1996 | AUDITORS DUPLICATES | 4 th WARD | LAWRENCE COUNTY | 36

4th Ward 360

TAX RATE 40.40
A/R RED FACTOR 15.4224
OTH RED FACTOR 13.8603

LAWRENCE
TAX DISTRICT 36-UPPER TWP-FOURTH WARD-IRONTON CORP-IRONTON S.D.

GENERAL TAX LIST AND DUPLICATE OF REAL AND PUBLIC UTILITY PROPERTY
COUNTY REAL ESTATE TAXES AND SPECIAL ASSESSMENTS

12/23/96

TAX YEAR 1996
INTEREST RATE
PAGE NO 6359

OWNER'S NAME MAILING ADDRESS	DESCRIPTION			TAXES CHARGED	DECEMBER TAXES	PENALTY	JUNE TAXES	PENALTY	TOTAL DELINQUENT	C. D. DATE	MEMO
	LAND	IMPROVEMENTS	TOTAL VALUE								
COUNTY TOTAL BREAKDOWN		FIRST HALF TAXES		HALF PAID	SECOND HALF TAX		HALF PAID		TOTAL DELINQUENT		
WILSON, ELWOOD E & GRETTA R. 2323 SO. 12TH ST IRONTON, OHIO PARCEL-ID 36-001-0100.000	-00-00 PT L 5.34A VAC PL ST4 SVAC LANE.04 .007 BET GRIF ST H 0000.00A RES USE CODE 510 3,630 22,120 25,750 HOMESITE VALUE LISTED BELOW 3,630 20,220 23,850										
MCCOMAS, MINA & NORMAN 2319 SO. 12TH ST IRONTON, OHIO 45638 VOL 344 PG 610 PARCEL-ID 36-001-0200.000	-00-00 LT 1 .004A LT2.013A W P.LT3.05A VAC OLD CORD.044 AD J 0000.00A RES USE CODE 500 180 00 180										
HARPER, CLARENCE & MARY L. 1120 PLEASANT ST. IRONTON, OHIO 45638 VOL 411 PG 317 PARCEL-ID 36-001-0400.000	-00-00 6 LUCAS SUBDIV. 0000.00A RES USE CODE 500 1,230 00 1,230										
COLLINS, WANDA L. 2324 S. 12TH ST IRONTON, OHIO 45638 VOL 560 PG 524 PARCEL-ID 36-001-0500.000	-00-00 7 LUCAS SUBDIV. 0000.00A RES USE CODE 510 2,390 15,880 18,270 HOMESITE VALUE LISTED BELOW 2,390 15,880 18,270										
COLLINS, WANDA 2324 S. 12TH ST IRONTON, OHIO 45638 VOL 560 PG 524 PARCEL-ID 36-001-0600.000	-00-00 8 LUCAS SUBDIV. S 1/2 0000.00A RES USE CODE 500 1,000 00 1,000										
BILLING, THOMAS & VERA 2320 SO. 12TH ST IRONTON, OHIO 45638 VOL 223 PG 39 PARCEL-ID 36-001-0700.000	-00-00 8 LUCAS SUBDIV. N1/2 WHOLE 9 0000.00A RES USE CODE 510 3,590 27,850 31,440 HOMESITE VALUE LISTED BELOW 3,590 26,590 30,180										
BILLING, THOMAS & VERA 2320 SO. 12TH ST IRONTON, OHIO 45638 VOL 223 PG 39 PARCEL-ID 36-001-0800.000	-00-00 10LUCAS SUBDIV. 0000.00A RES USE CODE 500 1,400 00 1,400										
FOSTER, ROBERT L & ROSA LEE 2314 SO. 12TH ST.	-00-00 11LUCAS SUBDIV. 12 E 1/2										

TAX RATE 40.40
A/R RED FACTOR 15.4224
OTH RED FACTOR 13.8603

LAWRENCE
TAX DISTRICT 36-UPPER TWP-FOURTH WARD-IRONTON CORP-IRONTON S.D.

GENERAL TAX LIST AND DUPLICATE OF REAL AND PUBLIC UTILITY PROPERTY
COUNTY REAL ESTATE TAXES AND SPECIAL ASSESSMENTS

12/23/96

TAX YEAR 1996
INTEREST RATE
PAGE NO 6360

OWNER'S NAME MAILING ADDRESS	DESCRIPTION			TAXES CHARGED	DECEMBER TAXES	PENALTY	JUNE TAXES	PENALTY	TOTAL DELINQUENT	C. D. DATE	MEMO
	LAND	IMPROVEMENTS	TOTAL VALUE								
IRONTON, OHIO 45638 VOL 602 PG 577 PARCEL-ID 36-001-0900.000	0000.00A RES USE CODE 510 3,290 9,600 12,890 HOMESITE VALUE LISTED BELOW 3,290 9,600 12,890										
GREENE, DANNY AND PEGGY 2302 S. 12TH ST. IRONTON, OHIO 45638 PARCEL-ID 36-001-1000.000	-00-00 12LUCAS SUBDIV. W 1/2 WHOLE 13 0000.00A RES USE CODE 510 3,590 13,250 16,840 HOMESITE VALUE LISTED BELOW 3,590 12,950 16,540										
COVEY, HOWARD & JUNE 1119 JONES ST. IRONTON, OHIO 45638 VOL 207 PG 389 PARCEL-ID 36-001-1100.000	-00-00 14LUCAS SUBDIV. 0000.00A RES USE CODE 510 2,390 23,330 25,720 HOMESITE VALUE LISTED BELOW 2,390 19,550 21,940										
COVEY, HOWARD & JUNE 1119 JONES ST IRONTON, OHIO 45638 VOL 207 PG 389 PARCEL-ID 36-001-1200.000	-00-00 15LUCAS SUBDIV. 0000.00A RES USE CODE 500 1,400 00 1,400										
COVET, HOWARD E ETAL 2210 S 12TH STREET IRONTON, OHIO 45638 VOL 587 PG 127 PARCEL-ID 36-001-1300.000	-00-00 16LUCAS SUBDIV. 0000.00A RES USE CODE 510 2,190 9,180 11,370 HOMESITE VALUE LISTED BELOW 2,190 9,180 11,370										
COVEY, HOWARD E ETAL 2210 SOUTH 12TH STREET IRONTON, OHIO 45638 VOL 587 PG 127 PARCEL-ID 36-001-1400.000	-00-00 17LUCAS SUBDIV. 0000.00A RES USE CODE 500 1,540 00 1,540										
HAUGEN, WALLACE E JR & DONNA H AUGEN 2204 SO. 12TH IRONTON, OHIO 45638 VOL 575 PG 275 PARCEL-ID 36-001-1500.000	-00-00 18LUCAS SUBDIV. 0000.00A RES USE CODE 510 1,990 7,910 9,900 HOMESITE VALUE LISTED BELOW 1,990 7,910 9,900										
HAUGEN, WALLACE E JR & DONNA H AUGEN 2204 SO. 12TH ST IRONTON, OHIO 45638 VOL 575 PG 275 PARCEL-ID 36-001-1600.000	-00-00 19LUCAS SUBDIV. S PT. 33.5 ON LIBE R 0000.00A RES USE CODE 500 880 00 880										
KEISER, THURMAN J. 2202 S. 12 STREET IRONTON, OHIO 45638 VOL 498 PG 06 PARCEL-ID 36-001-1700.000	-00-00 19LUCAS SUBDIV. N PT. 23.7 ON LIBE R 0000.00A RES USE CODE 500 740 00 740										
CULBERTSON, JOHN W AND SHELLI	-00-00 22 LUCAS SUBDIVISION										

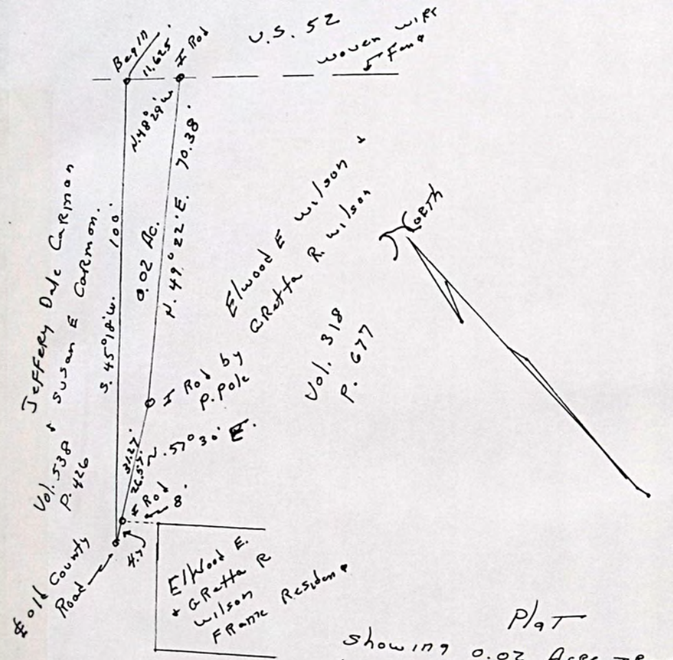

Plat

Showing 0.02 Acre Tract of Land To be Conveyed by Elwood E. + Gratta R. Wilson To Jeffery Dale Carmon & Susan E. Carmon in Part of Lot 36 of Auditors Plat of Section 26, T. 1, R. 18, Upper Township in the City of Ironton, Lawrence County, Ohio.

Scale: 1" = 20'

Nov. 20, 1997

Robert L. Rowe

TAX RATE 40.40
A/R RED FACTOR 15.4224
OTH RED FACTOR 13.8603

LAWRENCE
TAX DISTRICT 36-UPPER TWP-FOURTH WARD-IRONTON CORP-IRONTON S.D.

GENERAL TAX LIST AND DUPLICATE OF REAL AND PUBLIC UTILITY PROPERTY
COUNTY REAL ESTATE TAXES AND SPECIAL ASSESSMENTS

12/23/96

TAX YEAR 1996
INTEREST RATE

OWNER'S NAME MAILING ADDRESS	DESCRIPTION			TAXES CHARGED	DECEMBER TAXES	PENALTY	JUNE TAXES	PENALTY	TOTAL DELINQUENT	C. D. DATE	MEMO
	LAND	IMPROVEMENTS	TOTAL VALUE								
J 2223 SOUTH 11TH STREET IRONTON, OHIO 45638 PARCEL-ID 36-001-1800.000	S 1/2 0000.00A 750	RES USE CODE 00	500 750								
COLLINS, OAKLEY CLARK JR 2211 SOUTH 11TH ST IRONTON, OHIO 45638 VOL 581 PG 140 PARCEL-ID 36-002-0100.000	-00-00 22 LUCAS SUBDIV. N 1/2 0000.00A 1,000	RES USE CODE 00	500 1,000								
CULBERTSON, JOHN W AND SHELLI J 2223 SOUTH ELEVENTH STREE IRONTON, OHIO 45638 VOL 533 PG 520 PARCEL-ID 36-002-0200.000	-00-00 23 LUCAS SUBDIV. 0000.00A 1,500	RES USE CODE 00	500 1,500								
CULBERTSON, JOHN W AND SHELLI J 2223 SOUTH ELEVENTH STREE IRONTON, OHIO 45638 PARCEL-ID 36-002-0300.000	-00-00 24LUCAS SUBDIV. 0000.00A 2,390 HOMESITE VALUE LISTED BELOW 2,390	RES USE CODE 16,230 16,230	510 18,620 18,620								
BAUER, DORIS P. C/O MRS. E. A. BAUER 1108 JONES ST. IRONTON, OHIO 45638 VOL 406 PG 431 PARCEL-ID 36-002-0400.000	-00-00 25LUCAS SUBDIV. 0000.00A 2,390 HOMESITE VALUE LISTED BELOW 2,390	RES USE CODE 19,930 19,930	510 22,320 22,320								
MARTIN, WALTER C. & MARY 2303 S. 11 TH ST. IRONTON, OHIO 45638-0000 VOL 444 PG 269 PARCEL-ID 36-002-0500.000 07-30-96 TRNSF TO 36-002-0500.000	-00-00 26LUCAS SUBDIV. 0000.00A 00	RES USE CODE 00	510 00								
COMPSTON, MARK G. & BRENDA D. 2303 S. 11 TH ST. IRONTON, OHIO 45638-0000 VOL 612 PG 226 PARCEL-ID 36-002-0500.000 07-30-96 TRNSF FROM 36-002-0500.000	-00-00 26LUCAS SUBDIV. 0000.00A 2,190 HOMESITE VALUE LISTED BELOW 2,190 MARTIN, WALTER C. & MARY	RES USE CODE 8,000 8,000	510 10,190 10,190								
FANNIN, P. MICHAEL & CAROLYN J 2315 S. 11TH ST. IRONTON, OHIO 45638 VOL 388 PG 640 PARCEL-ID 36-002-0600.000	-00-00 27 LUCAS SUBDIV 0000.00A 1,400	RES USE CODE 00	500 1,400								
FANNIN, P.MICHAEL & CAROLYN J. 2315 SO. 11TH ST IRONTON, OHIO 45638 VOL 369 PG 32	-00-00 28LUCAS SUBDIV. 0000.00A 2,390	RES USE CODE 36,360	510 38,750								

TAX RATE 40.40
A/R RED FACTOR 15.4224
OTH RED FACTOR 13.8603

LAWRENCE
TAX DISTRICT 36-UPPER TWP-FOURTH WARD-IRONTON CORP-IRONTON S.D.

GENERAL TAX LIST AND DUPLICATE OF REAL AND PUBLIC UTILITY PROPERTY
COUNTY REAL ESTATE TAXES AND SPECIAL ASSESSMENTS

12/23/96

TAX YEAR 1996
INTEREST RATE

OWNER'S NAME MAILING ADDRESS	DESCRIPTION			TAXES CHARGED	DECEMBER TAXES	PENALTY	JUNE TAXES	PENALTY	TOTAL DELINQUENT	C. D. DATE	MEMO
	LAND	IMPROVEMENTS	TOTAL VALUE								
PARCEL-ID 36-002-0700.000	HOMESITE VALUE LISTED BELOW 2,390	36,360	38,750								
FANNIN, P. MICHAEL & CAROLYN J 2315 SO. 11TH ST IRONTON, OHIO 45638 VOL 369 PG 32 PARCEL-ID 36-002-0800.000	-00-00 29LUCAS SUBDIV. 0000.00A 1,400	RES USE CODE 00	500 1,400								
BUNKER, BURL N AND JULIANNE 2327 SOUTH 11TH STREET IRONTON, OHIO 45638-0000 PARCEL-ID 36-002-0900.000	-00-00 30LUCAS SUBDIV. 0000.00A 1,400	RES USE CODE 00	500 1,400								
BUNKER, BURL N ABD JULIANNE 2327 SOUTH 11TH STREET IRONTON, OHIO 45638-0000 PARCEL-ID 36-002-1000.000	-00-00 31LUCAS SUBDIV. 0000.00A 2,190 HOMESITE VALUE LISTED BELOW 2,190	RES USE CODE 12,690 12,690	510 14,880 14,880								
FANNIN, JEANNINE A. 2615 S 5TH ST IRONTON OHIO 45638 VOL 568 PG 428 PARCEL-ID 36-002-1100.000 03-08-96 TRNSF TO 36-002-1100.000	-00-00 32 LUCAS SUBDIV. 0000.00A 00	RES USE CODE 00	510 00								
FIELDS, STEVEN R. & JANA 1104 PLEASANT ST. IRONTON OHIO 45638 VOL 606 PG 619 PARCEL-ID 36-002-1100.000 03-08-96 TRNSF FROM 36-002-1100.000	-00-00 32 LUCAS SUBDIV. 0000.00A 1,900	RES USE CODE 8,350	510 10,250								
COLLINS, RUTH M. 2405 SO. 11TH ST. IRONTON, OHIO 45638 VOL 4933 PG 186 PARCEL-ID 36-002-1200.000	-00-00 33LUCAS SUBDIV. & PT. LANG LANE 0000.01A 1,900 HOMESITE VALUE LISTED BELOW 1,900	RES USE CODE 7,870 7,870	510 9,770 9,770								
SHAFER, JOHN W & PHILLIS A. 2407 SO. 11TH ST IRONTON, OHIO 45638 VOL 230 PG 627 PARCEL-ID 36-002-1300.000	-00-00 34LUCAS SUBDIV. & PT. LANG LANE 35 0000.05A 2,080 HOMESITE VALUE LISTED BELOW 2,080	RES USE CODE 17,450 16,240	510 19,530 18,320								
GREENE, SAMUEL J. & MARY W. 141 IVY FARM COURT ALVATON, KY 42122 VOL 450 PG 803 PARCEL-ID 36-002-1400.000	-00-00 36LUCAS SUBDIV. & P. LANG LANE & LOT 6 BLOCK 0000.00A 1,900 HOMESITE VALUE LISTED BELOW	RES USE CODE 13,270	510 15,170								

12/23/97
Robert Wileman

DAYTON LEGAL BLANK INC 60388

TAX RATE 40.40
A/R RED FACTOR 15.4224
OTH RED FACTOR 13.8603

LAWRENCE
TAX DISTRICT 36-UPPER TWP-FOURTH WARD-IRONTON CORP-IRONTON S.D.

GENERAL TAX LIST AND DUPLICATE OF REAL AND PUBLIC UTILITY PROPERTY
COUNTY REAL ESTATE TAXES AND SPECIAL ASSESSMENTS

TAX YEAR 1996
INTEREST RATE
12/23/96 PAGE NO 6363

OWNER'S NAME MAILING ADDRESS	DESCRIPTION			TAXES CHARGED	DECEMBER TAXES	PENALTY	JUNE TAXES	PENALTY	TOTAL DELINQUENT	C. D. DATE	MEMO
	LAND	IMPROVEMENTS	TOTAL VALUE								
	1,900	12,150	14,050								
GREENE, SAMUEL S & MARY W. 141 IVY FARM COURT ALVATON, KY 42122 VOL 450 PG 803 PARCEL-ID 36-002-1500.000	-00-00 37LUCAS SUBDIV. PT. 20 S SIDE LOT 5 BLOCK 1 0 0000.06A RES USE CODE 500 610	00	610								Robert Wilenan —
BURWELL, LLOYD & CAROLYN 2410 SO. 11TH ST IRONTON, OHIO 45638 VOL 209 PG 512 PARCEL-ID 36-002-1600.000	-00-00 38LUCAS SUBDIV. PT. N 16 WHOLE 39 0000.00A RES USE CODE 510 00	00	00								
04-04-96 TRNSF TO 36-002-1600.000 BURWELL, CAROLYN											
BURWELL, CAROLYN 2410 SO. 11TH ST IRONTON, OHIO 45638 VOL 608 PG 434 PARCEL-ID 36-002-1600.000	-00-00 38LUCAS SUBDIV. PT. N 16 WHOLE 39 0000.00A RES USE CODE 510 2,660 HOMESITE VALUE LISTED BELOW 2,660	12,410 12,410	15,070 15,070								
04-04-96 TRNSF FROM 36-002-1600.000 BURWELL, LLOYD & CAROLYN											
MCCAULEY, JOHN KENNETH & BERNI 2412 SO. 11TH ST IRONTON, OHIO 45638 VOL 281 PG 330 PARCEL-ID 36-002-1700.000	-00-00 37LUCAS SUBDIV. PT. 20 N SIDE & PT. LANG L. 0000.01A RES USE CODE 510 2,280 HOMESITE VALUE LISTED BELOW 2,280	14,580 14,580	16,860 16,860								
BURWELL, CAROLYN 2410 SO. 11TH ST. IRONTON, OHIO 45638 VOL 608 PG 434 PARCEL-ID 36-002-1800.000	-00-00 40LUCAS SUBDIV. SE PT. 20 ON 11TH X 8 0000.00A RES USE CODE 510 490	00	490								
04-04-96 TRNSF FROM 36-002-1800.000 BURWELL, LLOYD & CAROLYN											
BURWELL, LLOYD & CAROLYN 2410 SO. 11TH ST. IRONTON, OHIO 45638 VOL 209 PG 512 PARCEL-ID 36-002-1800.000	-00-00 40LUCAS SUBDIV. SE PT. 20 ON 11TH X 8 0000.00A RES USE CODE 510 00	00	00								
04-04-96 TRNSF TO 36-002-1800.000 BURWELL, CAROLYN											
MASCARI, FRANK JR & BETTY LIFE ESTATE ROBERT F MASCARI REM 1016 PLEASANT ST. IRONTON, OHIO 45638 VOL 579 PG 745 PARCEL-ID 36-003-0100.000	-00-00 40 LUCAS SUBDIV. NW PT. 20 ON 11TH X 8 0000.00A RES USE CODE 500 700	00	700								
MASCARI, FRANK JR & BETTY LIFE	-00-00 41 LUCAS SUBDIV.										

TAX RATE 40.40
A/R RED FACTOR 15.4224
OTH RED FACTOR 13.8603

LAWRENCE
TAX DISTRICT 36-UPPER TWP-FOURTH WARD-IRONTON CORP-IRONTON S.D.

GENERAL TAX LIST AND DUPLICATE OF REAL AND PUBLIC UTILITY PROPERTY
COUNTY REAL ESTATE TAXES AND SPECIAL ASSESSMENTS

TAX YEAR 1996
INTEREST RATE
12/23/96 PAGE NO 6364

OWNER'S NAME MAILING ADDRESS	DESCRIPTION			TAXES CHARGED	DECEMBER TAXES	PENALTY	JUNE TAXES	PENALTY	TOTAL DELINQUENT	C. D. DATE	MEMO
	LAND	IMPROVEMENTS	TOTAL VALUE								
ESTATE ROBERT MASCARI REM 1016 PLEASANT ST. IRONTON, OHIO 45638 VOL 579 PG 745 PARCEL-ID 36-003-0200.000	E PT 40 ON 11TH ST X 88 ON 0000.00A RES USE CODE 510 1,540 HOMESITE VALUE LISTED BELOW 1,540	12,690 12,690	14,230 14,230								
KELLEY, STEVEN R. & CAROL 1014 PLEASANT ST IRONTON, OHIO 45638 VOL 592 PG 203-205 PARCEL-ID 36-003-0300.000	-00-00 40 LUCAS SUBDIV. PT. W 44 41 0000.00A RES USE CODE 510 00	00	00								
09-23-96 TRNSF TO 36-003-0300.000 ROWLAND, JEFFERY K. & HEI											
ROWLAND, JEFFERY K. & HEIDI J. 1014 PLEASANT ST IRONTON, OHIO 45638 VOL 613 PG 685 PARCEL-ID 36-003-0300.000	-00-00 40 LUCAS SUBDIV. PT. W 44 41 0000.00A RES USE CODE 510 1,590 HOMESITE VALUE LISTED BELOW 1,590	12,650 12,650	14,240 14,240								
09-23-96 TRNSF FROM 36-003-0300.000 KELLEY, STEVEN R. & CAROL											
LOWE, DONALD & CONNIE 2423 S. 10TH ST. IRONTON, OHIO 45638 VOL 436 PG 239 PARCEL-ID 36-003-0400.000	-00-00 LT 42 LUCAS SD AND VA CPT POND ALLEY 87'X8' ADJ LOT 0000.00A RES USE CODE 510 1,680	16,320	18,000								
LOWE, DONALD & CONNIE 2423 S. 10TH ST. IRONTON, OHIO 45638 VOL 436 PG 239 PARCEL-ID 36-003-0500.000	-00-00 43 LUCAS SUBDIV. 0000.00A RES USE CODE 510 1,920 HOMESITE VALUE LISTED BELOW 1,920	9,350 9,350	11,270 11,270								
MEYERS, LETTIE WEBB LIFE EST & WEBB, GEORGE & JIMMY, REM. 2419 S. 10TH ST IRONTON, OHIO 45638 VOL 512 PG 541 PARCEL-ID 36-003-0600.000	-00-00 44 LUCAS SUBDIV. 0000.00A RES USE CODE 510 1,570 HOMESITE VALUE LISTED BELOW 1,570	9,320 9,320	10,890 10,890								2419 S 10th ST Ironton, O 5/29/97 Kimberly S. Schwab —
THOMAS, JAMES F. & MARIAN L. P O BOX 8 IRONTON, OHIO 45638 VOL 230 PG 104 PARCEL-ID 36-003-0700.000	-00-00 45 LUCAS SUBDIV. 0000.00A RES USE CODE 510 2,080 HOMESITE VALUE LISTED BELOW 2,080	24,950 24,950	27,030 27,030								
RAPP, LARRY & MELISSA R MORAN C/O AMERICAN REALTY TAX SERV 25925 TELEGRAPH ROAD SOUTHFIELD, MICH 48034 VOL 592 PG 338 PARCEL-ID 36-003-0800.000	-00-00 46 LUCAS SUBDIV. N 1/2 0000.00A COM USE CODE 429 860	1,730	2,590								5/15/97 Melissa R. Moran —
THOMAS, JAMES F. & MARIAN L.	-00-00 46 LUCAS SUBDIV.										

DAYTON LEGAL BLANK INC 60388

TAX RATE 40.40
A/R RED FACTOR 15.4224
OTH RED FACTOR 13.8603

LAWRENCE
TAX DISTRICT 36-UPPER TWP-FOURTH WARD-IRONTON CORP-IRONTON S.D.

GENERAL TAX LIST AND DUPLICATE OF REAL AND PUBLIC UTILITY PROPERTY
COUNTY REAL ESTATE TAXES AND SPECIAL ASSESSMENTS

12/23/96

TAX YEAR 1996
INTEREST RATE
PAGE NO 6365

OWNER'S NAME MAILING ADDRESS	DESCRIPTION			TAXES CHARGED	DECEMBER TAXES	PENALTY	JUNE TAXES	PENALTY	TOTAL DELINQUENT	C. D. DATE	MEMO
	LAND	IMPROVEMENTS	TOTAL VALUE								
P O BOX 8 IRONTON, OHIO 45638 VOL 230 PG 104 PARCEL-ID 36-003-0900.000	S 1/2 0000.00A 860	RES USE CODE 00	500 860								
SNODDY, BILL G & IVA A. 2401 S. 10TH ST. IRONTON, OHIO 45638 VOL 318 PG 470 PARCEL-ID 36-003-1000.000	-00-00 47 LUCAS SUBDIV. 70 ON 10TH X 63 ON PLEA S 0000.00A 2,440 HOMESITE VALUE LISTED BELOW 2,440	RES USE CODE 18,130 18,130	510 20,570 20,570								
RAPP, LARRY & MELISSA R MORAN C/O AMERICAN REALTY TAX SERV 25925 TELEGRAPH ROAD SOUTH FIELD, MICH. 48034 VOL 592 PG 338 PARCEL-ID 36-003-1100.000	-00-00 47LUCAS SUBDIV. 69 ON PL X 80 ON AL LO 47X48 10 10 T 0000.00A 2,810 HOMESITE VALUE LISTED BELOW 2,810	RES USE CODE 10,000 10,000	510 12,810 12,810								
SALISBURY WENDELL E & FRANCIS E 1604 CHARLOTTE ST. IRONTON, OHIO 45638 VOL 490 PG 318 PARCEL-ID 36-003-1200.000	-00-00 49 LUCAS SUBDIV. 0000.00A 70	RES USE CODE 00	500 70								
DARLING, HATTIE 919 PLEASANT ST. IRONTON, OHIO 45638-000 VOL 453 PG 699 PARCEL-ID 36-003-1300.000	-00-00 50 LUCAS SUBDIV. S 1/2 & S1/2 LOT 276 & 277 W H 0000.00A 3,590 HOMESITE VALUE LISTED BELOW 3,590	RES USE CODE 14,600 14,600	510 18,190 18,190								
LITTLER, ROSEMARY LIFE EST LIN DA BARNES REM. 2316 SO. 10TH ST. IRONTON, OHIO 45638 VOL 537 PG 677 PARCEL-ID 36-003-1400.000	52 LUCAS SUBDIV N1/2 S1/2 & 27 4 S1/2 275 WH 276 N1/2 WBA 51 53 4,790 HOMESITE VALUE LISTED BELOW 4,790	RES USE CODE 16,170 16,170	510 20,960 20,960								
WADE, JOHN T. & PATRICIA C. 2306 S. 10TH ST. IRONTON, OHIO 45638 VOL 511 PG 232 PARCEL-ID 36-003-1500.000	-00-00 53LUCAS SUBDIV. N 1/2 WH & LOT 273 S PT & 274 N1/ 2 0000.00A 3,590 HOMESITE VALUE LISTED BELOW 3,590	RES USE CODE 34,310 26,450	510 37,900 30,040								
VANDERHOOF, CLIFFORD A & VIRGI 914 JONES ST IRONTON, OHIO 45638 VOL 217 PG 608 PARCEL-ID 36-003-1600.000 01-25-96 TRNSF TO 36-003-1600.000	-00-00 55LUCAS SUBDIV. & N PT. LOT 273 WBA PT. 56 0000.00A 00 VANDERHOOF, CLIFFORD A LI	RES USE CODE 00 	510 00 								

TAX RATE 40.40
A/R RED FACTOR 15.4224
OTH RED FACTOR 13.8603

LAWRENCE
TAX DISTRICT 36-UPPER TWP-FOURTH WARD-IRONTON CORP-IRONTON S.D.

GENERAL TAX LIST AND DUPLICATE OF REAL AND PUBLIC UTILITY PROPERTY
COUNTY REAL ESTATE TAXES AND SPECIAL ASSESSMENTS

12/23/96

TAX YEAR 1996
INTEREST RATE
PAGE NO 6366

OWNER'S NAME MAILING ADDRESS	DESCRIPTION			TAXES CHARGED	DECEMBER TAXES	PENALTY	JUNE TAXES	PENALTY	TOTAL DELINQUENT	C. D. DATE	MEMO
	LAND	IMPROVEMENTS	TOTAL VALUE								
VANDERHOOF, CLIFFORD A LIFE ES T REM TERRY LEE & VONDA KAY 914 JONES ST IRONTON, OHIO 45638 VOL 605 PG 653 PARCEL-ID 36-003-1600.000 01-25-96 TRNSF FROM 36-003-1600.000	-00-00 55LUCAS SUBDIV. & N PT. LOT 273 WBA PT. 56 0000.00A 2,740 HOMESITE VALUE LISTED BELOW 2,740 VANDERHOOF, CLIFFORD A &	RES USE CODE 11,650 11,400 	510 14,390 14,140 								
ABLER, ALOIS & RUTH 021 C/O BUSINESS COMPUTER SYSTEMSN REALTY TAX SERVICES 9700 ROCKSIDE RD. #150 VALLEY VIEW, OHIO 44125 VOL 559 PG 761 PARCEL-ID 36-003-1700.000	-00-00 55LUCAS SUBDIV. 56 E1/2 66 ON JONES X 80.40 O 0000.00A 3,000 HOMESITE VALUE LISTED BELOW 3,000	RES USE CODE 21,610 21,610	510 24,610 24,610								
INSCO, JULIA J & MICHAEL L 913 JONES ST IRONTON, OHIO 45638 VOL 590 PG 341-343 PARCEL-ID 36-003-1800.000 05-31-96 TRNSF TO 36-003-1800.000	-00-00 PT LOTS 57,58 LUCAS SUB DIV 52' ON JONES X 60.45' 00 FERGUSON, MARY L.	RES USE CODE 00 	510 00 								
FERGUSON, MARY L. 913 JONES ST IRONTON, OHIO 45638 VOL 610 PG 337 PARCEL-ID 36-003-1800.000 05-31-96 TRNSF FROM 36-003-1800.000	-00-00 PT LOTS 57,58 LUCAS SUB DIV 52' ON JONES X 60.45' 1,860 HOMESITE VALUE LISTED BELOW 1,860 INSCO, JULIA J & MICHAEL	RES USE CODE 10,190 10,190 	510 12,050 12,050 								
THOMAS, WILLIAM R 2228 SO 10TH ST IRONTON, OHIO 45638 VOL 600 PG 423 PARCEL-ID 36-004-0100.000	-00-00 57 LUCAS S D PT 60.45 ON 10TH X 80 ON JONES ON LOT 5 0000.00A 2,500 HOMESITE VALUE LISTED BELOW 2,500	RES USE CODE 12,320 12,320	510 14,820 14,820								
ADDIS, GEORGE L. 2220 SO 10TH IRONTON, OHIO 45638 VOL 511 PG 706 PARCEL-ID 36-004-0200.000	-00-00 58LUCAS SUBDIV. N1/2 WHOLE 59 0000.00A 3,290 HOMESITE VALUE LISTED BELOW 3,290	RES USE CODE 11,550 11,550	510 14,840 14,840								
HAGER, HEARL JR & CAROL GEORGE NE 2214 SO 10TH ST IRONTON, OHIO 45638 VOL 575 PG 273 PARCEL-ID 36-004-0300.000	-00-00 60LUCAS SUBDIV. 0000.00A 2,420 HOMESITE VALUE LISTED BELOW 2,420	RES USE CODE 23,180 20,640	510 25,600 23,060								
HAGER, HEARL JR & CAROL GEORGE	-00-00 61LUCAS SUBDIV.										

TAX RATE 40.40
A/R RED FACTOR 15.4224
OTH RED FACTOR 13.8603

LAWRENCE
TAX DISTRICT 36-UPPER TWP-FOURTH WARD-IRONTON CORP-IRONTON S.D.

GENERAL TAX LIST AND DUPLICATE OF REAL AND PUBLIC UTILITY PROPERTY
COUNTY REAL ESTATE TAXES AND SPECIAL ASSESSMENTS

12/23/96

TAX YEAR 1996
INTEREST RATE

OWNER'S NAME MAILING ADDRESS	DESCRIPTION			TAXES CHARGED	DECEMBER TAXES	PENALTY	JUNE TAXES	PENALTY	TOTAL DELINQUENT	C. D. DATE	MEMO
	LAND	IMPROVEMENTS	TOTAL VALUE								
NE 2214 SO 10TH ST IRONTON, OHIO 45638 VOL 575 PG 273 PARCEL-ID 36-004-0400.000	S 1/2 0000.00A RES USE CODE 500 750	00	750								
LYND, SYLVIA B & DAVID LIFE ES T. RUTH ANN LYND REM. 632 TWP RD 201 SOUTH KITTS HILL, OHIO 45645 VOL 588 PG 577 PARCEL-ID 36-004-0500.000	61 LUCAS SD N 1/2 WHOLE & PT S D & T TURNER KEMP LAND 62 RES USE CODE 510 3,070 HOMESITE VALUE LISTED BELOW 3,070	10,470 10,470	13,540 13,540								
COLLINS, SHANNA K. 2204 S. 10TH ST. IRONTON, OHIO 45638 VOL 546 PG 725 PARCEL-ID 36-004-0600.000	-00-00 63LUCAS SUBDIV. 0000.00A RES USE CODE 510 1,100 HOMESITE VALUE LISTED BELOW 1,100	28,370 28,370	29,470 29,470								
DORADO, ROBERT T. ET-AL 1403 SHAWNEE TRAIL IRONTON, OHIO 45638 VOL 583 PG 640 PARCEL-ID 36-004-0700.000	-00-00 64LUCAS SUBDIV. 0000.00A COM USE CODE 400 110	00	110								
BENTLEY, WILLIAM H. & MARY LOU 2202 SO. 11TH ST IRONTON, OHIO 45638 VOL 464 PG 677 PARCEL-ID 36-004-0900.000	-00-00 1E. F. MEYERS SUBDIV. 2 0000.00A RES USE CODE 510 4,910 HOMESITE VALUE LISTED BELOW 4,910	18,750 18,750	23,660 23,660								
KENNEDY, WILLIAM D. & PHYLLIS 2208 S. 11TH ST. IRONTON, OHIO 45638 VOL 313 PG 556 PARCEL-ID 36-004-1000.000	-00-00 3E. F. MEYERS SUBDIV. 4, 5 0000.00A RES USE CODE 510 7,300 HOMESITE VALUE LISTED BELOW 7,300	33,680 33,680	40,980 40,980								
WILLIS, ELIZABETH LIFE EST. RE M. MARGARET W. SHAHEEN 1692 YEW CT. ORANGE PARK, FL. 32073 VOL 578 PG 813 PARCEL-ID 36-004-1100.000	-00-00 6E. F. MEYERS SUBDIV. 7 0000.00A RES USE CODE 510 4,960 HOMESITE VALUE LISTED BELOW 4,960	32,120 32,120	37,080 37,080								
MEEKS, CORNELIUS W. & HILDA M. 2304 S 11TH ST IRONTON, OHIO 45638 VOL 556 PG 808 PARCEL-ID 36-004-1200.000	-00-00 8E. F. MEYERS SUBDIV. 9 0000.00A RES USE CODE 510 4,150 HOMESITE VALUE LISTED BELOW 4,150	19,780 19,780	23,930 23,930								
CONAGHAN, BEATRICE A. LIFE EST & CONAGHAN, WM. D. REM. 2306 SO. 11TH ST	-00-00 10E. F. MEYERS SUBDIV. 0000.00A RES USE CODE 510										

4/23/97
2224 So 11th St
Ironton
4/23/97
Elizabeth Willis — Letha W. & Thelma Jean Ross —

TAX RATE 40.40
A/R RED FACTOR 15.4224
OTH RED FACTOR 13.8603

LAWRENCE
TAX DISTRICT 36-UPPER TWP-FOURTH WARD-IRONTON CORP-IRONTON S.D.

GENERAL TAX LIST AND DUPLICATE OF REAL AND PUBLIC UTILITY PROPERTY
COUNTY REAL ESTATE TAXES AND SPECIAL ASSESSMENTS

12/23/96

TAX YEAR 1996
INTEREST RATE

OWNER'S NAME MAILING ADDRESS	DESCRIPTION			TAXES CHARGED	DECEMBER TAXES	PENALTY	JUNE TAXES	PENALTY	TOTAL DELINQUENT	C. D. DATE	MEMO
	LAND	IMPROVEMENTS	TOTAL VALUE								
IRONTON, OHIO 45638 VOL 500 PG 177 PARCEL-ID 36-004-1300.000	2,190 HOMESITE VALUE LISTED BELOW 2,190	10,020 9,660	12,210 11,850								
CONAGHAN, BEATRICE A. LIFE EST .& CONAHAN WM D. REM 2306 SO. 11TH ST IRONTON, OHIO 45638 VOL 500 PG 177 PARCEL-ID 36-004-1400.000	-00-00 11E. F. MEYERS SUBDIV. 0000.00A RES USE CODE 500 1,400	00	1,400								
HARR, BERTHA LIFE EST REM PAYN E, CLETIA ANNE 2320 SO. 11TH ST IRONTON, OHIO 45638 PARCEL-ID 36-004-1500.000	-00-00 12E. F. MEYERS SUBDIV. 0000.00A RES USE CODE 510 2,190 HOMESITE VALUE LISTED BELOW 2,190	10,940 10,940	13,130 13,130								
HARR, BERTHA LIFE EST REM PAYN E, CLETIA ANNE 2320 SO. 11TH ST IRONTON, OHIO 45638 PARCEL-ID 36-004-1600.000	-00-00 13E. F. MEYERS SUBDIV. 0000.00A RES USE CODE 500 1,400	00	1,400								
JENKINS, BERYL 2326 S. 11TH ST. IRONTON, OHIO 45638 PARCEL-ID 36-004-1700.000	-00-00 14E. F. MEYERS SUBDIV. 0000.00A RES USE CODE 510 2,190 HOMESITE VALUE LISTED BELOW 2,190	8,900 8,900	11,090 11,090								
MOHR, EDNA L. 2323 S. 10TH ST. IRONTON, OHIO 45638 PARCEL-ID 36-004-1800.000	-00-00 15E. F. MEYERS SUBDIV. 0000.00A RES USE CODE 510 2,390 HOMESITE VALUE LISTED BELOW 2,390	15,660 15,660	18,050 18,050								
MOHR, EDNA L. 2323 S. 10TH ST. IRONTON, OHIO 45638 PARCEL-ID 36-005-0100.000	-00-00 16E. F. MEYERS SUBDIV. 0000.00A RES USE CODE 500 1,400	00	1,400								
STEED, CLYDE E. LIFE EST REM P HILLIP W. & RANDOLPH L. STEED 2311 SO. 10TH ST IRONTON, OHIO 45638 VOL 570 PG 74 PARCEL-ID 36-005-0200.000	-00-00 17E. F. MEYERS SUBDIV. 0000.00A RES USE CODE 500 1,400	00	1,400								
STEED, CLYDE E. LIFE EST REM P HILLIP W. & RANDOLPH L. STEED 2311 SO. 10TH ST IRONTON, OHIO 45638 VOL 570 PG 74	-00-00 18E. F. MEYERS SUBDIV. 0000.00A RES USE CODE 510 2,390	20,650	23,040								

2323 South 10th St
12/8/97
Norman S. Jr. & Katy Bartram —
- SAME —

DAYTON LEGAL BLANK INC 60388

TAX RATE 40.40
A/R RED FACTOR 15.4224
OTH RED FACTOR 13.8603

LAWRENCE
TAX DISTRICT 36-UPPER TWP-FOURTH WARD-IRONTON CORP-IRONTON S.D.

GENERAL TAX LIST AND DUPLICATE OF REAL AND PUBLIC UTILITY PROPERTY
COUNTY REAL ESTATE TAXES AND SPECIAL ASSESSMENTS

12/23/96

TAX YEAR 1996
INTEREST RATE

OWNER'S NAME MAILING ADDRESS	DESCRIPTION			TAXES CHARGED	DECEMBER TAXES	PENALTY	JUNE TAXES	PENALTY	TOTAL DELINQUENT	C. D. DATE	MEMO
	LAND	IMPROVEMENTS	TOTAL VALUE								
PARCEL-ID 36-005-0300.000	HOMESITE VALUE LISTED BELOW										
	2,390	20,650	23,040								
HOWARD, JEFFREY K & DEANNA J 1004 JONES ST. IRONTON, OHIO 45638 VOL 578 PG 164 PARCEL-ID 36-005-0400.000	19,20,21 E. F. MEYERS SUBDIVISION RES USE CODE 510										
	4,350	27,310	31,660								
FORD, VIRGINIA M TRUSTEE 1003 JONES ST IRONTON, OHIO 45638 VOL 603 PG 594 PARCEL-ID 36-005-0700.000	-00-00 22E. F. MEYERS SUBDIV. 0000.00A RES USE CODE 510										
	2,390	19,840	22,230								
	HOMESITE VALUE LISTED BELOW										
	2,390	19,840	22,230								
FORD, VIRGINIA M TRUSTEE 1003 JONES ST IRONTON, OHIO 45638 VOL 603 PG 594 PARCEL-ID 36-005-0800.000	-00-00 23E. F. MEYERS SUBDIV. 0000.00A RES USE CODE 500										
	1,300	00	1,300								
O'LEARY, CHARLES J. & DIANNA L. 022 C/O TRANSAMERICA REAL ESTATE TAX SERVICE 1105 SCHROCK RD SUITE 437 COLUMBUS, OHIO 43229 VOL 600 PG 435 PARCEL-ID 36-005-0900.000	-00-00 24E. F. MEYERS SUBDIV. 0000.00A RES USE CODE 500										
	1,400	00	1,400								
O'LEARY, CHARLES J. & DIANNA L. 022 C/O TRANSAMERICA REAL ESTATE TAX SERVICE 1105 SCHROCK RD SUITE 437 COLUMBUS, OHIO 43229 VOL 600 PG 435 PARCEL-ID 36-005-1000.000	-00-00 25E. F. MEYERS SUBDIV. 0000.00A RES USE CODE 510										
	2,390	27,280	29,670								
	HOMESITE VALUE LISTED BELOW										
	2,390	27,280	29,670								
O'LEARY, CHARLES J. & DIANNA L. 022 C/O TRANSAMERICA REAL ESTATE TAX SERVICE 1105 SCHROCK RD SUITE 437 COLUMBUS, OHIO 43229 VOL 600 PG 435 PARCEL-ID 36-005-1100.000	-00-00 26E. F. MEYERS SUBDIV. 0000.00A RES USE CODE 500										
	1,500	00	1,500								
FAIRCHILD, GLEN B & MAXINE H. 2203 SO. 10TH ST IRONTON, OHIO 45638 VOL 327 PG 567 PARCEL-ID 36-005-1200.000	-00-00 27E. F. MEYERS SUBDIV. 0000.00A RES USE CODE 510										
	2,390	21,130	23,520								
	HOMESITE VALUE LISTED BELOW										
	2,390	21,130	23,520								

TAX RATE 40.40
A/R RED FACTOR 15.4224
OTH RED FACTOR 13.8603

LAWRENCE
TAX DISTRICT 36-UPPER TWP-FOURTH WARD-IRONTON CORP-IRONTON S.D.

GENERAL TAX LIST AND DUPLICATE OF REAL AND PUBLIC UTILITY PROPERTY
COUNTY REAL ESTATE TAXES AND SPECIAL ASSESSMENTS

12/23/96

TAX YEAR 1996
INTEREST RATE

OWNER'S NAME MAILING ADDRESS	DESCRIPTION			TAXES CHARGED	DECEMBER TAXES	PENALTY	JUNE TAXES	PENALTY	TOTAL DELINQUENT	C. D. DATE	MEMO
	LAND	IMPROVEMENTS	TOTAL VALUE								
FAIRCHILD, GLEN B & MAXINE H. 2203 SO. 10TH ST IRONTON, OHIO 45638 VOL 327 PG 567 PARCEL-ID 36-005-1300.000	-00-00 28E. F. MEYERS SUBDIV. 0000.00A RES USE CODE 500										
	2,000	00	2,000								
HAUGEN, WALLACE E JR & DONNA H AUGEN 2204 SO. 12TH ST IRONTON, OHIO 45638 VOL 575 PG 275 PARCEL-ID 36-005-1500.000	-00-00 38AUD. PLAT 1870 PT. S 79 ON ALLEY 0000.01A RES USE CODE 500										
	110	00	110								
KEISER, THURMAN J 2202 S. 12TH STREET IRONTON, OHIO 45638-000 VOL 498 PG 6 PARCEL-ID 36-005-1600.000	-00-00 38AUD. PLAT 1870 PT. N 63.43 ON ALLEY 0000.14A RES USE CODE 510										
	110	6,740	6,850								
NELSON, ROBERT L. &ANN HANDLEY 2108 S. 12TH ST. IRONTON, OHIO 45638 VOL 446 PG 626 PARCEL-ID 36-005-1700.000	-00-00 38AUD. PLAT 1870 95 ON 12TH. 0000.00A RES USE CODE 510										
	2,200	10,990	13,190								
	HOMESITE VALUE LISTED BELOW										
	2,200	10,210	12,410								
NELSON, ROBERT L. & ANN W. 2108 SO. 12TH ST. IRONTON, OHIO 45638 VOL 516 PG 313 PARCEL-ID 36-005-1800.000	-00-00 38AUD. PLAT 1870N. PT .97.3 ON 12TH X 45.5 X 26.3 0000.08A RES USE CODE 500										
	1,740	00	1,740								
LIPKER, CHARLES J. 2110 SO. 12 ST IRONTON, OHIO 45638 VOL 370 PG 601 PARCEL-ID 36-006-0100.000	-00-00 38AUD. PLAT 1870 0000.14A RES USE CODE 510			2679 Bristol Rd Columbus 10 7/2/197 Patricia Ell —			2700 S. 12th St Iron 10 Letha W. Cox & William Randall Brown —	1/9/97			
	110	00	110								
LIPKER, CHARLES J. 2110 S. 12TH ST. IRONTON, OHIO 45638 VOL 341 PG 232 PARCEL-ID 36-006-0200.000	-00-00 38AUD. PLAT 60 N SIDE 0000.10A RES USE CODE 510			-SAME-			- SAME				
	2,360	7,570	9,930								
	HOMESITE VALUE LISTED BELOW										
	2,360	7,570	9,930								
JUSTICE, JAMES J. 524 PLEASANT ST IRONTON, OHIO 45638 VOL 486 PG 717 PARCEL-ID 36-006-0300.000	-00-00 46AUD. PLAT 1870 60 ON 6TH X 100 ON PLEAS 0000.14A RES USE CODE 510										
	2,690	15,160	17,850								
	HOMESITE VALUE LISTED BELOW										
	2,690	15,160	17,850								
WENTZ, KARL R. & ELIZABETH B. 2407 SO. 5TH ST. IRONTON, OHIO 45638	46 AUD PLAT SE COR HOMESTEAD LESS 60 ON 6TH X 10 0.36ACS RES USE CODE 510										

DAYTON LEGAL BLANK INC 60368

TAX RATE 40.40
A/R RED FACTOR 15.4224
OTH RED FACTOR 13.8603

LAWRENCE
TAX DISTRICT 36-UPPER TWP-FOURTH WARD-IRONTON CORP-IRONTON S.D.

GENERAL TAX LIST AND DUPLICATE OF REAL AND PUBLIC UTILITY PROPERTY
COUNTY REAL ESTATE TAXES AND SPECIAL ASSESSMENTS

12/23/96

TAX YEAR 1996
INTEREST RATE
PAGE NO 6371

OWNER'S NAME MAILING ADDRESS	DESCRIPTION			TAXES CHARGED	DECEMBER TAXES	PENALTY	JUNE TAXES	PENALTY	TOTAL DELINQUENT	C. D. DATE	MEMO
	LAND	IMPROVEMENTS	TOTAL VALUE								
VOL 600 PG 14 PARCEL-ID 36-006-0400.000	5,100 HOMESITE VALUE LISTED BELOW 5,100	22,060 21,610	27,160 26,710								
EUBANKS, LYNDALL L. 002 2417 S. 5TH ST. IRONTON, OHIO 45638 VOL 379 PG 270 PARCEL-ID 36-006-0401.000	-00-00 0000.36A RES USE CODE 510 6,800 HOMESITE VALUE LISTED BELOW 6,800	41,040 40,510	47,840 47,310								
THE TRUSTEES OF THE LAWRENE CO UNTY GENERAL HOSPITAL 2412 S 6TH STREET IRONTON, OHIO 45638 VOL 553 PG 310 PARCEL-ID 36-006-0402.000	-00-00 46 AUD PLAT LESS 60 ON 6 X 100 ON PLEASAN T 0000.18A RES USE CODE 500 2,100	00	2,100								
THE TRUSTEES OF THE LAWRENCE C OUMTY GENERAL HOSPITAL 2412 S 6TH STREET IRONTON, OHIO 45638 VOL 553 PG 310 PARCEL-ID 36-006-0403.000	-00-00 46 AUD PLAT SE COR HOMESTEAD LESS 60 ON 6TH X 1 0 0000.11A COM USE CODE 400 3,150	00	3,150								
LAYNE, WM. W. & PATRICIA M. 2406 S. 6TH IRONTON, OH. 45638-0000 VOL 468 PG 108 PARCEL-ID 36-006-0404.000	-00-00 PT-46 AUD PLAT SE COR HOMESTEAD LESS 60 ON 6TH X 1 0000.09A RES USE CODE 510 1,680 HOMESITE VALUE LISTED BELOW 1,680	7,130 7,130	8,810 8,810								
BOARD OF EDUCATION OF IRONTON IRONTON, OHIO 45638-000 VOL 471 PG 668 PARCEL-ID 36-006-0500.000	-00-00 47 AUD PLAT 1870 66 X 950 10TH LESS 0. 7 0000.72A EXM USE CODE 650 10,080	00	10,080								
STATE OF OHIO-OHIO UNIVERSITY CUTLER HALL ATHENS, OHIO 45701 VOL 478 PG 841 PARCEL-ID 36-006-0501.000	-00-00 47 AUD PLAT 1870 PT OF 66' X 950' ON 10TH 0000.72A EXM USE CODE 670 10,080	00	10,080								
STATE OF OHIO-OHIO UNIVERSITY CUTLER HALL ATHENS, OHIO 45701 VOL 478 PG 841 PARCEL-ID 36-006-0600.000	-00-00 47AUD. PLAT 1870 420 ON 10TH X 90 0000.82A EXM USE CODE 670 11,480	1,771,410	1,782,890								
VANCE, EDWARD H. & ALICE 1817 S. 9TH ST. IRONTON, OHIO 45638 PARCEL-ID 36-006-0700.000	-00-00 47AUD. PLAT 1870 40 ON 9TH X 148 0000.14A RES USE CODE 510 2,000 HOMESITE VALUE LISTED BELOW 2,000	7,480 7,480	9,480 9,480								

4/3/97 Ord
Edward H. Vance —
Mark Frazer —
12/5/97
Mark Frazer

TAX RATE 40.40
A/R RED FACTOR 15.4224
OTH RED FACTOR 13.8603

LAWRENCE
TAX DISTRICT 36-UPPER TWP-FOURTH WARD-IRONTON CORP-IRONTON S.D.

GENERAL TAX LIST AND DUPLICATE OF REAL AND PUBLIC UTILITY PROPERTY
COUNTY REAL ESTATE TAXES AND SPECIAL ASSESSMENTS

12/23/96

TAX YEAR 1996
INTEREST RATE
PAGE NO 6372

OWNER'S NAME MAILING ADDRESS	DESCRIPTION			TAXES CHARGED	DECEMBER TAXES	PENALTY	JUNE TAXES	PENALTY	TOTAL DELINQUENT	C. D. DATE	MEMO
	LAND	IMPROVEMENTS	TOTAL VALUE								
THE PRESIDENT & BOARD OF TRUST EES, OHIO UNIVERSITY 1702 LIBERTY AVE IRONTON, OHIO 45638 VOL 600 PG 474, 476 PARCEL-ID 36-006-0800.000	-00-00 47AUD. PLAT 1870 87.8 ON 9TH X 148 0000.30A COM USE CODE 499 4,860	25,600	30,460								
GULLY, GEORGE W. 1819 SO. 9TH ST IRONTON, OHIO VOL 470 PG 218 PARCEL-ID 36-006-0900.000	-00-00 47AUD. PLAT 1870 40 ON 9TH X 148 0000.14A RES USE CODE 510 2,000 HOMESITE VALUE LISTED BELOW 2,000	6,780 6,550	8,780 8,550								
STATE OF OHIO-OHIO UNIVERSITY CUTLER HALL ATHENS, OHIO 45701 VOL 478 PG 841 PARCEL-ID 36-006-1000.000	-00-00 47AUD. PLAT 1870 320.2 ON 9TH 0001.57A EXM USE CODE 670 21,980	00	21,980								
BOARD OF EDUCATION OF IRONTON IRONTON, OHIO 45638-000 VOL 471 PG 668 PARCEL-ID 36-006-1100.000	-00-00 47 AUD PLAT 1870 280' ON 10TH X 132' LESS 0. 1 0000.67A EXM USE CODE 650 12,940	00	12,940								
STATE OF OHIO-OHIO UNIVERSITY CUTLER HALL ATHENS, OHIO 45701 VOL 478 PG 841 PARCEL-ID 36-006-1101.000	-00-00 47 AUD PLAT 1870 PT OF 280' ON 10TH X 132' 0000.18A EXM USE CODE 670 2,520	00	2,520								
KEYES, MADELINE WESTVIEW RIDGE A-28 3737 HIGHWAY 27 NORTH HAINES CITY, FLORID 33844 VOL 385 PG 587 PARCEL-ID 36-006-1200.000	-00-00 47AUD. PLAT 1870 ON 9TH X 148 0000.14A RES USE CODE 510 1,820	4,530	6,350								
CASTLE, THOMAS L. & SANDRA 1927 SOUTH 9TH IRONTON, OHIO 45638 VOL 552 PG 796 PARCEL-ID 36-006-1300.000	-00-00 47AUD. PLAT 1870 TRI ON 9TH NEXT LOT 2 & PT LOT 2 0000.23A RES USE CODE 510 4,100 HOMESITE VALUE LISTED BELOW 4,100	19,240 15,720	23,340 19,820								
STATE OF OHIO FOR BD OF TRUSTE E OHIO UNIVERSITY SCOTT QUAD ATHENS, OHIO 45701 VOL 561 PG 353 PARCEL-ID 36-006-1400.000	-00-00 47AUD. PLAT 1870 40 ON 10TH X 132 0000.12A EXM USE CODE 670 2,000	5,000	7,000								
STATE OF OHIO FOR THE BENEFIT OF OHIO UNIVERSITY BOARD OF TR 1804 LIBERTY AVE	-00-00 47AUD. PLAT 1870 40 ON 9TH X 148 0000.14A RES USE CODE 510										

DAYTON LEGAL BLANK INC 60388

TAX RATE 40.40
A/R RED FACTOR 15.4224
OTH RED FACTOR 13.8603

LAWRENCE
TAX DISTRICT 36-UPPER TWP-FOURTH WARD-IRONTON CORP-IRONTON S.D.

GENERAL TAX LIST AND DUPLICATE OF REAL AND PUBLIC UTILITY PROPERTY
COUNTY REAL ESTATE TAXES AND SPECIAL ASSESSMENTS

12/23/96

TAX YEAR 1996
INTEREST RATE
PAGE NO 6373

OWNER'S NAME MAILING ADDRESS	DESCRIPTION			TAXES CHARGED	DECEMBER TAXES	PENALTY	JUNE TAXES	PENALTY	TOTAL DELINQUENT	C. D. DATE	MEMO
	LAND	IMPROVEMENTS	TOTAL VALUE								
IRONTON, OHIO 45638 VOL 595 PG 704 PARCEL-ID 36-006-1500.000	2,000	10,330	12,330								
	HOMESITE VALUE LISTED BELOW										
	2,000	10,330	12,330								
BOARD OF EDUCATION OF IRONTON IRONTON, OHIO 45638-000 VOL 471 PG 668 PARCEL-ID 36-006-1600.000	-00-00 47AUD. PLAT 1870 CN 10TH 0000.50A EXM USE CODE 650										
	7,000	00	7,000								
HAMPTON, LEONA LIFE ESTATE 2020 SO. 10TH ST IRONTON, OHIO 45638 VOL 564 PG 404,410 PARCEL-ID 36-006-1800.000	-00-00 TURNER KEMP LAND S. D. 2, 3 PT. 16 X 20 0 0000.08A RES USE CODE 500										
	210	00	210								
GALLAGHER, JAMES R. & MARGARET 1931 SO. 9TH ST IRONTON, OHIO 45638 VOL 220 PG 351 PARCEL-ID 36-007-0100.000	-00-00 TURNER KEMP LAND S. D .2, 3 PT. 41 ON 9TH X 132 0000.12A RES USE CODE 510										
	1,950	11,460	13,410								
	HOMESITE VALUE LISTED BELOW										
	1,950	11,460	13,410								
BRAMMER, INA RAE 1928 SO 10TH ST IRONTON, OHIO 45638 VOL 580 PG 84, 86 PARCEL-ID 36-007-0200.000	-00-00 TUR KEMP LA S.D.2 PT 137.23 ON10THX148 & SEPT LA J 0 0000.43A RES USE CODE 510										
	6,500	18,530	25,030								
	HOMESITE VALUE LISTED BELOW										
	6,500	18,530	25,030								
MEDINGER, JOSEPH C. JR. & MARY 2000 10TH ST. IRONTON, OHIO 45638 VOL 391 PG 85 PARCEL-ID 36-007-0300.000	-00-00 TURNER KEMP LAND S. D .2, 3 PT. 60 ON 10TH X 1 0000.18A RES USE CODE 510										
	3,590	17,300	20,890								
	HOMESITE VALUE LISTED BELOW										
	3,590	17,300	20,890								
BUTLER, HAROLD H. LIFE EST & M ARY BETH & CHARLES O'NEILL REM 2003 SO 9TH ST. IRONTON, OHIO 45638 VOL 599 PG 780 PARCEL-ID 36-007-0400.000	-00-00 TURNER KEMP LAND S. D .3 PT. 105 ON 9TH X132 0000.32A RES USE CODE 510										
	5,450	17,450	22,900								
	HOMESITE VALUE LISTED BELOW										
	5,450	8,600	14,050								
HAMPTON, LEONA B LIFE ESTATE 2020 SO. 10TH ST IRONTON, OHIO 45638 VOL 564 PG 404,410 PARCEL-ID 36-007-0500.000	-00-00 TURNER KEMP LAND S. D .3 PT. 140.47 ON 10TH X 1 0000.43A RES USE CODE 510										
	8,380	31,360	39,740								
	HOMESITE VALUE LISTED BELOW										
	8,380	31,360	39,740								
HENDERSON, ELOISE LIFE EST REM MEDINGER, J.C. JR ETAL 2007 SO. 9TH ST	-00-00 TURNER KEMP LAND S. D .3 PT. 50 ON 9TH X 132 0000.15A RES USE CODE 510										

TAX RATE 40.40
A/R RED FACTOR 15.4224
OTH RED FACTOR 13.8603

LAWRENCE
TAX DISTRICT 36-UPPER TWP-FOURTH WARD-IRONTON CORP-IRONTON S.D.

GENERAL TAX LIST AND DUPLICATE OF REAL AND PUBLIC UTILITY PROPERTY
COUNTY REAL ESTATE TAXES AND SPECIAL ASSESSMENTS

12/23/96

TAX YEAR 1996
INTEREST RATE
PAGE NO 6374

OWNER'S NAME MAILING ADDRESS	DESCRIPTION			TAXES CHARGED	DECEMBER TAXES	PENALTY	JUNE TAXES	PENALTY	TOTAL DELINQUENT	C. D. DATE	MEMO
	LAND	IMPROVEMENTS	TOTAL VALUE								
IRONTON, OHIO 45638 VOL 561 PG 169 PARCEL-ID 36-007-0600.000	2,380	11,050	13,430								
	HOMESITE VALUE LISTED BELOW										
	2,380	11,050	13,430								
CROWN, EDNA BERNICE 1924 SO. 10TH ST IRONTON, OHIO 45638 VOL 581 PG 683 578 P 947 1 PARCEL-ID 36-007-0700.000	-00-00 TURNER KEMP LAND S. D .2 80 ON 10X132 MID&NW PT L A J 0000.24A RES USE CODE 510			3/21/97 Crown, Edna Bernice		5/7/97 grantor res. life estate rem: Jeannine Southern, Barbara Site, Linda Snyder					
	4,790	19,120	23,910								
	HOMESITE VALUE LISTED BELOW										
	4,790	19,120	23,910								
FORD, MARY E. 2209 SO 9TH ST. IRONTON, OHIO 45638 VOL 420 PG 274 PARCEL-ID 36-007-0800.000	-00-00 PT LT 7 TURNER KEMP S DTURNER KEMP S.D. 0000.10A RES USE CODE 510										
	2,190	10,200	12,390								
	HOMESITE VALUE LISTED BELOW										
	2,190	10,200	12,390								
OSBORNE, MARDA J. TRUSTEE 2201 SO 9TH ST IRONTON, OHIO 45638 VOL 577 PG 145 PARCEL-ID 36-007-0801.000	-00-00 0000.03A RES USE CODE 500										
	700	00	700								
COLLINS, SHANNA K. 2204 S. 10TH ST. IRONTON, OHIO 45638 VOL 546 PG 725 PARCEL-ID 36-007-0900.000	-00-00 4PT. TURNER KEMP S. D .7 PT. 0000.19A RES USE CODE 500										
	3,350	00	3,350								
DORADO, ROBERT T. ET-AL 1403 SHAWNEE TRAIL IRONTON, OHIO 45638 VOL 583 PG 640 PARCEL-ID 36-007-1000.000	-00-00 4PT. TURNER KEMP S. D .7 PT. ADJ. LOT 64 LUCAS S . 0000.10A COM USE CODE 442										
	2,020	20,240	22,260								
FORD, OAKIE GRAY & MARY EFFIE 2209 SOUTH 9TH ST IRONTON, OHIO 45638-000 VOL 568 PG 673 PARCEL-ID 36-007-1100.000	-00-00 4PT. TURNER KEMP S. D .7 PT. 0000.15A RES USE CODE 510										
	2,090	6,040	8,130								
	HOMESITE VALUE LISTED BELOW										
	2,090	6,040	8,130								
BELCHER, GARY S. & TERRI T. 2015 S. 8TH ST. IRONTON, OHIO 45638 VOL 448 PG 463 PARCEL-ID 36-007-1200.000	-00-00 PT. TURNER KEMP S. D 12 40 ON 8TH X 137 0000.13A RES USE CODE 510										
	1,920	10,780	12,700								
	HOMESITE VALUE LISTED BELOW										
	1,920	10,780	12,700								
ROWE, MICHAEL D. AND BILLIE JE AN 2019 SO. 8TH. ST. IRONTON, OHIO 45638 VOL 489 PG 91	-00-00 PT. TURNER KEMP S. D. 12 40 ON 8TH X 137 0000.13A RES USE CODE 510										
	1,920	9,720	11,640								

DAYTON LEGAL BLANK INC 60388

TAX RATE 40.40
A/R RED FACTOR 15.4224
OTH RED FACTOR 13.8603

LAWRENCE
TAX DISTRICT 36-UPPER TWP-FOURTH WARD-IRONTON CORP-IRONTON S.D.

GENERAL TAX LIST AND DUPLICATE OF REAL AND PUBLIC UTILITY PROPERTY
COUNTY REAL ESTATE TAXES AND SPECIAL ASSESSMENTS

12/23/96

TAX YEAR 1996
INTEREST RATE

OWNER'S NAME MAILING ADDRESS	DESCRIPTION			TAXES CHARGED	DECEMBER TAXES	PENALTY	JUNE TAXES	PENALTY	TOTAL DELINQUENT	C. D. DATE	MEMO
	LAND	IMPROVEMENTS	TOTAL VALUE								
PARCEL-ID 36-007-1300.000	HOMESITE VALUE LISTED BELOW										
	1,920	9,280	11,200								
OSBORNE, MARDA J. TRUSTEE 2201 SO 9TH ST. IRONTON, OHIO 45638 VOL 577 PG 145	-00-00 PT. TURNER KEMP S.D. 7 PT. N 1/2 SCOTT ST. 0000.09A RES USE CODE 510										
PARCEL-ID 36-007-1400.000	2,190	10,700	12,890								
	HOMESITE VALUE LISTED BELOW										
	2,190	10,670	12,860								
CITY OF IRONTON, OHIO IRONTON, OHIO VOL 250 PG 67	-00-00 PT. BIRCH ALLEY ACROS SN1/2 SCOTT 16 X 33 0000.01A EXM USE CODE 640										
PARCEL-ID 36-007-1500.000	250	00	250								
COLLINS, SHANNA K. 2204 S. 10TH ST. IRONTON, OHIO 45638 VOL 546 PG 725	TURNE KEMP S.D. PT 6 S1/2 SCOT T ST 0.10ACS. RES USE CODE 500										
PARCEL-ID 36-007-1600.000	2,130	00	2,130								
CITY OF IRONTON, OHIO IRONTON, OHIO VOL 203 PG 217	-00-00 12TURNER KEMP S. D. N 1/2 KEM 33X132 E1/2 8ST.33X 1 0000.26A EXM USE CODE 640										
PARCEL-ID 36-007-1700.000	3,640	00	3,640								
ECKLES, JAMES E. & JUANITA P. O. BOX 973 IRONTON, OHIO 45638-000 VOL 501 PG 287	-00-00 12TURNER KEMP S. D. 60 ON 8TH X 132 ON KEMP 0000.17A RES USE CODE 510										
PARCEL-ID 36-007-1800.000	3,090	10,580	13,670								
	HOMESITE VALUE LISTED BELOW										
	3,090	10,580	13,670								
MEYERS, JAMES II & MARY ANN 1827 S. 9TH ST. IRONTON, OHIO 45638 VOL 457 PG 351	-00-00 1E. D. LAMBERT'S SUBDIV. 0000.00A RES USE CODE 510			11/24/97 Larry G. McDaniel							
PARCEL-ID 36-008-0200.000	1,900	13,380	15,280								
	HOMESITE VALUE LISTED BELOW										
	1,900	13,380	15,280								
MONNIG, ROBERT J. & CATHERINE . 1901 SO. 9TH ST IRONTON, OHIO 45638 VOL 582 PG 372	-00-00 2E. D. LAMBERT'S SUBDIV. 3 0000.00A RES USE CODE 510										
PARCEL-ID 36-008-0300.000	3,800	8,680	12,480								
	HOMESITE VALUE LISTED BELOW										
	3,800	8,680	12,480								
KLEIN, JOHN A. AND JUNE L. C/O JOHN A. KLEIN 1905 S 9TH ST. IRONTON, OHIO 45638 VOL 503 PG 455	-00-00 4E. D. LAMBERT'S SUBDIV. 5 0000.00A RES USE CODE 510										
PARCEL-ID 36-008-0400.000	4,150	13,350	17,500								
	HOMESITE VALUE LISTED BELOW										

TAX RATE 40.40
A/R RED FACTOR 15.4224
OTH RED FACTOR 13.8603

LAWRENCE
TAX DISTRICT 36-UPPER TWP-FOURTH WARD-IRONTON CORP-IRONTON S.D.

GENERAL TAX LIST AND DUPLICATE OF REAL AND PUBLIC UTILITY PROPERTY
COUNTY REAL ESTATE TAXES AND SPECIAL ASSESSMENTS

12/23/96

TAX YEAR 1996
INTEREST RATE

OWNER'S NAME MAILING ADDRESS	DESCRIPTION			TAXES CHARGED	DECEMBER TAXES	PENALTY	JUNE TAXES	PENALTY	TOTAL DELINQUENT	C. D. DATE	MEMO
	LAND	IMPROVEMENTS	TOTAL VALUE								
	4,150	12,700	16,850								
BRUCE, CHARLES H & HELEN V. 1909 SO. 9TH ST IRONTON, OHIO 45638 VOL 300 PG 691	-00-00 6E. D. LAMBERT'S SUBDIV. 7 0000.00A RES USE CODE 510										
PARCEL-ID 36-008-0500.000	3,800	10,510	14,310								
	HOMESITE VALUE LISTED BELOW										
	3,800	10,510	14,310								
CASTLE, GARRY & DEBRA E. 1919 S. 9TH ST. IRONTON, OHIO 45638	-00-00 8E. D. LAMBERT'S SUBDIV. 0000.00A RES USE CODE 510										
PARCEL-ID 36-008-0600.000	2,080	18,420	20,500								
	HOMESITE VALUE LISTED BELOW										
	2,080	18,420	20,500								
BOARD OF TRUSTEES OF LAWRENCE COUNTY GENERAL HOSPITAL 2228 SO 9TH ST IRONTON, OHIO 45638 VOL 571 PG 451	-00-00 LOT 1 WILEMAN ADD LESS E END 50' ON SCOTX 47.5 0 0000.00A EXM USE CODE 620										
PARCEL-ID 36-008-0800.000	1,640	00	1,640								
	HOMESITE VALUE LISTED BELOW										
	1,640	00	1,640								
BOARD OF TRUSTEES OF LAWRENCE COUNTY GENERAL HOSPITAL 2228 SO 9TH ST IRONTON, OHIO 45638 VOL 571 PG 451	-00-00 WILEMAN ADD LOT 1 E END 50' ON SCOTT X 47.5 ON 0000.00A EXM USE CODE 620										
PARCEL-ID 36-008-0801.000	1,220	5,160	6,380								
BOARD OF TRUSTEES OF LAWRENCE COUNTY GENERAL HOSPITAL 2228 SO 9TH ST IRONTON, OHIO 45638 VOL 577 PG 619	-00-00 2WILEMAN ADDITION 0000.00A RES USE CODE 599										
PARCEL-ID 36-008-0900.000	2,030	480	2,510								
	HOMESITE VALUE LISTED BELOW										
	2,030	480	2,510								
BOARD OF TRUSTEES OF LAWRENCE COUNTY GENERAL HOSPITAL 2228 SO 9TH ST IRONTON, OHIO 45638 VOL 577 PG 606	-00-00 3WILEMAN ADDITION 0000.00A RES USE CODE 599										
PARCEL-ID 36-008-1000.000	1,640	440	2,080								
	HOMESITE VALUE LISTED BELOW										
	1,640	440	2,080								
BOARD OF TRUSTEES OF LAWRENCE COUNTY GENERAL HOSPITAL 2228 SO 9TH ST IRONTON, OHIO 45638 VOL 577 PG 606	-00-00 4WILEMAN ADDITION 0000.00A RES USE CODE 500										
PARCEL-ID 36-008-1100.000	1,230	00	1,230								
SMELTZER, CLARA E. 802 KEMP AVE. IRONTON, OHIO 45638 V 554 P 798 V 557 P 753	5,6,7 WILEMAN ADDITION RES USE CODE 510										
PARCEL-ID 36-008-1200.000	5,740	20,410	26,150								
CHRISTIAN, ELBERT L. & BETTY L 2104 S. 9TH ST.	-00-00 8WILEMAN ADDITION 0000.00A RES USE CODE 510										

DAYTON LEGAL BLANK INC 60388

TAX RATE 40.40
A/R RED FACTOR 15.4224
OTH RED FACTOR 13.8603

LAWRENCE
TAX DISTRICT 36-UPPER TWP-FOURTH WARD-IRONTON CORP-IRONTON S.D.

GENERAL TAX LIST AND DUPLICATE OF REAL AND PUBLIC UTILITY PROPERTY
COUNTY REAL ESTATE TAXES AND SPECIAL ASSESSMENTS

12/23/96

TAX YEAR 1996
INTEREST RATE
PAGE NO 6377

OWNER'S NAME MAILING ADDRESS	DESCRIPTION			TAXES CHARGED	DECEMBER TAXES	PENALTY	JUNE TAXES	PENALTY	TOTAL DELINQUENT	C. D. DATE	MEMO
	LAND	IMPROVEMENTS	TOTAL VALUE								
IRONTON, OHIO 45658-0000 VOL 454 PG 561 PARCEL-ID 36-008-1500.000	2,190	11,150	13,340 HOMESITE VALUE LISTED BELOW 12,890								
CHRISTIAN, ELBERT L. & BETTY 2104 S. 9TH ST. IRONTON, OHIO 45658-0000 VOL 454 PG 561 PARCEL-ID 36-008-1600.000	-00-00 9WILEMAN ADDITION 0000.00A RES USE CODE 500 1,500	00	1,500								
ULLERY, LEO & L JOAN 2110 S. 9TH ST. IRONTON, OHIO 45638 VOL 411 PG 501 PARCEL-ID 36-008-1700.000	-00-00 10WILEMAN ADDITION 0000.00A RES USE CODE 510 2,390	17,130	19,520 HOMESITE VALUE LISTED BELOW 19,320								
MCCOLLISTER, JOSEPH R. & ERMA 2118 SO. 9TH ST IRONTON, OHIO 45638 PARCEL-ID 36-008-1800.000	-00-00 11WILEMAN ADDITION 0000.00A RES USE CODE 500 1,500	00	1,500	2/28/97 McCollister, Joseph R.							
MCCOLLISTER, JOSEPH R. & ERMA 2118 S. 9TH ST. IRONTON, OHIO 45638 VOL 181 PG 240 PARCEL-ID 36-009-0100.000	-00-00 12WILEMAN ADDITION 0000.00A RES USE CODE 510 2,190	10,750	12,940 HOMESITE VALUE LISTED BELOW 12,940	2/28/97 McCollister, Joseph R.							
BIRCH, WAYNE & LENA RUTH 2120 SO. 9TH ST IRONTON, OHIO 45638 VOL 237 PG 280 PARCEL-ID 36-009-0200.000	-00-00 13WILEMAN ADDITION 0000.00A RES USE CODE 510 2,390	19,950	22,340 HOMESITE VALUE LISTED BELOW 22,340								
CROWE, FRANK W. 1001 KEMP AVE. IRONTON, OHIO 45638 VOL 258 PG 620 PARCEL-ID 36-009-0300.000	-00-00 14WILEMAN ADDITION 0000.00A COM USE CODE 447 2,370	36,490	38,860								
BENTLEY, WILLIAM H. & MARY L. 2202 S. 11TH STREET IRONTON, OHIO 45638 VOL 511 PG 108 PARCEL-ID 36-009-0500.000	-00-00 1T. N. ALLYN'S SUBDIV. 0000.00A RES USE CODE 510 2,250	6,730	8,980								
MCCLELLAN, DUANE & MARY E. 2121 SO. 9TH ST IRONTON, OHIO 45638 VOL 472 PG 170 PARCEL-ID 36-009-0600.000	-00-00 2T. N. ALLYN'S SUBDIV. 0000.00A RES USE CODE 500 2,000	00	2,000								
MCCLELLAN, DUANE & MARY E. 2121 SO. 9TH ST IRONTON, OHIO 45638 VOL 472 PG 170	-00-00 3T. N. ALLYN'S SUBDIV. 0000.00A RES USE CODE 510										

TAX RATE 40.40
A/R RED FACTOR 15.4224
OTH RED FACTOR 13.8603

LAWRENCE
TAX DISTRICT 36-UPPER TWP-FOURTH WARD-IRONTON CORP-IRONTON S.D.

GENERAL TAX LIST AND DUPLICATE OF REAL AND PUBLIC UTILITY PROPERTY
COUNTY REAL ESTATE TAXES AND SPECIAL ASSESSMENTS

12/23/96

TAX YEAR 1996
INTEREST RATE
PAGE NO 6378

OWNER'S NAME MAILING ADDRESS	DESCRIPTION			TAXES CHARGED	DECEMBER TAXES	PENALTY	JUNE TAXES	PENALTY	TOTAL DELINQUENT	C. D. DATE	MEMO
	LAND	IMPROVEMENTS	TOTAL VALUE								
PARCEL-ID 36-009-0700.000	2,390	15,250	17,640 HOMESITE VALUE LISTED BELOW 17,640								
SNEAD, CHARLES J. AND YVONNE 2119 S. 9TH ST. IRONTON, OHIO 45638 VOL 418 PG 86 PARCEL-ID 36-009-0800.000	-00-00 4T. N. ALLYN'S SUBDIV. 0000.00A RES USE CODE 510 2,190	11,910	14,100 HOMESITE VALUE LISTED BELOW 13,710								
SNEAD, CHARLES J. AND YVONNE 2119 S. 9TH ST. IRONTON, OHIO 45638 VOL 418 PG 86 PARCEL-ID 36-009-0900.000	-00-00 5T. N. ALLYN'S SUBDIV. 0000.00A RES USE CODE 500 1,500	00	1,500								
WILSON, LARRY & JANET N. 2105 SO. 9TH ST IRONTON, OHIO VOL 355 PG 71 PARCEL-ID 36-009-1000.000	-00-00 6T. N. ALLYN'S SUBDIV. 0000.00A RES USE CODE 510 2,190	8,360	10,550 HOMESITE VALUE LISTED BELOW 10,360								
GRUBB, ALFRED R. & JOAN 2101 SO. 9TH ST IRONTON, OHIO 45638 VOL 339 PG 263 PARCEL-ID 36-009-1100.000	-00-00 7T. N. ALLYN'S SUBDIV. 0000.00A RES USE CODE 510 2,450	16,120	18,570 HOMESITE VALUE LISTED BELOW 18,430								
EDWARDS, DONALD L. & LOVETTA S 922 KEMP AVE. IRONTON, OHIO 45638 VOL 409 PG 277 PARCEL-ID 36-009-1200.000	-00-00 8T. N. ALLYN'S SUBDIV. N 1/2 9 0000.00A RES USE CODE 510 3,650	32,470	36,120 HOMESITE VALUE LISTED BELOW 36,120								
HARDING, JOHN G & MARCIA H 2104 SO. 10TH ST IRONTON, OHIO 45638 VOL 305 PG 307 PARCEL-ID 36-009-1300.000	-00-00 9T. N. ALLYN'S SUBDIV. 9 S 1/2 whole 10 H 0000.00A RES USE CODE 510 3,590	18,040	21,630 HOMESITE VALUE LISTED BELOW 21,630	10/01/97 Kimberly Harding & Hilary Blake Vance							
WILEMAN, MARGUERITE M. 2106 SO 10TH ST IRONTON, OHIO 45638 VOL 215 PG 205 PARCEL-ID 36-009-1400.000	-00-00 11T. N. ALLYN'S SUBDIV. 0000.00A RES USE CODE 510 2,390	39,520	41,910 HOMESITE VALUE LISTED BELOW 41,910	CT 9/22/97 6. Robert Wileman 11/25/97 Terry Z. & Teresa B. Parker							
WILEMAN, MARGUERITE M. 2106 SO 10TH ST IRONTON, OHIO 45638 36-009-1500	-00-00 12T. N. ALLYN'S SUBDIV. 0000.00A RES USE CODE 500			- Same - Same							

TAX RATE 40.40
A/R RED FACTOR 15.4224
OTH RED FACTOR 13.8603

LAWRENCE
TAX DISTRICT 36-UPPER TWP-FOURTH WARD-IRONTON CORP-IRONTON S.D.

GENERAL TAX LIST AND DUPLICATE OF REAL AND PUBLIC UTILITY PROPERTY
COUNTY REAL ESTATE TAXES AND SPECIAL ASSESSMENTS

12/23/96

TAX YEAR 1996
INTEREST RATE
PAGE NO 6379

OWNER'S NAME MAILING ADDRESS	DESCRIPTION			TAXES CHARGED	DECEMBER TAXES	PENALTY	JUNE TAXES	PENALTY	TOTAL DELINQUENT	C. D. DATE	MEMO
	LAND	IMPROVEMENTS	TOTAL VALUE								
VOL 215 PG 205 PARCEL-ID 36-009-1500.000	1,500	00	1,500								
HENRY, MARY S LIFE ESTATE DONA LD L EDWARDS REMAINDER 922 KEMP AVE IRONTON, OHIO 45638 VOL 593 PG 711 PARCEL-ID 36-009-1600.000	-00-00 13T. N. ALLYN'S SUBDIV. 0000.00A RES USE CODE 510 2,390 30,040 32,430 HOMESITE VALUE LISTED BELOW 2,390 29,060 31,450										
HENRY, MARY S LIFE ESTATE DONA LD L EDWARDS REMAINDERS 922 KEMP AVE IRONTON, OHIO 45638 VOL 593 PG 711 PARCEL-ID 36-009-1700.000	-00-00 14T. N. ALLYN'S SUBDIV. 0000.00A RES USE CODE 500 2,040 00 2,040										
BOLL, HELEN W. C/O JAN COMPTON 1005 WOODLAND RIDGE CT LOUISVILLE, KY 40245-5209 VOL 558 PG 567 PARCEL-ID 36-009-1800.000 09-20-96 565.88	-00-00 15T. N. ALLYN'S SUBDIV. 16, 17 0000.00A RES USE CODE 510 7,240 30,810 38,050 HOMESITE VALUE LISTED BELOW 7,240 30,810 38,050										
HENDERSON, ELOISE LIFE EST REM MEDINGER, J.C. JR ETAL 2007 SO. 9TH ST IRONTON, OHIO 45638 VOL 561 PG 169 PARCEL-ID 36-010-0100.000	-00-00 18T. N. ALLYN'S SUBDIV. 0000.00A RES USE CODE 500 650 00 650										
TODD, GEORGE A & MYRTLE I. 2022 SO. 10TH ST. IRONTON, OHIO 45638 VOL 301 PG 554 PARCEL-ID 36-010-0200.000	-00-00 19T. N. ALLYN'S SUBDIV. 0000.00A RES USE CODE 500 750 00 750										
TODD, GEORGE A & MYRTLE I. 2022 SO. 10TH ST. IRONTON, OHIO 45638 VOL 301 PG 554 PARCEL-ID 36-010-0300.000	-00-00 20T. N. ALLYN'S SUBDIV. 0000.00A RES USE CODE 510 2,390 24,850 27,240 HOMESITE VALUE LISTED BELOW 2,390 23,490 25,880										
HEIGHTON, SAMMY J. & MARJORIE 2024 S. 10TH ST. IRONTON, OHIO 45638 VOL 425 PG 557 PARCEL-ID 36-010-0400.000	-00-00 22T. N. ALLYN'S SUBDIV. 0000.00A RES USE CODE 510 2,450 17,110 19,560 HOMESITE VALUE LISTED BELOW 2,450 13,400 15,850										
HEIGHTON, SAMMY J. & MARJORIE 2024 S. 10TH ST. IRONTON, OHIO 45638 VOL 425 PG 557	-00-00 21T. N. ALLYN'S SUBDIV. 0000.00A RES USE CODE 500										

TAX RATE 40.40
A/R RED FACTOR 15.4224
OTH RED FACTOR 13.8603

LAWRENCE
TAX DISTRICT 36-UPPER TWP-FOURTH WARD-IRONTON CORP-IRONTON S.D.

GENERAL TAX LIST AND DUPLICATE OF REAL AND PUBLIC UTILITY PROPERTY
COUNTY REAL ESTATE TAXES AND SPECIAL ASSESSMENTS

12/23/96

TAX YEAR 1996
INTEREST RATE
PAGE NO 6380

OWNER'S NAME MAILING ADDRESS	DESCRIPTION			TAXES CHARGED	DECEMBER TAXES	PENALTY	JUNE TAXES	PENALTY	TOTAL DELINQUENT	C. D. DATE	MEMO
	LAND	IMPROVEMENTS	TOTAL VALUE								
PARCEL-ID 36-010-0500.000	1,500	00	1,500								
HAFLE, FREDA M. LIFE EST REM H AFLE, RALPH STANLEY ETAL 1830 LIBERTY AVE IRONTON, OHIO 45638 VOL 557 PG 368 PARCEL-ID 36-010-0700.000	-00-00 1JONES HALLEY SUBDIV. 0000.00A RES USE CODE 500 280 00 280			Re Utilities Ralph Stanley Hafle + Lonna Jean Knebel -							
HAFLE, FREDA M. LIFE EST REM H AFLE, RALPH STANLEY ETAL 1830 LIBERTY AVE IRONTON OHIO 45638 VOL 557 PG 368 PARCEL-ID 36-010-0800.000	-00-00 2JONES HALLEY SUBDIV. 0000.00A RES USE CODE 510 1,340 13,140 14,480 HOMESITE VALUE LISTED BELOW 1,340 13,140 14,480			- Same -							
HAFLE, FREDA M. LIFE EST REM H AFLE, RALPH STANLEY ETAL 1830 LIBERTY AVE IRONTON, OHIO 45638 VOL 557 PG 368 PARCEL-ID 36-010-0900.000	-00-00 3JONES HALLEY SUBDIV. 0000.00A RES USE CODE 500 2,100 00 2,100			- Same -							
HUFF, KATHERINE MYERS 1910 LIBERTY AVE IRONTON, OHIO 45638 VOL 572 PG 323 PARCEL-ID 36-010-1000.000	-00-00 4JONES HALLEY SUBDIV. 0000.00A RES USE CODE 510 2,100 20,110 22,210 HOMESITE VALUE LISTED BELOW 2,100 20,110 22,210										
VOGELSONG, JACK LEE 1918 LIBERTY AVE IRONTON, OHIO VOL 209 PG 6 PARCEL-ID 36-010-1100.000	-00-00 5JONES HALLEY SUBDIV. 0000.00A RES USE CODE 500 1,540 00 1,540										
VOGELSONG, JACK 1918 LIBERTY AVE IRONTON, OHIO VOL 165 PG 4 PARCEL-ID 36-010-1200.000	-00-00 6JONES HALLEY SUBDIV. 0000.00A RES USE CODE 510 2,290 11,470 13,760 HOMESITE VALUE LISTED BELOW 2,290 11,470 13,760										
DALTON, ELIZABETH J. 1920 LIBERTY IRONTON, OHIO 45638 VOL 348 PG 513 PARCEL-ID 36-010-1300.000	-00-00 7JONES HALLEY SUBDIV. 0000.00A RES USE CODE 510 2,520 15,620 18,140 HOMESITE VALUE LISTED BELOW 2,520 15,240 17,760										
AKERS, ANNA L. 1010 KEMP LANE IRONTON, OHIO 45638 VOL 581 PG 94 PARCEL-ID 36-010-1400.000	-00-00 8JONES HALLEY SUBDIV. N 1/2 9 0000.00A RES USE CODE 510 4,470 21,740 26,210 HOMESITE VALUE LISTED BELOW										

DAYTON LEGAL BLANK INC 60388

TAX RATE 40.40
A/R RED FACTOR 15.4224
OTH RED FACTOR 13.8603

LAWRENCE
TAX DISTRICT 36-UPPER TWP-FOURTH WARD-IRONTON CORP-IRONTON S.D.

GENERAL TAX LIST AND DUPLICATE OF REAL AND PUBLIC UTILITY PROPERTY
COUNTY REAL ESTATE TAXES AND SPECIAL ASSESSMENTS

TAX YEAR 1996
INTEREST RATE
12/23/96 PAGE NO 6381

OWNER'S NAME MAILING ADDRESS	DESCRIPTION			TAXES CHARGED	DECEMBER TAXES	PENALTY	JUNE TAXES	PENALTY	TOTAL DELINQUENT	C. D. DATE	MEMO
	LAND	IMPROVEMENTS	TOTAL VALUE								
	4,470	21,740	26,210								
HEALD, BETTY JO 1006 KEMP LANE IRONTON, OHIO 45638 VOL 585 PG 19	-00-00 9JONES HALLEY SUBDIV. S1/2 WH 0000.00A RES USE CODE 510										
PARCEL-ID 36-010-1500.000	4,470	35,540	40,010								
	HOMESITE VALUE LISTED BELOW										
	4,470	33,190	37,660								
JARRETT, CHARLES W 1004 KEMP LANE IRONTON, OHIO 45638 VOL 591 PG 688	-00-00 11,12,13 JONES HALLEY S D & PT 14 BAL 28' NORTH RES USE CODE 510										
PARCEL-ID 36-010-1600.000	5,190	14,930	20,120								
	HOMESITE VALUE LISTED BELOW										
	5,190	14,930	20,120								
MASSIE, ESTHER S. 1001 MASTIN AVE. IRONTON, OHIO 45638 VOL 605 PG 784	-00-00 14JONES HALLEY SUBDIV. PT. S 1 2 0000.00A RES USE CODE 500										
PARCEL-ID 36-010-1700.000	600	00	600								
02-01-96 TRNSF FROM 36-010-1700.000 MASSIE, DEAN F. & ESTHER											
MASSIE, DEAN F. & ESTHER S 1001 MASTIN AVE. IRONTON, OHIO 45638 VOL 310 PG 176	-00-00 14JONES HALLEY SUBDIV. PT. S 1 2 0000.00A RES USE CODE 500										
PARCEL-ID 36-010-1700.000	00	00	00								
02-01-96 TRNSF TO 36-010-1700.000 MASSIE, ESTHER S.											
MASSIE, DEAN F. & ESTHER S 1001 MASTIN AVE. IRONTON, OHIO 45638 VOL 310 PG 176	-00-00 15JONES HALLEY SUBDIV. 16, 17 0000.00A RES USE CODE 510										
PARCEL-ID 36-010-1800.000	00	00	00								
02-01-96 TRNSF TO 36-010-1800.000 MASSIE, ESTHER S.											
MASSIE, ESTHER S. 1001 MASTIN AVE. IRONTON, OHIO 45638 VOL 605 PG 784	-00-00 15JONES HALLEY SUBDIV. 16, 17 0000.00A RES USE CODE 510										
PARCEL-ID 36-010-1800.000	6,460	41,320	47,780								
	HOMESITE VALUE LISTED BELOW										
	6,460	39,330	45,790								
02-01-96 TRNSF FROM 36-010-1800.000 MASSIE, DEAN F. & ESTHER											
MASON, JOSEPH FORDON JR & RUTH JOAN ETAL 1019 MASTIN AVE IRONTON, OHIO 45638-0000 VOL 608 PG 350	-00-00 18JONES HALLEY SUBDIV. 19 0000.00A RES USE CODE 510			Joseph Gordon Jr. & Ruth Joan Mason							
PARCEL-ID 36-011-0100.000	4,790	32,300	37,090								
	HOMESITE VALUE LISTED BELOW										
	4,790	32,300	37,090								

TAX RATE 40.40
A/R RED FACTOR 15.4224
OTH RED FACTOR 13.8603

LAWRENCE
TAX DISTRICT 36-UPPER TWP-FOURTH WARD-IRONTON CORP-IRONTON S.D.

GENERAL TAX LIST AND DUPLICATE OF REAL AND PUBLIC UTILITY PROPERTY
COUNTY REAL ESTATE TAXES AND SPECIAL ASSESSMENTS

TAX YEAR 1996
INTEREST RATE
12/23/96 PAGE NO 6382

OWNER'S NAME MAILING ADDRESS	DESCRIPTION			TAXES CHARGED	DECEMBER TAXES	PENALTY	JUNE TAXES	PENALTY	TOTAL DELINQUENT	C. D. DATE	MEMO
	LAND	IMPROVEMENTS	TOTAL VALUE								
04-01-96 TRNSF FROM 36-011-0100.000 MASON, JOSEPH GORDON JR.											
MASON, JOSEPH GORDON JR. & RUTH JOAN 1019 MASTIN AVE IRONTON, OHIO 45638-0000 VOL 473 PG 650	-00-00 18JONES HALLEY SUBDIV. 19 0000.00A RES USE CODE 510										
PARCEL-ID 36-011-0100.000	00	00	00								
04-01-96 TRNSF TO 36-011-0100.000 MASON, JOSEPH FORDON JR &											
MASON, JOSEPH GORDON JR & RUTH JOAN ETAL 1019 MASTIN AVE IRONTON, OHIO 45638 VOL 608 PG 350	-00-00 20JONES HALLEY SUBDIV. 10 E SI D 0000.00A RES USE CODE 500			Joseph Gordon Jr. & Ruth Joan Mason							
PARCEL-ID 36-011-0200.000	500	00	500								
MASON, JOSEPH GORDON JR. & MASON, RUTH JOAN 1019 MASTIN AVE IRONTON, OHIO 45638 VOL 473 PG 650	-00-00 20JONES HALLEY SUBDIV. 10 E SI D 0000.00A RES USE CODE 500										
PARCEL-ID 36-011-0200.000	00	00	00								
04-01-96 TRNSF TO 36-011-0200.000 MASON, JOSEPH GORDON JR &											
MASON, JOSEPH GORDON JR. & MASON, RUTH JOAN 1019 MASTIN AVE IRONTON, OHIO 45638 VOL 473 PG 650	-00-00 20JONES HALLEY SUBDIV. 30 W SI D 0000.00A RES USE CODE 500										
PARCEL-ID 36-011-0300.000	00	00	00								
04-01-96 TRNSF TO 36-011-0300.000 MASON, JOSEPH GORDON JR &											
MASON, JOSEPH GORDON JR & RUTH JOAN ETAL 1019 MASTIN AVE IRONTON, OHIO 45638 VOL 608 PG 350	-00-00 20JONES HALLEY SUBDIV. 30 W SI D 0000.00A RES USE CODE 500			Joseph Gordon Jr. & Ruth Joan							
PARCEL-ID 36-011-0300.000	1,120	00	1,120								
MASON, JOSEPH GORDON JR & RUTH JOAN ETAL 1019 MASTIN AVE IRONTON, OHIO 45638 VOL 608 PG 350	-00-00 21JONES HALLEY SUBDIV. 0000.00A RES USE CODE 500			- SAME							
PARCEL-ID 36-011-0400.000	1,500	00	1,500								

DAYTON LEGAL BLANK INC 80368

TAX RATE 40.40
A/R RED FACTOR 15.4224
OTH RED FACTOR 13.8603

LAWRENCE
TAX DISTRICT 36-UPPER TWP-FOURTH WARD-IRONTON CORP-IRONTON S.D.

GENERAL TAX LIST AND DUPLICATE OF REAL AND PUBLIC UTILITY PROPERTY
COUNTY REAL ESTATE TAXES AND SPECIAL ASSESSMENTS

TAX YEAR 1996
12/23/96 INTEREST RATE
PAGE NO 6383

OWNER'S NAME MAILING ADDRESS	DESCRIPTION			TAXES CHARGED	DECEMBER TAXES	PENALTY	JUNE TAXES	PENALTY	TOTAL DELINQUENT	C. D. DATE	MEMO
	LAND	IMPROVEMENTS	TOTAL VALUE								
MASON, JOSEPH GORDON JR. & MASON, RUTH JOAN 1019 MASTIN AVE IRONTON, OHIO 45638 VOL 473 PG 650 PARCEL-ID 36-011-0400.000	-00-00 21JONES HALLEY SUBDIV. 0000.00A RES USE CODE 500 00 00 00										
04-01-96 TRNSF TO 36-011-0400.000 MASON, JOSEPH GORDON JR &											
COOPER, ANNETTE C. 1107 MASTIN AVE. IRONTON, OHIO 45638 VOL 479 PG 780 PARCEL-ID 36-011-0500.000	-00-00 22JONES HALLEY SUBDIV. 23 0000.00A RES USE CODE 510 4,790 29,330 34,120 HOMESITE VALUE LISTED BELOW 4,790 29,330 34,120										
COLLIER, JAMES B & BETTY F LIF E ESTATE C/O JAMES B. COLLIER 1111 MASTIN AVE. IRONTON, OHIO 45638 VOL 599 PG 725 PARCEL-ID 36-011-0600.000	-00-00 24JONES HALLEY SUBDIV. 25 0000.00A RES USE CODE 510 3,230 24,420 27,650 HOMESITE VALUE LISTED BELOW 3,230 24,420 27,650										
AUBLE, KENNETH H & ROSE A 1108 MASTIN AVE IRONTON, OHIO 45638 VOL 327 PG 114 PARCEL-ID 36-011-0700.000	-00-00 26JONES HALLEY SUBDIV. 27 0000.00A RES USE CODE 510 5,030 22,920 27,950 HOMESITE VALUE LISTED BELOW 5,030 22,920 27,950			11/26/97 Kenneth H. & Rose A. Auble Trustees or their Successors in trust, of the Kenneth H. & Rose A. Auble living trust							
MCMAHON, MARGARET ANN C/O PHILLIP O. MCMAHON 1102 MASTIN AVE. IRONTON, OH. 45638-0000 VOL 467 PG 373 PARCEL-ID 36-011-0800.000	-00-00 28JONES HALLEY SUBDIV. 0000.00A RES USE CODE 500 1,500 00 1,500										
MCMAHON, MARGARET ANN C/O PHILLIP O. MCMAHON 1102 MASTIN AVE. IRONTON, OH. 45638-0000 VOL 467 PG 373 PARCEL-ID 36-011-0900.000	-00-00 29JONES HALLEY SUBDIV. E 1/2 0000.00A RES USE CODE 500 750 00 750										
MCMAHON, MARGARET ANN C/O PHILLIP O. MCMAHON 1102 MASTIN AVE. IRONTON, OH. 45638-0000 VOL 467 PG 373 PARCEL-ID 36-011-1000.000	-00-00 29JONES HALLEY SUBDIV. W 1/2 0000.00A RES USE CODE 500 750 00 750										
MCMAHON, MARGARET ANN C/O PHILLIP O. MCMAHON 1102 MASTIN AVE. IRONTON, OH. 45638-0000 VOL 467 PG 373 PARCEL-ID 36-011-1100.000	-00-00 30JONES HALLEY SUBDIV. 0000.00A RES USE CODE 510 2,390 31,660 34,050 HOMESITE VALUE LISTED BELOW										

TAX RATE 40.40
A/R RED FACTOR 15.4224
OTH RED FACTOR 13.8603

LAWRENCE
TAX DISTRICT 36-UPPER TWP-FOURTH WARD-IRONTON CORP-IRONTON S.D.

GENERAL TAX LIST AND DUPLICATE OF REAL AND PUBLIC UTILITY PROPERTY
COUNTY REAL ESTATE TAXES AND SPECIAL ASSESSMENTS

TAX YEAR 1996
12/23/96 INTEREST RATE
PAGE NO 6384

OWNER'S NAME MAILING ADDRESS	DESCRIPTION			TAXES CHARGED	DECEMBER TAXES	PENALTY	JUNE TAXES	PENALTY	TOTAL DELINQUENT	C. D. DATE	MEMO
	LAND	IMPROVEMENTS	TOTAL VALUE								
	2,390	31,660	34,050								
WEBB, FRAZIER G. & JENNIFER M. 1014 MASTIN AVE. IRONTON, OHIO 45638-222 PARCEL-ID 36-011-1200.000	-00-00 31JONES HALLEY SUBDIV. 0000.00A RES USE CODE 500 1,500 00 1,500										
WEBB, FRAZIER G. & JENNIFER M. 1014 MASTIN AVE. IRONTON, OHIO 45638-222 PARCEL-ID 36-011-1300.000	-00-00 32JONES HALLEY SUBDIV. 0000.00A RES USE CODE 500 1,500 00 1,500										
WEBB, FRAZIER G. & JENNIFER M. 1014 MASTIN AVE. IRONTON, OHIO 45638-222 PARCEL-ID 36-011-1400.000	-00-00 33JONES HALLEY SUBDIV. 0000.00A RES USE CODE 510 2,390 65,070 67,460 HOMESITE VALUE LISTED BELOW 2,390 65,070 67,460										
MARTING, RICHARD R. & GLENDA 022 C/O TRANSAMERICA REAL ESTATE TAX SERVICE 1105 SCHROCK RD SUITE 437 COLUMBUS, OHIO 43229 VOL 548 PG 319 PARCEL-ID 36-011-1500.000	-00-00 34JONES HALLEY SUBDIV. 35,36 0000.00A RES USE CODE 510 7,110 39,230 46,340 HOMESITE VALUE LISTED BELOW 7,110 39,230 46,340										
BLACK, JOHN F & GAY N 2021 SO 10TH ST IRONTON, OHIO 45638 VOL 307 PG 211 PARCEL-ID 36-011-1600.000	-00-00 37JONES HALLEY SUBDIV. 0000.00A RES USE CODE 510 2,390 31,440 33,830 HOMESITE VALUE LISTED BELOW 2,390 31,440 33,830			7/31/97 Black, John F. & Gay N.							
BLACK, JOHN F & GAY N 2021 SO. 10TH ST IRONTON, OHIO 45638 VOL 307 PG 211 PARCEL-ID 36-011-1700.000	-00-00 38JONES HALLEY SUBDIV. N 1/2 0000.00A RES USE CODE 500 750 00 750			Same							
CROWE, SHIRLEY B. 1001 KEMP AVE IRONTON, OHIO 45638 VOL 403 PG 56 PARCEL-ID 36-011-1800.000	-00-00 38JONES HALLEY SUBDIV. S 1/2 0000.00A RES USE CODE 500 750 00 750										
CROWE, SHIRLEY B. 1001 KEMP AVE IRONTON, OHIO 45638 VOL 403 PG 56 PARCEL-ID 36-012-0100.000	-00-00 39JONES HALLEY SUBDIV. 0000.00A RES USE CODE 500 1,500 00 1,500										

DAYTON LEGAL BLANK INC 60388

TAX RATE 40.40
A/R RED FACTOR 15.4224
OTH RED FACTOR 13.8603

LAWRENCE
TAX DISTRICT 36-UPPER TWP-FOURTH WARD-IRONTON CORP-IRONTON S.D.

GENERAL TAX LIST AND DUPLICATE OF REAL AND PUBLIC UTILITY PROPERTY
COUNTY REAL ESTATE TAXES AND SPECIAL ASSESSMENTS

12/23/96

TAX YEAR 1996
INTEREST RATE

OWNER'S NAME MAILING ADDRESS	DESCRIPTION			TAXES CHARGED	DECEMBER TAXES	PENALTY	JUNE TAXES	PENALTY	TOTAL DELINQUENT	C. D. DATE	MEMO
	LAND	IMPROVEMENTS	TOTAL VALUE								
CROWE, SHIRLEY B. 1001 KEMP AVE IRONTON, OHIO 45638 VOL 403 PG 56	-00-00 40JONES HALLEY SUBDIV. 0000.00A RES USE CODE 510										
PARCEL-ID 36-012-0200.000	2,390	40,050	42,440								
	HOMESITE VALUE LISTED BELOW 2,390	38,520	40,910								
DANIEL, DOUGLAS R. & GERALDINE 1015 KEMP AVENUE IRONTON, OHIO 45638 VOL 502 PG 186	-00-00 41JONES HALLEY SUBDIV. 0000.00A RES USE CODE 510										
PARCEL-ID 36-012-0300.000	2,390	32,280	34,670								
	HOMESITE VALUE LISTED BELOW 2,390	31,840	34,230								
DANIEL, DOUGLAS R. & GERALDINE 1015 KEMP AVENUE IRONTON, OHIO 45638 VOL 502 PG 186	-00-00 42JONES HALLEY SUBDIV. LESS 20 0000.00A RES USE CODE 500										
PARCEL-ID 36-012-0400.000	1,000	00	1,000								
GILDEA, GILBERT E. JR 1021 KEMP AVE. IRONTON, OHIO 45638 VOL 527 PG 287	-00-00 42JONES HALLEY SUBDIV. PT. E 1 / 0000.00A RES USE CODE 500										
PARCEL-ID 36-012-0500.000	750	00	750								
GILDEA, GILBERT E. JR. 1021 KEMP AVE. IRONTON, OHIO 45638 VOL 527 PG 287	-00-00 43JONES HALLEY SUBDIV. 0000.00A RES USE CODE 510										
PARCEL-ID 36-012-0600.000	2,390	21,120	23,510								
SPEARS, DAVID R. & SUE A. 1025 KEMP AVE IRONTON, OHIO 45638 VOL 512 PG 282	-00-00 44JONES HALLEY SUBDIV. 45 0000.00A RES USE CODE 510										
PARCEL-ID 36-012-0700.000	4,790	34,180	38,970								
	HOMESITE VALUE LISTED BELOW 4,790	34,180	38,970								
SPEARS, HAROLD D. & WANDA W. 1101 KEMP AVE IRONTON, OHIO 45638 VOL 500 PG 23	-00-00 46JONES HALLEY SUBDIV. W 26 4 7 0000.00A RES USE CODE 510										
PARCEL-ID 36-012-0800.000	3,950	29,470	33,420								
	HOMESITE VALUE LISTED BELOW 3,950	29,470	33,420								
BALL, WILLIAM G & PEARL R 1105 KEMP AVE. IRONTON, OHIO 45638 VOL 252 PG 692	-00-00 47JONES HALLEY SUBIDV. WHOLE 48 E 14 WH 0 0000.00A RES USE CODE 510										
PARCEL-ID 36-012-0900.000	4,390	30,010	34,400								
	HOMESITE VALUE LISTED BELOW 4,390	29,650	34,040								
COLLIER, MERCEDES A.	-00-00 53JONES HALLEY										

TAX RATE 40.40
A/R RED FACTOR 15.4224
OTH RED FACTOR 13.8603

LAWRENCE
TAX DISTRICT 36-UPPER TWP-FOURTH WARD-IRONTON CORP-IRONTON S.D.

GENERAL TAX LIST AND DUPLICATE OF REAL AND PUBLIC UTILITY PROPERTY
COUNTY REAL ESTATE TAXES AND SPECIAL ASSESSMENTS

12/23/96

TAX YEAR 1996
INTEREST RATE

OWNER'S NAME MAILING ADDRESS	DESCRIPTION			TAXES CHARGED	DECEMBER TAXES	PENALTY	JUNE TAXES	PENALTY	TOTAL DELINQUENT	C. D. DATE	MEMO
	LAND	IMPROVEMENTS	TOTAL VALUE								
3586 FISHINGER MILL DR. HILLIARD, OHIO 43026 VOL 512 PG 774	SUBDIV. 0000.00A RES USE CODE 510										
PARCEL-ID 36-012-1000.000	2,390	20,860	23,250								
	HOMESITE VALUE LISTED BELOW 2,390	20,860	23,250								
COLLIER, MERCEDES A. 3586 FISHINGER MILL DR. HILLIARD, OHIO 43026 VOL 512 PG 774	-00-00 54JONES HALLEY SUBDIV. 20 X 13 2 0000.00A RES USE CODE 500										
PARCEL-ID 36-012-1100.000	700	00	700								
KENNEDY, ROBERT J & MARY LEE 2106 SO. 11TH ST IRONTON, OHIO 45638 VOL 534 PG 70	-00-00 54JONES HALLEY SUBDIV. PT. 0000.00A RES USE CODE 510										
PARCEL-ID 36-012-1200.000	1,200	29,270	30,470								
	HOMESITE VALUE LISTED BELOW 1,200	29,270	30,470								
KENNEDY, ROBERT J & MARY LEE 2106 SO. 11TH ST. IRONTON, OHIO 45638 VOL 534 PG 78	-00-00 55JONES HALLEY SUBDIV. 0000.00A RES USE CODE 500										
PARCEL-ID 36-012-1300.000	1,400	00	1,400								
DAVIS, JOHN D. & JEANNINE 2110 S. 11TH ST. IRONTON, OHIO 45638 VOL 440 PG 81	-00-00 56JONES HALLEY SUBDIV. 0000.00A RES USE CODE 510										
PARCEL-ID 36-012-1400.000	2,390	37,620	40,010								
	HOMESITE VALUE LISTED BELOW 2,390	33,370	35,760								
DAVIS, JOHN D. & JEANNINE 2110 S. 11TH ST. IRONTON, OHIO 45638 VOL 440 PG 81	-00-00 57JONES HALLEY SUBDIV. 30 N SI D 0000.00A RES USE CODE 500										
PARCEL-ID 36-012-1500.000	1,050	00	1,050								
CRABTREE, RITA M & WILBUR R 2112 SO. 11TH ST IRONTON, OHIO 45638 VOL 336 PG 657	-00-00 57JONES HALLEY SUBDIV. PT. 10 S 0000.00A RES USE CODE 500										
PARCEL-ID 36-012-1600.000	500	00	500								
CRABTREE, WILBUR R. & RITA M. 2112 SO. 11TH ST IRONTON, OHIO 45638 VOL 336 PG 657	-00-00 58JONES HALLEY SUBDIV. 59 0000.00A RES USE CODE 510										
PARCEL-ID 36-012-1700.000	4,790	31,770	36,560								
	HOMESITE VALUE LISTED BELOW 4,790	31,770	36,560								
CRAIG, RICHARD L. 1007 SCOTT AVE. IRONTON, OHIO 45638	-00-00 60JONES HALLEY SUBDIV. 61, 62 0000.00A RES USE CODE 510										

DAYTON LEGAL BLANK INC 60388

TAX RATE 40.40
A/R RED FACTOR 15.4224
OTH RED FACTOR 13.8603

LAWRENCE
TAX DISTRICT 36-UPPER TWP-FOURTH WARD-IRONTON CORP-IRONTON S.D.

GENERAL TAX LIST AND DUPLICATE OF REAL AND PUBLIC UTILITY PROPERTY
COUNTY REAL ESTATE TAXES AND SPECIAL ASSESSMENTS

TAX YEAR 1996
INTEREST RATE
12/23/96 PAGE NO 6387

OWNER'S NAME MAILING ADDRESS	DESCRIPTION			TAXES CHARGED	DECEMBER TAXES	PENALTY	JUNE TAXES	PENALTY	TOTAL DELINQUENT	C. D. DATE	MEMO
	LAND	IMPROVEMENTS	TOTAL VALUE								
VOL 543 PG 455 PARCEL-ID 36-012-1800.000	7,110	28,900	36,010 HOMESITE VALUE LISTED BELOW 7,110 28,900 36,010								
SOULINILLE, S. ANDREW & BETTY LEE 2115 S. 10TH ST. IRONTON, OHIO 45638 VOL 583 PG 722 PARCEL-ID 36-013-0100.000	-00-00 63JONES HALLEY SUBDIV. 0000.00A RES USE CODE 510 2,080	22,090	24,170 HOMESITE VALUE LISTED BELOW 2,080 22,090 24,170								
GOYDAN, WILLIAM 2105 SO. 10TH ST IRONTON, OHIO 45638 VOL 529 PG 480 PARCEL-ID 36-013-0200.000	-00-00 64JONES HALLEY SUBDIV. S 1/2 6 0000.00A RES USE CODE 510 3,590	21,120	24,710 HOMESITE VALUE LISTED BELOW 3,590 21,120 24,710								
TOMKO, JOSEPH F. & HELEN W. 1006 KEMP AVENUE IRONTON, OHIO 45638 VOL 543 PG 772 PARCEL-ID 36-013-0300.000	-00-00 65 N1/2 JONES HALLEY SUBDIV. LOT 66 W 0000.00A RES USE CODE 510 3,590	23,310	26,900 HOMESITE VALUE LISTED BELOW 3,590 23,310 26,900								
EVANS, FREDDIE LLOYD 2105 S. 11TH ST. IRONTON, OHIO 45638 VOL 522 PG 651 PARCEL-ID 36-013-0400.000	67, 68 69 JONES HALLEY SD #2 N1/2 70 RES USE CODE 510 7,090	13,310	20,400 HOMESITE VALUE LISTED BELOW 7,090 13,310 20,400								
PATTERSON, DALE & LYNN 2109 S. 11TH ST IRONTON, OHIO 45638 VOL 377 PG 243 PARCEL-ID 36-013-0500.000	-00-00 70JONES HALLEY SUBDIV. NO. 2 S 1/2 W H 0000.00A RES USE CODE 510 3,290	10,470	13,760 HOMESITE VALUE LISTED BELOW 3,290 10,470 13,760								
PATTERSON, STANLEY D & ELIZABETH LYNN 2113 SO 11TH ST IRONTON, OHIO 45638 VOL 587 PG 159 PARCEL-ID 36-013-0600.000	72 JONES HALLEY S.D. NO 2 N1/2 73 RES USE CODE 510 3,590	15,260	18,850 HOMESITE VALUE LISTED BELOW 3,590 15,260 18,850								
COLLINS, O. CLARK JR. & TERESA S. 2211 S. 11TH ST. IRONTON, OHIO 45638-0000 VOL 498 PG 37 PARCEL-ID 36-013-0700.000	-00-00 73JONES HALLEY SUBDIV. NO. 2 S 1/2 W H 0000.00A RES USE CODE 510 3,110	25,840	28,950 HOMESITE VALUE LISTED BELOW 3,110 25,840 28,950								
COLLINS, O. CLARK JR. & TERESA	-00-00 75JONES HALLEY										

TAX RATE 40.40
A/R RED FACTOR 15.4224
OTH RED FACTOR 13.8603

LAWRENCE
TAX DISTRICT 36-UPPER TWP-FOURTH WARD-IRONTON CORP-IRONTON S.D.

GENERAL TAX LIST AND DUPLICATE OF REAL AND PUBLIC UTILITY PROPERTY
COUNTY REAL ESTATE TAXES AND SPECIAL ASSESSMENTS

TAX YEAR 1996
INTEREST RATE
12/23/96 PAGE NO 6388

OWNER'S NAME MAILING ADDRESS	DESCRIPTION			TAXES CHARGED	DECEMBER TAXES	PENALTY	JUNE TAXES	PENALTY	TOTAL DELINQUENT	C. D. DATE	MEMO
	LAND	IMPROVEMENTS	TOTAL VALUE								
S. 2211 S. 11TH ST. IRONTON, OHIO 45638 VOL 498 PG 37 PARCEL-ID 36-013-0800.000	SUBDIV. NO. 2 N 1/3 2 0 0000.00A RES USE CODE 500 700	00	700								
MARKIN, RUTH D. 2203 S. 11TH ST. IRONTON, OHIO 45638 VOL 538 PG 308 PARCEL-ID 36-013-0900.000	-00-00 75JONES HALLEY SUBDIV. NO. 2 40 ON 1 1 0000.00A RES USE CODE 500 1,400	00	1,400								
MARKIN, RUTH K. 2203 S. 11TH ST. IRONTON, OHIO 45638 VOL 538 PG 306 PARCEL-ID 36-013-1000.000	-00-00 76JONES HALLEY SUBDIV. NO. 2 N 1/2 7 7 0000.00A RES USE CODE 510 3,590	25,060	28,650 HOMESITE VALUE LISTED BELOW 3,590 25,060 28,650								
SMITH, THELMA JEAN 1309 NAVAJO TRAIL IRONTON, OHIO 45638 VOL 407 PG 26 PARCEL-ID 36-013-1100.000	-00-00 77JONES HALLEY SUBDIV NO. 2 S 1/2 OF N 1/2 10 ON 1 1 0000.00A RES USE CODE 500 500	00	500								
SMITH, THELMA JEAN 1309 NAVAJO TRAIL IRONTON, OHIO 45638 VOL 470 PG 26 PARCEL-ID 36-013-1200.000	JONES HALLEY S.D. # 2 S 1/2 LO T 77 & WHOLE LOT 78 RES USE CODE 510 3,290	8,070	11,360 HOMESITE VALUE LISTED BELOW 3,290 8,070 11,360								
COLLINS, OAKLEY CLARK JR 2211 SOUTH 11TH ST IRONTON, OHIO 45638 VOL 581 PG 140 PARCEL-ID 36-013-1300.000	-00-00 79 JONES ALLEY SUB DIV NO 2 80 0000.00A RES USE CODE 510 1,900	11,130	13,030 HOMESITE VALUE LISTED BELOW 1,900 11,130 13,030								
MOORE, ROBERT A & BETTY L 2103 S 7TH ST IRONTON, OHIO 45638 VOL 322 PG 427 PARCEL-ID 36-013-1500.000	-00-00 14KEMP DOWER S. D. S. D. 2 40 ON 7TH X 1 3 0000.00A RES USE CODE 510 1,730	4,730	6,460 HOMESITE VALUE LISTED BELOW 1,730 4,730 6,460								
FIRST NATIONAL BANK OF IRONTON, OHIO S/O STAR BANK 120 SOUTH THIRD ST IRONTON, OHIO 45638 PARCEL-ID 36-013-1510.000	14 KEMP DOWER S.D. 1/2 LESS 0. 03 BAL=0.82ACRES COM USE CODE 400 250	00	250								
SCIOTO COUNTY REAL ESTATE CO., INC P.O.BOX 163	14 KEMP DOWER S.D. 1/2 PT 0.03 ACRES RES USE CODE 500										

DAYTON LEGAL BLANK INC 60388

TAX RATE 40.40
A/R RED FACTOR 15.4224
OTH RED FACTOR 13.8603

LAWRENCE
TAX DISTRICT 36-UPPER TWP-FOURTH WARD-IRONTON CORP-IRONTON S.D.

GENERAL TAX LIST AND DUPLICATE OF REAL AND PUBLIC UTILITY PROPERTY
COUNTY REAL ESTATE TAXES AND SPECIAL ASSESSMENTS

TAX YEAR 1996
INTEREST RATE
12/23/96 PAGE NO 6389

OWNER'S NAME MAILING ADDRESS	DESCRIPTION	LAND	IMPROVEMENTS	TOTAL VALUE	TAXES CHARGED	DECEMBER TAXES	PENALTY	JUNE TAXES	PENALTY	TOTAL DELINQUENT	C. D. DATE	MEMO
WHEELERSBURG, OHIO 45694 VOL 600 PG 116 PARCEL-ID 36-013-1510.001		10	00	10								
MOORE, ROBERT A. 2103 S. 7TH ST. IRONTON, OHIO 45638-2533 PARCEL-ID 36-013-1600.000	-00-00 14KEMP DOWER S. D. S. D. 2 50 ON 7TH X 1 33 0000.00A RES USE CODE 510	2,160	3,920	6,080								
SCIOTO COUNTY REAL ESTATE CO., INC 8867 GREEN STREET WHEELERSBURG, OHIO 45696 VOL 599 PG 422 PARCEL-ID 36-013-1700.000	14 KEMP DOWER S.D. 2 50' ON 7TH X 132 COM USE CODE 442	2,890	82,290	85,180								
LONG, GILBERT LIFE EST 2106 SO. 8TH ST IRONTON, OHIO 45638 VOL 588 PG 536 PARCEL-ID 36-013-1800.000	14 KEMP DOWER SD 2 40 ON 8TH X 110 RES USE CODE 510	1,560	5,010	6,570								
SUMMERS, CINDY L. & H. STEVEN 2108 SO 8TH ST IRONTON, OHIO 45638-000 VOL 585 PG 318 PARCEL-ID 36-014-0100.000	14 KEMP DOWER SD 2 30 ON 8TH X 110 RES USE CODE 510 HOMESITE VALUE LISTED BELOW	1,170 1,170	4,350 4,250	5,520 5,420								
PUTHOFF, FRANKLIN & EDNA M 2008 S. 7TH ST IRONTON, OHIO 45638 PARCEL-ID 36-014-0200.000	-00-00 14KEMP DOWER S. D. S. D. 2 PT. 30 ON 8TH 0000.00A RES USE CODE 510	1,170	3,460	4,630								
GANNON, WILMA 2102 S. 8TH ST. IRONTON, OHIO 00045-463 VOL 443 PG 307 PARCEL-ID 36-014-0300.000	-00-00 14KEMP DOWER S. D. S. D. 2 40 ON 8TH X 110 0000.00A RES USE CODE 510 HOMESITE VALUE LISTED BELOW	1,560 1,560	5,200 5,110	6,760 6,670	Grantor Res Life Est.						11/21/97	Mary Lou Carman ~
KOERPER, JUNE 2414 SO 12 IRONTON, OHIO 45638 VOL 437 PG 13 PARCEL-ID 36-014-0400.000	14 KEMP DOW SD SD 3 PT ST & AL LESS 5436 SQ FT RES USE CODE 500	540	00	540								
WITT, MARY JANE 2127 SO 7TH ST IRONTON, OHIO 45638 VOL 588 PG 426 PARCEL-ID 36-014-0400.001	PT 14 KEMP DOWER S.D. S.D. 3 PT (6360 SQ FT OR 40 X 159) RES USE CODE 510	1,880	6,530	8,410								

TAX RATE 40.40
A/R RED FACTOR 15.4224
OTH RED FACTOR 13.8603

LAWRENCE
TAX DISTRICT 36-UPPER TWP-FOURTH WARD-IRONTON CORP-IRONTON S.D.

GENERAL TAX LIST AND DUPLICATE OF REAL AND PUBLIC UTILITY PROPERTY
COUNTY REAL ESTATE TAXES AND SPECIAL ASSESSMENTS

TAX YEAR 1996
INTEREST RATE
12/23/96 PAGE NO 6390

OWNER'S NAME MAILING ADDRESS	DESCRIPTION	LAND	IMPROVEMENTS	TOTAL VALUE	TAXES CHARGED	DECEMBER TAXES	PENALTY	JUNE TAXES	PENALTY	TOTAL DELINQUENT	C. D. DATE	MEMO
CITY OF IRONTON, OHIO VOL 277 PG 178 PARCEL-ID 36-014-0500.000	-00-00 14KEMP DOWER S.D.S.D. 3 PT ST AL E 1/2 7 ST 33X73 . 0 0000.06A EXM USE CODE 640	530	00	530								
SCIOTO, COUNTY REAL ESTATE CO. INC, P.O.BOX 163 WHEELERSBURG, OHIO 45694 VOL 603 PG 701 PARCEL-ID 36-014-0600.000	-00-00 14KEMP DOWER S. D. 3 PT. 20 ON 7TH X 27 0000.02A RES USE CODE 500	250	00	250								
STAPLETON, JAMES BOYD 006 C/O F. A. R. E. TAX SERVICE 17187 NO. LAUREL PK. DR. SUITE 437 LIVONIA, MI 48152 VOL 528 PG 412 PARCEL-ID 36-014-0700.000	-00-00 14KEMP DOWER S. D. 3 PT. 40 ON 7TH X 27 0000.02A RES USE CODE 500	490	00	490								
SCIOTO COUNTY REAL ESTATE CO. INC P.O.BOX 163 WHEELERSBURG, OHIIO 45694 VOL 599 PG 424 PARCEL-ID 36-014-0800.000	-00-00 14KEMP DOWER S. D. 3 PT. 40 ON 7TH X 27 0000.02A RES USE CODE 500	490	00	490								
CITY OF IRONTON, OHIO VOL 280 PG 40 PARCEL-ID 36-014-0900.000	-00-00 14KEMP DO S D 3PT 7 S T66X35X173 PT WA AL PT 8ST23X1 0 0000.39A EXM USE CODE 640	3,410	00	3,410								
MEEKS, RICK 2124 S. 8TH ST. IRONTON, OHIO 45638-000 VOL 438 PG 286 PARCEL-ID 36-014-1000.000	-00-00 14KEMP DOWER S. D. S. D. 3 PT. 33 ON 8 T 0000.08A RES USE CODE 510 HOMESITE VALUE LISTED BELOW	1,420 1,420	7,570 7,570	8,990 8,990								
CITY OF IRONTON, OHIO VOL 279 PG 267 PARCEL-ID 36-014-1100.000	-00-00 14KEMP DOWER S. D. S. D. 3 PT. 33 X 73 0000.06A EXM USE CODE 640	530	00	530								
STAPLETON, JAMES BOYD 006 C/O F. A. R. E. TAX SERVICE 17187 NO. LAUREL PK. DR. SUITE 437 LIVONIA, MI 48152 VOL 528 PG 412 PARCEL-ID 36-014-1200.000	-00-00 14KEMP DOWER S. D. S. D. 3 40 ON 7 T 0000.00A RES USE CODE 510 HOMESITE VALUE LISTED BELOW	1,900 1,900	7,230 7,230	9,130 9,130								
KOEPER, JUNE	14 KEMP DOWER S.D. S.D. 3 40 O											

DAYTON LEGAL BLANK INC 60388

TAX RATE 40.40
A/R RED FACTOR 15.4224
OTH RED FACTOR 13.8603

LAWRENCE
TAX DISTRICT 36-UPPER TWP-FOURTH WARD-IRONTON CORP-IRONTON S.D.

GENERAL TAX LIST AND DUPLICATE OF REAL AND PUBLIC UTILITY PROPERTY
COUNTY REAL ESTATE TAXES AND SPECIAL ASSESSMENTS

TAX YEAR 1996
INTEREST RATE
12/23/96 PAGE NO 6391

OWNER'S NAME MAILING ADDRESS	DESCRIPTION			TAXES CHARGED	DECEMBER TAXES	PENALTY	JUNE TAXES	PENALTY	TOTAL DELINQUENT	C. D. DATE	MEMO
	LAND	IMPROVEMENTS	TOTAL VALUE								
2414 S. 12TH ST. IRONTON, OHIO 45638 VOL 437 PG 13 PARCEL-ID 36-014-1300.000	N 7TH LESS 924 SQ FT RES USE CODE 510 1,430	4,200	5,630								
SCIOTO COUNTY REAL EATATE CO., INC. P.O.BOX 163 WHEELERSBURG, OH 45694 VOL 599 PG 417, 420 PARCEL-ID 36-014-1400.000	-00-00 14KEMP DOWER S. D. S. D. 3 20 ON 7 T 0000.00A RES USE CODE 510 860 HOMESITE VALUE LISTED BELOW 860	3,190 3,190	4,050 4,050								
SCIOTO COUNTY REAL ESTATE CO I NC. P.O.BOX 163 WHEELERSBURG, OHIO 45694 VOL 574 PG 262 PARCEL-ID 36-014-1500.000	-00-00 14KEMP DOWER S. D. S. D. 3 40 ON 7 T 0000.00A RES USE CODE 510 1,730 HOMESITE VALUE LISTED BELOW 1,730	3,630 3,430	5,360 5,160								
KOERPER, RANDY R. 2116 S 8TH ST IRONTON, OHIO 45638 VOL 559 PG 659 PARCEL-ID 36-014-1600.000	14 KEMP DOWER S.D. PT E 1/2 30 'ON 8TH X 110' RES USE CODE 599 1,830	1,180	3,010								
KOERPER, RANDY R. 2116 SOUTH 8TH STREET IRONTON, OH. 45638-000 VOL 468 PG 734 PARCEL-ID 36-014-1601.000	-00-00 14 KEMP DOWER SD 3 PT W 1/2 0000.00A RES USE CODE 510 950 HOMESITE VALUE LISTED BELOW 950	7,570 7,570	8,520 8,520								
BOARD OF COMMISSION IRONTON, OHIO VOL 351 PG 4 PARCEL-ID 36-014-1700.000	-00-00 14KEMP DOWER S. D. S. D. 3 40 ON 8 T 0000.00A EXM USE CODE 620 1,540	00	1,540								
BOARD OF COMMISSION IRONTON, OHIO VOL 351 PG 6 PARCEL-ID 36-014-1800.000	-00-00 14KEMP DOWER S. D. S. D. 3 40 ON 8 T 0000.00A EXM USE CODE 620 2,890	71,210	74,100								
CITY OF IRONTON, OHIO VOL 170 PG 49 PARCEL-ID 36-015-0100.000	-00-00 14KEMP DOWER S. D. S. D. 4 PT. 0000.47A EXM USE CODE 640 4,110	00	4,110								
CITY OF IRONTON MEMORIAL HALL IRONTON, OHIO PARCEL-ID 36-015-0111.000	-00-00 14 KEMP DOWER SD 4 PT 0000.47A EXM USE CODE 640 2,300	00	2,300								

TAX RATE 40.40
A/R RED FACTOR 15.4224
OTH RED FACTOR 13.8603

LAWRENCE
TAX DISTRICT 36-UPPER TWP-FOURTH WARD-IRONTON CORP-IRONTON S.D.

GENERAL TAX LIST AND DUPLICATE OF REAL AND PUBLIC UTILITY PROPERTY
COUNTY REAL ESTATE TAXES AND SPECIAL ASSESSMENTS

TAX YEAR 1996
INTEREST RATE
12/23/96 PAGE NO 6392

OWNER'S NAME MAILING ADDRESS	DESCRIPTION			TAXES CHARGED	DECEMBER TAXES	PENALTY	JUNE TAXES	PENALTY	TOTAL DELINQUENT	C. D. DATE	MEMO
	LAND	IMPROVEMENTS	TOTAL VALUE								
WIETEKI, DONALD W. 417 ADAMS ST. IRONTON, OHIO 45638 VOL 544 PG 395 PARCEL-ID 36-015-0200.000	-00-00 14KEMP DOWER S. D. S. D. 4 40 ON 7TH X 159 0000.00A RES USE CODE 500 1,880	00	1,880								
MYERS, CLARA BELLE LIFE EST 2209 S. 7TH ST. IRONTON, OHIO 45638 PARCEL-ID 36-015-0300.000	-00-00 14KEMP DOWER S. D. S. D. 4 33 ON 7TH X 159 0000.00A RES USE CODE 510 1,700 HOMESITE VALUE LISTED BELOW 1,700	8,960 8,960	10,660 10,660								
MYERS, CLARA BELL 2209 S. 7TH ST. IRONTON, OHIO 45638 VOL 516 PG 258 PARCEL-ID 36-015-0400.000	-00-00 14KEMP DOWER S. D. S. D. 4 27 ON 7TH X 159 0000.00A RES USE CODE 500 950	00	950								
NORRIS, LEONA 7163 ST. RT. 243 SOUTH POINT, OHIO 45680 PARCEL-ID 36-015-0500.000	-00-00 14KEMP DOWER S. D. S. D. 4 40 ON 7TH X 159 0000.00A RES USE CODE 510 1,880 HOMESITE VALUE LISTED BELOW 1,880	1,720 1,720	3,600 3,600								
CITY OF IRONTON, OHIO VOL 170 PG 49 PARCEL-ID 36-015-0600.000	-00-00 14KEMP DOWER S. D. S. D. 5 PT. 0000.13A EXM USE CODE 640 1,140	00	1,140								
SMITH, ERNEST E. LIFE ESTATE 2217 SO. 7TH ST IRONTON, OHIO 45638 VOL 556 PG 81 PARCEL-ID 36-015-0700.000	-00-00 14KEMP DOWER S. D. S. D. 5 40 ON 7TH X 140 L E 0000.00A RES USE CODE 510 1,490 HOMESITE VALUE LISTED BELOW 1,490	4,500 4,500	5,990 5,990								
WILSON, HENRY E. & KAREN A. 2227 SO. 7TH STREET IRONTON, OHIO 45638 VOL 549 PG 619 PARCEL-ID 36-015-0800.000	-00-00 14 KEMP DOWER S.D. 5 94 ON 7THX140 & VAC JONES ST 16. 5X159 RES USE CODE 510 4,420 HOMESITE VALUE LISTED BELOW 4,420	31,070 30,350	35,490 34,770								
CITY OF IRONTON, OHIO VOL 282 PG 448 PARCEL-ID 36-015-0900.000	-00-00 14 KEMP DOWER S D S D 5 33X40 N SIDE&33X194 S SIDE I 0000.00A EXM USE CODE 640 1,490	00	1,490								

DAYTON LEGAL BLANK INC 60388

TAX RATE 40.40
A/R RED FACTOR 15.4224
OTH RED FACTOR 13.8603

LAWRENCE
TAX DISTRICT 36-UPPER TWP-FOURTH WARD-IRONTON CORP-IRONTON S.D.

GENERAL TAX LIST AND DUPLICATE OF REAL AND PUBLIC UTILITY PROPERTY
COUNTY REAL ESTATE TAXES AND SPECIAL ASSESSMENTS

12/23/96

TAX YEAR 1996
INTEREST RATE

OWNER'S NAME MAILING ADDRESS	DESCRIPTION			TAXES CHARGED	DECEMBER TAXES	PENALTY	JUNE TAXES	PENALTY	TOTAL DELINQUENT	C. D. DATE	MEMO
	LAND	IMPROVEMENTS	TOTAL VALUE								
WEBB, GEORGE E. & RUTH E. 2221 SOUTH 7TH ST. IRONTON, OHIO 45638 VOL 577 PG 354 PARCEL-ID 36-015-1000.000	-00-00 14KEMP DOWER S. D. S. D. 5 CEN. PT. 40 ON 7TH X 0000.00A RES USE CODE 510 1,940 6,430 8,370 HOMESITE VALUE LISTED BELOW 1,940 6,430 8,370										
CITY OF IRONTON, OHIO VOL 282 PG 451 PARCEL-ID 36-015-1100.000	-00-00 14KEMP DOWER S. D. S.D. 5 W. PT. 33 X 40 IN 0000.03A EXM USE CODE 640 580 00 580										
MAYER & MAYER REAL ESTATE INC. A KENTUCKY CORP. 2301 SO 7TH ST IRONTON, OHIO 45638 VOL 589 PG 706 PARCEL-ID 36-015-1200.000	-00-00 14 KEMP DOWER SD SD 6 P T 65X159 & VAC JONES ST 16.5X1 59 COM USE CODE 400 3,820 00 3,820										
MAYER & MAYER REAL ESTATE, INC . A KENTUCKY CORP. 2311 SOUTH 7TH ST IRONTON, OHIO 45638-0000 VOL 589 PG 706 PARCEL-ID 36-015-1301.000	-00-00 14 KEMP DOWER SD 6 PT 25'X159' SOUTH PART 0000.00A COM USE CODE 400 1,170 00 1,170										
HERR, DAVID P DO 2310 SO 9TH ST IRONTON, OHIO 45638 VOL 603 PG 714, 718 PARCEL-ID 36-015-1500.000 09-09-96 123.88	-00-00 14KEMP DOWER S. D. S. D. 6 30 ON 7TH X 132 A D 0000.00A RES USE CODE 510 1,430 6,900 8,330 HOMESITE VALUE LISTED BELOW 1,430 6,900 8,330										
HERR, DAVID P DO 2310 SO 9TH ST IRONTON, OHIO 45638 VOL 603 PG 714, 718 PARCEL-ID 36-015-1600.000 09-09-96 2.29	-00-00 14 KEMP DOWER SD 6 PT 0000.00A RES USE CODE 500 150 00 150										
HERR, DAVID P. DO 2310 SO 9TH ST IRONTON, OHIO 45638 VOL 603 PG 708 PARCEL-ID 36-015-1700.000 09-09-96 7.50	-00-00 14KEMP DOWER S. D. S D 6 PT 40 ON 7TH X 27 W OF 0000.00A RES USE CODE 500 490 00 490										
HAAS, FRANK & DELORES LIFE EST ATE 2319 SO 7TH ST IRONTON, OHIO 45638 PARCEL-ID 36-015-1800.000	-00-00 14KEMP DOWER S. D. S D 6 PT 40 ON 7TH X 27 W 0 0000.00A RES USE CODE 500 490 00 490										
BOARD OF TRS. OF LAWRENCE CO.	-00-00 14KEMP DOWER S. D.										

TAX RATE 40.40
A/R RED FACTOR 15.4224
OTH RED FACTOR 13.8603

LAWRENCE
TAX DISTRICT 36-UPPER TWP-FOURTH WARD-IRONTON CORP-IRONTON S.D.

GENERAL TAX LIST AND DUPLICATE OF REAL AND PUBLIC UTILITY PROPERTY
COUNTY REAL ESTATE TAXES AND SPECIAL ASSESSMENTS

12/23/96

TAX YEAR 1996
INTEREST RATE

OWNER'S NAME MAILING ADDRESS	DESCRIPTION			TAXES CHARGED	DECEMBER TAXES	PENALTY	JUNE TAXES	PENALTY	TOTAL DELINQUENT	C. D. DATE	MEMO
	LAND	IMPROVEMENTS	TOTAL VALUE								
GENERAL HOSPITAL 2228 SO 9TH ST IRONTON, OHIO 45638 VOL 559 PG 65 PARCEL-ID 36-016-0200.000	S. D. 6 PT. 40 X 110 0000.00A EXM USE CODE 680 1,560 00 1,560										
CITY OF IRONTON MEMORIAL HALL IRONTON, OHIO 45638 VOL 276 PG 163 PARCEL-ID 36-016-0205.000	14 KEMP DOWER SD 6 PT .01ACS EXM USE CODE 640 10 00 10										
LAWRENCE COUNTY COMMISSIONERS C/O FIRST NATIONAL BANK IRONTON, OHIO PARCEL-ID 36-016-0400.000	-00-00 66 JONES ST FR 8TH TO 9TH&16 MAPLE ALLEY FROM SC 0 0000.53A EXM USE CODE 620 10,420 00 10,420										
LAWRENCE COUNTY COMMISSIONERS IRONTON, OHIO VOL 365 PG 82 PARCEL-ID 36-016-0500.000	-00-00 15JOHN P. RIST SUBDIV 0000.00A EXM USE CODE 620 1,930 11,100 13,030										
ANDERSON, NINA VIRGINIA LIFE E STATE 2208 SO. 8TH ST IRONTON, OHIO 45638 VOL 596 PG 34-37 PARCEL-ID 36-016-0600.000	-00-00 16JOHN P. RIST SUBDIV 0000.00A RES USE CODE 510 2,000 10,170 12,170 HOMESITE VALUE LISTED BELOW 2,000 10,170 12,170										
SCHERER, ANTHONY F. 2212 S. 8TH ST. IRONTON, OHIO 45638 PARCEL-ID 36-016-0700.000	-00-00 17JOHN P. RIST SUBDIV 0000.00A RES USE CODE 510 2,000 9,190 11,190 HOMESITE VALUE LISTED BELOW 2,000 9,190 11,190										
ATKINSON, JAMES D. 2216 SO. 8TH ST. IRONTON, OHIO 45638 VOL 544 787 PARCEL-ID 36-016-0800.000	-00-00 18JOHN P. RIST SUBDIV 0000.00A RES USE CODE 510 2,000 10,980 12,980 HOMESITE VALUE LISTED BELOW 2,000 10,980 12,980										
SMITH, BERNARD F. & VIRGINIA A . LIFE EST. 2220 SO. 8TH ST IRONTON, OHIO 45638 VOL 544 PG 783 PARCEL-ID 36-016-0900.000	-00-00 19JOHN P. RIST SUBDIV 0000.00A RES USE CODE 510 2,000 10,990 12,990										
PARKER, HERBERT L. 2224 SO. 8TH ST. IRONTON, OHIO 45638 VOL 464 PG 511 PARCEL-ID 36-016-1000.000	-00-00 20JOHN P. RIST SUBDIV 0000.00A RES USE CODE 510 2,000 8,500 10,500										

DAYTON LEGAL BLANK INC 60388

TAX RATE 40.40
A/R RED FACTOR 15.4224
OTH RED FACTOR 13.8603

LAWRENCE
TAX DISTRICT 36-UPPER TWP-FOURTH WARD-IRONTON CORP-IRONTON S.D.

GENERAL TAX LIST AND DUPLICATE OF REAL AND PUBLIC UTILITY PROPERTY
COUNTY REAL ESTATE TAXES AND SPECIAL ASSESSMENTS

12/23/96

TAX YEAR 1996
INTEREST RATE
PAGE NO 6395

OWNER'S NAME MAILING ADDRESS	DESCRIPTION			TAXES CHARGED	DECEMBER TAXES	PENALTY	JUNE TAXES	PENALTY	TOTAL DELINQUENT	C. D. DATE	MEMO
	LAND	IMPROVEMENTS	TOTAL VALUE								
	HOMESITE VALUE LISTED BELOW										
	2,000	8,430	10,430								
LAWRENCE COUNTY COMMISSIONERS IRONTON, OHIO VOL 365 P 52	-00-00 21JOHN P. RIST SUBDIV 0000.00A EXM USE CODE 620										
PARCEL-ID 36-016-1100.000	1,970	760	2,730								
BD OF LAWRENCE CO COMM PARCEL-ID 36-016-1200.000	-00-00 JOHN F RIST S D 0000.00A EXM USE CODE 620										
	26,300	00	26,300	Delete - Dupl of 36-05-1610 — See 94 Dup Whe It was Supposed to have been Deleted							
VALVOLINE INC., A KENTUCKY CORP P.O. BOX 14000 LEXINGTON, KY. 40512-0000 VOL 548 PG 113 & 479 PARCEL-ID 36-016-1300.000	-00-00 3 PT. HEPLAR & PT. WHARF BACK OF LOT 3 0000.79A IND USE CODE 300										
	1,960	00	1,960								
VALVOLINE INC., A KENTUCKY CORP. P.O. BOX 14000 LEXINGTON, KY. 40512-0000 VOL 548 PG 113 & 479 PARCEL-ID 36-016-1400.000	-00-00 4 PT. HEPLAR & SE COR. 40 X 100 0000.00A COM USE CODE 400										
	320	00	320								
VALVOLINE INC. A KENTUCKY CORP P.O. BOX 14000 LEXINGTON, KY. 40512-0000 VOL 548 PG 113 & 479 PARCEL-ID 36-016-1500.000	-00-00 4 PT. HEPLAR PT. 0000.42A COM USE CODE 400										
	1,470	00	1,470								
VALVOLINE INC., A KENTUCKY CORP. P.O. BOX 14000 LEXINGTON, KY. 40512-0000 VOL 548 PG 113 & 479 PARCEL-ID 36-016-1600.000	-00-00 4 PT. HEPLAR 52 X 100 0000.12A COM USE CODE 400										
	420	00	420								
VALVOLINE INC., A KENTUCKY CORP P.O. BOX 14000 LEXINGTON, KY. 40512-0000 VOL 548 PG 113 & 479 PARCEL-ID 36-016-1700.000	-00-00 4 PT. 70 X 100 0000.16A COM USE CODE 400										
	560	00	560								
VALVOLINE INC., A KENTUCKY CORP C/O TAX DEPARTMENT PO BOX 14000 LEXINGTON, KY. 40512 VOL 548 PG 113 & 479 PARCEL-ID 36-016-1800.000	-00-00 5 PT. HEPLAR 0001.98A COM USE CODE 400										
	6,930	00	6,930								
BD OF LAWRENCE CO. COMM. C/O LAWRENCE CO. COURT HOUSE IRONTON, OHIO PARCEL-ID 36-016-1900.000	-00-00 0000.00A EXM USE CODE 620										
	2,520	00	2,520								

TAX RATE 40.40
A/R RED FACTOR 15.4224
OTH RED FACTOR 13.8603

LAWRENCE
TAX DISTRICT 36-UPPER TWP-FOURTH WARD-IRONTON CORP-IRONTON S.D.

GENERAL TAX LIST AND DUPLICATE OF REAL AND PUBLIC UTILITY PROPERTY
COUNTY REAL ESTATE TAXES AND SPECIAL ASSESSMENTS

12/23/96

TAX YEAR 1996
INTEREST RATE
PAGE NO 6396

OWNER'S NAME MAILING ADDRESS	DESCRIPTION			TAXES CHARGED	DECEMBER TAXES	PENALTY	JUNE TAXES	PENALTY	TOTAL DELINQUENT	C. D. DATE	MEMO
	LAND	IMPROVEMENTS	TOTAL VALUE								
VALVOLINE INC., A KENTUCKY CORP P. O. BOX 14000 LEXINGTON, KY. 40512-0000 VOL 548 PG 113 & 479 PARCEL-ID 36-017-0100.000	-00-00 6 PT. HEPLAR LESS FLOOD WALL 0002.50A COM USE CODE 400										
	8,750	00	8,750								
VSALVOLINE INC., A KENTUCKY CORP P. O. BOX 14000 LEXINGTON, KY. 40512-0000 VOL 548 PG 113 & 479 PARCEL-ID 36-017-0200.000	-00-00 7 PT. HEPLAR PT. LESS 20 R/W E PT. 0001.73A COM USE CODE 400										
	4,840	00	4,840								
DELAWDER, GEORGE E 3372 MAGNOLIA CT. HUNTINGTON, W VA 25704 VOL 583 PG 375 PARCEL-ID 36-017-0300.000	7 PT HEPLAR PT LESS 20 RT OF WAY W PT LESS .25A BAL .12 ACS RES USE CODE 540										
	410	2,150	2,560								
	HOMESITE VALUE LISTED BELOW										
	410	1,890	2,300								
LEACH, MILDRED LIFE EST REM GARY F. LEACH 205 SO 6TH ST IRONTON, OHIO 45638 VOL 597 PG 331 PARCEL-ID 36-017-0300.001	7 PT HEPLAR PT .25ACS RES USE CODE 510			8/27/97 Gary F. Leach							
	660	5,420	6,080								
	HOMESITE VALUE LISTED BELOW										
	660	4,990	5,650								
DELAWDER, GEORGE E. 3372 MAGNOLIA COURT HUNTINGTON, W VA 25704 VOL 556 PG 407 PARCEL-ID 36-017-0301.000	-00-00 PT LOT 7 0000.07A RES USE CODE 510										
	270	4,520	4,790								
VALVOLINE INC., A KENTUCKY CORP P. O. BOX 14000 LEXINGTON, KY. 40512-0000 VOL 548 PG 113 & 479 PARCEL-ID 36-017-0400.000	-00-00 8 PT. HEPLAR LESS FLOOD WALL 0001.10A COM USE CODE 400										
	3,850	00	3,850								
KEARNS, JAMES & SARA J. 2555 S. 3RD STREET IRONTON, OHIO 45638-000 VOL 511 PG 305 PARCEL-ID 36-017-0500.000	-00-00 10 PT HEPLAR SD 1 40' ON 3RD 0000.00A COM USE CODE 430										
	3,230	14,080	17,310								
RAMBACHER, EDWARD R. & JOYCE J. 719 SOUTH 6TH ST. IRONTON, OHIO 45638 VOL 545 PG 323 PARCEL-ID 36-017-0600.000	-00-00 10PT. HEPLAR S. D. 2 40 ON ALLEY 0000.00A RES USE CODE 510										
	1,200	1,140	2,340								
RAMBACHER, EDWARD R. & JOYCE J. 719 SOUTH 6TH STREET IRONTON,OHIO 45638	-00-00 10PT. HEPLAR S. D. 2 40 ON 3RD 0000.00A COM USE CODE 453										

TAX RATE 40.40
A/R RED FACTOR 15.4224
OTH RED FACTOR 13.8603

LAWRENCE
TAX DISTRICT 36-UPPER TWP-FOURTH WARD-IRONTON CORP-IRONTON S.D.

GENERAL TAX LIST AND DUPLICATE OF REAL AND PUBLIC UTILITY PROPERTY
COUNTY REAL ESTATE TAXES AND SPECIAL ASSESSMENTS

12/23/96

TAX YEAR 1996
INTEREST RATE
PAGE NO 6397

OWNER'S NAME MAILING ADDRESS	DESCRIPTION			TAXES CHARGED	DECEMBER TAXES	PENALTY	JUNE TAXES	PENALTY	TOTAL DELINQUENT	C. D. DATE	MEMO
	LAND	IMPROVEMENTS	TOTAL VALUE								
VOL 545 PG 323 PARCEL-ID 36-017-0700.000	1,620	14,780	16,400								
RAMBACHER, EDWARD R. & JOYCE J 719 SOUTH 6TH STREET IRONTON, OHIO 45638 VOL 545 PG 323 PARCEL-ID 36-017-0800.000	-00-00 10PT. HEPLAR S. D. 3 65 ON 3RD 0000.00A COM USE CODE 400 5,260 00 5,260										
FANNIN, J. PATRIC 2029 S. 3RD ST. IRONTON, OHIO 45638 VOL 394 PG 319 PARCEL-ID 36-017-0900.000	-00-00 10PT. HEPLAR S. D. 4 40 0000.00A COM USE CODE 419 3,230 17,410 20,640			1626 So 6th St Ironton	1/23/97						Dr. Neil R. Dufore, D.C., P.S.C. Inc —
BRAMMER, EMMETT & LOUISE 2908 MAKLEY DRIVE LIMA, OHIO 45805 VOL 376 PG 7 PARCEL-ID 36-017-1000.000	-00-00 10PT. HEPLAR S. D. 5 40 ON 3RD 0000.00A COM USE CODE 419 3,230 6,770 10,000										
BRAMMER, EMMETT & LOUISE 2908 MAKLEY DRIVE LIMA, OHIO 45805 VOL 495 PG 171 PARCEL-ID 36-017-1100.000	-00-00 10PT. HEPLAR S. D. 6 40 ON 3RD 0000.00A RES USE CODE 500 1,730 00 1,730										
CORDLE, JAMES D & DEANNA D 1708 SO 3RD ST IRONTON, OHIO 45638 VOL 584 PG 695 PARCEL-ID 36-017-1200.000	-00-00 10PT. HEPLAR S. D. 7 40 ON 3RD 0000.00A RES USE CODE 510 1,730 4,830 6,560 HOMESITE VALUE LISTED BELOW 1,730 4,760 6,490										
SHORE, MICHAEL LEE DAVID MICHAEL R. 1 BOX 49 IRONTON, OH. 45638-0000 VOL 465 PG 626 PARCEL-ID 36-017-1300.000	-00-00 10PT. HEPLAR S. D. 8 40 ON 3RD 0000.00A RES USE CODE 500 1,380 00 1,380										
SHORE, JACK & HELEN RT. 1 BOX 49 IRONTON, OHIO 45638 VOL 307 PG 430 PARCEL-ID 36-017-1400.000	-00-00 10PT. HEPLAR S. D. 9 40 ON 3RD 0000.00A COM USE CODE 420 3,230 3,050 6,280										
COLEGROVE, CARL E & NANCY J 1824 S. 3RD ST IRONTON, OHIO 45638 VOL 567 PG 198-200 PARCEL-ID 36-017-1500.000	-00-00 10PT. HEPLAR S. D.10 40 ON 3RD 0000.00A COM USE CODE 419 3,230 5,480 8,710			last citizen							Mark A. + Fonda S. Stapleton DBA Blue Arc Welding Equipment + Repair Company —
NEWMAN, CHARLES W.& PHYLLIS E. 1427 SHAWNEE TRAIL	-00-00 10PT. HEPLAR S. D. OAK ST. 38 X 132 S SIDE										

TAX RATE 40.40
A/R RED FACTOR 15.4224
OTH RED FACTOR 13.8603

LAWRENCE
TAX DISTRICT 36-UPPER TWP-FOURTH WARD-IRONTON CORP-IRONTON S.D.

GENERAL TAX LIST AND DUPLICATE OF REAL AND PUBLIC UTILITY PROPERTY
COUNTY REAL ESTATE TAXES AND SPECIAL ASSESSMENTS

12/23/96

TAX YEAR 1996
INTEREST RATE
PAGE NO 6398

OWNER'S NAME MAILING ADDRESS	DESCRIPTION			TAXES CHARGED	DECEMBER TAXES	PENALTY	JUNE TAXES	PENALTY	TOTAL DELINQUENT	C. D. DATE	MEMO
	LAND	IMPROVEMENTS	TOTAL VALUE								
IRONTON, OHIO 45638-000 VOL 476 PG 415 PARCEL-ID 36-017-1600.000	0000.00A RES USE CODE 510 1,640 4,410 6,050 HOMESITE VALUE LISTED BELOW 1,640 4,410 6,050										
BAIRD, PHYLLIS ANN 785 SHOESTRING RIDGE RD GALLIPOLIS, OHIO 45631 VOL 608 PG 572 PARCEL-ID 36-017-1700.000 04-12-96 TRNSF FROM 36-017-1700.000 & BA 06-26-96 TRNSF TO 36-017-1700.000	-00-00 10PT. HEPLAR S. D. OAK ST. 28 X 132 N SIDE 0000.00A RES USE CODE 510 00 00 00 BUTLER, MARCELLA LIFE EST MCKNIGHT, DANNY L. & SAND										
MCKNIGHT, DANNY L. & SANDRA V. 1632 SOUTH 3RD ST IRONTON, OHIO 45638 VOL 611 PG 145 PARCEL-ID 36-017-1700.000 06-26-96 TRNSF FROM 36-017-1700.000	-00-00 10PT. HEPLAR S. D. OAK ST. 28 X 132 N SIDE 0000.00A RES USE CODE 510 1,210 1,840 3,050 HOMESITE VALUE LISTED BELOW 1,210 1,590 2,800 BAIRD, PHYLLIS ANN										
BUTLER, MARCELLA LIFE EST & BA 1632 3RD ST. IRONTON OHIO 45638 VOL 371 PG 114 PARCEL-ID 36-017-1700.000 04-12-96 TRNSF TO 36-017-1700.000	-00-00 10PT. HEPLAR S. D. OAK ST. 28 X 132 N SIDE 0000.00A RES USE CODE 510 00 00 00 BAIRD, PHYLLIS ANN										
MCKNIGHT, DANNY L. & SANDRA V 1578 COUNTY RD. 44-S IRONTON, OHIO 45638-0000 VOL 599 PG 458 PARCEL-ID 36-017-1800.000	-00-00 10PT. HEPLAR S. D. 12 0000.00A RES USE CODE 500 1,300 00 1,300										
SHERIDAN, WILLIAM R 1616 S. 3RD ST IRONTON, OHIO 45638 VOL 574 PG 600 PARCEL-ID 36-018-0100.000 11-01-96 54.34	-00-00 10 PT HEPLAR SD 14 26.54 ON HECLA ALLEY X 165' 0000.00A COM USE CODE 400 3,470 00 3,470										Kathy J. Kratzenberg —
~~CITY AMUSEMENT CO., INC.~~ ~~C/O~~ WILLIAM R. SHERIDAN ~~DBA KWIK STOP~~ 1616 S. 3RD ST. IRONTON, OHIO 45638 VOL 365 PG 494 PARCEL-ID 36-018-0101.000 11-01-96 19.27	-00-00 10 PT HEPLAR SD 14 17.46 X 165 0000.00A COM USE CODE 400 1,230 00 1,230										-SAME —
BUTLER, RUTH E	-00-00 10PT. HEPLAR S. D.										

DAYTON LEGAL BLANK INC 60388

TAX RATE 40.40
A/R RED FACTOR 15.4224
OTH RED FACTOR 13.8603

LAWRENCE
TAX DISTRICT 36-UPPER TWP-FOURTH WARD-IRONTON CORP-IRONTON S.D.

GENERAL TAX LIST AND DUPLICATE OF REAL AND PUBLIC UTILITY PROPERTY
COUNTY REAL ESTATE TAXES AND SPECIAL ASSESSMENTS

12/23/96

TAX YEAR 1996
INTEREST RATE
PAGE NO 6399

OWNER'S NAME MAILING ADDRESS	DESCRIPTION			TAXES CHARGED	DECEMBER TAXES	PENALTY	JUNE TAXES	PENALTY	TOTAL DELINQUENT	C. D. DATE	MEMO
	LAND	IMPROVEMENTS	TOTAL VALUE								
1618 SO 3RD ST IRONTON, OHIO VOL 350 PG 238 PARCEL-ID 36-018-0200.000	39 1/3 ON 3RD 0000.00A RES USE CODE 510 1,690	4,150	5,840 HOMESITE VALUE LISTED BELOW 1,690 3,940	5,630							
SAMMONS, PAUL W. & JANICE 1556 CO. RD. 132 KITTS HILL, OHIO 45645 VOL 542 PG 760 PARCEL-ID 36-018-0300.000	-00-00 10PT. HEPLAR 39 1/3 ON 3RD 0000.00A RES USE CODE 510 1,690	4,310	6,000 HOMESITE VALUE LISTED BELOW 1,690 4,310	6,000							
MCKNIGHT, DANNY L. & SANDRA V. 1578 COUNTY RD. 44-S IRONTON, OHIO 45638-000 VOL 599 PG 458 PARCEL-ID 36-018-0400.000	-00-00 10PT. HEPLAR 39 1/3 ON 3RD 0000.00A RES USE CODE 500 1,270	00	1,270								
HOLTZAPFEL, NELLIE MAE LIFE EST 211 HEPLAR ST IRONTON, OHIO 45638 VOL 566 PG 321 PARCEL-ID 36-018-0600.000	-00-00 10PT. HEPLAR PT. W 40 ON HEPLAR X 69 0000.00A RES USE CODE 510 1,340	9,160	10,500 HOMESITE VALUE LISTED BELOW 1,340 9,160	10,500							
WADDELL, DONNA F. & MCCORKLE, GOLDIE 008 C/O THE LEADER MORTGAGE CO. SUITE 650 1015 EUCLID AVE. CLEVELAND, OHIO 44115 VOL 493 PG 151 PARCEL-ID 36-018-0700.000	-00-00 10PT. HEPLAR PT. E 40 ON HEPLAR X 69 ON HEPLA 0000.00A RES USE CODE 510 1,340	7,930	9,270 HOMESITE VALUE LISTED BELOW 1,340 7,930	9,270							
ANDERSON, RONALD C/O KIMBERLY A. PRICE 6655 E REIDER CT EDGEWOOD, MD. 21040 VOL 613 PG 722 PARCEL-ID 36-018-0800.000 09-24-96 TRNSF FROM 36-018-0800.000 WERNER, MILLIE	-00-00 10PT. HEPLAR S. D. 15 32 1/2 ON 2ND X 132 0000.00A RES USE CODE 510 1,060	4,600	5,660 HOMESITE VALUE LISTED BELOW 1,060 4,600	5,660							
WERNER, MILLIE C/O KIMBERLY A. PRICE 6655 E REIDER CT EDGEWOOD, MD. 21040 PARCEL-ID 36-018-0800.000 09-24-96 TRNSF TO 36-018-0800.000 ANDERSON, RONALD	-00-00 10PT. HEPLAR S. D. 15 32 1/2 ON 2ND X 132 0000.00A RES USE CODE 510 00	00	00								
KEYS, CLARA DEERING & IRENE 206 HEPLAR ST IRONTON, OHIO 45638	-00-00 10PT. HEPLAR S. D. 15 40 ON 2ND X 132 0000.00A RES USE CODE 510										

TAX RATE 40.40
A/R RED FACTOR 15.4224
OTH RED FACTOR 13.8603

LAWRENCE
TAX DISTRICT 36-UPPER TWP-FOURTH WARD-IRONTON CORP-IRONTON S.D.

GENERAL TAX LIST AND DUPLICATE OF REAL AND PUBLIC UTILITY PROPERTY
COUNTY REAL ESTATE TAXES AND SPECIAL ASSESSMENTS

12/23/96

TAX YEAR 1996
INTEREST RATE
PAGE NO 6400

OWNER'S NAME MAILING ADDRESS	DESCRIPTION			TAXES CHARGED	DECEMBER TAXES	PENALTY	JUNE TAXES	PENALTY	TOTAL DELINQUENT	C. D. DATE	MEMO
	LAND	IMPROVEMENTS	TOTAL VALUE								
PARCEL-ID 36-018-0900.000	1,730	4,060	5,790 HOMESITE VALUE LISTED BELOW 1,730 4,060	5,790							
EASTERLING, FRED 1811 SO 2ND ST IRONTON, OHIO 45638 VOL 578 PG 650 PARCEL-ID 36-018-1000.000	-00-00 10 PT HEPLAR SD 16 36 14 X 132 0000.00A RES USE CODE 510 1,200	3,530	4,730								
WILSON, STEPHEN & NORMA J. 1815 S. 2ND STREET IRONTON, OHIO 45638 VOL 518 PG 439 PARCEL-ID 36-018-1100.000	PT. LOT 10 HEPLAR S.D. 17: 36 ' 1/4" X 132' RES USE CODE 510 1,200	5,190	6,390								
CAB INC. P.O. BOX F IRONTON, OHIO 45638-000 VOL 500 PG 294 PARCEL-ID 36-018-1200.000	121.5' ON CAMPBELL X 165 TP ALLEY IF PRODUCE COM USE CODE 400 3,780	00	3,780								
CAB INC. P.O. BOX F. IRONTON, OHIO 45638 V492 PG 128 SEE 1983 DUP PARCEL-ID 36-018-1201.000	145' ON CAMPBELL X 165' TO ALLEY IF PRODUCE COM USE CODE 400 5,250	00	5,250								
CAB INC. P.O. BOX F IRONTON, OHIO 45638 VOL 500 PG 294 PARCEL-ID 36-018-1300.000 See vol 435 pg 571 for original Deed Descrip	10PT HEPLAR SD ~~260.5~~ 199.01 ON CAM X 165 LESS 80X68 & LESS 22X67.65 COM USE CODE 400 6,250	00	6,250								
CITY OF IRONTON 4TH & RAILROAD ST IRONTON, OHIO 45638 VOL 568 PG 711 PARCEL-ID 36-018-1300.001	10PT HEPLAR SD PT 22X66.75 = 1488.278 SQ FT COM USE CODE 400 820	00	820								
SHERIDAN, WILLIAM R 1616 S. 3RD ST. IRONTON, OHIO 45638-000 VOL 574 PG 600 PARCEL-ID 36-018-1400.000 11-01-96 21.77	-00-00 10PT. HEPLAR PT. N 24.5 X 132 0000.00A COM USE CODE 400 1,390	00	1,390								
SHERIDAN, WILLIAM R 1616 S. 3RD ST IRONTON, OHIO 45638 VOL 574 PG 600 PARCEL-ID 36-018-1500.000 11-01-96 21.77	-00-00 10PT. HEPLAR S. D. 24.5 X 132 0000.00A COM USE CODE 400 1,390	00	1,390								

DAYTON LEGAL BLANK INC 60388

TAX RATE 40.40
A/R RED FACTOR 15.4224
OTH RED FACTOR 13.8603

LAWRENCE
TAX DISTRICT 36-UPPER TWP-FOURTH WARD-IRONTON CORP-IRONTON S.D.

GENERAL TAX LIST AND DUPLICATE OF REAL AND PUBLIC UTILITY PROPERTY
COUNTY REAL ESTATE TAXES AND SPECIAL ASSESSMENTS

TAX YEAR 1996
INTEREST RATE
12/23/96 PAGE NO 6401

OWNER'S NAME MAILING ADDRESS	DESCRIPTION			TAXES CHARGED	DECEMBER TAXES	PENALTY	JUNE TAXES	PENALTY	TOTAL DELINQUENT	C. D. DATE	MEMO
	LAND	IMPROVEMENTS	TOTAL VALUE								
SHERIDAN, WILLIAM R 1616 SOUTH 3RD ST. IRONTON, OHIO 45638 VOL 574 PG 600 PARCEL-ID 36-018-1600.000 11-01-96 49.81	-00-00 10 PT. HEPLAR 44 ON HECLA ALLEY X 165 NEXT MU R 0000.00A COM USE CODE 400 3,180 00 3,180			Kathy J. Kretzenberg —							
HUGHES, J. AILEEN & TURMAN, WILLIAM C. 302 ORCHARD DR. SOUTH POINT, OHIO 45680 VOL 564 PG 809 PARCEL-ID 36-018-1700.000	-00-00 13PT. HEPLAR S. D. 8 84 ON 3RD X 156 0000.00A COM USE CODE 400 2,100 00 2,100										
HUGHES, J AILEEN & TURMAN, WILLIAM C 3RD ST IRONTON, OH 45638 ABATEMENT 89-99 PARCEL-ID 36-018-1700.333	ABATEMENT 89-99 ABT USE CODE 700 2,100 00 2,100										
CENTRAL SCHOOL 1616 SO 6TH ST IRONTON, OHIO 45638-0000 VOL 86 PG 348 PARCEL-ID 36-018-1710.000	-00-00 0000.00A EXM USE CODE 650 40,790 77,060 117,850										
ROWE, ROBERT L. & BONNIE LIFE EST JODI A ROWE REM. 1423 SO. 7TH. ST. IRONTON, OHIO 45638 VOL 595 PG 138 PARCEL-ID 36-018-1800.000	-00-00 16PT. HEPLAR S. D. 1 132 ON OAK X 60 ON 5TH 0000.00A RES USE CODE 510 2,590 3,890 6,480										
DECOURLEY, ERNEST B. & VICKI P 612 ELLISON ST. IRONTON, OHIO 45638-0002 VOL 449 PG 452 PARCEL-ID 36-019-0100.000	-00-00 PT 16 HEPLAR SD 2 & PT 91 FGA 52' X 1 0000.00A RES USE CODE 510 2,640 17,430 20,070 HOMESITE VALUE LISTED BELOW 2,640 17,430 20,070										
STURGILL, HOMER L. & DIANNE F. 1602 S. 7TH ST. IRONTON, OHIO 45638 PARCEL-ID 36-019-0101.000	-00-00 PT 16 HEPLAR SD 2 & P T91 FGA-62.68'ON 7TH STX 80' O N 0000.00A RES USE CODE 510 2,480 16,770 19,250 HOMESITE VALUE LISTED BELOW 2,480 16,770 19,250										
SNEAD, RALPH T. & LEAH RAY 1604 S. 7TH ST. IRONTON, OHIO 45638 PARCEL-ID 36-019-0102.000	-00-00 PT 16 HEPLAR SD 2 & P T91 FGA-64.28'ON 7TH STX 80' O N 0000.00A RES USE CODE 510 2,520 17,800 20,320 HOMESITE VALUE LISTED BELOW 2,520 17,800 20,320										
THOMAS, ROBERT E. & NIKKI L. 1603 S 6TH ST	-00-00 16PT. HEPLAR S. D. 2 58.69 ON 6TH X 132 / see 70 Dup.										

TAX RATE 40.40
A/R RED FACTOR 15.4224
OTH RED FACTOR 13.8603

LAWRENCE
TAX DISTRICT 36-UPPER TWP-FOURTH WARD-IRONTON CORP-IRONTON S.D.

GENERAL TAX LIST AND DUPLICATE OF REAL AND PUBLIC UTILITY PROPERTY
COUNTY REAL ESTATE TAXES AND SPECIAL ASSESSMENTS

TAX YEAR 1996
INTEREST RATE
12/23/96 PAGE NO 6402

OWNER'S NAME MAILING ADDRESS	DESCRIPTION			TAXES CHARGED	DECEMBER TAXES	PENALTY	JUNE TAXES	PENALTY	TOTAL DELINQUENT	C. D. DATE	MEMO
	LAND	IMPROVEMENTS	TOTAL VALUE								
IRONTON, OHIO 45638-000 VOL 560 PG 356 PARCEL-ID 36-019-0200.000	0000.00A RES USE CODE 510 3,030 18,310 21,340 HOMESITE VALUE LISTED BELOW 3,030 15,290 18,320			Darrell							
CYRUS, CYNTHIA L 002 108 HILL CT. LAVERGNE, TN. 37086 VOL 561 PG 260 PARCEL-ID 36-019-0300.000	-00-00 16PT. HEPLAR S. D. 2 & PT. LOT 90 FGA 37 ON 6TH X 0000.00A RES USE CODE 510 1,760 10,580 12,340 HOMESITE VALUE LISTED BELOW 1,760 10,580 12,340										
TIPTON, KIMBERLY ANN 1615 SO 6TH ST IRONTON, OHIO 45638 VOL 589 PG 363 PARCEL-ID 36-019-0400.000	16 PT HEPLAR SD 2 WHOLE 89 & P T 90 30' S SIDE FGA RES USE CODE 510 3,630 13,400 17,030 HOMESITE VALUE LISTED BELOW 3,630 13,400 17,030										
FAIRCHILD, KENNETH D & PHYLLIS 1628 SO 6TH ST IRONTON, OHIO 45638 VOL 305 PG 411 PARCEL-ID 36-019-0500.000	-00-00 16PT. HEPLAR S. D. 2 39 ON 6TH X 132 0000.00A RES USE CODE 510 1,860 12,430 14,290 HOMESITE VALUE LISTED BELOW 1,860 12,430 14,290										
FAIRCHILD, KENNETH D & PHYLLIS 1628 SO 6TH ST IRONTON, OHIO 45638 VOL 305 PG 411 PARCEL-ID 36-019-0600.000	-00-00 16PT. HEPLAR S. D. 3 2 ON 6TH X 132 S SIDE 0000.00A RES USE CODE 500 110 00 110										
VALVOLINE INC. A KENTUCKY CORP P. O. BOX 14000 LEXINGTON, KY. 40512-000 VOL 548 PG 113 * 479 PARCEL-ID 36-019-0700.000	-00-00 18PT. HEPLAR S. D. ON RIVER FRONT 0000.00A COM USE CODE 400 3,500 00 3,500										
VALVOLINE INC., A KENTUCKY COR P P. O. BOX 14000 LEXINGTON, KY. 40512-0000 VOL548 PG 113 & 479 PARCEL-ID 36-019-0900.000	-00-00 1AUD. PLAT 1900 2 0004.56A IND USE CODE 340 34,160 108,910 143,070										
MARCOAL U.S.A. INC. P.O. BOX 119 SANTA CLAUS, IN 47579 VOL 527 PG 411 PARCEL-ID 36-019-1000.000	-00-00 5AUD. PLAT 1900 PT ETNA FUR LESS 6.02A &R/W AC 0002.18A IND USE CODE 300 6,100 00 6,100										
MARCOAL U.S.A. INC. P.O. BOX 119 SANTA CLAUS, IN 47579 VOL 527 PG 411	-00-00 5AUD. PLAT 1900 PT. 0024.76A COM USE CODE 400										

DAYTON LEGAL BLANK INC 60388

TAX RATE 40.40
A/R RED FACTOR 15.4224
OTH RED FACTOR 13.8603

LAWRENCE
TAX DISTRICT 36-UPPER TWP-FOURTH WARD-IRONTON CORP-IRONTON S.D.

GENERAL TAX LIST AND DUPLICATE OF REAL AND PUBLIC UTILITY PROPERTY
COUNTY REAL ESTATE TAXES AND SPECIAL ASSESSMENTS

TAX YEAR 1996
INTEREST RATE
12/23/96 PAGE NO 6403

OWNER'S NAME MAILING ADDRESS	DESCRIPTION			TAXES CHARGED	DECEMBER TAXES	PENALTY	JUNE TAXES	PENALTY	TOTAL DELINQUENT	C. D. DATE	MEMO
	LAND	IMPROVEMENTS	TOTAL VALUE								
PARCEL-ID 36-019-1100.000	43,330	00	43,330								
PEERLESS CORPORATION C/O ADVANCED CAST PRODUCTS P.O. BOX 417 MEADVILLE, PA. 16335 VOL 544 P G 523 PARCEL-ID 36-019-1200.000	9 AUD PLAT 1900 LESS 0.69A. BA L=0.66ACS. IND USE CODE 300 4,620	00	4,620								
IRONTON IRON, INC. PO BOX 98 IRONTON, OHIO 45638 VOL 516 PG 299 PARCEL-ID 36-019-1200.001	9 AUD PLAT 1900 PT. 0.69ACS. IND USE CODE 300 2,420	00	2,420								
PEERLESS CORP 3RD ST IRONTON, OH 45638 ABATEMENT/EXPIRES 97 PARCEL-ID 36-019-1200.333	ABATEMENT EXPIRES 1997 ABT USE CODE 700 4,620	00	4,620								
IRONTON IRON INC 3RD ST IRONTON, OH 45638 ABATEMENT EXPIRES 1997 PARCEL-ID 36-019-1200.888	ABATEMENT 1997 ABT USE CODE 700 2,420	00	2,420								
PEERLESS CORPORATION C/O ADVANCED CAST PRODUCTS P.O. BOX 417 MEADVILLE, PA. 16335 VOL 544 P G 523 PARCEL-ID 36-019-1300.000	5 AUD PLAT PT 9 LESS 0.14A. BA L=0.14ACS. IND USE CODE 330 1,960	31,280	33,240								
IRONTON IRON, INC. PO BOX 98 IRONTON, OHIO 45638 VOL 516 PG 299 PARCEL-ID 36-019-1300.001	PT 5 AUD PLAT PT 9 0.14ACS. IND USE CODE 300 490	00	490								
PEERLESS CORP 3RD ST IRONTON, OH 45638 ABATEMENT EXPIRES 97 PARCEL-ID 36-019-1300.333	ABATEMENT EXPIRES 1997 ABT USE CODE 700 490	00	490								
IRONTON IRON, INC 3RD ST IRONTON, OH 45638 ABATEMENT EXPIRES 1997 PARCEL-ID 36-019-1300.888	ABATEMENT EXPIRES 1997 ABT USE CODE 700 490	00	490								
IRONTON IRON INC. P. O. BOX 98 IRONTON OHIO 45638 VOL 544 PG 523 PARCEL-ID 36-019-1400.000	-00-00 5AUD. PLAT 1900 PT. 9 0000.18A IND USE CODE 300 630	00	630								
IRONTON IRON INC 3RD ST	ABATEMENT EXPIRES 1997 ABT USE CODE 700										

TAX RATE 40.40
A/R RED FACTOR 15.4224
OTH RED FACTOR 13.8603

LAWRENCE
TAX DISTRICT 36-UPPER TWP-FOURTH WARD-IRONTON CORP-IRONTON S.D.

GENERAL TAX LIST AND DUPLICATE OF REAL AND PUBLIC UTILITY PROPERTY
COUNTY REAL ESTATE TAXES AND SPECIAL ASSESSMENTS

TAX YEAR 1996
INTEREST RATE
12/23/96 PAGE NO 6404

OWNER'S NAME MAILING ADDRESS	DESCRIPTION			TAXES CHARGED	DECEMBER TAXES	PENALTY	JUNE TAXES	PENALTY	TOTAL DELINQUENT	C. D. DATE	MEMO
	LAND	IMPROVEMENTS	TOTAL VALUE								
IRONTON, OH 45638 ABATEMENT EXPIRES 1997 PARCEL-ID 36-019-1400.333	630	00	630								
IRONTON IRON INC. P.O. BOX 98 IRONTON, OHIO 45638 VOL 544 P G 523 PARCEL-ID 36-019-1500.000	-00-00 5AUD. PLAT 1900 PT. E OF N & W RW 0000.51A IND USE CODE 300 1,790	00	1,790								
IRONTON IRON INC 3RD ST IRONTON, OH 45638 ABATEMENT 1997 PARCEL-ID 36-019-1500.333	ABATEMENT EXPIRES 1997 ABT USE CODE 700 1,790	00	1,790								
DAYTON MALLEABLE IRON CO. P.O. BOX 98 IRONTON, OHIO 45638 VOL 222 PG 8 PARCEL-ID 36-019-1600.000	-00-00 6AUD. PLAT 1900 SARAH FURNACE PT. 0002.67A IND USE CODE 300 18,690	00	18,690								
MARCOAL U.S.A. INC. P.O. BOX 119 SANTA CLAUS, IN 47579 750,000 4 PARCELS PARCEL-ID 36-019-1700.000	-00-00 6AUD. PLAT 1900 SARAH FURNACE CEN. PT. 0005.71A IND USE CODE 300 9,990	00	9,990								
IRONTON IRON INC. P.O. BOX 98 IRONTON, OHIO 45638 VOL 544 PG 523 PARCEL-ID 36-019-1800.000	-00-00 6AUD. PLAT 1900 SARAH FURNACE PT 22.6 ON 3RD 0000.28A IND USE CODE 300 980	00	980								
IRONTON IRON INC 3RD ST IRONTON, OH 45638 ABATEMENT 1997 PARCEL-ID 36-019-1800.333	ABATEMENT 1997 ABT USE CODE 700 980	00	980								
IRONTON IRON INC. P.O. BOX 98 IRONTON, OHIO 45638 VOL 544 PG 523 PARCEL-ID 36-019-1900.000	-00-00 S AUD PLAT 1900 PT E OF N AND W 0000.43A IND USE CODE 300 1,510	00	1,510								
IRONTON IRON INC 3RD ST IRONTON, OH 45638 ABATEMENT 1997 PARCEL-ID 36-019-1900.333	ABATEMENT 1997 ABT USE CODE 700 1,510	00	1,510								
IRONTON IRON INC. P.O. BOX 98 IRONTON, OHIO 45638 VOL 544 PG 523 PARCEL-ID 36-020-0100.000	7 AUD PLAT 1900 LESS 0.13A BAL =6.10A IND USE CODE 320 42,700	561,920	604,620								

DAYTON LEGAL BLANK INC 60388

TAX RATE 40.40
A/R RED FACTOR 15.4224
OTH RED FACTOR 13.8603

LAWRENCE
TAX DISTRICT 36-UPPER TWP-FOURTH WARD-IRONTON CORP-IRONTON S.D.

GENERAL TAX LIST AND DUPLICATE OF REAL AND PUBLIC UTILITY PROPERTY
COUNTY REAL ESTATE TAXES AND SPECIAL ASSESSMENTS

12/23/96

TAX YEAR 1996
INTEREST RATE
PAGE NO 6405

OWNER'S NAME MAILING ADDRESS	DESCRIPTION			TAXES CHARGED	DECEMBER TAXES	PENALTY	JUNE TAXES	PENALTY	TOTAL DELINQUENT	C. D. DATE	MEMO
	LAND	IMPROVEMENTS	TOTAL VALUE								
DAYTON MALLEABLE INC C/O ADVANCED CAST PRODUCTS P.O. BOX 417 MEADVILLE, PA. 16335 RT 68 PARCEL-ID 36-020-0100.001	THIS PARCEL FOR "PEERLESS BLDG VALUE" ONLY 00	IND USE CODE 300 00	00	Delete per Laura see note							
IRONTON IRON INC 3RD ST IRONTON, OH 45638 ABATEMENT 1997 PARCEL-ID 36-020-0100.333	ABATEMENT 1997 42,700	ABT USE CODE 700 37,030	79,730								
IRONTON IRON INC. P.O. BOX 98 IRONTON, OHIO 45638 VOL 544 PG 523 PARCEL-ID 36-020-0200.000	-00-00 7AUD. PLAT 1900 PT. 0000.13A 460	IND USE CODE 300 00	460								
IRONTON IRON INC 3RD ST IRONTON, OH 45638 ABATEMENT 1997 PARCEL-ID 36-020-0200.333	ABATEMENT 1997 460	ABT USE CODE 700 00	460								
IRONTON IRON INC. P.O. BOX 98 IRONTON, OHIO 45638 VOL 544 PG 523 PARCEL-ID 36-020-0300.000	-00-00 8AUD. PLAT 1900 PT. 0001.25A 4,380	IND USE CODE 300 00	4,380								
IRONTON IRON INC 3RD ST IRONTON, OH 45638 ABATEMENT 1997 PARCEL-ID 36-020-0300.333	ABATEMENT 1997 4,380	ABT USE CODE 700 00	4,380								
IRONTON IRON INC. P.O. BOX 98 IRONTON, OHIO 45638 VOL 544 PG 523 PARCEL-ID 36-020-0400.000	-00-00 8AUD. PLAT 1900 PT. 0000.23A 810	IND USE CODE 300 00	810								
IRONTON IRON INC 3RD ST IRONTON, OH 45638 ABATEMENT 1997 PARCEL-ID 36-020-0400.333	ABATEMENT 1997 810	ABT USE CODE 700 00	810								
IRONTON IRON INC. P.O. BOX 98 IRONTON, OHIO 45638 VOL 544 PG 523 PARCEL-ID 36-020-0500.000	-00-00 8AUD. PLAT 1900 PT. 0000.96A 3,360	IND USE CODE 300 00	3,360								
IRONTON IRON INC	ABATEMENT 1997										

36-020-0100.001

Delete - This parcel was Created to Carry Peerless Bldg. Peerless now has own Parcel.

36-019-1300

TAX RATE 40.40
A/R RED FACTOR 15.4224
OTH RED FACTOR 13.8603

LAWRENCE
TAX DISTRICT 36-UPPER TWP-FOURTH WARD-IRONTON CORP-IRONTON S.D.

GENERAL TAX LIST AND DUPLICATE OF REAL AND PUBLIC UTILITY PROPERTY
COUNTY REAL ESTATE TAXES AND SPECIAL ASSESSMENTS

12/23/96

TAX YEAR 1996
INTEREST RATE
PAGE NO 6406

OWNER'S NAME MAILING ADDRESS	DESCRIPTION			TAXES CHARGED	DECEMBER TAXES	PENALTY	JUNE TAXES	PENALTY	TOTAL DELINQUENT	C. D. DATE	MEMO
	LAND	IMPROVEMENTS	TOTAL VALUE								
3RD ST IRONTON, OH 45638 ABATEMENT 1997 PARCEL-ID 36-020-0500.333	3,360	ABT USE CODE 700 00	3,360								
IRONTON IRON INC. P.O. BOX 98 IRONTON, OHIO 45638 VOL 544 PG 523 PARCEL-ID 36-020-0600.000	-00-00 8AUD. PLAT 1900 PT. 0000.10A 350	IND USE CODE 300 00	350								
IRONTON IRON INC 3RD ST IRONTON, OH 45638 ABATEMENT 1997 PARCEL-ID 36-020-0600.333	ABATEMENT 1997 350	ABT USE CODE 700 00	350								
IRONTON IRON INC. P.O. BOX 98 IRONTON, OHIO 45638 VOL 544 PG 523 PARCEL-ID 36-020-0700.000	-00-00 8AUD. PLAT 1900 PT. 0001.67A 5,850	IND USE CODE 300 00	5,850								
IRONTON IRON INC 3RD ST IRONTON, OH 45638 ABATEMENT 1997 PARCEL-ID 36-020-0700.333	ABATEMENT 1997 550	ABT USE CODE 700 00	550								
IRONTON IRON INC. P.O. BOX 98 IRONTON, OHIO 45638 VOL 544 PG 523 PARCEL-ID 36-020-0800.000	-00-00 8AUD. PLAT 1900 PT. 0000.18A 630	IND USE CODE 300 00	630								
IRONTON IRON INC 3RD ST IRONTON, OH 45638 ABATEMENT 1997 PARCEL-ID 36-020-0800.333	ABATEMENT 1997 630	ABT USE CODE 700 00	630								
IRONTON IRON INC. P.O. BOX 98 IRONTON OHIO 45638 VOL5 44 PG 523 PARCEL-ID 36-020-0900.000	-00-00 8AUD. PLAT 1900 PT. 0000.09A 320	IND USE CODE 300 00	320								
IRONTON IRON INC 3RD ST IRONTON, OH 45638 ABATEMENT 1997 PARCEL-ID 36-020-0900.333	ABATEMENT 1997 320	ABT USE CODE 700 00	320								
IRONTON IRON INC. P.O. BOX 98 IRONTON OHIO 45638 VOL 544 PG 523 PARCEL-ID 36-020-1000.000	-00-00 8AUD. PLAT 1900 PT. 0000.31A 1,090	IND USE CODE 300 00	1,090								

DAYTON LEGAL BLANK INC 60388

TAX RATE 40.40
A/R RED FACTOR 15.4224
OTH RED FACTOR 13.8603

LAWRENCE
TAX DISTRICT 36-UPPER TWP-FOURTH WARD-IRONTON CORP-IRONTON S.D.

GENERAL TAX LIST AND DUPLICATE OF REAL AND PUBLIC UTILITY PROPERTY
COUNTY REAL ESTATE TAXES AND SPECIAL ASSESSMENTS

TAX YEAR 1996
INTEREST RATE
12/23/96 PAGE NO 6407

OWNER'S NAME MAILING ADDRESS	DESCRIPTION			TAXES CHARGED	DECEMBER TAXES	PENALTY	JUNE TAXES	PENALTY	TOTAL DELINQUENT	C. D. DATE	MEMO
	LAND	IMPROVEMENTS	TOTAL VALUE								
IRONTON IRON INC 3RD ST IRONTON, OH 45638 ABATEMENT 1997 PARCEL-ID 36-020-1000.333	ABATEMENT 1997 1,090	ABT USE CODE 700 00	1,090								
IRONTON IRON INC. P.O. BOX 98 IRONTON, OHIO 45638 VOL 544 PG 523 PARCEL-ID 36-020-1100.000	-00-00 8AUD. PLAT 1900 PT. S 3.93 0000.04A 140	IND USE CODE 300 00	140								
IRONTON IRON INC 3RD ST IRONTON, OH 45638 ABATEMENT 1997 PARCEL-ID 36-020-1100.333	ABATEMENT 1997 140	ABT USE CODE 700 00	140								
IRONTON IRON INC. P.O. BOX 98 IRONTON, OHIO 45638 VOL 544 PG 523 PARCEL-ID 36-020-1200.000	-00-00 8AUD. PLAT 1900 PT. 0000.13A 460	IND USE CODE 300 00	460								
IRONTON IRON INC 3RD ST IRONTON, OH 45638 ABATEMENT 1997 PARCEL-ID 36-020-1200.333	ABATEMENT 1997 460	ABT USE CODE 700 00	460								
MCKENZIE, LAWRENCE W & WANDA & SANDERS, WILBUR B & EDITH MA 2324 S. 3RD IRONTON, OHIO SEE 1991 AUDITORS DUPLICATE PARCEL-ID 36-020-1400.000	13 AUD PLAT 1900 40 ON 3RD X 1 32 1/2 ST 1/2 ALLEY 3,230	COM USE CODE 429 8,780	12,010								
CITY OF IRONTON, OHIO VOL 284 PG 9 PARCEL-ID 36-020-1500.000	-00-00 13AUD. PLAT 1900 ST. HY. EASE. PARC. NO. 71 W 0000.07A 110	COM USE CODE 400 00	110								
BECKETT, CLARA BELLE 2406 SO. 3RD ST IRONTON, OHIO 45638 VOL 478 PG 675 PARCEL-ID 36-020-1600.000	-00-00 13AUD. PLAT 1900 52 ON 3RD X 132 S SIDE 0000.00A 2,470 HOMESITE VALUE LISTED BELOW 2,470	RES USE CODE 510 6,850 6,850	9,320 9,320								
OWENS, EDITH M. 3401 FRICK RD. HOUSTON, TEXAS 77086 VOL 396 PG 373 PARCEL-ID 36-020-1700.000	-00-00 13AUD. PLAT 1900 163.3 ON S SIDE PLEASAN T 0000.00A 00	RES USE CODE 500 00	00								

12/23/96 - Mr. Lecky has Title Coat

Brian Beckett -

TAX RATE 40.40
A/R RED FACTOR 15.4224
OTH RED FACTOR 13.8603

LAWRENCE
TAX DISTRICT 36-UPPER TWP-FOURTH WARD-IRONTON CORP-IRONTON S.D.

GENERAL TAX LIST AND DUPLICATE OF REAL AND PUBLIC UTILITY PROPERTY
COUNTY REAL ESTATE TAXES AND SPECIAL ASSESSMENTS

TAX YEAR 1996
INTEREST RATE
12/23/96 PAGE NO 6408

OWNER'S NAME MAILING ADDRESS	DESCRIPTION			TAXES CHARGED	DECEMBER TAXES	PENALTY	JUNE TAXES	PENALTY	TOTAL DELINQUENT	C. D. DATE	MEMO
	LAND	IMPROVEMENTS	TOTAL VALUE								
07-24-96 TRNSF TO 36-020-1700.000 RAMBACHER, JOYCE											
RAMBACHER, JOYCE 719 SO 6TH ST IRONTON, OHIO 45638 VOL 612 PG 119 & 286 PARCEL-ID 36-020-1700.000 07-24-96 TRNSF FROM 36-020-1700.000 OWENS, EDITH M.	-00-00 13AUD. PLAT 1900 163.3 ON S SIDE PLEASAN T 0000.00A 4,450	RES USE CODE 500 00	4,450								
LECKY, HARRY & SON, INC. C/O RAX SYSTEMS, INC. 4150 TULLER RD. DUBLIN OHIO 43017 VOL 462 PG 724 PARCEL-ID 36-020-1800.000	-00-00 13AUD. PLAT 1900 60 ON 3RD NEXT N & W RY. 0000.00A 2,270	COM USE CODE 435 55,640	57,910								
LECKY, HARRY & SON, INC. C/O RAX SYSTEMS, INC. 4150 TULLER RD. DUBLIN, OHIO 43017 VOL 462 PG 724 PARCEL-ID 36-021-0100.000	-00-00 13AUD. PLAT 1900 40 ON 3RD X 115 & 1/2 A L 0000.00A 3,440	COM USE CODE 400 00	3,440								
LECKY, HARRY & SON, INC. C/O RAX SYSTEMS, INC. 4150 TULLER RD. DUBLIN, OHIO 43017 VOL 462 PG 724 PARCEL-ID 36-021-0200.000	-00-00 13AUD. PLAT 1900 40 ON 3RD X 115 & 1/2 A L 0000.00A 3,440	COM USE CODE 400 00	3,440								
WYMER, KEITH ALAN & MARY LOU 2402 SO. 3RD ST IRONTON, OHIO 45638 VOL 329 CPG 63 PARCEL-ID 36-021-0300.000 10-18-96 134.96	-00-00 13AUD. PLAT 1900 38 ON 3RD X 132 ON PLEA S 0000.00A 1,810 HOMESITE VALUE LISTED BELOW 1,810	RES USE CODE 510 6,440 6,440	8,250 8,250								
ALBAN, AUSTIN D. ET AL 105 PLEASANT ST. IRONTON, OHIO 45638 VOL 465 PG 777 PARCEL-ID 36-021-0500.000	-00-00 13AUD. PLAT 1900 40 ON PLEASANT IF EXT.ADJ. PR I 0000.00A 1,300 HOMESITE VALUE LISTED BELOW 1,300	RES USE CODE 510 3,340 3,340	4,640 4,640								
DESTOCKI, PAUL & CAROL JEAN LI FE ESTATE 2020 SO. 10TH ST. IRONTON, OHIO 45638 VOL 564 PG 335 PARCEL-ID 36-021-0600.000	-00-00 13AUD. PLAT 1900 68.3 ON PLEASANT IF EXT. W P 0000.00A 1,450 HOMESITE VALUE LISTED BELOW 1,450	RES USE CODE 510 3,610 3,610	5,060 5,060								
LECKY, HARRY & SON, INC. C/O RAX SYSTEMS, INC. 4150 TULLER RD. DUBLIN, OHIO 45638	-00-00 13AUD. PLAT 1900 39 ON PLEASANT IF EXT. MI D 0000.00A	COM USE CODE 400									

DAYTON LEGAL BLANK INC 60388

TAX RATE 40.40
A/R RED FACTOR 15.4224
OTH RED FACTOR 13.8603

LAWRENCE
TAX DISTRICT 36-UPPER TWP-FOURTH WARD-IRONTON CORP-IRONTON S.D.

GENERAL TAX LIST AND DUPLICATE OF REAL AND PUBLIC UTILITY PROPERTY
COUNTY REAL ESTATE TAXES AND SPECIAL ASSESSMENTS

TAX YEAR 1996
INTEREST RATE
12/23/96 PAGE NO 6409

OWNER'S NAME MAILING ADDRESS	DESCRIPTION			TAXES CHARGED	DECEMBER TAXES	PENALTY	JUNE TAXES	PENALTY	TOTAL DELINQUENT	C. D. DATE	MEMO
	LAND	IMPROVEMENTS	TOTAL VALUE								
VOL 462 PG 724 PARCEL-ID 36-021-0700.000	1,520	00	1,520								
SPARE TIME RECREATION, INC 2216 SO. 3RD. ST. IRONTON, OHIO 45638 VOL 585 PG 37 PARCEL-ID 36-021-0800.000	-00-00 15AUD. PLAT 1900 KEMP HOMESTEAD N PT. 286.2 0 N 0001.97A COM USE CODE 464 13,790	40,470	54,260								
LECKY, HARRY & SON, INC. C/O RAX SYSTEMS, INC. 4150 TULLER RD. DUBLIN, OHIO 43017 VOL 462 PG 724 PARCEL-ID 36-021-0900.000	-00-00 15AUD. PLAT 1900 KEMP HOMESTEAD S PT. 0001.33A COM USE CODE 400 9,310	00	9,310								
TIBBS, DONALD W ETAL 1143 CARMON AVE NEW CARLISLE, OHIO 45344 VOL 611 PG 646 PARCEL-ID 36-021-1000.000 07-16-96 TRNSF FROM 36-021-1000.000 TIBBS, GRACE	-00-00 17AUD. PLAT 1900 PT. E 1/2 ON 4TH ST. 65 ON 4 T 0000.17A RES USE CODE 500 2,690	00	2,690	Gary L. Hankins-							
TIBBS, GRACE 2112 S. 4TH ST. IRONTON, OHIO 45638-000 VOL 548 PG 183 PARCEL-ID 36-021-1000.000 07-16-96 TRNSF TO 36-021-1000.000 TIBBS, DONALD W ETAL	-00-00 17AUD. PLAT 1900 PT. E 1/2 ON 4TH ST. 65 ON 4 T 0000.17A RES USE CODE 500 00	00	00								
LAWLESS, THOMAS & RITA 2110 S. 4TH IRONTON, OHIO VOL 386 PG 490 PARCEL-ID 36-021-1100.000	-00-00 17AUD. PLAT 1900 PT. E 1/2 33.50 X 61.62 0000.02A RES USE CODE 500 490	00	490								
SCHAFFER SUPER MARKETS INC A C C/O MARGARET ANNE GLYNN 2342 SUMMIT ST. PORTSMOUTH, OHIO 45662-0000 VOL 346 PG 198 PARCEL-ID 36-021-1200.000	-00-00 17PT S D 1&2WH S D PT L47 AD PL 1870 L1&2 KEYS AD 0001.69A COM USE CODE 421 38,590	161,780	200,370								
SAUNDERS, JAMES J. & DONNA E 2322 NORTH 2ND ST IRONTON, OHIO 45638 VOL 606 PG 203 PARCEL-ID 36-021-1300.000 02-14-96 TRNSF FROM 36-021-1300.000 HYLAND, ROBERT G. TRUSTEE	-00-00 18AUD. PLAT 1900 41 X 172 S. D. 1, 2, 3PT. 0000.00A RES USE CODE 510 2,180	10,120	12,300								
JONES, CARALEE SHAW TRUSTEE C/O JOYCE JONES 5532 SO. KILBOURN CHICAGO, ILL 60629	-00-00 18AUD. PLAT 1900 41 X 172 S. D. 1, 2, 3PT. 0000.00A RES USE CODE 510										

TAX RATE 40.40
A/R RED FACTOR 15.4224
OTH RED FACTOR 13.8603

LAWRENCE
TAX DISTRICT 36-UPPER TWP-FOURTH WARD-IRONTON CORP-IRONTON S.D.

GENERAL TAX LIST AND DUPLICATE OF REAL AND PUBLIC UTILITY PROPERTY
COUNTY REAL ESTATE TAXES AND SPECIAL ASSESSMENTS

TAX YEAR 1996
INTEREST RATE
12/23/96 PAGE NO 6410

OWNER'S NAME MAILING ADDRESS	DESCRIPTION			TAXES CHARGED	DECEMBER TAXES	PENALTY	JUNE TAXES	PENALTY	TOTAL DELINQUENT	C. D. DATE	MEMO
	LAND	IMPROVEMENTS	TOTAL VALUE								
VOL 554 PG 536 PARCEL-ID 36-021-1300.000 12-08-95 TRNSF TO 36-021-1300.000 HYLAND, ROBERT G. TRUSTEE	00	00	00								
HYLAND, ROBERT G. TRUSTEE 201 E 5TH ST SUITE 1700 CINCINNATI, OHIO 45202 VOL 604 PG 716,719, 723 PARCEL-ID 36-021-1300.000 12-08-95 TRNSF FROM 36-021-1300.000 JONES, CARALEE SHAW TRUST EE 02-14-96 TRNSF TO 36-021-1300.000 SAUNDERS, JAMES J. & DONN	-00-00 18AUD. PLAT 1900 41 X 172 S. D. 1, 2, 3PT. 0000.00A RES USE CODE 510 00	00	00								
JONES, FRED A 2006 SO. 4TH ST IRONTON, OHIO 45638 VOL 568 PG 143 PARCEL-ID 36-021-1400.000	-00-00 18AUD. PLAT 1900 S. D. 3 35 ON 4TH X 167.5 0000.00A RES USE CODE 510 1,860 HOMESITE VALUE LISTED BELOW 1,860	10,830 10,520	12,690 12,380								
CYNECKI, JONDA ETAL 1535 GLENN AVE COLUMBUS, OHIO 43212 VOL 596 PG 131 PARCEL-ID 36-021-1500.000 03-27-96 TRNSF TO 36-021-1500.000 BROWN, ROBERT M & STACEY	-00-00 18AUD. PLAT 1900 S. D. 3 14 X 172 0000.00A RES USE CODE 510 00	00	00								
BROWN, ROBERT M & STACEY A 2010 SO 4TH ST IRONTON, OHIO 45638 VOL 608 PG 235 PARCEL-ID 36-021-1500.000 03-27-96 TRNSF FROM 36-021-1500.000 CYNECKI, JONDA ETAL	-00-00 18AUD. PLAT 1900 S. D. 3 14 X 172 0000.00A RES USE CODE 510 740 HOMESITE VALUE LISTED BELOW 740	8,050 7,760	8,790 8,500								
CYNECKI, JONDA ETAL 1535 GLENN AVE COLUMBUS, OHIO 43212 VOL 596 PG 131 PARCEL-ID 36-021-1600.000 03-27-96 TRNSF TO 36-021-1600.000 BROWN, ROBERT M & STACEY	-00-00 18AUD. PLAT 1900 S. D. 4 53 X 166 LESS 20 0000.00A RES USE CODE 599 00	00	00								
BROWN, ROBERT M & STACEY A 2010 SO 4TH ST IRONTON, OHIO 45638 VOL 608 PG 235 PARCEL-ID 36-021-1600.000 03-27-96 TRNSF FROM 36-021-1600.000 CYNECKI, JONDA ETAL	-00-00 18AUD. PLAT 1900 S. D. 4 53 X 166 LESS 20 0000.00A RES USE CODE 599 1,720	370	2,090								

DAYTON LEGAL BLANK INC 60388

TAX RATE 40.40
A/R RED FACTOR 15.4224
OTH RED FACTOR 13.8603

LAWRENCE
TAX DISTRICT 36-UPPER TWP-FOURTH WARD-IRONTON CORP-IRONTON S.D.

GENERAL TAX LIST AND DUPLICATE OF REAL AND PUBLIC UTILITY PROPERTY
COUNTY REAL ESTATE TAXES AND SPECIAL ASSESSMENTS

TAX YEAR 1996
12/23/96 INTEREST RATE
PAGE NO 6411

OWNER'S NAME MAILING ADDRESS	DESCRIPTION			TAXES CHARGED	DECEMBER TAXES	PENALTY	JUNE TAXES	PENALTY	TOTAL DELINQUENT	C. D. DATE	MEMO
	LAND	IMPROVEMENTS	TOTAL VALUE								
BROWN, ROBERT M & STACEY A 2010 SO 4TH ST IRONTON, OHIO 45638 VOL 608 PG 235 PARCEL-ID 36-021-1700.000	-00-00 18AUD. PLAT 1900 S. D. 4 PT. 20 X 16 6 0000.00A RES USE CODE 500 720	00	720								
03-27-96 TRNSF FROM 36-021-1700.000 CYNECKI, JONDA ET-AL											
CYNECKI, JONDA ET-AL 1535 GLENN AVE COLUMBUS, OHIO 43212 VOL 596 PG 131 PARCEL-ID 36-021-1700.000	-00-00 18AUD. PLAT 1900 S. D. 4 PT. 20 X 16 6 0000.00A RES USE CODE 500 00	00	00								
03-27-96 TRNSF TO 36-021-1700.000 BROWN, ROBERT M & STACEY											
VOLGARES, GLADYS M. LIFE EST. REM JAMES VOLGARES 2016 SO. 4TH ST IRONTON, OHIO 45638 VOL 578 PG 473 PARCEL-ID 36-021-1800.000	-00-00 18AUD. PLAT 1900 S. D. 5 20 X 40 0000.00A RES USE CODE 510 430	9,020	9,450								
VOLGARES, GLADYS M. LIFE EST. REM. SUE ELLEN MAINES 2016 SO. 4TH ST IRONTON, OHIO 45638 VOL 578 PG 475 PARCEL-ID 36-022-0100.000	-00-00 18AUD. PLAT 1900 S. D. 6 40 X 145.75 0000.00A RES USE CODE 510 1,980 HOMESITE VALUE LISTED BELOW 1,980	11,150 11,150	13,130 13,130								
GILLENWATER, VIRGINIA 2015 1/2 SOUTH 3RD ST IRONTON, OHIO 45638 VOL 564 PG 513 PARCEL-ID 36-022-0200.000	-00-00 19AUD. PLAT 1900 S PT. 40 ON 3RD X 172 0000.00A RES USE CODE 520 1,930 HOMESITE VALUE LISTED BELOW 1,930	5,020 5,020	6,950 6,950								
RADFORD, FRANCES BOX 155 BURNSVILLE, NC 28714 VOL 564 PG 511 PARCEL-ID 36-022-0300.000	-00-00 19AUD. PLAT 1900 40 ON 3RD X 172 0000.00A RES USE CODE 510 2,310	16,220	18,530								
EVANS, JAMES R. & ANN & DANIEL E. & BECKY DAY 2007 SO 3RD ST IRONTON, OHIO 45638 VOL 563 PG 631 PARCEL-ID 36-022-0400.000	-00-00 19AUD. PLAT 1900 S PT. 40 X 172 LESS 10 0000.00A RES USE CODE 510 2,310	15,820	18,130	8/13/97 Becky E. Miller							
RADFORD, FRANCES BOX 155 BURNSVILLE, NC 28714 VOL 564 PG 511 PARCEL-ID 36-022-0500.000	-00-00 19 AUD PLAT 1900 PT NE COR 10 ON ALLEY X 43 RES USE CODE 500 180	00	180								

TAX RATE 40.40
A/R RED FACTOR 15.4224
OTH RED FACTOR 13.8603

LAWRENCE
TAX DISTRICT 36-UPPER TWP-FOURTH WARD-IRONTON CORP-IRONTON S.D.

GENERAL TAX LIST AND DUPLICATE OF REAL AND PUBLIC UTILITY PROPERTY
COUNTY REAL ESTATE TAXES AND SPECIAL ASSESSMENTS

TAX YEAR 1996
12/23/96 INTEREST RATE
PAGE NO 6412

OWNER'S NAME MAILING ADDRESS	DESCRIPTION			TAXES CHARGED	DECEMBER TAXES	PENALTY	JUNE TAXES	PENALTY	TOTAL DELINQUENT	C. D. DATE	MEMO
	LAND	IMPROVEMENTS	TOTAL VALUE								
LATKA, JUDITH 2835 SO 8TH ST IRONTON, OHIO 45638 VOL 564 PG 508 PARCEL-ID 36-022-0600.000	-00-00 19 AUD PLAT 1900 N PT 70 ON 3RD X 172 ON MASTIN LESS 40X60 RES USE CODE 510 3,380	10,160	13,540								
LATKA, JUDITH 2835 SO 8TH ST IRONTON, OHIO 45638 VOL 563 PG 508 PARCEL-ID 36-022-0700.000	-00-00 19 AUD PLAT 1900 N PT 40 ON MASTIN X 60 ON CEDAR ALLEY RES USE CODE 510 1,130	4,860	5,990								
SALISBURY, WENDELL E. & FRANCES E. 1604 CHARLOTTE STREET IRONTON, OHIO 45638 VOL 490 PG 320 PARCEL-ID 36-022-0800.000	-00-00 10AUD. PLAT 1900 W PT. 60 ON 3RD X 150 0000.00A COM USE CODE 439 6,300	9,170	15,470								
PEERLESS CORPORATION C/O ADVANCED CAST PRODUCTS INC. P.O. BOX 417 MEADVILLE, PA. 16335 VOL 544 PG 523 PARCEL-ID 36-022-0900.000	10 AUD PLAT 1900 (SURVEY-VOL 5 16 P. 299) LESS 2.21A. BAL=0.03ACS. IND USE CODE 300 8,750	00	8,750								
IRONTON IRON, INC. PO BOX 98 IRONTON, OHIO 45638 $3,000,000-32 PARC-8/21/86 PARCEL-ID 36-022-0900.001	10 AUD PLAT 1900 (SURVEY-VOL 5 16 PG. 299) 2.21ACS. IND USE CODE 300 7,740	00	7,740								
PEERLES CORP 3RD ST IRONTON, OH 45638 ABATEMENT 1997 PARCEL-ID 36-022-0900.333	ABATEMENT 1997 ABT USE CODE 700 8,750	00	8,750								
IRONTON IRON INC 3RD ST IRONTON, OH 45638 ABATEMENT 1997 PARCEL-ID 36-022-0900.888	ABATEMENT 1997 ABT USE CODE 700 7,740	00	7,740								
IRONTON IRON INC. P.O. BOX 98 IRONTON, OH 45638 VOL 544 PG 523 PARCEL-ID 36-022-1000.000	-00-00 11AUD. PLAT 1900 W OF SHANK'S ALLEY LESS 40 0000.00A IND USE CODE 300 1,370	00	1,370								
IRONTON IRON INC 3RD ST IRONTON, OH 45638 ABATEMENT 1997 PARCEL-ID 36-022-1000.333	ABATEMENT 1997 ABT USE CODE 700 1,370	00	1,370								

DAYTON LEGAL BLANK INC 60388

TAX RATE 40.40
A/R RED FACTOR 15.4224
OTH RED FACTOR 13.8603

LAWRENCE
TAX DISTRICT 36-UPPER TWP-FOURTH WARD-IRONTON CORP-IRONTON S.D.

GENERAL TAX LIST AND DUPLICATE OF REAL AND PUBLIC UTILITY PROPERTY
COUNTY REAL ESTATE TAXES AND SPECIAL ASSESSMENTS

TAX YEAR 1996
INTEREST RATE
12/23/96 PAGE NO 6413

OWNER'S NAME MAILING ADDRESS	DESCRIPTION			TAXES CHARGED	DECEMBER TAXES	PENALTY	JUNE TAXES	PENALTY	TOTAL DELINQUENT	C. D. DATE	MEMO
	LAND	IMPROVEMENTS	TOTAL VALUE								
IRONTON IRON INC. P.O. BOX 98 IRONTON, OH 45638 VOL 544 PG 523 PARCEL-ID 36-022-1100.000	-00-00 12AUD. PLAT 1900 206 X 100 X 14 X 160 LESS 40 0000.00A IND USE CODE 300	1,860	00	1,860							
IRONTON IRON INC 3RD ST IRONTON, OH 45638 ABATEMENT 1997 PARCEL-ID 36-022-1100.333	ABATEMENT 1997 ABT USE CODE 700	1,860	00	1,860							
PEERLESS CORPORATION C/O ADVANCED CAST PRODUCTS INC. P.O. BOX 417 MEADVILLE, PA. 16335 VOL 544 PG 13 PARCEL-ID 36-022-1200.000	-00-00 AUD. PLAT 1900 BETWEEN R. R. & ELLISON 0000.11A IND USE CODE 300	1,540	00	1,540							
VALVOLINE INC., A KENTUCKY COR P P. O. BOX 14000 LEXINGTON, KY. 40512-0000 VOL 548 PG 113 & 479 PARCEL-ID 36-022-1300.000	-00-00 3AUD. PLAT 1900 N PT. PT. ROUND HOUSE T R 0001.81A IND USE CODE 300	6,340	00	6,340							
VALVOLINE, INC A KENTUCKY CORP P. O. BOX 14000 LEXINGTON, KY. 40512-0000 VOL 548 PG 113 & 479 PARCEL-ID 36-022-1400.000	-00-00 3AUD. PLAT 1900 0001.00A IND USE CODE 300	3,500	00	3,500							
WENTZ, RICHARD E. TRUSTEE C/O RICHARD WENTZ P.O. BOX 472 600 GREENUP ST. COVINGTON, KENTUCKY 41012 $550,000 SALE-5 PARC-3/5/84 PARCEL-ID 36-022-1500.000	-00-00 3AUD. PLAT 1900 W. P. T. ROUND HOUSE T R 0003.78A IND USE CODE 300	6,620	00	6,620							
PANCAKE, CHARLES & BEVERLY R. 314 HEPLAR ST. IRONTON, OHIO 45638 VOL 431 PG 138 PARCEL-ID 36-022-1600.000 09-20-96 25.00 09-27-96	-00-00 20AUD.PLAT 1900 OF HENRY S.NEAL LAND S.D.1 78 ON 0000.00A RES USE CODE 510 HOMESITE VALUE LISTED BELOW	2,420 2,420 25.00	8,670 8,670	11,090 11,090							
TAYLOR, JAMES F. 325 TWP. RD. 344 IRONTON, OHIO 45638 PARCEL-ID 36-022-1700.000	-00-00 20AUD. PLAT 1900 OF HEN S.NEAL LAND S.D. 254 ON H E 0000.00A COM USE CODE 400	2,270	00	2,270							
CASTLE, GARRY W. & DEBRA E. C/O JAMES F. TAYLOR 325 TWP. RD. 344 IRONTON, OHIO 45638	-00-00 20AUD. PLAT 1900 OF HEN S. NEAL LAND S. D. 2 0000.00A RES USE CODE 510										

TAX RATE 40.40
A/R RED FACTOR 15.4224
OTH RED FACTOR 13.8603

LAWRENCE
TAX DISTRICT 36-UPPER TWP-FOURTH WARD-IRONTON CORP-IRONTON S.D.

GENERAL TAX LIST AND DUPLICATE OF REAL AND PUBLIC UTILITY PROPERTY
COUNTY REAL ESTATE TAXES AND SPECIAL ASSESSMENTS

TAX YEAR 1996
INTEREST RATE
12/23/96 PAGE NO 6414

OWNER'S NAME MAILING ADDRESS	DESCRIPTION			TAXES CHARGED	DECEMBER TAXES	PENALTY	JUNE TAXES	PENALTY	TOTAL DELINQUENT	C. D. DATE	MEMO
	LAND	IMPROVEMENTS	TOTAL VALUE								
PARCEL-ID 36-022-1800.000	1,240	6,710	7,950								
MARCOAL U.S.A. INC. P.O. BOX 562 DALE IND. 47523 750,000 4 PARCELS PARCEL-ID 36-022-1900.000	-00-00 PT LOT 741 AND PL 18702 PT LOT 32 AUD PL1 0 0009.11A IND USE CODE 300	15,940	00	15,940							
RANEY, JEFFERY DEAN & KIMBERLY 1811 SOUTH 3RD STREET IRONTON, OHIO 45638 VOL 545 PG 500 PARCEL-ID 36-023-0100.000	20 AUD. PLAT 1900 OF HENRY S. NEAL LAND S.D. 3 RES USE CODE 510 HOMESITE VALUE LISTED BELOW	2,760 2,760	10,740 10,740	13,500 13,500							
COLEGROVE, RALPH E. & COLEGROVE, YVONNE LEE 1815 SO. 3RD IRONTON, OHIO 45638 PARCEL-ID 36-023-0200.000	-00-00 20AUD PLAT 1900 OF HEN S NEAL LAND S. D. 4 0000.00A RES USE CODE 510 HOMESITE VALUE LISTED BELOW	2,120 2,120	9,410 9,410	11,530 11,530							
HUMPHREYS, SADIE D. LIFE EST R EM MERRILL D. & EDITH K. 4770 CO RD 6 KITTS HILL, OHIO 45645 VOL 603 PG 275 PARCEL-ID 36-023-0300.000	-00-00 20AUD PLAT 1900 OF HEN S NEAL LAND S. D. 5 0000.00A RES USE CODE 510 HOMESITE VALUE LISTED BELOW	2,020 2,020	6,100 6,100	8,120 8,120							
JUSTICE, VIOLA LIFE EST 1823 SO. 3RD ST IRONTON, OHIO 45638-247 PARCEL-ID 36-023-0400.000 GANNON, VIOLA F. LIFE EST REM GANNON, MICHAEL & JAMES 1827 SO. 3RD ST IRONTON, OHIO VOL 560 PG 669 PARCEL-ID 36-023-0500.000	-00-00 20AUD PLAT 1900 OF HEN S NEAL LAND S. D. 6 0000.00A RES USE CODE 510 HOMESITE VALUE LISTED BELOW -00-00 20AUD PLAT 1900 OF HEN S NEAL LAND S. D. 7 0000.00A RES USE CODE 510	2,120 2,120 2,650	10,420 6,750 8,790	12,540 8,870 11,440							
FEBO, JENNIFER 316 NEAL AVE IRONTON, OHIO 45638 VOL 601 PG 791 PARCEL-ID 36-023-0600.000 ROSE, LAURA LIFE ESTATE JENNIF ER FEBO REMAINDERS	-00-00 20AUD. PL 1900 OF HEN S. NEAL LAND S. D. 8 50 ON N E 0000.00A RES USE CODE 510 HOMESITE VALUE LISTED BELOW -00-00 20AUD. PL 1900 OF HEN S. NEAL LAND S. D. 8 50 ON N	1,380 1,380	7,550 7,320	8,930 8,700							

DAYTON LEGAL BLANK INC 60388

TAX RATE 40.40
A/R RED FACTOR 15.4224
OTH RED FACTOR 13.8603

LAWRENCE
TAX DISTRICT 36-UPPER TWP-FOURTH WARD-IRONTON CORP-IRONTON S.D.

GENERAL TAX LIST AND DUPLICATE OF REAL AND PUBLIC UTILITY PROPERTY
COUNTY REAL ESTATE TAXES AND SPECIAL ASSESSMENTS

12/23/96

TAX YEAR 1996
INTEREST RATE

OWNER'S NAME MAILING ADDRESS	DESCRIPTION			TAXES CHARGED	DECEMBER TAXES	PENALTY	JUNE TAXES	PENALTY	TOTAL DELINQUENT	C. D. DATE	MEMO
	LAND	IMPROVEMENTS	TOTAL VALUE								
316 NEAL AVE IRONTON, OHIO 45638 VOL 601 PG 791 PARCEL-ID 36-023-0600.000	E 0000.00A	RES USE CODE	510 00								
08-30-96 TRNSF TO 36-023-0600.000 FEBO, JENNIFER											
HAMMOND, WILLIAM R. & ELAINE C P.O. BOX 2462 WEIRTON, W.VA. 26062 VOL 497 PG 676 PARCEL-ID 36-023-0700.000	-00-00 20AUD PL 1900 OF HEN S. NEAL LAND 0000.00A	RES USE CODE	S. D. 8 510 1,160 4,430 5,590								
SAUNDERS, JAMES J & DONNA E 2322 NORTH 2ND ST IRONTON, OHIO 45638 VOL 578 PG 279 PARCEL-ID 36-023-0800.000	-00-00 20AUD PL 1900 OF HEN S. NEAL LAND 0000.00A	COM USE CODE	S. D. 8 499 2,520 14,360 16,880								
SAUNDERS, JAMES J & DONNA E 2322 NORTH 2ND ST IRONTON, OHIO 45638 VOL 578 PG 279 PARCEL-ID 36-023-0900.000	-00-00 20AUD PL 1900 OF HEN S. NEAL LAND 0000.00A	RES USE CODE	S. D. 9 530 3,290 9,000 12,290								
BRYAN, JOHN H. 1906 S. 3RD IRONTON, OHIO 45638 VOL 545 PG 773 PARCEL-ID 36-023-1000.000	-00-00 20AUD PL 1900 OF HEN S. NEAL LAND 0 0000.00A	RES USE CODE	S. D. 1 510 1,690 4,520 6,210 HOMESITE VALUE LISTED BELOW 1,690 4,240 5,930								
ROBINSON, HOWARD B. & CONSTANCE K. 1911 SO. 3RD ST IRONTON, OHIO 45638-2474 PARCEL-ID 36-023-1100.000	20 AUD PLAT 1900 OF HENRY S. NEAL LAND SUBDIV LOT 11 1,860	8,610	RES USE CODE 510 10,470 HOMESITE VALUE LISTED BELOW 1,860 8,610 10,470								
MEYERS, JUANITA LIFE EST REM MARY ALICE HOAG ET-AL 1913 SO. 3RD ST IRONTON, OHIO 45638 VOL 596 PG 77, 81 PARCEL-ID 36-023-1200.000	-00-00 20AUD PL 1900 OF HEN S. NEAL LAND 2 0000.00A	RES USE CODE	S. D. 1 510 1,860 10,290 12,150 HOMESITE VALUE LISTED BELOW 1,860 10,290 12,150								
DANIELS, EDITH M. 2701 SO 6TH ST IRONTON, OHIO 45638 VOL 602 PG 561 PARCEL-ID 36-023-1300.000	-00-00 20AUD PL 1900 OF HEN S. NEAL LAND 3 0000.00A	COM USE CODE	S. D. 1 419 3,630 6,710 10,340								
MBM INCORPORATED 409 MAPLE AVE	20 AUDPL 1900 OF HEN NEAL LDS. D.14 39.80 ON 3RDX50 ON MASTIN										

TAX RATE 40.40
A/R RED FACTOR 15.4224
OTH RED FACTOR 13.8603

LAWRENCE
TAX DISTRICT 36-UPPER TWP-FOURTH WARD-IRONTON CORP-IRONTON S.D.

GENERAL TAX LIST AND DUPLICATE OF REAL AND PUBLIC UTILITY PROPERTY
COUNTY REAL ESTATE TAXES AND SPECIAL ASSESSMENTS

12/23/96

TAX YEAR 1996
INTEREST RATE

OWNER'S NAME MAILING ADDRESS	DESCRIPTION			TAXES CHARGED	DECEMBER TAXES	PENALTY	JUNE TAXES	PENALTY	TOTAL DELINQUENT	C. D. DATE	MEMO
	LAND	IMPROVEMENTS	TOTAL VALUE								
IRONTON, OHIO 45638 VOL 597 PG 204, 617 PARCEL-ID 36-023-1400.000	00	COM USE CODE 00	429 00								
08-19-96 TRNSF TO 36-023-1400.000 LABER, FRANK & MARY ANNE											
LABER, FRANK & MARY ANNE 1425 NO 4TH ST IRONTON, OHIO 45638 VOL 612 PG 746 PARCEL-ID 36-023-1400.000	20 AUDPL 1900 OF HEN NEAL LDS. D.14 39.80 ON 3RDX50 ON MASTIN 1,390	1,420	COM USE CODE 429 2,810								
08-19-96 TRNSF FROM 36-023-1400.000 MBM INCORPORATED											
KOREN, UNOKIE 3218 ST. RT. 141 IRONTON, OHIO 45638 VOL 591 PG 80 PARCEL-ID 36-023-1400.001	20 AUD PL OF HEN S NEAL LAND S D 30.20 X 50.00 ON MASTIN 770	5,310	RES USE CODE 510 6,080								
HAMILTON, DONALD N. & BARBARA 1545 S. 4TH ST. IRONTON, OHIO 45638 VOL 547 PG 343 PARCEL-ID 36-023-1500.000 09-09-96 202.09	-00-00 20AUD PL 1900 OF HEN S NEAL LA S D 14 78 ON M A 0000.00A 2,660	9,350	RES USE CODE 510 12,010								
WEESE, BERNICE 315 MASTIN AVE IRONTON,OHIO 45638 VOL 371 PG 625 PARCEL-ID 36-023-1600.000	-00-00 20AUD PL 1900 OF HEN S NEAL LA S D 14 43 MASTINX 7 0000.00A 1,330 HOMESITE VALUE LISTED BELOW 1,330	3,750 3,750	RES USE CODE 510 5,080 5,080								
WOODS, THOMAS A. 1173 PARK DRIVE IRONTON, OHIO 45638 VOL 550 PG 107 PARCEL-ID 36-023-1700.000	-00-00 20AUD PL 1900 OF HEN S. NEAL LAND 5 0000.00A 1,470 HOMESITE VALUE LISTED BELOW 1,470	5,260 5,260	S. D. 1 RES USE CODE 510 6,730 6,730								
HYLAND, ROBERT G. TRUSTEE 201 E 5TH ST SUITE 1700 CINCINNATI, OHIO 45202 VOL 604 716,719,723 PARCEL-ID 36-023-1800.000 12-08-95 TRNSF FROM 36-023-1800.000 JONES, CARALEE SHAW TRUSTEE 01-26-96 TRNSF TO 36-023-1800.000 LEOSA VALLANCE TRUSTEE OF	-00-00 20AUD PL 1900 OF HEN S. NEAL LAND 6 0000.00A 00	RES USE CODE 00	S. D. 1 500 00								
LEOSA VALLANCE TRUSTEE OF THE LEOSA VALLANCE FAMILY TRUST 513 HIGH ST	-00-00 20AUD PL 1900 OF HEN S. NEAL LAND 6 0000.00A	RES USE CODE	S. D. 1 500								

DAYTON LEGAL BLANK INC 60388

TAX RATE 40.40
A/R RED FACTOR 15.4224
OTH RED FACTOR 13.8603

LAWRENCE
TAX DISTRICT 36-UPPER TWP-FOURTH WARD-IRONTON CORP-IRONTON S.D.

GENERAL TAX LIST AND DUPLICATE OF REAL AND PUBLIC UTILITY PROPERTY
COUNTY REAL ESTATE TAXES AND SPECIAL ASSESSMENTS

12/23/96

TAX YEAR 1996
INTEREST RATE
PAGE NO 6417

OWNER'S NAME MAILING ADDRESS	DESCRIPTION			TAXES CHARGED	DECEMBER TAXES	PENALTY	JUNE TAXES	PENALTY	TOTAL DELINQUENT	C. D. DATE	MEMO
	LAND	IMPROVEMENTS	TOTAL VALUE								
COAL GROVE, OHIO 45638 VOL 604 716,719,723 PARCEL-ID 36-023-1800.000	1,100	00	1,100								
01-26-96 TRNSF FROM 36-023-1800.000 HYLAND, ROBERT G. TRUSTEE											
JONES, CARALEE SHAW TRUSTEE C/O JOYCE JONES 5532 SO. KILBOURN CHICAGO, ILL 60629 VOL 554 PG 536 PARCEL-ID 36-023-1800.000	-00-00 20AUD PL 1900 OF HEN S. NEAL LAND S. D. 1 6 0000.00A RES USE CODE 500 00 00 00										
12-08-95 TRNSF TO 36-023-1800.000 HYLAND, ROBERT G. TRUSTEE											
VALLANCE, LEOSA TRUSTEE OF THE LEOSA VALLANCE FAMILY TRUST 518 HIGH ST. COAL GROVE, OHIO 45638 PARCEL-ID 36-024-0100.000	-00-00 20AUD. PLAT 1900 OF HENRY S. NEAL LAND S. D. 1 7 0000.00A RES USE CODE 520 1,620 8,510 10,130										
GRAY, EARL DOUGLAS & FLORENCE 327 MASTIN AVE. IRONTON, OHIO 45638-2438 PARCEL-ID 36-024-0200.000	-00-00 20AUD. PLAT 1900 OF HENRY S. NEAL LAND S. D. 1 0000.00A RES USE CODE 510 1,620 8,400 10,020 HOMESITE VALUE LISTED BELOW 1,620 8,020 9,640										
EVANS, JAMES R. & ANN 2318 S. 5TH ST. IRONTON, OHIO 45638-0009 VOL 472 PG 628 PARCEL-ID 36-024-0300.000	-00-00 20AUD. PLAT 1900 OF HENRY S. NEAL LAND S. D. 1 0000.00A RES USE CODE 510 1,660 8,330 9,990 HOMESITE VALUE LISTED BELOW 1,660 8,330 9,990										
CATIGNANI, LOUIS J III 332 NEAL AVE. IRONTON, OHIO 04638 VOL 579 PG 329 PARCEL-ID 36-024-0400.000	-00-00 20AUD. PLAT 1900 OF HENRY S. NEAL LAND S. D. 2 0 0000.00A RES USE CODE 510 1,660 13,410 15,070 HOMESITE VALUE LISTED BELOW 1,660 9,820 11,480										
FULLER, RICHARD FRANK 328 NEAL AVE IRONTON, OHIO 45638 VOL 460 PG 278 PARCEL-ID 36-024-0500.000	-00-00 20AUD. PLAT 1900 OF HENRY S. NEAL LAND S. D. 2 1 0000.00A RES USE CODE 510 1,620 7,500 9,120 HOMESITE VALUE LISTED BELOW 1,620 6,870 8,490										
EACHES, JOSEPH F. & ANGELA F. 058 C/O STAR BANK 425 WALNUT STREET P. O. BOX 1038 CINCINNATI, OHIO 45201-1038	-00-00 20AUD. PLAT 1900 OF HENRY S. NEAL LAND S. D. 2 2 0000.00A RES USE CODE 510 1,620 10,000 11,620 HOMESITE VALUE LISTED BELOW										

TAX RATE 40.40
A/R RED FACTOR 15.4224
OTH RED FACTOR 13.8603

LAWRENCE
TAX DISTRICT 36-UPPER TWP-FOURTH WARD-IRONTON CORP-IRONTON S.D.

GENERAL TAX LIST AND DUPLICATE OF REAL AND PUBLIC UTILITY PROPERTY
COUNTY REAL ESTATE TAXES AND SPECIAL ASSESSMENTS

12/23/96

TAX YEAR 1996
INTEREST RATE
PAGE NO 6418

OWNER'S NAME MAILING ADDRESS	DESCRIPTION			TAXES CHARGED	DECEMBER TAXES	PENALTY	JUNE TAXES	PENALTY	TOTAL DELINQUENT	C. D. DATE	MEMO
	LAND	IMPROVEMENTS	TOTAL VALUE								
VOL 574 PG 689 PARCEL-ID 36-024-0600.000	1,620	10,000	11,620								
DEWITZ, DONALD F & JANET W. 322 NEAL AVE IRONTON, OHIO 45638 VOL 339 PG 168 PARCEL-ID 36-024-0700.000	-00-00 20AUD. PLAT 1900 OF HENRY S. NEAL LAND S. D. 2 3 0000.00A RES USE CODE 510 1,620 7,090 8,710 HOMESITE VALUE LISTED BELOW 1,620 6,940 8,560										
WILLIS, LOREN R. & MARY R. LIF E EST REM DEWITZ, JANET ETAL 318 NEAL AVE IRONTON, OHIO 45638 VOL 547 PG 49 PARCEL-ID 36-024-0800.000	-00-00 20AUD. PLAT 1900 OF HENRY S. NEAL LAND S. D. 2 4 0000.00A RES USE CODE 510 1,620 9,730 11,350 HOMESITE VALUE LISTED BELOW 1,620 9,730 11,350										
COLVILLE, LINDA 518 WASHINGTON ST IRONTON, OHIO 45638 VOL 566 PG 275 PARCEL-ID 36-024-0900.000	-00-00 20AUD. PLAT 1900 OF HENRY S. NEAL LAND S. D. 2 5 0000.00A RES USE CODE 510 1,620 6,280 7,900 HOMESITE VALUE LISTED BELOW 1,620 6,280 7,900										
HOWARD, JOHN C. & KATHERINE J. 492 CO RD 182 KITTS HILL, OHIO 45645 VOL 552 PG 815 PARCEL-ID 36-024-1000.000	-00-00 20AUD. PLAT 1900 OF HENRY S. NEAL LAND S. D. 2 6 0000.00A RES USE CODE 510 1,620 9,960 11,580 HOMESITE VALUE LISTED BELOW 1,620 9,960 11,580										
GOODALL, GEORGANNA & LAWLESS, JACK P. 323 NEAL AVENUE IRONTON, OHIO 45638 VO 475 PG 203 PARCEL-ID 36-024-1100.000	-00-00 20AUD. PLAT 1900 OF HENRY S. NEAL LAND S. D. 2 7 0000.00A RES USE CODE 510 1,620 13,550 15,170 HOMESITE VALUE LISTED BELOW 1,620 13,550 15,170			off 10/3/97 Jack P. Lawless							
LAWLESS, FORREST W. JR. & KATH 327 NEAL AVE IRONTON, OHIO 45638 VOL 312 PG 522 PARCEL-ID 36-024-1200.000	-00-00 20AUD. PLAT 1900 OF HENRY S. NEAL LAND S. D. 2 8 0000.00A RES USE CODE 510 1,620 6,860 8,480 HOMESITE VALUE LISTED BELOW 1,620 6,860 8,480										
FRISBIE, TAMMI D 329 NEAL AVE IRONTON, OHIO 45638 VOL 588 PG 270 PARCEL-ID 36-024-1300.000	-00-00 20AUD. PLAT 1900 OF HENRY S. NEAL LAND S. D. 2 9 0000.00A RES USE CODE 510 00 00 00										
10-25-96 TRNSF TO 36-024-1300.000 HONAKER, ARLEY G. & JENNI											
HONAKER, ARLEY G. & JENNIFER S 316 NEAL AVE.	-00-00 20AUD. PLAT 1900 OF HENRY S. NEAL LAND S. D. 2										

DAYTON LEGAL BLANK INC 60388

TAX RATE 45.40
A/R RED FACTOR 15.4224
OTH RED FACTOR 13.8603

LAWRENCE
TAX DISTRICT 36-UPPER TWP-FOURTH WARD-IRONTON CORP-IRONTON S.D.

GENERAL TAX LIST AND DUPLICATE OF REAL AND PUBLIC UTILITY PROPERTY
COUNTY REAL ESTATE TAXES AND SPECIAL ASSESSMENTS

12/23/96

TAX YEAR 1996
INTEREST RATE
PAGE NO 6419

OWNER'S NAME MAILING ADDRESS	DESCRIPTION			TAXES CHARGED	DECEMBER TAXES	PENALTY	JUNE TAXES	PENALTY	TOTAL DELINQUENT	C. D. DATE	MEMO
	LAND	IMPROVEMENTS	TOTAL VALUE								
IRONTON, OHIO 45638 VOL 614 PG 659 PARCEL-ID 36-024-1300.000	9 0000.00A RES USE CODE 510 1,660	13,200	14,860								
10-25-96 TRNSF FROM 36-024-1300.000 FRISBIE, TAMMI D											
WELZ, RONALD D. & SHARON K. 202 JAMES ST. IRONTON, OHIO 45638 PARCEL-ID 36-024-1400.000	-00-00 20AUD. PLAT 1900 OF HENRY S. NEAL LAND S. D. 3 0 0000.00A RES USE CODE 510 1,940	4,230	6,170								
	HOMESITE VALUE LISTED BELOW 00	4,230	4,230								
WELZ, RONALD & SHARON 202 JAMES ST. IRONTON, OHIO 45638 PARCEL-ID 36-024-1500.000	-00-00 20AUD. PLAT 1900 OF HENRY S. NEAL LAND S. D. 3 0 0000.00A RES USE CODE 510 2,130	5,680	7,810								
	HOMESITE VALUE LISTED BELOW 00	5,680	5,680								
JOHNSON, WILLIAM E. & ALICE 326 HEPLAR ST IRONTON, OHIO 45638 VOL 328 PG 307 PARCEL-ID 36-024-1600.000	-00-00 20AUD. PLAT 1900 OF HENRY S. NEAL LAND S. D. 3 1 0000.00A RES USE CODE 510 1,510	4,470	5,980								
	HOMESITE VALUE LISTED BELOW 1,510	4,470	5,980								
FRITZ, KENNETH E. & TERRI L. 322 HEPLAR ST IRONTON, OHIO 45638 VOL 549 PG 724 PARCEL-ID 36-024-1700.000	-00-00 20AUD. PLAT 1900 OF HENRY S. NEAL LAND S. D. 3 2 0000.00A RES USE CODE 510 1,660	8,120	9,780								
	HOMESITE VALUE LISTED BELOW 1,660	8,120	9,780								
FOSTER, JOHN W. & WELHELMENA 318 HEPLAR ST. IRONTON, OHIO 45638-0003 VOL 444 PG 198 PARCEL-ID 36-024-1800.000	-00-00 20AUD. PLAT 1900 OF HENRY S. NEAL LAND S. D. 3 3 0000.00A RES USE CODE 510 1,760	9,160	10,920								
	HOMESITE VALUE LISTED BELOW 1,760	9,160	10,920								
SHAWNEE MENTAL HEALTH CENTER INC. P. O. BOX 1507 2203 25TH ST PORTSMOUTH, OHIO 45662 VOL 570 PG 195 PARCEL-ID 36-025-0200.000	-00-00 3 WHITMAN SUB. 80 ON 3RD X 120 4 0000.00A COM USE CODE 400 5,040	00	5,040	Helen R. Hessler — QtCl, 10-14-97			215 South St Ironton, O. 11/17/97 RJT Properties L.L.C. —				
SHAWNEE MENTAL HEALTH CENTER INC. P. O. BOX 1507 2203 25TH ST PORTSMOUTH, OHIO 45662 VOL 570 PG 192 PARCEL-ID 36-025-0300.000	-00-00 5 WHITMAN SUB. 40 ON 3RD X 120 0000.00A COM USE CODE 419 2,520	2,150	4,670								

TAX RATE 45.40
A/R RED FACTOR 15.4224
OTH RED FACTOR 13.8603

LAWRENCE
TAX DISTRICT 36-UPPER TWP-FOURTH WARD-IRONTON CORP-IRONTON S.D.

GENERAL TAX LIST AND DUPLICATE OF REAL AND PUBLIC UTILITY PROPERTY
COUNTY REAL ESTATE TAXES AND SPECIAL ASSESSMENTS

12/23/96

TAX YEAR 1996
INTEREST RATE
PAGE NO 6420

OWNER'S NAME MAILING ADDRESS	DESCRIPTION			TAXES CHARGED	DECEMBER TAXES	PENALTY	JUNE TAXES	PENALTY	TOTAL DELINQUENT	C. D. DATE	MEMO
	LAND	IMPROVEMENTS	TOTAL VALUE								
SHAWNEE MENTAL HEALTH CENTER INC. P. O. BOX 1507 2203 25TH ST PORTSMOUTH, OHIO 45662 VOL 570 PG 192 PARCEL-ID 36-025-0400.000	-00-00 6 WHITMAN SUB. 40 ON 3RD X 120 ON KEMP 0000.00A COM USE CODE 400 2,650	00	2,650								
KRATZENBERG, WANDA J. 316 KEMP AVE IRONTON, OHIO VOL 540 PG 797 PARCEL-ID 36-025-0500.000	-00-00 WHITMAN SUB. PT. 28 ON KEMP X 100 0000.00A RES USE CODE 510 1,040	4,350	5,390	HP 11/8/97							
11-22-96 185.18	HOMESITE VALUE LISTED BELOW 1,040	4,350	5,390	Jack L. Evans —							
TIBBS, DONALD W ETAL 1143 CARMAN AVE NEW CARLISLE, OHIO 45344 VOL 611PG 646 PARCEL-ID 36-025-0600.000	-00-00 47WHITMAN SUB. S OF LINE LOT PT 34.67 X 0000.05A RES USE CODE 510 1,010	5,440	6,450								
07-16-96 TRNSF FROM 36-025-0600.000 TIBBS, GRACE	HOMESITE VALUE LISTED BELOW 1,010	5,440	6,450	Gary L. Hankins —							
TIBBS, GRACE 2112 S. 4TH ST. IRONTON, OHIO 45638-000 VOL 548 PG 183 PARCEL-ID 36-025-0600.000	-00-00 47WHITMAN SUB. S OF LINE LOT PT 34.67 X 0000.05A RES USE CODE 510 00	00	00								
07-16-96 TRNSF TO 36-025-0600.000 TIBBS, DONALD W ETAL											
RASHID, GAIL H. 002 C/O STAR BANK 425 WALNUT STREET P. O. BOX 1038 CINCINNATI, OHIO 45201-1038 VOL 603 PG 243 PARCEL-ID 36-025-0700.000	WHITMAN'S SUB. DIV. 30' ON KEM P X 100' RES USE CODE 510 00	00	00								
07-29-96 TRNSF TO 36-025-0700.000 MAYS, DAN C											
MAYS, DAN C 002 312 KEMP AVE IRONTON, OHIO 45638 VOL 612 PG 209 PARCEL-ID 36-025-0700.000	WHITMAN'S SUB. DIV. 30' ON KEM P X 100' RES USE CODE 510 1,120	3,360	4,480								
	HOMESITE VALUE LISTED BELOW 1,120	3,360	4,480								
07-29-96 TRNSF FROM 36-025-0700.000 RASHID, GAIL H.											
JONES, SHAWN P. & PATRICIA S. 313 KEMP AVE IRONTON, OHIO 45638-000	-00-00 WHITMAN SUB. 40 ON KEMP X 120 0000.00A RES USE CODE 510										

DAYTON LEGAL BLANK INC 60388

TAX RATE 40.40
A/R RED FACTOR 15.4224
OTH RED FACTOR 13.8603

LAWRENCE
TAX DISTRICT 36-UPPER TWP-FOURTH WARD-IRONTON CORP-IRONTON S.D.

GENERAL TAX LIST AND DUPLICATE OF REAL AND PUBLIC UTILITY PROPERTY
COUNTY REAL ESTATE TAXES AND SPECIAL ASSESSMENTS

12/23/96

TAX YEAR 1996
INTEREST RATE

OWNER'S NAME MAILING ADDRESS	DESCRIPTION			TAXES CHARGED	DECEMBER TAXES	PENALTY	JUNE TAXES	PENALTY	TOTAL DELINQUENT	C. D. DATE	MEMO
	LAND	IMPROVEMENTS	TOTAL VALUE								
VOL 552 PG 107 PARCEL-ID 36-025-0800.000	1,640	5,110	6,750								
	HOMESITE VALUE LISTED BELOW										
	1,640	5,110	6,750								
BOOTH, ROBERT W & NANCY J 5200 SHAMROCK N.W. N. CANTON, OHIO 44708-000 VOL 432 PG 251 PARCEL-ID 36-025-0900.000	-00-00 WHITMAN SUB. 37 ON KEMP X 120 0000.00A RES USE CODE 510										
	1,520	3,640	5,160								
ZIPPERIAN, OMA 2104 S. 4TH ST. IRONTON, OHIO 45638 VOL 463 PG 354 PARCEL-ID 36-025-1000.000	-00-00 WHITMAN SUBDIVISION 22' ON 4TH X 76.5 0000.00A RES USE CODE 500										
	490	00	490								
ZIPPERIAN, OMA 2104 S. 4TH ST. IRONTON, OHIO 45638-0000 VOL 463 PG 354 PARCEL-ID 36-025-1100.000	-00-00 40' ON 4TH X 76.5' 0000.00A RES USE CODE 520										
	1,530	16,670	18,200								
	HOMESITE VALUE LISTED BELOW										
	1,530	16,670	18,200								
BRISLIN, DAVID B. & GEORGIA L. 4703 CANTERBURY COURT ASHLAND, KY. 41101 VOL 587 PG 192 PARCEL-ID 36-025-1200.000	-00-00 WHITMAN SUB. 22 ON 4TH X 76.5 0000.00A RES USE CODE 510										
	700	4,940	5,640								
LAWLESS, DEBRA K. 2110 SO 4 IRONTON, OHIO VOL 428 PG 614 PARCEL-ID 36-025-1300.000	-00-00 WHITMAN SUB. 1 ON 4TH X 78.5X39 LESS S PT TR 8.05 X 0000.00A RES USE CODE 510										
	590	5,340	5,930								
	HOMESITE VALUE LISTED BELOW										
	590	5,340	5,930								
LAWRENCE COUNTY, OHIO 2212 SO 9TH ST IRONTON, OHIO VOL 146 PG 157 PARCEL-ID 36-025-1610.000	JOHN F. RIST S.D. LOTS 1-14 IN CL. (SEE DEED VOL. 146 PG. 157 : 1936) EXM USE CODE 620										
	20,970	1,250,110	1,271,080								
MCGOVNEY, NANCY W. VOL 33 PG 474 PARCEL-ID 36-025-1700.000	-00-00 40LANG LANE PT. 0000.11A RES USE CODE 500										
	20	00	20								
IRONTON IRON INC. P.O. BOX 98 IRONTON, OHIO 00454-5638 VOL 544 PG 523 PARCEL-ID 36-025-1800.000	-00-00 41AUD. PLAT 1870 W PT. BET. 3RD & RR LESS 6. 0001.92A IND USE CODE 300										
	6,720	00	6,720								
IRONTON IRON INC	ABATEMENT 1997										

TAX RATE 40.40
A/R RED FACTOR 15.4224
OTH RED FACTOR 13.8603

LAWRENCE
TAX DISTRICT 36-UPPER TWP-FOURTH WARD-IRONTON CORP-IRONTON S.D.

GENERAL TAX LIST AND DUPLICATE OF REAL AND PUBLIC UTILITY PROPERTY
COUNTY REAL ESTATE TAXES AND SPECIAL ASSESSMENTS

12/23/96

TAX YEAR 1996
INTEREST RATE

OWNER'S NAME MAILING ADDRESS	DESCRIPTION			TAXES CHARGED	DECEMBER TAXES	PENALTY	JUNE TAXES	PENALTY	TOTAL DELINQUENT	C. D. DATE	MEMO
	LAND	IMPROVEMENTS	TOTAL VALUE								
3RD ST IRONTON, OH 45638 ABATEMENT 1997 PARCEL-ID 36-025-1800.333	6,720	ABT USE CODE 700 00	6,720								
IRONTON IRON, INC. P.O. BOX 98 IRONTON, OHIO 45638 VOL 544 PG 523 PARCEL-ID 36-026-0100.000	41 AUD PLAT 1870 PT W PT 1, LE SS 0.30A. BAL=3.34ACS. 25,480	IND USE CODE 300 00	25,480								
IRONTON IRON, INC. P.O. BOX 98 IRONTON, OHIO 45638 VOL 516 PG 299 PARCEL-ID 36-026-0100.001	PT 41 AUD PLAT 1870 PT W PT 1, N PT 0.30ACS. 1,050	IND USE CODE 300 00	1,050								
IRONTON IRON INC 3RD ST IRONTON, OH 45638 ABATEMENT 97 PARCEL-ID 36-026-0100.333	ABATEMENT 1997 25,480	ABT USE CODE 700 00	25,480								
IRONTON IRON INC 3RD ST IRONTON, OH 45638 ABATEMENT 97 PARCEL-ID 36-026-0100.888	ABATEMENT 1997 1,050	ABT USE CODE 700 00	1,050								
ACTION TERMINALS P.O. BOX 609 PRESTONSBURG, KY. 41653 VOL 482 PG 473 PARCEL-ID 36-026-0200.000	-00-00 41AUD. PLAT 1870 S COR. 0000.66A COM USE CODE 400										
	2,310	00	2,310								
IRONTON IRON INC. P.O. BOX 98 IRONTON, OHIO 45638 VOL 544 PG 523 PARCEL-ID 36-026-0300.000	-00-00 41AUD. PLAT 1870 PT. W PT. BET. 3RD & RR LE S 0001.93A IND USE CODE 300										
	6,760	00	6,760								
IRONTON IRON INC 3RD ST IRONTON, OH 45638 ABATEMENT 97 PARCEL-ID 36-026-0300.333	ABATEMENT 1997 6,760	ABT USE CODE 700 00	6,760								
CITY OF IRONTON, OHIO VOL 599 PG 426 PARCEL-ID 36-026-0400.000	-00-00 41AUD. PLAT 1870 PT. W PT. BET. 3RD & RR DAYT O 0000.13A EXM USE CODE 640										
	460	00	460								
IRONTON IRON INC. P.O. BOX 98 IRONTON, OHIO 45638 VOL 544 PG 523	-00-00 41AUD. PLAT 1870 PT. VAC DAY LANE FR N & W 1 O 0000.16A IND USE CODE 300										

DAYTON LEGAL BLANK INC 60388

TAX RATE 40.40
A/R RED FACTOR 15.4224
OTH RED FACTOR 13.8603

LAWRENCE
TAX DISTRICT 36-UPPER TWP-FOURTH WARD-IRONTON CORP-IRONTON S.D.

GENERAL TAX LIST AND DUPLICATE OF REAL AND PUBLIC UTILITY PROPERTY
COUNTY REAL ESTATE TAXES AND SPECIAL ASSESSMENTS

TAX YEAR 1996
INTEREST RATE
12/23/96 PAGE NO 6423

OWNER'S NAME MAILING ADDRESS	DESCRIPTION			TAXES CHARGED	DECEMBER TAXES	PENALTY	JUNE TAXES	PENALTY	TOTAL DELINQUENT	C. D. DATE	MEMO
	LAND	IMPROVEMENTS	TOTAL VALUE								
PARCEL-ID 36-026-0500.000	560	00	560								
IRONTON IRON INC 3RD ST IRONTON, OH 45638 ABATEMENT 1997 PARCEL-ID 36-026-0500.333	ABATEMENT 1997 ABT USE CODE 700 560	00	560								
HAUGEN, WAYNE E. C/O DO NOT CHANGE ADDRESS FROM OWNER 1826 GRAPEVINE SISSONVILLE, W.VA. 25320 L/C MORT 503 PG 295 PARCEL-ID 36-026-0600.000 09-09-96 363.45	-00-00 41AUD. PLAT 1870 80 ON 3RD X 140 0000.26A RES USE CODE 510 3,890 HOMESITE VALUE LISTED BELOW 3,890	6,670 5,970	10,560 9,860	Donald S. + Cheryl A. Madden							
IRONTON IRON INC. P.O. BOX 98 IRONYON, OHIO 45638 VOL 544 PG 523 PARCEL-ID 36-026-0700.000	-00-00 41AUD. PLAT 1870 55.4 ON 3RD X 115 E. COR. 0000.00A IND USE CODE 300 530	00	530								
IRONTON IRON INC 3RD ST IRONTON, OH 45638 ABATEMENT 1997 PARCEL-ID 36-026-0700.333	ABATEMENT 1997 ABT USE CODE 700 530	00	530								
ZORNES, EVELYN 2735 SO 3RD ST IRONTON, OHIO 45638 VOL 491 PG 249-251 PARCEL-ID 36-026-0800.000	-00-00 41AUD. PLAT 1870 BACK & 15 ON WYANOKE X 40 ON 0000.00A RES USE CODE 500 980	00	980								
REINHARDT, JUDE A. & ANNA R. 2625 SO. 6TH ST IRONTON, OHIO 45638 VOL 439 PG 292 PARCEL-ID 36-026-0900.000	-00-00 42AUD. PLAT 1870 PT. 0000.02A RES USE CODE 500 270	00	270								
HARRIS, WILLIAM RT. 1, BOX 1001 ASHLAND, KY. 41101 VOL 168 PG 396 PARCEL-ID 36-026-1000.000	-00-00 42AUD. PLAT 1870 5.24 ON SUGAR ALLEY A D 0000.00A RES USE CODE 500 10	00	10								
OHIO VALLEY GAS CO. C/O COLUMBIA GAS OF OHIO, INC TAX DEPT. P.O. BOX 117 COLUMBUS, OHIO 43216 VOL 252 PG 668 PARCEL-ID 36-026-1200.000	41 AUD PLAT 1870 TRI-16.67 ON CEDAR ALLEY X 30.5 COM USE CODE 400 250	00	250								
CITY OF IRONTON, OHIO	-00-00 41AUD. PLAT 1870										

TAX RATE 40.40
A/R RED FACTOR 15.4224
OTH RED FACTOR 13.8603

LAWRENCE
TAX DISTRICT 36-UPPER TWP-FOURTH WARD-IRONTON CORP-IRONTON S.D.

GENERAL TAX LIST AND DUPLICATE OF REAL AND PUBLIC UTILITY PROPERTY
COUNTY REAL ESTATE TAXES AND SPECIAL ASSESSMENTS

TAX YEAR 1996
INTEREST RATE
12/23/96 PAGE NO 6424

OWNER'S NAME MAILING ADDRESS	DESCRIPTION			TAXES CHARGED	DECEMBER TAXES	PENALTY	JUNE TAXES	PENALTY	TOTAL DELINQUENT	C. D. DATE	MEMO
	LAND	IMPROVEMENTS	TOTAL VALUE								
PARCEL-ID 36-026-1300.000	PT. W. OF D. T. & I. R/W PT D 0000.36A EXM USE CODE 640 1,260	00	1,260								
GAFFNEY, RONALD & SHARON 2809 S. 3RD ST. IRONTON, OHIO 45638 VOL 549 PG 597 PARCEL-ID 36-026-1500.000	-00-00 42J. R. C. BROWN'S SUBDIV. AUD PL 1870 & FRAC LO T 0000.00A COM USE CODE 400 1,050	00	1,050								
LAWLESS, ROBERT J. & OLIVE L. FULTON AND GOSS INC. 006 C/O F. A. R. E. TAX SERVICE 17187 NO. LAUREL PK. DR. SUITE 437 LIVONIA, MI 48152 VOL 423 PG 580 PARCEL-ID 36-026-1600.000	-00-00 42J. R. C. BROWN'S SUBDIV. AUD. PL 1870 S. D. 3 0000.00A RES USE CODE 500 1,280	00	1,280	DC Struble? Olive L. Lawless							
LAWLESS, ROBERT J. & OLIVE L. FULTON AND GOSS INC. 006 C/O F. A. R. E. TAX SERVICE 17187 NO. LAUREL PK. DR. SUITE 437 LIVONIA, MI 48152 VOL 423 PG 580 PARCEL-ID 36-026-1700.000	-00-00 42J. R. C. BROWN'S AUD. PL 1870 S. D. 4 LESS 26 0000.00A RES USE CODE 510 1,620 HOMESITE VALUE LISTED BELOW 1,620	5,210 5,210	6,830 6,830	- Same							
SHAFER, MICHAEL L. & PATRICIA A. 916 WYANOKE ST IRONTON, OHIO 45638 VOL 603 PG 642 PARCEL-ID 36-026-1800.000	-00-00 42J. R. C. BROWN'S SUBDIV. AUD PL 1870 S D 4 P T 0000.00A COM USE CODE 419 550	6,060	6,610								
ZORNES, EVELYN 2735 S. 3RD ST. IRONTON, OHIO 45638 VOL 491 PG 249-251 PARCEL-ID 36-027-0100.000	-00-00 42J R C BROWN'S SUBDIV AUD PL 1870 S D5,6 PT 4 0000.00A RES USE CODE 510 1,510	6,530	8,040								
ZORNES, EVELYN 2735 SO 3RD ST IRONTON, OHIO VOL 491 PG 252 PARCEL-ID 36-027-0200.000	-00-00 42J R C BROWN SUB AUD PL 1870 S D 5PT TRI LOT 41 4 0000.00A RES USE CODE 510 1,440 HOMESITE VALUE LISTED BELOW 1,440	8,130 6,580	9,570 8,020								
ZORNES, EVELYN 2735 S. 3RD ST. IRONTON, OHIO VOL 491 PG 249-251 PARCEL-ID 36-027-0201.000	-00-00 42 J.R.C. BROWN'S SUB .AUD. PLAT 1870 S.D. 5 PT. 10' 0000.00A RES USE CODE 500 250	00	250								

DAYTON LEGAL BLANK INC 60388

TAX RATE 40.40
A/R RED FACTOR 15.4224
OTH RED FACTOR 13.8603

LAWRENCE
TAX DISTRICT 36-UPPER TWP-FOURTH WARD-IRONTON CORP-IRONTON S.D.

GENERAL TAX LIST AND DUPLICATE OF REAL AND PUBLIC UTILITY PROPERTY
COUNTY REAL ESTATE TAXES AND SPECIAL ASSESSMENTS

12/23/96

TAX YEAR 1996
INTEREST RATE

OWNER'S NAME MAILING ADDRESS	DESCRIPTION			TAXES CHARGED	DECEMBER TAXES	PENALTY	JUNE TAXES	PENALTY	TOTAL DELINQUENT	C. D. DATE	MEMO
	LAND	IMPROVEMENTS	TOTAL VALUE								
FLETCHER, JOSEPH S. & ALICE J LIFE EST 2726 SO. 4TH ST IRONTON, OHIO 45638 VOL 606 PG 288 PARCEL-ID 36-027-0300.000	-00-00 42J.R.C.BROWN SUB. AUD. PL 1870 S. D. 7 0000.00A RES USE CODE 500										
	480	00	480								
02-21-96 TRNSF FROM 36-027-0300.000 FLETCHER, JOSEPH S & ALIC											
FLETCHER, JOSEPH S & ALICE J 2726 SO. 4TH ST IRONTON, OHIO 45638 VOL 181 PG 527 PARCEL-ID 36-027-0300.000	-00-00 42J.R.C.BROWN SUB. AUD. PL 1870 S. D. 7 0000.00A RES USE CODE 500										
	00	00	00								
02-21-96 TRNSF TO 36-027-0300.000 FLETCHER, JOSEPH S. & ALI											
BRAMMER, EMMETT R. & GENEVA KELLY 2908 MAKLEY DRIVE LIMA, OH 45805-2929 VOL 554 PG 255 PARCEL-ID 36-027-0400.000	-00-00 42J R C BROWN SUBDIV AUD PLAT 1870 S D 8, 9 0000.00A RES USE CODE 500										
	1,670	00	1,670								
BRAMMER, EMMETT R. & GENEVA KELLY 2908 MAKLEY DRIVE LIMA, OH 45805-2929 VOL 554 PG 255 PARCEL-ID 36-027-0500.000	-00-00 42J R C BROWN SUBDIV AUD PL 1870 S D 8, 9, 1 0 0000.00A RES USE CODE 510										
	3,240	16,760	20,000								
	HOMESITE VALUE LISTED BELOW										
	3,240	16,760	20,000								
BARNHART, HELEN M. LIFE EST RE M BARNHART, GERALD 2708 RICHIE ST PORTSMOUTH, OHIO 45662 POST 1 HALF IN ERROR PARCEL-ID 36-027-0600.000	-00-00 42J R C BROWN SUBDIV AUD PL 1870S D13&S1/2 14&LOT1 1 0000.00A RES USE CODE 510										
	2,050	7,010	9,060								
	HOMESITE VALUE LISTED BELOW										
	2,050	7,010	9,060								
SHAFER, SELBA J. & HAROLD L. LIFE ESTATE 2735 SO. 4TH STREET IRONTON, OHIO 45638 VOL 554 PG 788 PARCEL-ID 36-027-0700.000	-00-00 42J R C BROWN SUB. AUDPL1870S D13&S1/2 14 LOT11,12 0000.00A RES USE CODE 510										
	2,160	15,150	17,310								
	HOMESITE VALUE LISTED BELOW										
	2,160	15,150	17,310								
TOWNSEND, CECIL & RITA 2733 SO 4TH ST IRONTON, OHIO 45638 VOL 591 PG 296 PARCEL-ID 36-027-0800.000	-00-00 42J R C BROWN SUB AUD PL 1870 S D 14 & 15 60 ON 0000.00A RES USE CODE 510										
	3,110	14,030	17,140								
	HOMESITE VALUE LISTED BELOW										
	3,110	14,030	17,140								
LUCAS, MARVIN LIFE EST REM RAYMOND LUCAS & WANDA HENSON 2727 SO. 4TH ST IRONTON, OHIO 45638	-00-00 42J R C BROWN SUB. AUD. PLAT 1870 S.D. 16 0000.00A RES USE CODE 510										

TAX RATE 40.40
A/R RED FACTOR 15.4224
OTH RED FACTOR 13.8603

LAWRENCE
TAX DISTRICT 36-UPPER TWP-FOURTH WARD-IRONTON CORP-IRONTON S.D.

GENERAL TAX LIST AND DUPLICATE OF REAL AND PUBLIC UTILITY PROPERTY
COUNTY REAL ESTATE TAXES AND SPECIAL ASSESSMENTS

12/23/96

TAX YEAR 1996
INTEREST RATE

OWNER'S NAME MAILING ADDRESS	DESCRIPTION			TAXES CHARGED	DECEMBER TAXES	PENALTY	JUNE TAXES	PENALTY	TOTAL DELINQUENT	C. D. DATE	MEMO
	LAND	IMPROVEMENTS	TOTAL VALUE								
VOL 585 PG 350 PARCEL-ID 36-027-0900.000	1,900	9,330	11,230								
	HOMESITE VALUE LISTED BELOW										
	1,900	9,330	11,230								
ARMSTRONG, KENNETH P. & ANN K. 2302 SO 4TH ST IRONTON, OHIO 45638 VOL 568 PG 173 PARCEL-ID 36-027-1100.000	-00-00 AAUD. PLAT W. H. SHIPMAN SUBDIV. 0000.00A RES USE CODE 510										
	810	2,530	3,340								
DANIELS, DAVID L. & JUDITH 5047 GLENMINA DR. DAYTON, OHIO 45440 PLAT 3 PG 45 VOL 564 PG 463 PARCEL-ID 36-027-1200.000	-00-00 BAUD. PLAT W. H. SHIPMAN SUBDIV. 0000.00A RES USE CODE 510										
	1,780	6,920	8,700								
	HOMESITE VALUE LISTED BELOW										
	1,780	6,920	8,700								
HITE, LOUISE 2631 SO 6TH ST IRONTON, OHIO 45638 VOL 574 PG 417 PARCEL-ID 36-027-1300.000	-00-00 CAUD. PLAT W. H. SHIPMAN SUBDIV. 0000.00A RES USE CODE 510										
	1,780	10,210	11,990								
	HOMESITE VALUE LISTED BELOW										
	1,780	9,620	11,400								
BRISLIN, ROBERT CLARENCE & HEL 2633 SO 6TH ST IRONTON, OHIO 45638 VOL 125 PG 578 PARCEL-ID 36-027-1400.000	-00-00 DAUD. PLAT W. H. SHIPMAN SUBDIV. 0000.00A RES USE CODE 510										
	1,780	11,160	12,940								
	HOMESITE VALUE LISTED BELOW										
	1,780	10,700	12,480								
DANIELS, EDITH 2701 SO 6TH ST IRONTON, OHIO 45638 VOL 573 PG 332 PARCEL-ID 36-027-1500.000	-00-00 EAUD. PLAT W. H. SHIPMAN SUBDIV. 0000.00A RES USE CODE 510										
	1,780	7,420	9,200								
WEBB, PERRY O. & NORMA LOUISE 2723 CO. RD 30 KITTS HILL, OHIO 45645 VOL 540 PG 788 PARCEL-ID 36-027-1600.000	-00-00 FAUD. PLAT W. H. SHIPMAN SUBDIV. 0000.00A RES USE CODE 510										
	1,780	6,030	7,810								
FRANCIS, JOHN W. & JOHN W. & ALBERTA MAXINE CLARKE 316 N. MURRAY HILL COLUMBUS, OHIO 43228 PARCEL-ID 36-027-1700.000	-00-00 GAUD. PLAT W. H. SHIPMAN SUBDIV. 0000.00A RES USE CODE 510										
	00	00	00								
02-20-96 TRNSF TO 36-027-1700.000 CLARKE, JOHN W. & ALBERTA											
CLARKE, JOHN W. & ALBERTA MAXINE 316 N. MURRAY HILL COLUMBUS, OHIO 43228	-00-00 GAUD. PLAT W. H. SHIPMAN SUBDIV. 0000.00A RES USE CODE 510										

DAYTON LEGAL BLANK INC 60388

TAX RATE 40.40
A/R RED FACTOR 15.4224
OTH RED FACTOR 13.8603

LAWRENCE
TAX DISTRICT 36-UPPER TWP-FOURTH WARD-IRONTON CORP-IRONTON S.D.

GENERAL TAX LIST AND DUPLICATE OF REAL AND PUBLIC UTILITY PROPERTY
COUNTY REAL ESTATE TAXES AND SPECIAL ASSESSMENTS

12/23/96

TAX YEAR 1996
INTEREST RATE
PAGE NO 6427

OWNER'S NAME MAILING ADDRESS	DESCRIPTION			TAXES CHARGED	DECEMBER TAXES	PENALTY	JUNE TAXES	PENALTY	TOTAL DELINQUENT	C. D. DATE	MEMO
	LAND	IMPROVEMENTS	TOTAL VALUE								
VOL 606 PG 275 PARCEL-ID 36-027-1700.000	00	00	00								
03-25-96 TRNSF TO 36-027-1700.000 LYONS, NANCY A											
LYONS, NANCY A 2712 SO 6TH ST IRONTON, OHIO 45638 VOL 608 PG 155 PARCEL-ID 36-027-1700.000	-00-00 GAUD. PLAT W. H. SHIPMAN SUBDIV. 0000.00A RES USE CODE 510 1,900 7,690 9,590 HOMESITE VALUE LISTED BELOW 1,900 7,690 9,590			2/12/97 Price, Robert Shayne & Jacqueline L.							
03-25-96 TRNSF FROM 36-027-1700.000 CLARKE, JOHN W. & ALBERTA											
WICKLINE, IRENE L. & JOYCE ANN MORGAN 2702 SO. 6TH ST IRONTON, OHIO 45638 VOL 568 PG 126 PARCEL-ID 36-027-1800.000	AUD. PLAT, "I" W. H. SHIPMAN'S SUB DIV RES USE CODE 510 1,900 6,430 8,330 HOMESITE VALUE LISTED BELOW 1,900 6,430 8,330										
COFFMAN, LUTHER A. & RUSSIE LI FE EST REM ARTHUR R. COFFMAN 2710 S. 6TH ST. IRONTON, OHIO 45638 VOL 581 PG 447 PARCEL-ID 36-028-0100.000	-00-00 HAUD. PLAT W. H. SHIPMAN SUBDIV. 0000.00A RES USE CODE 510 1,900 6,810 8,710 HOMESITE VALUE LISTED BELOW 1,900 6,810 8,710										
NEVILLE, WILLIAM E & GENEVIEVE 2700 SO. 6TH ST IRONTON, OHIO 45638 VOL 252 PG 587Y PARCEL-ID 36-028-0200.000	-00-00 JAUD. PLAT W. H. SHIPMAN SUBDIV. 0000.00A RES USE CODE 510 2,810 10,520 13,330 HOMESITE VALUE LISTED BELOW 2,810 10,370 13,180										
DEARFIELD, LELIA 613 LATONIA ST. IRONTON, OHIO 45638 VOL 511 PG 336 PARCEL-ID 36-028-0300.000	-00-00 KAUD. PLAT W. H. SHIPMAN SUBDIV. 0000.00A RES USE CODE 510 4,640 7,310 11,950 HOMESITE VALUE LISTED BELOW 4,640 6,780 11,420										
CRAIGER, MARINDA F & IRVING E CRAIGER 5067 ST. RT. 243 IRONTON, OHIO 45638 VOL 595 PG 517 PARCEL-ID 36-028-0500.000	-00-00 1GALLENSTEIN SUBDIV. 0000.00A RES USE CODE 510 1,920 12,610 14,530 HOMESITE VALUE LISTED BELOW 1,920 12,610 14,530										
NUNLEY, ROBERT SHERMAN AND LA VAY 2624 SO. 7TH ST IRONTON, OHIO 45638 VOL 245 PG 570 PARCEL-ID 36-028-0600.000	-00-00 2GALLENSTEIN SUBDIV. 0000.00A RES USE CODE 510 1,920 11,750 13,670 HOMESITE VALUE LISTED BELOW 1,920 11,750 13,670										

TAX RATE 40.40
A/R RED FACTOR 15.4224
OTH RED FACTOR 13.8603

LAWRENCE
TAX DISTRICT 36-UPPER TWP-FOURTH WARD-IRONTON CORP-IRONTON S.D.

GENERAL TAX LIST AND DUPLICATE OF REAL AND PUBLIC UTILITY PROPERTY
COUNTY REAL ESTATE TAXES AND SPECIAL ASSESSMENTS

12/23/96

TAX YEAR 1996
INTEREST RATE
PAGE NO 6428

OWNER'S NAME MAILING ADDRESS	DESCRIPTION			TAXES CHARGED	DECEMBER TAXES	PENALTY	JUNE TAXES	PENALTY	TOTAL DELINQUENT	C. D. DATE	MEMO
	LAND	IMPROVEMENTS	TOTAL VALUE								
ZORNES, MICHAEL D. & BARBARA J 2628 SO 7 ST IRONTON, OHIO 45638 VOL 475 PG 25 PARCEL-ID 36-028-0700.000	-00-00 3GALLENSTEIN SUBDIV. 0000.00A RES USE CODE 510 2,140 8,410 10,550 HOMESITE VALUE LISTED BELOW 2,140 8,410 10,550										
DEEDS, ROBERT E & GIELDA G (LI FE ESTATE) 2630 SO. 7TH ST. IRONTON, OHIO 45638 VOL 600 PG 114 PARCEL-ID 36-028-0800.000	-00-00 4GALLENSTEIN SUBDIV. & LOT 10 BLK. 65 LOMBARD 0000.00A RES USE CODE 510 2,000 11,270 13,270 HOMESITE VALUE LISTED BELOW 2,000 11,270 13,270										
GALLENSTEIN, HENRY JR 72 SIMPSON DRIVE IRONTON, OHIO 45638 VOL 198 PG 602 PARCEL-ID 36-028-0900.000	-00-00 5GALLENSTEIN SUBDIV. 0000.00A RES USE CODE 500 110 00 110										
JONES, EILEEN WEBB LIFE EST RE M WEBB, DANNY BURTON 2524 S 11TH IRONTON, OHIO 45638 VOL 560 PG 308 PARCEL-ID 36-028-1000.000	-00-00 7GALLENSTEIN SUBDIV. & N 17.85 ON LOT 14 BLK 7 0000.00A RES USE CODE 510 2,310 5,980 8,290 HOMESITE VALUE LISTED BELOW 2,310 5,980 8,290										
MENSHOUSE, CHRISTINE 2627 SO. 7TH ST IRONTON, OHIO VOL 601 PG 290 PARCEL-ID 36-028-1100.000	-00-00 6GALLENSTEIN SUBDIV. & LOT 13 & S. 8 LOT 14 BLK. 0000.00A RES USE CODE 510 2,310 7,890 10,200 HOMESITE VALUE LISTED BELOW 2,310 7,890 10,200										
WOODRUFF, CARLA JO 022 C/O TRANSAMERICA REAL ESTATE TAX SERVICE 1105 SCHROCK RD SUITE 437 COLUMBUS, OHIO 43229 VOL 599 PG 722 PARCEL-ID 36-028-1200.000	-00-00 8GALLENSTEIN SUBDIV. 0000.00A RES USE CODE 510 2,310 6,900 9,210 HOMESITE VALUE LISTED BELOW 2,310 6,390 8,700										
WISE, FRANK & DOROTHY 2629 S 7TH ST IRONTON, OHIO 45638 PARCEL-ID 36-028-1300.000	-00-00 9GALLENSTEIN SUBDIV. 0000.00A RES USE CODE 510 2,310 6,170 8,480										
FLOYD, JOYCE ANN C/O MRS. CARL FLOYD 2611 S. 7TH IRONTON, OHIO 45638-0000 VOL 477 PG 509 PARCEL-ID 36-028-1400.000	-00-00 10GALLENSTEIN SUBDIV. & LOT 18 BLK. 75 MITTEND 0 0000.00A RES USE CODE 510 2,310 8,690 11,000 HOMESITE VALUE LISTED BELOW 2,310 8,690 11,000										
BATES, LESTER C AND ELNORA JOH	-00-00 11GALLENSTEIN SUBDIV.										

DAYTON LEGAL BLANK INC 60388

TAX RATE 40.40
A/R RED FACTOR 15.4224
OTH RED FACTOR 13.8603

LAWRENCE
TAX DISTRICT 36-UPPER TWP-FOURTH WARD-IRONTON CORP-IRONTON S.D.

GENERAL TAX LIST AND DUPLICATE OF REAL AND PUBLIC UTILITY PROPERTY
COUNTY REAL ESTATE TAXES AND SPECIAL ASSESSMENTS

12/23/96

TAX YEAR 1996
INTEREST RATE

OWNER'S NAME MAILING ADDRESS	DESCRIPTION			TAXES CHARGED	DECEMBER TAXES	PENALTY	JUNE TAXES	PENALTY	TOTAL DELINQUENT	C. D. DATE	MEMO
	LAND	IMPROVEMENTS	TOTAL VALUE								
2604 SO 8TH ST. IRONTON, OHIO 45638 VOL 345 PG 625 PARCEL-ID 36-028-1500.000	& LOT 1 BLK. 75 MITTEND 0 0000.00A RES USE CODE 510 00		00								
01-19-96 TRNSF TO 36-028-1500.000 BATES, LESTER C.											
BATES, LESTER C. 2604 SO 8TH ST. IRONTON, OHIO 45638 VOL 605 PG 530 PARCEL-ID 36-028-1500.000	-00-00 11GALLENSTEIN SUBDIV. & LOT 1 BLK. 75 MITTEND 0 0000.00A RES USE CODE 510 2,470 HOMESITE VALUE LISTED BELOW 2,470	6,410 6,410	8,880 8,880								
01-19-96 TRNSF FROM 36-028-1500.000 BATES, LESTER C AND ELNOR											
LEWIS, MARY E. AND JAMES E. 2608 S. 8TH ST. IRONTON, OHIO 45638 VOL 382 PG 385 PARCEL-ID 36-028-1600.000	-00-00 12GALLENSTEIN SUBDIV. 0000.00A RES USE CODE 510 2,470 HOMESITE VALUE LISTED BELOW 2,470	8,060 7,880	10,530 10,350								
WOODS, KELLIE RAE AKA KELLIE RAE HAAS 2612 S. 8TH ST. IRONTON, OHIO 45638 VOL 563 PG 482 PARCEL-ID 36-028-1700.000	-00-00 13GALLENSTEIN SUBDIV. 0000.00A RES USE CODE 510 2,470 HOMESITE VALUE LISTED BELOW 2,470	7,180 7,180	9,650 9,650								
MURRAY, GARLAND S & LUCY JANE LIFE ESTATE 2616 SO. 8TH ST. IRONTON, OHIO 45638-2701 PARCEL-ID 36-028-1800.000	-00-00 14GALLENSTEIN SUBDIV. & LOT 5 BLK. 75 LOMBARD 0000.00A RES USE CODE 510 2,470 HOMESITE VALUE LISTED BELOW 2,470	9,920 9,920	12,390 12,390								
BYINGTON, STEVEN B. & LORI J. 022 C/O TRANSAMERICA REAL ESTATE TAX SERVICE 1105 SCHROCK RD SUITE 437 COLUMBUS, OHIO 43229 VOL 573 PG 389 PARCEL-ID 36-029-0100.000	-00-00 15GALLENSTEIN SUBDIV. & LOT 17 BLK. 85 LOMBARD 0000.00A RES USE CODE 510 1,900 HOMESITE VALUE LISTED BELOW 1,900	10,160 10,160	12,060 12,060								
THE CITY OF IRONTON P.O. BOX 704 IRONTON, OHIO 45638 VOL 510 PG 315 PARCEL-ID 36-029-0200.000	-00-00 16GALLENSTEIN SUBDIV. & LOT 18 BLK. 85 LOMBARD 0000.00A EXM USE CODE 640 1,850	00	1,850								
THE CITY OF IRONTON P. O. BOX 704 IRONTON, OHIO 45638 VOL 510 PG 315 PARCEL-ID 36-029-0300.000	-00-00 17GALLENSTEIN SUBDIV. & LOT 19 BLK. 85 LOMBARD 0000.00A EXM USE CODE 640 1,850	00	1,850								

TAX RATE 40.40
A/R RED FACTOR 15.4224
OTH RED FACTOR 13.8603

LAWRENCE
TAX DISTRICT 36-UPPER TWP-FOURTH WARD-IRONTON CORP-IRONTON S.D.

GENERAL TAX LIST AND DUPLICATE OF REAL AND PUBLIC UTILITY PROPERTY
COUNTY REAL ESTATE TAXES AND SPECIAL ASSESSMENTS

12/23/96

TAX YEAR 1996
INTEREST RATE

OWNER'S NAME MAILING ADDRESS	DESCRIPTION			TAXES CHARGED	DECEMBER TAXES	PENALTY	JUNE TAXES	PENALTY	TOTAL DELINQUENT	C. D. DATE	MEMO
	LAND	IMPROVEMENTS	TOTAL VALUE								
THE CITY OF IRONTON P.O. BOX 704 IRONTON, OHIO 45638 VOL 510 PG 315 PARCEL-ID 36-029-0400.000	-00-00 18GALLENSTEIN SUBDIV. & LOT 20 BLK. 85 LOMBARD 0000.00A EXM USE CODE 640 1,850	1,770	3,620								
HALE, ELLIS 13547 ST RT 141 KITTS HILL, OHIO 45645 VOL 590 PG 544 PARCEL-ID 36-029-0500.000	-00-00 19GALLENSTEIN SUBDIV. 0000.00A RES USE CODE 510 1,080	7,120	8,200								
SISLER, CALVIN S 2628 SO. 4TH. DT. IRONTON, OHIO 45638 VOL 192 PG 522 PARCEL-ID 36-029-0700.000	-00-00 2MITTENDORF'S SUBDIV. OF SPANNER LANDS BL 34 #Lot 19 WBA 0000.00A RES USE CODE 510 2,000 HOMESITE VALUE LISTED BELOW 2,000	10,710 10,710	12,710 12,710								9/19/97 Jeffrey Thompson —
MURNAHAN, EDNA MAE LIFE ESTATE NANCY S & JAMES R MURNAHAN RE 2630 SO. 4TH ST IRONTON, OHIO 45638 VOL 596 PG 140 PARCEL-ID 36-029-0800.000	-00-00 4MITTENDORF'S SUBDIV. OF SPANNER LANDS BLOCK 3 4 0000.00A RES USE CODE 510 2,000 HOMESITE VALUE LISTED BELOW 2,000	11,550 6,210	13,550 8,210								
SISLER, CALVIN 2623 SO. 4TH. ST. IRONTON, OHIO 45638 VOL 121 PG 69 PARCEL-ID 36-029-0900.000	-00-00 3MITTENDORF'S SUBDIV. OF SPANNER LANDS BLOCK 3 #Lot 20 WBA 4 0000.00A RES USE CODE 500 1,370	00	1,370								
MAYS, TIMOTHY L. & DEBRA A. 2700 SO. 4TH ST IRONTON, OHIO 45638 VOL 593 PG 58 PARCEL-ID 36-029-1000.000	-00-00 5MITTENDORF'S SUBDIV. OF SPANNER LANDS BLOCK 3 4 0000.00A RES USE CODE 500 1,370	00	1,370								
MAYS, TIMOTHY L. & DEBRA A. 2700 SO. 4TH ST IRONTON, OHIO 45638 VOL 593 PG 58 PARCEL-ID 36-029-1100.000	-00-00 6MITTENDORF'S SUBDIV. OF SPANNER LANDS BL 34 N 1 0000.00A RES USE CODE 510 2,210 HOMESITE VALUE LISTED BELOW 2,210	18,220 18,220	20,430 20,430								
CHURCH OF GOD OF PROPHECY OF O 2714 S. 4TH ST IRONTON, OHIO VOL 333 PG 528 PARCEL-ID 36-029-1200.000	-00-00 7MITTENDORF'S SUBDIV. OF SPANNER LANDS BL 34 S 1 0000.00A RES USE CODE 500 00	00	00								
07-17-96 TRNSF TO 36-029-1200.000 SPURLOCK, JERRY JR											
SPURLOCK, JERRY JR	-00-00 7MITTENDORF'S SUBDIV.										

DAYTON LEGAL BLANK INC 60368

TAX RATE 40.40
A/R RED FACTOR 15.4224
OTH RED FACTOR 13.8603

LAWRENCE
TAX DISTRICT 36-UPPER TWP-FOURTH WARD-IRONTON CORP-IRONTON S.D.

GENERAL TAX LIST AND DUPLICATE OF REAL AND PUBLIC UTILITY PROPERTY
COUNTY REAL ESTATE TAXES AND SPECIAL ASSESSMENTS

12/23/96

TAX YEAR 1996
INTEREST RATE

OWNER'S NAME MAILING ADDRESS	DESCRIPTION			TAXES CHARGED	DECEMBER TAXES	PENALTY	JUNE TAXES	PENALTY	TOTAL DELINQUENT	C. D. DATE	MEMO
	LAND	IMPROVEMENTS	TOTAL VALUE								
2714 S. 4TH ST IRONTON, OHIO 45638 VOL 611 PG 704	OF SPANNER LANDS BL 34 S 1 0000.00A RES USE CODE 500										
PARCEL-ID 36-029-1200.000	2,520	00	2,520								
07-17-96 TRNSF FROM 36-029-1200.000 CHURCH OF GOD OF PROPHECY											
SPURLOCK, JERRY L. & JANICE L. 2714 SO. 4TH STREET IRONTON, OHIO 45638 VOL 568 PG 811	-00-00 8MITTENDORF'S SUBDIV. OF SPANNER LANDS BLOCK 3 4 0000.00A RES USE CODE 510										
PARCEL-ID 36-029-1300.000	1,970	15,330	17,300								
	HOMESITE VALUE LISTED BELOW										
	1,970	15,330	17,300								
LAYNE, ROY 2720 SO. 4TH ST IRONTON, OHIO 45638 VOL 516 PG 559	-00-00 9MITTENDORF'S SUBDIV. OF SPANNER LANDS BLOCK 3 4 0000.00A RES USE CODE 599										
PARCEL-ID 36-029-1400.000	1,640	220	1,860								
LAYNE, ROY 2720 SO. 4TH ST IRONTON, OHIO 45638 VOL 516 PG 559	-00-00 10MITTENDORF'S SUBDIV .OF SPANNER LANDS BLOCK 3 4 0000.00A RES USE CODE 510										
PARCEL-ID 36-029-1500.000	1,800	11,010	12,810								
	HOMESITE VALUE LISTED BELOW										
	1,800	11,010	12,810								
JOHNSON, HERMAN, EDNA CARNEY & ELVA MAE ROCKWELL 2724 SO 4TH ST IRONTON, OHIO 45638 VOL 611 PG 708	-00-00 11MITTENDORF'S SUBDIV .OF SPANNER LANDS BLOCK 3 4 0000.00A RES USE CODE 510										
PARCEL-ID 36-029-1600.000	1,670	5,180	6,850								
07-17-96 TRNSF FROM 36-029-1600.000 PERKINS, RINDA											
PERKINS, RINDA 611 SOUTH 7TH STREET IRONTON, OHIO 45638 VOL 496 PG 639	-00-00 11MITTENDORF'S SUBDIV .OF SPANNER LANDS BLOCK 3 4 0000.00A RES USE CODE 510										
PARCEL-ID 36-029-1600.000	00	00	00								
07-17-96 TRNSF TO 36-029-1600.000 JOHNSON, HERMAN, EDNA CAR											
FLETCHER, JPSEPH S. & ALICE J. 2726 SO. 4TH ST IRONTON, OHIO 45638 VOL 606 PG 288	-00-00 12MITTENDORF'S SUBDIV .OF SPANNER LANDS BLOCK 3 4 0000.00A RES USE CODE 510										
PARCEL-ID 36-029-1700.000	1,840	11,940	13,780								
	HOMESITE VALUE LISTED BELOW										
	1,840	11,940	13,780								
02-21-96 TRNSF FROM 36-029-1700.000 FLETCHER, JOSEPH S & ALIC											
FLETCHER, JOSEPH S & ALICE J 2726 SO. 4TH ST	-00-00 12MITTENDORF'S SUBDIV .OF SPANNER LANDS BLOCK 3										

TAX RATE 40.40
A/R RED FACTOR 15.4224
OTH RED FACTOR 13.8603

LAWRENCE
TAX DISTRICT 36-UPPER TWP-FOURTH WARD-IRONTON CORP-IRONTON S.D.

GENERAL TAX LIST AND DUPLICATE OF REAL AND PUBLIC UTILITY PROPERTY
COUNTY REAL ESTATE TAXES AND SPECIAL ASSESSMENTS

12/23/96

TAX YEAR 1996
INTEREST RATE

OWNER'S NAME MAILING ADDRESS	DESCRIPTION			TAXES CHARGED	DECEMBER TAXES	PENALTY	JUNE TAXES	PENALTY	TOTAL DELINQUENT	C. D. DATE	MEMO
	LAND	IMPROVEMENTS	TOTAL VALUE								
IRONTON, OHIO 45638 VOL 181 PG 527	4 0000.00A RES USE CODE 510										
PARCEL-ID 36-029-1700.000	00	00	00								
02-21-96 TRNSF TO 36-029-1700.000 FLETCHER, JPSEPH S. & ALI											
FLETCHER, JOSEPH S & ALICE J 2726 SO. 4TH ST IRONTON, OHIO 45638 VOL 181 PG 527	-00-00 13MITTENDORF'S SUBDIV .OF SPANNER LANDS BLOCK 3 4 0000.00A RES USE CODE 500										
PARCEL-ID 36-029-1800.000	00	00	00								
02-21-96 TRNSF TO 36-029-1800.000 FLETCHER, JOSEPH S. & ALI											
FLETCHER, JOSEPH S. & ALICE J. 2726 SO. 4TH ST IRONTON, OHIO 45638 VOL 606 PG 288	-00-00 13MITTENDORF'S SUBDIV .OF SPANNER LANDS BLOCK 3 4 0000.00A RES USE CODE 500										
PARCEL-ID 36-029-1800.000	1,150	00	1,150								
02-21-96 TRNSF FROM 36-029-1800.000 FLETCHER, JOSEPH S & ALIC											
BAKER, PEGGY R. 1108 SO. 6TH. ST. IRONTON, OHIO 45638 VOL 477 PG 71	14 MITTENDORF'S S.D. OF SPANNN ER LANDS BLK 34 COM USE CODE 430										
PARCEL-ID 36-030-0100.000	00	00	00								
03-12-96 TRNSF TO 36-030-0100.000 MADDEN, DONALD JOE & CHER											
MADDEN, DONALD JOE & CHERYL A. 4724 BOYD ST ASHLAND, KY 41101 VOL 606 PG 670	14 MITTENDORF'S S.D. OF SPANNN ER LANDS BLK 34 COM USE CODE 430										
PARCEL-ID 36-030-0100.000	3,020	14,670	17,690								
03-12-96 TRNSF FROM 36-030-0100.000 BAKER, PEGGY R.											
MADDEN, DONALD JOE & CHERYL A. 4724 BOYD ST ASHLAND, KY 41101 VOL 606 PG 670	15 MITTENDORF'S S.D. OF SPANNE R LANDS BLK 34 COM USE CODE 400										
PARCEL-ID 36-030-0400.000	3,020	00	3,020								
03-12-96 TRNSF FROM 36-030-0400.000 BAKER, PEGGY R.											
BAKER, PEGGY R. 1108 SO. 6TH. ST. IRONTON, OHIO 45638 VOL 477 PG 71	15 MITTENDORF'S S.D. OF SPANNE R LANDS BLK 34 COM USE CODE 419										
PARCEL-ID 36-030-0400.000	00	00	00								
03-12-96 TRNSF TO 36-030-0400.000 MADDEN, DONALD JOE & CHER											
IRONTON D. M. I. EMPLOY FED CR	-00-00 16MITTENDORF'S SUBDIV										

DAYTON LEGAL BLANK INC 60388

TAX RATE 40.40
A/R RED FACTOR 15.4224
OTH RED FACTOR 13.8603

LAWRENCE
TAX DISTRICT 36-UPPER TWP-FOURTH WARD-IRONTON CORP-IRONTON S.D.

GENERAL TAX LIST AND DUPLICATE OF REAL AND PUBLIC UTILITY PROPERTY
COUNTY REAL ESTATE TAXES AND SPECIAL ASSESSMENTS

TAX YEAR 1996
INTEREST RATE
12/23/96 PAGE NO 6433

OWNER'S NAME MAILING ADDRESS	DESCRIPTION			TAXES CHARGED	DECEMBER TAXES	PENALTY	JUNE TAXES	PENALTY	TOTAL DELINQUENT	C. D. DATE	MEMO
	LAND	IMPROVEMENTS	TOTAL VALUE								
2717 S. 3RD ST. IRONTON, OHIO 45638-0004 VOL 286 PG 487 PARCEL-ID 36-030-0500.000	.OF SPANNER LANDS BLOCK 3 0000.00A COM USE CODE 444 3,020	16,750	19,770								
IRONTON D. V. I. EMPLOY FED CR 2717 S. 3RD ST IRONTON, OHIO VOL 325 PG 437 PARCEL-ID 36-030-0600.000	-00-00 17MITTENDORF'S SUBDIV .OF SPANNER LANDS BLOCK 3 4 0000.00A COM USE CODE 456 2,980	390	3,370								
IRONTON D. V. I. EMPLOY FED CR 2717 S. 3RD ST IRONTON, OHIO VOL 325 PG 437 PARCEL-ID 36-030-0700.000	-00-00 18MITTENDORF'S SUBDIV .OF SPANNER LANDS BL 34 S 0000.00A COM USE CODE 456 3,020	910	3,930								
RODRIQUEZ, NORBERTO G. & DIANA SUE 2443 SOUTH SEVENTH STREET IRONTON, OHIO 45638 VOL 545 PG 336 PARCEL-ID 36-030-0800.000 06-04-96 TRNSF TO 36-030-0800.000	-00-00 19MITTENDORF'S SUBDIV .OF SPANNER LANDS BL 34 N 0000.00A RES USE CODE 510 00	00	00 PLYBON, CHRISTOPHER J								
PLYBON, CHRISTOPHER J 2443 SOUTH SEVENTH STREET IRONTON, OHIO 45638 VOL 545 PG 336 PARCEL-ID 36-030-0800.000 06-04-96 TRNSF FROM 36-030-0800.000 DIANA SUE 06-04-96 TRNSF TO 36-030-0800.000	-00-00 19MITTENDORF'S SUBDIV .OF SPANNER LANDS BL 34 N 0000.00A RES USE CODE 510 00	00	00 RODRIQUEZ, NORBERTO G. & RODRIQUEZ, NORBERTO GABRI								
RODRIGUEZ, NORBERTO GABRIEL & DIANA SUE 2443 SOUTH SEVENTH STREET IRONTON, OHIO 45638 VOL 610 PG 408-420 PARCEL-ID 36-030-0800.000 06-04-96 TRNSF FROM 36-030-0800.000	-00-00 19MITTENDORF'S SUBDIV .OF SPANNER LANDS BL 34 N 0000.00A RES USE CODE 510 1,670	2,230	3,900 PLYBON, CHRISTOPHER J								
SALISBURY, WENDELL E. & FRANCIS E. 1604 CHARLOTTE STREET IRONTON, OHIO 45638 VOL 490 PG 318 PARCEL-ID 36-030-0900.000	-00-00 20MITTENDORF'S SUBDIV .OF SPANNER LANDS BL 34 1 2 0000.00A RES USE CODE 500 370	00	370								
KLEINMAN, WALTER & WANDA J. 1609 KARIN STREET IRONTON, OHIO 45638 VOL 547 PG 507	-00-00 20MITTENDORF'S SUBDIV OF SP LA BL 34 LS12& 21.2 CE D 0000.00A RES USE CODE 500										

TAX RATE 40.40
A/R RED FACTOR 15.4224
OTH RED FACTOR 13.8603

LAWRENCE
TAX DISTRICT 36-UPPER TWP-FOURTH WARD-IRONTON CORP-IRONTON S.D.

GENERAL TAX LIST AND DUPLICATE OF REAL AND PUBLIC UTILITY PROPERTY
COUNTY REAL ESTATE TAXES AND SPECIAL ASSESSMENTS

TAX YEAR 1996
INTEREST RATE
12/23/96 PAGE NO 6434

OWNER'S NAME MAILING ADDRESS	DESCRIPTION			TAXES CHARGED	DECEMBER TAXES	PENALTY	JUNE TAXES	PENALTY	TOTAL DELINQUENT	C. D. DATE	MEMO
	LAND	IMPROVEMENTS	TOTAL VALUE								
PARCEL-ID 36-030-1000.000	1,030	00	1,030								
CROWTHER, CONNIE J 2629 S. 3RD IRONTON, OHIO 45638 4 VOL 604 PG 415 PARCEL-ID 36-030-1100.000	-00-00 21MITTENDORF'S SUBDIV .SP LANDS BL 34 21.2 ON CED A 0000.00A RES USE CODE 500 160	00	160	11/3/97 Gregory Justice & Connie J. Crowther							
LIBERTY FEDERAL SAVINGS & LOAN ASSN. 314 PARK AVENUE IRONTON, OHIO 45638 VOL 501 PG 3 PARCEL-ID 36-030-1200.000	-00-00 AMITTENDORF'S SUBDIV. OF SPANNER LANDS BLOCK 3 4 0000.00A RES USE CODE 510 1,730	4,000	5,730								
HENSLEY, BERNARD L. & BETTY J. LIFE EST REM BERNARD G. 2612 SO. 5TH ST IRONTON, OHIO 45638 VOL 577 PG 124 PARCEL-ID 36-030-1400.000	-00-00 1 & 2 MITTENDORF'S SUBD IV OF SPANNER LANDS BLOCK 45 RES USE CODE 510 1,580 HOMESITE VALUE LISTED BELOW 1,580	10,910 10,080	12,490 11,660								
DINNEN, RAY & JUANITA LIFE EST REM PEMBERTON, BILLY & DAVID 2614 S. 5TH ST. IRONTON, OHIO 45638 VOL 603 PG 782 PARCEL-ID 36-030-1500.000	-00-00 3MITTENDORF'S SUBDIV. OF SPANNER LANDS BLOCK 4 5 0000.00A RES USE CODE 510 1,800 HOMESITE VALUE LISTED BELOW 1,800	11,220 11,220	13,020 13,020								
JACKSON, PEGGY A. 2616 SO 5 IRONTON, OHIO 45638 VOL 551 PG 614 PARCEL-ID 36-030-1600.000	-00-00 4MITTENDORF'S SUBDIV. OF SPANNER LANDS BLOCK 4 5 0000.00A RES USE CODE 510 1,900 HOMESITE VALUE LISTED BELOW 1,900	8,470 8,470	10,370 10,370								
HOLBROOK, ROBERT L. & JANET S. C/O REED, STEPHEN 2620 SO. 5TH ST. IRONTON, OHIO VOL 440 PG 65 PARCEL-ID 36-030-1700.000	-00-00 5MITTENDORF'S SUBDIV. OF SPANNER LANDS BLOCK 4 5 0000.00A RES USE CODE 510 1,900 HOMESITE VALUE LISTED BELOW 1,900	8,760 8,760	10,660 10,660	8/20/97 Reed, Stephen D. & Jeannine							
HOGSTEN, GLORIA A. LIFE EST. R EM. JAMES ANTHONY HOGSTEN 2624 SO 5TH ST IRONTON, OHIO 45638 VOL 583 PG 379 PARCEL-ID 36-030-1800.000	-00-00 6MITTENDORF'S SUBDIV. OF SPANNER LANDS BLOCK 4 5 0000.00A RES USE CODE 510 1,900 HOMESITE VALUE LISTED BELOW 1,900	10,280 10,280	12,180 12,180								
WADDLE, ROBERT A. & CAROLYN E. 2626 S. 5TH ST. IRONTON, OHIO 45638 VOL 397 PG 598 PARCEL-ID 36-031-0100.000	-00-00 7MITTENDORF'S SUBDIV. OF SPANNER LANDS BLOCK 4 5 0000.00A RES USE CODE 510 2,080	14,950	17,030								

DAYTON LEGAL BLANK INC 60388

TAX RATE 40.40
A/R RED FACTOR 15.4224
OTH RED FACTOR 13.8603

LAWRENCE
TAX DISTRICT 36-UPPER TWP-FOURTH WARD-IRONTON CORP-IRONTON S.D.

GENERAL TAX LIST AND DUPLICATE OF REAL AND PUBLIC UTILITY PROPERTY
COUNTY REAL ESTATE TAXES AND SPECIAL ASSESSMENTS

TAX YEAR 1996
INTEREST RATE
12/23/96 PAGE NO 6435

OWNER'S NAME MAILING ADDRESS	DESCRIPTION			TAXES CHARGED	DECEMBER TAXES	PENALTY	JUNE TAXES	PENALTY	TOTAL DELINQUENT	C. D. DATE	MEMO
	LAND	IMPROVEMENTS	TOTAL VALUE								
		HOMESITE VALUE LISTED BELOW									
	2,080	14,950	17,030								
SMITH, JAKE	-00-00 8MITTENDORF'S SUBDIV.										
2630 SO. 5TH ST	OF SPANNER LANDS BLOCK 4										
IRONTON, OHIO 45638	5 0000.00A RES USE CODE 510										
PARCEL-ID 36-031-0200.000											
	1,900	9,880	11,780								
	HOMESITE VALUE LISTED BELOW										
	1,900	9,880	11,780								
BAKER, MERLE E.	-00-00 9MITTENDORF'S SUBDIV.										
2636 S. 5TH ST.	OF SPANNER LANDS BLOCK 4										
IRONTON, OHIO 45638	5 0000.00A RES USE CODE 510										
VOL 561 PG 153											
PARCEL-ID 36-031-0300.000	1,900	12,830	14,730								
	HOMESITE VALUE LISTED BELOW										
	1,900	6,940	8,840								
JORDAN, ELIZABETH NADINE	-00-00 10MITTENDORF'S SUBDIV										
2640 S. 5TH ST.	.SPANNER LANDS BLOCK 4										
IRONTON, OHIO 45638	5 0000.00A COM USE CODE 499										
VOL 417 PG 393											
PARCEL-ID 36-031-0400.000	2,790	12,780	15,570								
	HOMESITE VALUE LISTED BELOW										
	2,790	12,780	15,570								
EACHES, BETTY LOU LIFE EST	-00-00 11MITTENDORF'S SUBDIV										
2642 SO. 5TH ST	.SPANNER LANDS BLOCK 4										
IRONTON, OHIO 45638	5 0000.00A RES USE CODE 510										
VOL 584 PG 74											
PARCEL-ID 36-031-0500.000	1,560	3,640	5,200								
	HOMESITE VALUE LISTED BELOW										
	1,560	3,290	4,850								
COLEGROVE, CARL F AND NANCY J.	-00-00 12MITTENDORF'S SUBDIV										
1824 S. 3RD. ST.	.SPANNER LANDS BLOCK 4										
IRONTON, OHIO 45638	5 0000.00A RES USE CODE 500										
VOL 485 PG 268											
PARCEL-ID 36-031-0600.000	1,300	00	1,300								
COLEGROVE, CARL F. AND NANCY J.	-00-00 13MITTENDORF'S SUB. O										
.	FSP LANDS BL 45 LOT 8 BL 44 D										
1824 S. 3RD. ST.	A 0000.00A RES USE CODE 510										
IRONTON, OHIO 45638											
VOL 485 PG 268											
PARCEL-ID 36-031-0700.000	1,900	10,600	12,500								
DELONG, ALMA J. & JAMES L CARR	-00-00 15MITTENDORF'S SUBDIV										
ICO & JAYNE HALL	.OF SPANNER LANDS BL 45 LT 18										
2719 S. 4TH ST.	B 0000.00A RES USE CODE 510										
IRONTON, OHIO 45638											
VOL 611 PG 336	1,900	7,150	9,050								
PARCEL-ID 36-031-0800.000	HOMESITE VALUE LISTED BELOW										
	1,900	7,150	9,050								
07-03-96 TRNSF FROM 36-031-0800.000	CARRICO, SEWARD & VIRGINI										
CARRICO, SEWARD & VIRGINIA	-00-00 15MITTENDORF'S SUBDIV										
2719 S. 4TH ST.	.OF SPANNER LANDS BL 45 LT 18										
IRONTON, OHIO 45638	B 0000.00A RES USE CODE 510										

TAX RATE 40.40
A/R RED FACTOR 15.4224
OTH RED FACTOR 13.8603

LAWRENCE
TAX DISTRICT 36-UPPER TWP-FOURTH WARD-IRONTON CORP-IRONTON S.D.

GENERAL TAX LIST AND DUPLICATE OF REAL AND PUBLIC UTILITY PROPERTY
COUNTY REAL ESTATE TAXES AND SPECIAL ASSESSMENTS

TAX YEAR 1996
INTEREST RATE
12/23/96 PAGE NO 6436

OWNER'S NAME MAILING ADDRESS	DESCRIPTION			TAXES CHARGED	DECEMBER TAXES	PENALTY	JUNE TAXES	PENALTY	TOTAL DELINQUENT	C. D. DATE	MEMO
	LAND	IMPROVEMENTS	TOTAL VALUE								
VOL 604 PG 356											
PARCEL-ID 36-031-0800.000	00	00	00								
07-03-96 TRNSF TO 36-031-0800.000	DELONG, ALMA J. & JAMES L										
MCCLUNG, GEORGIA	16 MITTENDORFS SD OF SPANNER L										
2717 S 4TH ST	ANDS BL 45 & LOT 19 DAVIDSONS										
IRONTON, OHIO 45638-0000	SD BL 44 RES USE CODE 510										
VOL 563 PG 385											
PARCEL-ID 36-031-0900.000	1,900	6,740	8,640								
	HOMESITE VALUE LISTED BELOW										
	1,900	6,740	8,640								
KELLEY, JAMES L AND TERRY L	-00-00 17MITTENDORF'S SUBDIV			10/10/97							
022	.OF SPANNER LANDS BLOCK 4										
C/O TRANSAMERICA	5 0000.00A RES USE CODE 510			James L. Kelley							
REAL ESTATE TAX SERVICE											
1105 SCHROCK RD SUITE 437	1,900	9,890	11,790								
COLUMBUS, OHIO 43229	HOMESITE VALUE LISTED BELOW										
VOL 528 PG 528	1,900	9,370	11,270								
PARCEL-ID 36-031-1000.000											
MEADOWS, CHARLES AND LINDA	-00-00 18MITTENDORF'S SUBDIV										
2709 4TH STREET	.OF SPANNER LANDS BLOCK 4										
IRONTON, OHIO 45638	5 0000.00A RES USE CODE 510										
PARCEL-ID 36-031-1100.000											
	1,900	10,360	12,260								
	HOMESITE VALUE LISTED BELOW										
	1,900	10,360	12,260								
HANKINS, JAMI D.	-00-00 19MITTENDORF'S SUBDIV										
2707 S. 7TH. ST.	.OF SPANNER LANDS BLOCK 4										
IRONTON, OHIO 45638-0000	5 0000.00A RES USE CODE 510										
VOL 547 PG 194 & 196											
PARCEL-ID 36-031-1200.000	1,900	8,280	10,180								
	HOMESITE VALUE LISTED BELOW										
	1,900	8,280	10,180								
MEYERS, GARY F	-00-00 20MITTENDORF'S SUBDIV										
2705 SO. 4TH STREET	.OF SPANNER LANDS BLOCK 4										
IRONTON, OHIO 45638-0000	5 0000.00A RES USE CODE 500										
VOL 569 PG 301											
PARCEL-ID 36-031-1300.000	1,730	00	1,730								
	HOMESITE VALUE LISTED BELOW										
	1,730	00	1,730								
CLARK, WILLIAM J. & ALICE	-00-00 21MITTENDORF'S SUBDIV										
2701 SO 4TH ST	.OF SPANNER LANDS BLOCK 4										
IRONTON, OHIO 45638-0000	5 0000.00A RES USE CODE 510										
VOL 568 PG 145											
PARCEL-ID 36-031-1400.000	1,900	11,740	13,640								
	HOMESITE VALUE LISTED BELOW										
	1,900	11,740	13,640								
STAMPER, SUSAN DAWN	-00-00 22MITTENDORF'S SUBDIV										
1024 WILBURN ST	.OF SPANNER LANDS BLOCK 4										
FLATWOODS, KY 41139	5 0000.00A RES USE CODE 510										
VOL 558 PG 360											
PARCEL-ID 36-031-1500.000	2,080	21,060	23,140								

DAYTON LEGAL BLANK INC 60368

TAX RATE 40.40
A/R RED FACTOR 15.4224
OTH RED FACTOR 13.8603

LAWRENCE
TAX DISTRICT 36-UPPER TWP-FOURTH WARD-IRONTON CORP-IRONTON S.D.

GENERAL TAX LIST AND DUPLICATE OF REAL AND PUBLIC UTILITY PROPERTY
COUNTY REAL ESTATE TAXES AND SPECIAL ASSESSMENTS

12/23/96

TAX YEAR 1996
INTEREST RATE

OWNER'S NAME MAILING ADDRESS	DESCRIPTION			TAXES CHARGED	DECEMBER TAXES	PENALTY	JUNE TAXES	PENALTY	TOTAL DELINQUENT	C. D. DATE	MEMO
	LAND	IMPROVEMENTS	TOTAL VALUE								
STAMPER, SUSAN DAWN 1024 WILBURN ST FLATWOODS, KY 41139 VOL 558 PG 360 PARCEL-ID 36-031-1600.000	23 MITTENDORF'S SUB DIV OF SPANNER LANDS BL 45 N 1/2 RES USE CODE 500 650	00	650								
WEBB, MARIE 2627 S. 4TH ST. IRONTON, OHIO 45638 VOL 578 PG 728 PARCEL-ID 36-031-1700.000	23 MITTENDORF'S SUB DIV OF SPANNER LANDS BL 45 N1/2 RES USE CODE 500 650	00	650								
WEBB, MARIE 2627 S. 4TH ST. IRONTON, OHIO 45638 VOL 578 PG 728 PARCEL-ID 36-031-1800.000	-00-00 24MITTENDORF'S SUBDIV OF SPANNER LANDS BLOCK 4 5 0000.00A RES USE CODE 510 1,900	7,760	9,660								
	HOMESITE VALUE LISTED BELOW 1,900	7,760	9,660								
KELLY, JAMES H & ANNA MARIE C/O JAMES H. KELLY 1309 SO. 5TH IRONTON, OHIO 45638 VOL 585 PG 12 PARCEL-ID 36-032-0100.000	-00-00 25MITTENDORF'S SUBDIV OF SPANNER LANDS BLOCK 4 5 0000.00A RES USE CODE 510 1,900	5,940	7,840								
BRYANT, JOHN P. & KATHY 2619 SO 4TH IRONTON OHIO 45638 VOL 453 PG 693 PARCEL-ID 36-032-0200.000	-00-00 26MITTENDORF'S SUBDIV OF SPANNER LANDS BLOCK 4 5 0000.00A RES USE CODE 510 1,000	8,790	9,790								
	HOMESITE VALUE LISTED BELOW 1,000	8,790	9,790								
KEATON, CALVIN & IDA 205 MARINA DR. FORT PIERCE, FLA 34949 VOL 559 PG 394 PARCEL-ID 36-032-0400.000	-00-00 1MITTENDORF'S SUBDIV. OF SPANNER LANDS BL 55N6.9 LOT 0000.00A RES USE CODE 510 1,900	8,620	10,520								
CREATING HOUSING OPP. IN A COMM ENVIR SUCESSFULLY, INC 208 MARION PIKE COAL GROVE, OHIO 45638 VOL 583 PG 214 PARCEL-ID 36-032-0500.000	-00-00 2MITTENDORF'S SUBDIV. OF SPANNER LANDS BL 55& S. 36 0000.00A EXM USE CODE 620 1,730	5,580	7,310								
SEEDS, JUDY LYNN 022 C/O TRANSAMERICA REAL ESTATE TAX SERVICE 1105 SCHROCK RD SUITE 437 COLUMBUS, OHIO 43229 VOL 514 PG 687 PARCEL-ID 36-032-0600.000	-00-00 3MITTENDORF'S SUBDIV. OF SPANNER LANDS BLOCK 5 5 0000.00A RES USE CODE 510 1,900	8,320	10,220								
WHITE, MICHAEL F & DANELLE R 2602 SO. 6TH ST	-00-00 4MITTENDORF'S SUBDIV. OF SPANNER LANDS BLOCK 5										

TAX RATE 40.40
A/R RED FACTOR 15.4224
OTH RED FACTOR 13.8603

LAWRENCE
TAX DISTRICT 36-UPPER TWP-FOURTH WARD-IRONTON CORP-IRONTON S.D.

GENERAL TAX LIST AND DUPLICATE OF REAL AND PUBLIC UTILITY PROPERTY
COUNTY REAL ESTATE TAXES AND SPECIAL ASSESSMENTS

12/23/96

TAX YEAR 1996
INTEREST RATE

OWNER'S NAME MAILING ADDRESS	DESCRIPTION			TAXES CHARGED	DECEMBER TAXES	PENALTY	JUNE TAXES	PENALTY	TOTAL DELINQUENT	C. D. DATE	MEMO
	LAND	IMPROVEMENTS	TOTAL VALUE								
IRONTON, OHIO 45638 VOL 591 PG 829 PARCEL-ID 36-032-0700.000	5 0000.00A RES USE CODE 510 1,900	11,030	12,930								
	HOMESITE VALUE LISTED BELOW 1,900	11,030	12,930	Michael F. White II							
SPENCER, WILBUR I & BERNICE D 2606 SO. 6TH ST IRONTON, OHIO 45638 VOL 184 PG 234 PARCEL-ID 36-032-0800.000	-00-00 5MITTENDORF'S SUBDIV. OF SPANNER LANDS BLOCK 5 5 0000.00A RES USE CODE 510 00	00	00								
10-28-96 TRNSF TO 36-032-0800.000 SPENCER, BERNEICE I & SPE											
SPENCER, BERNEICE I & SPENCER, BERNICE I 2606 SO. 6TH ST IRONTON, OHIO 45638 VOL 614 PG 752 PARCEL-ID 36-032-0800.000	-00-00 5MITTENDORF'S SUBDIV. OF SPANNER LANDS BLOCK 5 5 0000.00A RES USE CODE 510 3,800	8,930	12,730								
	HOMESITE VALUE LISTED BELOW 3,800	8,380	12,180								
10-28-96 TRNSF FROM 36-032-0800.000 SPENCER, WILBUR I & BERNI											
HANKINS, WILMA & RONALD CLAYTON 002 C/O TRANSAMERICA REAL ESTATE TAX SERVICE 1105 SCHROCK RD SUITE 437 COLUMBUS, OHIO 43229 VOL 564 PG 539, PG 665 PARCEL-ID 36-032-0900.000	-00-00 7MITTENDORF'S SUBDIV. OF SPANNER LANDS BLOCK 5 5 0000.00A RES USE CODE 510 00	00	00								
11-06-96 TRNSF TO 36-032-0900.000 CLAYTON, RONALD											
CLAYTON, RONALD 002 11126 DARBY CR RD ORIENT, OHIO 43146 VOL 618 PG 8 PARCEL-ID 36-032-0900.000	-00-00 7MITTENDORF'S SUBDIV. OF SPANNER LANDS BLOCK 5 5 0000.00A RES USE CODE 510 1,900	9,200	11,100								
	HOMESITE VALUE LISTED BELOW 1,900	9,200	11,100								
11-06-96 TRNSF FROM 36-032-0900.000 HANKINS, WILMA & RONALD C LAYTON											
AINSWORTH, FRANKLIN P. & KAY M 022 C/O TRANSAMERICA REAL ESTATE TAX SERVICE 1105 SCHROCK RD SUITE 437 COLUMBUS, OHIO 43229 VOL 568 PG 661 PARCEL-ID 36-032-1000.000	-00-00 8MITTENDORF'S SUBDIV. OF SPANNER LANDS BLOCK 5 5 0000.00A RES USE CODE 510 1,900	11,940	13,840								
	HOMESITE VALUE LISTED BELOW 1,900	11,940	13,840								
ADKINS, GARY PAUL & VICKI L. 2622 S.6TH ST.	-00-00 9MITTENDORF'S SUBDIV. OF SPANNER LANDS BLOCK 5										

Philip L. Stetson

TAX RATE 40.40
A/R RED FACTOR 15.4224
OTH RED FACTOR 13.8603

LAWRENCE
TAX DISTRICT 36-UPPER TWP-FOURTH WARD-IRONTON CORP-IRONTON S.D.

GENERAL TAX LIST AND DUPLICATE OF REAL AND PUBLIC UTILITY PROPERTY
COUNTY REAL ESTATE TAXES AND SPECIAL ASSESSMENTS

TAX YEAR 1996
INTEREST RATE
12/23/96 PAGE NO 6439

OWNER'S NAME MAILING ADDRESS	DESCRIPTION			TAXES CHARGED	DECEMBER TAXES	PENALTY	JUNE TAXES	PENALTY	TOTAL DELINQUENT	C. D. DATE	MEMO
	LAND	IMPROVEMENTS	TOTAL VALUE								
IRONTON, OHIO 45638 V-540,P-153 PARCEL-ID 36-032-1100.000	5 0000.00A RES USE CODE 510 2,080 17,330 19,410 HOMESITE VALUE LISTED BELOW 2,080 14,140 16,220										
MCGLOTHIN, A. OPAL LIFE ESTATE 7248 DAUGHERTY DRIVE REYNOLDSBURG OH 43068 VOL 580 PG 465 PARCEL-ID 36-032-1200.000	-00-00 10MITTENDORF'S SUBDIV .OF SPANNER LANDS BLOCK 5 5 0000.00A RES USE CODE 510 1,900 9,090 10,990 HOMESITE VALUE LISTED BELOW 1,900 9,090 10,990										
WIRZFELD, MICHAEL & LORETTA 2626 S. 6TH ST. IRONTON, OHIO 45638 VOL 551 PG 253 PARCEL-ID 36-032-1300.000	-00-00 11MITTENDORF'S SUBDIV .OF SPANNER LANDS BLOCK 5 5 0000.00A RES USE CODE 510 1,900 10,150 12,050 HOMESITE VALUE LISTED BELOW 1,900 9,140 11,040										
RAPP, TIM 2628 SOUTH SIXTH STREET IRONTON, OHIO 45638 VOL 548 PG 327 PARCEL-ID 36-032-1400.000	-00-00 12MITTENDORF'S SUBDIV .OF SPANNER LANDS BLOCK 5 5 0000.00A RES USE CODE 510 2,080 15,430 17,510 HOMESITE VALUE LISTED BELOW 2,080 15,430 17,510										
DOUGHMAN, JOSEPH L. & CATHRYN W. 2632 S. 6TH ST. IRONTON, OHIO 45638 VOL 430 PG 263 PARCEL-ID 36-032-1500.000	-00-00 14MITT SUB OF SPAN LA NBL 55 PT W 20&PT 42AUDPL 1870 0000.08A RES USE CODE 510 2,850 12,520 15,370 HOMESITE VALUE LISTED BELOW 2,850 12,520 15,370										
FIFFE, PAUL & CONNIE 2709 S. 5TH STREET IRONTON, OHIO 45638 VOL 517 PG 304 PARCEL-ID 36-032-1600.000	-00-00 15MITT SUB OF SP LAND SBL 55 LOT 11 BLK 54 DAVIDSO N 0000.00A RES USE CODE 510 1,900 6,250 8,150										
HENSLEY, EDDY JR. & KAREN SCHILLING 2643 SO. 5TH ST. IRONTON, OHIO 45638 PARCEL-ID 36-032-1700.000	-00-00 16MITT SUB OF SPAN LA BL 55 LOT 10 BLK 54 DAVI D 0000.00A RES USE CODE 510 1,900 7,120 9,020 HOMESITE VALUE LISTED BELOW 1,900 7,120 9,020										
JOHNSON, AMOS & ETHEL R. 2639 SO 5TH ST. IRONTON, OHIO 45638 VOL 589 PG 567 PARCEL-ID 36-032-1800.000	17 MITT. SD OF SPANNER LDS BLK 55 & LOT 9 DAVIDSON SD BLK 54 RES USE CODE 510 1,900 11,870 13,770 HOMESITE VALUE LISTED BELOW 1,900 11,280 13,180										
JOHNSON, AMOS & ETHEL R.	-00-00 18MITTENDORF'S SUBDIV										

DAYTON LEGAL BLANK INC 60388

TAX RATE 40.40
A/R RED FACTOR 15.4224
OTH RED FACTOR 13.8603

LAWRENCE
TAX DISTRICT 36-UPPER TWP-FOURTH WARD-IRONTON CORP-IRONTON S.D.

GENERAL TAX LIST AND DUPLICATE OF REAL AND PUBLIC UTILITY PROPERTY
COUNTY REAL ESTATE TAXES AND SPECIAL ASSESSMENTS

TAX YEAR 1996
INTEREST RATE
12/23/96 PAGE NO 6440

OWNER'S NAME MAILING ADDRESS	DESCRIPTION			TAXES CHARGED	DECEMBER TAXES	PENALTY	JUNE TAXES	PENALTY	TOTAL DELINQUENT	C. D. DATE	MEMO
	LAND	IMPROVEMENTS	TOTAL VALUE								
2639 SO 5TH ST IRONTON, OHIO 45638 VOL 589 PG 567 PARCEL-ID 36-033-0100.000	.OF SPANNER LANDS BLOCK 5 5 0000.00A RES USE CODE 500 1,300 00 1,300										
BAKER, JOSEPH L. AND KAREN 2633 S. 5TH ST. IRONTON, OHIO VOL 418 PG 443 PARCEL-ID 36-033-0200.000	-00-00 19MITTENDORF'S SUBDIV .OF SPANNER LANDS BLOCK 5 5 0000.00A RES USE CODE 510 2,080 16,320 18,400 HOMESITE VALUE LISTED BELOW 2,080 16,320 18,400										
FANNIN, JEANNINE 2615 S. 5TH ST IRONTON, OHIO 45638-271 PARCEL-ID 36-033-0300.000	-00-00 20MITTENDORF'S SUBDIV .OF SPANNER LANDS BL 55 W H 0000.00A RES USE CODE 510 2,800 23,770 26,570 HOMESITE VALUE LISTED BELOW 2,800 23,770 26,570										
ROBINSON, LESLIE & JANET 2611 S. 5TH ST. IRONTON, OHIO 45638 VOL434 PG 652 PARCEL-ID 36-033-0400.000	-00-00 21MITTENDORF'S SUBDIV .OF SPANNER LANDS BL 55 N 1 0000.00A RES USE CODE 510 2,800 18,130 20,930 HOMESITE VALUE LISTED BELOW 2,800 18,130 20,930										
HARVEY, WILLARD F & EMMA LIFE ESTATE SHARON K BROWN ETAL REM 2607 S. 5TH ST. IRONTON, OHIO 45638 PARCEL-ID 36-033-0500.000	-00-00 23MITTENDORF'S SUBDIV .OF SPANNER LANDS BLOCK 5 5 0000.00A RES USE CODE 510 2,080 17,360 19,440 HOMESITE VALUE LISTED BELOW 2,080 16,720 18,800										
DALE, ALBERT EARL & DELPHINE L 2605 SO. 5TH STREET IRONTON, OHIO 45638 VOL 358 PG 596 PARCEL-ID 36-033-0600.000	-00-00 24MITTENDORF'S SUBDIV .OF SPANNER LANDS BLOCK 5 5 0000.00A RES USE CODE 510 2,080 18,600 20,680 HOMESITE VALUE LISTED BELOW 2,080 14,970 17,050										
BENSINGER, GEORGE A JR & FREDA 2603 SO. 5TH ST IRONTON, OHIO 45638 VOL 314 PG 400 PARCEL-ID 36-033-0700.000	-00-00 25MITTENDORF'S SUBDIV .OF SPANNER LANDS BLOCK 5 5 0000.00A RES USE CODE 510 1,900 9,560 11,460 HOMESITE VALUE LISTED BELOW 1,900 9,230 11,130										
STROSNIDER, CHARLES W. & NANCY A. 2601 SO 5TH ST IRONTON, OHIO 45638 VOL 580 PG 733 PARCEL-ID 36-033-0800.000	-00-00 26MITTENDORF'S SUBDIV .OF SPANNER LANDS BLOCK 5 5 0000.00A RES USE CODE 510 1,900 10,990 12,890 HOMESITE VALUE LISTED BELOW 1,900 10,230 12,130										

DAYTON LEGAL BLANK INC 60388

TAX RATE 40.40
A/R RED FACTOR 15.4224
OTH RED FACTOR 13.8603

LAWRENCE
TAX DISTRICT 36-UPPER TWP-FOURTH WARD-IRONTON CORP-IRONTON S.D.

GENERAL TAX LIST AND DUPLICATE OF REAL AND PUBLIC UTILITY PROPERTY
COUNTY REAL ESTATE TAXES AND SPECIAL ASSESSMENTS

TAX YEAR 1996
INTEREST RATE
12/23/96 PAGE NO 6441

OWNER'S NAME MAILING ADDRESS	DESCRIPTION: LAND	IMPROVEMENTS	TOTAL VALUE	TAXES CHARGED	DECEMBER TAXES	PENALTY	JUNE TAXES	PENALTY	TOTAL DELINQUENT	C. D. DATE	MEMO
BISHOP, MARY 2557 S. 5TH ST. IRONTON, OHIO 45638 VOL 537 PG 50 PARCEL-ID 36-033-0900.000	27 MITT SUB OF SP LAND BL 55 P T LOT R WBA BET 5TH & SUG ALL 28 COM USE CODE 499 2,420	12,870	15,290 HOMESITE VALUE LISTED BELOW 2,420 12,870 15,290	11/19/97 grantor res life est. Deborah A. McClave, Linda Sue Mann, Charles R. Bishop							
TURNER, KENNETH R & EDNA L 2534 SO. 7TH ST IRONTON, OHIO 45638 VOL 195 PG 4 PARCEL-ID 36-033-1100.000	-00-00 1MITT SUB OF SP LANDS BL 66 LOT 150 & N7.45 ON LOT 1 0000.00A RES USE CODE 510 2,640	18,250	20,890 HOMESITE VALUE LISTED BELOW 2,640 17,800 20,440								
HOLBROOK, RAYMOND & STELLA 2538 S. 7TH ST IRONTON, OHIO 45638 VOL 276 PG 376 PARCEL-ID 36-033-1200.000	-00-00 2MITT SUB OF SPAN LAN DBL 66 & S PT LOT 151 WBA 0000.00A RES USE CODE 510 4,050	15,670	19,720 HOMESITE VALUE LISTED BELOW 4,050 15,670 19,720								
KINGERY, FRED E. & WILMA A. 2544 S. 7TH ST IRONTON, OHIO 45638 VOL 296 PG 544 PARCEL-ID 36-033-1300.000	-00-00 4MITTENDORF'S SUBDIV. OF SPANNER LANDS BLOCK 6 6 0000.00A RES USE CODE 510 2,250	16,490	18,740 HOMESITE VALUE LISTED BELOW 2,250 16,040 18,290		7-1-97 Fred E. & Wilma A. Kingery —						
KINGERY, FRED & WILMA A. 2544 S. 7TH ST. IRONTON, OHIO 45638 PARCEL-ID 36-033-1400.000	-00-00 5MITTENDORF'S SUBDIV. OF SPANNER LANDS BLOCK 6 6 0000.00A RES USE CODE 500 1,410	00	1,410	-SAME-							
MOORE, ALAN & LANA K. 2554 S. 7TH ST. IRONTON, OHIO 45638 PARCEL-ID 36-033-1500.000	-00-00 6MITTENDORF'S SUBDIV. OF SPANNER LANDS BLOCK 6 6 0000.00A RES USE CODE 510 4,950	19,660	24,610 HOMESITE VALUE LISTED BELOW 4,950 19,660 24,610								
KINGERY, FRED E. & WILMA A. 2544 S. 7TH ST. IRONTON, OHIO 45638 PARCEL-ID 36-033-1600.000	-00-00 8MITT SUB OF SPAN LAN D BL 66 27.9 MCGOVX40 ON 8 ON 0000.00A RES USE CODE 510 700	4,410	5,110 HOMESITE VALUE LISTED BELOW 700 4,410 5,110								
RIGGS, SUZANNE 2555 S 6TH STREET IRONTON, OHIO 45638 VOL 542 PG 348 PARCEL-ID 36-033-1700.000	-00-00 8MITT SUB OF SP LA BL 66 90 ON MCGOV X40 ON 6TH 8 O N 0000.00A RES USE CODE 510 1,700	5,280	6,980 HOMESITE VALUE LISTED BELOW 1,700 5,280 6,980								

TAX RATE 40.40
A/R RED FACTOR 15.4224
OTH RED FACTOR 13.8603

LAWRENCE
TAX DISTRICT 36-UPPER TWP-FOURTH WARD-IRONTON CORP-IRONTON S.D.

GENERAL TAX LIST AND DUPLICATE OF REAL AND PUBLIC UTILITY PROPERTY
COUNTY REAL ESTATE TAXES AND SPECIAL ASSESSMENTS

TAX YEAR 1996
INTEREST RATE
12/23/96 PAGE NO 6442

OWNER'S NAME MAILING ADDRESS	DESCRIPTION: LAND	IMPROVEMENTS	TOTAL VALUE	TAXES CHARGED	DECEMBER TAXES	PENALTY	JUNE TAXES	PENALTY	TOTAL DELINQUENT	C. D. DATE	MEMO
ANDERSON, PATRICIA & MARYT BET H ANDERSON C/O PATRICIA ANDERSON 2549 SOUTH 6TH STREET IRONTON, OHIO 45638 VOL 582 PG 354 PARCEL-ID 36-033-1800.000	-00-00 9MIT SUB OF SPAN LAND SBL 66 32 ON 6THX110 8 ON 6T H 0000.00A RES USE CODE 510 1,720	8,370	10,090 HOMESITE VALUE LISTED BELOW 1,720 8,370 10,090								
BROOKS, DAVIS K. & YVONNE 2547 SO. 6TH STREET IRONTON, OHIO 45638 VOL 535 PG 63 PARCEL-ID 36-034-0100.000	-00-00 10MITT SUB OF SPAN LA NBL 66 WBA 40 ON 5TH X 119 11/1997 0000.00A RES USE CODE 510 see83 pg 1,720	8,440	10,160 HOMESITE VALUE LISTED BELOW 1,720 8,440 10,160	? Gregory A. Walbright & Beth A. Wagner —			11/24/97				
NICHOLS, WENDY A. BANACH 058 C/O STAR BANK 425 WALNUT STREET P. O. BOX 1038 CINCINNATI, OHIO 45201-1038 VOL 588 PG 163, 166 PARCEL-ID 36-034-0200.000	-00-00 97MITT SUB OF SPAN LA NBL 66 WBA 40 ON 6TH X 119 1 0 0000.00A RES USE CODE 510 1,800	7,610	9,410 HOMESITE VALUE LISTED BELOW 1,800 7,610 9,410								
WALBRIGHT, FREDERICK J. & WALBRIGHT, MARGARET GAYLE 006 C/O F. A. R. E. TAX SERVICE 17187 NO. LAUREL PK. DR. SUITE 437 LIVONIA, MI 48152 VOL 453 PG 595 PARCEL-ID 36-034-0400.000	-00-00 19MITT SUB OF SPAN LA NBL 75 & L 42 AUD PLA 1870 PT 0000.03A RES USE CODE 510 1,920	8,080	10,000 HOMESITE VALUE LISTED BELOW 1,920 8,080 10,000								
REED, MICHAEL A. 702 MCGOVNEY AVE IRONTON, OHIO 45638 VOL 569 PG 162 PARCEL-ID 36-034-0500.000	-00-00 20MITTENDORF'S SUBDIV .OF SPANNER LANDS BLOCK 7 5 0000.00A RES USE CODE 510 2,520	15,020	17,540								
DELAWDER, MARGUERITE 709 PARK AVE. IRONTON, OHIO 45638 VOL 447 PG 47 PARCEL-ID 36-034-0700.000	-00-00 1MITT SUB OF SPAN LAN DBL 76 LOT 1 BL 76 LOM 40X132 S 0000.00A RES USE CODE 510 1,880	7,390	9,270 HOMESITE VALUE LISTED BELOW 1,880 7,390 9,270								
FIELDS, EMERY & JOYCE ELLEN 2530 SO. 8TH IRONTON, OHIO 45638 VOL 346 PG 595 PARCEL-ID 36-034-0800.000	-00-00 2MIT SUB OF SPAN LAND SBL 76 LOT 2BLK 76 LOM N8.25 & 0000.00A RES USE CODE 510 2,210	10,240	12,450 HOMESITE VALUE LISTED BELOW 2,210 10,240 12,450								
PAYTON, NELSON & RUTH ANNA 2534 SO. 8TH ST IRONTON, OHIO 45638	-00-00 3MIT SUB OF SPAN LAND SBL 76 PT S 33.15 PT. N 1 3 0000.00A RES USE CODE 510										

DAYTON LEGAL BLANK INC 60388

TAX RATE 40.40
A/R RED FACTOR 15.4224
OTH RED FACTOR 13.8603

LAWRENCE
TAX DISTRICT 36-UPPER TWP-FOURTH WARD-IRONTON CORP-IRONTON S.D.

GENERAL TAX LIST AND DUPLICATE OF REAL AND PUBLIC UTILITY PROPERTY
COUNTY REAL ESTATE TAXES AND SPECIAL ASSESSMENTS

12/23/96

TAX YEAR 1996
INTEREST RATE

OWNER'S NAME MAILING ADDRESS	DESCRIPTION			TAXES CHARGED	DECEMBER TAXES	PENALTY	JUNE TAXES	PENALTY	TOTAL DELINQUENT	C. D. DATE	MEMO
	LAND	IMPROVEMENTS	TOTAL VALUE								
VOL 559 PG 562 PARCEL-ID 36-034-0900.000	2,190	9,850	12,040								
	HOMESITE VALUE LISTED BELOW										
	2,190	9,240	11,430								
HARTWIG, JUDITH ANNE 2538 S. 8TH STREET IRONTON, OHIO 45638 VOL 269 PG 474 PARCEL-ID 36-034-1000.000	MITT S.D. OF SPAN LANDS BL 76 S 26.3' OF LOT 4 & 20.55' OF L OT 5 RES USE CODE 510										
	1,990	3,690	5,680								
	HOMESITE VALUE LISTED BELOW										
	1,990	3,690	5,680								
LEWIS, JANET SUE 002 2544 SO. 8TH ST. IRONTON, OHIO 45638 VOL 395 PG 551 PARCEL-ID 36-034-1100.000	-00-00 MITT SUB OF SPAN LAND SBL 76 PT. S 19.45 PT. N27 . 0000.00A RES USE CODE 510										
	2,390	15,460	17,850								
	HOMESITE VALUE LISTED BELOW										
	2,390	15,460	17,850								
PYLES, ELOISE MINARD LIFE ESTA TE 2548 SO. 8TH ST IRONTON, OHIO 45638 VOL 557 PG 42 PARCEL-ID 36-034-1200.000	-00-00 MITT SUB OF SPAN LAND SBL 76 PT S 12.6 PT N 34 . 0000.00A RES USE CODE 510										
	2,190	7,910	10,100								
	HOMESITE VALUE LISTED BELOW										
	2,190	7,910	10,100								
RIDGEWAY, HOUSTON JR. & SARA M ARIE LIFE ESTATE 2552 S 8TH ST IRONTON OHIO 45638 VOL 494 PG 91 PARCEL-ID 36-034-1300.000	-00-00 MITT SUB OF SPAN LAND SBL 76 PT S 5.76 LOT 9 MITT PT 0000.00A RES USE CODE 510										
	2,190	6,660	8,850								
	HOMESITE VALUE LISTED BELOW										
	2,190	5,430	7,620								
BALDWIN, RONALD L & VIRGINIA R EED 058 C/O STAR BANK 425 WALNUT STREET P. O. BOX 1038 CINCINNATI, OHIO 45201-1038 VOL 601 PG 427 PARCEL-ID 36-034-1400.000	-00-00 9MITT SUB OF SPAN LDS BLOCK 76 PT. S 4 6 0000.00A RES USE CODE 510										
	2,190	7,730	9,920								
	HOMESITE VALUE LISTED BELOW										
	2,190	6,230	8,420								
THOMPSON, JOHN D & BRENDA L 058 C/O STAR BANK 425 WALNUT STREET P. O. BOX 1038 CINCINNATI, OHIO 45201-1038 VOL 583 PG 130 PARCEL-ID 36-034-1500.000	-00-00 10MITT SUB OF SPAN LA NBLOCK 76 PT. S 4 6 0000.00A RES USE CODE 510										
	2,210	9,390	11,600								
	HOMESITE VALUE LISTED BELOW										
	2,210	9,390	11,600								
STIGLER, MARILYN S. 2551 S. 7TH STREET IRONTON, OHIO 45638 VOL 514 PG 182 PARCEL-ID 36-034-1600.000	MITT. SD OF SPAN. LDS. N 2' LO T 10, S 4' LOT 12 LOT 11 WHOLE BLK 76 RES USE CODE 510										
	2,210	9,420	11,630								
	HOMESITE VALUE LISTED BELOW										

TAX RATE 40.40
A/R RED FACTOR 15.4224
OTH RED FACTOR 13.8603

LAWRENCE
TAX DISTRICT 36-UPPER TWP-FOURTH WARD-IRONTON CORP-IRONTON S.D.

GENERAL TAX LIST AND DUPLICATE OF REAL AND PUBLIC UTILITY PROPERTY
COUNTY REAL ESTATE TAXES AND SPECIAL ASSESSMENTS

12/23/96

TAX YEAR 1996
INTEREST RATE

OWNER'S NAME MAILING ADDRESS	DESCRIPTION			TAXES CHARGED	DECEMBER TAXES	PENALTY	JUNE TAXES	PENALTY	TOTAL DELINQUENT	C. D. DATE	MEMO
	LAND	IMPROVEMENTS	TOTAL VALUE								
	2,210	9,420	11,630								
WILSON, STEPHEN BRENT 1916 DALTON ST. ASHLAND, KY. 41102 VOL 491 PG 195 PARCEL-ID 36-034-1700.000	-00-00 12MITT SUB OF SPAN LA NBL 76 PT. N 36 PT. S 1 0 0000.00A RES USE CODE 510										
	2,210	6,900	9,110								
	HOMESITE VALUE LISTED BELOW										
	2,210	6,900	9,110								
NEVILLE, CLIFFORD EDWARD AND M ARLENE 2543 SO. 7TH ST IRONTON, OHIO 45638 VOL 281 PG 618 PARCEL-ID 36-034-1800.000	-00-00 13MITT SUB OF SPAN LA NBL 76 PT. N 30 PT. S 1 6 0000.00A RES USE CODE 510										
	2,210	10,630	12,840								
	HOMESITE VALUE LISTED BELOW										
	2,210	10,630	12,840								
HILGENBERG, ALBERT & RUTH 2537 S. 7TH ST. IRONTON, OHIO 45638 VOL 432 PG 447 PARCEL-ID 36-035-0100.000	-00-00 14MITT SUB OF SPAN LA NBLOCK 76 PT. N 24 PT S 22 0000.00A RES USE CODE 510										
	2,210	7,370	9,580								
	HOMESITE VALUE LISTED BELOW										
	2,210	6,530	8,740								
KITTS, GORDON L. & MILDRED T. 2533 SO. 7TH ST IRONTON, OHIO 45638 VOL 556 PG 806 PARCEL-ID 36-035-0200.000	15 MITT SUB OF SPAN LAN BL 76 PT N 18 S28 LOT 16 RES USE CODE 510										
	2,210	9,050	11,260								
	HOMESITE VALUE LISTED BELOW										
	2,210	8,590	10,800								
FETTER, ROBERT A. & MARJORIE L IFE EST. 2529 SO. 7TH ST IRONTON, OHIO 45638 VOL 567 PG 541 PARCEL-ID 36-035-0300.000	MITT SUB OF SPAN LAND BL 76 N 12' 16,S 34' 17, WBA S 21.3'15 2 46X137 RES USE CODE 510										
	2,210	10,780	12,990								
	HOMESITE VALUE LISTED BELOW										
	2,210	10,260	12,470								
CHAPMAN, EDNA L. 2525 SO. 7TH ST IRONTON, OHIO 45638 VOL 557 PG 331 PARCEL-ID 36-035-0400.000	-00-00 17MIT SUB OF SPAN LAN DBL 76PT N6 N46 LOT152 WBA46X1 3 0000.00A RES USE CODE 510										
	2,590	12,510	15,100								
	HOMESITE VALUE LISTED BELOW										
	2,590	12,020	14,610								
HALE, ELLIS 13547 ST. RD. 141 KITTS HILL, OHIO 45645 VOL 590 PG 544 PARCEL-ID 36-035-0600.000	-00-00 4MITTENDORF'S SUBDIV. OF SPANNER LANDS BLOCK 8 6 0000.00A RES USE CODE 500										
	860	00	860								
THOMPSON, DORIS L. 2602 SO. 7TH ST IRONTON, OHIO 45638 VOL 525 PG 510 PARCEL-ID 36-035-0700.000	-00-00 1KENNEDY SUB OF BL 65 MITT PT 40 ON 7TH X 70 ON 0000.00A RES USE CODE 510										
	1,360	12,720	14,080								

DAYTON LEGAL BLANK INC 60388

TAX RATE 40.40
A/R RED FACTOR 15.4224
OTH RED FACTOR 13.8603

LAWRENCE
TAX DISTRICT 36-UPPER TWP-FOURTH WARD-IRONTON CORP-IRONTON S.D.

GENERAL TAX LIST AND DUPLICATE OF REAL AND PUBLIC UTILITY PROPERTY
COUNTY REAL ESTATE TAXES AND SPECIAL ASSESSMENTS

TAX YEAR 1996
INTEREST RATE
12/23/96 PAGE NO 6445

OWNER'S NAME MAILING ADDRESS	DESCRIPTION			TAXES CHARGED	DECEMBER TAXES	PENALTY	JUNE TAXES	PENALTY	TOTAL DELINQUENT	C. D. DATE	MEMO
	LAND	IMPROVEMENTS	TOTAL VALUE								
			HOMESITE VALUE LISTED BELOW								
	1,360	12,720	14,080								
THOMPSON, DORIS L. 2602 SO. 7TH ST. IRONTON, OHIO 45638 VOL 525 PG 510 PARCEL-ID 36-035-0900.000	-00-00 1KENNEDY SUB OF BL 65 MITT LESS 40 ON 7THX70 0 0000.00A RES USE CODE 510										
	1,350	3,840	5,190								
RIST, ROSE MARIE 2606 S 7TH ST IRONTON, OHIO 45638 VOL 475 PG 118 PARCEL-ID 36-035-1000.000	-00-00 2 KENNEDY SUB OF BL 6 5MITT 0000.00A RES USE CODE 510										
	1,900	11,160	13,060								
	HOMESITE VALUE LISTED BELOW										
	1,900	11,160	13,060								
TAYLOR, WILLIAM T. AND BRENDA 2610 S. SEVENTH ST. IRONTON, OHIO 45638 VOL 413 PG 496 PARCEL-ID 36-035-1100.000	-00-00 3KENNEDY'S SUBDIV. OF BLOCK 65 MITT E 0000.00A RES USE CODE 510										
	1,900	8,970	10,870								
	HOMESITE VALUE LISTED BELOW										
	1,900	8,970	10,870								
WOODRUFF, HAROLD DOUGLAS & JOYCE A 2614 S. 7TH ST. IRONTON, OHIO 45638 VOL 567 PG 168 PARCEL-ID 36-035-1200.000	-00-00 4KENN SUB OF BL 65 MITT PT LOT 42 AUD PLAT 18 7 0000.04A RES USE CODE 510										
	4,150	15,730	19,880								
	HOMESITE VALUE LISTED BELOW										
	4,150	15,730	19,880								
DANIELS, DAVID L & JUDITH A 5047 GLENMINA DR. DAYTON, OHIO 45440 VOL 580 PG 796 PARCEL-ID 36-035-1300.000	-00-00 13KENNEDY'S SUBDIV. OF BLOCK 65 MITT E 0000.00A RES USE CODE 500										
	20	00	20								
REINHARDT, JUDE A. & ANNA R. 2625 S. 6TH IRONTON, OHIO 45638 VOL 439 PG 292 PARCEL-ID 36-035-1400.000	-00-00 14KENNEDY'S SUBDIV. OF BLOCK 65 MITT E 0000.00A RES USE CODE 510										
	1,460	4,170	5,630								
	HOMESITE VALUE LISTED BELOW										
	1,460	4,170	5,630								
YATES, REX D. & SHIRLEY V. 2623 S. 6TH STREET IRONTON, OHIO 45638 VOL 509 PG 434 PARCEL-ID 36-035-1500.000	-00-00 15KENNEDY'S SUBDIV. OF BLOCK 65 MITT E 0000.00A RES USE CODE 510										
	1,980	8,950	10,930								
	HOMESITE VALUE LISTED BELOW										
	1,980	8,130	10,110								
BUTLER, JACK AND JOYCE F. 2619 SO. 6TH ST IRONTON, OHIO 45638 VOL 486 PG 140 PARCEL-ID 36-035-1600.000	-00-00 16KENNEDY'S SUBDIV. OF BLOCK 65 MITT E 0000.00A RES USE CODE 510										
	1,980	6,460	8,440								

TAX RATE 40.40
A/R RED FACTOR 15.4224
OTH RED FACTOR 13.8603

LAWRENCE
TAX DISTRICT 36-UPPER TWP-FOURTH WARD-IRONTON CORP-IRONTON S.D.

GENERAL TAX LIST AND DUPLICATE OF REAL AND PUBLIC UTILITY PROPERTY
COUNTY REAL ESTATE TAXES AND SPECIAL ASSESSMENTS

TAX YEAR 1996
INTEREST RATE
12/23/96 PAGE NO 6446

OWNER'S NAME MAILING ADDRESS	DESCRIPTION			TAXES CHARGED	DECEMBER TAXES	PENALTY	JUNE TAXES	PENALTY	TOTAL DELINQUENT	C. D. DATE	MEMO
	LAND	IMPROVEMENTS	TOTAL VALUE								
			HOMESITE VALUE LISTED BELOW								
	1,980	6,460	8,440								
CARTY, JEFF & SANDY 2615 SO. 6TH ST IRONTON, OHIO 45638 VOL 544 PG 297 PARCEL-ID 36-035-1700.000	-00-00 17KENNEDY'S SUBDIV. OF BLOCK 65 MITT E 0000.00A RES USE CODE 510										
	1,980	5,990	7,970								
	HOMESITE VALUE LISTED BELOW										
	1,980	5,990	7,970								
DAVIDSON, GARNET L. 2613 SO. 6TH ST IRONTON, OHIO 45638 VOL 522 PG 753 PARCEL-ID 36-035-1800.000	-00-00 18KENNEDY'S SUBDIV. OF BLOCK 65 MITT E 0000.00A RES USE CODE 510										
	1,980	9,290	11,270								
	HOMESITE VALUE LISTED BELOW										
	1,980	9,290	11,270								
CROCKETT, WILLIS R. 2605 S. 6TH ST. IRONTON, OHIO 45638 VOL 601 PG 383 PARCEL-ID 36-036-0100.000	-00-00 19KENNEDY'S SUBDIV. OF BLOCK 65 MITTEND 0 0000.00A RES USE CODE 510										
	2,160	18,230	20,390								
	HOMESITE VALUE LISTED BELOW										
	2,160	18,230	20,390								
HOLTZAPFEL, LARRY O. & PATRICIA L. 2601 S. 6TH ST. IRONTON, OHIO 45638 VOL 540 PG 3 PARCEL-ID 36-036-0200.000	-00-00 20KENNEDY'S SUBDIV. OF BLOCK 65 MITTEND 0 0000.00A RES USE CODE 510										
	1,980	9,730	11,710								
COLEGROVE, CARL & NANCY J 1824 S. 3RD ST. IRONTON, OHIO 45638 VOL 440 PG 548 PARCEL-ID 36-036-0400.000	-00-00 3DAVIDSON SUBDIV. BLOCK 44 TRI STR I 0000.00A RES USE CODE 500										
	1,300	00	1,300								
ROBERTS, ROBERT L. & FRANCES 616 S. 6TH IRONTON, OHIO 45638 VOL 441 PG 119 PARCEL-ID 36-036-0500.000	-00-00 4DAVIDSON SUBDIV. BLOCK 44 0000.00A RES USE CODE 510										
	1,900	7,470	9,370								
	HOMESITE VALUE LISTED BELOW										
	1,900	7,470	9,370								
WILSON, GERTRUDE LIFE ESTATE 2718 S. 5TH ST. IRONTON, OHIO 45638 VOL 558 05 PARCEL-ID 36-036-0600.000	-00-00 5DAVIDSON SUBDIV. BLOCK 44 0000.00A RES USE CODE 510										
	1,900	10,750	12,650								
	HOMESITE VALUE LISTED BELOW										
	1,900	10,750	12,650								
O'BRYANT, MICHAEL L. & KATHY A 002 2716 S. 5TH ST. IRONTON, OHIO 45638	-00-00 6DAVIDSON SUBDIV. BLOCK 44 0000.00A RES USE CODE 510										
	1,900	12,020	13,920								

DAYTON LEGAL BLANK INC 60388

TAX RATE 40.40
A/R RED FACTOR 15.4224
OTH RED FACTOR 13.8603

LAWRENCE
TAX DISTRICT 36-UPPER TWP-FOURTH WARD-IRONTON CORP-IRONTON S.D.

GENERAL TAX LIST AND DUPLICATE OF REAL AND PUBLIC UTILITY PROPERTY
COUNTY REAL ESTATE TAXES AND SPECIAL ASSESSMENTS

12/23/96

TAX YEAR 1996
INTEREST RATE
PAGE NO 6447

OWNER'S NAME MAILING ADDRESS	DESCRIPTION			TAXES CHARGED	DECEMBER TAXES	PENALTY	JUNE TAXES	PENALTY	TOTAL DELINQUENT	C. D. DATE	MEMO
	LAND	IMPROVEMENTS	TOTAL VALUE								
VOL 594 PG 569 PARCEL-ID 36-036-0700.000	HOMESITE VALUE LISTED BELOW 1,900	12,020	13,920								
10-04-96 227.72											
CARMAN, MARY LOU 2716 S. 5TH ST. IRONTON, OHIO 45638 VOL 546 PG 427 PARCEL-ID 36-036-0800.000	-00-00 7DAVIDSON SUBDIV. BLOCK 44 LOT 14 BLK 45 MITT E 0000.00A RES USE CODE 510 1,900	8,870	10,770	Melissa A. Wise							
DILLON, IRVIN W 2725 S. 4TH ST IRONTON, OHIO 45638 VOL 559 PG 544 PARCEL-ID 36-036-0900.000	-00-00 17DAVIDSON SUBDIV. BLOCK 44 0000.00A RES USE CODE 510 2,080 HOMESITE VALUE LISTED BELOW 2,080	16,090 16,090	18,170 18,170								
GROVES, NELLIE 2715 SO. 5TH ST IRONTON, OHIO 45638 VOL 600 PG 363 PARCEL-ID 36-036-1100.000	-00-00 12DAVIDSON SUBDIV. BLOCK 54 0000.00A RES USE CODE 510 1,900 HOMESITE VALUE LISTED BELOW 1,900	10,030 10,030	11,930 11,930								
11-22-96 195.16											
TOMONDI, ALBERT J. & NANCY E. 2719 SO 5TH ST IRONTON, OHIO 45638 VOL 614 PG 81 PARCEL-ID 36-036-1200.000	-00-00 13DAVIDSON SUBDIV. BLOCK 54 0000.00A RES USE CODE 510 1,900 HOMESITE VALUE LISTED BELOW 1,900	8,880 8,880	10,780 10,780								
09-30-96 TRNSF FROM 36-036-1200.000 MILLER, SHARON J. & DILLO											
MILLER, SHARON J. & DILLON, TR OY DAVID 12 MILDRED AVE GREENUP, KY. 41144 VOL 509 PG 404 PARCEL-ID 36-036-1200.000	-00-00 13DAVIDSON SUBDIV. BLOCK 54 0000.00A RES USE CODE 510 00	00	00								
09-30-96 TRNSF TO 36-036-1200.000 TOMONDI, ALBERT J. & NANC											
FRECKA, NORMA JEAN 2723 S. 5TH ST. IRONTON, OHIO 45638 VOL 513 PG 194 PARCEL-ID 36-036-1300.000	-00-00 14DAVIDSON SUBDIV. BLOCK 54 0000.00A RES USE CODE 510 1,320 HOMESITE VALUE LISTED BELOW 1,320	6,680 6,680	8,000 8,000								
FRECKA, NORMA JEAN 2723 S. 5TH ST. IRONTON, OHIO 45638 VOL 513 PG 194 PARCEL-ID 36-036-1301.000	-00-00 LOT 14 DAVIDSON ADD BL 54 NE PT 40' ON SUGAR A L 0000.00A RES USE CODE 599 1,200	1,350	2,550								

TAX RATE 40.40
A/R RED FACTOR 15.4224
OTH RED FACTOR 13.8603

LAWRENCE
TAX DISTRICT 36-UPPER TWP-FOURTH WARD-IRONTON CORP-IRONTON S.D.

GENERAL TAX LIST AND DUPLICATE OF REAL AND PUBLIC UTILITY PROPERTY
COUNTY REAL ESTATE TAXES AND SPECIAL ASSESSMENTS

12/23/96

TAX YEAR 1996
INTEREST RATE
PAGE NO 6448

OWNER'S NAME MAILING ADDRESS	DESCRIPTION			TAXES CHARGED	DECEMBER TAXES	PENALTY	JUNE TAXES	PENALTY	TOTAL DELINQUENT	C. D. DATE	MEMO
	LAND	IMPROVEMENTS	TOTAL VALUE								
FRECKA, LUELLA B. LIFE ESTATE 2725 S. 5TH ST. IRONTON, OHIO 45638 VOL 514 PG 539 PARCEL-ID 36-036-1400.000	-00-00 15DAVIDSON SUBDIV. BLOCK 54 0000.00A COM USE CODE 499 1,730 HOMESITE VALUE LISTED BELOW 1,730	7,790 4,710	9,520 6,440								
MCCLELLAN, DUANE 2121 SO. 9TH ST. IRONTON, OHIO 45638 VOL 388 PG 331 PARCEL-ID 36-036-1500.000	-00-00 16DAVIDSON SUBDIV. BLOCK 54 0000.00A RES USE CODE 510 1,900	9,230	11,130								
WOLONAN LUMBER CO. P. O. BOX 3235 1740 MIDLAND RD. SAGINAW, MI. 48605-0000 VOL 412 PG 651 PARCEL-ID 36-036-1700.000	-00-00 32AUD. PLAT 1870 FROM N & W SPUR S P 0000.00A COM USE CODE 400 1,240	00	1,240								
ACTION TERMINALS INC. P.O. BOX 609 PRESTONSBURG, KY 41653 PARCEL-ID 36-036-1800.000	-00-00 32AUD. PLAT 1870 W OF 3RD LESS NW 0003.89A COM USE CODE 452 13,620	32,460	46,080								
IRONTON IRON INC. P.O. BOX 98 IRONYON, OHIO 45638 VOL 544 PG 523 PARCEL-ID 36-037-0100.000	-00-00 32 AUD PLAT 1870 N COR TRIANGLE LESS S 4 0000.04A IND USE CODE 300 140	00	140								
IRONTON IRON INC 3RD ST IRONTON, OH 45638 ABATEMENT 1997 PARCEL-ID 36-037-0100.333	ABATEMENT 1997 ABT USE CODE 700 140	00	140								
IRONTON, CITY OF IRONTON, OHIO PARCEL-ID 36-037-0101.000	32 AUD PLAT 1870 PT N COR TRI S 40' ONLY PT DAYTON 0.12 ACRE S EXM USE CODE 640 8,400	00	8,400								
ICE CREEK LAND COMPANY, INC. 2204 SO 10TH ST IRONTON, OHIO 45638 VOL 600 PG 444 PARCEL-ID 36-037-0200.000	-00-00 32AUD. PLAT 1870 CAMPBELL RESERVE W OF 3RD 1 0000.23A IND USE CODE 300 1,610	00	1,610								
WOLOHAN LUMBER CO. P.O. BOX 3235 1740 MIDLAND RD. SAGINAW, MI. 48605-0000	-00-00 32AUD. PLAT 1870 CAMPBELL RESERVE PT. 23.5 ON 0000.07A COM USE CODE 400										

DAYTON LEGAL BLANK INC 60388

TAX RATE 40.40
A/R RED FACTOR 15.4224
OTH RED FACTOR 13.8603

LAWRENCE
TAX DISTRICT 36-UPPER TWP-FOURTH WARD-IRONTON CORP-IRONTON S.D.

GENERAL TAX LIST AND DUPLICATE OF REAL AND PUBLIC UTILITY PROPERTY
COUNTY REAL ESTATE TAXES AND SPECIAL ASSESSMENTS

TAX YEAR 1996
INTEREST RATE
12/23/96 PAGE NO 6449

OWNER'S NAME MAILING ADDRESS	DESCRIPTION			TAXES CHARGED	DECEMBER TAXES	PENALTY	JUNE TAXES	PENALTY	TOTAL DELINQUENT	C. D. DATE	MEMO
	LAND	IMPROVEMENTS	TOTAL VALUE								
VOL 412 PG 651 PARCEL-ID 36-037-0300.000	660	00	660								
VFW, INC., POST 8850 3020 S. 3RD ST. IRONTON, OHIO 45638 VOL 553 PG 445 PARCEL-ID 36-037-0400.000	32 AUD PLAT 1870 W OF 2RD 162X 132LESS 137X132 BAL= 25 X 132 COM USE CODE 400 1,160	00	1,160								
WOLOHAN LUMBER CO. P.O. BOX 3235 1740 MIDLAND RD. SAGINAW, MI. 48605-0000 PARCEL-ID 36-037-0500.000	-00-00 32AUD. PLAT 1870 CAMPBELL RESERVE PT. LESS 23 . 0000.27A COM USE CODE 400 1,750	00	1,750								
ALLIED CHEM & DYE CORP-BARRETT C/O ALLIED SIGNAL, INC. P.O.BOX 1057 MORRISTOWN, N.J. 07962-1057 VOL 225 PG 346 PARCEL-ID 36-037-0600.000	-00-00 32AUD. PLAT 1870 W OF 3RD SE COR. 0000.33A IND USE CODE 300 1,160	00	1,160								
ALLIED CHEM & DYE CORP BARRETT C/O ALLIED SIGNAL, INC. P.O.BOX 1057 MORRISTOWN, N.J. 07962-1057 VOL 225 PG 346 PARCEL-ID 36-037-0700.000	-00-00 32AUD. PLAT 1870 PT. W OF 3RD 0001.45A IND USE CODE 300 5,080	00	5,080								
WOLOHAN LUMBER CO. P.O. BOX 3235 1740 MIDLAND RD. SAGINAW, MI. 48605-0000 VOL 412 PG 651 PARCEL-ID 36-037-0800.000	-00-00 32AUD. PLAT 1870 PT. W OF 3RD 0001.95A COM USE CODE 419 6,830	160,630	167,460								
WOLOHAN LUMBER CO. P.O. BOX 3235 1740 MIDLAND RD. SAGINAW, MI. 48605-0000 VOL 412 PG 651 PARCEL-ID 36-037-0900.000	-00-00 32AUD. PLAT 1870 40 ON 3RD. X 132 0000.00A COM USE CODE 400 3,700	00	3,700								
WOLOHAN LUMBER CO. P.O. BOX 3235 1740 MIDLAND RD. SAGINAW, MI. 48605-0000 VOL 412 PG 651 PARCEL-ID 36-037-1000.000	-00-00 32AUD. PLAT 1870 40 ON 3RD. X 132 0000.00A COM USE CODE 400 3,700	00	3,700								
WOLOHAN LUMBER CO. P.O. BOX 3235 1740 MIDLAND RD. SAGINAW, MI. 48605-0000 VOL 412 PG 651 PARCEL-ID 36-037-1100.000	-00-00 32AUD. PLAT 1870 30 1/2 ON 3RD X 132 NEXT LO T 0000.00A COM USE CODE 400 2,770	00	2,770								
ALLIED CHEM & DYE CORP BARRETT C/O ALLIED SIGNAL, INC. P.O.BOX 1057	-00-00 32AUD. PLAT 1870 W OF 3RD LESS .94A PT. 0009.85A IND USE CODE 300										

TAX RATE 40.40
A/R RED FACTOR 15.4224
OTH RED FACTOR 13.8603

LAWRENCE
TAX DISTRICT 36-UPPER TWP-FOURTH WARD-IRONTON CORP-IRONTON S.D.

GENERAL TAX LIST AND DUPLICATE OF REAL AND PUBLIC UTILITY PROPERTY
COUNTY REAL ESTATE TAXES AND SPECIAL ASSESSMENTS

TAX YEAR 1996
INTEREST RATE
12/23/96 PAGE NO 6450

OWNER'S NAME MAILING ADDRESS	DESCRIPTION			TAXES CHARGED	DECEMBER TAXES	PENALTY	JUNE TAXES	PENALTY	TOTAL DELINQUENT	C. D. DATE	MEMO
	LAND	IMPROVEMENTS	TOTAL VALUE								
MORRISTOWN, N.J. 07962-1057 VOL 225 PG 346 PARCEL-ID 36-037-1200.000	34,480	00	34,480								
ALLIED CHEM & DYE CORP BARRETT C/O ALLIED SIGNAL, INC. P.O.BOX 1057 MORRISTOWN, N.J. 07962-1057 VOL 184 PG 255 PARCEL-ID 36-037-1300.000	-00-00 32AUD. PLAT 1870 W OF 3RD. PT. 0000.10A IND USE CODE 300 350	00	350								
ALLIED CHEM & DYE CORP BARRETT C/O ALLIED SIGNAL, INC. P.O.BOX 1057 MORRISTOWN, N.J. 07962-1057 VOL 184 PG 255 PARCEL-ID 36-037-1400.000	-00-00 32AUD. PLAT 1870 W OF 3RD LESS .84A PT. 0001.27A IND USE CODE 300 4,450	00	4,450								
VFW, INC., POST 8850 3020 S 3RD ST IRONTON, OHIO 45638 VOL 553 PG 445 PARCEL-ID 36-037-1500.000	-00-00 32AUD. PLAT 1870 PT. W OF 3RD 181 ON 3RD X 2 0 0000.84A COM USE CODE 499 10,470	88,010	98,480								
ALLIED-SIGNAL INC. C/O ALLIED SIGNAL, INC. P.O.BOX 1057 MORRISTOWN, N.J. 07962-1057 VOL 542 PG 502 PARCEL-ID 36-037-1700.000	-00-00 32AUD. PLAT 1870 W END ON RIVER 35 0000.73A COM USE CODE 400 2,560	00	2,560								
BANASIK, ROBERT C. 1207 NO HIGH ST SUITE 300 P.O. BOX 8307 COLUMBUS, OHIO VOL 594 PG 463 PARCEL-ID 36-037-1800.000 11-08-96 SPLIT TO 36-037-1800.000 BANASIK, ROBERT C. 11-08-96 SPLIT TO 36-037-1800.001 LAWRENCE OHIO INVESTORS,	-00-00 32AUD. PLAT 1870 PT. 257.88 E OF 4TH ST35 0000.09A COM USE CODE 400 00	00	00								
BANASIK, ROBERT C. C/O REILLY MORTGAGE GROUP INC 2000 CORPORATE RIDGE SUITE 925 MCLEAN, VA. 22102 VOL 594 PG 463 PARCEL-ID 36-037-1800.000 11-08-96 SPLIT FROM 36-037-1800.000 BANASIK, ROBERT C.	32 AUD PLAT 1870 OT 257.88 E O F 4TH ST 35 LESS 0.05 BAL=0.04 ACRES COM USE CODE 400 140	00	140								
LAWRENCE OHIO INVESTORS, INC 1507 N. HIGH ST SUITE 300 P.O. BOX 8309 COLUMBUS, OHIO 43201-8309 VOL 615 PG 269 PARCEL-ID 36-037-1800.001 11-08-96 SPLIT FROM 36-037-1800.000 BANASIK, ROBERT C.	32 AUD PLAT 1870 PT 257.88 E O F 4TH ST 35 PT 0.05ACRES COM USE CODE 400 180	00	180								

DAYTON LEGAL BLANK INC 60388

TAX RATE 40.40
A/R RED FACTOR 15.4224
OTH RED FACTOR 13.8603

LAWRENCE
TAX DISTRICT 36-UPPER TWP-FOURTH WARD-IRONTON CORP-IRONTON S.D.

GENERAL TAX LIST AND DUPLICATE OF REAL AND PUBLIC UTILITY PROPERTY
COUNTY REAL ESTATE TAXES AND SPECIAL ASSESSMENTS

12/23/96

TAX YEAR 1996
INTEREST RATE
PAGE NO 6451

OWNER'S NAME MAILING ADDRESS	DESCRIPTION			TAXES CHARGED	DECEMBER TAXES	PENALTY	JUNE TAXES	PENALTY	TOTAL DELINQUENT	C. D. DATE	MEMO
	LAND	IMPROVEMENTS	TOTAL VALUE								
DICKERSON, PATRICIA ANN LONG E T-AL C/O JANIE THOMAS 68 ST. RT. 373 PEDRO, OHIO 45659 VOL 579 PG 693 PARCEL-ID 36-038-0100.000	PT 32/35 A PLAT 1870 CAMP. RES E 3RD LESS 1.64 BAL = 1.03A IND USE CODE 300 3,610	00	3,610								
1824 ENTERPRISES, INC 811 NEAL AVE IRONTON, OHIO 45638 VOL 573 PG 755 PARCEL-ID 36-038-0100.001	32 A. PL. 1870 CAMPBELL RESERV E E OF 3RD PT 35 LESS 0.31A BAL=0.05ACS. COM USE CODE 400 180	00	180								
DESCO FEDERAL CREDIT UNION P.O. BOX 1546 PORTSMOUTH, OHIO\ 45662 VOL 546 PG 679 PARCEL-ID 36-038-0100.002	32 A PLAT 1870 CAMPBELL RESERV E E OF 3RD PT 35, LESS 0.10 AC RES COM USE CODE 400 4,800	00	4,800								
CITY OF IRONTON, OHIO BOARD OF EDUCATION 105 SOUTH 5TH ST. IRONTON, OHIO 45638 VOL 534 PG 712 PARCEL-ID 36-038-0100.003 01-17-96 TRNSF TO 36-038-0100.003 CITY OF IRONTON, OHIO	PT 32/35 A PLT 1870 CAMPBELL RES E OF 3RD PT 0.57A EXM USE CODE 640 00	00	00								
CITY OF IRONTON, OHIO P.O. BOX 704 IRONTON, OHIO 45638 VOL 605 PG 448 PARCEL-ID 36-038-0100.003 01-17-96 TRNSF FROM 36-038-0100.003 CITY OF IRONTON, OHIO BOARD OF EDUCATION 07-18-96 TRNSF TO 36-038-0100.003 LAWRENCE ECONOMIC DEVELOP	PT 32/35 A PLT 1870 CAMPBELL RES E OF 3RD PT 0.57A IND USE CODE 300 00	00	00								
LAWRENCE ECONOMIC DEVELOPMENT CORPORATION P.O. BOX 488 SOUTH POINT, OHIO 45680 VOL 611 PG 717 PARCEL-ID 36-038-0100.003 07-18-96 TRNSF FROM 36-038-0100.003 CITY OF IRONTON, OHIO	PT 32/35 A PLT 1870 CAMPBELL RES E OF 3RD PT 0.57A IND USE CODE 300 2,000	00	2,000								
HARRIS, DAVID L. C/O DAVE HARRIS RT. 4, BOX 387 PROCTORVILLE, OHIO 45669 VOL 570 PG 209 PARCEL-ID 36-038-0100.004	32A. PL. 1870 CAMPBELL RESERVE E OF 3RD PT 35, PT 0.10 AC COM USE CODE 400 350	00	350								

TAX RATE 40.40
A/R RED FACTOR 15.4224
OTH RED FACTOR 13.8603

LAWRENCE
TAX DISTRICT 36-UPPER TWP-FOURTH WARD-IRONTON CORP-IRONTON S.D.

GENERAL TAX LIST AND DUPLICATE OF REAL AND PUBLIC UTILITY PROPERTY
COUNTY REAL ESTATE TAXES AND SPECIAL ASSESSMENTS

12/23/96

TAX YEAR 1996
INTEREST RATE
PAGE NO 6452

OWNER'S NAME MAILING ADDRESS	DESCRIPTION			TAXES CHARGED	DECEMBER TAXES	PENALTY	JUNE TAXES	PENALTY	TOTAL DELINQUENT	C. D. DATE	MEMO
	LAND	IMPROVEMENTS	TOTAL VALUE								
IRONTON LAWRENCE CO BOYS & GIRLS CLUB P.O. BOX 575 IRONTON, OHIO 45638 VOL 542 PG 616 PARCEL-ID 36-038-0100.005	PT 32/35 A PLT 1870 CAMPBELL RES E OF 3RD 0.17AC IND USE CODE 300 600	00	600								
BANASIK, ROBERT C C/O REILLY MORTGAGE GROUP INC 2000 CORPORATE RIDGE SUITE 925 MCLEAN, VA. 22102 VOL 485 PG 578 PARCEL-ID 36-038-0200.000 11-08-96 SPLIT FROM 36-038-0200.000 BANASIK, ROBERT C.	32 AUD PLAT 1870 PT 23.40 W SIDE 5TH ST LESS 0.03 BALO.01ACRES COM USE CODE 400 40	00	40								
BANASIK, ROBERT C. 1207 N. HIGH ST. COLUMBUS, OHIO 43201 VOL 485 PG 578 PARCEL-ID 36-038-0200.000 11-08-96 SPLIT TO 36-038-0200.000 BANASIK, ROBERT C 11-08-96 SPLIT TO 36-038-0200.001 LAWRENCE OHIO INVESTORS,	-00-00 32AUD. PLAT 1870 PT 23.40 W SIDE 5TH ST. 0000.04A COM USE CODE 400 00	00	00								
LAWRENCE OHIO INVESTORS, LTD 1507 N. HIGH ST SUITE 300 P.O. BOX 8309 COLUMBUS, OHIO 43201-8309 VOL 615 PG 269 PARCEL-ID 36-038-0200.001 11-08-96 SPLIT FROM 36-038-0200.000 BANASIK, ROBERT C.	32 AUD PLAT 1870 PT 23.40 W SIDE 5TH ST PT 0.03ACRES COM USE CODE 400 110	00	110								
DICKERSON, PATRICIA ANN LONG E T-AL C/O JANIE THOMAS 68 ST. RT. 373 PEDRO, OHIO 45659 VOL 579 PG 693 PARCEL-ID 36-038-0300.000	-00-00 30AUD PT 1870 CA R OF 3RD ST HY E P.73 .01 73,.23& P 0000.41A IND USE CODE 300 110	00	110								
ALLIED CORP. C/O ALLIED SIGNAL INC. P. O. BOX 1057 MORRISTOWN, NJ 07962-1057 VOL 492 PG 681 PARCEL-ID 36-038-0400.000	32/35 A. PL. 1870 50' ON LORAIN X 120 ON MAPLE ALLEY 0.14ACS. IND USE CODE 300 490	00	490								
ALLIED CORP. C/O ALLIED SIGNAL INC. P. O. BOX 1057 MORRISTOWN, NJ 07962-1057 VOL 492 PG 681 PARCEL-ID 36-038-0500.000	PT 32/35 A. PL. 1870 46' ON MAPLE ALLEY X 50' 0.09ACS. IND USE CODE 300 320	00	320								
ALLIED CORP.	32/35 A. PL. 1870 50' ON CEM L										

DAYTON LEGAL BLANK INC 60388

EXHIBIT A

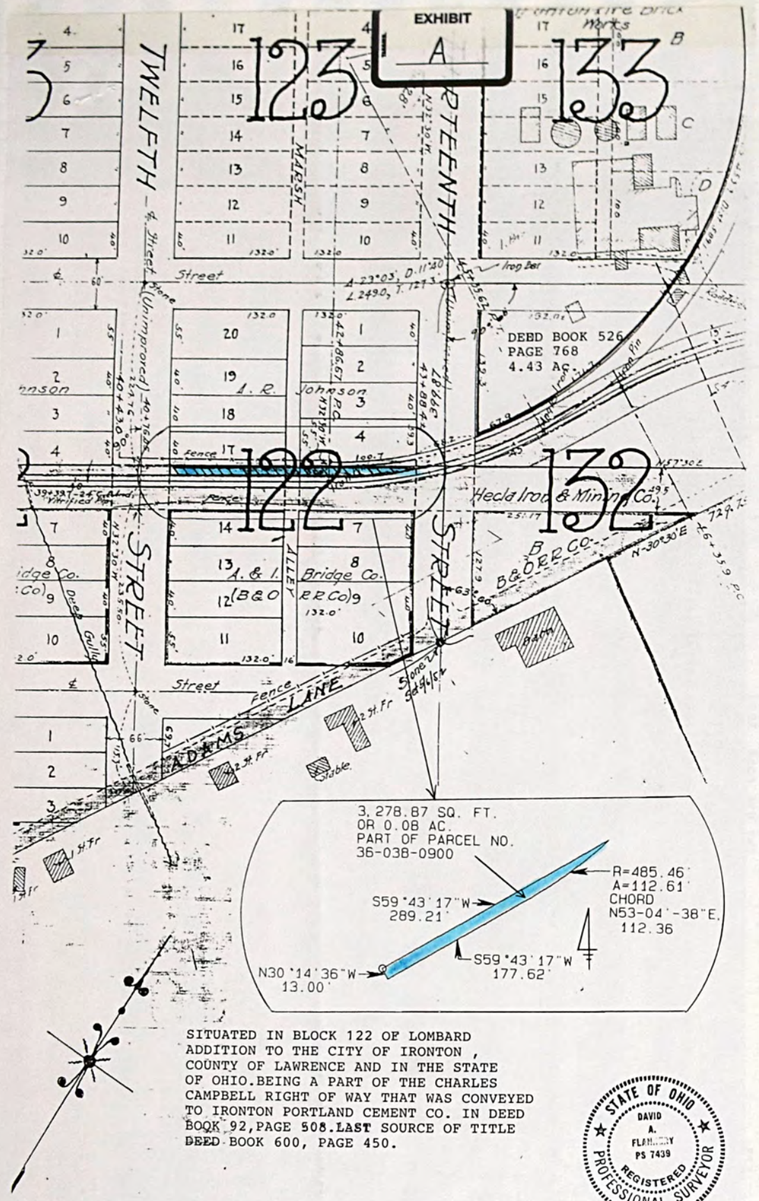

SITUATED IN BLOCK 122 OF LOMBARD ADDITION TO THE CITY OF IRONTON , COUNTY OF LAWRENCE AND IN THE STATE OF OHIO.BEING A PART OF THE CHARLES CAMPBELL RIGHT OF WAY THAT WAS CONVEYED TO IRONTON PORTLAND CEMENT CO. IN DEED BOOK 92,PAGE 508.LAST SOURCE OF TITLE DEED BOOK 600, PAGE 450.

STATE OF OHIO
DAVID A. FLEMMONY
PS 7439
REGISTERED PROFESSIONAL SURVEYOR

EXHIBIT B

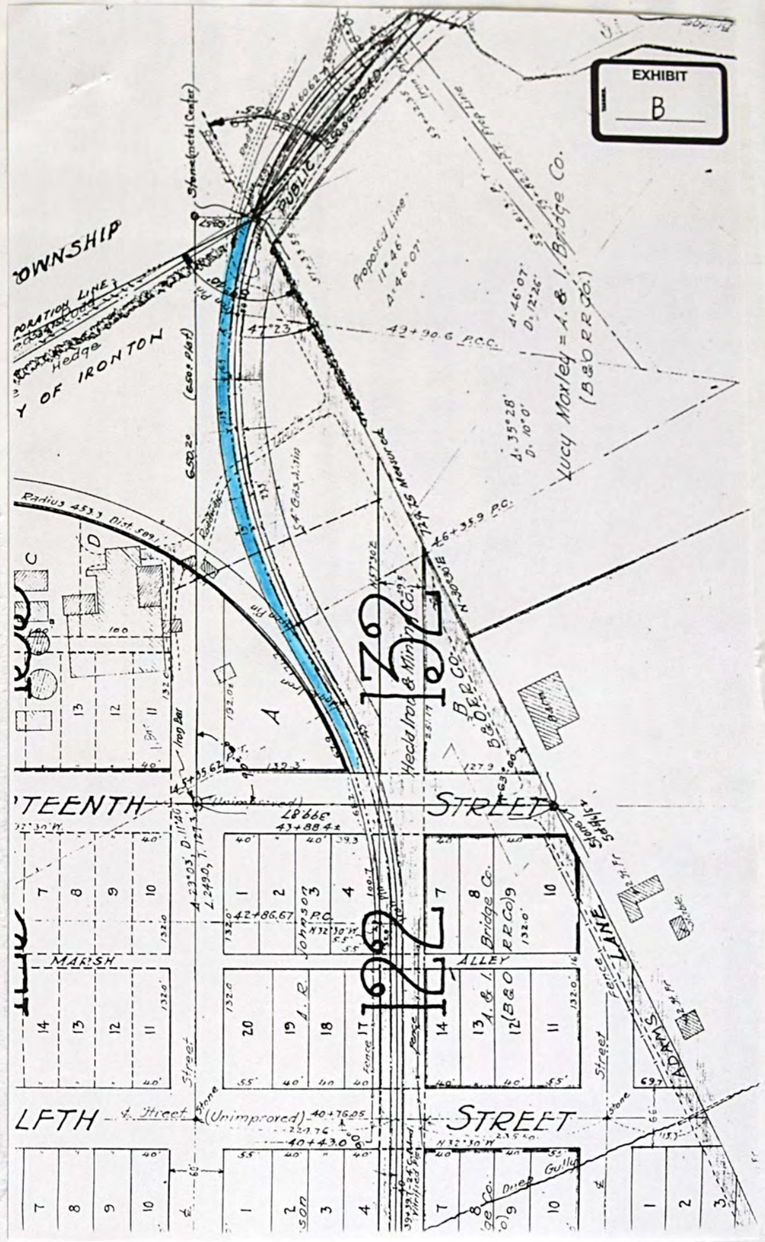

PLAT SHOWING 3 TRACTS TO BE CONVEYED. SITUATED IN THE SOUTH EAST QUARTER OF SECTION-26, TOWN-1, RANG-18, OF THE OHIO RIVER SURVEY, ALSO PART IN THE CITY OF IRONTON, COUNTY OF LAWRENCE AND IN THE STATE OF OHIO.

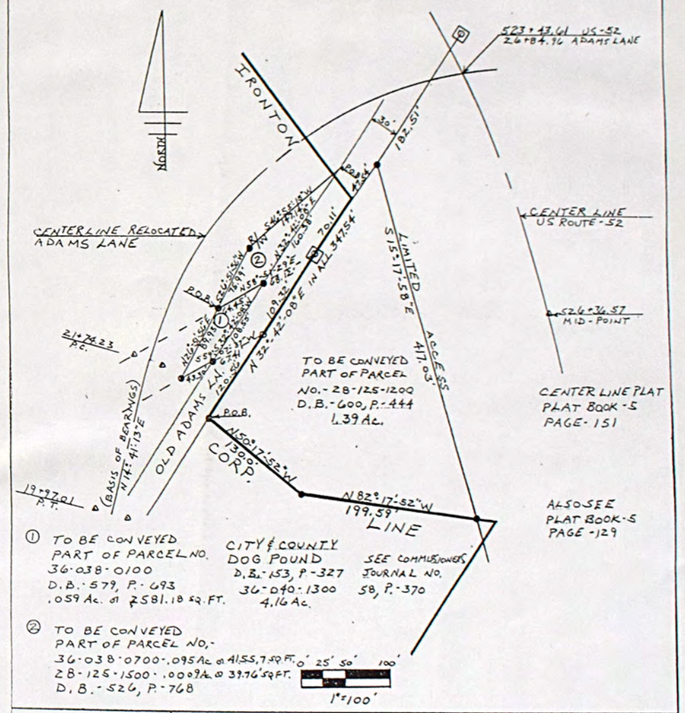

① TO BE CONVEYED PART OF PARCEL NO. 36-038-0100 D.B.-579, P.-693 .059 Ac. or 2581.18 SQ. FT.

CITY & COUNTY DOG POUND D.B.-153, P.-327 36-040-1300 4.16 Ac.

SEE COMMISSIONERS JOURNAL NO. 58, P.-370

② TO BE CONVEYED PART OF PARCEL NO.- 36-038-0700-.095 Ac. or 4155.7 SQ. FT. 28-125-1500-.0009 Ac. or 39.76 SQ. FT. D.B.-526, P.-768

LEGEND

- ⊡ - PIN IN CON. FND.
- ○ - PIN FOUND.
- △ - BRASS PIN FOUND
- ● - NO. 6 REBAR SET

TO THE BEST OF MY KNOWLEDGE & BELIEF.
David A. Flannery, P.S.
DAVID A. FLANNERY, PS
OHIO PROFESSIONAL SURVEYOR NO.-7439
DATE-1-30-97 SCALE-1"=100'

STATE OF OHIO DAVID A. FLANNERY PS 7439 REGISTERED PROFESSIONAL SURVEYOR

TAX RATE 40.40
A/R RED FACTOR 15.4224
OTH RED FACTOR 13.8603

LAWRENCE
TAX DISTRICT 36-UPPER TWP-FOURTH WARD-IRONTON CORP-IRONTON S.D.

GENERAL TAX LIST AND DUPLICATE OF REAL AND PUBLIC UTILITY PROPERTY
COUNTY REAL ESTATE TAXES AND SPECIAL ASSESSMENTS

12/23/96

TAX YEAR 1996
INTEREST RATE

OWNER'S NAME MAILING ADDRESS	DESCRIPTION			TAXES CHARGED	DECEMBER TAXES	PENALTY	JUNE TAXES	PENALTY	TOTAL DELINQUENT	C. D. DATE	MEMO
	LAND	IMPROVEMENTS	TOTAL VALUE								
C/O ALLIED SIGNAL INC. P. O. BOX 1057 MORRISTOWN, NJ 07962-1057 VOL 102 PG 303 PARCEL-ID 36-038-0600.000	ANE X 395' 0.45ACS. IND USE CODE 300 1,610	00	1,610								
MUTH LUMBER COMPANY INC. 1301 ADAMS LANE P.O. BOX 498 IRONTON, OHIO 45638 VOL 526 PG 768 PARCEL-ID 36-038-0700.000	-00-00 32AUDITORS PLAT 1870 E PT. BACK OF RD. 35 0002.55A IND USE CODE 300 4,460	00	4,460	P.O. Box 4138 Ironton 7-14-97 Ice Creek Land Co. Inc.	.10 AC Bal=2.45 0700.001 From Ice creek	.10/AC 0700.001 7-14-97 Mark S. Rutledge →					
MUTH LUMBER COMPANY INC 3RD ST IRONTON, OH 45638 ABATEMENT 1989-1999 PARCEL-ID 36-038-0700.333	ABATEMENT 1989-1999 ABT USE CODE 700 4,460	00	4,460								
NARCO INVESTORS 900 HANNA BLDG. 1422 EUCLID AVENUE CLEVELAND, OHIO 44115 VOL 526 PG 768 PARCEL-ID 36-038-0800.000	-00-00 32AUDITORS PLAT 1870 E PT BACK OF RT. ST HYEA PARC 0000.56A EXM USE CODE 610 110	00	110								
ICE CREEK LAND COMPANY, INC. 2204 SO 10TH ST IRONTON, OHIO 45638 VOL 600 PG 444 PARCEL-ID 36-038-0900.000	-00-00 32AUDITORS PLAT 1870 E OF 3RD X 13 WIDE N OF N & 0001.43A IND USE CODE 300 ↳W 35 5,080	00	5,080	1301 Adams Lane Ironton. O Muth Lumber Company Inc.	0900.001 .08/AC Bal=1.37 7-14-97						
WOLOHAN LUMBER CO. P.O. BOX 3235 SAGINAW, MICHIGAN 48605 VOL 579 PG 662 PARCEL-ID 36-038-1000.000	-00-00 32 AUD PLAT 1870 132 X 217.30 OR 28,683 SQ FT. COM USE CODE 499 17,570	6,600	24,170								
NORFOLK & WESTERN RAILWAY CO 8 NORTH JEFFERSON ST. ROANOKE, VA. VOL 278 PG 118 PARCEL-ID 36-038-1200.000	-00-00 AUD PL 1900 CAMP. RES .PT OF 3RD ST HY EA PA NO 72 A E 0000.03A EXM USE CODE 610 110	00	110								
MARSHALL, RICHARD E. 1638 NORTH 2ND ST IRONTON OHIO 45638 VOL 490 PG 50 PARCEL-ID 36-038-1400.000	1 AU PLAT 1900 135' ON 3R X 120' ON CEMENTERY LANE 0.29ACS. COM USE CODE 452 5,100	6,110	11,210								
ALLIED CORP. C/O ALLIED SIGNAL INC. P. O. BOX 1057 MORRISTOWN, NJ 07962-1057 VOL 160 PG 109 PARCEL-ID 36-038-1500.000	2 AUD PLAT 1900 PT 0.22ACS. IND USE CODE 300 910	00	910								
ALLIED CORP.	2 AUD PLAT 1900 PT 15.82ACS.										

TAX RATE 40.40
A/R RED FACTOR 15.4224
OTH RED FACTOR 13.8603

LAWRENCE
TAX DISTRICT 36-UPPER TWP-FOURTH WARD-IRONTON CORP-IRONTON S.D.

GENERAL TAX LIST AND DUPLICATE OF REAL AND PUBLIC UTILITY PROPERTY
COUNTY REAL ESTATE TAXES AND SPECIAL ASSESSMENTS

12/23/96

TAX YEAR 1996
INTEREST RATE

OWNER'S NAME MAILING ADDRESS	DESCRIPTION			TAXES CHARGED	DECEMBER TAXES	PENALTY	JUNE TAXES	PENALTY	TOTAL DELINQUENT	C. D. DATE	MEMO
	LAND	IMPROVEMENTS	TOTAL VALUE								
C/O ALLIED SIGNAL INC. P. O. BOX 1057 MORRISTOWN, NJ 07962-1057 VOL 101 PG 546 PARCEL-ID 36-038-1600.000	IND USE CODE 300 27,690	00	27,690								
ALLIED-SIGNAL INC. AKA ALLIED CORP. C/O ALLIED SIGNAL INC. P. O. BOX 1057 MORRISTOWN, NJ 07962-1057 VOL 529 PG 318 PARCEL-ID 36-038-1700.000	LOT 3 AUD PLAT 1900 PT. 3.21 AC IND USE CODE 300 2,070	00	2,070								
ALLIED CORP. C/O ALLIED SIGNAL INC. P. O. BOX 1057 MORRISTOWN, NJ 07962-1057 VOL 136 PG 344 PARCEL-ID 36-038-1800.000	4 AUD PLAT 1900 50' ON 3RD X 132' 0.19ACS. IND USE CODE 300 880	00	880								
CITY OF IRONTON OHIO IRONTON, OHIO PARCEL-ID 36-038-1900.000	18-01-27 49 AUDITORS PLAT 1870 0000.13A EXM USE CODE 640 460	00	460								
ALLIED CORP. C/O ALLIED SIGNAL INC. P.O.BOX 1057 MORRISTOWN, NJ 07962-1057 VOL 492 PG 681 PARCEL-ID 36-039-0100.000	4 AUD PLAT 1900 30' ON 3RD X 132' 0.15ACS. IND USE CODE 300 320	00	320								
ALLIED CORP C/O ALLIED SIGNAL INC. P.O.BOX 1057 MORRISTOWN, NJ 07962-1057 VOL 103 PG 76 PARCEL-ID 36-039-0200.000	4 AUD PLAT 1900 LESS 1.35A BAL =8.68ACS. COM USE CODE 447 17,510	303,070	320,580								
ALLIED CORP. C/O ALLIED SIGNAL, INC. P.O.BOX 1057 MORRISTOWN, N. J. 07962-1057 VOL 486 PG 322 PARCEL-ID 36-039-0201.000	PT. 4 AUD PLAT 1900 1.35ACS. IND USE CODE 300 4,730	00	4,730								
IRONTON COAL COMPANY C/O ED STACY P.O. BOX 4000 LEBANON, VA. 24266 VOL 486 PG 322 PARCEL-ID 36-039-0300.000	PT 5 AUD PLAT 1900 0.94ACS. IND USE CODE 300 630	00	630								
ALLIED CORP., A NEW YORK CORP. C/O ALLIED SIGNAL, INC P. O. BOX 1057 MORRISTOWN, N.J. 07962-1057 VOL 480 PG 602 PARCEL-ID 36-039-0301.000	PT 6 AUD PLAT 1900 & PT 6 ARGO LANDS 0.16ACS. IND USE CODE 300 560	00	560								

DAYTON LEGAL BLANK INC 60388

TAX RATE 40.40
A/R RED FACTOR 15.4224
OTH RED FACTOR 13.8603

LAWRENCE
TAX DISTRICT 36-UPPER TWP-FOURTH WARD-IRONTON CORP-IRONTON S.D.

GENERAL TAX LIST AND DUPLICATE OF REAL AND PUBLIC UTILITY PROPERTY
COUNTY REAL ESTATE TAXES AND SPECIAL ASSESSMENTS

12/23/96

TAX YEAR 1996
INTEREST RATE

OWNER'S NAME MAILING ADDRESS	DESCRIPTION			TAXES CHARGED	DECEMBER TAXES	PENALTY	JUNE TAXES	PENALTY	TOTAL DELINQUENT	C. D. DATE	MEMO
	LAND	IMPROVEMENTS	TOTAL VALUE								
ALLIED CHEM. & DYE CORP. CEMENT C/O ALLIED SIGNAL, INC. P.O.BOX 1057 MORRISTOWN, NJ 07962-1057 VOL 188 PG 111 PARCEL-ID 36-039-0400.000	-00-00 5 AUD PLAT 1900 & PT 6LESS .64AC 0001.50A		IND USE CODE 300 5,250								
		00	5,250								
IRONTON COAL COMPANY C/O ED STACY P.O. BOX 4000 LEBANON, VA. 24266 VOL 483 PG 59 PARCEL-ID 36-039-0401.000	-00-00 PT 5 & 6 AUD PLAT 1900 0000.64A		IND USE CODE 300 2,240								
		00	2,240								
ALLIED CHEM. & DYE CORP. SEMEN C/O ALLIED SIGNAL, INC. P.O.BOX 1057 MORRISTOWN, N.J. 07962-1057 VOL 184 PG 474 PARCEL-ID 36-039-0500.000	-00-00 5AUD. PLAT 1900 176 ON 3RD 0000.00A		IND USE CODE 300 4,310								
		00	4,310								
ALLLIEWD CHEM & DYE CORP. P.O. BOX 1057-R TAX DEPT MORRISTON, N. J. 07960 VOL 583 PG 59 PARCEL-ID 36-039-0600.000	6 AUD PA 1900 W OF 3RD PT LS. 3,4 STOVER LDS LES R/W 0.14ACS,		IND USE CODE 300 490								
		00	490								
IRONTON COAL CO. C/O ED STACY P.O. BOX 4000 LEBANON, VA. 24266 VOL 583 PG 59 PARCEL-ID 36-039-0601.000	-00-00 PT 5 & 6 AUD PLAT & PT 3 & 4 STOVER LANDS W OF 3RD 0001.80A		IND USE CODE 300 6,300								
		00	6,300								
IRONTON COAL CO. C/O ED STACY P.O. BOX 4000 LEBANON, VA. 24266 VOL 483 PG 59 PARCEL-ID 36-039-0602.000	PT 6 AUD PLAT 1900 1.76ACS.		IND USE CODE 300 6,160								
		00	6,160								
ALLIED CORP. C/O ALLIED SIGNAL INC. P.O.BOX 1057 MORRISTOWN, NJ 07962-1057 VOL 102 PG 406-533 PARCEL-ID 36-039-0700.000	6 AUD PLAT 1900 E OF 3RD LESS 0.14A BAL=11.91ACS.		IND USE CODE 300 20,970								
		00	20,970								
ALLIED CORP. C/O ALLIED SIGNAL, INC. P.O.BOX 1057 MORRISTOWN, N.J. 07962-1057 VOL 486 PG 322 PARCEL-ID 36-039-0701.000	PT. 6 AUD PLAT 1900 0.05ACS.		IND USE CODE 300 180								
		00	180								
ALLIED CORP. C/O ALLIED SIGNAL INC. P. O. BOX 1057 MORRISTOWN, NJ 07962-1057 VOL 486 PG 322	7 AUD PLAT 1900 & PT NEWTON AD: 7.79A + 1.58A + 1.25A= 10.62ACS.		IND USE CODE 300 18,590								
		00	18,590								

TAX RATE 40.40
A/R RED FACTOR 15.4224
OTH RED FACTOR 13.8603

LAWRENCE
TAX DISTRICT 36-UPPER TWP-FOURTH WARD-IRONTON CORP-IRONTON S.D.

GENERAL TAX LIST AND DUPLICATE OF REAL AND PUBLIC UTILITY PROPERTY
COUNTY REAL ESTATE TAXES AND SPECIAL ASSESSMENTS

12/23/96

TAX YEAR 1996
INTEREST RATE

OWNER'S NAME MAILING ADDRESS	DESCRIPTION			TAXES CHARGED	DECEMBER TAXES	PENALTY	JUNE TAXES	PENALTY	TOTAL DELINQUENT	C. D. DATE	MEMO
	LAND	IMPROVEMENTS	TOTAL VALUE								
PARCEL-ID 36-039-0800.000											
NEAL, VIOLA L. 3611 S. 3RD ST. IRONTON, OHIO 45638-000 VOL 457 PG 556 PARCEL-ID 36-039-0900.000	-00-00 7AUDITOR'S PLAT 1900 PT. 60 0000.26A		COM USE CODE 455 1,820								
		6,140	7,960								
GRAHAM, CHARLES C & RUBY J 3608 SO. 3RD ST IRONTON, OHIO 45638 PARCEL-ID 36-039-1000.000	-00-00 7AUDITOR'S PLAT 1900 PT. 0000.62A		RES USE CODE 510 4,600								
		7,730	12,330								
	HOMESITE VALUE LISTED BELOW										
	4,600	5,990	10,590								
IRONTON COAL COMPANY C/O ED STACY P.O. BOX 4000 LEBANON, VA. 24266 VOL 483 PG 59 PARCEL-ID 36-039-1100.000	-00-00 7AUDITOR'S PLAT 1900 BET. RR & RIVER 0002.07A		IND USE CODE 300 7,250								
		00	7,250								
NEAL, VIOLA L. 3611 S. 3RD ST. IRONTON, OHIO 45638-000 VOL 457 PG 556 PARCEL-ID 36-039-1200.000	-00-00 7AUDITOR'S PLAT 1900 100 ON 3RD TO N&W RR 0000.41A		COM USE CODE 455 2,370								
		1,630	4,000								
NEAL, VIOLA L. 3611 S. 3RD ST. IRONTON, OHIO 45638-000R VOL 457 PG 556 PARCEL-ID 36-039-1300.000	-00-00 7AUDITOR'S PLAT 1900 40 ON 3RD X 148 ADAMS T 0000.14A		COM USE CODE 400 2,770								
		00	2,770								
NEAL, VIOLA L. 3611 S. 3RD ST. IRONTON, OHIO 45638-000T VOL 457 PG 556 PARCEL-ID 36-039-1400.000	-00-00 7AUDITOR'S PLAT 1900 40 X 132 E OF 3RD LESS8 X 40 0000.12A		COM USE CODE 400 840								
		00	840								
NEAL, VIOLA L. 3611 S. 3RD ST. IRONTON, OHIO 45638-0004 VOL 457 PG 556 PARCEL-ID 36-039-1500.000	-00-00 7AUDITOR'S PLAT 1900 40 ON 3RD X 132 & 8 X 40 TR. 0000.12A		RES USE CODE 510 1,760								
		4,240	6,000								
NEAL, VIOLA L. 3611 S. 3RD ST. IRONTON, OHIO 45638-000R VOL 457 PG 556 PARCEL-ID 36-039-1600.000	-00-00 7AUDITOR'S PLAT 1900 40 ON 3RD X 140 ADAMS T 0000.12A		RES USE CODE 510 1,760								
		4,640	6,400								
	HOMESITE VALUE LISTED BELOW										
	1,760	4,640	6,400								
NEAL, VIOLA L. 3611 S. 3RD ST.	-00-00 7AUDITOR'S PLAT 1900 PT. E OF 3RD TR. 1										

Combined the 36-039-1400 by deed 12/23/97 Dave Neal

Parcel # 36-039-1400 combined here by deed 12/23/97

PLAT OF SURVEY FOR PAUL DAVID NEAL



JOHN C. COOKMAN
S - 7497
DECEMBER 7, 1995



LEGEND
- ● IRON PIN FOUND
- ○ IRON PIN SET (5/8" X 30" REBAR WITH PLASTIC ID CAP)
- R ● RECORD IRON PIN NOT FOUND
- ○ FOUND AXLE PER DEED DESCRIPTION
- — — DEED LINES FOR PARENT TRACT OR ADJOINERS
- ——— CENTERLINE OF JOHN MARTIN ROAD (TOWNSHIP ROAD T-256)
- POB POINT OF BEGINNING
- ( ) RECORD BEARING AND DISTANCE SHOWN IN PARENTHESIS

SCALE
50'
1" = 50'

DESCRIPTION

Survey of a 0.250 acre tract located in the 3600 Block of South Third Street for Paul David Neal.

Situate in Section 30, Township 1 North, Range 18 West, Fourth Ward, City of Ironton, County of Lawrence, State of Ohio and being Tracts 3 and 4 in the Lot No. 7 of the Auditors Plat of 1900 as shown in Volume 363, Page 367 of Deed records in said county. This property currently stands in the name of Viola Neal and is a portion of Tract 19 as described in Volume 457, Page 565 of Deed Records is said County.

NOTE: Bearings are based on Records found in Deed Book 363, Page 367. The Course bearing North 55° 39' East between found monuments was used for control.

SURVEYOR'S CERTIFICATE

TO WHOM IT MAY CONCERN: Date 12-7 1995

I hereby certify that on or about December 1 19 95 I surveyed real property owned by Viola Neal situated in 4th Ward Township and/or Ironton Corporation, Lawrence County, Ohio. This certificate is made for the purpose of correcting the Auditor's tax duplicate.

R	T	SEC.	ACRE LOT	NO.	PARCEL NO.	ACREAGE NOW TAXED ON AUDITOR'S DUPLICATE	ACREAGE SHOULD BE CORRECTED AS SHOWN BELOW
18	1	30			36-039-1580	0.12	0.13
					36-039-1440	0.12	.25

REMARKS: Could a these 2 parcels together + Correct the acreage

Signed John C. Cookman
Registration Number S-7497


TOSHIBA TEST CHART
NO. 12—2 1993
B1
B2
B3
B4
M1
M2
M3
M4
E1
E2
P1
P2
R1
R2
R3
R4
200
%RH
g/m²
S7
S6
S5
S4
S3
S2
S1

TAX RATE 40.40
A/R RED FACTOR 15.4224
OTH RED FACTOR 13.8603

LAWRENCE
TAX DISTRICT 36-UPPER TWP-FOURTH WARD-IRONTON CORP-IRONTON S.D.

GENERAL TAX LIST AND DUPLICATE OF REAL AND PUBLIC UTILITY PROPERTY
COUNTY REAL ESTATE TAXES AND SPECIAL ASSESSMENTS

12/23/96

TAX YEAR 1996
INTEREST RATE

OWNER'S NAME MAILING ADDRESS	DESCRIPTION			TAXES CHARGED	DECEMBER TAXES	PENALTY	JUNE TAXES	PENALTY	TOTAL DELINQUENT	C. D. DATE	MEMO
	LAND	IMPROVEMENTS	TOTAL VALUE								
IRONTON, OHIO 45638-000 VOL 457 PG 556 PARCEL-ID 36-039-1700.000	0000.20A 1,540	COM USE CODE 400 00	1,540								
NEAL, VIOLA L. 3611 S. 3RD ST. IRONTON, OHIO 45638-000 VOL 457 PG 556 PARCEL-ID 36-039-1800.000	-00-00 7AUDITOR'S PLAT 1900 PT. E OF 3RD 0000.85A 2,980	COM USE CODE 400 00	2,980								
ALLIED CORP. C/O ALLIED SIGNAL INC. P.O.BOX 1057 MORRISTOWN, NJ 07962-1057 VOL 153 PG 312 PARCEL-ID 36-040-0100.000	7 AUD PLAT 1900 PT 0.36ACS. 1,260	IND USE CODE 300 00	1,260								
ALLIED CORP. C/O ALLIED SIGNAL INC. P.O.BOX 1057 MORRISTOWN, NJ 07962-1057 VOL 153 PG 309 PARCEL-ID 36-040-0200.000	7 AUD PLAT 1900 PT E OF 3RD 1.64ACS. 3,030	IND USE CODE 300 00	3,030								
NEAL, VIOLA 3611 S. 3RD ST. IRONTON, OH. 45638-000 VOL 468 PG 526 PARCEL-ID 36-040-0300.000	-00-00 7AUDITOR'S PLAT 1900 87 ON 3RD X 164 ON FRONT L I 0000.33A 2,910	RES USE CODE 510 3,970	6,880								
NEAL, VIOLA L. 3611 S. 3RD ST. IRONTON, OHIO 45638-000 VOL 457 PG 556 PARCEL-ID 36-040-0400.000	7 AUD PLAT 1900 PT W OF 3RD LESS .02AC BAL=.26AC 1,820	COM USE CODE 400 00	1,820								
IRONTON COAL COMPANY C/O ED STACY P.O. BOX 4000 LABANON, VA. 24266 VOL 563 PG 414 PARCEL-ID 36-040-0400.001	7 AUD PLAT 1900 PT W OF 3RD PT .02AC 280	COM USE CODE 400 00	280								
MCFANN, WILLIAM D & ROSE 916 LORAIN ST. IRONTON, OHIO 45638 PARCEL-ID 36-040-0500.000	-00-00 8AUDITOR'S PLAT 1900 PT. 0000.17A 540	RES USE CODE 500 00	540								
CITY OF IRONTON, OHIO VOL 301 PG 496 PARCEL-ID 36-040-0600.000	-00-00 8AUDITOR'S PLAT 1900 2.5 OFF W SIDE X 150.5 7 0000.01A 140	EXM USE CODE 640 00	140								
CITY OF IRONTON	18-1-27 4 AUD PLAT SAW MILL LE										

TAX RATE 40.40
A/R RED FACTOR 15.4224
OTH RED FACTOR 13.8603

LAWRENCE
TAX DISTRICT 36-UPPER TWP-FOURTH WARD-IRONTON CORP-IRONTON S.D.

GENERAL TAX LIST AND DUPLICATE OF REAL AND PUBLIC UTILITY PROPERTY
COUNTY REAL ESTATE TAXES AND SPECIAL ASSESSMENTS

12/23/96

TAX YEAR 1996
INTEREST RATE

OWNER'S NAME MAILING ADDRESS	DESCRIPTION			TAXES CHARGED	DECEMBER TAXES	PENALTY	JUNE TAXES	PENALTY	TOTAL DELINQUENT	C. D. DATE	MEMO
	LAND	IMPROVEMENTS	TOTAL VALUE								
A KENTUCKY CORP. P.O. BOX 391 IRONTON, OHIO VOL 153 PG 257 PARCEL-ID 36-040-0610.000	SS 1.42AC BAL= 0.63AC 4,410	EXM USE CODE 640 00	4,410								
MATTS ENTERPRISES, INC. P.O. BOX 485 ASHLAND, KY. 41105-048 VOL 563 PG 606 PARCEL-ID 36-040-0610.001	18-1-27 4 AUD PLAT 1900 SAW MILL PT 1.42AC 9,940	COM USE CODE 400 00	9,940								
VALVOLINE INC. A KENTUCKY CORP P.O. BOX 14000 LEXINGTON, KY. 40512-000 VOL 548 PG 113 & 479 PARCEL-ID 36-040-0611.000	18-01-27 4 AUDITOR PLAT 1900 SAW MILL PT 0001.95A 6,830	COM USE CODE 400 00	6,830								
CITY OF IRONTON MUNICIPLE HALL IRONTON, OHIO 45638 VOL 153 PG 113 PARCEL-ID 36-040-0620.000	5,9 AUD PLAT ETNA FURN PT STRI P W D.T.&I. LESS .23AC BAL=4.26AC 29,820	EXM USE CODE 640 00	29,820								
MATTS ENTERPRISES, INC. P.O. BOX 485 ASHLAND, KY. 41105-048 VOL 563 PG 606 PARCEL-ID 36-040-0620.001	5,9 AUD PLAT ETNA FURN PT STRI P W OF D.T.&I. PT 0.23AC 1,610	COM USE CODE 400 00	1,610								
MEDINGER, JOSEPH C. JR & MARY ANN EVANS 2000 S 10TH STREET IRONTON, OHIO 45638 VOL 549 PG 643 & 646 PARCEL-ID 36-040-0700.000	-00-00 8AUDITOR'S PLAT 1900 PT. 0000.03A 670 HOMESITE VALUE LISTED BELOW 670	RES USE CODE 510 7,730 7,480	8,400 8,150								
MEDINGER, JOSEPH C ETAL C/O FLORENCE R. MEDINGER 916 LORAIN ST IRONTON, OHIO 45638 VOL 597 PG 536 PARCEL-ID 36-040-0800.000	-00-00 8AUDITOR'S PLAT 1900 PT. 0003.83A 6,040 HOMESITE VALUE LISTED BELOW 5,260	RES USE CODE 510 8,290 8,290	14,330 13,550								
MEDINGER, JOSEPH C. JR. & MARY ANN EVANS 2000 S 10TH STREETT IRONTON, OHIO 45638 VOL 549 PG 643 & 646 PARCEL-ID 36-040-0900.000	-00-00 8AUDITOR'S PLAT 1900 PT. 0000.07A 1,380	RES USE CODE 500 00	1,380								
MEDINGER, JAOEPH C. JR. & MARY ANN EVANS 2000 S 10TH STREET IRONTON, OHIO 45638 VOL 549 PG 643 & 646	-00-00 8AUDITOR'S PLAT 1900 PT. CUT OF CEMETERY 0000.01A 210	RES USE CODE 500 00	210								

DAYTON LEGAL BLANK INC 60388

TAX RATE 40.40
A/R RED FACTOR 15.4224
OTH RED FACTOR 13.8603

LAWRENCE
TAX DISTRICT 36-UPPER TWP-FOURTH WARD-IRONTON CORP-IRONTON S.D.

GENERAL TAX LIST AND DUPLICATE OF REAL AND PUBLIC UTILITY PROPERTY
COUNTY REAL ESTATE TAXES AND SPECIAL ASSESSMENTS

12/23/96

TAX YEAR 1996
INTEREST RATE
PAGE NO 6459

OWNER'S NAME MAILING ADDRESS	DESCRIPTION			TAXES CHARGED	DECEMBER TAXES	PENALTY	JUNE TAXES	PENALTY	TOTAL DELINQUENT	C. D. DATE	MEMO
	LAND	IMPROVEMENTS	TOTAL VALUE								
PARCEL-ID 36-040-1000.000											
MEDINGER, JOSEPH C ETAL C/O FLORENCE R. MEDINGER 916 LORAIN ST IRONTON, OHIO 45638 VOL 597 PG 536 PARCEL-ID 36-040-1100.000	-00-00 3AUDITOR'S PLAT 1900 PT. CUT OF CEMETERY 0000.07A RES USE CODE 500 340	00	340								
MEDINGER, JOSEPH C. JR. & MARY ANN EVANS 2000 S. 10TH ST. IRONTON, OHIO 45638 PARCEL-ID 36-040-1200.000	-00-00 3AUDITOR'S PLAT 1900 PT. CUT OF CEMETERY 0000.02A RES USE CODE 500 290	00	290								
CITY OF IRONTON IRONTON, OHIO VOL 153 PG 327 PARCEL-ID 36-040-1300.000	13 AUD PLAT 1900 PT 3RD & CEME NTARY LANE EXM USE CODE 640 17,640	19,400	37,040								
CITY OF IRONTON 4TH & RAILROAD IRONTON, OHIO 45638 VOL 151 PG 629 (SEE 1991 DUP) PARCEL-ID 36-040-1310.000	9 AUD PLAT 1900 3RD & CEMETARY LANE PT 1.10 AC EXM USE CODE 640 330	00	330								
CITY OF IRONTON 4TH & RAILROAD IRONTON, OHIO 45638 VOL 153 PG 324 (SEE 1991 DUP) PARCEL-ID 36-040-1311.000	10 AUD PLAT 1900 PT 3RD & CEME TARY LANE 1.24 AC EXM USE CODE 640 370	00	370								
CITY OF IRONTON 4TH & RAILROAD IRONTON, OHIO 45638 VOL 150 PG 446 (SEE 1991 DUP) PARCEL-ID 36-040-1312.000	LOT 11 AUD PLAT 1900 3RD & CEM ETARY LANE 0.50 AC EXM USE CODE 640 150	00	150								
CITY OF IRONTON 4TH & RAILROAD IRONTON, OHIO 45638 VOL 150 PG 445 (SEE 1991 DUP) PARCEL-ID 36-040-1313.000	LOT 12 AUD PLAT 1900 3RD & CEM ETARY LANE 0.50 AC EXM USE CODE 640 150	00	150								
CITY OF IRONTON 4TH & RAILROAD IRONTON, OHIO 45638 VOL 153 PG 181 (SEE 1991 DUP) PARCEL-ID 36-040-1314.000	GANNON & JENKINS SUBDIVISION L OTS 1 THROUGH 6 EXM USE CODE 640 190	00	190								
ALLIED CHEM & DYE CORP-BARRETT C/O ALLIED SIGNAL, INC. P.O.BOX 1057 MORRISTOWN, N.J. 07962-1057	-00-00 1ARGO LAND W OF 3RD LESS 2.18A 0000.04A IND USE CODE 300										

TAX RATE 40.40
A/R RED FACTOR 15.4224
OTH RED FACTOR 13.8603

LAWRENCE
TAX DISTRICT 36-UPPER TWP-FOURTH WARD-IRONTON CORP-IRONTON S.D.

GENERAL TAX LIST AND DUPLICATE OF REAL AND PUBLIC UTILITY PROPERTY
COUNTY REAL ESTATE TAXES AND SPECIAL ASSESSMENTS

12/23/96

TAX YEAR 1996
INTEREST RATE
PAGE NO 6460

OWNER'S NAME MAILING ADDRESS	DESCRIPTION			TAXES CHARGED	DECEMBER TAXES	PENALTY	JUNE TAXES	PENALTY	TOTAL DELINQUENT	C. D. DATE	MEMO
	LAND	IMPROVEMENTS	TOTAL VALUE								
VOL 182 PG 526 PARCEL-ID 36-040-1400.000	110	00	110								
ALLIED CHEM & DYE CORP-BARRETT C/O ALLIED SIGNAL, INC. P.O.BOX 1057 MORRISTOWN, N.J. 07962-1057 VOL 182 PG 526 PARCEL-ID 36-040-1500.000	-00-00 1ARGO LAND W OF 3RD PT. 0002.18A IND USE CODE 300 7,630	00	7,630								
ALLIED CORP. C/O ALLIED SIGNAL INC. P.O.BOX 1057 MORRISTOWN, NJ 07962-1057 VOL 480 PG 602 PARCEL-ID 36-040-1600.000	1 ARGO LAND W OF 3RD ST. PT. 2 .18ACS. IND USE CODE 300 630	00	630								
ROBERTS, CURTIS W. & JUDITH B. 3211 SO. 3RD ST. IRONTON, OHIO 45638 VOL 558 PG 80 PARCEL-ID 36-040-1700.000	-00-00 1ARGO LAND W PT. 167.15 ON 3RD X 120 E 0000.38A COM USE CODE 435 2,190	4,450	6,640								
MARSHALL, RICHARD E. 1638 N. 2ND STREET IRONTON, OHIO 45638 VOL 490 PG 50 PARCEL-ID 36-040-1800.000	-00-00 1ARGO LAND PT. 10 ON 3RD X 120 E OF 3R D 0000.11A COM USE CODE 400 390	00	390								
ALLIED CHEM & DYE CORP-BARRETT C/O ALLIED SIGNAL, INC. P.O.BOX 1057 MORRISTOWN, N.J. 07962-1057 VOL 172 PG 611 PARCEL-ID 36-041-0100.000	-00-00 2ARGO LAND W OF 3RD 0002.06A IND USE CODE 300 7,210	00	7,210								
ALLIED CORP. C/O ALLIED SIGNAL INC. P.O.BOX 1057 MORRISTOWN, NJ 07962-1057 VOL 237 PG 621 PARCEL-ID 36-041-0200.000	2 ARGO LAND E OF 3RD 1.18ACS. IND USE CODE 300 4,130	00	4,130								
ALLIED CORP. C/O ALLIED SIGNAL INC. P.O.BOX 1057 MORRISTOWN, NJ 07962-1057 VOL 144 PG 395 PARCEL-ID 36-041-0300.000	PT 2 & 3 ARGO LAND E OF 3RD 3. 96ACS. IND USE CODE 300 6,910	00	6,910								
ALLIED CHEMICAL & DYE CORP BAR C/O ALLIED SIGNAL, INC. P.O.BOX 1057 MORRISTOWN, NJ 07962-1057 VOL 172 PG 228 PARCEL-ID 36-041-0400.000	-00-00 3ARGO LAND W OF 3RD N PT. 0000.98A IND USE CODE 300 3,430	00	3,430								
ALLIED CHEMICAL & DYE CORP BAR C/O ALLIED SIGNAL, INC. P.O.BOX 1057	-00-00 3ARGO LAND W OF 3RD S & SW PT. 0000.94A IND USE CODE 300										

TAX RATE 40.40
A/R RED FACTOR 15.4224
OTH RED FACTOR 13.8603

LAWRENCE
TAX DISTRICT 36-UPPER TWP-FOURTH WARD-IRONTON CORP-IRONTON S.D.

GENERAL TAX LIST AND DUPLICATE OF REAL AND PUBLIC UTILITY PROPERTY
COUNTY REAL ESTATE TAXES AND SPECIAL ASSESSMENTS

TAX YEAR 1996
INTEREST RATE
12/23/96 PAGE NO 6461

OWNER'S NAME MAILING ADDRESS	DESCRIPTION			TAXES CHARGED	DECEMBER TAXES	PENALTY	JUNE TAXES	PENALTY	TOTAL DELINQUENT	C. D. DATE	MEMO
	LAND	IMPROVEMENTS	TOTAL VALUE								
MORRISTOWN, N.J. 07962-1057 VOL 172 PG 228 PARCEL-ID 36-041-0500.000	3,290	00	3,290								
ALLIED CORP. C/O ALLIED SIGNAL INC. P.O.BOX 1057 MORRISTOWN, NJ 07962-1057 VOL 112 PG 464 PARCEL-ID 36-041-0600.000	4 ARGO LAND E OF 3RD E PT 1.98 ACS. IND USE CODE 300 3,640	00	3,640								
ALLIED CORP. C/O ALLIED SIGNAL INC. P.O.BOX 1057 MORRISTOWN, NJ 07962-1057 VOL 492 PG 681 PARCEL-ID 36-041-0700.000	PT 4 ARGO LAND E OF 3RD PT 1.0 OAC. IND USE CODE 300 3,500	00	3,500								
ALLIED CHEM & DYE CORP BARRETT C/O ALLIED SIGNAL, INC. P.O.BOX 1057 MORRISTOWN, N.J. 07963-1057 VOL 172 PG 231 PARCEL-ID 36-042-0100.000	-00-00 4ARGO LAND W OF 3RD LESS 2.48A 0003.35A 5 IND USE CODE 320 33,290	300,700	333,990								
ALLIED CHEM & DYE CORP BARRETT C/O ALLIED SIGNAL, INC. P.O.BOX 1057 MORRISTOWN, N.J. 07962-1057 VOL 174 PG 167 PARCEL-ID 36-042-0200.000	-00-00 4ARGO LAND BET. RY. & RIVER 0001.97A 5 IND USE CODE 300 3,450	00	3,450								
ALLIED CORP. C/O ALLIED SIGNAL, INC. P.O.BOX 1057 MORRISTOWN, NJ 07962-1057 VOL 492 PG 681 PARCEL-ID 36-042-0300.000	5 ARGO LAND 62.55' ON 3RD 0.13 ACS. IND USE CODE 300 420	00	420								
ALLIED CORP. C/O ALLIED SIGNAL, INC. P.O.BOX 1057 MORRISTOWN, NJ 07962-1057 VOL 492 PG 681 PARCEL-ID 36-042-0400.000	5 ARGO LAND N & MID PT & BACK TRI. 2.00ACS. IND USE CODE 300 4,870	00	4,870								
ALLIED CORP. C/O ALLIED SIGNAL, INC. P.O.BOX 1057 MORRISTOWN, NJ 07962-1057 VOL 492 PG 681 PARCEL-ID 36-042-0500.000	PT 5 & 6 ARGO LAND PT MID PT 0 .26ACS. IND USE CODE 300 910	00	910								
ALLIED CORP. C/O ALLIED SIGNAL, INC. P.O.BOX 1057 MORRISTOWN, NJ 07962-1057 VOL 492 PH 681 PARCEL-ID 36-042-0600.000	PT 5 & 6 ARGO LAND PT MID PT 1 .39ACS. IND USE CODE 300 910	00	910								
ALLIED CORP. C/O ALLIED SIGNAL INC.	PT 6 ARGO LAND E OF 3RD 3.19AC S.										

TAX RATE 40.40
A/R RED FACTOR 15.4224
OTH RED FACTOR 13.8603

LAWRENCE
TAX DISTRICT 36-UPPER TWP-FOURTH WARD-IRONTON CORP-IRONTON S.D.

GENERAL TAX LIST AND DUPLICATE OF REAL AND PUBLIC UTILITY PROPERTY
COUNTY REAL ESTATE TAXES AND SPECIAL ASSESSMENTS

TAX YEAR 1996
INTEREST RATE
12/23/96 PAGE NO 6462

OWNER'S NAME MAILING ADDRESS	DESCRIPTION			TAXES CHARGED	DECEMBER TAXES	PENALTY	JUNE TAXES	PENALTY	TOTAL DELINQUENT	C. D. DATE	MEMO
	LAND	IMPROVEMENTS	TOTAL VALUE								
P. O. BOX 1057 MORRISTOWN, OHIO 17962-1057 VOL 492 PG 681 PARCEL-ID 36-042-0700.000	IND USE CODE 300 5,580	00	5,580								
ALLIED CHEM & DYE CORP BARRETT C/O ALLIED SIGNAL, INC. P.O.BOX 1057 MORRISTOWN, N.J. 07962-1057 VOL 196 PG 570 PARCEL-ID 36-042-0800.000	-00-00 6ARGO LAND W OF 3RD 0000.03A IND USE CODE 300 110	00	110								
ALLIED CHEM & DYE CORP SEMENT C/O ALLIED SIGNAL, INC. P.O.BOX 1057 MORRISTOWN, N.J. 07962-1057 VOL 196 PG 570 PARCEL-ID 36-042-0900.000	-00-00 6ARGO LAND W OF 3RD 0000.48A IND USE CODE 300 1,680	00	1,680								
ALLIED CHEM & DYE CORP BARRETT C/O ALLIED SIGNAL, INC. P.O.BOX 1057 MORRISTOWN, N.J. 07962-1057 VOL 172 PG 212 PARCEL-ID 36-042-1000.000	-00-00 6ARGO LAND S PT. & FRAC. BET 3RD 0000.77A IND USE CODE 300 2,700	00	2,700								
ALLIED CHEM & DYE CORP BARRETT C/O ALLIED SIGNAL, INC. P.O.BOX 1057 MORRISTOWN, N.J. 07962-1057 VOL 172 PG 216 PARCEL-ID 36-042-1100.000	-00-00 6ARGO LAND N PT. BET. 3RD & R R 0000.74A IND USE CODE 300 2,590	00	2,590								
ALLIED CHEM & DYE CORP BARRETT C/O ALLIED SIGNAL, INC. P.O.BOX 1057 MORRISTOWN, N.J. 07962-1057 PARCEL-ID 36-042-1200.000	-00-00 1ARGO LAND BET. D. T. & I. RY. & R I 0002.19A IND USE CODE 300 230	00	230								
ALLIED CORP. C/O ALLIED SIGNAL, INC P. O. BOX 1057 MORRISTOWN, NJ. 07962-1057 PARCEL-ID 36-042-1300.000	6 ARGO LAND N PT 30 ADJ TO RR IND USE CODE 300 180	00	180								
ALLIED CHEM & DYE CORP. C/O ALLIED SIGNAL, INC. P.O.BOX 1057 MORRISON N. J. 07962-1057 VOL 583 PG 59 PARCEL-ID 36-042-1400.000	-00-00 1-6 INCL. & LOTS 3 & 4STOVER LAND OLD RR R/WTHRU LI S 0000.50A IND USE CODE 300 1,750	00	1,750								
IRONTON COAL CO. C/O ED STACY P.O. BOX 4000 LEBANON, VA. 24266 VOL 583 PG 59 PARCEL-ID 36-042-1401.000	-00-00 PT 1-6 INCL & LOTS3&4 STOVER LANDS OLD RR RWTHRU LI S 0000.92A IND USE CODE 300 3,220	00	3,220								
WOLOHAN LUMBER CO. 1740 MIDLAND RD	-00-00 1SOUTHVILLE & E1/2 SUGAR ALL 6 X 88 ADJ LOT										

DAYTON LEGAL BLANK INC 60388

TAX RATE 40.40
A/R RED FACTOR 15.4224
OTH RED FACTOR 13.8603

LAWRENCE
TAX DISTRICT 36-UPPER TWP-FOURTH WARD-IRONTON CORP-IRONTON S.D.

GENERAL TAX LIST AND DUPLICATE OF REAL AND PUBLIC UTILITY PROPERTY
COUNTY REAL ESTATE TAXES AND SPECIAL ASSESSMENTS

TAX YEAR 1996
12/23/96 INTEREST RATE
PAGE NO 6463

OWNER'S NAME MAILING ADDRESS	DESCRIPTION			TAXES CHARGED	DECEMBER TAXES	PENALTY	JUNE TAXES	PENALTY	TOTAL DELINQUENT	C. D. DATE	MEMO
	LAND	IMPROVEMENTS	TOTAL VALUE								
P.O. BOX 3235 SAGISAW, MICHIGAN 48605 VOL 574 PG 259 PARCEL-ID 36-042-1700.000	S 0000.00A 8,380	COM USE CODE 400 00	8,380								
ACTION TERMINALS INC. P.O. BOX 609 PRESTONSBURG, KY 41653 VOL 482 PG 473 PARCEL-ID 36-042-1800.000	-00-00 3-8SOUTHVILLE&9S.293 &E&W 1/2 SUG ALL 12X 366.93 & 0000.00A 16,740	COM USE CODE 400 00	16,740								
IRONTON IRON INC. P.O. BOX 98 IRONTON, OHIO 45638 VOL 544 PG 523 PARCEL-ID 36-043-0100.000	-00-00 9SOUTHVILLE N.1.07 WH & S1/2 7TH &6X144 &E S1/2SUG 0000.00A 980	IND USE CODE 300 00	980								
IRONTON IRON INC 3RD ST IRONTON, OH 45638 ABATEMENT 1997 PARCEL-ID 36-043-0100.333	ABATEMENT 1997 980	ABT USE CODE 700 00	980								
IRONTON, CITY OF IRONTON, OHIO VOL 316 PG 390 PARCEL-ID 36-043-0101.000	-00-00 PT LT 9 SOUTHVILLE 40' X 130' - PT OF DAYTON S 0000.00A 3,640	EXM USE CODE 640 00	3,640								
IRONTON, CITY OF IRONTON, OHIO VOL 316 PG 390 PARCEL-ID 36-043-0102.000	-00-00 PT VAC SUGAR ALLEY PT 12'X40' ONLY-PT OF DAYTON S 0000.00A 110	EXM USE CODE 640 00	110								
IRONTON IRON INC. P.O. BOX 98 IRONTON, OHIO 45638 VOL 544 PG 523 PARCEL-ID 36-043-0200.000	-00-00 N1/2 GRAND ALLEY FROM 3RD TO SUGAR A L 0000.00A 2,800	IND USE CODE 300 00	2,800								
IRONTON IRON INC 3RD ST IRONTON, OH 45638 ABATEMENT 1997 PARCEL-ID 36-043-0200.333	ABATEMENT 1997 2,800	ABT USE CODE 700 00	2,800								
NEAL, VIOLA L. 3611 S. 3RD ST. IRONTON, OHIO 45638-000 VOL 457 PG 556 PARCEL-ID 36-043-0400.000	1 HEINER LAND DOWER S.D. 1 LES S 28FT^2 2,610	COM USE CODE 400 00	2,610								
IRONTON COAL COMPANY C/O ED STACY P.O. BOX 4000	1 HEINER DOWER S.D. 1 PT 28 FT ^2	COM USE CODE 400									

TAX RATE 40.40
A/R RED FACTOR 15.4224
OTH RED FACTOR 13.8603

LAWRENCE
TAX DISTRICT 36-UPPER TWP-FOURTH WARD-IRONTON CORP-IRONTON S.D.

GENERAL TAX LIST AND DUPLICATE OF REAL AND PUBLIC UTILITY PROPERTY
COUNTY REAL ESTATE TAXES AND SPECIAL ASSESSMENTS

TAX YEAR 1996
12/23/96 INTEREST RATE
PAGE NO 6464

OWNER'S NAME MAILING ADDRESS	DESCRIPTION			TAXES CHARGED	DECEMBER TAXES	PENALTY	JUNE TAXES	PENALTY	TOTAL DELINQUENT	C. D. DATE	MEMO
	LAND	IMPROVEMENTS	TOTAL VALUE								
LEBANON, VA. 24266 VOL 563 PG 414 PARCEL-ID 36-043-0400.001	110	00	110								
IRONTON COAL COMPANY C/O ED STACY P.O. BOX 4000 LEBANON, VA. 24266 VOL 563 PG 414 PARCEL-ID 36-043-0500.000	1 HEINER LANDS DOWER S.D. 2, 3 1,590 HOMESITE VALUE LISTED BELOW 1,590	RES USE CODE 510 4,580 4,280	6,170 5,870								
IRONTON COAL COMPANY C/O ED STACY P.O. BOX 4000 LEBANON, VA. 24266 VOL 525 PG 168 PARCEL-ID 36-043-0600.000	-00-00 1HEINER LANDS DOWER S. D. 4,5 0000.00A 1,640	RES USE CODE 510 4,680	6,320								
MC MILLIAN, JACK C. 117 MAIN ST. HUNTINGTON, W. V. 25702 VOL 391 PG 280 PARCEL-ID 36-043-0700.000	-00-00 1HEINER LANDS DOWER S. D. 6,7 PT. 1.6 0000.00A 1,310 HOMESITE VALUE LISTED BELOW 1,310	RES USE CODE 510 6,630 6,490	7,940 7,800								
SCHWEICKART, WILLIAM C C/O HAMPTON 2020 SO. 10TH ST IRONTON, OHIO 45638 VOL 308 PG 487 PARCEL-ID 36-043-0800.000	-00-00 1HEINER LANDS DOWER S. D. 7 LESS 1. 6 0000.00A 800	RES USE CODE 500 00	800								
HAMPTON, G. E. 2020 SO. 10TH ST. IRONTON, OHIO 45638 VOL 260 PG 182 PARCEL-ID 36-043-0900.000	-00-00 1HEINER LANDS DOWER S. D. 8 0000.00A 1,250	RES USE CODE 500 00	1,250								
GIDEON F. HAMPTON INC 2020 SO. 10TH ST. IRONTON, OHIO 45638 VOL 304 PG 628 PARCEL-ID 36-043-1000.000	-00-00 1HEINER LANDS DOWER S. D. 9 0000.00A 1,240	RES USE CODE 510 2,470	3,710								
HAMPTON, G. E. & LEONA 2004 SO. 10TH ST IRONTON, OHIO 45638 VOL 238 PG 50 PARCEL-ID 36-043-1100.000	-00-00 1HEINER LANDS DOWER S. D. 10 0000.00A 690	COM USE CODE 400 00	690								
HAMPTON, G. E. & LEONA 2004 SO. 10TH ST IRONTON, OHIO 45638 VOL 238 PG 50 PARCEL-ID 36-043-1200.000	-00-00 2HEINER LANDS BET. 3RD ST. & RR 0000.58A 6,530	COM USE CODE 499 8,600	15,130								
HAMPTON, G. E. & LEONA	-00-00 3HEINER LANDS										

DAYTON LEGAL BLANK INC 60388

TAX RATE 40.40
A/R RED FACTOR 15.4224
OTH RED FACTOR 13.8603

LAWRENCE
TAX DISTRICT 36-UPPER TWP-FOURTH WARD-IRONTON CORP-IRONTON S.D.

GENERAL TAX LIST AND DUPLICATE OF REAL AND PUBLIC UTILITY PROPERTY
COUNTY REAL ESTATE TAXES AND SPECIAL ASSESSMENTS

12/23/96

TAX YEAR 1996
INTEREST RATE
PAGE NO 6465

OWNER'S NAME MAILING ADDRESS	DESCRIPTION			TAXES CHARGED	DECEMBER TAXES	PENALTY	JUNE TAXES	PENALTY	TOTAL DELINQUENT	C. D. DATE	MEMO
	LAND	IMPROVEMENTS	TOTAL VALUE								
2004 SO. 10TH ST IRONTON, OHIO 45638 VOL 283 PG 349 PARCEL-ID 36-043-1300.000	NE PT BET 3RD & RR 0000.11A COM USE CODE 400 770	00	770								
HAMPTON, G. E. & LEONA 2004 SO. 10TH ST IRONTON, OHIO VOL 238 PG 82 PARCEL-ID 36-043-1500.000	-00-00 3HEINER LANDS NW PT BET 3RD & RR 0000.11A COM USE CODE 400 770	00	770								
WALDEN, EVAN C. 4 PALISADES DRIVE ALBANY, NEW YORK 12205 PARCEL-ID 36-043-1600.000	-00-00 4HEINER LANDS LESS .13A 0001.63A RES USE CODE 510 5,460 HOMESITE VALUE LISTED BELOW 5,260	4,660 4,660	10,120 9,920								
THOMAS, PAULINE C/O LINCOLN SAV.& LOAN ASSN. 006 C/O F. A. R. E. TAX SERVICE 17187 NO. LAUREL PK. DR. SUITE 437 LIVONIA, MI 48152 VOL 395 PG 636 PARCEL-ID 36-043-1700.000	-00-00 4HEINER LANDS 0000.13A RES USE CODE 510 2,350 HOMESITE VALUE LISTED BELOW 2,350	4,400 4,400	6,750 6,750								
IRONTON COAL COMPANY C/O ED STACY P.O. BOX 4000 LEBANON, VA. 24266 VOL 518 PG 37 PARCEL-ID 36-043-1800.000	-00-00 5HEINER LANDS 50.7 ON RD. S SIDE LESS .0 1 0000.00A RES USE CODE 599 3,780	210	3,990								
WILLIS, GARFORD & LEONA 3711 SO. 3RD ST IRONTON, OHIO 45638 VOL 184 PG 111 PARCEL-ID 36-044-0100.000	-00-00 5HEINER LANDS PT. 9.3 ON RD. S SIDE 0000.01A RES USE CODE 500 140	00	140								
NEAL, VIOLA L. 3611 S. 3RD ST. IRONTON, OHIO 45638-000 VOL 457 PG 556 PARCEL-ID 36-044-0200.000	-00-00 5HEINER LANDS 50 ON 3RD NEXT LOT 4 0000.00A RES USE CODE 510 4,390	2,390	6,780								
WILLIS, GARFORD & LEONA 3711 SO. 3RD ST IRONTON, OHIO VOL 184 PG 111 PARCEL-ID 36-044-0300.000	-00-00 5HEINER LANDS 10 ON 3RD X 90 TRI LESS PT . 0000.01A RES USE CODE 500 250	00	250								
IRONTON COAL COMPANY C/O ED STACY P.O. BOX 4000	-00-00 5HEINER LANDS PT. S PT. PT. N P T 0000.02A RES USE CODE 500										

TAX RATE 40.40
A/R RED FACTOR 15.4224
OTH RED FACTOR 13.8603

LAWRENCE
TAX DISTRICT 36-UPPER TWP-FOURTH WARD-IRONTON CORP-IRONTON S.D.

GENERAL TAX LIST AND DUPLICATE OF REAL AND PUBLIC UTILITY PROPERTY
COUNTY REAL ESTATE TAXES AND SPECIAL ASSESSMENTS

12/23/96

TAX YEAR 1996
INTEREST RATE
PAGE NO 6466

OWNER'S NAME MAILING ADDRESS	DESCRIPTION			TAXES CHARGED	DECEMBER TAXES	PENALTY	JUNE TAXES	PENALTY	TOTAL DELINQUENT	C. D. DATE	MEMO
	LAND	IMPROVEMENTS	TOTAL VALUE								
LEBANON, VA. 24266 VOL 518 PG 37 PARCEL-ID 36-044-0400.000	410	00	410								
WILLIS, GARFORD & LEONA 3711 SO. 3RD ST IRONTON, OHIO 45638 VOL 184 PG 111 PARCEL-ID 36-044-0500.000	-00-00 6HEINER LANDS N SIDE 0000.65A RES USE CODE 510 4,780 HOMESITE VALUE LISTED BELOW 4,780	6,430 6,430	11,210 11,210								
NEAL, VIOLA L. 3611 S. 3RD ST. IRONTON, OHIO 45638-000 VOL 457 PG 556 PARCEL-ID 36-044-0600.000 12-09-96 382.70	-00-00 6HEINER LANDS S SIDE 0001.18A RES USE CODE 510 5,300	5,530	10,830								
NEAL, RONALD J. 3717 S. 3RD ST. IRONTON, OHIO 45638 VOL 529 PG 7573 PARCEL-ID 36-044-0700.000 01-30-96 TRNSF TO 36-044-0700.000 MARSHALL, RICHARD E.	-00-00 7HEINER LANDS N PT. 0001.00A COM USE CODE 400 00	00	00								
MARSHALL, RICHARD E. 1638 NO 2ND ST IRONTON, OHIO 45638 VOL 605 PG 734 PARCEL-ID 36-044-0700.000 01-30-96 TRNSF FROM 36-044-0700.000 NEAL, RONALD J.	-00-00 7HEINER LANDS N PT. 0001.00A COM USE CODE 400 1,680	00	1,680								
CAVIN, PATRICIA J. 2611 S. 10 TH ST. IRONTON, OHIO 45638 VOL 490 PG 842 PARCEL-ID 36-044-0800.000	-00-00 7HEINER LANDS PT. N PT. 8 0002.24A COM USE CODE 499 6,270	16,900	23,170								
PARSONS, RONALD W. & JUDY C/O PAVEL POPOV TRUCKING CO. P. O. BOX 4078 IRONTON, OHIO VOL 585 PG 549 PARCEL-ID 36-044-0900.000 12-09-96 481.28	-00-00 8HEINER LANDS E OF 3RD PT. 0001.88A COM USE CODE 419 11,830	18,900	30,730								
PARSONS, RONALD W. & JUDY C/O PAVEL POPOV TRUCKING CO. P. O. BOX 4078 IRONTON, OHIO 45638 VOL 585 PG 549 PARCEL-ID 36-044-1000.000 12-09-96 12.68	-00-00 8HEINER LANDS 0000.23A COM USE CODE 400 810	00	810								

DAYTON LEGAL BLANK INC 60388

TAX RATE 40.40
A/R RED FACTOR 15.4224
OTH RED FACTOR 13.8603

LAWRENCE
TAX DISTRICT 36-UPPER TWP-FOURTH WARD-IRONTON CORP-IRONTON S.D.

GENERAL TAX LIST AND DUPLICATE OF REAL AND PUBLIC UTILITY PROPERTY
COUNTY REAL ESTATE TAXES AND SPECIAL ASSESSMENTS

TAX YEAR 1996
12/23/96 INTEREST RATE
PAGE NO 6467

OWNER'S NAME MAILING ADDRESS	DESCRIPTION			TAXES CHARGED	DECEMBER TAXES	PENALTY	JUNE TAXES	PENALTY	TOTAL DELINQUENT	C. D. DATE	MEMO
	LAND	IMPROVEMENTS	TOTAL VALUE								
PAROSNS, RONALD W. & JUDY C/O PAVEL POPOV TRUCKING CO P. O. BOX 4078 IRONTON, OHIO 45638 VOL 585 PG 549 PARCEL-ID 36-044-1100.000 12-09-96 74.08	-00-00 8HEINER LANDS 223 ON 3RD NEXT BR I 0001.35A COM USE CODE 400										
	4,730	00	4,730								
IRONTON COAL COMPANY C/O ED STACY P.O. BOX 4000 LEBANON, VA. 24266 VOL 483 PG 59 PARCEL-ID 36-044-1200.000	-00-00 1HEINER LANDS ALL BET. RY. & RIVER 2, 3, 8 0005.49A IND USE CODE 399										
	19,220	8,690	27,910								
HAMPTON, GIDEON E. & LEONA 3720 SO. 3RD ST IRONTON, OHIO 45638 VOL 249 PG 106 PARCEL-ID 36-044-1300.000	-00-00 2HEINER LANDS PT. W OF 3RD ST. 3, 8 0000.09A COM USE CODE 400										
	630	00	630								
STATE OF OHIO BD OF TRS. OHIO UNIVERSITY SCOTT QUAD ATHENS, OHIO 45701 VOL 556 PG 694 PARCEL-ID 36-044-1500.000	-00-00 1LIBERTY SUBDIV. OF LOT 27 AUD. PLAT 1870 2 0000.00A EXM USE CODE 670										
	6,990	11,770	18,760								
	HOMESITE VALUE LISTED BELOW										
	00	11,480	11,480								
THE STATE OF OHIO OF USE & BEN EFIT OF OHIO UNIVERSITY BOARD 1704 SOUTH 11TH STREET IRONTON, OHIO 45638-0000 VOL 573 PG 381 PARCEL-ID 36-044-1700.000	-00-00 3 LIBERTY SD LESS 8840. 87 BAL=45.14 X 175.81 X 50 X 1 55.47 EXM USE CODE 670										
	2,100	7,110	9,210								
THE PRESIDENT & THE BOARD OF T RUSTEES OF OHIO UNIVERSITY 1804 LIBERTY AVE IRONTON, OHIO 45638 VOL 566 PG 231, 234 PARCEL-ID 36-044-1700.001	-00-00 3 LIBERTY SUBDIV PT 53. 21 X 168.76 X 46.14 X 196.75 EXM USE CODE 670										
	2,260	00	2,260								
STATE OF OHIO FOR THE BENEFIT OF THE OH UNIV. BD OF TRUSTEES 1804 LIBERTY AVENUE IRONTON, OHIO 45638 VOL 579 PG 83 PARCEL-ID 36-044-1800.000	-00-00 4LIBERTY SUBDIV. OF LOT 27 AUD. PLAT 1870 0000.00A RES USE CODE 510										
	2,730	2,130	4,860								
	HOMESITE VALUE LISTED BELOW										
	2,730	2,120	4,850								
STATE OF OHIO - OHIO UNIVERSIT Y BD OF TRUTEES .IRONTON, OH. 45638-000A VOL 573 PG 376 PARCEL-ID 36-045-0100.000	-00-00 5LIBERTY SUBDIV. OF LOT 27 AUD. PL 0000.00A EXM USE CODE 670										
	2,730	7,770	10,500								
STATE OF OHIO-OHIO UNIVERSITY	ASSESSMENT ONLY										

TAX RATE 40.40
A/R RED FACTOR 15.4224
OTH RED FACTOR 13.8603

LAWRENCE
TAX DISTRICT 36-UPPER TWP-FOURTH WARD-IRONTON CORP-IRONTON S.D.

GENERAL TAX LIST AND DUPLICATE OF REAL AND PUBLIC UTILITY PROPERTY
COUNTY REAL ESTATE TAXES AND SPECIAL ASSESSMENTS

TAX YEAR 1996
12/23/96 INTEREST RATE
PAGE NO 6468

OWNER'S NAME MAILING ADDRESS	DESCRIPTION			TAXES CHARGED	DECEMBER TAXES	PENALTY	JUNE TAXES	PENALTY	TOTAL DELINQUENT	C. D. DATE	MEMO
	LAND	IMPROVEMENTS	TOTAL VALUE								
1804 LIBERTY AVENUE IRONTON, OH 45638 PARCEL-ID 36-045-0100.555			COM USE CODE 400								
	00	00	00								
STATE OF OHIO-OHIO UNIVERSITY BOARD OF TRUSTEES IRONTON, OHIO 45638 VOL 572 PG 686 PARCEL-ID 36-045-0200.000	-00-00 6LIBERTY SUB. OF LOT2 7AUD PL 1870 PT 7 PT8 TRI 10 O N 0000.00A RES USE CODE 510										
	6,420	11,430	17,850								
	HOMESITE VALUE LISTED BELOW										
	6,420	11,430	17,850								
STATE OF OHIO/ OHIO UNIVERSITY CUTLER HALL ATHENS, OHIO 45701 VOL 494 PG 646 PARCEL-ID 36-045-0300.000	-00-00 7LIB SUB LOT 27 R AUD PL 1870 PT TRI 20 ON 10TH PT 4 0000.00A RES USE CODE 510										
	5,570	21,300	26,870								
STATE OF OHIO-OHIO UNIVERSITY C/O BOARD OF DIRECTORS CUTTER HALL ATHENS, OHIO 45701 VOL 485 PG 526 PARCEL-ID 36-045-0400.000	-00-00 10LIBERTY SUBDIV. OF LOT 27 AUD. PL A 0000.00A RES USE CODE 510										
	3,000	12,290	15,290								
STATE OF OHIO, FOR THE USE & B ENEFIT OF OHIO UNIVERSITY IRONTON, OHIO 45638-000A VOL 478 PG 841 PARCEL-ID 36-045-0500.000	-00-00 11LIBERTY SUBDIV. OF LOT 27 AUD. PL 0000.00A EXM USE CODE 670										
	6,950	00	6,950								
STATE OF OHIO FOR THE USE & BE NEFIT OF OHIO UNIVERSITY IRONTON, OHIO 45638-000 VOL 478 PG 841 PARCEL-ID 36-045-0600.000	-00-00 12LIB SUB LOT 27 AUD PL 1870 PT 50 ON LIBERTY 0000.00A EXM USE CODE 670										
	2,310	00	2,310								
STATE OF OHIO FOR THE USE & BE NEFIT OF OHIO UNIVERSITY 105 S. 5TH ST. IRONTON, OHIO 45638-0000 VOL 478 PG 841 PARCEL-ID 36-045-0700.000	-00-00 12LIBERTY SUBDIV. OF LOT 27 AUD. PLAT 1870 W. 0000.00A EXM USE CODE 670										
	4,640	00	4,640								
STATE OF OHIO FOR THE USE & BE NEFIT OF OHIO UNIVERSITY IRONTON, OHIO 45638-000A VOL 478 PG 841 PARCEL-ID 36-045-0800.000	-00-00 13LIBERTY SUBDIV. OF LOT 27 AUD. PL 0000.00A EXM USE CODE 670										
	6,930	00	6,930								
STATE OF OHIO FOR THE USE & BE NEFIT OF THE OHIO UNIVERSITY IRONTON, OHIO 45638-000A VOL 478 PG 841 PARCEL-ID 36-045-0900.000	-00-00 14LIBERTY SUBDIV. OF LOT 27 AUD. PL 0000.00A EXM USE CODE 670										
	6,250	00	6,250								

DAYTON LEGAL BLANK INC 60388

TAX RATE 40.40
A/R RED FACTOR 15.4224
OTH RED FACTOR 13.8603

LAWRENCE
TAX DISTRICT 36-UPPER TWP-FOURTH WARD-IRONTON CORP-IRONTON S.D.

GENERAL TAX LIST AND DUPLICATE OF REAL AND PUBLIC UTILITY PROPERTY
COUNTY REAL ESTATE TAXES AND SPECIAL ASSESSMENTS

12/23/96

TAX YEAR 1996
INTEREST RATE
PAGE NO 6469

OWNER'S NAME MAILING ADDRESS	DESCRIPTION			TAXES CHARGED	DECEMBER TAXES	PENALTY	JUNE TAXES	PENALTY	TOTAL DELINQUENT	C. D. DATE	MEMO
	LAND	IMPROVEMENTS	TOTAL VALUE								
STATE OF OHIO-OHIO UNIVERSITY C/O BOARD OF DIRECTORS CUTTER HALL ATHENS, OHIO 45701 VOL 490 PG 392 PARCEL-ID 36-045-1000.000	-00-00 15LIBERTY SUBDIV. OF LOT 27 AUD. PL A 0000.00A EXM USE CODE 670	7,820	9,430	17,250							
BLANKENSHIP, LARRY F. 1103 KEMP LANE IRONTON, OHIO 45638 VOL 578 PG 461, 464 PARCEL-ID 36-045-1200.000	-00-00 LOT 1 E 23 ON KEMP X 100 ON LIBERTY 0000.00A RES USE CODE 510	1,280	8,790	10,070							
	HOMESITE VALUE LISTED BELOW	1,280	8,790	10,070							
BLANKENSHIP, LARRY F. 1103 KEMP LANE IRONTON, OHIO 45638 VOL 578 PG 461, 464 PARCEL-ID 36-045-1201.000	-00-00 LOT 1 W 37 ON KEMP X LOT 2 W H 0000.00A RES USE CODE 500	3,020	00	3,020							
WEBB, MARY FRANCES LIFE ESTATE 1011 KEMP LN. IRONTON, OHIO 45638 VOL 550 PG 71 PARCEL-ID 36-045-1300.000	-00-00 3THE SCHWEICKART SUB. 0000.00A RES USE CODE 510	2,740	8,270	11,010							
	HOMESITE VALUE LISTED BELOW	2,740	8,270	11,010							
VOGELSONG, DONALD C. LIFE EST. 1009 KEMP LANE IRONTON, OHIO 45638 VOL 573 PG 223-232 PARCEL-ID 36-045-1400.000	-00-00 4THE SCHWEICKART SUB. 0000.00A RES USE CODE 510	2,740	11,060	13,800							
	HOMESITE VALUE LISTED BELOW	2,740	10,820	13,560							
BENNETT, SARAH 1007 KEMP LANE IRONTON, OHIO 45638 VOL 423 PG 191 PARCEL-ID 36-045-1500.000	-00-00 5THE SCHWEICKART SUB. 0000.00A RES USE CODE 510	2,740	8,830	11,570							
	HOMESITE VALUE LISTED BELOW	2,740	8,830	11,570							
COLLINS, O. CLARK JR. 2211 SO 11TH ST IRONTON, OHIO 45638 VOL 593 PG 520 PARCEL-ID 36-045-1600.000	-00-00 6THE SCHWEICKART SUB. 7 0000.00A RES USE CODE 510	6,970	19,140	26,110							
	HOMESITE VALUE LISTED BELOW	6,970	19,140	26,110							
BROWN, MARY JUNE 1603 S. 4TH ST IRONTON, OHIO 45638 VOL 569 PG 364 PARCEL-ID 36-045-1800.000	-00-00 8NIXON'S ADDITION 0000.00A RES USE CODE 510	1,900	8,240	10,140							
	HOMESITE VALUE LISTED BELOW	1,900	4,870	6,770							
CANNON, JAMES EDWARD 1607 SO. 4TH ST IRONTON, OHIO 45638 VOL 571 PG 386	-00-00 9 NIXON'S ADDITION 0000.00A RES USE CODE 510	1,900	8,520	10,420							

TAX RATE 40.40
A/R RED FACTOR 15.4224
OTH RED FACTOR 13.8603

LAWRENCE
TAX DISTRICT 36-UPPER TWP-FOURTH WARD-IRONTON CORP-IRONTON S.D.

GENERAL TAX LIST AND DUPLICATE OF REAL AND PUBLIC UTILITY PROPERTY
COUNTY REAL ESTATE TAXES AND SPECIAL ASSESSMENTS

12/23/96

TAX YEAR 1996
INTEREST RATE
PAGE NO 6470

OWNER'S NAME MAILING ADDRESS	DESCRIPTION			TAXES CHARGED	DECEMBER TAXES	PENALTY	JUNE TAXES	PENALTY	TOTAL DELINQUENT	C. D. DATE	MEMO
	LAND	IMPROVEMENTS	TOTAL VALUE								
PARCEL-ID 36-046-0100.000	HOMESITE VALUE LISTED BELOW	1,900	8,520	10,420							
LEWIS, KEITH & DEBORAH 82 TWP. RD. 1331 IROTNON, OHIO 45638 VOL 491 PG 51 PARCEL-ID 36-046-0200.000	-00-00 10NIXON'S ADDITION 0000.00A RES USE CODE 520	1,900	9,170	11,070							
JACKSON, ETHEL M. 1613 SO. 4TH ST IRONTON, OHIO VOL 448 PG 383 PARCEL-ID 36-046-0300.000	-00-00 11NIXON'S ADDITION 0000.00A RES USE CODE 510	1,900	9,060	10,960							
	HOMESITE VALUE LISTED BELOW	1,900	9,060	10,960							
HOLMES, JOHN 1615 SO. 4TH ST IRONTON, OHIO 45638 VOL 508 PG 803 PARCEL-ID 36-046-0400.000	-00-00 12NIXON'S ADDITION 0000.00A RES USE CODE 510	1,900	6,780	8,680							
	HOMESITE VALUE LISTED BELOW	1,900	6,780	8,680							
CHAPMAN, JAMES H & ELIZABETH F 1621 SO. 4TH ST IRONTON, OHIO VOL 209 PG 271 PARCEL-ID 36-046-0500.000	-00-00 13NIXON'S ADDITION 0000.00A RES USE CODE 510	1,900	7,570	9,470							
	HOMESITE VALUE LISTED BELOW	1,900	7,570	9,470							
STAPLETON, JOSEPH & ANITA 1625 SO 4TH ST IRONTON, OHIO 45638 VOL 600 PG 302 PARCEL-ID 36-046-0600.000	-00-00 14NIXON'S ADDITION PT. LESS 48 4 ON OAK X 40 0000.00A RES USE CODE 510	1,520	8,000	9,520							
WALLER, GARY L. 2526 SO. 4TH ST. IRONTON, OHIO 45638 VOL 579 PG 593 PARCEL-ID 36-046-0700.000	-00-00 14NIXON'S ADDITION PT. 48 4 ON OAK X 40 0000.00A RES USE CODE 510	1,050	4,130	5,180							
	HOMESITE VALUE LISTED BELOW	1,050	4,130	5,180							
TAYLOR, FRED D. & CAROL A. 1701 S. 4TH ST. IRONTON, OHIO 45638 VOL 487 PG 270 PARCEL-ID 36-046-0800.000	-00-00 15NIXON'S ADDITION PT. 90 9 X 40 0000.00A RES USE CODE 510	1,560	12,620	14,180							
	HOMESITE VALUE LISTED BELOW	1,560	12,620	14,180							
RICE, CHARLES RICHARD & PHILLI P RAY 1417 NORTH 4TH ST. IRONTON, OHIO 45638-1166 VOL 550 PG 474 PARCEL-ID 36-046-0900.000	-00-00 15NIXON AD 413 ON OAK X 40 ON ALLEY 0000.00A RES USE CODE 510	900	4,030	4,930							

Julie Ann Brown-

6/19/97
Elizabeth F. Chapman / 7/2/97 grantor life estate
Sheldon C. Noble

DAYTON LEGAL BLANK INC 60988

TAX RATE 40.40
A/R RED FACTOR 15.4224
OTH RED FACTOR 13.8603

LAWRENCE
TAX DISTRICT

GENERAL TAX LIST AND DUPLICATE OF REAL AND PUBLIC UTILITY PROPERTY
COUNTY REAL ESTATE TAXES AND SPECIAL ASSESSMENTS
36-UPPER TWP-FOURTH WARD-IRONTON CORP-IRONTON S.D.

12/23/96

TAX YEAR 1996
INTEREST RATE
PAGE NO 6471

OWNER'S NAME MAILING ADDRESS	DESCRIPTION			TAXES CHARGED	DECEMBER TAXES	PENALTY	JUNE TAXES	PENALTY	TOTAL DELINQUENT	C. D. DATE	MEMO
	LAND	IMPROVEMENTS	TOTAL VALUE								
SAMMONS, PAUL W. & JANICE 1556 CO. RD. 182 KITTS HILL, OHIO 45645 VOL 510 PG 629 PARCEL-ID 36-046-1000.000	-00-00 16NIXON'S ADDITION 0000.00A RES USE CODE 510 1,730 5,110 6,840 HOMESITE VALUE LISTED BELOW 1,730 5,110 6,840										
WATSON, MARY E. LIFE EST JERRY L. WATSON ET-AL REM. 1709 S. 4TH ST. IRONTON, OHIO 45638 VOL 606 PG 496 PARCEL-ID 36-046-1100.000 02-29-96 TRNSF FROM 36-046-1100.000 WATSON, MARY E.	-00-00 17NIXON'S ADDITION 0000.00A RES USE CODE 510 1,730 5,190 6,920 HOMESITE VALUE LISTED BELOW 1,730 5,190 6,920										
WATSON, MARY E. 1709 S. 4TH ST. IRONTON, OHIO VOL 399 PG 473 PARCEL-ID 36-046-1100.000 02-29-96 TRNSF TO 36-046-1100.000 WATSON, MARY E. LIFE EST	-00-00 17NIXON'S ADDITION 0000.00A RES USE CODE 510 00 00 00										
ABBOTT, CHARLES JR. 506 HILLTOP DR FLATWOODS KY. 41139 VOL 614 PG 458 PARCEL-ID 36-046-1200.000	18 NIXON'S ADD 1.2 OFF SIDE TOTAL 44.5 ON 4TH X 132 RES USE CODE 510 750 5,060 5,810 HOMESITE VALUE LISTED BELOW 750 4,800 5,550										
ABBOTT, CHARLES JR. 506 HILLTOP DR FLATWOODS, KY 41139 VOL 614 PG 458 PARCEL-ID 36-046-1300.000	19 NIOXON'S ADD 43.5 ON 4TH LOT 17 FGA 5.7 OFF S SIDE LOT 18 RES USE CODE 500 290 00 290										
SODERMAN, GARY C/O GARY SODERMAN 8008 KINGSLAND RD. RALEIGH, N.C. 27613 VOL 472 PG 277 PARCEL-ID 36-046-1400.000	-00-00 20NIXON'S ADDITION PT 41.51 ON OAK X 60 ON BEECH 0000.00A RES USE CODE 510 1,270 8,060 9,330 HOMESITE VALUE LISTED BELOW 1,270 8,060 9,330										
MURDOCK, PAULINE 420 OAK ST IRONTON, OHIO VOL 295 PG 415 PARCEL-ID 36-046-1500.000	-00-00 20NIXON'S ADDITION PT 43.10 ON OAK X 60 ON BEECH 0000.00A RES USE CODE 510 1,340 7,630 8,970 HOMESITE VALUE LISTED BELOW 1,340 7,630 8,970										
CRAGER, ROBERT A. 1704 SO. 5TH ST IRONTON, OHIO VOL 463 PG 801 PARCEL-ID 36-046-1600.000	-00-00 21NIXON'S ADDITION PT & PT LOT 19 FGA 49.39 ON 0000.00A RES USE CODE 510 1,520 6,410 7,930										

TAX RATE 40.40
A/R RED FACTOR 15.4224
OTH RED FACTOR 13.8603

LAWRENCE
TAX DISTRICT

GENERAL TAX LIST AND DUPLICATE OF REAL AND PUBLIC UTILITY PROPERTY
COUNTY REAL ESTATE TAXES AND SPECIAL ASSESSMENTS
36-UPPER TWP-FOURTH WARD-IRONTON CORP-IRONTON S.D.

12/23/96

TAX YEAR 1996
INTEREST RATE
PAGE NO 6472

OWNER'S NAME MAILING ADDRESS	DESCRIPTION			TAXES CHARGED	DECEMBER TAXES	PENALTY	JUNE TAXES	PENALTY	TOTAL DELINQUENT	C. D. DATE	MEMO
	LAND	IMPROVEMENTS	TOTAL VALUE								
	HOMESITE VALUE LISTED BELOW 1,520 6,040 7,560										
PALUMBO, ANN ETAL C/O HELEN M. KLEINMAN 1626 SO. 5TH ST IRONTON, OHIO 45638 VOL 472 PG 405 PARCEL-ID 36-046-1700.000	-00-00 23NIXON'S ADDITION 0000.00A RES USE CODE 510 2,080 16,070 18,150			531 Twp Rd 108 Ironton Michael S. Moore - Miller	1-16-98						
YOUNG, MARY B. 1622 SOUTH FIFTH STREET IRONTON, OHIO 45638 PARCEL-ID 36-046-1800.000	-00-00 24NIXON'S ADDITION 0000.00A RES USE CODE 510 1,900 7,540 9,440 HOMESITE VALUE LISTED BELOW 1,900 7,540 9,440										
COBURN, EDITH MAE 1618 S. 5TH IRONTON, OHIO 45638-0000 VOL 454 PG 783 PARCEL-ID 36-047-0100.000	-00-00 25NIXON'S ADDITION 0000.00A RES USE CODE 510 1,900 7,840 9,740 HOMESITE VALUE LISTED BELOW 1,900 7,840 9,740										
TAYLOR, DIANE C 1610 SO 5TH ST IRONTON, OHIO 45638 VOL 569 PG 323 PARCEL-ID 36-047-0200.000	-00-00 26NIXON'S ADDITION 0000.00A RES USE CODE 520 1,900 11,560 13,460										
TAYLOR, DIANE C 1610 SO 5TH ST IRONTON, OHIO 45638 VOL 569 PG 323 PARCEL-ID 36-047-0300.000	-00-00 27 NIXONS ADD LESS NW PT 35.72' ON 5TH ST 0000.00A RES USE CODE 500 1,300 00 1,300										
VANDERHOOF, JEFFERY L. & SUE A. 058 C/O STAR BANK 425 WALNUT STREET P. O. BOX 1038 CINCINNATI, OHIO 45201-1038 VOL 572 PG 51 PARCEL-ID 36-047-0301.000	-00-00 LOT 27 NIXON ADD NW PT 35.72' ON 5TH ST 0000.00A RES USE CODE 510 1,900 12,860 14,760 HOMESITE VALUE LISTED BELOW 1,900 12,860 14,760										
BESTER, ALBERT H JR & FERN 1604 SO. 5TH ST IRONTON, OHIO 45638 VOL 266 PG 566 PARCEL-ID 36-047-0400.000	-00-00 28NIXON'S ADDITION 29 0000.00A RES USE CODE 510 3,420 8,660 12,080 HOMESITE VALUE LISTED BELOW 3,420 8,660 12,080										
HUGHES, J. AILEEN & TURMAN, WILLIAM C. 302 ORCHARD DR. SOUTH POINT, OHIO 45680 VOL 564 PG 809 PARCEL-ID 36-047-0600.000	-00-00 1NIXON'S SECOND ADD. 2 0000.00A IND USE CODE 399 1,670 15,670 17,340										

DAYTON LEGAL BLANK INC 60388

TAX RATE 40.40
A/R RED FACTOR 15.4224
OTH RED FACTOR 13.8603

LAWRENCE
TAX DISTRICT 36-UPPER TWP-FOURTH WARD-IRONTON CORP-IRONTON S.D.

GENERAL TAX LIST AND DUPLICATE OF REAL AND PUBLIC UTILITY PROPERTY
COUNTY REAL ESTATE TAXES AND SPECIAL ASSESSMENTS

12/23/96

TAX YEAR 1996
INTEREST RATE
PAGE NO 6473

OWNER'S NAME MAILING ADDRESS	DESCRIPTION			TAXES CHARGED	DECEMBER TAXES	PENALTY	JUNE TAXES	PENALTY	TOTAL DELINQUENT	C. D. DATE	MEMO
	LAND	IMPROVEMENTS	TOTAL VALUE								
HUGHES, J. AILEEN & THURMAN, WABATEMENT 1989-1999 ILLIAM PARCEL-ID 36-047-0600.333		ABT USE CODE 700									
	00	15,670	15,670								
HUGHES, J. AILEEN & TURMAN, WI LLIAM C. 302 ORCHARD DR SOUTH POINT, OHIO 45680 VOL 564 PG 809 PARCEL-ID 36-047-0700.000	-00-00 3NIXON'S SECOND ADD. 4,5 0000.00A IND USE CODE 300										
	6,160	00	6,160								
ROSE, HERBERT JR. 3804 ST RT 243 IRONTON, OHIO 45638 VOL 579 PG 71 PARCEL-ID 36-047-0800.000	-00-00 6NIXON'S SECOND ADD. 10 ADJ LOT 18 DONAHUE 0000.00A RES USE CODE 500										
	320	00	320								
BALL, CATHERINE S. LIFE ESTATE 1612 SO. 4TH ST. IRONTON, OHIO 45638 VOL 508 PG 281 PARCEL-ID 36-047-0900.000	-00-00 6NIXON'S SECOND ADD. 30 ON 4TH X 128 0000.00A RES USE CODE 510										
	1,400	6,880	8,280								
	HOMESITE VALUE LISTED BELOW										
	1,400	6,880	8,280								
STURGILL, IONA MABLE & ANNA VI RGINIA 1610 S. 4TH ST. IRONTON, OHIO 45638 VOL 180 PG 411 PARCEL-ID 36-047-1000.000	-00-00 7NIXON'S SECOND ADD. 0000.00A RES USE CODE 520										
	1,860	9,010	10,870								
	HOMESITE VALUE LISTED BELOW										
	1,860	9,010	10,870								
GOODRICH, BETTY F 022 C/O TRANSAMERICA REAL ESTATE TAX SERVICE 1105 SCHROCK RD SUITE 437 COLUMBUS, OHIO 43229 VOL 600 PG 644 PARCEL-ID 36-047-1100.000	-00-00 8NIXON'S SECOND ADD. 0000.00A RES USE CODE 510										
	1,860	8,390	10,250								
	HOMESITE VALUE LISTED BELOW										
	1,860	8,390	10,250								
HERRELL, WALTER DANIEL & WANDA 1550 SO. 4TH ST IRONTON, OHIO 45638 VOL 312 PG 369 PARCEL-ID 36-047-1200.000	-00-00 9NIXON'S SECOND ADD. 0000.00A RES USE CODE 510										
	1,860	8,930	10,790								
	HOMESITE VALUE LISTED BELOW										
	1,860	8,930	10,790								
ROWE, MEREDITH E. 2809 SOUTH 6TH STREET IRONTON, OHIO 45638 VOL 579 PG 225 PARCEL-ID 36-047-1400.000	-00-00 1DONOHUE'S ADDITION 0000.00A COM USE CODE 499										
	3,580	12,350	15,930								
DELONG, ALMA J. 002 1621 SO 3RD ST IRONTON, OHIO 45638 VOL 574 PG 691	-00-00 2DONOHUE'S ADDITION 0000.00A RES USE CODE 510										
	1,860	12,310	14,170								
	HOMESITE VALUE LISTED BELOW										

TAX RATE 40.40
A/R RED FACTOR 15.4224
OTH RED FACTOR 13.8603

LAWRENCE
TAX DISTRICT 36-UPPER TWP-FOURTH WARD-IRONTON CORP-IRONTON S.D.

GENERAL TAX LIST AND DUPLICATE OF REAL AND PUBLIC UTILITY PROPERTY
COUNTY REAL ESTATE TAXES AND SPECIAL ASSESSMENTS

12/23/96

TAX YEAR 1996
INTEREST RATE
PAGE NO 6474

OWNER'S NAME MAILING ADDRESS	DESCRIPTION			TAXES CHARGED	DECEMBER TAXES	PENALTY	JUNE TAXES	PENALTY	TOTAL DELINQUENT	C. D. DATE	MEMO
	LAND	IMPROVEMENTS	TOTAL VALUE								
PARCEL-ID 36-047-1500.000	1,860	12,310	14,170								
PALMER, JOEY M AND TERESA L 1627 SOUTH THIRD STREET IRONTON, OHIO 45638-0000 VOL 535 PG 224 PARCEL-ID 36-047-1600.000	-00-00 3DONOHUE'S ADDITION 0000.00A RES USE CODE 510										
	2,030	18,170	20,200								
	HOMESITE VALUE LISTED BELOW										
	2,030	14,390	16,420								
PALMER, JOEY M AND TERESA L 1627 SOUTH THIRD STREET IRONTON, OHIO 45638-0000 VOL 535 PG 224 PARCEL-ID 36-047-1700.000	-00-00 4DONOHUE'S ADDITION 0000.00A RES USE CODE 500										
	1,270	00	1,270								
GALLAGHER, ROSE C 1705 SO. 3RD ST IRONTON, OHIO 45638 VOL 530 PG 305 PARCEL-ID 36-047-1800.000	-00-00 5DONOHUE'S ADDITION 6 0000.00A RES USE CODE 510										
	4,060	12,980	17,040								
	HOMESITE VALUE LISTED BELOW										
	4,060	12,980	17,040								
KELLER, CHARLES V. & KRISTI K. 1715 S. 3RD ST. IRONTON, OHIO 45638-000 VOL 539 PG 533 PARCEL-ID 36-048-0100.000	-00-00 7DONOHUE'S ADDITION N 1/2 8 0000.00A RES USE CODE 510										
	2,790	11,680	14,470								
	HOMESITE VALUE LISTED BELOW										
	2,790	11,680	14,470								
WIPERT, MARY M. 1719 S. 3RD ST. IRONTON, OHIO 45638 VOL 500 PG 614 PARCEL-ID 36-048-0200.000	-00-00 8DONOHUE'S ADDITION S 1/2 WHOLE 9 0000.00A RES USE CODE 510										
	2,790	10,650	13,440								
	HOMESITE VALUE LISTED BELOW										
	2,790	10,650	13,440								
STATON, MICHAEL ALLEN 1723 SO. 3RD. STREET IRONTON, OHIO 45638 VOL 430 PG 420 PARCEL-ID 36-048-0300.000 09-09-96 221.96	-00-00 10DONOHUE'S ADDITION 0000.00A COM USE CODE 401										
	2,240	9,520	11,760								
HEIGHTON, SAM J. & MARJORIE 2024 S. 10TH ST. IRONTON, OHIO 45638 PARCEL-ID 36-048-0400.000	-00-00 11DONOHUE'S ADDITION 0000.00A COM USE CODE 401										
	3,580	9,610	13,190								
FOUT, JEFFERY & KIMBERLY 802 SO. 7TH STREET IRONTON, OHIO 45638 VOL 567 PG 643 PARCEL-ID 36-048-0500.000	-00-00 12DONOHUE'S ADDITION 13 0000.00A RES USE CODE 520										
	3,770	8,940	12,710								
HUFF, LINDA L. 316 OAK ST.	-00-00 14DONOHUE'S ADDITION 0000.00A RES USE CODE 510										

5/9/97
Bensinger Laverne et al
(Margaret Ann McGee, Kenneth Kowall, Emmett Sturgill)

DAYTON LEGAL BLANK INC 60388

TAX RATE 43.40
A/R RED FACTOR 15.4224
OTH RED FACTOR 13.8603

LAWRENCE
TAX DISTRICT 36-UPPER TWP-FOURTH WARD-IRONTON CORP-IRONTON S.D.

GENERAL TAX LIST AND DUPLICATE OF REAL AND PUBLIC UTILITY PROPERTY
COUNTY REAL ESTATE TAXES AND SPECIAL ASSESSMENTS

12/23/96

TAX YEAR 1996
INTEREST RATE
PAGE NO 6475

OWNER'S NAME MAILING ADDRESS	DESCRIPTION			TAXES CHARGED	DECEMBER TAXES	PENALTY	JUNE TAXES	PENALTY	TOTAL DELINQUENT	C. D. DATE	MEMO
	LAND	IMPROVEMENTS	TOTAL VALUE								
IRONTON, OHIO 45638 VOL 517 PG 690 PARCEL-ID 36-048-0600.000	1,880 HOMESITE VALUE LISTED BELOW 1,880	10,880 10,880	12,760 12,760								
SAMMONS, PAUL W. & JANICE 1556 CO. RD. 182 KITTS HILL, OHIO 45645 VOL 560 PG 222 PARCEL-ID 36-048-0700.000	-00-00 15DONOHUE'S ADDITION 0000.00A RES USE CODE 510 1,710	5,020	6,730								
BOYLE, HARRY E & LILLIAN W. 315 OAK ST IRONTON, OH. 45638-0000 VOL 294 PG 384 PARCEL-ID 36-048-0800.000	-00-00 16DONOHUE'S ADDITION 0000.00A RES USE CODE 510 1,880 HOMESITE VALUE LISTED BELOW 1,880	6,980 6,980	8,860 8,860								
LEWIS, ANTHONY J. ETAL C/O STEPHAINE L. CRANCE 317 OAK ST. IRONTON,OHIO 45638 VOL 539 PG 44 PARCEL-ID 36-048-0900.000	-00-00 17DONOHUE'S ADDITION 0000.00A RES USE CODE 510 1,710 HOMESITE VALUE LISTED BELOW 1,710	4,610 4,610	6,320 6,320	317 OAK ST Ironton 2/21/97 Raymond R. & Stephanie L. Crance —							
ROSE, HERBERT JR. 3804 ST RT 243 IRONTON, OHIO 45638 VOL 579 PG 71 PARCEL-ID 36-048-1000.000	-00-00 18DONOHUE'S ADDITION 0000.00A RES USE CODE 520 1,310	6,710	8,020								
ROSE, HERBERT H. & MARY M. 3804 ST. RD. 243 IRONTON, OHIO 45638 PARCEL-ID 36-048-1100.000	-00-00 19DONOHUE'S ADDITION 0000.00A RES USE CODE 520 1,860 HOMESITE VALUE LISTED BELOW 1,860	7,330 7,330	9,190 9,190								
GOOL, LARRY & MARIE 1622 SO. 4TH ST IRONTON, OHIO 45638 VOL 329 PG 484 PARCEL-ID 36-048-1200.000	-00-00 20DONOHUE'S ADDITION 0000.00A RES USE CODE 510 1,690 HOMESITE VALUE LISTED BELOW 1,690	4,510 4,510	6,200 6,200								
JENKINS, OKEY H. & FRANCE L. 1626 SO. 4TH ST IRONTON, OHIO 45638 VOL 295 PG 382 PARCEL-ID 36-048-1300.000	-00-00 21DONOHUE'S ADDITION 0000.00A RES USE CODE 510 1,860 HOMESITE VALUE LISTED BELOW 1,860	7,660 7,660	9,520 9,520								
ALFREY, JOHN E. & FONDALENE 330 OAK ST IRONTON, OHIO 45638 VOL 589 PG 600, 602 PARCEL-ID 36-048-1400.000	-00-00 22DONOHUE'S ADDITION 0000.00A RES USE CODE 510 1,860 HOMESITE VALUE LISTED BELOW 1,860	18,850 18,850	20,710 20,710	12/29/97 grantors Life Est Stephanie E. Burgess, Melanie E. Franz, J. Eric Alfrey							
ALFREY, JOHN E. & FONDALENE 330 OAK ST IRONTON, OHIO 45638	-00-00 23DONOHUE'S ADDITION 0000.00A RES USE CODE 520			Same							

TAX RATE 43.40
A/R RED FACTOR 15.4224
OTH RED FACTOR 13.8603

LAWRENCE
TAX DISTRICT 36-UPPER TWP-FOURTH WARD-IRONTON CORP-IRONTON S.D.

GENERAL TAX LIST AND DUPLICATE OF REAL AND PUBLIC UTILITY PROPERTY
COUNTY REAL ESTATE TAXES AND SPECIAL ASSESSMENTS

12/23/96

TAX YEAR 1996
INTEREST RATE
PAGE NO 6476

OWNER'S NAME MAILING ADDRESS	DESCRIPTION			TAXES CHARGED	DECEMBER TAXES	PENALTY	JUNE TAXES	PENALTY	TOTAL DELINQUENT	C. D. DATE	MEMO
	LAND	IMPROVEMENTS	TOTAL VALUE								
VOL 589 PG 600, 602 PARCEL-ID 36-048-1500.000	1,690 HOMESITE VALUE LISTED BELOW 1,690	3,140 3,140	4,830 4,830								
BROWNING, KELLI H. 002 RT. 3 BOX 396 WHEELERSBURG, OHIO 45694 VOL 482 PG 708 PARCEL-ID 36-048-1600.000	-00-00 24DONOHUE'S ADDITION 0000.00A RES USE CODE 510 1,860 HOMESITE VALUE LISTED BELOW 1,860	6,090 6,090	7,950 7,950								
WILLIS, LESTER A. & REGINA 1714 S. 4TH ST. IRONTON, OHIO 45638 VOL 517 PG 431 PARCEL-ID 36-048-1700.000	-00-00 25DONOHUE'S ADDITION 0000.00A RES USE CODE 520 2,030	16,170	18,200								
SAMMONS, PAUL W. & JANICE E. 1556 CO. RD. 182 KITTS HILL, OHIO 45645 VOL 493 PG 628 PARCEL-ID 36-048-1800.000	-00-00 26DONOHUE'S ADDITION 0000.00A RES USE CODE 520 1,860	9,270	11,130								
ULERY, RICK LEO 1720 SO. 4TH ST. IRONTON, OHIO 45638 VOL 517 PG 91 PARCEL-ID 36-049-0100.000	-00-00 27 DONOHUE'S ADDITION PT. 51 OFF FRONT 0000.00A RES USE CODE 510 1,140 HOMESITE VALUE LISTED BELOW 1,140	7,700 7,700	8,840 8,840								
HACKER, JOSEPH W. & LYNDA 325 HEPLAR ST. IRONTON, OHIO 45638 VOL 399 PG 475 PARCEL-ID 36-049-0200.000	-00-00 27DONOHUE'S ADDITION 28 CEN PT 51.95X40 E PT 40 O N 0000.00A RES USE CODE 510 3,100 HOMESITE VALUE LISTED BELOW 3,100	12,120 12,120	15,220 15,220	27 Donohue's 51.95 x 40 & 28.40 on 4th x 109.75							
HACKER, JOSEPH W & LYNDA F 325 HEPLAR ST IRONTON, OHIO 45638-0000 VOL 601 PG 684 PARCEL-ID 36-049-0300.000	-00-00 27DONOHUE'S ADDITION W PTS LOTS 27,28 24.25 ON HEPL A 0000.00A RES USE CODE 510 790	1,830	2,620	x80 ± Alley							
RICE, CHARLES R. AND PHILLIP R . 1417 NORTH 4TH ST. IRONTON, OHIO 45638-1166 VOL 525 PG 389 PARCEL-ID 36-049-0500.000	-00-00 11 MURDOCK'S ADDITION 12 13 PT. 4' 0000.00A COM USE CODE 425 10,020	10,200	20,220								
SHERIDAN, WILLIAM R 1616 SO. 3RD. ST IRONTON, OHIO 45638 VOL 574 PG 600 PARCEL-ID 36-049-0600.000 11-01-96 431.01	-00-00 13MURDOCK'S ADDITION LESS 4 0000.00A COM USE CODE 419 2,830	24,690	27,520								
SHERIDAN, WILLIAM R	-00-00 MURDOCK ADD 14 WHOLE										

DAYTON LEGAL BLANK INC 60368

Plat 7
Pg 161

SUBMITTED BY Mr. Charles R. Rice

ORDINANCE NO. 75-47

TO VACATE A PORTION OF SECOND STREET.

WHEREAS, The City Amusement Co., Inc. is the owner in fee simple of property abuting and adjacent to Second Street.

WHEREAS, that in accordance with Section 723.04, etc., of the Ohio Revised Code, said company petitioned the Council of the City of Ironton, Lawrence County, Ohio, to vacate the following described part or portion of Second Street.

BE IT ORDAINED by the Council of the City of Ironton, Ohio:

SECTION 1. That a part or portion of Second Street as described hereinafter be and the same is hereby vacated to wit:

Being in Section 27, Town 1, Range 18, Upper Township, Lawrence County, Ohio, City of Ironton, Fourth Ward:

Beginning in the West Line of Hecla Alley, said point being the North East Corner of Lot Number 10 of the Auditor Plat of 1900.

Thence, North Thirty-Four Degrees and Five Minutes West (N. 340-05'W.), Parallel with Second Street, Fifty Two and Forty Three Hundreds Feet (52.43') to a point.

Thence, South Fifty-Five Degrees and Twenty-Nine Minutes West (S.55° - 29' W.) Thirty-Six Feet (36.00') to a point. Said point being in the East line of that portion of Second Street vacated by Ordinance Number 936 passed November 22, 1905.

Thence, with the East Line of said vacated portion of Second Street, South Thirty-Four Degrees Five Minutes East (S.34° -05' E.) Fifty-Two and Seventy-Five Hundreds Feet (52.75') to a point in the North line of said Lot Number 10 of the Auditors Plat of 1900.

Thence with the North Line of Lot No. 10 of said plant, North Fifty-Six Degrees East (N.56°E.) Thirty-Six Feet (36') to the place of beginning.

SECTION 2. That this ordinance be and remain in full force from and after the earliest period allowed by law.

PASSED THIS 22 DAY OF May ,1975.

Juanita L. Thyne
Clerk of Council

Paul Kellogg
Chairman of Council

PORTION OF SECOND STREET TO BE VACATED, SHOWN BY SHADED AREA.

VACATED BY ORDINANCE NUMBER 75-47 PASSED 5-22-75

TRANSFERRED May 27, 1975
Ray D. Jacobs
LAWRENCE COUNTY AUDITOR

NUMBER 14002
RECEIVED FOR RECORD June 3, 1975 10:17 A.M.
RECORDED June 3, 1975
PLAT BOOK 7 PAGE 161
Ray D. Jacobs
LAWRENCE COUNTY RECORDER

Ernest C. Cooke
ERNEST C. COOKE
REG. PROF. SURVEYOR
No. 2269

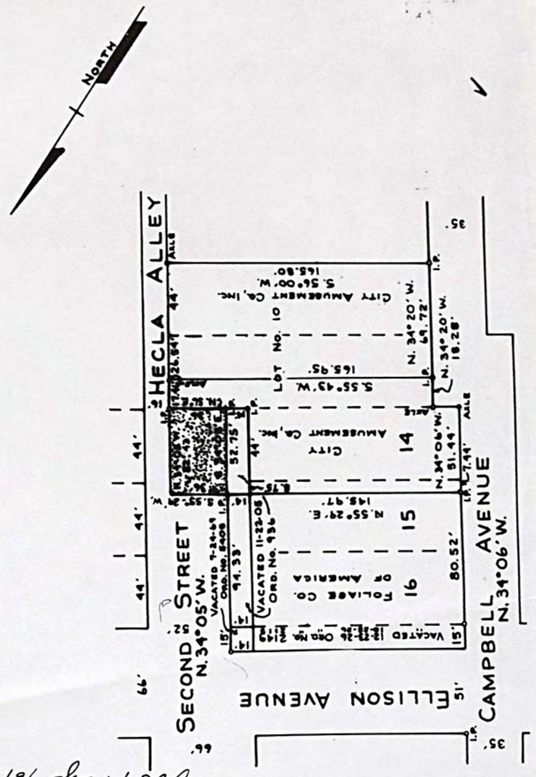

Vol 7 Page 161

the board in the absence of formal vacation proceedings,[36] or in the absence of a successful action initiated by an abutting owner to acquire title to a road abandoned or adversely possessed.[37]

Upon petition for vacation of such road, highway, street, or alley filed with the board of county commissioners by any abutting landowner, if the board finds that the public road, highway, street, or alley has been abandoned and not used for the period of 21 years as alleged in the petition, the board may, by resolution, order the road, highway, street or alley vacated and it must pass common fee, to the abutting landowners thereof subject to the preservation of any existing right of way in, over, or under such roadway by any public utility or rural electric co-operative service facilities[38] and subject to the preservation of a right of way for public nonmotorized vehicular recreational use.[39]

The Director of Transportation is not impliedly authorized to close or vacate a township road incident to construction of a limited access highway.[40]

§ 240. Vacation of streets or alleys—by municipal authorities

Provision is made by statute for the vacation or narrowing of a

36. As to vacation proceedings, see RC §§ 5553.04–5553.011.

37. [1977] Op Atty Gen p 028.

38. RC § 5553.02, which further provides that such service facilities include many conduit, cable, wires, towers, poles, or other equipment or appliances of any public utility or rural electric co-operative located on, over, or under such roadway and for such period of time as such public utility or rural electric co-operative service facilities continue to be used to render service to the public and also subject to the right of ingress and egress for the purpose of servicing and maintaining same.

39. RC § 5553.042, referring to RC § 5553.044, which provides that any proceeding on a petition or resolution to vacate a road which begins on a public road and ends on a public road, the board of county commissioners may determine the suitability of the road for public nonmotorized vehicular recreational use. Such uses include, but are not limited to, hiking, bicycling, horseback riding, and ski touring. They do not include use by motorcycles, snowmobiles, all-purpose vehicles, or any other form of motorized vehicle. If the board finds that such uses will not unreasonably interfere with current land uses along the road, it may vacate the road subject to the preservation and the public right of way at least 30 feet wide within such roadway for such uses.

40. Hulbert v Linzell, 167 OS 350, 4 O Ops 2d 467, 148 NE2d 675.

quires a perpetual easement over lands on which real estate taxes are owing, for the purpose of a highway, no liability attaches to the state, and in a condemnation action under RC Ch 5519, in which the state seeks to acquire such an easement, and real estate taxes are owed on the property, the county treasurer may apply to be made a party in the proceedings in order that moneys in the award for the property may be applied to the accrued taxes.[48]

In regard to municipal streets, the rule in Ohio is that the fee title of the streets is in the city or village in trust for street purposes.[49] Moreover, the Revised Code provides specifically that the recording of a plat of lands within a municipality operates to vest in the municipality the fee of the parcel of land designated or intended for streets, alleys, ways, commons, or other public uses, to be held in the corporate name in trust to and for the uses and purposes set forth in the instrument.[50] It is therefore settled law in Ohio that a municipality does not own an absolute fee simple in the street; rather, it owns only a determinable or qualified fee, and a municipal corporation holds its title to the real estate in the street in trust for street uses, and street uses only, so that it may perform its statutory duty of keeping the streets open, in repair, and free from nuisance.[51]

48. [1961] Op Atty Gen p 399.

49. Hamilton, G. & C. Traction Co. v Parish, 67 OS 181, 65 NE 1011; Gyorgy v Green (App) 7 OL Abs 574; Kraus v Halle Bros. Co. (CP) 45 O Ops 115, 60 OL Abs 418, 100 NE2d 103, affd by ct of app, motion overr; Di Bella v Ontario, 4 O Misc 120, 33 O Ops 2d 170, 212 NE2d 679.

50. RC § 711.07.

RC § 711.06 provides for the platting of subdivisions.

The title to a street in a village vests in the county without any formal acceptance when duly dedicated under a statute, and such title by operation of law vests in the village for legislative incorporation. Harbor Land Co. v Fairport (App) 7 O Ops 405, 23 OL Abs 44, 49 NE2d 194, motion overr.

As to necessity of complainant showing title or interest in strip of land claimed by the municipality as part of the street before he is entitled to enjoin enforcement of an ordinance interfering with private use of such strip, see Plummer v Swanton, 133 OS 623, 11 O Ops 343, 15 NE2d 349.

51. Sorg v Oak Harbor, 20 O App 313, 4 OL Abs 37, 151 NE 800.

A municipal corporation holds the city streets not in absolute ownership but in trust for the general public, with power, however, in a municipal corporation to grant abutting owners the privilege to use such street for such private purposes as will not interfere with the public use. Kraus v Halle

cation proc
ated by ar
adversely

road, hig
mmissioners by any abut-
the public road, highway,
not used for the period of
board may, by resolution,
vacated and it must pass
ers thereof subject to the
ay in, over, or under such
electric co-operative service
ion of a right of way for
nal use.[39]

ot impliedly authorized to
dent to construction of a

y municipal authorities

vacation or narrowing of a

cate a road which begins on a
road and ends on a public road,
oard of county commissioners
y of the
l vehicu-
include,
ng, bicy-
ski tour-
by mo-
pose ve-
otorized
at such
nterfere
e road,
to the
ght of
n such

350, 4

ur 3d

street or alley by the legislative authority of a municipal corporation, either upon the petition of an interested property owner in the immediate vicinity[41] or upon its own initiative,[42] if there is good cause for such vacation or narrowing and it will not be detrimental to the general interest.[43] It is within the province of city council to determine when a street shall be vacated and in the absence of fraud its motives are not material and its discretion will not be reviewed by the court.[44] Furthermore, since the act of vacating a street is a legislative act, as with other legislative acts, it will be presumed, in the absence of a clear showing to the contrary, that the General Assembly acted in good faith to further a valid public purpose.[45]

41. RC § 723.04.

Where a municipality has land within its territorial limits granted to it for streets and alleys for the use of the public, it may divest itself of title of the whole or part by vacating the whole or part as provided by RC §§ 723.04 et seq., by utterly abandoning the same, or by adverse possession. Fondriest v Dennison, 8 O Misc 75, 37 O Ops 2d 97, 219 NE2d 322.

Op Atty Gen: Where, pursuant to RC § 723.04, a petition is made to the legislative authority of a municipal corporation for the vacation of a street or alley, the petition must contain a plat showing the public way to be vacated, and, upon vacation, the legislative authority should record said plat in the office of the county recorder pursuant to RC § 711.39 and the fee for such recording as prescribed by RC § 317.32 must be paid by said legislative authority. [1961] Op Atty Gen p 567.

42. RC § 723.05.

43. RC §§ 723.04, 723.05.

Under the statutes of Ohio, the council of a village or a city is authorized to vacate a street or a portion thereof whenever, in the exercise of its sound discretion, such action will not be detrimental to the public interest. Zetzer v Lundgard, 95 O App 51, 52 O Ops 407, 117 NE2d 445, app dismd for want of debat q 159 OS 597, 50 O Ops 473, 112 NE2d 657.

The taking of a portion of a street for the purpose of extending the lawn of hospital grounds is not of itself a sufficient reason to warrant the vacation of such portion of the street. Dreidame v Cincinnati, 25 OCC NS 607, 45 OCC 311, m c o 14 OLR 209.

Where a street or alley or a portion thereof is sought to be vacated, it is immaterial that the street or alley or portion thereof sought to be vacated is not extensively used. Pennsylvania R. Co. v Girard (CA6 Ohio) 210 F2d 437, 54 O Ops 243.

44. Smith v Wintersville (App) 26 O Ops 2d 40, 90 OL Abs 47, 187 NE2d 511, holding that a written agreement between the village counsel and certain owners of abutting property requiring counsel to initiate an ordinance vacating a street was evidence of one of counsel's motives in passing the ordinance, but was not evidence of fraud or constructive fraud.

45. Eastland Woods v Tallmadge, 2

Notice of the intention of the legislative authority to vacate or narrow any street, alley, or part thereof, is required to be given in all cases, except where there is filed with the legislative authority the written consent of the abutting property owners.[46] The manner of giving such notice is prescribed in the Revised Code, and it is further provided, in this connection, that action must be taken in the matter within a specified time after the completion of the notice.[47] It is held that the requirement as to the giving of such notice is mandatory and is to be strictly construed; and while an interested property owner may protest the vacation,[48] the appearance of a protesting property owner before the municipal legislative authority does not constitute a waiver or dispense with the necessity for such notice.[49]

Municipal corporations are also empowered to vacate or aban-

OS3d 185, 2 OBR 726, 443 NE2d 972.

46. RC § 723.06.

Notice of the intention of the council to vacate an alley is not necessary, under RC § 723.06, to a property owner not abutting upon the part to be vacated. Bulen v Moody, 77 O App 61, 32 O Ops 325, 44 OL Abs 449, 63 NE2d 916.

47. RC § 723.07.

Where the vacation of a street by a charter city affects only two abutting property owners, service of notice of the resolution proposing the vacation on one such owner personally and on the other owner by leaving a copy at his usual place of residence, is in compliance with the city charter requirement that service of notice of a resolution proposing the vacation or narrowing of a street be made on all abutting owners affected thereby "in the manner that service of summons is required to be made in civil actions and by publication as to all persons who cannot be personally served." Dayton v Woodgeard, 116 O App 248, 22 O Ops 2d 78, 187 NE2d 921.

48. The owners of a subdivision lying outside the limits of a municipality, on the plat of which subdivision a street has been laid out to conform to, and as an extension of, a street of the municipality, in compliance with the requirements of the municipal planning commission, as a condition of its approval of such plat, are entitled to oppose a proceeding for the vacation of such street within the municipality, or to challenge the validity of an ordinance providing for such vacation. The mere recording of a plat of a subdivision, on which is laid out an extension of a street proposed to be vacated, does not take away the proprietary interest of the dedicators in such extension, so far as concerns their right to object to such proposed vacation, so long as such extension is unopened and unimproved. Messinger v Cincinnati, 36 O App 337, 9 OL Abs 68, 173 NE 260.

49. Messinger v Cincinnati, 36 O App 337, 9 OL Abs 68, 173 NE 260.

lative authority to vacate or
of, is required to be given in
vith the legislative authority
perty owners.[46] The manner
the Revised Code, and it is
hat action must be taken in
after the completion of the
nt as to the giving of such
tly construed; and while an
t the vacation,[48] the appear-
before the municipal legisla-
vaiver or dispense with the

powered to vacate or aban-

odgeard, 116 O App 248, 22 O
2d 78, 187 NE2d 921.

. The owners of a subdivision
outside the limits of a municipal-
n the plat of which subdivision a
has been laid out to conform to,
as an extension of, a street of the
cipality, in compliance with the
rements of the municipal plan-
commission, as a condition of its
oval of such plat, are entitled to
se a proceeding for the vacation
ch street within the municipality,
challenge the validity of an ordi-
providing for such vacation. The
recording of a plat of a subdivi-
on which is laid out an extension
street proposed to be vacated,
not take away the proprietary
st of the dedicators in such ex-
n, so far as concerns their right
ject to such proposed vacation, so
as such extension is unopened
unimproved. Messinger v Cincin-
36 O App 337, 9 OL Abs 68, 173
260.

. Messinger v Cincinnati, 36 O
337, 9 OL Abs 68, 173 NE 260.

don "limited access hi
in which such munic
street or public highw

Generally, the pro
effective, must be in s
the Code Revised fo
should be noted tha
irregularities in proc
which are jurisdictio
irregularities as are ju
the proceedings und
street or highway,
collateral attack.[52]

Upon vacation of a
that portion of the al
a fee simple interest
which formerly comp
the original owner an
sor in title to all su
those rights which
necessary means of a
ple applies even thou

50. RC § 717.04. To th
see RC § 5535.03.

51. Zetzer v Lundgar
51, 52 O Ops 407, 117 N
dismd for want of debat
50 O Ops 473, 112 NE2d

An alley can be vaca
doned only by a proceed
it. Ording v Salinger (C
2d 429, 91 OL Abs 42
905.

A resolution or ordin
to a railway company, f
consideration, the right t
occupation of a street do

don "limited access highways" or "freeways" in the same manner in which such municipal corporations may vacate or abandon a street or public highway.[50]

Generally, the procedure for the vacation of a street, to be effective, must be in substantial compliance with the provisions of the Code Revised for such procedure.[51] In this connection, it should be noted that a distinction is usually made between irregularities in procedure which are not substantial and those which are jurisdictional, the view being taken that only such irregularities as are jurisdictional in their nature will render void the proceedings under a statute authorizing the vacation of a street or highway, or will render the proceedings subject to collateral attack.[52]

Upon vacation of an alley by a city, abutting lot owners, as to that portion of the alley abutting their properties, are vested with a fee simple interest in one-half of the width of the strip of land which formerly comprised the alley, irrespective of the fact that the original owner and dedicator of the land was not the predecessor in title to all such abutting lot owners; subject, however to those rights which other owners may have in the alley as a necessary means of access to their properties.[53] The above principle applies even though the abutting lot owners no longer need

50. RC § 717.04. To the same effect, see RC § 5535.03.

51. Zetzer v Lundgard, 95 O App 51, 52 O Ops 407, 117 NE2d 445, app dismd for want of debat q 159 OS 597, 50 O Ops 473, 112 NE2d 657.

An alley can be vacated or abandoned only by a proceeding to vacate it. Ording v Salinger (CP) 23 O Ops 2d 429, 91 OL Abs 429, 189 NE2d 905.

A resolution or ordinance granting to a railway company, for a specified consideration, the right to the use and occupation of a street does not effect a vacation of such street. Toledo & O. C. R. Co. v Hartford, 15 O App 305.

The laying of railroad tracks upon a strip of land is not inconsistent with the use thereof for street purposes, and the granting of permission by a municipality for the laying of such tracks upon a strip of land held by it for street purposes does not necessarily operate as an abandonment thereof by the municipality for such street uses. Cincinnati v F. H. Kirchner & Co., 1 ONP NS 93, 13 O Dec 727.

52. 39 Am Jur 2d, Highways, Streets, and Bridges § 146.

53. Taylor v Carpenter, 45 OS2d 137, 74 O Ops 2d 257, 341 NE2d 843.

the vacated street for ingress and egress, and the phrase "lot owners" may be interpreted to mean "landowners."[54]

A private easement in a vacated street is continued in favor of an abutting landowner only when the injury to the landowner is different both in degree and kind from that to the general public.[55]

§ 241. —By court order

The Revised Code authorizes a proceeding in the Court of Common Pleas, initiated upon the petition filed by any person owning a lot in the immediate vicinity, for the vacation of a street or alley,[56] upon notice and hearing,[57] including the hearing of adverse claims for damages;[58] and this remedy is in addition to the method of vacation by petition or upon the initiative of the legislative authority of a municipality.[59] Upon the hearing, and upon being satisfied that it will conduce to the general interests of the municipal corporation, the Court of Common Pleas may declare the street or alley vacated.[60] The jurisdiction of the Court of Common Pleas in such instances is a special one,[61] and its

54. Tanner v Shirkey, 5 O App 3d 225, 5 OBR 510, 451 NE2d 255.

55. Tanner v Shirkey, 5 O App 3d 225, 5 OBR 510, 451 NE2d 255.

56. RC § 723.09.

RC § 723.09 applies to streets in cities as well as to streets in villages and is not in conflict with or impliedly repealed by the provisions of RC § 713.02, nor superseded by similar provisions in a municipal charter, pertaining to the vacation of streets, which makes no provision for the protection of the interests of abutting owners. Cincinnati v Wess, 127 OS 99, 186 NE 855.

57. RC § 723.10.

58. RC § 723.11.

This provision of the Code is not in violation of due process, in the vacation of a street in a municipality, since ample remedy for damages sustained has been provided. Cincinnati v Wess, 127 OS 99, 186 NE 855.

59. RC § 723.09.

60. RC § 723.09.

To warrant an order of vacation, under the provisions of this statute, the evidence produced must be sufficient to satisfy the court that such vacation would conduce to the general interests of the municipality, and a petition may properly be denied upon evidence merely that the street in question is not required for present needs of travel. Re Michigan Street, 12 OCC NS 414, 31 OCC 426.

61. A proceeding for the vacation of a street, under the provisions of RC §§ 723.09 et seq., is a special proceeding, as distinguished from a civil action. Re Hartford Street, 11 OCC NS 580, 31 OCC 123.

Vol 1
192

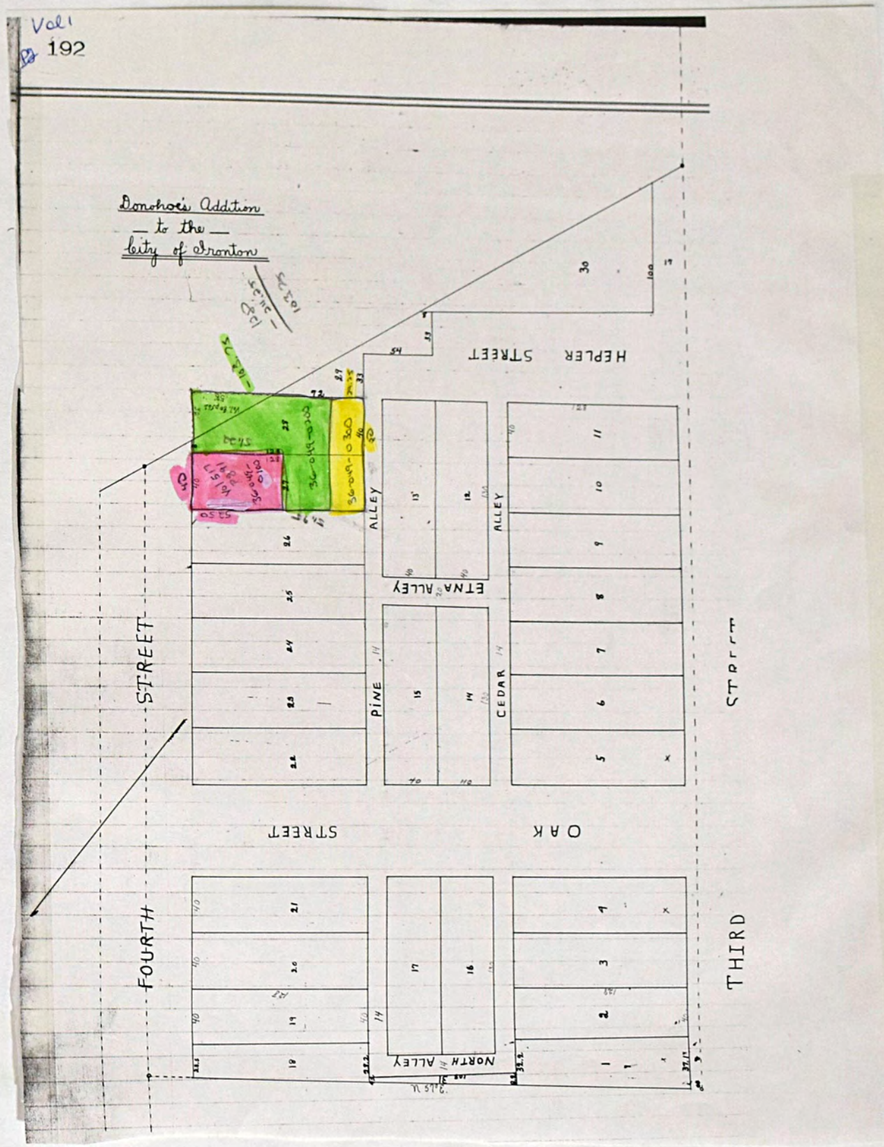
Donohoe's Addition
to the
City of Trenton
HEPLER STREET
ALLEY
ALLEY
ETNA ALLEY
PINE
CEDAR
STREET
OAK
FOURTH STREET
NORTH ALLEY
THIRD STREET

TAX RATE 40.40
A/R RED FACTOR 15.4224
OTH RED FACTOR 13.8603

LAWRENCE
TAX DISTRICT

GENERAL TAX LIST AND DUPLICATE OF REAL AND PUBLIC UTILITY PROPERTY
COUNTY REAL ESTATE TAXES AND SPECIAL ASSESSMENTS

36-UPPER TWP-FOURTH WARD-IRONTON CORP-IRONTON S.D.

12/23/96

TAX YEAR 1996
INTEREST RATE
PAGE NO 6477

OWNER'S NAME MAILING ADDRESS	DESCRIPTION			TAXES CHARGED	DECEMBER TAXES	PENALTY	JUNE TAXES	PENALTY	TOTAL DELINQUENT	C. D. DATE	MEMO
	LAND	IMPROVEMENTS	TOTAL VALUE								
1616 SO. 3RD. ST. IRONTON, OHIO 45638 VOL 574 PG 600 PARCEL-ID 36-049-0700.000 11-01-96 36.18	&15 8'X52' ON 2X132'&PTVAC 2 ST T 0000.00A COM USE CODE 400			36 X52.43 Kathy J Kratzenberg							
	2,310	00	2,310								
CITY OF IRONTON PLAT BK 7 PG 161 PARCEL-ID 36-049-0701.000	-00-00 PT VAC 2ND ST 52.43' X17' 0000.00A EXM USE CODE 640										
	390	00	390	~~Exempt~~ See note					10-7-97 This property should now be in the name of William R. Sheridan		This parcel should be combined with 36-049-0700. Reference ORDW. #75-47 5-22-75. Ken Walker APH 10-7-97
CAREY, JERRY D. & REBECCA 1758 N. 2ND ST. IRONTON, OHIO 45638-0000 VOL 451 PG 215 PARCEL-ID 36-049-0800.000	-00-00 MURDOCKS ADDITION PT LOTS 15 & 16 44.20' 0000.00A COM USE CODE 454								See attached Plat 3 Ray T. Duley OK This Plat 7 pg 161		
	2,540	8,070	10,610								
WEBB, RICHARD T. & JOYCE 1606 S. 2ND ST IRONTON, OHIO 45638 VOL 563 PG 669 PARCEL-ID 36-049-0801.000	MURDOCK'S ADDITION PT LOT 15 & 16 S PT 50.13 ON 2ND ST COM USE CODE 454										
	2,890	8,070	10,960								
SMITH, THOMAS K. & JANET K. 1908 S. 6TH ST. IRONTON, OHIO 45638 VOL 450 PG 75 PARCEL-ID 36-049-1000.000	-00-00 1 SOUTH PARK ADD. LESS 20' OFF SE SIDE UND 2/3 0000.00A RES USE CODE 510										
	6,220	23,180	29,400								
	HOMESITE VALUE LISTED BELOW										
	6,220	23,180	29,400								
SMITH, THOMAS K & JANET K 1908 SO 6TH ST IRONTON, OH 45638 ABATEMENT 92-96 PARCEL-ID 36-049-1000.333	ABATEMENT 1992-1996 ABT USE CODE 710										
	00	1,550	1,550								
LUPTON, JOHN F. 1912 SO. 6TH ST IRONTON, OHIO 45638 VOL 220 PG 306 PARCEL-ID 36-049-1200.000	-00-00 1SOUTH PARK ADD. 20 OFF SE SIDE WHOLE 2 0000.00A RES USE CODE 510										
	3,060	14,180	17,240								
	HOMESITE VALUE LISTED BELOW										
	3,060	14,180	17,240								
CARLEY, ROBERT J. TRUSTEE 1924 S. 6TH ST IRONTON, OHIO 45638 VOL 600 PG 592Y PARCEL-ID 36-049-1300.000	-00-00 3SOUTH PARK ADD. & 10 'OF LOT 4 (TOTAL OF BOTH:45 ' 0000.00A RES USE CODE 510										
	2,330	17,320	19,650								
	HOMESITE VALUE LISTED BELOW										
	2,330	17,320	19,650								
FIRST CHURCH OF THE NAZARENE INC. 2318 SO. 4TH STREET IRONTON, OHIO 45638	-00-00 4SOUTH PARK ADD. 25 NEXT LOT 5 WHOLE 5 0000.00A RES USE CODE 510										

TAX RATE 40.40
A/R RED FACTOR 15.4224
OTH RED FACTOR 13.8603

LAWRENCE
TAX DISTRICT

GENERAL TAX LIST AND DUPLICATE OF REAL AND PUBLIC UTILITY PROPERTY
COUNTY REAL ESTATE TAXES AND SPECIAL ASSESSMENTS

36-UPPER TWP-FOURTH WARD-IRONTON CORP-IRONTON S.D.

12/23/96

TAX YEAR 1996
INTEREST RATE
PAGE NO 6478

OWNER'S NAME MAILING ADDRESS	DESCRIPTION			TAXES CHARGED	DECEMBER TAXES	PENALTY	JUNE TAXES	PENALTY	TOTAL DELINQUENT	C. D. DATE	MEMO
	LAND	IMPROVEMENTS	TOTAL VALUE								
VOL 436 PG 22 PARCEL-ID 36-049-1400.000	3,110	25,280	28,390								
NUNNERY, TOM 2004 SOUTH 6TH STREET IRONTON, OHIO 45638 VOL 537 PG 277 PARCEL-ID 36-049-1500.000	-00-00 6SOUTH PARK ADD. 0000.00A RES USE CODE 510										
	1,730	4,010	5,740								
	HOMESITE VALUE LISTED BELOW										
	1,730	4,010	5,740								
GOYDON, WILLIAM ET AL 2105 S. 10TH ST. IRONTON, OHIO 45638-0000 VOL 476 PG 589 PARCEL-ID 36-049-1600.000	-00-00 7SOUTH PARK ADD. 0000.00A RES USE CODE 510										
	1,900	7,310	9,210								
	HOMESITE VALUE LISTED BELOW										
	1,900	7,310	9,210								
TURNER, FRANCIS E & PHYLLIS 2012 SO. 6TH ST IRONTON, OHIO VOL 344 PG 517 PARCEL-ID 36-049-1700.000	-00-00 8SOUTH PARK ADD. 0000.00A RES USE CODE 510										
	1,900	9,250	11,150								
	HOMESITE VALUE LISTED BELOW										
	1,900	9,250	11,150								
BOGGS, JACK J. ET-AL 2016 SO. 6TH ST IRONTON, OHIO 45638 VOL 569 PG 276 PARCEL-ID 36-049-1800.000	-00-00 9SOUTH PARK ADD. 0000.00A RES USE CODE 510										
	1,730	5,220	6,950								
	HOMESITE VALUE LISTED BELOW										
	1,730	5,220	6,950								
SITES, MARY LOU 2020 S. 6TH ST. IRONTON, OHIO 45638 VOL 587 PG 304 PARCEL-ID 36-050-0100.000	-00-00 10 SOUTH PARK ADDITIO N 0000.00A RES USE CODE 510										
	1,900	8,720	10,620								
	HOMESITE VALUE LISTED BELOW										
	1,900	8,720	10,620								
FUGITT, PAUL H. & JULIA ANN 2024 SO. 6TH ST IRONTON, OHIO 45638 VOL 498 PG 757 PARCEL-ID 36-050-0200.000	-00-00 11 SOUTH PARK ADDITIO N 0000.00A RES USE CODE 510										
	1,900	8,430	10,330								
	HOMESITE VALUE LISTED BELOW										
	1,900	8,430	10,330								
GOAD, VIVIAN H. 2026 S. 6TH ST. IRONTON, OHIO 45638-246 PARCEL-ID 36-050-0300.000	-00-00 12 SOUTH PARK ADDITIO N 0000.00A RES USE CODE 510			Grantor Res Life Est 11-18-97							
	1,900	6,530	8,430	Susan Speck							
	HOMESITE VALUE LISTED BELOW										
	1,900	6,070	7,970								
ROY, DEANNA K 514 KEMP AVE IRONTON, OHIO 45638 VOL 594 PG 595 PARCEL-ID 36-050-0400.000	-00-00 13 SOUTH PARK ADDITIO N49 1/2 ON KEMP X 40 ON 0000.00A RES USE CODE 510			~~Exempt~~ - Grantor Res Life Est							
	1,180	8,230	9,410	Joseph Michael & Jeffrey Lynn Roy							
	HOMESITE VALUE LISTED BELOW										
	1,180	8,230	9,410								

DAYTON LEGAL BLANK INC 60388

TAX RATE 40.40
A/R RED FACTOR 15.4224
OTH RED FACTOR 13.8603

LAWRENCE
TAX DISTRICT 36-UPPER TWP-FOURTH WARD-IRONTON CORP-IRONTON S.D.

GENERAL TAX LIST AND DUPLICATE OF REAL AND PUBLIC UTILITY PROPERTY
COUNTY REAL ESTATE TAXES AND SPECIAL ASSESSMENTS

TAX YEAR 1996
INTEREST RATE
12/23/96 PAGE NO 6479

OWNER'S NAME MAILING ADDRESS	DESCRIPTION			TAXES CHARGED	DECEMBER TAXES	PENALTY	JUNE TAXES	PENALTY	TOTAL DELINQUENT	C. D. DATE	MEMO
	LAND	IMPROVEMENTS	TOTAL VALUE								
ROBERTS, MARY MARGARET 2102 SO. 6TH ST IRONTON, OHIO 45638-254 PARCEL-ID 36-050-0500.000	-00-00 13 SOUTH PARK ADDITIO N82 1/2 ON KEMP X 40 ON 0000.00A RES USE CODE 510 1,480 8,750 10,230 HOMESITE VALUE LISTED BELOW 1,480 8,750 10,230										
RATLIFF, CHESTER 2108 SO. 6TH ST IRONTON, OHIO 45638 VOL 572 PG 92 PARCEL-ID 36-050-0600.000	-00-00 14 SOUTH PARK ADDITIO NPT. 0000.00A RES USE CODE 510 1,380 4,460 5,840 HOMESITE VALUE LISTED BELOW 1,380 4,460 5,840			ED 11/21/97 Shirley S. Nelson -							
ROY, DEANNA K 514 KEMP AVE IRONTON, OHIO 45638 VOL 594 PG 595 PARCEL-ID 36-050-0700.000	-00-00 14 SOUTH PARK ADDITIO NPT. 8 X 48.83 ON NW C O 0000.00A RES USE CODE 500 150 00 150			Joseph Michael Jeffrey Lynn Roy							
FRAZEE, DONALD EUGENE & BARBAR A A. 2112 S 6TH ST IRONTON, OHIO 45638 VOL 560 PG 030 PARCEL-ID 36-050-0800.000	-00-00 15 SOUTH PARK ADDITIO N 0000.00A RES USE CODE 510 1,900 8,860 10,760 HOMESITE VALUE LISTED BELOW 1,900 8,860 10,760										
BARTON, RICHARD D. 006 C/O F. A. R. E. TAX SERVICE 17187 NO. LAUREL PK. DR. SUITE 437 LIVONIA, MI 48152 VOL 593 PG 441 PARCEL-ID 36-050-0900.000	-00-00 16 SOUTH PARK ADDITIO N 0000.00A RES USE CODE 510 1,900 6,510 8,410										
MASSIE, ELLIS & LORENE 2120 SO. 6TH ST. IRONTON, OHIO 45638 VOL 347 PG 226 PARCEL-ID 36-050-1000.000 11-01-96 200.00	-00-00 17 SOUTH PARK ADDITIO N 0000.00A RES USE CODE 510 1,730 5,250 6,980 HOMESITE VALUE LISTED BELOW 1,730 5,250 6,980										
WILCOXON, LESTER D. & ABBY LEE 2124 SO. 6TH ST IRONTON, OHIO 45638 VOL 361 PG 3 PARCEL-ID 36-050-1100.000	-00-00 18SOUTH PARK ADDITION NW PT FR KEMP LANE & NW COR L 0000.00A RES USE CODE 510 1,900 10,680 12,580 HOMESITE VALUE LISTED BELOW 1,900 10,680 12,580										
GILLEY, CHARLES T. & MARTHA V. 2022 S. 4TH ST. IRONTON, OHIO 45638 VOL 423 PG 283	-00-00 1ELLISON'S ADDITION 90 ON 4TH X 86 2 0000.00A RES USE CODE 520										

TAX RATE 40.40
A/R RED FACTOR 15.4224
OTH RED FACTOR 13.8603

LAWRENCE
TAX DISTRICT 36-UPPER TWP-FOURTH WARD-IRONTON CORP-IRONTON S.D.

GENERAL TAX LIST AND DUPLICATE OF REAL AND PUBLIC UTILITY PROPERTY
COUNTY REAL ESTATE TAXES AND SPECIAL ASSESSMENTS

TAX YEAR 1996
INTEREST RATE
12/23/96 PAGE NO 6480

OWNER'S NAME MAILING ADDRESS	DESCRIPTION			TAXES CHARGED	DECEMBER TAXES	PENALTY	JUNE TAXES	PENALTY	TOTAL DELINQUENT	C. D. DATE	MEMO
	LAND	IMPROVEMENTS	TOTAL VALUE								
PARCEL-ID 36-050-1300.000	3,590 17,730 21,320 HOMESITE VALUE LISTED BELOW 3,590 12,340 15,930										
SHAFER, MARIE 2024 S. 4TH ST. IRONTON, OHIO 45638 PARCEL-ID 36-050-1400.000	-00-00 1ELLISON'S ADDITION 42 ON 4TH X 86 ON KEMP2 0000.00A RES USE CODE 510 1,580 6,940 8,520 HOMESITE VALUE LISTED BELOW 1,580 6,940 8,520										
BARTRAM, NORMAN S. TRUST 2407 SOUTH 6TH STREET IRONTON, OHIO 45638 VOL 551 PG 397 PARCEL-ID 36-050-1500.000	-00-00 3ELLISON'S ADDITION 0000.00A RES USE CODE 520 1,760 16,640 18,400										
BARTRAM, NORMAN S. TRUSTEE 2407 SOUTH 6TH STREET IRONTON, OHIO 45638 VOL 551 PG 397 PARCEL-ID 36-050-1600.000	-00-00 4ELLISON'S ADDITION 0000.00A RES USE CODE 520 1,870 17,580 19,450										
SANDERS, THOMAS E & JUANITA TR USTEE 315 KEMP AVE IRONTON, OHIO 45638 VOL 558 PG 572 PARCEL-ID 36-050-1700.000	-00-00 5ELLISON'S ADDITION 0000.00A RES USE CODE 510 1,720 6,190 7,910 HOMESITE VALUE LISTED BELOW 1,720 6,190 7,910			5/1/97 Sanders, Thomas E. (Sanders, Thomas E. res. life estate) Dalton, Juanita - Barbara Gibson, Bonnie Murray rems.							
BOWMAN, W. JEAN 311 KEMP ST IRONTON, OHIO 45638 VOL 321 PG 35 PARCEL-ID 36-050-1800.000	-00-00 6ELLISON'S ADDITION 36 ON KEMP X 132 0000.00A RES USE CODE 510 1,720 7,600 9,320 HOMESITE VALUE LISTED BELOW 1,720 7,270 8,990			4/8/97 Joyce A. Woodruff							
FANNIN, PATRIC J. 2029 S. 3RD ST. IRONTON, OHIO 45638 VOL 417 PG 189 PARCEL-ID 36-051-0100.000	-00-00 6 7 8 ELLISONS ADD. 70 ON 3RD X 93 ON KEMPLESS 46 . 0000.00A COM USE CODE 429 1,500 38,800 40,300										
FANNIN, J. PATRIC 2029 S. 3RD ST. IRONTON, OHIO 45638 VOL 404 PG 548 PARCEL-ID 36-051-0101.000	-00-00 6 7 8 ELLISON ADD. 46.67 FT. 0000.00A COM USE CODE 400 3,060 00 3,060										
FANNIN, J. PATRICK 2029 S. 3RD ST. IRONTON, OHIO 45638 VOL 404 PG 548 PARCEL-ID 36-051-0200.000	-00-00 6 ELLISON'S ADDITION 62 ON 3RD X 95.5 7, 8 0000.00A COM USE CODE 499 4,120 1,200 5,320										
KELLEY, SHIRLEY 2410 S. 5TH ST.	-00-00 1-4 INCL E-3 FT LOT 3 PETER'S ADD. PT 22 L										

DAYTON LEGAL BLANK INC 60388

TAX RATE 40.40
A/R RED FACTOR 15.4224
OTH RED FACTOR 13.8603

LAWRENCE
TAX DISTRICT 36-UPPER TWP-FOURTH WARD-IRONTON CORP-IRONTON S.D.

GENERAL TAX LIST AND DUPLICATE OF REAL AND PUBLIC UTILITY PROPERTY
COUNTY REAL ESTATE TAXES AND SPECIAL ASSESSMENTS

12/23/96

TAX YEAR 1996
INTEREST RATE
PAGE NO 6481

OWNER'S NAME MAILING ADDRESS	DESCRIPTION			TAXES CHARGED	DECEMBER TAXES	PENALTY	JUNE TAXES	PENALTY	TOTAL DELINQUENT	C. D. DATE	MEMO
	LAND	IMPROVEMENTS	TOTAL VALUE								
IRONTON, OHIO 45638 PARCEL-ID 36-051-0400.000	0 0000.00A	RES USE CODE 510									
	2,150	13,160	15,310								
	HOMESITE VALUE LISTED BELOW										
	2,150	13,160	15,310								
PARSONS, MARY ANN 2402 S. 5TH IRONTON, OHIO 45638 VOL 485 PG 132 PARCEL-ID 36-051-0401.000	NW PT LOT 3, N PT LOTS 1 & 2, PETER'S ADDN.	RES USE CODE 510									
	2,750	16,100	18,850								
	HOMESITE VALUE LISTED BELOW										
	2,750	16,100	18,850								
SIBBLE, HELEN I. 1014 PLEASANT STREET IRONTON, OHIO 45638 VOL 431 PG 605 PARCEL-ID 36-051-0402.000	-00-00 S PT LOT 1 & 2 SW PT LOT 3 0000.00A	RES USE CODE 510									
	00	00	00								
10-07-96 TRNSF TO 36-051-0402.000 KELLEY, JAMES C. & MYRTLE											
KELLEY, JAMES C. & MYRTLE G. 414 PLEASANT ST IRONTON, OHIO 45638 VOL 614 PG 275 PARCEL-ID 36-051-0402.000	-00-00 S PT LOT 1 & 2 SW PT LOT 3 0000.00A	RES USE CODE 510									
	2,070	11,430	13,500								
	HOMESITE VALUE LISTED BELOW										
	2,070	11,100	13,170								
10-07-96 TRNSF FROM 36-051-0402.000 SIBBLE, HELEN I.											
SMITH, RALPH & NORA 2414 SO. 5TH ST IRONTON, OHIO 45638 VOL 458 PG 91 PARCEL-ID 36-051-0500.000	-00-00 5PT3 SI LO 6,7,8 PT3, 1N SI PET AD 2 NA. BK. AD 7 .1 0000.00A	RES USE CODE 510									
	4,200	13,080	17,280								
	HOMESITE VALUE LISTED BELOW										
	4,200	13,080	17,280								
FANNIN, HAROLD K. & ROSALEE 2418 S. 5TH ST. IRONTON, OHIO 45638 PARCEL-ID 36-051-0600.000	-00-00 9PETER'S ADDITION 21.9 S SIDE 18.1 N S 0000.00A	RES USE CODE 510									
	00	00	00								
06-28-96 TRNSF TO 36-051-0600.000 KELLOGG, WAYNE E.											
KELLOGG, WAYNE E. 2418 S. 5TH ST. IRONTON, OHIO 45638 VOL 611 PG 250 PARCEL-ID 36-051-0600.000	9 PETER'S ADD 21.9S SIDE 10 18 .1 N SIDE	RES USE CODE 510									
	1,550	4,640	6,190								
06-28-96 TRNSF FROM 36-051-0600.000 FANNIN, HAROLD K. & ROSAL											
FANNIN, HAROLD & ROSALEE 2426 SO 5TH ST IRONTON, OHIO 45638-000 VOL 589 PG 491	10 PET ADD PT 6.9 S SIDE WH 1/ 2 40 S END 176 & VAC POND ALL EY 8X132	RES USE CODE 510									

TAX RATE 40.40
A/R RED FACTOR 15.4224
OTH RED FACTOR 13.8603

LAWRENCE
TAX DISTRICT 36-UPPER TWP-FOURTH WARD-IRONTON CORP-IRONTON S.D.

GENERAL TAX LIST AND DUPLICATE OF REAL AND PUBLIC UTILITY PROPERTY
COUNTY REAL ESTATE TAXES AND SPECIAL ASSESSMENTS

12/23/96

TAX YEAR 1996
INTEREST RATE
PAGE NO 6482

OWNER'S NAME MAILING ADDRESS	DESCRIPTION			TAXES CHARGED	DECEMBER TAXES	PENALTY	JUNE TAXES	PENALTY	TOTAL DELINQUENT	C. D. DATE	MEMO
	LAND	IMPROVEMENTS	TOTAL VALUE								
PARCEL-ID 36-051-0700.000	2,280	6,310	8,590								
	HOMESITE VALUE LISTED BELOW										
	2,280	6,090	8,370								
FANNIN, HAROLD K. & ROSALEE 2426 SO. 5TH ST IRONTON, OHIO VOL 297 PG 281 PARCEL-ID 36-051-0800.000	12 PETE ADD WH & PT 14 W N PTS 177-178-65 ON 5TH & VAC POND AL 8X132	RES USE CODE 520									
	3,820	16,880	20,700								
	HOMESITE VALUE LISTED BELOW										
	3,820	6,800	10,620								
DONLEY, NOLA J 2430 SO. 5TH ST IRONTON, OHIO 45638 VOL 584 PG 491 PARCEL-ID 36-051-0900.000	-00-00 14PETE ADD S PT & S P TLOT 177 & 178 WH 179 & N PT. 0000.00A	RES USE CODE 510									
	1,920	7,050	8,970								
	HOMESITE VALUE LISTED BELOW										
	1,920	7,050	8,970								
POPOV, PAUL I. & G. DARLENE P. O. BOX 4078 IRONTON, OHIO 45638 VOL 582 PG 477 PARCEL-ID 36-051-1100.000	LOTS 3, 4, & 5 KEY'S ADDITION	COM USE CODE 435									
	9,010	16,720	25,730								
12-09-96 402.97											
NEWMAN, BETTY J. 2226 S. 4TH STREET IRONTON, OHIO 45638 $25,000 SALE ON 3/14/86 PARCEL-ID 36-051-1200.000	-00-00 9KEY'S ADDITION 39 ON 4TH PT KEMP LAND ON 4TH NEXT 0000.00A	RES USE CODE 510									
	1,950	8,880	10,830								
	HOMESITE VALUE LISTED BELOW										
	1,950	8,880	10,830								
MASSIE, MARY E. & LEIBEE, JAN 2222 S. 4TH ST. IRONTON, OHIO 45638-000 VOL 419 PG 600 PARCEL-ID 36-051-1300.000	-00-00 10KEY'S ADDITION 40 ON 4TH 11 0000.00A	RES USE CODE 510									
	2,040	10,090	12,130								
	HOMESITE VALUE LISTED BELOW										
	2,040	10,090	12,130								
LEIBEE, LARRY & JAN 2220 S. 4TH ST IRONTON, OHIO 45638 VOL 431 PG 332 PARCEL-ID 36-051-1400.000	-00-00 11KEY'S ADDITION 40 ON 4TH 12 0000.00A	RES USE CODE 510									
	2,040	10,660	12,700								
	HOMESITE VALUE LISTED BELOW										
	2,040	10,200	12,240								
WINEKA, RUTH E., 2212 S. 4TH ST. IRONTON, OHIO 45638-000 VOL 601 PG 282 PARCEL-ID 36-051-1500.000	-00-00 12KEY'S ADDITION 51.36 ON 4TH 13 0000.00A	RES USE CODE 510									
	2,670	5,960	8,630								
	HOMESITE VALUE LISTED BELOW										
	2,670	5,960	8,630								
WINEKA, RUTH E. 2212 SO 4TH ST	-00-00 13KEY'S ADDITION 73 ON 4TH 14										

TAX RATE 40.40
A/R RED FACTOR 15.4224
OTH RED FACTOR 13.8603

LAWRENCE
TAX DISTRICT 36-UPPER TWP-FOURTH WARD-IRONTON CORP-IRONTON S.D.

GENERAL TAX LIST AND DUPLICATE OF REAL AND PUBLIC UTILITY PROPERTY
COUNTY REAL ESTATE TAXES AND SPECIAL ASSESSMENTS

12/23/96

TAX YEAR 1996
INTEREST RATE
PAGE NO 6483

OWNER'S NAME MAILING ADDRESS	DESCRIPTION			TAXES CHARGED	DECEMBER TAXES	PENALTY	JUNE TAXES	PENALTY	TOTAL DELINQUENT	C. D. DATE	MEMO
	LAND	IMPROVEMENTS	TOTAL VALUE								
IRONTON, OHIO 45638 VOL 601 PG 279 PARCEL-ID 36-051-1600.000	0000.00A 2,180	RES USE CODE 510 3,530	5,710								
SPARE TIME RECREATION, INC. 2216 SO. 3RD. ST. IRONTON, OHIO 37950 VOL 585 PG 37 PARCEL-ID 36-051-1800.000	-00-00 1NEAL'S ADDITION 39.5 ON 3RD 0000.00A 3,150	COM USE CODE 456 00	3,150								
SPARE TIME RECREATION, INC. 2216 SO. 3RD. ST. IRONTON, OHIO 45638 VOL 585 PG 37 PARCEL-ID 36-052-0100.000	-00-00 2NEAL'S ADDITION 40 ON 3RD 0000.00A 3,230	COM USE CODE 454 700	3,930								
WALLS, DONNA C/O MARCELLA KELLY 1509 S. 2ND ST. IRONTON, OHIO 45638 VOL 590 PG 562 PARCEL-ID 36-052-0200.000	-00-00 3NEAL'S ADDITION 40 ON 3RD X 74 ON SCOT T 0000.00A 960 HOMESITE VALUE LISTED BELOW 960	RES USE CODE 500 00 00	960 960								
LAWRENCE FEDERAL SAVINGS & LOAN ASSOC. 309 S. 5TH ST. IRONTON, OHIO 45638-0000 VOL 478 PG 683 PARCEL-ID 36-052-0300.000	-00-00 3NEAL'S ADDITION 35 ON SCOTT X 78 4 0000.00A 870	RES USE CODE 510 4,880	5,750								
WEB, ROBERT & ELOISE DELORES 329 SPRUCE ST IRONTON, OHIO 45638 VOL 588 PG 751 PARCEL-ID 36-052-0400.000	-00-00 3NEAL'S ADDITION 28.3 ON SCOTT X 78 4 0000.00A 700	RES USE CODE 510 6,040	6,740								
ROBINSON, HARLYN R. 2122 S. 3RD ST. IRONTON, OHIO VOL 547 PG 485 PARCEL-ID 36-052-0500.000	4 NEAL'S ADD 38 ON 3RD X 74 1,230 HOMESITE VALUE LISTED BELOW 1,230	RES USE CODE 510 5,600 5,600	6,830 6,830								
ARDEN, CLYDE VIRGINIA 2120 SO 3RD ST IRONTON, OHIO 45638 VOL 340 PG 349 PARCEL-ID 36-052-0600.000	-00-00 5NEAL'S ADDITION 0000.00A 1,920 HOMESITE VALUE LISTED BELOW 1,920	RES USE CODE 510 9,650 9,650	11,570 11,570								
GANNON, JEANNE 2114 S. 3RD STREET IRONTON, OHIO 45638 VOL 479 PG 699 PARCEL-ID 36-052-0700.000	-00-00 6NEAL'S ADDITION 0000.00A 1,920 HOMESITE VALUE LISTED BELOW 1,920	RES USE CODE 510 6,240 6,080	8,160 8,000	301 Ridgeway St Coal Grove 8/27/97 Roger L. & Kathy W. Friend—							

TAX RATE 40.40
A/R RED FACTOR 15.4224
OTH RED FACTOR 13.8603

LAWRENCE
TAX DISTRICT 36-UPPER TWP-FOURTH WARD-IRONTON CORP-IRONTON S.D.

GENERAL TAX LIST AND DUPLICATE OF REAL AND PUBLIC UTILITY PROPERTY
COUNTY REAL ESTATE TAXES AND SPECIAL ASSESSMENTS

12/23/96

TAX YEAR 1996
INTEREST RATE
PAGE NO 6484

OWNER'S NAME MAILING ADDRESS	DESCRIPTION			TAXES CHARGED	DECEMBER TAXES	PENALTY	JUNE TAXES	PENALTY	TOTAL DELINQUENT	C. D. DATE	MEMO
	LAND	IMPROVEMENTS	TOTAL VALUE								
LOWE, DONALD T. & CONNIE S. 2423 SO 10TH ST IRONTON, OHIO 45638-0000 VOL 543 PG 130 PARCEL-ID 36-052-0800.000	-00-00 7NEAL'S ADDITION 0000.00A 1,920	RES USE CODE 510 7,060	8,980								
PYLES, DORIS E 2106 S. 3RD ST. IRONTON, OHIO 45638-2549 PARCEL-ID 36-052-0900.000	-00-00 8NEAL'S ADDITION 0000.00A 1,920 HOMESITE VALUE LISTED BELOW 1,920	RES USE CODE 510 10,290 10,290	12,210 12,210								
KITCHEN, JOHNNIE V. 2102 SO. 3RD ST. IRONTON, OHIO 45638 PARCEL-ID 36-052-1000.000	-00-00 9NEAL'S ADDITION 0000.00A 1,920 HOMESITE VALUE LISTED BELOW 1,920	RES USE CODE 510 6,640 6,640	8,560 8,560								
MALONE, RALPH D. & MARJORIE F. 312 GOLDCAMP ST. IRONTON, OHIO 45638-0000 VOL 457 PG 654 PARCEL-ID 36-052-1100.000	-00-00 10NEAL'S ADDITION 0000.00A 2,890	COM USE CODE 429 26,310	29,200								
BROTHERS, PRISCILLA C. LIFE ES T LOWELL BODMER REM. 1430 NO. 2ND STREET IRONTON, OHIO 45638-1171 PARCEL-ID 36-052-1200.000	-00-00 11NEAL'S ADDITION 0000.00A 1,590	COM USE CODE 419 2,310	3,900	916 Wyandot St Ironton 11/17/97 Michael L. Shafer—							
HAMMOND, MARCELLA M 2022 SO. 3RD ST IRONTON, OHIO 45638 VOL 573 PG 475 PARCEL-ID 36-052-1300.000	-00-00 12NEAL'S ADDITION 0000.00A 1,780 HOMESITE VALUE LISTED BELOW 1,780	RES USE CODE 510 7,220 7,220	9,000 9,000								
STONEROAD, DAVID 2018 SO 3RD ST IRONTON, OHIO 45638 VOL 589 PG 454 PARCEL-ID 36-052-1400.000	-00-00 13NEAL'S ADDITION 0000.00A 1,620 HOMESITE VALUE LISTED BELOW 1,620	RES USE CODE 510 4,570 4,570	6,190 6,190								
WILLIS, JAMES R. & NORMA JEAN 3548 CO. RD. 19 KITTS HILL, OHIO 45645 PARCEL-ID 36-052-1500.000	-00-00 15NEAL'S ADDITION 0000.00A 1,780 HOMESITE VALUE LISTED BELOW 1,780	RES USE CODE 510 6,480 6,480	8,260 8,260								
LOWE, DONALD T. & CONNIE S. 2423 S. 10TH STREET IRONTON, OHIO 45638 VOL 513 PG 666 PARCEL-ID 36-052-1600.000	-00-00 14NEAL'S ADDITION 0000.00A 1,780	RES USE CODE 510 7,720	9,500								
BROTHERS, PRISCILLA C. LIFE ES T. ERMA BODMER REM. C/O ERMA BODMER	-00-00 16NEAL'S ADDITION 0000.00A	RES USE CODE 510									

DAYTON LEGAL BLANK INC 60388

TAX RATE 40.40
A/R RED FACTOR 15.4224
OTH RED FACTOR 13.8603

LAWRENCE
TAX DISTRICT 36-UPPER TWP-FOURTH WARD-IRONTON CORP-IRONTON S.D.

GENERAL TAX LIST AND DUPLICATE OF REAL AND PUBLIC UTILITY PROPERTY
COUNTY REAL ESTATE TAXES AND SPECIAL ASSESSMENTS

12/23/96

TAX YEAR 1996
INTEREST RATE
PAGE NO 6485

OWNER'S NAME MAILING ADDRESS	DESCRIPTION			TAXES CHARGED	DECEMBER TAXES	PENALTY	JUNE TAXES	PENALTY	TOTAL DELINQUENT	C. D. DATE	MEMO
	LAND	IMPROVEMENTS	TOTAL VALUE								
2010 SO. 3RD. ST. IRONTON, OHIO 45638 VOL 484 PG 185 PARCEL-ID 36-052-1700.000	1,780 HOMESITE VALUE LISTED BELOW 1,780	10,850 10,780	12,630 12,560								
BLACK, JOHN F. & GAY N. & JUNE A. & HAROLD C. BYINGTON 2021 SO 10TH ST IRONTON, OHIO 45638-0000 VOL 418 PG 6 PARCEL-ID 36-052-1800.000	-00-00 LOT 17 NEALS ADD 0000.00A RES USE CODE 510 00		00								
08-28-96 TRNSF FROM 36-052-1800.000 LEVIS, RUTH LIFE EST. 09-03-96 TRNSF TO 36-052-1800.000 VOLGARES, JAMES F. & PHYL											
LEVIS, RUTH LIFE EST. 2006 S. 3RD ST. IRONTON, OHIO 45638-0000 VOL 418 PG 6 PARCEL-ID 36-052-1800.000	-00-00 LOT 17 NEALS ADD 0000.00A RES USE CODE 510 00		00								
08-28-96 TRNSF TO 36-052-1800.000 BLACK, JOHN F. & GAY N. &											
VOLGARES, JAMES F. & PHYLLIS I. NORRIS 20006 SO 3RD ST IRONTON, OHIO 45638-0000 VOL 613 PG 156 PARCEL-ID 36-052-1800.000	-00-00 LOT 17 NEALS ADD 0000.00A RES USE CODE 510 1,780 HOMESITE VALUE LISTED BELOW 1,780	13,390 13,390	15,170 15,170								
09-03-96 TRNSF FROM 36-052-1800.000 BLACK, JOHN F. & GAY N. &											
HOWLAND, CECIL E. & HELEN B. 1148 B JR. ROAD FRANKLIN FURNANCE, 45629 MORT 478 PG 167 PARCEL-ID 36-053-0100.000	-00-00 18NEAL'S ADDITION 40 ON 3RD X 55 1/2 ON MAST I 0000.00A RES USE CODE 510 1,070	4,280	5,350								
STAPLETON, NELLIE 2002 SO 3RD ST IRONTON, OHIO 45638 VOL 600 PG 10 PARCEL-ID 36-053-0200.000	-00-00 18NEAL'S ADDITION 30 1/2 ON MASTIN X 40 0000.00A RES USE CODE 500 490	00	490								
STAPLETON, THOMAS 212 MASTIN AVE IRONTON, OHIO 45638 VOL 584 PG 264 PARCEL-ID 36-053-0300.000	-00-00 18NEAL'S ADDITION 32 ON MASTIN X 40 0000.00A RES USE CODE 510 700 HOMESITE VALUE LISTED BELOW 700	2,580 2,580	3,280 3,280								
MORGAN, SAMUEL ROGER 1518 A 11TH STREET IRONTON OHIO 45638 VOL 489 PG 767 PARCEL-ID 36-053-0400.000	-00-00 19NEAL'S ADDITION 0000.00A COM USE CODE 420 3,230	14,910	18,140								

TAX RATE 40.40
A/R RED FACTOR 15.4224
OTH RED FACTOR 13.8603

LAWRENCE
TAX DISTRICT 36-UPPER TWP-FOURTH WARD-IRONTON CORP-IRONTON S.D.

GENERAL TAX LIST AND DUPLICATE OF REAL AND PUBLIC UTILITY PROPERTY
COUNTY REAL ESTATE TAXES AND SPECIAL ASSESSMENTS

12/23/96

TAX YEAR 1996
INTEREST RATE
PAGE NO 6486

OWNER'S NAME MAILING ADDRESS	DESCRIPTION			TAXES CHARGED	DECEMBER TAXES	PENALTY	JUNE TAXES	PENALTY	TOTAL DELINQUENT	C. D. DATE	MEMO
	LAND	IMPROVEMENTS	TOTAL VALUE								
BENNETT, BARBARA R. 1922 S. 3RD STREET IRONTON, OHIO 45638 VOL 601 PG 372 PARCEL-ID 36-053-0500.000	-00-00 20NEAL'S ADDITION 0000.00A RES USE CODE 510 2,080	14,970	17,050								
CIGNONI, JAMES A. 058 C/O STAR BANK 425 WALNUT STREET P. O. BOX 1038 CINCINNATI, OHIO 45201-1038 VOL 477 PG 184 PARCEL-ID 36-053-0600.000	-00-00 21NEAL'S ADDITION 0000.00A RES USE CODE 510 1,900 HOMESITE VALUE LISTED BELOW 1,900	7,390 7,390	9,290 9,290								
MORGAN, WILLIAM & ELIZABETH 1914 S. 3RD. ST. IRONTON, OHIO 45638 PARCEL-ID 36-053-0700.000	-00-00 22NEAL'S ADDITION 0000.00A RES USE CODE 520 1,730 HOMESITE VALUE LISTED BELOW 1,730	3,790 3,480	5,520 5,210								
DALTON, SHIRLENE 1910 SO 3RD ST IRONTON, OHIO 45638 VOL 546 PG 541 PARCEL-ID 36-053-0800.000	23 NEAL'S ADDITION LESS 108 S Q FT RES USE CODE 520 1,640 HOMESITE VALUE LISTED BELOW 1,640	5,030 5,030	6,670 6,670								
CULBERTSON, RICHARD D. 058 C/O STAR BANK 425 WALNUT STREET P. O. BOX 1038 CINCINNATI, OHIO 45201-1038 VOL 581 PG 410 PARCEL-ID 36-053-0800.001	23 NEAL'S ADDITION 2 X 54 108 SQ FT" RES USE CODE 500 40	00	40								
CULBERTSON, RICHARD D. 058 C/O STAR BANK 425 WALNUT STREET P. O. BOX 1038 CINCINNATI, OHIO 45201-1038 VOL 581 PG 410 PARCEL-ID 36-053-0900.000	-00-00 24NEAL'S ADDITION 0000.00A COM USE CODE 429 3,230	18,710	21,940								
WAITS, RUBY F. 1906 SO 3RD ST IRONTON, OHIO 45638 VOL 575 PG 734 PARCEL-ID 36-053-1000.000	NEALS ADDITION N 1/2 LOTS 25 & 26 LESS 175 SQ FT OFF LOT 25 RES USE CODE 510 1,840 HOMESITE VALUE LISTED BELOW 00	8,120 8,120	9,960 8,120								
BROUGHTON, BILLIE J. 204 NEAL AVE IRONTON, OHIO 45638 VOL 543 P G 34 PARCEL-ID 36-053-1000.001	NEALS ADDITION S 1/2 LOTS 25 & 26 (58 X 81) LE: 91 SQ FT OFF 25 RES USE CODE 510 2,120	5,650	7,770								

DAYTON LEGAL BLANK INC 60388

TAX RATE 40.40
A/R RED FACTOR 15.4224
OTH RED FACTOR 13.8603

LAWRENCE
TAX DISTRICT 36-UPPER TWP-FOURTH WARD-IRONTON CORP-IRONTON S.D.

GENERAL TAX LIST AND DUPLICATE OF REAL AND PUBLIC UTILITY PROPERTY
COUNTY REAL ESTATE TAXES AND SPECIAL ASSESSMENTS

12/23/96

OWNER'S NAME MAILING ADDRESS	DESCRIPTION			TAXES CHARGED	DECEMBER TAXES	PENALTY	JUNE TAXES	PENALTY	TOTAL DELINQUENT	C. D. DATE	MEMO
	LAND	IMPROVEMENTS	TOTAL VALUE								
	HOMESITE VALUE LISTED BELOW										
	2,120	5,650	7,770								
CULBERTSON, RICHARD D. 058 C/O STAR BANK 425 WALNUT STREET P. O. BOX 1038 CINCINNATI, OHIO 45201-1038 VOL 581 PG 410 PARCEL-ID 36-053-1000.002	NEALS ADD LOT 25 N 1/2 175 SQ FT ONLY RES USE CODE 500										
	40	00	40								
CULBERTSON, RICHARD D. 058 C/O STAR BANK 425 WALNUT STREET P. O. BOX 1038 CINCINNATI, OHIO 45201-1038 VOL 581 PG 410 PARCEL-ID 36-053-1000.003	NEAL'S ADD S 1/2 LOT 25 2 X 52 91 SQ FT RES USE CODE 500										
	40	00	40								
COLEGROVE, CARL E & NANCY JANE 1824 SO. 3RD ST IRONTON, OHIO 45638 VOL 333 PG 556 PARCEL-ID 36-053-1100.000	-00-00 28NEAL'S ADDITION 0000.00A RES USE CODE 510										
	3,560	5,920	9,480								
	HOMESITE VALUE LISTED BELOW										
	00	3,250	3,250								
BAILEY, CHESTER PIERCE & NANCY SUE 006 C/O P. A. R. E. TAX SERVICE 17187 NO. LAUREL PK. DR. SUITE 437 LIVONIA, MI 48152 VOL 569 PG 635 PARCEL-ID 36-053-1200.000	-00-00 29NEAL'S ADDITION 0000.00A RES USE CODE 510										
	1,730	3,960	5,690								
	HOMESITE VALUE LISTED BELOW										
	1,730	3,960	5,690								
KEARNS, JAMES 2555 SO 3RD ST IRONTON, OHIO 45638 VOL 589 PG 392 PARCEL-ID 36-053-1300.000	-00-00 30NEAL'S ADDITION 0000.00A COM USE CODE 456										
	3,230	00	3,230								
WHITE, LURA & LINDA L. 803 SOUTH 6TH ST.\ IRONTON, OHIO 45638 VOL 553 PG 61 PARCEL-ID 36-053-1400.000	-00-00 31NEAL'S ADDITION 0000.00A RES USE CODE 510										
	1,330	3,690	5,020								
TOWNSEND, SANDRA MICHALLS 449 VIRGINIA AVENUE SEVIERVILLE, TN 37876 VOL 313 PG 210 PARCEL-ID 36-053-1500.000	-00-00 32NEAL'S ADDITION 0000.00A RES USE CODE 510										
	00	00	00								
08-29-96 TRNSF TO 36-053-1500.000 FRYER, JAMES E. & SHARON											
FRYER, JAMES E. & SHARON S. 1505 SO 5TH ST IRONTON, OHIO 45638	-00-00 32NEAL'S ADDITION 0000.00A RES USE CODE 510										

TAX RATE 40.40
A/R RED FACTOR 15.4224
OTH RED FACTOR 13.8603

LAWRENCE
TAX DISTRICT 36-UPPER TWP-FOURTH WARD-IRONTON CORP-IRONTON S.D.

GENERAL TAX LIST AND DUPLICATE OF REAL AND PUBLIC UTILITY PROPERTY
COUNTY REAL ESTATE TAXES AND SPECIAL ASSESSMENTS

12/23/96

OWNER'S NAME MAILING ADDRESS	DESCRIPTION			TAXES CHARGED	DECEMBER TAXES	PENALTY	JUNE TAXES	PENALTY	TOTAL DELINQUENT	C. D. DATE	MEMO
	LAND	IMPROVEMENTS	TOTAL VALUE								
VOL 613 PG 171 PARCEL-ID 36-053-1500.000	1,460	8,130	9,590								
	HOMESITE VALUE LISTED BELOW										
	1,460	8,130	9,590								
08-29-96 TRNSF FROM 36-053-1500.000 TOWNSEND, SANDRA MICHALLS											
CADE, NAOMI LIFE EST ETAL 1825 SO. 2ND. ST. IRONTON, OHIO 45638 VOL 540 PG 664 PARCEL-ID 36-053-1600.000	-00-00 33NEAL'S ADDITION 0000.00A RES USE CODE 510										
	1,330	5,500	6,830								
	HOMESITE VALUE LISTED BELOW										
	1,330	5,500	6,830								
SAMMONS, PAUL & JANICE 1903 S. 2ND ST. IRONTON, OHIO 45638 VOL 600 PG 21 PARCEL-ID 36-053-1700.000	-00-00 35NEAL'S ADDITION 0000.00A RES USE CODE 510										
	1,330	3,410	4,740								
	HOMESITE VALUE LISTED BELOW										
	1,330	3,220	4,550								
SHEARS, EARL JR. & CAROL 2525 S. 8TH ST. IRONTON, OHIO 45638 PARCEL-ID 36-053-1800.000	-00-00 36NEAL'S ADDITION 0000.00A RES USE CODE 520										
	1,460	10,490	11,950								
HALL, HOMER JR. & NORMA 108 PARK AVE SOUTH POINT, OHIO 45680 VOL 265 PG 406 PARCEL-ID 36-054-0100.000	-00-00 37NEAL'S ADDITION 0000.00A RES USE CODE 510										
	1,330	1,770	3,100								
GALVIN, ERSA M. 1915 S. 2ND ST. IRONTON, OHIO 45638 VOL 566 PG 822 PARCEL-ID 36-054-0200.000	-00-00 38NEAL'S ADDITION 0000.00A RES USE CODE 510										
	1,330	4,310	5,640								
	HOMESITE VALUE LISTED BELOW										
	1,330	4,310	5,640								
BROWNING, MARY 58 W. RIDGEWAY DR. DAYTON, OHIO 45459 VOL 508 PG 204 PARCEL-ID 36-054-0300.000	-00-00 39NEAL'S ADDITION 0000.00A RES USE CODE 510										
	1,330	3,800	5,130								
RASE, PATRICK HENRY & WILMA JEAN 718 NEAL AVE IRONTON, OHIO 45638 VOL 573 PG 69 PARCEL-ID 36-054-0400.000	-00-00 40NEAL'S ADDITION 0000.00A RES USE CODE 510										
	1,330	5,120	6,450								
	HOMESITE VALUE LISTED BELOW										
	1,330	5,120	6,450								
BOYLE, JENNY L. RT. 4 BOX 303 IRONTON, OHIO 45638 VOL 497 PG 766 PARCEL-ID 36-054-0500.000	-00-00 41NEAL'S ADDITION NW COR. 27 ON 2ND X 66 0000.00A RES USE CODE 510										
	620	3,720	4,340								
	HOMESITE VALUE LISTED BELOW										
	620	3,720	4,340								
BARLOW, BRITTON 939 GALLIA PIKE	-00-00 41 NEALS ADDITION 60.5 ON 2ND X 66 ON MASTIN 42										

DAYTON LEGAL BLANK INC 60388

TAX RATE 40.40
A/R RED FACTOR 15.4224
OTH RED FACTOR 13.8603

LAWRENCE
TAX DISTRICT 36-UPPER TWP-FOURTH WARD-IRONTON CORP-IRONTON S.D.

GENERAL TAX LIST AND DUPLICATE OF REAL AND PUBLIC UTILITY PROPERTY
COUNTY REAL ESTATE TAXES AND SPECIAL ASSESSMENTS

12/23/96

TAX YEAR 1996
INTEREST RATE

OWNER'S NAME MAILING ADDRESS	DESCRIPTION			TAXES CHARGED	DECEMBER TAXES	PENALTY	JUNE TAXES	PENALTY	TOTAL DELINQUENT	C. D. DATE	MEMO
	LAND	IMPROVEMENTS	TOTAL VALUE								
IRONTON, OHIO 45638 VOL 568 PG 620 PARCEL-ID 36-054-0600.000		RES USE CODE 520 1,530 8,060	9,590								
WEBB, HAROLD D & IRENE 002 207 MASTIN AVENUE IRONTON, OHIO 45638 VOL 532 PG 310 PARCEL-ID 36-054-0700.000	PT 41/ 42 NEAL'S ADDITION ON MASTIN X 87.5 ON ALLEY RES USE CODE 510 1,930 7,860		9,790	Harold D. Webb —	Aff 11-18-97 Grantor Res Life Est Carolyn & Alfred McFann —		11-18-97				
KELLY, JAMES H. & ANNA MAE C/O JAMES & ANNA MAE KELLEY 1309 S. 5TH IRONTON, OHIO 45638 VOL 442 PG 567 PARCEL-ID 36-054-0800.000	-00-00 43NEAL'S ADDITION E 1/3 44, 45 0000.00A RES USE CODE 510 1,730 8,250 HOMESITE VALUE LISTED BELOW 1,730 8,250		9,980 9,980								
BROWN, PAULINE R. C/O RANDY BLAIR 206 MASTIN AVE IRONTON, OHIO 45638 VOL 501 PG 160 PARCEL-ID 36-054-0900.000	-00-00 43NEAL'S ADDITION MID. 1/3 44, 45 0000.00A RES USE CODE 510 1,730 7,510 HOMESITE VALUE LISTED BELOW 1,730 7,510		9,240 9,240								
LOWE, DONALD L. & CONNIE S. 2423 SO 10TH IRONTON, OHIO 45638 VOL 532 PG 476 PARCEL-ID 36-054-1000.000	-00-00 43NEAL'S ADDITION W 1/3 44, 45 0000.00A RES USE CODE 520 1,730 6,740 HOMESITE VALUE LISTED BELOW 1,730 6,740		8,470 8,470								
BOWMAN, GLADYS 2126 SO. 5TH ST. IRONTON, OHIO 45638 PENALTY REMOVED ERROR TREA. PARCEL-ID 36-054-1100.000	-00-00 46NEAL'S ADDITION 0000.00A RES USE CODE 500 1,050 00		1,050								
VAUGHN, GLADYS LIFE EST REM JACQUELINE VAUGHN ETAL C/O JACQUELINE VAUGHN 2627 SO. 4TH STREET IRONTON, OHIO 45638 VOL 528 PG 646 PARCEL-ID 36-054-1200.000	-00-00 47NEAL'S ADDITION 0000.00A RES USE CODE 510 1,050 00 HOMESITE VALUE LISTED BELOW 1,050 00		1,050 1,050								
MCCLELLAN, FRANKLIN DELANO 372 BACK RD. IRONTON, OHIO 45638 PARCEL-ID 36-054-1300.000	-00-00 48NEAL'S ADDITION 0000.00A COM USE CODE 454 1,450 4,790		6,240								
MCCLELLAN, FRANKLIN DELANO 372 BACK RD. IRONTON, OHIO 45638 PARCEL-ID 36-054-1400.000	-00-00 49NEAL'S ADDITION 10 N SIDE 0000.00A RES USE CODE 500 190 00		190								

TAX RATE 40.40
A/R RED FACTOR 15.4224
OTH RED FACTOR 13.8603

LAWRENCE
TAX DISTRICT 36-UPPER TWP-FOURTH WARD-IRONTON CORP-IRONTON S.D.

GENERAL TAX LIST AND DUPLICATE OF REAL AND PUBLIC UTILITY PROPERTY
COUNTY REAL ESTATE TAXES AND SPECIAL ASSESSMENTS

12/23/96

TAX YEAR 1996
INTEREST RATE

OWNER'S NAME MAILING ADDRESS	DESCRIPTION			TAXES CHARGED	DECEMBER TAXES	PENALTY	JUNE TAXES	PENALTY	TOTAL DELINQUENT	C. D. DATE	MEMO
	LAND	IMPROVEMENTS	TOTAL VALUE								
IMES, PAUL & LORETTA 2025 S. 2ND ST. IRONTON, OHIO 45638-000 VOL 477 PG 774 PARCEL-ID 36-054-1500.000	-00-00 49NEAL'S ADDITION 30 S SIDE 0000.00A RES USE CODE 510 1,050 2,990 HOMESITE VALUE LISTED BELOW 1,050 2,770		4,040 3,820								
MALONE, RALPH & MARJORIE 2010 SO 3RD ST IRONTON, OHIO 45638 VOL 605 PG 608 PARCEL-ID 36-054-1600.000	-00-00 50NEAL'S ADDITION 0000.00A RES USE CODE 510 1,580 3,540		5,120								
MALONE, RALPH 512 GOLDCAMP STREET IRONTON, OHIO] 45638 PARCEL-ID 36-054-1700.000	-00-00 51NEAL'S ADDITION 92 ON KEMP X 40 ON END 0000.00A RES USE CODE 510 1,110 4,640 HOMESITE VALUE LISTED BELOW 1,110 4,640		5,750 5,750								
MALONE, RALPH 512 GOLDCAMP STREET IRONTON, OHIO 45638 PARCEL-ID 36-054-1800.000	-00-00 51NEAL'S ADDITION 58 ON KEMP X 40 ON ALLEY 0000.00A RES USE CODE 500 730 00		730								
TAYLOR, JAMES F. 325 TWP. RD. 344 IRONTON, OHIO 45638 PARCEL-ID 36-055-0100.000	-00-00 52NEAL'S ADDITION 0000.00A RES USE CODE 520 1,600 20,140		21,740								
TAYLOR, JAMES F. 325 TWP. RD. 344 IRONTON, OHIO 45638 PARCEL-ID 36-055-0200.000	-00-00 53NEAL'S ADDITION 0000.00A RES USE CODE 520 1,600 20,690 HOMESITE VALUE LISTED BELOW 1,600 20,690		22,290 22,290								
BLACK, HAROLD D 2115 S. 2ND ST. IRONTON, OHIO 45638-0000 PARCEL-ID 36-055-0300.000	-00-00 54NEAL'S ADDITION 0000.00A RES USE CODE 500 1,000 00		1,000								
BLACK, HAROLD D 2115 S. 2ND ST. IRONTON, OHIO 45638-000 PARCEL-ID 36-055-0400.000	-00-00 55NEAL'S ADDITION 30 X 132 0000.00A RES USE CODE 510 1,100 9,370 HOMESITE VALUE LISTED BELOW 1,100 9,170		10,470 10,270								
CREATING HOUSING OPPURTUNITIES IN A COMMUNITY ENVIRONMENT LAW. CO. MR/DD 208 MARION PIKE COAL GROVE, OHIO 45638	-00-00 55NEAL'S ADDITION 50 ON 2ND X 132 56 0000.00A EXM USE CODE 620 1,660 5,370		7,030								

TAX RATE 40.40
A/R RED FACTOR 15.4224
OTH RED FACTOR 13.8603

LAWRENCE
TAX DISTRICT 36-UPPER TWP-FOURTH WARD-IRONTON CORP-IRONTON S.D.

GENERAL TAX LIST AND DUPLICATE OF REAL AND PUBLIC UTILITY PROPERTY
COUNTY REAL ESTATE TAXES AND SPECIAL ASSESSMENTS

TAX YEAR 1996
INTEREST RATE
12/23/96 PAGE NO 6491

OWNER'S NAME MAILING ADDRESS	DESCRIPTION			TAXES CHARGED	DECEMBER TAXES	PENALTY	JUNE TAXES	PENALTY	TOTAL DELINQUENT	C. D. DATE	MEMO
	LAND	IMPROVEMENTS	TOTAL VALUE								
VOL 575 PG 603 PARCEL-ID 36-055-0500.000											
AVERY, ALBERT B. C/O CHESTER SEAGRAVES 2123 SO 2ND ST IRONTON, OHIO 45638 VOL 512 PG 829 PARCEL-ID 36-055-0600.000	-00-00 57NEAL'S ADDITION 0000.00A RES USE CODE 510 1,330 5,310 6,640										
MILLER, TERESA & KENNETH STAGE R 105 SCOTT AVE. IRONTON, OHIO 45638-2531 VOL 606 PG 788 PARCEL-ID 36-055-0700.000 03-18-96 TRNSF FROM 36-055-0700.000 KELLY, CHLOE	-00-00 58NEAL'S ADDITION PT. W 1/2 0000.00A RES USE CODE 510 1,020 7,280 8,300 HOMESITE VALUE LISTED BELOW 1,020 7,280 8,300										
KELLY, CHLOE 105 SCOTT AVE. IRONTON, OHIO 45638-253 PARCEL-ID 36-055-0700.000 03-18-96 TRNSF TO 36-055-0700.000 MILLER, TERESA & KENNETH	-00-00 58NEAL'S ADDITION PT. W 1/2 0000.00A RES USE CODE 510 00 00 00										
WEBB, ROBERT & ELOISE DELORES 329 SPRUCE ST IRONTON, OHIO 45638 VOL 588 PG 751 PARCEL-ID 36-055-0800.000	-00-00 58NEAL'S ADDITION PT. E 1/2 0000.00A RES USE CODE 510 1,110 4,270 5,380										
RUSSELL, CHARLES JR LIFE ESTATE 104 SCOTT ST IRONTON, OHIO 45638 VOL 612 PG 757 PARCEL-ID 36-055-0900.000 08-19-96 TRNSF FROM 36-055-0900.000 RUSSELL, CHARLES JR	-00-00 59NEAL'S ADDITION 92 ON SCOTT X 126 ON 2ND 0000.00A RES USE CODE 510 2,380 10,270 12,650 HOMESITE VALUE LISTED BELOW 2,380 10,270 12,650										
RUSSELL, CHARLES JR. & KERNS, MYRTLE 104 SCOTTS ST. IRONTON, OHIO 45638 VOL 575 PG 603 PARCEL-ID 36-055-0900.000 06-11-96 TRNSF TO 36-055-0900.000 RUSSELL, CHARLES JR	-00-00 59NEAL'S ADDITION 92 ON SCOTT X 126 ON 2ND 0000.00A RES USE CODE 510 00 00 00										
RUSSELL, CHARLES JR 104 SCOTTS ST. IRONTON, OHIO 45638 VOL 610 PG 580 PARCEL-ID 36-055-0900.000 06-11-96 TRNSF FROM 36-055-0900.000 RUSSELL, CHARLES JR. & KE	-00-00 59NEAL'S ADDITION 92 ON SCOTT X 126 ON 2ND 0000.00A RES USE CODE 510 00 00 00										

TAX RATE 40.40
A/R RED FACTOR 15.4224
OTH RED FACTOR 13.8603

LAWRENCE
TAX DISTRICT 36-UPPER TWP-FOURTH WARD-IRONTON CORP-IRONTON S.D.

GENERAL TAX LIST AND DUPLICATE OF REAL AND PUBLIC UTILITY PROPERTY
COUNTY REAL ESTATE TAXES AND SPECIAL ASSESSMENTS

TAX YEAR 1996
INTEREST RATE
12/23/96 PAGE NO 6492

OWNER'S NAME MAILING ADDRESS	DESCRIPTION			TAXES CHARGED	DECEMBER TAXES	PENALTY	JUNE TAXES	PENALTY	TOTAL DELINQUENT	C. D. DATE	MEMO
	LAND	IMPROVEMENTS	TOTAL VALUE								
RNS, MYRTLE 08-19-96 TRNSF TO 36-055-0900.000 RUSSELL, CHARLES JR LIFE											
SPARE TIME RECREATION, INC 2216 SO. 3RD. ST. IRONTON, OHIO 45638 VOL 585 PG 37 PARCEL-ID 36-055-1000.000	-00-00 59NEAL'S ADDITION 40 ON SCOTT X 104.7 60, 61 0000.00A COM USE CODE 456 1,820 00 1,820										
JUSTICE, IDA EILEEN 1921 SO. 4TH ST IRONTON, OHIO 45638 VOL 575 PG 516 PARCEL-ID 36-055-1200.000	-00-00 1FAIR GROUNDS ADD. FR. 0000.00A RES USE CODE 510 1,460 9,180 10,640 HOMESITE VALUE LISTED BELOW 1,460 9,180 10,640										
KLEINMAN, WALTER & WANDA 1609 KARIN ST IRONTON, OHIO 45638 VOL 592 PG 349 PARCEL-ID 36-055-1300.000	-00-00 2FAIR GROUNDS ADD. 0000.00A RES USE CODE 520 1,900 5,830 7,730										
HANDLEY, WAYNE PATRICK & ANN W INIFRED NELSON 2108 SO 12TH IRONTON, OHIO 45638 VOL 542 PG 801 PARCEL-ID 36-055-1400.000	-00-00 3FAIR GROUNDS ADD. 0000.00A RES USE CODE 510 1,900 9,630 11,530										
MCCLAIN, ARIEL E. JR. & MAXINE 1913 S. 4TH ST. IRONTON, OHIO 45638-0000 VOL 544 PG 185 PARCEL-ID 36-055-1500.000	-00-00 4FAIR GROUNDS ADD. 0000.00A RES USE CODE 510 1,900 11,880 13,780 HOMESITE VALUE LISTED BELOW 1,900 11,880 13,780										
WALKER, JAME SM. & TREVA J. 006 C/O F. A. R. E. TAX SERVICE 17187 NO. LAUREL PK. DR. SUITE 437 LIVONIA, MI 48152 VOL 544 PG 185 PARCEL-ID 36-055-1600.000	-00-00 5FAIR GROUNDS ADD. LESS 10 X 10 0000.00A RES USE CODE 510 1,300 5,540 6,840										
OHIO VALLEY GAS CO. C/O COLUMBIA GAS OF OHIO 200 CIVIC CENTER DR. P.O. BOX 107 COLUMBUS, OHIO VOL 253 PG 686 PARCEL-ID 36-055-1700.000	5 FAIRGROUNDS ADD NE COR 10 ON BEECH ALLEY X 10 BLDG # 10583 COM USE CODE 830 110 1,080 1,190										
LYKINS, PAUL E. & EDNA H. 1903 S. 4TH ST IRONTON, OHIO 45638 VOL 561 PG 171 PARCEL-ID 36-055-1800.000	-00-00 6LESS 2 ON ALLEY X 14 FAIR GROUNDS ADD. 7 0000.00A RES USE CODE 530 3,800 7,750 11,550 HOMESITE VALUE LISTED BELOW										

DAYTON LEGAL BLANK INC 60388

TAX RATE 40.40
A/R RED FACTOR 15.4224
OTH RED FACTOR 13.8603

LAWRENCE
TAX DISTRICT 36-UPPER TWP-FOURTH WARD-IRONTON CORP-IRONTON S.D.

GENERAL TAX LIST AND DUPLICATE OF REAL AND PUBLIC UTILITY PROPERTY
COUNTY REAL ESTATE TAXES AND SPECIAL ASSESSMENTS

TAX YEAR 1996
INTEREST RATE
12/23/96 PAGE NO 6493

OWNER'S NAME MAILING ADDRESS	DESCRIPTION			TAXES CHARGED	DECEMBER TAXES	PENALTY	JUNE TAXES	PENALTY	TOTAL DELINQUENT	C. D. DATE	MEMO
	LAND	IMPROVEMENTS	TOTAL VALUE								
	3,800	7,750	11,550								
11-12-96 360.72											
OHIO VALLEY GAS CO. C/O COLUMBIA GAS OF OHIO, INC TAX DEPT. P.O. BOX 117 COLUMBUS, OHIO 43216 VOL 319 PG 599 PARCEL-ID 36-056-0100.000	-00-00 6FAIR GROUNDS ADD. PT 2 ON ALLEY X 14 ADJ LOT S 0000.00A COM USE CODE 400 110 00 110										
KIMES, MARGARET E 1825 SO 4TH ST IRONTON,OHIO 45638 VOL 420 PG 64 PARCEL-ID 36-056-0200.000	-00-00 8FAIR GROUNDS ADD. 0000.00A RES USE CODE 510 1,950 6,270 8,220 HOMESITE VALUE LISTED BELOW 1,950 6,270 8,220										
FINLEY, ROBERT 022 C/O TRANSAMERICA REAL ESTATE TAX SERVICE 1105 SCHROCK RD SUITE 437 COLUMBUS, OHIO 43229 VOL 519 PG 329 PARCEL-ID 36-056-0300.000	-00-00 9FAIR GROUNDS ADD. 0000.00A RES USE CODE 510 1,900 8,140 10,040										
CLEARY, BRENDA SUE 1817 SO 4TH ST IRONTON, OHIO 45638 VOL 560 PG 369 PARCEL-ID 36-056-0400.000	-00-00 10FAIR GROUNDS ADD. 0000.00A RES USE CODE 510 1,900 11,540 13,440 HOMESITE VALUE LISTED BELOW 1,900 11,290 13,190										
BUSHBAUM, ROBERT & IMOGENE LIF E ESTATE JO LEIGH CLOUSE REM 1811 SO. 4TH ST IRONTON, OHIO 45638 VOL 553 PG 560 PARCEL-ID 36-056-0500.000	-00-00 11FAIR GROUNDS ADD. 0000.00A RES USE CODE 510 1,900 9,020 10,920 HOMESITE VALUE LISTED BELOW 1,900 9,020 10,920										
ALLEN, HOYT W. & SHARA I. 021 C/O BUSINESS COMPUTER SYSTEMS REALTY TAX SERVICES 9700 ROCKSIDE RD. #150 VALLEY VIEW, OHIO 44125 VOL 595 PG 540 PARCEL-ID 36-056-0600.000	-00-00 12FAIR GROUNDS ADD. 0000.00A RES USE CODE 510 1,900 11,870 13,770 HOMESITE VALUE LISTED BELOW 1,900 10,850 12,750										
BLAGG, ELIZABETH JANE 1439 ST. RT. 93 IRONTON, OHIO 45638 VOL 191 PG 285 PARCEL-ID 36-056-0700.000	-00-00 13FAIR GROUNDS ADD. 0000.00A RES USE CODE 510 1,900 8,250 10,150 HOMESITE VALUE LISTED BELOW 1,900 8,250 10,150										
MORGAN, MICHAEL T. & SUSAN 1801 S. 4TH ST. IRONTON, OHIO 45638 VOL 424 PG 372 PARCEL-ID 36-056-0800.000	-00-00 14FAIR GROUNDS ADD. 0000.00A RES USE CODE 510 1,900 11,630 13,530 HOMESITE VALUE LISTED BELOW										

TAX RATE 40.40
A/R RED FACTOR 15.4224
OTH RED FACTOR 13.8603

LAWRENCE
TAX DISTRICT 36-UPPER TWP-FOURTH WARD-IRONTON CORP-IRONTON S.D.

GENERAL TAX LIST AND DUPLICATE OF REAL AND PUBLIC UTILITY PROPERTY
COUNTY REAL ESTATE TAXES AND SPECIAL ASSESSMENTS

TAX YEAR 1996
INTEREST RATE
12/23/96 PAGE NO 6494

OWNER'S NAME MAILING ADDRESS	DESCRIPTION			TAXES CHARGED	DECEMBER TAXES	PENALTY	JUNE TAXES	PENALTY	TOTAL DELINQUENT	C. D. DATE	MEMO
	LAND	IMPROVEMENTS	TOTAL VALUE								
	1,900	10,220	12,120								
TAYLOR, JAMES F 325 TWP. RD. 344 IRONTON, OHIO 45638 PARCEL-ID 36-056-0900.000	-00-00 15FAIR GROUNDS ADD. 56 ON HEPLAR X 40 ON 4TH 0000.00A COM USE CODE 429 1,370 3,280 4,650										
TAYLOR, JAMES F 325 TWP. RD. 344 IRONTON, OHIO 45638 PARCEL-ID 36-056-1000.000	-00-00 15FAIR GROUNDS ADD. 38 ON HEPLAR X 40 0000.00A COM USE CODE 400 930 00 930										
TAYLOR, JAMES F 325 TWP. RD. 344 IRONTON, OHIO 45638 PARCEL-ID 36-056-1100.000	-00-00 15FAIR GROUNDS ADD. 38 ON HEPLAR X 40 0000.00A RES USE CODE 500 620 00 620										
AB TRUST & B TRUST 1208 APACHE TRAIL IRONTON, OHIO 45638 VOL 497 PG 861 PARCEL-ID 36-056-1200.000	-00-00 16FAIR GROUNDS ADD. 0000.00A RES USE CODE 510 1,730 3,690 5,420										
DIAMOND, JEFF ETAL 1713 SO. 4TH ST IRONTON, OHIO 45638 VOL 496 PG 509 PARCEL-ID 36-056-1300.000	-00-00 18FAIR GR AD LESS5.7 OFF S SI LOT18NIX 38.8N SI TO T 0000.00A RES USE CODE 510 1,640 2,350 3,990 HOMESITE VALUE LISTED BELOW 1,640 2,350 3,990										
SCHERER, JACOB F. & JANICE J. 1712 SO 5TH ST IRONTON, OHIO 45638 VOL 604 PG 592 PARCEL-ID 36-056-1400.000 12-04-95 TRNSF FROM 36-056-1400.000 FRAZER, JANE	-00-00 19FAIR GROUNDS ADD FR LOT 20, 21, 22 NIXON ADD. 60 X 0000.00A RES USE CODE 510 2,850 5,650 8,500										
FRAZER, JANE 1712 SO 5TH ST IRONTON, OHIO 45638 VOL 603 PG 635 PARCEL-ID 36-056-1400.000 12-04-95 TRNSF TO 36-056-1400.000 SCHERER, JACOB F. & JANIC	-00-00 19FAIR GROUNDS ADD FR LOT 20, 21, 22 NIXON ADD. 60 X 0000.00A RES USE CODE 510 00 00 00										
BALL, WILLIAM G. & PEARL R. 1105 KEMP AVE. IRONTON, OHIO 45638 VOL 549 PG 161 & 163 PARCEL-ID 36-056-1500.000	-00-00 21 FAIRGROUNDS ADD RES USE CODE 500 1,300 00 1,300										
GRISWOLD, KAY & KIMBERLY D.	-00-00 LOT 22 FAIRGROUNDS AD										

DAYTON LEGAL BLANK INC 60388

TAX RATE 40.40
A/R RED FACTOR 15.4224
OTH RED FACTOR 13.8603

LAWRENCE
TAX DISTRICT 36-UPPER TWP-FOURTH WARD-IRONTON CORP-IRONTON S.D.

GENERAL TAX LIST AND DUPLICATE OF REAL AND PUBLIC UTILITY PROPERTY
COUNTY REAL ESTATE TAXES AND SPECIAL ASSESSMENTS

12/23/96

TAX YEAR 1996
INTEREST RATE

OWNER'S NAME MAILING ADDRESS	DESCRIPTION			TAXES CHARGED	DECEMBER TAXES	PENALTY	JUNE TAXES	PENALTY	TOTAL DELINQUENT	C. D. DATE	MEMO
	LAND	IMPROVEMENTS	TOTAL VALUE								
1718 S. 5TH ST. IRONTON, OHIO 45638-000 VOL 534 P 352 PARCEL-ID 36-056-1501.000	D 0000.00A RES USE CODE 510 1,900 12,870 14,770 HOMESITE VALUE LISTED BELOW 1,900 12,640 14,540										
BEASLEY, CECIL & BETTY 1722 SO. 5TH ST IRONTON, OHIO 45638 VOL 290 PG 115 PARCEL-ID 36-056-1600.000	-00-00 23FAIR GROUNDS ADD 0000.00A RES USE CODE 510 1,900 11,780 13,680 HOMESITE VALUE LISTED BELOW 1,900 11,780 13,680										
KERR, ORVAL P LIFE EST REM PEG GY BAKER 415 HEPLAR ST. IRONTON, OHIO 45638-0000 VOL 578 PG 50 PARCEL-ID 36-056-1700.000	-00-00 24FAIR GROUNDS ADD 40 ON HEPLAR X 40 0000.00A RES USE CODE 510 00 00 00										
11-27-96 TRNSF TO 36-056-1700.000 BAKER, PEGGY											
BAKER, PEGGY 1017 SO 5TH ST IRONTON, OHIO 45638-000 VOL 578 PG 50 PARCEL-ID 36-056-1700.000	-00-00 24FAIR GROUNDS ADD 40 ON HEPLAR X 40 0000.00A RES USE CODE 510 880 3,870 4,750 HOMESITE VALUE LISTED BELOW 880 3,870 4,750										
11-27-96 TRNSF FROM 36-056-1700.000 KERR, ORVAL P LIFE EST RE											
KERR, ORVAL P LIFE ESTATE WINONA OYER REMAINDER 415 HEPLAR ST. IRONTON, OHIO 45638-0000 VOL 578 PG 50 PARCEL-ID 36-056-1700.000	-00-00 24FAIR GROUNDS ADD 40 ON HEPLAR X 40 0000.00A RES USE CODE 510 00 00 00										
11-27-96 TRNSF TO 36-056-1700.000 KERR, ORVAL P LIFE EST RE											
WILLIS, MEREDITH M. & ANNALOUISE 1726 SO 5TH ST IRONTON, OHIO 45638-0000 VOL 445 PG 636 PARCEL-ID 36-056-1800.000	-00-00 24FAIR GROUNDS ADD 40 ON 5TH X 92 ON HEPL A 0000.00A RES USE CODE 510 1,580 8,330 9,910 HOMESITE VALUE LISTED BELOW 1,580 8,330 9,910										
UNDERHILL, GARY R. & JANET ROWE 704 S. 5TH ST. IRONTON, OHIO 45638 PARCEL-ID 36-057-0100.000	-00-00 29FAIR GROUNDS ADD. LESS PT. W 42 0000.00A RES USE CODE 510 1,560 10,230 11,790 HOMESITE VALUE LISTED BELOW 1,560 10,230 11,790										
KLEINMAN, TIMOTHY C	-00-00 29FAIR GROUNDS ADD.										

TAX RATE 40.40
A/R RED FACTOR 15.4224
OTH RED FACTOR 13.8603

LAWRENCE
TAX DISTRICT 36-UPPER TWP-FOURTH WARD-IRONTON CORP-IRONTON S.D.

GENERAL TAX LIST AND DUPLICATE OF REAL AND PUBLIC UTILITY PROPERTY
COUNTY REAL ESTATE TAXES AND SPECIAL ASSESSMENTS

12/23/96

TAX YEAR 1996
INTEREST RATE

OWNER'S NAME MAILING ADDRESS	DESCRIPTION			TAXES CHARGED	DECEMBER TAXES	PENALTY	JUNE TAXES	PENALTY	TOTAL DELINQUENT	C. D. DATE	MEMO
	LAND	IMPROVEMENTS	TOTAL VALUE								
1711 SO. 6TH. ST. IRONTON, OHIO 45638 VOL 581 PG 270 PARCEL-ID 36-057-0200.000	WEST 42 0000.00A RES USE CODE 510 1,000 7,000 8,000 HOMESITE VALUE LISTED BELOW 1,000 7,000 8,000										
THOMAS, LOUISE S. LIFE ESTATE THOMAS, CALVIN LIFE ESTATE 516 PARK AVE. IRONTON, OHIO 45638 VOL 479 PG 307 PARCEL-ID 36-057-0300.000	-00-00 30FAIR GROUNDS ADD. 0000.00A RES USE CODE 510 1,730 5,200 6,930 HOMESITE VALUE LISTED BELOW 1,730 5,200 6,930			5/13/97 Thomas, Frank & Harry S. — Duane & Judy Walker Louise 6/14/97 Duane & Judy Walker	Harry S. ④ 6/14/97		Thomas, Frank ②				
ROBERTS, ROBERT K. & EMMA JEAN 1824 S. 5TH IRONTON, OHIO 45638-000 VOL 412 PG 539 PARCEL-ID 36-057-0400.000	-00-00 31FAIR GROUNDS ADD. 41X91 0000.00A RES USE CODE 510 1,600 9,790 11,390 HOMESITE VALUE LISTED BELOW 1,600 9,790 11,390										
JOSEPH, ROBERT 058 C/O STAR BANK 425 WALNUT STREET P. O. BOX 1038 CINCINNATI, OHIO 452C1-1038 VOL 608 PG 499 PARCEL-ID 36-057-0500.000	-00-00 31FAIR GROUNDS ADD. 41X41 0000.00A COM USE CODE 419 1,030 5,700 6,730										
04-09-96 TRNSF FROM 36-057-0500.000 CLEARY, ROBERT A.											
CLEARY, ROBERT A. 058 C/O STAR BANK 425 WALNUT STREET P. O. BOX 1038 CINCINNATI, OHIO 452C1-1038 VOL 563 PG 153,155 PARCEL-ID 36-057-0500.000	-00-00 31FAIR GROUNDS ADD. 41X41 0000.00A COM USE CODE 419 00 00 00										
04-09-96 TRNSF TO 36-057-0500.000 JOSEPH, ROBERT											
SCIOR, DONALD R. & JOANN 1904 S. 5TH ST. IRONTON, OHIO 45638-240Y PARCEL-ID 36-057-0600.000	-00-00 32FAIR GROUNDS ADD. 50 ON NEAL X 40 ON ALLE 0000.00A RES USE CODE 500 820 00 820			Grantors res. life est. Anthony Scior							
SCIOR, DONALD R & JOANN 1904 S. 5TH ST. IRONTON, OHIO 45638-240X PARCEL-ID 36-057-0700.000	-00-00 32FAIR GROUNDS ADD. 40 ON 5TH X 82 ON NEALLESS 10 0000.00A RES USE CODE 510 1,460 12,060 13,520 HOMESITE VALUE LISTED BELOW 1,460 12,060 13,520			Same							
VOLGARES, JAMES F.	-00-00 33FAIR GROUNDS ADD.										

DAYTON LEGAL BLANK INC 60388

TAX RATE 40.40
A/R RED FACTOR 15.4224
OTH RED FACTOR 13.8603

LAWRENCE
TAX DISTRICT 36-UPPER TWP-FOURTH WARD-IRONTON CORP-IRONTON S.D.

GENERAL TAX LIST AND DUPLICATE OF REAL AND PUBLIC UTILITY PROPERTY
COUNTY REAL ESTATE TAXES AND SPECIAL ASSESSMENTS

TAX YEAR 1996
INTEREST RATE
12/23/96 PAGE NO 6497

OWNER'S NAME MAILING ADDRESS	DESCRIPTION			TAXES CHARGED	DECEMBER TAXES	PENALTY	JUNE TAXES	PENALTY	TOTAL DELINQUENT	C. D. DATE	MEMO
	LAND	IMPROVEMENTS	TOTAL VALUE								
5578 CHAPMAN CT. HILLIARD, OHIO 43026 VOL 455 PG 345 PARCEL-ID 36-057-0800.000	0000.00A	RES USE CODE 510									
	1,900	12,910	14,810								
	HOMESITE VALUE LISTED BELOW										
	1,900	8,330	10,230								
FRALEY, GARY & LINDA 1912 SO 5TH ST IRONTON, OHIO 45638-0000 VOL 563 PG 247 PARCEL-ID 36-057-0900.000	-00-00 34FAIR GROUNDS ADD. 0000.00A	RES USE CODE 510									
	1,900	8,560	10,460								
ALDRIDGE, JUANITA 1916 SO. 5TH ST IRONTON, OHIO 45638-240A PARCEL-ID 36-057-1000.000	-00-00 35FAIR GROUNDS ADD. 11 OFF LOT 46 KEMP'S 0000.00A	RES USE CODE 510									
	1,900	7,420	9,320								
	HOMESITE VALUE LISTED BELOW										
	1,900	7,420	9,320								
PATRICK, GREGORY 1909 S. 5TH ST. IRONTON, OHIO 45638-000 VOL 599 PG 687 PARCEL-ID 36-057-1100.000	-00-00 39FAIR GROUNDS ADD. FR. LOT 83 KEMP'S ADD. 0000.00A	RES USE CODE 500									
	1,300	00	1,300								
FANNIN, J. PATRIC ETAL & FANNI N, HELEN V. LIFE ESTATE 504 NEAL AVE IRONTON, OHIO 45638 PARCEL-ID 36-057-1200.000	-00-00 40FAIR GROUNDS ADD. FR. LOT 83 KEMP'S ADD. 0000.00A	RES USE CODE 510									
	2,080	16,390	18,470								
	HOMESITE VALUE LISTED BELOW										
	2,080	14,790	16,870								
HIERONIMUS, JANET L. & DANIEL R. 183 TWP RD 1190 IRONTON, OHIO 45638 VOL 602 PG 285 PARCEL-ID 36-057-1300.000	-00-00 41FAIR GROUNDS ADD. 41 ON ALLEY X 61 ON NEAL 0000.00A	RES USE CODE 510									
	1,500	7,370	8,370								
HALL, RUBY 1823 SO 5TH ST IRONTON, OHIO 45638 VOL 600 PG 388 PARCEL-ID 36-057-1400.000	-00-00 41FAIR GROUNDS ADD. 41 ON 5TH X 71.3 ON NEAL 0000.00A	RES USE CODE 510									
	1,900	7,090	8,990								
	HOMESITE VALUE LISTED BELOW										
	1,900	7,090	8,990								
LYND, JAMES L. & SHARON 1819 SO 5TH ST IRONTON OHIO 45638 VOL 404 PG 54 PARCEL-ID 36-057-1500.000	-00-00 42FAIR GROUNDS ADD. 0000.00A	RES USE CODE 510									
	1,900	5,880	7,780								
	HOMESITE VALUE LISTED BELOW										
	1,900	5,880	7,780								
FAULKNER, CURTIS RAY & LINDA S . 1815 SOUTH 5TH STREET IRONTON, OHIO 45638 PARCEL-ID 36-057-1600.000	-00-00 43FAIR GROUNDS ADD. 0000.00A	RES USE CODE 510									
	1,900	11,000	12,900								
	HOMESITE VALUE LISTED BELOW										

TAX RATE 40.40
A/R RED FACTOR 15.4224
OTH RED FACTOR 13.8603

LAWRENCE
TAX DISTRICT 36-UPPER TWP-FOURTH WARD-IRONTON CORP-IRONTON S.D.

GENERAL TAX LIST AND DUPLICATE OF REAL AND PUBLIC UTILITY PROPERTY
COUNTY REAL ESTATE TAXES AND SPECIAL ASSESSMENTS

TAX YEAR 1996
INTEREST RATE
12/23/96 PAGE NO 6498

OWNER'S NAME MAILING ADDRESS	DESCRIPTION			TAXES CHARGED	DECEMBER TAXES	PENALTY	JUNE TAXES	PENALTY	TOTAL DELINQUENT	C. D. DATE	MEMO
	LAND	IMPROVEMENTS	TOTAL VALUE								
	1,900	11,000	12,900								
PARSONS, RUSSELL W. & CORLISS 1811 S. 5TH ST. IRONTON, OHIO 45638-0000 PARCEL-ID 36-057-1700.000	-00-00 44FAIR GROUNDS ADD. 0000.00A	RES USE CODE 510									
	1,900	8,280	10,180								
	HOMESITE VALUE LISTED BELOW										
	1,900	8,280	10,180								
KOERPER, HAROLD & PATRICIA 1809 S. 5TH ST IRONTON, OHIO 45638 PARCEL-ID 36-057-1800.000	-00-00 45FAIR GROUNDS ADD. 0000.00A	RES USE CODE 510									
	2,080	17,930	20,010								
	HOMESITE VALUE LISTED BELOW										
	2,080	17,700	19,780								
KOERPER, HAROLD & PATRICIA 1809 S. 5TH ST IRONTON, OHIO 45638 PARCEL-ID 36-058-0100.000	-00-00 46FAIR GROUNDS ADD. 0000.00A	RES USE CODE 500									
	1,300	00	1,300								
WALDO, JAMES E. 417 S. 4TH ST IRONTON, OHIO 45638 VOL 581 PG 457 PARCEL-ID 36-058-0200.000	-00-00 47FAIR GROUNDS ADD. 0000.00A	COM USE CODE 499									
	2,310	19,800	22,110								
GOLDCAMP, MICHAEL P. & PAMELA C. 1725 S. 5TH ST. IRONTON, OHIO 45638 VOL 444 PG 825 PARCEL-ID 36-058-0300.000	-00-00 48FAIR GROUNDS ADD. 10 S SIDE 49 0000.00A	RES USE CODE 510									
	2,600	16,030	18,630								
	HOMESITE VALUE LISTED BELOW										
	2,600	16,030	18,630								
FIRST FEDERAL SAVINGS AND LOAN ASSOCIATION OF IRONTON 002 415 CENTER STREET IRONTON, OHIO 45638 VOL 536 PG 293 PARCEL-ID 36-058-0400.000	-00-00 49FAIR GROUNDS ADD. LESS 10 S SIDE 0000.00A	RES USE CODE 510									
	1,430	6,830	8,260								
	HOMESITE VALUE LISTED BELOW										
	1,430	6,830	8,260								
JEWELL, VALERIE J. & LAWRENCE E. C/O AMERICAN REALTY TAX SERVICES, INC. 25925 TELEGRAPH ROAD SOUTHFIELD, MICHIGA 48034 VOL 578 PG 621 PARCEL-ID 36-058-0500.000	-00-00 50FAIR GROUNDS ADD. 0000.00A	RES USE CODE 510									
	1,900	8,830	10,730								
	HOMESITE VALUE LISTED BELOW										
	1,900	8,830	10,730								
KING, DANA 4130 ST RT 141 IRONTON, OHIO 45638-0000 VOL 590 PG 84 PARCEL-ID 36-058-0600.000	51 FAIRGROUNDS ADDITION	RES USE CODE 510									
	1,900	8,090	9,990								
ALFREY, STEWART R. & MARY ANN 1711 SOUTH 5TH ST. IRONTON, OHIO 45638	-00-00 52FAIR GROUNDS ADD. 0000.00A	RES USE CODE 510									

DAYTON LEGAL BLANK INC 60388

TAX RATE 40.40
A/R RED FACTOR 15.4224
OTH RED FACTOR 13.8603

LAWRENCE
TAX DISTRICT 36-UPPER TWP-FOURTH WARD-IRONTON CORP-IRONTON S.D.

GENERAL TAX LIST AND DUPLICATE OF REAL AND PUBLIC UTILITY PROPERTY
COUNTY REAL ESTATE TAXES AND SPECIAL ASSESSMENTS

TAX YEAR 1996
INTEREST RATE
12/23/96 PAGE NO 6499

OWNER'S NAME MAILING ADDRESS	DESCRIPTION			TAXES CHARGED	DECEMBER TAXES	PENALTY	JUNE TAXES	PENALTY	TOTAL DELINQUENT	C. D. DATE	MEMO
	LAND	IMPROVEMENTS	TOTAL VALUE								
VOL 494 PG 400 PARCEL-ID 36-058-0700.000	1,900	8,380	10,280								
HARRISON, WILLIAM DAVID 1707 SO. 5TH ST IRONTON, OHIO 45638 VOL 364 PG 199 PARCEL-ID 36-058-0800.000	-00-00 53FAIR GROUNDS ADD. 0000.00A RES USE CODE 510 1,730 5,080 6,810 HOMESITE VALUE LISTED BELOW 1,730 5,080 6,810										
BURTON, COSPER W. 519 5TH ST. EAST HUNTINGTON, WV 25701 PARCEL-ID 36-058-0900.000	-00-00 54FAIR GROUNDS ADD. FR ON 5TH & OAK ST. 0000.00A RES USE CODE 510 1,990 14,080 16,070 HOMESITE VALUE LISTED BELOW 1,990 7,200 9,190										
FAIRCHILD, KENNETH D. & PHYLLI 1628 S. 6TH ST. IRONTON, OHIO 45638-000T VOL 391 PARCEL-ID 36-058-1000.000	-00-00 55FAIR GROUNDS ADD. E 1/3 59.4 ON OAK X 60 ON 6 0000.00A COM USE CODE 499 2,170 20,440 22,610										
CARROLL, KEITH R. & DOROTHY H. 519 OAK ST IRONTON, OHIO 45638 VOL 305 PG 34 PARCEL-ID 36-058-1100.000	-00-00 55FAIR GROUNDS ADD. MID 1/3 39.8 ON OAK X 0000.00A RES USE CODE 510 1,210 8,370 9,580 HOMESITE VALUE LISTED BELOW 1,210 8,370 9,580										
PRICE, RICHARD B AND SUSAN E 1802 SOUTH FIFTH STREET IRONTON, OHIO 45638-0000 VOL 528 PG 378 PARCEL-ID 36-058-1200.000	-00-00 25FAIR GROUNDS ADD. 0000.00A RES USE CODE 510 2,080 18,140 20,220 HOMESITE VALUE LISTED BELOW 2,080 18,140 20,220										
WILLIAMS, ROBERT L JR & RAYEN 1704 SO. 6TH ST IRONTON, OHIO 45638 VOL 306 PG 94 PARCEL-ID 36-058-1300.000	-00-00 57FAIR GROUNDS ADD. 0000.00A RES USE CODE 510 1,900 9,440 11,340 HOMESITE VALUE LISTED BELOW 1,900 9,440 11,340										
WILLIAMS, LORI A. 515 OAK ST. IRONTON, OHIO 45638 VOL 536 PG 36 PARCEL-ID 36-058-1400.000	55 FAIR GR ADD W 1/3 32.8 ON O AK X 60 & ALL ALLEY (16') RES USE CODE 510 1,520 9,940 11,460 HOMESITE VALUE LISTED BELOW 1,520 9,940 11,460										
DEAN, KENNETH ROLAND AND JILL 1810 S. 5TH IRONTON, OHIO 45638-0000 VOL 419 PG 316 PARCEL-ID 36-058-1500.000	-00-00 27FAIR GROUNDS ADD. 0000.00A RES USE CODE 510 1,900 15,510 17,410 HOMESITE VALUE LISTED BELOW 1,900 15,510 17,410										

TAX RATE 40.40
A/R RED FACTOR 15.4224
OTH RED FACTOR 13.8603

LAWRENCE
TAX DISTRICT 36-UPPER TWP-FOURTH WARD-IRONTON CORP-IRONTON S.D.

GENERAL TAX LIST AND DUPLICATE OF REAL AND PUBLIC UTILITY PROPERTY
COUNTY REAL ESTATE TAXES AND SPECIAL ASSESSMENTS

TAX YEAR 1996
INTEREST RATE
12/23/96 PAGE NO 6500

OWNER'S NAME MAILING ADDRESS	DESCRIPTION			TAXES CHARGED	DECEMBER TAXES	PENALTY	JUNE TAXES	PENALTY	TOTAL DELINQUENT	C. D. DATE	MEMO
	LAND	IMPROVEMENTS	TOTAL VALUE								
ENSOR, SCOTT LAYNE & ENSOR, BARBARA JUDITH 058 C/O STAR BANK 425 WALNUT STREET P. O. BOX 1038 CINCINNATI, OHIO 45201-1038 VOL 476 PG 167 PARCEL-ID 36-058-1600.000	-00-00 28FAIR GROUNDS ADD. 0000.00A RES USE CODE 510 1,900 11,640 13,540 HOMESITE VALUE LISTED BELOW 1,900 11,640 13,540										
TOMKO, JOSEPH F. 1802 SO. 5TH ST IRONTON, OHIO 45638 VOL 526 PG 667 PARCEL-ID 36-058-1700.000	-00-00 26FAIR GROUNDS ADD. 0000.00A RES USE CODE 510 1,900 11,080 12,980										
CLUTTS, ELIZABETH M., LIFE EST. C/O MORRISON LAW OFFICES 3220 RIVERSIDE DR. C-1 COLUMBUS, OHIO 43221-1736 VOL 274 PG 344 PARCEL-ID 36-058-1800.000	-00-00 58FAIR GROUNDS ADD. 0000.00A RES USE CODE 510 1,900 11,480 13,380 HOMESITE VALUE LISTED BELOW 1,900 11,480 13,380			11/24/97 Aff 1706 So 6th St Ironton 11/24/97 Mary Elizabeth Clutts — Melissa Ann Brownstead —							
WHITMAN, PHILIP DOUGLAS & KARE N 1710 SO 6TH ST IRONTON, OHIO 45638 VOL 570 PG 249 PARCEL-ID 36-059-0100.000	-00-00 59FAIR GROUNDS ADD. 0000.00A RES USE CODE 510 1,730 3,760 5,490 HOMESITE VALUE LISTED BELOW 1,730 3,760 5,490										
KEENEY, KEVIN D. & FULLER, ELLEN SUE 058 C/O STAR BANK 425 WALNUT STREET P. O. BOX 1038 CINCINNATI, OHIO 45201-1038 VOL 475 PG 29 PARCEL-ID 36-059-0200.000	-00-00 60FAIR GROUNDS ADD. 0000.00A RES USE CODE 510 1,900 8,080 9,980 HOMESITE VALUE LISTED BELOW 1,900 8,080 9,980										
HOWARD, JEFFREY K & DEANNA J 1004 JONES ST IRONTON, OHIO 45638 VOL 600 PG 439 PARCEL-ID 36-059-0300.000	-00-00 62FAIR GROUNDS ADD. S 1/2 WHOLE 63 0000.00A RES USE CODE 520 3,110 20,890 24,000 HOMESITE VALUE LISTED BELOW 3,110 16,070 19,180										
HACKER, DANIEL J. 1718 SO. 6TH ST IRONTON, OHIO 45638 VOL 557 PG 722 PARCEL-ID 36-059-0400.000	-00-00 61FAIR GROUNDS ADD. N 1/2 62 0000.00A RES USE CODE 510 3,110 18,350 21,460 HOMESITE VALUE LISTED BELOW 3,110 18,350 21,460										
BREEDING, JAMES E. & HELEN ROSE CORN BREEDING 1804 S. 6TH ST. REAR IRONTON, OHIO 45638 VOL 333 PG 471 PARCEL-ID 36-059-0500.000	64 FAIR GROUNDS ADD 36 ON HEPL AR X 80 ON SUGAR ALLEY 65 RES USE CODE 510 3,460 7,200 10,660 HOMESITE VALUE LISTED BELOW										

DAYTON LEGAL BLANK INC 60388

TAX RATE 40.40
A/R RED FACTOR 15.4224
OTH RED FACTOR 13.8603

LAWRENCE
TAX DISTRICT 36-UPPER TWP-FOURTH WARD-IRONTON CORP-IRONTON S.D.

GENERAL TAX LIST AND DUPLICATE OF REAL AND PUBLIC UTILITY PROPERTY
COUNTY REAL ESTATE TAXES AND SPECIAL ASSESSMENTS

12/23/96

TAX YEAR 1996
INTEREST RATE

OWNER'S NAME MAILING ADDRESS	DESCRIPTION			TAXES CHARGED	DECEMBER TAXES	PENALTY	JUNE TAXES	PENALTY	TOTAL DELINQUENT	C. D. DATE	MEMO
	LAND	IMPROVEMENTS	TOTAL VALUE								
	3,460	7,200	10,660								
WOLFORD, LOUISE (AKA MARGARET L.) AND WOLFORD, CHESTER R. 1804 S. 6TH ST IRONTON, OHIO 45638 VOL 491 PG 533 PARCEL-ID 36-059-0600.000	64 FAIRGROUND ADD 96 ON HEPLAR X 80 ON 6TH ST 65 RES USE CODE 510 1,410	19,780	21,190 HOMESITE VALUE LISTED BELOW 1,410 19,780 21,190								
WOODS, JAMES E & MARY C 1812 SO. 6TH ST IRONTON, OHIO 45638 VOL 366 PG 468 PARCEL-ID 36-059-0700.000	-00-00 66FAIR GROUNDS ADD. 0000.00A RES USE CODE 510 1,900	11,110	13,010 HOMESITE VALUE LISTED BELOW 1,900 11,110 13,010								
SPARKS, DONALD L. & LUCILLE 1814 SO. 6TH. ST. IRONTON, OHIO 45638 VOL 500 PG 33 PARCEL-ID 36-059-0800.000	-00-00 67FAIR GROUNDS ADD. 0000.00A RES USE CODE 510 1,900	7,040	8,940 HOMESITE VALUE LISTED BELOW 1,900 7,040 8,940								
DOUGHMAN, JONAS J. & NORMA 1820 SOUTH 6TH STREET IRONTON, OHIO 45638 VOL 527 PG 259 PARCEL-ID 36-059-0900.000	-00-00 68FAIR GROUNDS ADD. 0000.00A RES USE CODE 510 2,080	14,870	16,950 HOMESITE VALUE LISTED BELOW 2,080 14,870 16,950								
KEARNS, THOMAS M & LETITIA JANE 1824 SO 6TH STREET IRONTON, OHIO 45638 VOL 561 PG 01 PARCEL-ID 36-059-1000.000	-00-00 69FAIR GROUNDS ADD. 70 0000.00A COM USE CODE 499 4,620	23,250	27,870								
SMITH, THOMAS K. & JANET K. 1908 S. 6TH ST. IRONTON, OHIO 45638 VOL 450 PG 75 PARCEL-ID 36-059-1100.000	71 FAIR GROUNDS 0.02ACS RES USE CODE 500 90	00	90								
DALTON, DORIS 1819 SO. 6TH ST IRONTON, OHIO 45638 PARCEL-ID 36-059-1300.000	-00-00 74FAIR GROUNDS ADD. FR. LOT 22 PARK VIEW 0000.00A RES USE CODE 510 1,900	12,710	14,610 HOMESITE VALUE LISTED BELOW 1,900 12,710 14,610								
LARTER, BILLY WALTER & MARY Louise 1815 S. 6TH ST IRONTON, OHIO 45638 VOL 424 PG 305 PARCEL-ID 36-059-1400.000	-00-00 75FAIR GROUNDS ADD. 0000.00A RES USE CODE 510 1,900	12,540	14,440 HOMESITE VALUE LISTED BELOW 1,900 12,540 14,440	Grantor Res Life Est						4/16/98	William Michael Larter & Joan Brent Larter & Suzanne Morrison —
MOOTZ, DONALD W. ET AL P.O. BOX 32 KITTS HILL, OH. 45645-0000	-00-00 76FAIR GROUNDS ADD. 0000.00A RES USE CODE 510										

TAX RATE 40.40
A/R RED FACTOR 15.4224
OTH RED FACTOR 13.8603

LAWRENCE
TAX DISTRICT 36-UPPER TWP-FOURTH WARD-IRONTON CORP-IRONTON S.D.

GENERAL TAX LIST AND DUPLICATE OF REAL AND PUBLIC UTILITY PROPERTY
COUNTY REAL ESTATE TAXES AND SPECIAL ASSESSMENTS

12/23/96

TAX YEAR 1996
INTEREST RATE

OWNER'S NAME MAILING ADDRESS	DESCRIPTION			TAXES CHARGED	DECEMBER TAXES	PENALTY	JUNE TAXES	PENALTY	TOTAL DELINQUENT	C. D. DATE	MEMO
	LAND	IMPROVEMENTS	TOTAL VALUE								
VOL 465 PG 109 PARCEL-ID 36-059-1500.000	1,900	9,200	11,100								
ROWE, OSCAR R & TAMRA S 1807 S. 6TH ST. IRONTON, OHIO 45638-2466 VOL 610 PG 473 PARCEL-ID 36-059-1600.000 06-05-96 TRNSF FROM 36-059-1600.000 NANCE, MARGARET L.	-00-00 77FAIR GROUNDS ADD. 0000.00A RES USE CODE 510 1,900	10,940	12,840 HOMESITE VALUE LISTED BELOW 1,900 10,940 12,840								
NANCE, MARGARET L. 1807 S. 6TH ST. IRONTON, OHIO 45638-2466 VOL 594 PG 298, 301 PARCEL-ID 36-059-1600.000 06-05-96 TRNSF TO 36-059-1600.000 ROWE, OSCAR R & TAMRA S	-00-00 77FAIR GROUNDS ADD. 0000.00A RES USE CODE 510 00	00	00								
DUPREE, ROBERT E. & MARJORIE R. LIFE EST. 1803 SO. 6TH ST IRONTON, OHIO 45638-2466 PARCEL-ID 36-059-1700.000	-00-00 78FAIR GROUNDS ADD. 0000.00A RES USE CODE 510 1,900	13,240	15,140 HOMESITE VALUE LISTED BELOW 1,900 13,240 15,140								
JENKINS, CHARLENE ET AL 1723 SO. 6TH ST IRONTON, OHIO 45638 VOL 479 PG 603 PARCEL-ID 36-059-1800.000	-00-00 79FAIR GROUNDS ADD. 0000.00A RES USE CODE 510 1,900	11,090	12,990 HOMESITE VALUE LISTED BELOW 1,900 6,740 8,640								
ROADCUP, ORIEN E. & JANET R. 1719 SO. 6TH ST IRONTON, OHIO 45638 VOL 351 PG 200 PARCEL-ID 36-060-0100.000	-00-00 80FAIR GROUNDS ADD. 0000.00A RES USE CODE 510 2,080	14,790	16,870 HOMESITE VALUE LISTED BELOW 2,080 14,790 16,870								
SMITH, WILBURN K. JR. & SMITH WILBURN K & MARCELLA LIFE EST 1715 SO. 6TH ST IRONTON, OHIO 45638 VOL 524 PG 250 PARCEL-ID 36-060-0200.000	-00-00 81FAIR GROUNDS ADD. 0000.00A RES USE CODE 510 1,900	6,960	8,860 HOMESITE VALUE LISTED BELOW 1,900 6,410 8,310								
KLEINMAN, TIMOTHY CHARLES 1711 S. 6TH ST. IRONTON, OHIO 45638 VOL 412 PG 251 PARCEL-ID 36-060-0300.000	-00-00 82FAIR GROUNDS ADD. 0000.00A RES USE CODE 510 1,900	12,120	14,020 HOMESITE VALUE LISTED BELOW 1,900 9,960 11,860								
BOWMAN, ELLA & COFER, KATHLEEN SUSAN 1709 S. 6TH. ST. IRONTON, OHIO 45638 VOL 553 PG 575 PARCEL-ID 36-060-0400.000	-00-00 83FAIR GROUNDS ADD. 0000.00A RES USE CODE 510 1,900	5,970	7,870 HOMESITE VALUE LISTED BELOW 1,900 5,970 7,870								

DAYTON LEGAL BLANK INC. 60388

TAX RATE 40.40
A/R RED FACTOR 15.4224
OTH RED FACTOR 13.8603

LAWRENCE
TAX DISTRICT 36-UPPER TWP-FOURTH WARD-IRONTON CORP-IRONTON S.D.

GENERAL TAX LIST AND DUPLICATE OF REAL AND PUBLIC UTILITY PROPERTY
COUNTY REAL ESTATE TAXES AND SPECIAL ASSESSMENTS

12/23/96

TAX YEAR 1996
INTEREST RATE

OWNER'S NAME MAILING ADDRESS	DESCRIPTION			TAXES CHARGED	DECEMBER TAXES	PENALTY	JUNE TAXES	PENALTY	TOTAL DELINQUENT	C. D. DATE	MEMO
	LAND	IMPROVEMENTS	TOTAL VALUE								
PERNESTTI, DELORES 1707 SOUTH 6TH ST. IRONTON, OHIO 45638 VOL 509 PG 338 PARCEL-ID 36-060-0500.000	-00-00 84FAIR GROUNDS ADD. 0000.00A RES USE CODE 510 1,900 6,720 8,620 HOMESITE VALUE LISTED BELOW 1,900 6,720 8,620										
WYLIE, JAMES P. AND JOAN M. 1703 SO. 6TH ST IRONTON, OHIO 45638 VOL 413 PG 286 PARCEL-ID 36-060-0600.000	-00-00 85FAIR GROUNDS ADD. 0000.00A COM USE CODE 499 1,730 10,660 12,390 HOMESITE VALUE LISTED BELOW 1,730 6,560 8,290										
WHITEHEAD, CHLOIE MARIE & DONALD RAY 1315 S 9TH ST IRONTON, OHIO 45638 VOL 528 PG 538 PARCEL-ID 36-060-0700.000	-00-00 86FAIR GROUNDS ADD. 40 ON 6TH X 70 ON OAK 0000.00A RES USE CODE 510 1,360 7,300 8,660										
SMITH, JAMES D & JOYCE A 611 OAK ST IRONTON, OHIO 45638 VOL 344 PG 558 PARCEL-ID 36-060-0800.000	-00-00 86FAIR GROUNDS ADD. 58.6 ON OAK X 40 ON ALLEY 0000.00A RES USE CODE 510 1,270 00 1,270										
SMITH, JAMES D & JOYCE A ABATEMENT 92-99 PARCEL-ID 36-060-0800.333	ABATEMENT ABT USE CODE 710 00 16,160 16,160										
JOHNSON, THELMA L 1623 S. 6TH ST. IRONTON, OHIO 45638 VOL 567 PG 549 PARCEL-ID 36-060-0900.000	-00-00 87FAIR GROUNDS ADD. 0000.00A RES USE CODE 510 1,900 6,940 8,840 HOMESITE VALUE LISTED BELOW 1,900 6,940 8,840										
DARBAKER, JANE 1619 SOUTH 6TH STREET IRONTON, OHIO 45638 VOL 536 PG 249 PARCEL-ID 36-060-1000.000	-00-00 88FAIR GROUNDS ADD. 0000.00A RES USE CODE 510 1,820 7,180 9,000 HOMESITE VALUE LISTED BELOW 1,820 6,930 8,750										
CUTLIP, THOMAS L. & PATRICIA D. 1601 SOUTH 7TH ST. IRONTON, OHIO 45638 VOL 534 PG 91 PARCEL-ID 36-060-1100.000	-00-00 91FAIR GROUNDS ADD. 1.7 S SIDE WHOLE WHOLE 9 0000.00A RES USE CODE 510 2,700 12,640 15,340 HOMESITE VALUE LISTED BELOW 2,700 12,640 15,340										
STANLEY, CAROL & BERNICE 1616 SO. 7TH ST IRONTON, OHIO 45638 VOL 335 PG 7 PARCEL-ID 36-060-1200.000	-00-00 94FAIR GROUNDS ADD. 0000.00A RES USE CODE 510 1,900 9,690 11,590 HOMESITE VALUE LISTED BELOW										

TAX RATE 40.40
A/R RED FACTOR 15.4224
OTH RED FACTOR 13.8603

LAWRENCE
TAX DISTRICT 36-UPPER TWP-FOURTH WARD-IRONTON CORP-IRONTON S.D.

GENERAL TAX LIST AND DUPLICATE OF REAL AND PUBLIC UTILITY PROPERTY
COUNTY REAL ESTATE TAXES AND SPECIAL ASSESSMENTS

12/23/96

TAX YEAR 1996
INTEREST RATE

OWNER'S NAME MAILING ADDRESS	DESCRIPTION			TAXES CHARGED	DECEMBER TAXES	PENALTY	JUNE TAXES	PENALTY	TOTAL DELINQUENT	C. D. DATE	MEMO
	LAND	IMPROVEMENTS	TOTAL VALUE								
	1,900	9,690	11,590								
WYLIE, MICHAEL SCOTT & TERESA ELAINE 1618 SO. 7TH ST IRONTON, OHIO 45638 VOL 587 PG 793 PARCEL-ID 36-060-1300.000	-00-00 95FAIR GROUNDS ADD. 0000.00A RES USE CODE 510 1,900 10,380 12,280 HOMESITE VALUE LISTED BELOW 1,900 10,380 12,280										
WHITEHEAD, RICHARD LEE & SARAH 1620 SO. 7TH ST IRONTON, OHIO VOL 407 PG 290 PARCEL-ID 36-060-1400.000	-00-00 96FAIR GROUNDS ADD. 0000.00A RES USE CODE 510 2,080 16,890 18,970 HOMESITE VALUE LISTED BELOW 2,080 16,890 18,970										
GAGAI, GEORGE & LINDA WHITEHEAD H/W 1628 SO 7TH ST IRONTON, OHIO 45638 VOL 590 PG 738 PARCEL-ID 36-060-1500.000	-00-00 97FAIR GROUNDS ADD. 0000.00A RES USE CODE 510 1,900 13,090 14,990 HOMESITE VALUE LISTED BELOW 1,900 7,800 9,700										
PATRICK, ERNEST G & ESTHER I 1393 N LITTLE CARMEN TER INVERNESS, FL. 34453-9637 VOL 170 PG 433 PARCEL-ID 36-060-1600.000	-00-00 98FAIR GROUNDS ADD. 0000.00A RES USE CODE 510 2,080 15,200 17,280 HOMESITE VALUE LISTED BELOW 2,080 8,940 11,020										
AKERS, MARY LOU, JAMES N. AKERS & VICKI A. ROBERTS 1708 S 7TH STREET IRONTON, OHIO 45638 VOL 545 PG 675 PARCEL-ID 36-060-1700.000	-00-00 99FAIR GROUNDS ADD. 0000.00A RES USE CODE 510 1,900 6,920 8,820 HOMESITE VALUE LISTED BELOW 1,900 6,920 8,820										
HARVEY, CHARLES & VIVIAN LIFE EST REM HARVEY, STEVE & MARK 1712 SO. 7TH ST IRONTON, OHIO 45638 VOL 557 PG 583 PARCEL-ID 36-060-1800.000	-00-00 100FAIR GROUNDS ADD. 0000.00A RES USE CODE 510 1,900 9,420 11,320 HOMESITE VALUE LISTED BELOW 1,900 9,420 11,320										
TAYLOR, FRANK R & AGNES C LIFE ESTATE 1716 SO. 7TH ST IRONTON, OHIO 45638 VOL 567 PG 140 PARCEL-ID 36-061-0100.000	-00-00 101FAIR GROUNDS ADD. 0000.00A RES USE CODE 510 1,900 8,210 10,110 HOMESITE VALUE LISTED BELOW 1,900 7,960 9,860										
DUFORE, MARY A 1720 SOUTH 7TH ST IRONTON, OHIO 45638 VOL 602 P 6608 PARCEL-ID 36-061-0200.000	-00-00 102FAIR GROUNDS ADD. 0000.00A RES USE CODE 510 1,730 4,220 5,950 HOMESITE VALUE LISTED BELOW 1,730 4,220 5,950										
HUNT, MELVIN & HELEN 1722 S. 7TH ST. IRONTON, OHIO 45638-0000 VOL 429 PG 172	-00-00 103 FAIRGROUNDS ADD 40' X 80' ON 7TH LESS 40 X 80 0000.00A RES USE CODE 510										

DAYTON LEGAL BLANK INC 60398

TAX RATE 40.40
A/R RED FACTOR 15.4224
OTH RED FACTOR 13.8603

LAWRENCE
TAX DISTRICT 36-UPPER TWP-FOURTH WARD-IRONTON CORP-IRONTON S.D.

GENERAL TAX LIST AND DUPLICATE OF REAL AND PUBLIC UTILITY PROPERTY
COUNTY REAL ESTATE TAXES AND SPECIAL ASSESSMENTS

TAX YEAR 1996
INTEREST RATE
12/23/96 PAGE NO 6505

OWNER'S NAME MAILING ADDRESS	DESCRIPTION			TAXES CHARGED	DECEMBER TAXES	PENALTY	JUNE TAXES	PENALTY	TOTAL DELINQUENT	C. D. DATE	MEMO
	LAND	IMPROVEMENTS	TOTAL VALUE								
PARCEL-ID 36-061-0300.000	00	00	00								
02-29-96 TRNSF TO 36-061-0300.000 HUNT, HELEN M.											
HUNT, HELEN M. 1722 S. 7TH ST. IRONTON, OHIO 45638-0000 VOL 606 PG 491	-00-00 103 FAIRGROUNDS ADD 40' X 80' ON 7TH LESS 40 X 80 0000.00A RES USE CODE 510										
PARCEL-ID 36-061-0300.000	1,440	10,030	11,470								
	HOMESITE VALUE LISTED BELOW										
	1,440	9,730	11,170								
02-29-96 TRNSF FROM 36-061-0300.000 HUNT, MELVIN & HELEN											
TRUSTEES OF PINE ST. M. E. CHU C/O RON E. COCHRAN 1816 CAMPBELL DR. IRONTON, OHIO 45638-0000 VOL 394 PG 171	-00-00 103 FAIRGROUNDS ADD. 104 PT. WEST 12 FT. 0000.00A RES USE CODE 500										
PARCEL-ID 36-061-0301.000	270	00	270								
NANCE, MARGARET L 617 HEPLAR STREET IRONTON, OHIO 45638-0000 VOL 610 PG 67, 70, 72	-00-00 PT LOT 104 FAIRGROUND SADD 40' X 80' ON H 0000.00A RES USE CODE 510										
PARCEL-ID 36-061-0302.000	1,440	12,430	13,870								
	HOMESITE VALUE LISTED BELOW										
	1,440	12,120	13,560								
05-22-96 TRNSF FROM 36-061-0302.000 SHAFER, ROSE M. LIFE EST											
SHAFER, ROSE M. LIFE EST REM MCMAKIN, MARY M. ETAL C/O MARY MCMACKIN 1522 SOUTH 4TH ST. IRONTON, OHIO 45638-0000 VOL 557 PG 807	-00-00 PT LOT 104 FAIRGROUND SADD 40' X 80' ON H 0000.00A RES USE CODE 510										
PARCEL-ID 36-061-0302.000	00	00	00								
05-22-96 TRNSF TO 36-061-0302.000 NANCE, MARGARET L											
PINE ST. M. E. CHURCH TRS C/O RON E. COCHRAN 1816 CAMPBELL DR. IRONTON, OHIO 45638 VOL 161 PG 596	-00-00 103FAIR GROUNDS ADD. 40 ON HEPLAR X 80 104 0000.00A RES USE CODE 510										
PARCEL-ID 36-061-0400.000	1,440	12,270	13,710								
CUNNINGHAM, SCOTT D. & GRETCHE N L. BOGGS 1804 SO 7TH ST IRONTON, OHIO 45638 VOL 595 PG 207	-00-00 105FAIR GROUNDS ADD. 60 ON 7TH X 90 ON HEPL A 0000.00A RES USE CODE 510										
PARCEL-ID 36-061-0500.000	2,340	8,120	10,460								
	HOMESITE VALUE LISTED BELOW										
	2,340	8,120	10,460								
TATE, ERNEST M. & DEPRIEST, LI NDA 616 HEPLAR ST. IRONTON, OH. 45638-0000	-00-00 105FAIR GROUNDS ADD. 16 1/2 ON HEPLAR X 60 ON ALLE Y 0000.00A RES USE CODE 510										

TAX RATE 40.40
A/R RED FACTOR 15.4224
OTH RED FACTOR 13.8603

LAWRENCE
TAX DISTRICT 36-UPPER TWP-FOURTH WARD-IRONTON CORP-IRONTON S.D.

GENERAL TAX LIST AND DUPLICATE OF REAL AND PUBLIC UTILITY PROPERTY
COUNTY REAL ESTATE TAXES AND SPECIAL ASSESSMENTS

TAX YEAR 1996
INTEREST RATE
12/23/96 PAGE NO 6506

OWNER'S NAME MAILING ADDRESS	DESCRIPTION			TAXES CHARGED	DECEMBER TAXES	PENALTY	JUNE TAXES	PENALTY	TOTAL DELINQUENT	C. D. DATE	MEMO
	LAND	IMPROVEMENTS	TOTAL VALUE								
VOL 558 PG 1 PARCEL-ID 36-061-0600.000	00	00	00								
05-06-96 TRNSF TO 36-061-0600.000 DEPRIEST, LINDA											
DEPRIEST, LINDA 2540 S 5TH ST IRONTON, OH. 45638-0000 VOL 609 PG 367	-00-00 105FAIR GROUNDS ADD. 16 1/2 ON HEPLAR X 60 ON ALLE Y 0000.00A RES USE CODE 510										
PARCEL-ID 36-061-0600.000	450	3,050	3,500								
05-06-96 TRNSF FROM 36-061-0600.000 TATE, ERNEST M. & DEPRIES											
DEPRIEST, LINDA 2540 S 5TH ST IRONTON, OHIO 45638 VOL 609 PG 248	-00-00 105FAIR GROUNDS ADD. 25 1/2 ON HEPLAR X 60 106 0000.00A RES USE CODE 510										
PARCEL-ID 36-061-0700.000	740	4,980	5,720								
	HOMESITE VALUE LISTED BELOW										
	740	4,980	5,720								
04-30-96 TRNSF FROM 36-061-0700.000 DEPRIEST, LINDA & TATE, E RNEST											
12-09-96 95.69											
DEPRIEST, LINDA & TATE, ERNEST 2540 S 5TH ST IRONTON, OHIO 45638 VOL 558 PG 60	-00-00 105FAIR GROUNDS ADD. 25 1/2 ON HEPLAR X 60 106 0000.00A RES USE CODE 510										
PARCEL-ID 36-061-0700.000	00	00	00								
04-30-96 TRNSF TO 36-061-0700.000 DEPRIEST, LINDA											
LEE, ERNEST JOHN 5250 COLONY WOODS KALAMAZOO, MI 49009-9737 VOL 581 PG 169	-00-00 106FAIR GROUNDS ADD. N 1/2 40 ON 7TH X 132 107 0000.00A RES USE CODE 510										
PARCEL-ID 36-061-0800.000	1,730	4,410	6,140								
	HOMESITE VALUE LISTED BELOW										
	1,730	4,090	5,820								
LOWE, DONALD T. & CONNIE S. 2321 SOUTH FIFTH STREET IRONTON, OHIO 45638 VOL 543 PG 134	-00-00 1KEMP'S ADD. 0000.00A RES USE CODE 520										
PARCEL-ID 36-061-1000.000	1,900	12,560	14,460								
LOWE, DONALD T. & CONNIE S. 2321 SOUTH FIFTH STREET IRONTON, OHIO 45638 VOL 543 PG 134	-00-00 2KEMP'S ADD. 10 ON ALLEY X 44 NEXT LO T 0000.00A RES USE CODE 500										
PARCEL-ID 36-061-1100.000	180	00	180								
FIELDS, JEFFREY LYNN & SANDRA K 2319 SO. 5TH ST IRONTON, OHIO 45638 VOL 581 PG 88, 90	-00-00 2KEMP'S ADD. LESS 10 ON ALLEY X 44 0000.00A RES USE CODE 520										
	1,810	5,960	7,770								

Delete

Park Bellamy -

DAYTON LEGAL BLANK INC 60388

TAX RATE 40.40
A/R RED FACTOR 15.4224
OTH RED FACTOR 13.8603

LAWRENCE
TAX DISTRICT 36-UPPER TWP-FOURTH WARD-IRONTON CORP-IRONTON S.D.

GENERAL TAX LIST AND DUPLICATE OF REAL AND PUBLIC UTILITY PROPERTY
COUNTY REAL ESTATE TAXES AND SPECIAL ASSESSMENTS

TAX YEAR 1996
INTEREST RATE
12/23/96 PAGE NO 6507

OWNER'S NAME MAILING ADDRESS	DESCRIPTION			TAXES CHARGED	DECEMBER TAXES	PENALTY	JUNE TAXES	PENALTY	TOTAL DELINQUENT	C. D. DATE	MEMO
	LAND	IMPROVEMENTS	TOTAL VALUE								
PARCEL-ID 36-061-1200.000	HOMESITE VALUE LISTED BELOW										
	1,810	5,960	7,770								
SUTTON, MICHAEL T & MARY D. 019	-00-00 3KEMP'S ADD.										
C/O SOURCE ONE MORTGAGE SE CO	90 ON 5TH X 132		4, 5								
27555 FARMINGTON ROAD	0000.00A	RES USE CODE	510								
P. O. BOX 1800	4,670	13,810	18,480								
FARMINGTON HILLS, M 48018	HOMESITE VALUE LISTED BELOW										
VOL 591 PG 711	4,670	13,810	18,480								
PARCEL-ID 36-061-1300.000											
SUTTON, RICHARD D. & NANCY J.	-00-00 5KEMP'S ADD.										
2307 S. 5TH ST.	70 ON 5TH X 132 6										
IRONTON, OHIO 45638	0000.00A	RES USE CODE	510								
VOL 470 PG 688	3,330	8,520	11,850								
PARCEL-ID 36-061-1400.000	HOMESITE VALUE LISTED BELOW										
	3,330	8,520	11,850								
SARGENT, TAMMY S	-00-00 7KEMP'S ADD.										
2303 SO. 5TH. ST.	0000.00A	RES USE CODE	510								
IRONTON, OHIO 45638-0000											
VOL 537 PG 627	1,900	5,980	7,880								
PARCEL-ID 36-061-1500.000											
REINHARDT, HELEN	-00-00 8 KEMPS ADD										
2302 S 5TH ST	0000.00A	RES USE CODE	510								
IRONTON, OHIO 45638											
VOL 171 PG 95	1,740	7,860	9,600								
PARCEL-ID 36-061-1600.000	HOMESITE VALUE LISTED BELOW										
	1,740	7,860	9,600								
PENNINGTON, KENNETH E.	-00-00 9KEMP'S ADD.										
2314 S. 5TH	0000.00A	RES USE CODE	599								
IRONTON, OHIO 45638											
VOL 551 PG 137	1,190	280	1,470								
PARCEL-ID 36-061-1700.000											
PENNINGTON, KENNETH E.	-00-00 10KEMP'S ADD.										
2314 SOUTH 5TH STREET	0000.00A	RES USE CODE	510								
IRONTON, OHIO 45638											
VOL 551 PG 137	1,900	15,610	17,510								
PARCEL-ID 36-061-1800.000	HOMESITE VALUE LISTED BELOW										
	1,900	15,610	17,510								
PENNINGTON, KENNETH E.	-00-00 11KEMP'S ADD.										
2314 S. 5TH ST.	0000.00A	RES USE CODE	500								
IRONTON, OHIO 45638											
VOL 551 PG 137	1,190	00	1,190								
PARCEL-ID 36-062-0100.000											
EVANS, JAMES R. & ANN	-00-00 12KEMP'S ADD.										
2318 SO. 5TH ST	0000.00A	RES USE CODE	510								
IRONTON, OHIO 45638											
VOL 461 PG 595	1,760	8,400	10,160								
PARCEL-ID 36-062-0200.000	HOMESITE VALUE LISTED BELOW										
	1,760	8,400	10,160								
EVANS, JAMES R. & ANN	-00-00 N1/2 13 KEMP'S ADD &										
2318 SO. 5TH ST	173 WHOLE & N1/2 174 SEC NAT										
IRONTON, OHIO 45638	L 0000.00A	RES USE CODE	599								

TAX RATE 40.40
A/R RED FACTOR 15.4224
OTH RED FACTOR 13.8603

LAWRENCE
TAX DISTRICT 36-UPPER TWP-FOURTH WARD-IRONTON CORP-IRONTON S.D.

GENERAL TAX LIST AND DUPLICATE OF REAL AND PUBLIC UTILITY PROPERTY
COUNTY REAL ESTATE TAXES AND SPECIAL ASSESSMENTS

TAX YEAR 1996
INTEREST RATE
12/23/96 PAGE NO 6508

OWNER'S NAME MAILING ADDRESS	DESCRIPTION			TAXES CHARGED	DECEMBER TAXES	PENALTY	JUNE TAXES	PENALTY	TOTAL DELINQUENT	C. D. DATE	MEMO
	LAND	IMPROVEMENTS	TOTAL VALUE								
VOL 461 PG 595											
PARCEL-ID 36-062-0300.000	1,440	160	1,600								
JENKINS, WENDELL	-00-00 13KEMP'S ADD.										
2322 SO 5TH ST	60 ON 5TH X 62		ON PLEA								
IRONTON, OHIO 45638	S 0000.00A	RES USE CODE	510								
VOL 551 PG 384											
PARCEL-ID 36-062-0400.000	1,890	8,270	10,160								
	HOMESITE VALUE LISTED BELOW										
	1,890	8,270	10,160								
JENKINS, WENDELL & DIANE	-00-00 13 KEMP'S ADD.										
2322 SOUTH 8TH STREET	36.9 ON PLEASANT X 60 MID. 14										
IRONTON, OHIO 45638	0000.00A	RES USE CODE	510								
VOL 551 PG 384											
PARCEL-ID 36-062-0500.000	780	00	780								
STAPLETON, ALBERTA	-00-00 13KEMP'S ADD S1/2 LOT										
413 PLEASANT ST	174,175 END NATL BANK ADD 36.										
IRONTON, OHIO 45638	7 0000.00A	RES USE CODE	510								
PARCEL-ID 36-062-0600.000											
	1,020	5,550	6,570								
	HOMESITE VALUE LISTED BELOW										
	1,020	5,550	6,570								
SMITH, RALPH B & NORA J	-00-00 15KEMP'S ADD.										
2414 S. 5TH ST.	0000.00A	RES USE CODE	510								
IRONTON, OHIO 45638-0000											
VOL 225 PG 473	1,900	11,650	13,550								
PARCEL-ID 36-062-0700.000	HOMESITE VALUE LISTED BELOW										
	1,900	11,650	13,550								
SMITH, RALPH B & NORA J	-00-00 16KEMP'S ADD.										
2414 S. 5TH ST.	PT. S 10										
IRONTON, OHIO 45638-000	0000.00A	RES USE CODE	500								
VOL 315 PG 164											
PARCEL-ID 36-062-0800.000	330	00	330								
MCKEE, EUGENE H. LIFE EST REM	-00-00 16KEMP'S ADD.										
ATKINS, MARY KATHERINE ETAL	PT. N 30		S 2 17								
305 WASHINGTON ST	0000.00A	RES USE CODE	510								
SOUTH POINT, OHIO 45680											
VOL 564 PG 642	1,520	6,350	7,870								
PARCEL-ID 36-062-0900.000											
LAWSON, WILLIAM P.	-00-00 17KEMP'S ADD.										
C/O JEAN JONES	38										
119 EAST CROSS ST.	0000.00A	RES USE CODE	500								
OAK HILL, OHIO 45656											
VOL 355 PG 567	1,230	00	1,230								
PARCEL-ID 36-062-1000.000											
LAMBERT, WARREN E.	-00-00 18KEMP'S ADD.										
2215 SO. 5TH ST	0000.00A	RES USE CODE	510								
IRONTON, OHIO 45638											
VOL 494 PG 272	1,900	7,800	9,700								
PARCEL-ID 36-062-1100.000	HOMESITE VALUE LISTED BELOW										
	1,900	7,800	9,700								

DAYTON LEGAL BLANK INC 60388

TAX RATE 40.40
A/R RED FACTOR 15.4224
OTH RED FACTOR 13.8603

LAWRENCE
TAX DISTRICT 36-UPPER TWP-FOURTH WARD-IRONTON CORP-IRONTON S.D.

GENERAL TAX LIST AND DUPLICATE OF REAL AND PUBLIC UTILITY PROPERTY
COUNTY REAL ESTATE TAXES AND SPECIAL ASSESSMENTS

TAX YEAR 1996
INTEREST RATE
12/23/96 PAGE NO 6509

OWNER'S NAME MAILING ADDRESS	DESCRIPTION			TAXES CHARGED	DECEMBER TAXES	PENALTY	JUNE TAXES	PENALTY	TOTAL DELINQUENT	C. D. DATE	MEMO
	LAND	IMPROVEMENTS	TOTAL VALUE								
SLOANE, RUBY L. 1097 CO. RD. 1 BOX 57 SOUTH POINT, OHIO 45680 VOL 513 PG 295 PARCEL-ID 36-062-1200.000	-00-00 19KEMP'S ADD. 0000.00A RES USE CODE 510 00 00 00										
11-26-96 TRNSF FROM 36-062-1200.000 HICKS, JAY V. & CLARICE L IFE EST. 11-26-96 TRNSF TO 36-062-1200.000 CRABTREE, GARY S. & CHRIS											
HICKS, JAY V. & CLARICE LIFE E ST. 1097 CO. RD. 1 BOX 57 SOUTH POINT, OHIO 45680 VOL 513 PG 295 PARCEL-ID 36-062-1200.000	-00-00 19KEMP'S ADD. 0000.00A RES USE CODE 510 00 00 00										
11-26-96 TRNSF TO 36-062-1200.000 SLOANE, RUBY L.											
CRABTREE, GARY S. & CHRISTI L. 2211 SO 5TH ST IRONTON, OHIO 45638 VOL 615 PG 600 PARCEL-ID 36-062-1200.000	-00-00 19KEMP'S ADD. 0000.00A RES USE CODE 510 1,900 6,210 8,110 HOMESITE VALUE LISTED BELOW 1,900 6,210 8,110										
11-26-96 TRNSF FROM 36-062-1200.000 SLOANE, RUBY L.											
MURNAHAN, RONALD 713 SO. 7TH ST. IRONTON, OHIO 45638 VOL 533 PG 626 PARCEL-ID 36-062-1300.000	-00-00 20KEMP'S ADD. 40 ON 5TH X 44 21 0000.00A RES USE CODE 510 950 4,270 5,220			8/29/97 Jeffrey D. & Lisa A. Castle							
JORDON, T. D. 002 RT. 1 DAWSON SPRINGS, KY VOL 295 PG 37 PARCEL-ID 36-062-1400.000	-00-00 20KEMP'S ADD. 44 ON SCOTT X 40 ON 5TH 0000.00A RES USE CODE 500 710 00 710										
HOLLBACK, LINDA LIFE EST REM. MIKE CASTLE ET-AL 603 HECLA ST IRONTON, OHIO 45638 VOL 585 PG 242 PARCEL-ID 36-062-1500.000	-00-00 20KEMP'S ADD. 44 ON SCOTT X 80 MID 21 0000.00A RES USE CODE 510 1,440 4,550 5,990 HOMESITE VALUE LISTED BELOW 1,440 4,550 5,990			8/29/97 Jeffry D. & Lisa A Castle							
PEARSON, VERNON H LIFE ESTATE NORMA B THOMPSON REMAINDER 510 SCOTT AVE IRONTON, OHIO 45638 VOL 599 PG 445 PARCEL-ID 36-062-1600.000	20 KEMP'S ADD 44 ON SCOTT X 80 ON ALLEY 21 RES USE CODE 510 1,440 2,920 4,360 HOMESITE VALUE LISTED BELOW 1,440 2,920 4,360										

TAX RATE 40.40
A/R RED FACTOR 15.4224
OTH RED FACTOR 13.8603

LAWRENCE
TAX DISTRICT 36-UPPER TWP-FOURTH WARD-IRONTON CORP-IRONTON S.D.

GENERAL TAX LIST AND DUPLICATE OF REAL AND PUBLIC UTILITY PROPERTY
COUNTY REAL ESTATE TAXES AND SPECIAL ASSESSMENTS

TAX YEAR 1996
INTEREST RATE
12/23/96 PAGE NO 6510

OWNER'S NAME MAILING ADDRESS	DESCRIPTION			TAXES CHARGED	DECEMBER TAXES	PENALTY	JUNE TAXES	PENALTY	TOTAL DELINQUENT	C. D. DATE	MEMO
	LAND	IMPROVEMENTS	TOTAL VALUE								
EACHES, JANET LOUISE 2209 SO. 4TH ST IRONTON, OHIO VOL 423 PG 209 PARCEL-ID 36-062-1700.000	-00-00 28KEMP'S ADD. 0000.00A RES USE CODE 510 1,730 3,840 5,570 HOMESITE VALUE LISTED BELOW 1,730 3,840 5,570										
DAVIS, MARGARET JANE 1719 THOMAS ST IRONTON, OHIO 45638 VOL 601 PG 134 PARCEL-ID 36-062-1800.000	-00-00 29KEMP'S ADD. 0000.00A RES USE CODE 510 1,900 8,320 10,220 HOMESITE VALUE LISTED BELOW 1,900 8,320 10,220										
MORGAN, VICKIE 2201 S. 4TH IRONTON, OHIO 45638-0000 VOL 579 PG 602 PARCEL-ID 36-063-0100.000	-00-00 30 KEMP'S ADD. 0000.00A RES USE CODE 510 1,900 8,620 10,520 HOMESITE VALUE LISTED BELOW 1,900 8,620 10,520										
MCBRIDE, MICHAEL A & KRISTI L 401 SCOTT AVE. IRONTON, OHIO 45638-253 PARCEL-ID 36-063-0200.000	-00-00 31 KEMP'S ADD. 40 ON 4TH X 98 ON 0000.00A RES USE CODE 510 1,620 13,690 15,310 HOMESITE VALUE LISTED BELOW 1,620 13,690 15,310										
MCBRIDE, MICHAEL A & KRISTI L 401 SCOTT AVE. IRONTON, OHIO 45638-253H PARCEL-ID 36-063-0300.000	-00-00 31 KEMP'S ADD. 34 ON SCOTT X 40 ON BEEC 0000.00A RES USE CODE 510 740 4,360 5,100										
MURNAHAN, LINDA FUGITT Rem 2125 S. 4TH ST. IRONTON, OHIO 45638 VOL 524 PG 301 PARCEL-ID 36-063-0400.000	-00-00 32 KEMP'S ADD. 0000.00A RES USE CODE 510 1,900 11,270 13,170 HOMESITE VALUE LISTED BELOW 1,900 11,270 13,170										
WALLACE, MAXINE 2119 S. 4TH ST IRONTON, OHIO 45638 VOL 492 PG 345 PARCEL-ID 36-063-0500.000	-00-00 33 KEMP'S ADD. S 1/2 34 0000.00A RES USE CODE 510 2,850 9,080 11,930 HOMESITE VALUE LISTED BELOW 2,850 9,080 11,930										
SHERIDAN, SHARON 1395 ST RT 93 IRONTON, OHIO 45638 VOL 594 PG 154 PARCEL-ID 36-063-0600.000	-00-00 34 KEMP'S ADD. N1/2 WHOLE 35 0000.00A RES USE CODE 510 2,590 3,150 5,740 HOMESITE VALUE LISTED BELOW 2,590 3,150 5,740										
TAYLOR, LAURA J. 410 KEMP AVE. IRONTON, OHIO 45638	-00-00 36 KEMP'S ADD. 37 0000.00A RES USE CODE 510										

DAYTON LEGAL BLANK INC 60388

TAX RATE 40.40
A/R RED FACTOR 15.4224
OTH RED FACTOR 13.8603

LAWRENCE
TAX DISTRICT 36-UPPER TWP-FOURTH WARD-IRONTON CORP-IRONTON S.D.

GENERAL TAX LIST AND DUPLICATE OF REAL AND PUBLIC UTILITY PROPERTY
COUNTY REAL ESTATE TAXES AND SPECIAL ASSESSMENTS

12/23/96

TAX YEAR 1996
INTEREST RATE
PAGE NO 6511

OWNER'S NAME MAILING ADDRESS	DESCRIPTION			TAXES CHARGED	DECEMBER TAXES	PENALTY	JUNE TAXES	PENALTY	TOTAL DELINQUENT	C. D. DATE	MEMO
	LAND	IMPROVEMENTS	TOTAL VALUE								
VOL 579 PG 459 PARCEL-ID 36-063-0700.000	3,320	32,610	35,930								
	HOMESITE VALUE LISTED BELOW										
	3,320	6,900	10,220								
BARLOW, BRITTON B 939 GALLIA PIKE IRONTON, OHIO 45638 VOL 568 PG 618 PARCEL-ID 36-063-0800.000	-00-00 38 KEMPS ADD 60 ON 4TH X 132 ON KEMP 39 RES USE CODE 500										
	1,950	00	1,950								
CAREY, THOMAS G. & BARBARA H. 5699 ST. RT. 243 IRONTON, OHIO 45638 VOL 560 PG 278 PARCEL-ID 36-063-0900.000	-00-00 39 KEMP'S ADD. 40 ON 4TH X 132 40 0000.00A RES USE CODE 510										
	1,900	6,540	8,440								
STAPLETON, LINDA C. & LINDA C FRAZER 2013 S. 4TH ST. IRONTON, OHIO 45638-0000 VOL 468 PG 738 PARCEL-ID 36-063-1000.000	-00-00 40 KEMP'S ADD. 60 ON 4TH X 132 41 0000.00A RES USE CODE 510										
	00	00	00								
10-03-96 TRNSF TO 36-063-1000.000 TRUSTEES, SHARON BAPTIST											
TRUSTEES, SHARON BAPTIST CHURCH 2013 S. 4TH ST. IRONTON, OHIO 45638-0000 VOL 468 PG 738 PARCEL-ID 36-063-1000.000	-00-00 40 KEMP'S ADD. 60 ON 4TH X 132 41 0000.00A RES USE CODE 510										
	2,850	7,780	10,630								
	HOMESITE VALUE LISTED BELOW										
	2,850	7,520	10,370								
10-03-96 TRNSF FROM 36-063-1000.000 STAPLETON, LINDA C. & LIN 10-04-96 365.44											
HIXON, KENNETH & MARGARET 2009 S. 4TH ST IRONTON, OHIO 45638 VOL 244 PG 255 PARCEL-ID 36-063-1100.000	-00-00 42 KEMP'S ADD. 0000.00A RES USE CODE 510										
	1,900	9,660	11,560								
	HOMESITE VALUE LISTED BELOW										
	1,900	9,660	11,560								
JENKINS, WANDA 002 410 MASTIN AVE IRONTON, OHIO 45638 VOL 592 PG 493 PARCEL-ID 36-063-1200.000	-00-00 43 KEMP'S ADD. 50 ON MASTIN X 80 ON BEECH 0000.00A RES USE CODE 510										
	1,800	5,980	7,780								
	HOMESITE VALUE LISTED BELOW										
	1,800	5,720	7,520								
DELAWDER, CUSTER MILROY JR. 2005 S. 4TH ST. IRONTON, OHIO 45638 VOL 552 PG 752 PARCEL-ID 36-063-1300.000	43 KEMP'S ADD 40.3' ON 4TH X 82' (#2005 S. 4TH ST) RES USE CODE 510										
	1,330	2,760	4,090								
	HOMESITE VALUE LISTED BELOW										
	1,330	2,760	4,090								

TAX RATE 40.40
A/R RED FACTOR 15.4224
OTH RED FACTOR 13.8603

LAWRENCE
TAX DISTRICT 36-UPPER TWP-FOURTH WARD-IRONTON CORP-IRONTON S.D.

GENERAL TAX LIST AND DUPLICATE OF REAL AND PUBLIC UTILITY PROPERTY
COUNTY REAL ESTATE TAXES AND SPECIAL ASSESSMENTS

12/23/96

TAX YEAR 1996
INTEREST RATE
PAGE NO 6512

OWNER'S NAME MAILING ADDRESS	DESCRIPTION			TAXES CHARGED	DECEMBER TAXES	PENALTY	JUNE TAXES	PENALTY	TOTAL DELINQUENT	C. D. DATE	MEMO
	LAND	IMPROVEMENTS	TOTAL VALUE								
JUSTICE, IDA E. 1941 SO 4TH ST IRONTON, OHIO 45638 VOL 599 PG 191 PARCEL-ID 36-063-1300.001	44 KEMP'S ADD 40' ON 4TH X 82' RES USE CODE 510										
	1,330	2,370	3,700								
	HOMESITE VALUE LISTED BELOW										
	1,330	2,370	3,700								
RUDMANN, JAMES E. 515 VESUVIUS ST. IRONTON, OHIO 45638 VOL 534 PG 125 PARCEL-ID 36-063-1400.000	-00-00 45 KEMP'S ADD. 0000.00A RES USE CODE 510										
	950	4,710	5,660								
FILLGROVE, JAMI L. 002 1922 SO 5TH ST IRONTON, OHIO 45638 VOL 580 PG 376 PARCEL-ID 36-063-1500.000	PT 46 & 47 KEMPS ADD & PT 36 & 37 FGA:32'6" ON 5TH X 132' RES USE CODE 510										
	1,520	10,240	11,760								
	HOMESITE VALUE LISTED BELOW										
	1,520	7,460	8,980								
HENSLEY, DALE L. TRUSTEE 972 DIEDRICH BLVD. RUSSELL, KY 41169 VOL 605 PG 161 PARCEL-ID 36-063-1600.000	-00-00 46 KEMPS ADD 36 47 FGA 32 1/2 ON 5TH X 132 RES USE CODE 510										
	00	00	00								
12-15-95 TRNSF FROM 36-063-1600.000 THOMAS, CRAIG A & CARLA 04-22-96 TRNSF TO 36-063-1600.000 VOLGARES, JAMES F & PHYLL											
THOMAS, CRAIG A & CARLA 1920 SO. 5TH STREET IRONTON, OHIO 45638 VOL 558 PG 716 PARCEL-ID 36-063-1600.000	-00-00 46 KEMPS ADD 36 47 FGA 32 1/2 ON 5TH X 132 RES USE CODE 510										
	00	00	00								
12-15-95 TRNSF TO 36-063-1600.000 HENSLEY, DALE L. TRUSTEE											
VOLGARES, JAMES F & PHYLLIS 5578 CHAPMAN ST HILLIARD, OHIO 43026 VOL 608 PG 780 PARCEL-ID 36-063-1600.000	-00-00 46 KEMPS ADD 36 47 FGA 32 1/2 ON 5TH X 132 RES USE CODE 510										
	1,520	10,360	11,880								
	HOMESITE VALUE LISTED BELOW										
	1,520	10,360	11,880								
04-22-96 TRNSF FROM 36-063-1600.000 HENSLEY, DALE L. TRUSTEE											
HAYNES, FRIEDA LIFE ESTATE DA RWIN HAYNES, ET AL REM 1926 S. 5TH ST. IRONTON, OHIO 45638 VOL 532 PG 198,200 PARCEL-ID 36-063-1700.000	-00-00 47 KEMP'S ADD. 55 ON 5TH X 132 ON MASTI 0000.00A RES USE CODE 510										
	2,610	12,030	14,640								
	HOMESITE VALUE LISTED BELOW										
	2,610	11,840	14,450								
SHARON BAPTIST CHURCH INC IRONTON OHIO VOL 383 PG 415 PARCEL-ID 36-063-1800.000	-00-00 49 KEMP'S ADD. 0000.00A EXM USE CODE 685										
	2,310	00	2,310								

DAYTON LEGAL BLANK INC 60388

TAX RATE 40.40
A/R RED FACTOR 15.4224
OTH RED FACTOR 13.8603

LAWRENCE
TAX DISTRICT 36-UPPER TWP-FOURTH WARD-IRONTON CORP-IRONTON S.D.

GENERAL TAX LIST AND DUPLICATE OF REAL AND PUBLIC UTILITY PROPERTY
COUNTY REAL ESTATE TAXES AND SPECIAL ASSESSMENTS

12/23/96

TAX YEAR 1996
INTEREST RATE

OWNER'S NAME MAILING ADDRESS	DESCRIPTION			TAXES CHARGED	DECEMBER TAXES	PENALTY	JUNE TAXES	PENALTY	TOTAL DELINQUENT	C. D. DATE	MEMO
	LAND	IMPROVEMENTS	TOTAL VALUE								
SHARON BAPTIST CHURCH INC. 2010 SO. 5TH ST. IRONTON, OHIO VOL 383 PG 415 PARCEL-ID 36-064-0100.000	-00-00 50KEMP'S ADD. 0000.00A EXM USE CODE 685 2,310	00	2,310								
SHARON BAPTIST CHURCH INC. 2010 SO. 5TH ST. IRONTON, OHIO VOL 383 PG 415 PARCEL-ID 36-064-0200.000	-00-00 51KEMP'S ADD. 0000.00A EXM USE CODE 685 2,310	00	2,310								
SHARON BAPTIST CHURCH INC. 2010 SO. 5TH ST. IRONTON, OHIO VOL 383 PG 415 PARCEL-ID 36-064-0300.000	-00-00 52KEMP'S ADD. 0000.00A EXM USE CODE 685 2,310	81,460	83,770								
SHARON BAPTIST CHURCH 2010 S. 5TH ST. IRONTON, OHIO 45638-0000 VOL 502 PG 725 PARCEL-ID 36-064-0400.000	-00-00 53KEMP'S ADD. 0000.00A EXM USE CODE 685 2,310	00	2,310								
SHARON BAPTIST CHURCH INC. 2010 S 5TH ST IRONTON, OHIO 45638 VOL 556 PG 275 PARCEL-ID 36-064-0500.000 12-09-96 139.74 12-09-96	-00-00 54 KEMP'S ADDITION 0000.00A RES USE CODE 500 1,900 HOMESITE VALUE LISTED BELOW 1,900 3.14	00 00	1,900 1,900								
SHARON BAPTIST CHURCH, INC. 2010 SOUTH 5TH STREET IRONTON, OHIO 45638 VOL 546 PG 652 PARCEL-ID 36-064-0600.000	-00-00 55KEMP'S ADD. 40 ON 5TH X 48 0000.00A RES USE CODE 510 1,000	3,210	4,210								
MAYNARD, IRENE 415 KEMP AVE. IRONTON, OH. 45638-000 VOL 480 PG 705 PARCEL-ID 36-064-0700.000	-00-00 55KEMP'S ADD. 45 X 40 ON ALLEY 0000.00A RES USE CODE 510 980 HOMESITE VALUE LISTED BELOW 980	3,640 3,380	4,620 4,360								
DAVIDSON, DORIS 1214 MC GOVNEY AVE. IRONTON, OHIO 45638 VOL 393 PG 237 PARCEL-ID 36-064-0800.000	-00-00 55KEMP'S ADD. 39 ON KEMP X 40 0000.00A RES USE CODE 510 850 HOMESITE VALUE LISTED BELOW 850	2,360 2,360	3,210 3,210	2012 55th St Ironton, O Sharon Baptist Church Inc		8/26/97					
JONES, CLIFTON R. & JENNIFER R. MOWERY 2102 S. 5TH ST. IRONTON, OHIO 45638 VOL 603 PG 78	-00-00 56KEMP'S ADD. 40 ON 5TH X 86 ON KEMP 0000.00A RES USE CODE 510 1,500	7,080	8,580								

TAX RATE 40.40
A/R RED FACTOR 15.4224
OTH RED FACTOR 13.8603

LAWRENCE
TAX DISTRICT 36-UPPER TWP-FOURTH WARD-IRONTON CORP-IRONTON S.D.

GENERAL TAX LIST AND DUPLICATE OF REAL AND PUBLIC UTILITY PROPERTY
COUNTY REAL ESTATE TAXES AND SPECIAL ASSESSMENTS

12/23/96

TAX YEAR 1996
INTEREST RATE

OWNER'S NAME MAILING ADDRESS	DESCRIPTION			TAXES CHARGED	DECEMBER TAXES	PENALTY	JUNE TAXES	PENALTY	TOTAL DELINQUENT	C. D. DATE	MEMO
	LAND	IMPROVEMENTS	TOTAL VALUE								
PARCEL-ID 36-064-0900.000 09-09-96 127.60	HOMESITE VALUE LISTED BELOW 1,500	7,080	8,580								
NICHOLS, MABEL 414 KEMP AVE IRONTON, OHIO VOL 309 PG 239 PARCEL-ID 36-064-1000.000	-00-00 56KEMP'S ADD. 46 ON KEMP X 40 ON ALLE Y 0000.00A RES USE CODE 510 1,000 HOMESITE VALUE LISTED BELOW 1,000	4,930 4,930	5,930 5,930								
GRIFFITH, WILLIAM E & DELLA M 006 C/O F. A. R. E. TAX SERVICE 17187 NO. LAUREL PK. DR. SUITE 437 LIVONIA, MI 48152 VOL 589 PG 190 PARCEL-ID 36-064-1100.000	-00-00 57 KEMP'S ADDITION LESS W PT 40'ON ALLEY X 40' 0000.00A RES USE CODE 510 1,580 HOMESITE VALUE LISTED BELOW 1,580	7,460 7,460	9,040 9,040								
GRAYMAN, HELEN LIFE EST REM KEITHANN LEGG & VIRGINIA LYNN SC C/O KEITHANN LEGG 537 CO RD 5 KITTS HILL, OHIO 45645 VOL 593 PG 614 PARCEL-ID 36-064-1101.000	-00-00 KEMPS ADD LOT 57 W PT 40' ON ALY X 40' 0000.00A RES USE CODE 510 960	8,250	9,210								
FISHER, RICHARD A. & DEBRA L.& MEADOWS, CAROL A. 2114 S. 5TH ST. IRONTON, OHIO 45638-0000 VOL 454 PG 363 PARCEL-ID 36-064-1200.000	-00-00 59 KEMP'S ADDN. 59 0000.00A RES USE CODE 510 1,900 HOMESITE VALUE LISTED BELOW 1,900	7,630 7,430	9,530 9,330								
BURCHETT, LULA LIFE ESTATE 2108 S. 5TH ST. IRONTON, OHIO 45638-0000 VOL 596 PG 207 PARCEL-ID 36-064-1201.000	-00-00 58 KEMP'S ADDN. 0000.00A RES USE CODE 510 2,080 HOMESITE VALUE LISTED BELOW 2,080	15,550 15,550	17,630 17,630								
BRADSHAW, JOHN LEWIS & SHARON 2120 SO. 5TH ST IRONTON, OHIO 45638 VOL 286 PG 649 PARCEL-ID 36-064-1300.000 05-21-96 TRNSF TO 36-064-1300.000 BRADSHAW, SHARON KAYE	-00-00 60KEMP'S ADD. 0000.00A RES USE CODE 510 00	00	00								
BRADSHAW, SHARON KAYE 2120 SO. 5TH ST IRONTON, OHIO 45638 VOL 610 PG 37 PARCEL-ID 36-064-1300.000 05-21-96 TRNSF FROM 36-064-1300.000 BRADSHAW, JOHN LEWIS & SH	-00-00 60KEMP'S ADD. 0000.00A RES USE CODE 510 1,900 HOMESITE VALUE LISTED BELOW 1,900	6,460 6,460	8,360 8,360								

DAYTON LEGAL BLANK INC 60388

TAX RATE 40.40
A/R RED FACTOR 15.4224
OTH RED FACTOR 13.8603

LAWRENCE
TAX DISTRICT 36-UPPER TWP-FOURTH WARD-IRONTON CORP-IRONTON S.D.

GENERAL TAX LIST AND DUPLICATE OF REAL AND PUBLIC UTILITY PROPERTY
COUNTY REAL ESTATE TAXES AND SPECIAL ASSESSMENTS

TAX YEAR 1996
12/23/96 INTEREST RATE
PAGE NO 6515

OWNER'S NAME MAILING ADDRESS	DESCRIPTION			TAXES CHARGED	DECEMBER TAXES	PENALTY	JUNE TAXES	PENALTY	TOTAL DELINQUENT	C. D. DATE	MEMO
	LAND	IMPROVEMENTS	TOTAL VALUE								
BURTON, REBECCA M. 058	-00-00 61KEMP'S ADD. 62										
C/O STAR BANK	0000.00A	RES USE CODE	510								
425 WALNUT STREET											
P. O. BOX 1038	3,800	11,450	15,250								
CINCINNATI, OHIO 45201-1038	HOMESITE VALUE LISTED BELOW										
VOL 561 PG 242	3,800	11,450	15,250								
PARCEL-ID 36-064-1400.000											
BRADSHAW, JOHN L.	-00-00 63KEMP'S ADD.										
2120 SO. 5TH ST.	0000.00A	RES USE CODE	510								
IRONTON, OHIO 45638											
VOL 578 PG 687	00	00	00								
PARCEL-ID 36-064-1500.000											
05-29-96 TRNSF TO 36-064-1500.000	BRADSHAW, SHARON KAYE										
BRADSHAW, SHARON KAYE	-00-00 63KEMP'S ADD.										
2120 SO. 5TH ST.	0000.00A	RES USE CODE	510								
IRONTON, OHIO 45638											
VOL 610 PG 242	1,900	7,370	9,270								
PARCEL-ID 36-064-1500.000											
05-29-96 TRNSF FROM 36-064-1500.000	BRADSHAW, JOHN L.										
BLAGG, LUANNE	-00-00 64KEMP'S ADD.										
2210 SO. 5TH ST	26 & 40 ON 5TH X 132 S END										
IRONTON, OHIO	0000.00A	RES USE CODE	510								
VOL 463 PG 22											
PARCEL-ID 36-064-1600.000	2,090	7,460	9,550								
	HOMESITE VALUE LISTED BELOW										
	2,090	7,210	9,300								
NEAL, RACHEL	-00-00 64KEMP'S ADD.										
STAR ROUTE	0000.00A	RES USE CODE	510								
IRONTON, OHIO 45638											
VOL 583 PG 575	1,730	5,200	6,930								
PARCEL-ID 36-064-1700.000											
GREGORY, TONEY LEE & CONIE SUE	-00-00 65KEMP'S ADD.										
501 SCOTT AVE.	0000.00A	RES USE CODE	510								
IRONTON, OHIO 45638											
VOL 509 PG 168	00	00	00								
PARCEL-ID 36-064-1800.000											
03-26-96 TRNSF TO 36-064-1800.000	NUTTER, JAMES R & BERTHA										
NUTTER, JAMES R & BERTHA R	-00-00 65KEMP'S ADD.										
501 SCOTT AVE.	0000.00A	RES USE CODE	510								
IRONTON, OHIO 45638											
VOL 608 PG 192	2,080	18,620	20,700								
PARCEL-ID 36-064-1800.000	HOMESITE VALUE LISTED BELOW										
	2,080	18,320	20,400								
03-26-96 TRNSF FROM 36-064-1800.000	GREGORY, TONEY LEE & CONI										
HANNON, JAMES R.	-00-00 66KEMP'S ADD.										
2123 S. 5TH ST.	0000.00A	RES USE CODE	510								
IRONTON, OHIO 45638											

TAX RATE 40.40
A/R RED FACTOR 15.4224
OTH RED FACTOR 13.8603

LAWRENCE
TAX DISTRICT 36-UPPER TWP-FOURTH WARD-IRONTON CORP-IRONTON S.D.

GENERAL TAX LIST AND DUPLICATE OF REAL AND PUBLIC UTILITY PROPERTY
COUNTY REAL ESTATE TAXES AND SPECIAL ASSESSMENTS

TAX YEAR 1996
12/23/96 INTEREST RATE
PAGE NO 6516

OWNER'S NAME MAILING ADDRESS	DESCRIPTION			TAXES CHARGED	DECEMBER TAXES	PENALTY	JUNE TAXES	PENALTY	TOTAL DELINQUENT	C. D. DATE	MEMO
	LAND	IMPROVEMENTS	TOTAL VALUE								
VOL 604 PG 551	00	00	00								
PARCEL-ID 36-065-0100.000											
10-01-96 TRNSF TO 36-065-0100.000	SPEARS, RUTH										
SPEARS, RUTH	-00-00 66KEMP'S ADD.										
2123 S. 5TH ST.	0000.00A	RES USE CODE	510								
IRONTON, OHIO 45638											
VOL 604 PG 551	00	00	00								
PARCEL-ID 36-065-0100.000											
10-01-96 TRNSF FROM 36-065-0100.000	HANNON, JAMES R.										
10-01-96 TRNSF TO 36-065-0100.000	HANNON, JAMES R & KATHY J										
HANNON, JAMES R & KATHY JAYNE	-00-00 66KEMP'S ADD.										
2123 S. 5TH ST.	0000.00A	RES USE CODE	510								
IRONTON, OHIO 45638											
VOL 614 PG 166	1,730	4,400	6,130								
PARCEL-ID 36-065-0100.000	HOMESITE VALUE LISTED BELOW										
	1,730	4,130	5,860								
10-01-96 TRNSF FROM 36-065-0100.000	SPEARS, RUTH										
HANNON, JAMES R. & BRENDA WEIN FURTNER	-00-00 67KEMP'S ADD. 1/3 68										
2119 SO. 5TH ST	0000.00A	RES USE CODE	510								
IRONTON, OHIO 45638											
VOL 591 PG 266	2,520	10,470	12,990								
PARCEL-ID 36-065-0200.000	HOMESITE VALUE LISTED BELOW										
	2,520	8,020	10,540								
ROWLAND, JEFFREY K. & HEIDI J.	-00-00 68KEMP'S ADD.										
2111 SO 5TH ST	36 2/3 ON 5TH X 132 69										
IRONTON, OHIO 45638	0000.00A	RES USE CODE	510								
VOL 571 PG 700											
PARCEL-ID 36-065-0300.000	1,560	5,110	6,670								
ROWLAND, JEFFREY K. & HEIDI J.	-00-00 69KEMP'S ADD.										
2111 S. 5TH STREET	30 ON 5TH X 132										
IRONTON, OHIO 45638	0000.00A	RES USE CODE	510								
VOL 524 PG 381											
PARCEL-ID 36-065-0400.000	1,430	8,090	9,520								
	HOMESITE VALUE LISTED BELOW										
	1,430	8,090	9,520								
SPANNER, WILLIAM H.& PHYLLIS C	-00-00 70KEMP'S ADD.										
1918 ORA RICHEY RD.	0000.00A	RES USE CODE	510								
IRONTON, OHIO 45638-0000											
VOL 457 PG 96	1,900	8,170	10,070								
PARCEL-ID 36-065-0500.000											
BOGGS, JAMES AND JUDY	-00-00 71KEMP'S ADD.										
2103 S. 5TH ST.	0000.00A	RES USE CODE	510								
IRONTON, OHIO 45638											
PARCEL-ID 36-065-0600.000	1,900	8,120	10,020								
	HOMESITE VALUE LISTED BELOW										
	1,900	8,120	10,020								
HAMMOND, JERRY K.	-00-00 LOT 72 KEMPS ADD										

DAYTON LEGAL BLANK INC 60388

TAX RATE 40.40
A/R RED FACTOR 15.4224
OTH RED FACTOR 13.8603

LAWRENCE
TAX DISTRICT 36-UPPER TWP-FOURTH WARD-IRONTON CORP-IRONTON S.D.

GENERAL TAX LIST AND DUPLICATE OF REAL AND PUBLIC UTILITY PROPERTY
COUNTY REAL ESTATE TAXES AND SPECIAL ASSESSMENTS

12/23/96

TAX YEAR 1996
INTEREST RATE
PAGE NO 6517

OWNER'S NAME MAILING ADDRESS	DESCRIPTION			TAXES CHARGED	DECEMBER TAXES	PENALTY	JUNE TAXES	PENALTY	TOTAL DELINQUENT	C. D. DATE	MEMO
	LAND	IMPROVEMENTS	TOTAL VALUE								
008 C/O THE LEADER MORTGAGE CO. SUITE 650 1015 EUCLID AVE. CLEVELAND, OHIO 44115 VOL 552 PG 451 PARCEL-ID 36-065-0700.000	LESS 40.58' X 39.35' 0000.00A RES USE CODE 510 1,580 8,260 9,840 HOMESITE VALUE LISTED BELOW 1,580 8,260 9,840										
1305 REALTY COMPANY, A W. VA. GENERAL PARTNERSHIP 511 KEMP AVENUE IRONTON, OHIO 45638 VOL 539 PG 266 PARCEL-ID 36-065-0701.000	-00-00 LOT 72 KEMPS ADD 40.58' X 39.35' 0000.00A COM USE CODE 442 980 12,070 13,050										
PORTER, JOSEPH M. & DESSIE BRI TE 2023 SO. 5TH STREET IRONTON, OHIO 45638 VOL 596 PG 113 PARCEL-ID 36-065-0800.000	-00-00 73KEMP'S ADD. 0000.00A RES USE CODE 510 2,080 17,000 19,080 HOMESITE VALUE LISTED BELOW 2,080 15,140 17,220										
HALL, RUTH E 2019 SO.5TH STREET IRONTON, OHIO 45638 VOL 602 PG 160 PARCEL-ID 36-065-0900.000 03-05-96 TRNSF TO 36-065-0900.000 HALL, RUTH E. LIFE EST RE	-00-00 74KEMP'S ADD. 0000.00A RES USE CODE 510 00 00 00										
HALL, RUTH E. LIFE EST REM WAN DA GILLESPIE 2019 SO.5TH STREET IRONTON, OHIO 45638 VOL 606 PG 562 PARCEL-ID 36-065-0900.000 03-05-96 TRNSF FROM 36-065-0900.000 HALL, RUTH E	-00-00 74KEMP'S ADD. 0000.00A RES USE CODE 510 1,900 9,290 11,190 HOMESITE VALUE LISTED BELOW 1,900 7,770 9,670	8/1/97 Laura A. Boucher									
MCKEE, TERESA 2015 S 5TH ST IRONTON, OHIO 45638-2412 VOL 589 PG 574 PARCEL-ID 36-065-1000.000	-00-00 75KEMP'S ADD. 0000.00A RES USE CODE 510 1,900 8,930 10,830 HOMESITE VALUE LISTED BELOW 1,900 8,930 10,830										
HEWITT, FRANCIS & BEVERLY 002 2009 S. 5TH ST. IRONTON, OHIO 45638 VOL 560 PG 620 PARCEL-ID 36-065-1100.000	-00-00 76KEMP'S ADD. 0000.00A RES USE CODE 510 1,900 6,190 8,090 HOMESITE VALUE LISTED BELOW 1,900 6,190 8,090										
SMITH, MARTIN LEONARD JR. 2007 S. 5TH ST. IRONTON, OHIO 45638 VOL 430 PG 19 PARCEL-ID 36-065-1200.000	-00-00 77KEMP'S ADD. 0000.00A RES USE CODE 510 1,900 12,570 14,470 HOMESITE VALUE LISTED BELOW 1,900 12,430 14,330										

TAX RATE 40.40
A/R RED FACTOR 15.4224
OTH RED FACTOR 13.8603

LAWRENCE
TAX DISTRICT 36-UPPER TWP-FOURTH WARD-IRONTON CORP-IRONTON S.D.

GENERAL TAX LIST AND DUPLICATE OF REAL AND PUBLIC UTILITY PROPERTY
COUNTY REAL ESTATE TAXES AND SPECIAL ASSESSMENTS

12/23/96

TAX YEAR 1996
INTEREST RATE
PAGE NO 6518

OWNER'S NAME MAILING ADDRESS	DESCRIPTION			TAXES CHARGED	DECEMBER TAXES	PENALTY	JUNE TAXES	PENALTY	TOTAL DELINQUENT	C. D. DATE	MEMO
	LAND	IMPROVEMENTS	TOTAL VALUE								
LITTERAL, ALICE ANN 614 SPRUCE ST. IRONTON, OHIO 45638 VOL 514 PG 607 PARCEL-ID 36-065-1300.000	-00-00 78KEMP'S ADD. 0000.00A RES USE CODE 520 2,770 23,140 25,910										
SITES, IMOGENE 507 MASTIN AVE IRONTON, OHIO VOL 457 PG 455 PARCEL-ID 36-065-1400.000	79,80 KEMPS ADD 62' ON MASTIN X 80' ON SUGAR ALLEY RES USE CODE 510 2,440 18,830 21,270 HOMESITE VALUE LISTED BELOW 2,440 13,570 16,010	12/31/96 Thomas Ray Sites-									
PAULEY, MARVIN SR. & THELMA D. 022 C/O TRANSAMERICA REAL ESTATE TAX SERVICE 1105 SCHROCK RD SUITE 437 COLUMBUS, OHIO 43229 VOL 554 PG 605 PARCEL-ID 36-065-1500.000	79,80 KEMPS ADD 70' ON MASTIN X 80' ON 5TH RES USE CODE 510 2,720 7,960 10,680										
RATLIFF, MICHAEL R. 002 1913 S 5TH ST IRONTON, OHIO 45638 VOL 436 PG 554 PARCEL-ID 36-065-1600.000 01-23-96 TRNSF FROM 36-065-1600.000 BALL, PEARL ROUSH	-00-00 81KEMP'S ADD. 0000.00A RES USE CODE 520 1,900 12,960 14,860 HOMESITE VALUE LISTED BELOW 1,900 12,960 14,860										
BALL, PEARL ROUSH 002 1105 KEMP AVE. IRONTON, OHIO 45638 VOL 436 PG 554 PARCEL-ID 36-065-1600.000 01-23-96 TRNSF TO 36-065-1600.000 RATLIFF, MICHAEL R.	-00-00 81KEMP'S ADD. 0000.00A RES USE CODE 520 00 00 00										
RICHENDOLLAR, MARY E. 207 MEANS ST. IRONTON, OHIO 45638-1040 PARCEL-ID 36-065-1700.000	-00-00 82KEMP'S ADD. 0000.00A RES USE CODE 510 1,730 4,150 5,880 HOMESITE VALUE LISTED BELOW 1,730 4,150 5,880										
PATRICK, GREGORY 1909 S. 5TH ST. IRONTON, OHIO 45638 VOL 599 PG 685-687 PARCEL-ID 36-065-1800.000	-00-00 83 KEMPS ADD PT & FR LOT 38 FGA 40.5' ON 5TH X 1 3 0000.00A RES USE CODE 510 1,900 11,970 13,870 HOMESITE VALUE LISTED BELOW 1,900 11,970 13,870										
MCNEELY, ROSE ANN & JANICE KAY 5499 ANN DR BATH, MICHIGAN VOL 429 PG 607	-00-00 84KEMP'S ADD S PT 40 ON SUG ALL X 42PT LOT 19S PA A 0000.00A RES USE CODE 510										

DAYTON LEGAL BLANK INC 60388

TAX RATE 40.40
A/R RED FACTOR 15.4224
OTH RED FACTOR 13.8603

LAWRENCE
TAX DISTRICT 36-UPPER TWP-FOURTH WARD-IRONTON CORP-IRONTON S.D.

GENERAL TAX LIST AND DUPLICATE OF REAL AND PUBLIC UTILITY PROPERTY
COUNTY REAL ESTATE TAXES AND SPECIAL ASSESSMENTS

TAX YEAR 1996
INTEREST RATE
12/23/96 PAGE NO 6519

OWNER'S NAME MAILING ADDRESS	DESCRIPTION			TAXES CHARGED	DECEMBER TAXES	PENALTY	JUNE TAXES	PENALTY	TOTAL DELINQUENT	C. D. DATE	MEMO
	LAND	IMPROVEMENTS	TOTAL VALUE								
PARCEL-ID 36-066-0100.000	920	3,100	4,020								
BAKER, PEGGY R. 1108 S. 6TH ST. IRONTON, OHIO 45638-000P VOL 510 PG 491	-00-00 84KEMP'S ADD E PT 40 ON 6THX90 PT LOT19 SO PA ADD 0000.00A RES USE CODE 510										
PARCEL-ID 36-066-0200.000	1,420	4,180	5,600								
BAKER, PEGGY R. 1108 S. 6TH ST. IRONTON, OHIO 45638-0000 VOL 510 PG 494	-00-00 85KEMP'S ADD. 0000.00A RES USE CODE 510										
PARCEL-ID 36-066-0300.000	1,900	9,870	11,770								
DEEDS, GARY L & PAULINE DARLIN G 2212 S 6TH ST IRONTON, OHIO 45638 VOL 601 PG 236	-00-00 86KEMP'S ADD. 0000.00A RES USE CODE 599										
PARCEL-ID 36-066-0400.000	1,730	340	2,070								
	HOMESITE VALUE LISTED BELOW										
	1,730	340	2,070								
DEEDS, GARY L & PAULINE DARLIN G 2212 SO. 6TH ST. IRONTON, OHIO 45638 VOL 588 PG 272	-00-00 87KEMP'S ADD. 0000.00A RES USE CODE 510										
PARCEL-ID 36-066-0500.000	2,080	21,430	23,510								
	HOMESITE VALUE LISTED BELOW										
	2,080	12,130	14,210								
HOWARD, JEFFREY & DEANNA 1004 JONES ST IRONTON, OHIO 45638 VOL 595 PG 378	-00-00 88KEMP'S ADD. 0000.00A RES USE CODE 520										
PARCEL-ID 36-066-0600.000	1,900	6,260	8,160								
RIFFE, RUTH J LIFE EST & DANA PEARSON ET-AL REM. 2220 SO. 6TH. ST. IRONTON, OHIO 45638 VOL 527 PG 94	-00-00 89KEMP'S ADD. 0000.00A RES USE CODE 510										
PARCEL-ID 36-066-0700.000	1,900	6,610	8,510								
RIGSBY, JOHN M. & CAROL SUE 2222 S. 6TH ST. IRONTON, OHIO 45638 VOL 339 PG 118	-00-00 90 KEMP'S ADDITION 0000.00A RES USE CODE 510										
PARCEL-ID 36-066-0800.000	1,900	12,220	14,120								
	HOMESITE VALUE LISTED BELOW										
12-11-96 496.27	1,900	11,940	13,840								
TERRY, MAXINE MASSIE LIFE EST REM TERRY, W. RAY 2224 SO. 6TH ST IRONTON, OHIO 45638 VOL 556 PG 598	-00-00 91KEMP'S ADD. 0000.00A RES USE CODE 510										
PARCEL-ID 36-066-0900.000	2,080	15,080	17,160								
	HOMESITE VALUE LISTED BELOW										
	2,080	8,350	10,430								
DEPRIEST, DONALD E. & MARY A. 2304 S. 6TH ST. IRONTON, OHIO 45638-000S VOL 457 PG 184	-00-00 92KEMP'S ADD. 80 ON 6TH X 88 ON JONE 0000.00A RES USE CODE 510										

TAX RATE 40.40
A/R RED FACTOR 15.4224
OTH RED FACTOR 13.8603

LAWRENCE
TAX DISTRICT 36-UPPER TWP-FOURTH WARD-IRONTON CORP-IRONTON S.D.

GENERAL TAX LIST AND DUPLICATE OF REAL AND PUBLIC UTILITY PROPERTY
COUNTY REAL ESTATE TAXES AND SPECIAL ASSESSMENTS

TAX YEAR 1996
INTEREST RATE
12/23/96 PAGE NO 6520

OWNER'S NAME MAILING ADDRESS	DESCRIPTION			TAXES CHARGED	DECEMBER TAXES	PENALTY	JUNE TAXES	PENALTY	TOTAL DELINQUENT	C. D. DATE	MEMO
	LAND	IMPROVEMENTS	TOTAL VALUE								
PARCEL-ID 36-066-1000.000	3,360	15,310	18,670								
	HOMESITE VALUE LISTED BELOW										
	3,360	15,310	18,670								
DEPRIEST, DONALD E. & MARY A. 2304 SO 6TH ST IRONTON, OHIO 45638-000 VOL 571 PG 211	00-00 PT LOTS 92, 93 KEMP'S AD D W END 44 ON JONES X 80 ON AL LEY COM USE CODE 401										
PARCEL-ID 36-066-1100.000	1,850	8,700	10,550								
CARMON, HAWARD A. LINDA M. 2308 S. 6TH ST IRONTON, OHIO 45638 VOL 498 PG 657	-00-00 94KEMP'S ADD. 0000.00A RES USE CODE 510										
PARCEL-ID 36-066-1200.000	1,900	6,930	8,830								
	HOMESITE VALUE LISTED BELOW										
	1,900	6,930	8,830								
LYND, MONICA 2312 SOUTH 6TH STREET IRONTON, OHIO 45638 VOL 546 PG 669	-00-00 95KEMP'S ADD. 0000.00A RES USE CODE 510										
PARCEL-ID 36-066-1300.000	2,080	15,070	17,150								
	HOMESITE VALUE LISTED BELOW										
	2,080	8,090	10,170								
NEAL, CHARLES THOMAS 6036 11TH AVE MIAMIABURG, OHIO 45342 VOL 589 PG 36	-00-00 96KEMP'S ADD. 0000.00A RES USE CODE 510										
PARCEL-ID 36-066-1400.000	1,900	7,750	9,650								
	HOMESITE VALUE LISTED BELOW										
	1,900	7,750	9,650								
CARPENTER, CLORAL LIFE EST. RO Y CARPENTER ET-AL REM 2320 S. 6TH ST. IRONTON, OHIO 45638-0000 VOL 545 PG 695	-00-00 97KEMP'S ADD. 0000.00A RES USE CODE 510										
PARCEL-ID 36-066-1500.000	1,900	10,970	12,870								
	HOMESITE VALUE LISTED BELOW										
	1,900	8,950	10,850								
FLIEHMAN, RANDY B. & MARGARET E. 2324 S. 6TH ST. IRONTON, OHIO 45638-0000 VOL 439 PG 827	-00-00 98KEMP'S ADD. 0000.00A RES USE CODE 510										
PARCEL-ID 36-066-1600.000	2,080	15,350	17,430								
	HOMESITE VALUE LISTED BELOW										
	2,080	14,990	17,070								
HICKS, VERNON J. 2223 SOUTH 6TH STREET IRONTON, OHIO 45638 VOL 549 PG 149	-00-00 102 KEMP'S ADD. 33 1/3 ON 6TH X 132 0000.00A RES USE CODE 510										
PARCEL-ID 36-066-1700.000	1,430	4,120	5,550								
	HOMESITE VALUE LISTED BELOW										
	1,430	4,120	5,550								
ROBINSON, CHARLES H & AVANELLE 2225 SO. 6TH ST IRONTON, OHIO 45638 VOL 342 PG 420	-00-00 102KEMP'S ADD. 33 1/3 ON 6TH X 132 0000.00A RES USE CODE 599										
PARCEL-ID 36-066-1800.000	1,430	1,760	3,190								
RODRIGUEZ, NORBERTO GABRIEL &	-00-00 102 KEMP'S ADD.										

DAYTON LEGAL BLANK INC 60388

TAX RATE 40.40
A/R RED FACTOR 15.4224
OTH RED FACTOR 13.8603

LAWRENCE
TAX DISTRICT 36-UPPER TWP-FOURTH WARD-IRONTON CORP-IRONTON S.D.

GENERAL TAX LIST AND DUPLICATE OF REAL AND PUBLIC UTILITY PROPERTY
COUNTY REAL ESTATE TAXES AND SPECIAL ASSESSMENTS

TAX YEAR 1996
INTEREST RATE
12/23/96 PAGE NO 6521

OWNER'S NAME MAILING ADDRESS	DESCRIPTION			TAXES CHARGED	DECEMBER TAXES	PENALTY	JUNE TAXES	PENALTY	TOTAL DELINQUENT	C. D. DATE	MEMO
	LAND	IMPROVEMENTS	TOTAL VALUE								
DIANA SUE 2443 SOUTH 7TH ST IRONTON, OHIO 45638 VOL 610 PG 408-420 PARCEL-ID 36-067-0100.000	40 ON 6TH X 132 ON LOT 1 0000.00A RES USE CODE 510 1,900	9,710	11,610 HOMESITE VALUE LISTED BELOW 1,900 9,710 11,610								
06-04-96 TRNSF FROM 36-067-0100.000 PLYBON, CHRISTOPHER J											
PLYBON, CHRISTOPHER J 2443 SOUTH 7TH ST IRONTON, OHIO 45638 VOL 569 PG 109 PARCEL-ID 36-067-0100.000	-00-00 102 KEMP'S ADD. 40 ON 6TH X 132 ON LOT 1 0000.00A RES USE CODE 510 00	00	00								
06-04-96 TRNSF FROM 36-067-0100.000 RODRIGUEZ, NORBERTO G & D IANA SUE											
06-04-96 TRNSF TO 36-067-0100.000 RODRIGUEZ, NORBERTO GABRI											
RODRIGUEZ, NORBERTO G & DIANA SUE 2443 SOUTH 7TH ST IRONTON, OHIO 45638 VOL 569 PG 109 PARCEL-ID 36-067-0100.000	-00-00 102 KEMP'S ADD. 40 ON 6TH X 132 ON LOT 1 0000.00A RES USE CODE 510 00	00	00								
06-04-96 TRNSF TO 36-067-0100.000 PLYBON, CHRISTOPHER J											
ROACH, JOETTE 2222 SO. 7TH ST. IRONTON, OHIO 45638 VOL 523 PG 136 PARCEL-ID 36-067-0200.000	-00-00 102 KEMP'S ADD. 35 ON 7TH X 132 ON LOT 1 0000.00A RES USE CODE 510 1,510	2,800	4,310 HOMESITE VALUE LISTED BELOW 1,510 2,800 4,310								
RODRIGUEZ, NORBERTO G & DIANA SUE 2443 SOUTH 7TH ST IRONTON, OHIO 45638 VOL 569 PG 467 PARCEL-ID 36-067-0300.000	-00-00 102 KEMP'S ADD. 35 X 44 REAR NEXT ON LOT 1 0000.00A RES USE CODE 500 00	00	00								
06-04-96 TRNSF TO 36-067-0300.000 PLYBON, CHRISTOPHER J											
RODRIGUEZ, NORBERTO GABRIEL & DIANA SUE 2443 SOUTH 7TH ST IRONTON, OHIO 45638 VOL 610 PG 408-420 PARCEL-ID 36-067-0300.000	-00-00 102 KEMP'S ADD. 35 X 44 REAR NEXT ON LOT 1 0000.00A RES USE CODE 500 620	00	620								
06-04-96 TRNSF FROM 36-067-0300.000 PLYBON, CHRISTOPHER J											
PLYBON, CHRISTOPHER J 2443 SOUTH 7TH ST IRONTON, OHIO 45638 VOL 569 PG 467	-00-00 102 KEMP'S ADD. 35 X 44 REAR NEXT ON LOT 1 0000.00A RES USE CODE 500										

TAX RATE 40.40
A/R RED FACTOR 15.4224
OTH RED FACTOR 13.8603

LAWRENCE
TAX DISTRICT 36-UPPER TWP-FOURTH WARD-IRONTON CORP-IRONTON S.D.

GENERAL TAX LIST AND DUPLICATE OF REAL AND PUBLIC UTILITY PROPERTY
COUNTY REAL ESTATE TAXES AND SPECIAL ASSESSMENTS

TAX YEAR 1996
INTEREST RATE
12/23/96 PAGE NO 6522

OWNER'S NAME MAILING ADDRESS	DESCRIPTION			TAXES CHARGED	DECEMBER TAXES	PENALTY	JUNE TAXES	PENALTY	TOTAL DELINQUENT	C. D. DATE	MEMO
	LAND	IMPROVEMENTS	TOTAL VALUE								
PARCEL-ID 36-067-0300.000	00	00	00								
06-04-96 TRNSF FROM 36-067-0300.000 RODRIGUEZ, NORBERTO G & D IANA SUE											
06-04-96 TRNSF TO 36-067-0300.000 RODRIGUEZ, NORBERTO GABRI											
ROBINSON, CHARLES H JR & AVANE 2225 SO. 6TH ST IRONTON, OHIO 45638 VOL 525 PG 450 PARCEL-ID 36-067-0400.000	-00-00 102 KEMP'S ADD. 35 ON 6TH X 132 0000.00A RES USE CODE 510 1,770	13,160	14,930 HOMESITE VALUE LISTED BELOW 1,770 12,800 14,570								
VANDERHOOF, LAWRENCE 006 C/O F. A. R. E. TAX SERVICE 17187 NO. LAUREL PK. DR. SUITE 437 LIVONIA, MI 48152 VOL 479 PG 609 PARCEL-ID 36-067-0500.000	-00-00 102 KEMP'S ADD. 40 ON 7TH X 176 0000.00A RES USE CODE 510 1,950	4,310	6,260 HOMESITE VALUE LISTED BELOW 1,950 4,310 6,260								
NORTH, ARRETIA 2224 SO 7TH ST IRONTON, OHIO 45638 VOL 577 PG 84 PARCEL-ID 36-067-0600.000	-00-00 102 KEMP'S ADD. 33 1/3 ON 7TH X 176 0000.00A RES USE CODE 510 1,610	2,950	4,560 HOMESITE VALUE LISTED BELOW 1,610 2,950 4,560								
MCKEE, RICHARD STANLEY & MCKEE, PEGGY SUE 2226 S. 7TH ST. IRONTON, OHIO 45638-0000 VOL 472 PG 508 PARCEL-ID 36-067-0700.000	-00-00 102 KEMPS ADD 331/3 O N7TH X 176 0000.00A RES USE CODE 510 1,610	2,320	3,930 HOMESITE VALUE LISTED BELOW 1,610 2,320 3,930								
HAMLIN, MARGARET TERESA 2305 S. 6TH ST. IRONTON, OH. VOL 557 PG 547, 550 PARCEL-ID 36-067-0800.000	-00-00 103 KEMP'S ADD. S 46.5 ON 6TH X 154 0000.00A RES USE CODE 510 2,110	2,840	4,950 HOMESITE VALUE LISTED BELOW 2,110 2,840 4,950								
HOWARD, JEFFREY K & C SCOTT HO WARD 1004 JONES ST IRONTON, OHIO 45638 VOL 599 PG 598 PARCEL-ID 36-067-0900.000	-00-00 103 KEMP'S ADD. N 45 ON 6TH X 154 0000.00A RES USE CODE 520 2,280	6,740	9,020								
SMITH, BETTY I. 2312 SO. 7TH ST IRONTON, OHIO 45638 VOL 524 PG 243 PARCEL-ID 36-067-1000.000	-00-00 103 KEMP'S ADD. 91.5 ON 7TH X 154 0000.00A RES USE CODE 510 00	00	00								
06-28-96 TRNSF TO 36-067-1000.000 OSBORNE, JACK MARTIN											

DAYTON LEGAL BLANK INC 60388

TAX RATE 40.40
A/R RED FACTOR 15.4224
OTH RED FACTOR 13.8603

LAWRENCE
TAX DISTRICT 36-UPPER TWP-FOURTH WARD-IRONTON CORP-IRONTON S.D.

GENERAL TAX LIST AND DUPLICATE OF REAL AND PUBLIC UTILITY PROPERTY
COUNTY REAL ESTATE TAXES AND SPECIAL ASSESSMENTS

12/23/96

TAX YEAR 1996
INTEREST RATE

OWNER'S NAME MAILING ADDRESS	DESCRIPTION			TAXES CHARGED	DECEMBER TAXES	PENALTY	JUNE TAXES	PENALTY	TOTAL DELINQUENT	C. D. DATE	MEMO
	LAND	IMPROVEMENTS	TOTAL VALUE								
OSBORNE, JACK MARTIN 2312 SO. 7TH ST IRONTON, OHIO 45638 VOL 611 PG 254 PARCEL-ID 36-067-1000.000	-00-00 103 KEMP'S ADD. 91.5 ON 7TH X 154 0000.00A RES USE CODE 510 5,020 18,260 23,280 HOMESITE VALUE LISTED BELOW 5,020 18,260 23,280 06-28-96 TRNSF FROM 36-067-1000.000 SMITH, BETTY I.										
DOUGLAS, WILLIAM T. & BETTY L. LIFE EST REM T. DOUGLAS 2309 6TH ST. IRONTON, OHIO 45638-0000 VOL 559 PG 32 PARCEL-ID 36-067-1100.000	-00-00 103 KEMP'S ADD. PT. 42 ON 6TH X 164 N SIDE 0000.00A RES USE CODE 510 3,620 14,400 18,020 HOMESITE VALUE LISTED BELOW 3,620 9,770 13,390										
TRUSTEES OF THE WESLEYAN HOLIN ESS CHURCH OF IRONTON 2315 SO. 6TH ST. IRONTON, OHIO 45638 VOL 526 PG 649 PARCEL-ID 36-067-1200.000	-00-00 103 KEMP'S ADD. PT. 4 ON 6TH X 164 S SIDE 0000.00A RES USE CODE 500 190 00 190										
TRUSTEES OF THE WESLEYAN HOLIN ESS CHURCH OF IRONTON 2315 SO. 6TH ST IRONTON, OHIO 45638-0000 VOL 526 PG 649 PARCEL-ID 36-067-1300.000	-00-00 103 KEMP'S ADD. 4 X 164 0000.00A RES USE CODE 500 190 00 190										
SMITH, BETTY I. 2312 SO. 7TH ST IRONTON, OHIO 45638 VOL 524 PG 241 PARCEL-ID 36-067-1400.000	-00-00 103 KEMP'S ADD. PT 37.5 ON 7TH X 144 DEEP N S 0000.00A RES USE CODE 500 1,250 00 1,250			Jack Martin Osborne —	1/10/97						
PARDUE, DONNA 2316 SO. 7TH ST. IRONTON, OHIO 45638 VOL 536 PG 590 PARCEL-ID 36-067-1500.000	-00-00 103 KEMP'S ADD. PT. 75 ON 7TH X 144 104 0000.00A RES USE CODE 510 3,720 5,590 9,310 HOMESITE VALUE LISTED BELOW 3,720 5,590 9,310										
FISHER, HAROLD A & MARCELLA A 2318 SO. 7TH ST IRONTON, OHIO 45638 VOL 421 PG 98 PARCEL-ID 36-067-1600.000	-00-00 104 KEMP'S ADD. PT. 37.5 ON 7TH X 144 S SIDE 0000.00A RES USE CODE 510 1,830 7,410 9,240 HOMESITE VALUE LISTED BELOW 1,830 7,410 9,240										
TRUSTEES OF THE WESLEYAN HOLIN ESS CHURCH OF IRONTON 2315 SO. 6TH ST. IRONTON, OHIO 45638-0000 VOL 526 PG 649	-00-00 104 KEMP'S ADD. 100 ON 6TH X 164 0000.00A COM USE CODE 499 7,180 5,710 12,890										

TAX RATE 40.40
A/R RED FACTOR 15.4224
OTH RED FACTOR 13.8603

LAWRENCE
TAX DISTRICT 36-UPPER TWP-FOURTH WARD-IRONTON CORP-IRONTON S.D.

GENERAL TAX LIST AND DUPLICATE OF REAL AND PUBLIC UTILITY PROPERTY
COUNTY REAL ESTATE TAXES AND SPECIAL ASSESSMENTS

12/23/96

TAX YEAR 1996
INTEREST RATE

OWNER'S NAME MAILING ADDRESS	DESCRIPTION			TAXES CHARGED	DECEMBER TAXES	PENALTY	JUNE TAXES	PENALTY	TOTAL DELINQUENT	C. D. DATE	MEMO
	LAND	IMPROVEMENTS	TOTAL VALUE								
PARCEL-ID 36-067-1700.000											
TRUSTEES OF THE WESLEYAN HOLIN ESS CHURCH OF IRONTON 2315 SO. 6TH ST. IRONTON, OHIO VOL 526 PG 649 PARCEL-ID 36-067-1800.000	-00-00 104 KEMP'S ADD. 50 ON 6TH X 148 ON PLEA S 0000.00A EXM USE CODE 685 3,240 32,950 36,190										
JOHNSON, MARY E. 623 PLEASANT ST IRONTON, OHIO 45638 VOL 571 PG 27 PARCEL-ID 36-068-0100.000	-00-00 104KEMP'S ADD 50 ON 7 X 152 ON PL LESS TRI LOT 125 0000.00A RES USE CODE 510 1,890 13,090 14,980 HOMESITE VALUE LISTED BELOW 1,890 13,090 14,980										
BARTRAM, STEVEN F 2407 S. 6TH ST. IRONTON, OHIO 45638 VOL 567 PG 256 PARCEL-ID 36-068-0200.000	104 KEMP'S ADD WBA 33 1/2 ON 6 TH X 117 ON PLEASANT 123, 124 COM USE CODE 400 1,720 6,300 8,020										
BARTRAM, STEVEN F 2407 S. 6TH ST. IRONTON, OHIO VOL 567 PG 256 PARCEL-ID 36-068-0300.000	104 KEMP'S ADD WBA 25 ON 6TH N EXT LOT 122 WBA 123 COM USE CODE 400 1,280 00 1,280										
BARTRAM, STEVEN F 2407 S. 6TH ST. IRONTON, OHIO 45638 VOL 567 PG 256 PARCEL-ID 36-068-0400.000	104 KEMP'S ADD WBA 234 ON 6TH EXT FROM 6TH TO LOC AL 123, 12 4 COM USE CODE 400 1,180 00 1,180										
WHITWELL ELEMENTARY SCHOOL VOL 50 PG 166 PARCEL-ID 36-068-0500.000	-00-00 0000.00A EXM USE CODE 650 11,030 00 11,030										
WHITWELL ELEMENTARY SCHOOL 105 S. 5TH ST. IRONTON, OHIO 45638 PARCEL-ID 36-068-0510.000	-00-00 WHITWELL ELEMENTARY SCHOOL FOR SPECIAL ASSESSM E 0000.00A RES USE CODE 500 00 00 00										
IRONTON CITY BD. OF EDUCATION IRONTON, OHIO VOL 33 PG 288 PARCEL-ID 36-068-0511.000	-00-00 WHITWELL ELEMENTARY SCHOOL 0000.00A EXM USE CODE 650 15,680 116,990 132,670										
KELLEY, CAROL F. 2121 SOUTH 6TH ST. IRONTON, OHIO 45638 VOL 538 PG 564	-00-00 2NIXON'S SUBDIVISION 26 BACK OF LOCUST ALL. 0000.00A RES USE CODE 510										

DAYTON LEGAL BLANK INC 60388

TAX RATE 40.40
A/R RED FACTOR 15.4224
OTH RED FACTOR 13.8603

LAWRENCE
TAX DISTRICT 36-UPPER TWP-FOURTH WARD-IRONTON CORP-IRONTON S.D.

GENERAL TAX LIST AND DUPLICATE OF REAL AND PUBLIC UTILITY PROPERTY
COUNTY REAL ESTATE TAXES AND SPECIAL ASSESSMENTS

12/23/96

TAX YEAR 1996
INTEREST RATE

OWNER'S NAME MAILING ADDRESS	DESCRIPTION			TAXES CHARGED	DECEMBER TAXES	PENALTY	JUNE TAXES	PENALTY	TOTAL DELINQUENT	C. D. DATE	MEMO
	LAND	IMPROVEMENTS	TOTAL VALUE								
PARCEL-ID 36-068-0600.000	1,120	3,320	4,440								
	HOMESITE VALUE LISTED BELOW										
	1,120	3,260	4,380								
TAYLOR, JAMES F. 325 TWP. RD. 344 IRONTON, OHIO 45638 PARCEL-ID 36-068-0700.000	-00-00 3NIXON'S SUBDIVISION PT. 4 0000.00A RES USE CODE 510										
	980	3,400	4,380								
MULLINS, RONALD 2114 SO. 7TH ST. IRONTON, OHIO 45638 VOL 603 PG 803 PARCEL-ID 36-068-0800.000	-00-00 4NIXON'S SUBDIVISION PT. 50 0000.00A RES USE CODE 510										
	2,380	6,090	8,470								
	HOMESITE VALUE LISTED BELOW										
	2,380	6,090	8,470								
ALTHERR, MARGUERITE W. 2116 SO. 7TH ST IRONTON, OHIO 45638 VOL 492 PG 48 PARCEL-ID 36-068-0900.000	-00-00 4NIXON'S SUBDIVISION PT. 32 8 X 132 0000.00A RES USE CODE 510										
	1,520	6,740	8,260								
	HOMESITE VALUE LISTED BELOW										
	1,520	6,740	8,260								
KEATING, EDWARD L. & PAULINE V 2128 SO. 7TH STREET IRONTON, OHIO 45638 VOL 285 PG 259 PARCEL-ID 36-068-1000.000	-00-00 4NIXON'S SUBDIVISION PT. 32 8 X 132 0000.00A RES USE CODE 510										
	1,520	8,740	10,260								
	HOMESITE VALUE LISTED BELOW										
	1,520	8,310	9,830								
BIERLEY, PAUL H & DOROTHY E 2118 SO. 7TH ST IRONTON, OHIO 45638 VOL 293 PG 159 PARCEL-ID 36-068-1100.000	-00-00 4NIXON'S SUBDIVISION PT32.8 ON LOCUST ALL. X 42 & 2 0000.00A RES USE CODE 500										
	1,430	1,370	2,800								
BIERLEY, PAUL W & DOROTHY E 2118 SO. 7TH ST IRONTON, OHIO 45638 VOL 293 PG 159 PARCEL-ID 36-068-1200.000	-00-00 4NIXON'S SUBDIV. PT. 30 6 ON 7TH X 90 0000.00A RES USE CODE 510										
	1,170	7,040	8,210								
	HOMESITE VALUE LISTED BELOW										
	1,170	7,040	8,210								
PEARSON, JOHN M & DANA SUE P.O. BOX 4125 IRONTON, OHIO 45638 VOL 369 PG 449 PARCEL-ID 36-068-1400.000	-00-00 1TOM FREEMAN SUBDIV. 0000.00A RES USE CODE 510										
	2,130	9,320	11,450								
	HOMESITE VALUE LISTED BELOW										
	2,130	9,320	11,450								
BROWN, TRACEY & JAMIE 2004 SO 7TH ST IRONTON, OHIO 45638 VOL 577 PG 641 PARCEL-ID 36-068-1500.000	-00-00 2TOM FREEMAN SUBDIV. 0000.00A RES USE CODE 510										
	1,980	6,090	8,070								
	HOMESITE VALUE LISTED BELOW										

TAX RATE 40.40
A/R RED FACTOR 15.4224
OTH RED FACTOR 13.8603

LAWRENCE
TAX DISTRICT 36-UPPER TWP-FOURTH WARD-IRONTON CORP-IRONTON S.D.

GENERAL TAX LIST AND DUPLICATE OF REAL AND PUBLIC UTILITY PROPERTY
COUNTY REAL ESTATE TAXES AND SPECIAL ASSESSMENTS

12/23/96

TAX YEAR 1996
INTEREST RATE

OWNER'S NAME MAILING ADDRESS	DESCRIPTION			TAXES CHARGED	DECEMBER TAXES	PENALTY	JUNE TAXES	PENALTY	TOTAL DELINQUENT	C. D. DATE	MEMO
	LAND	IMPROVEMENTS	TOTAL VALUE								
	1,980	6,090	8,070								
LOYER, FRANK 2205 S. 6TH ST. IRONTON, OHIO VOL 483 PG 35 PARCEL-ID 36-068-1600.000	-00-00 3TOM FREEMAN SUBDIV. 0000.00A RES USE CODE 510										
	1,980	9,090	11,070								
	HOMESITE VALUE LISTED BELOW										
	1,980	9,090	11,070								
MEEKS, REMY & LEAH JANE 2207 SO. 6TH ST IRONTON, OHIO 45638 VOL 293 PG 445 PARCEL-ID 36-068-1700.000	-00-00 4TOM FREEMAN SUBDIV. 0000.00A RES USE CODE 510										
	1,980	11,320	13,300								
	HOMESITE VALUE LISTED BELOW										
	1,980	11,320	13,300								
CANNON, DALLAS E & PHYLLIS E 2209 SO. 6TH ST IRONTON, OHIO VOL 362 PG 276 PARCEL-ID 36-068-1800.000	-00-00 5TOM FREEMAN SUBDIV. 0000.00A RES USE CODE 510			6/14/97 Aff. Phyllis E. CANNON —							
	1,980	7,320	9,300								
	HOMESITE VALUE LISTED BELOW										
	1,980	7,320	9,300								
MAPES, HILDA 2211 S. 6TH ST. IRONTON, OHIO 45638 VOL 423 PG 267 PARCEL-ID 36-069-0100.000	-00-00 6TOM FREEMAN SUBDIV. 0000.00A RES USE CODE 510										
	1,980	6,250	8,230								
	HOMESITE VALUE LISTED BELOW										
	1,980	6,250	8,230								
HIERONIMUS, ALBERT LEE & CHARL OTTE MARIE LIFE EST. ET-AL 2213 SO. 6TH ST IRONTON, OHIO 45638 VOL 544 PG 540 PARCEL-ID 36-069-0200.000	-00-00 7TOM FREEMAN SUBDIV. 0000.00A RES USE CODE 510										
	1,980	6,300	8,280								
	HOMESITE VALUE LISTED BELOW										
	1,980	6,300	8,280								
SLAUGHTER, MARION EDWARD 2212 S. 7TH ST IRONTON, OHIO 45638 VOL 498 PG 527 PARCEL-ID 36-069-0300.000	-00-00 8TOM FREEMAN SUBDIV. 0000.00A RES USE CODE 510										
	1,900	8,820	10,720								
	HOMESITE VALUE LISTED BELOW										
	1,900	8,660	10,560								
DENNIN, JACK L. & NANCY SUE P.O. BOX 301 IRONTON, OHIO 45638 VOL 286 PG 607 PARCEL-ID 36-069-0400.000	-00-00 9TOM FREEMAN SUBDIV. 0000.00A RES USE CODE 510										
	1,900	8,470	10,370								
	HOMESITE VALUE LISTED BELOW										
	1,900	8,470	10,370								
MCFANN, ALFRED & CAROLYN F. 2208 SO. 7TH ST. IRONTON, OHIO 45638 VOL 361 PG 125 PARCEL-ID 36-069-0500.000	-00-00 10TOM FREEMAN SUBDIV. 0000.00A RES USE CODE 510										
	1,730	4,970	6,700								
	HOMESITE VALUE LISTED BELOW										
	1,730	4,970	6,700								
BAKER, JOHN D. & JUDY K. 2206 SO. 7TH ST IRONTON, OHIO 45638 VOL 553 PG 386	-00-00 11TOM FREEMAN SUBDIV. 0000.00A RES USE CODE 510										
	1,900	8,660	10,560								

DAYTON LEGAL BLANK INC 60388

TAX RATE 40.40
A/R RED FACTOR 15.4224
OTH RED FACTOR 13.8603

LAWRENCE
TAX DISTRICT 36-UPPER TWP-FOURTH WARD-IRONTON CORP-IRONTON S.D.

GENERAL TAX LIST AND DUPLICATE OF REAL AND PUBLIC UTILITY PROPERTY
COUNTY REAL ESTATE TAXES AND SPECIAL ASSESSMENTS

12/23/96

TAX YEAR 1996
INTEREST RATE
PAGE NO 6527

OWNER'S NAME MAILING ADDRESS	DESCRIPTION			TAXES CHARGED	DECEMBER TAXES	PENALTY	JUNE TAXES	PENALTY	TOTAL DELINQUENT	C. D. DATE	MEMO
	LAND	IMPROVEMENTS	TOTAL VALUE								
PARCEL-ID 36-069-0600.000	HOMESITE VALUE LISTED BELOW 1,900	8,420	10,320								
MEEKS, BOYCE & NORMA 2204 SO. 7TH ST. IRONTON, OHIO 45638 VOL 276 PG 340	-00-00 12TOM FREEMAN SUBDIV. 0000.00A RES USE CODE 510										
	1,900	7,750	9,650								
PARCEL-ID 36-069-0700.000	HOMESITE VALUE LISTED BELOW 1,900	7,560	9,460	Norma Meeks —	12/16/97 Aff.	Grantor Res Life Est	Rick E Meeks & Randy J. Meeks —	12/16/97			
10-04-96 143.60											
LAMBERT, PATRICIA J. 008 C/O THE LEADER MORTGAGE CO. SUITE 650 1015 EUCLID AVE. CLEVELAND, OHIO 44115 VOL 546 PG 331	-00-00 13TOM FREEMAN SUBDIV. 0000.00A RES USE CODE 510										
	1,900	7,230	9,130								
PARCEL-ID 36-069-0800.000	HOMESITE VALUE LISTED BELOW 1,900	7,230	9,130								
FILKINS, LORETTA 2130 S. 7TH ST. IRONTON, OHIO 45638-2537	-00-00 14TOM FREEMAN SUBDIV. 0000.00A RES USE CODE 510										
PARCEL-ID 36-069-0900.000	2,040	8,660	10,700								
	HOMESITE VALUE LISTED BELOW 2,040	8,090	10,130								
LABER, ROBERTA 2535 SO. 3RD ST IRONTON, OHIO 45638 VOL 615 PG 343	-00-00 1SECOND NATL BANK ADD .15.3 ON 3RD 0000.00A RES USE CODE 500										
PARCEL-ID 36-069-1100.000	00	00	00								
11-13-96 TRNSF TO 36-069-1100.000 LABER, ROBERTA LIFE ESTAT											
LABER, ROBERTA LIFE ESTATE JOYCE SHARP REMAINDER 2535 SO. 3RD ST IRONTON, OHIO 45638 VOL 615 PG 343	-00-00 1SECOND NATL BANK ADD .15.3 ON 3RD 0000.00A RES USE CODE 500										
PARCEL-ID 36-069-1100.000	540	00	540								
11-13-96 TRNSF FROM 36-069-1100.000 LABER, ROBERTA											
DINGUS, MINNIE P.O. BOX 563 IRONTON, OHIO 45638 VOL 374 PG 97	-00-00 40SEC. NAT. BANK ADD. AUD. PLAT PT. 65 ON 3 R 0000.00A RES USE CODE 510										
PARCEL-ID 36-069-1200.000	3,190	9,730	12,920								
	HOMESITE VALUE LISTED BELOW 3,190	8,370	11,560								
FANNIE KIZZEE, INC. AN OHIO CORP. 2740 S. 8TH ST IRONTON, OHIO VOL 443 PG 602	-00-00 40SEC. NAT. BANK ADD. AUD. PLAT PT. 40 ON 3 R 0000.00A RES USE CODE 520										
PARCEL-ID 36-069-1300.000	1,960	9,020	10,980								
THOMPSON, JAMES E. & MAISIE C.	-00-00 SEC NATL BANK ADD 40										

TAX RATE 40.40
A/R RED FACTOR 15.4224
OTH RED FACTOR 13.8603

LAWRENCE
TAX DISTRICT 36-UPPER TWP-FOURTH WARD-IRONTON CORP-IRONTON S.D.

GENERAL TAX LIST AND DUPLICATE OF REAL AND PUBLIC UTILITY PROPERTY
COUNTY REAL ESTATE TAXES AND SPECIAL ASSESSMENTS

12/23/96

TAX YEAR 1996
INTEREST RATE
PAGE NO 6528

OWNER'S NAME MAILING ADDRESS	DESCRIPTION			TAXES CHARGED	DECEMBER TAXES	PENALTY	JUNE TAXES	PENALTY	TOTAL DELINQUENT	C. D. DATE	MEMO
	LAND	IMPROVEMENTS	TOTAL VALUE								
82 S GRAY ST. FRANKLIN FURNACE, O 45629 VOL 468 PG 87	AUD PL PT 60 ON4 X166 40X16 A L 0000.00A COM USE CODE 401			sister							
PARCEL-ID 36-069-1400.000	4,330	8,820	13,150	Maisie C. Thompson —							
COVEY, HOWARD & JUNE 1119 JONES ST. IRONTON, OH. 45638 VOL 462 PG 611	-00-00 PT LOT 110 86.28' E P T 0000.00A COM USE CODE 401										
PARCEL-ID 36-069-1401.000	2,710	22,360	25,070								
SHOPE, ROGER L. & PATRICIA 002 2548 SO. 4TH IRONTON, OHIO 45638 VOL 500 PG 707	-00-00 40SEC NATL BANK ADD AUD PLAT PT 40 ON 4TH X 150 1 0000.00A RES USE CODE 510										
PARCEL-ID 36-069-1500.000	2,000	6,310	8,310								
MADDEN, DONALD JOE 2552 SOUTH 4TH ST IRONTON, OHIO 45638 VOL 582 PG 320, 323	-00-00 SEC NATL BANK ADD AUD PLAT PT 45 ON 4TH X166NEXT LO T 0000.00A RES USE CODE 510			5/23/97 Shope, Roger L. & Patricia A.							
PARCEL-ID 36-069-1600.000	2,360	8,580	10,940								
LABER, ROBERTA 2535 SO. 3RD ST IRONTON, OHIO 45638	-00-00 2SECOND NATL BANK ADD .50 ON 3RD 3 0000.00A RES USE CODE 510										
PARCEL-ID 36-069-1700.000	00	00	00								
11-13-96 TRNSF TO 36-069-1700.000 LABER, ROBERTA LIFE EST R											
LABER, ROBERTA LIFE EST REM JOYCE SHARP 2535 SO. 3RD ST IRONTON, OHIO 45638 VOL 615 PG 343	-00-00 2SECOND NATL BANK ADD .50 ON 3RD 3 0000.00A RES USE CODE 510										
PARCEL-ID 36-069-1700.000	2,480	8,480	10,960								
	HOMESITE VALUE LISTED BELOW 2,480	8,060	10,540								
11-13-96 TRNSF FROM 36-069-1700.000 LABER, ROBERTA											
KLEINMAN, TIMOTHY CHARLES 1711 SO. 6TH. ST. IRONTON, OHIO 45638 VOL 578 PG 660	-00-00 4SEC NATL BANK ADD 5 0000.00A RES USE CODE 500			Wife Willow Phillip & Joyce Mackenzie —							
PARCEL-ID 36-069-1800.000	1,130	00	1,130								
KLEINMAN, TIMOTHY C. & CAROL . TAX ABATEMENT	R4 SEC NATL BANK ADD 5 (TAX ABATEMENT 50% VALUE EXEMPT) ABT USE CODE 710										
PARCEL-ID 36-069-1800.333	1,730	00	1,730								
POTTER, GAYLE & DEAN POTTER 1650 CO. RD. 17 SOUTH POINT, OHIO 45680	-00-00 6SEC NATL BANK ADD 2 ADJ LOT 6 7 0000.00A RES USE CODE 510										

DAYTON LEGAL BLANK INC 60388

TAX RATE 40.40
A/R RED FACTOR 15.4224
OTH RED FACTOR 13.8603

LAWRENCE
TAX DISTRICT 36-UPPER TWP-FOURTH WARD-IRONTON CORP-IRONTON S.D.

GENERAL TAX LIST AND DUPLICATE OF REAL AND PUBLIC UTILITY PROPERTY
COUNTY REAL ESTATE TAXES AND SPECIAL ASSESSMENTS

12/23/96

TAX YEAR 1996
INTEREST RATE
PAGE NO 6529

OWNER'S NAME MAILING ADDRESS	DESCRIPTION			TAXES CHARGED	DECEMBER TAXES	PENALTY	JUNE TAXES	PENALTY	TOTAL DELINQUENT	C. D. DATE	MEMO
	LAND	IMPROVEMENTS	TOTAL VALUE								
PARCEL-ID 36-070-0100.000	1,210	5,780	6,990								
	HOMESITE VALUE LISTED BELOW										
	1,210	5,500	6,710								
STAPLETON, NELLIE MAE 2002 SO 3RD ST IRONTON, OHIO 45638 VOL 574 PG 784 PARCEL-ID 36-070-0200.000	-00-00 7SEC NATL BANK ADD LESS 2 0000.00A RES USE CODE 510										
	1,040	4,620	5,660								
	HOMESITE VALUE LISTED BELOW										
	1,040	4,620	5,660								
LAWRENCE FEDERAL SAVINGS & LOAN 311 SO 5TH ST IRONTON, OHIO 45638 VOL 583 PG 264 PARCEL-ID 36-070-0300.000	-00-00 8SEC NATL BANK ADD S 1/2 9 0000.00A RES USE CODE 510										
	1,830	7,410	9,240								
	HOMESITE VALUE LISTED BELOW										
	1,830	7,410	9,240								
FANNIN, JEANNINE A. 2615 S. 5TH ST. IRONTON, OHIO 45638-2710 PARCEL-ID 36-070-0400.000	-00-00 9SEC NATL BANK ADD N 1/2 WHOLE 10 0000.00A RES USE CODE 510										
	1,670	4,380	6,050								
	HOMESITE VALUE LISTED BELOW										
	1,670	4,380	6,050								
OASIS RESTAURANT & CARRY OUT, 2515 SO. 3RD ST. IRONTON, OHIO 45638 VOL 358 PG 251 PARCEL-ID 36-070-0500.000	-00-00 11-16INCL. SEC. NATL BANK ADD. 0000.00A COM USE CODE 430										
	11,580	15,030	26,610								
OASIS RESTAURANT & CARRY OUT, 2515 SO. 3RD ST. IRONTON, OHIO 45638 VOL 358 PG 251 PARCEL-ID 36-070-0600.000	-00-00 17SEC. NATL BANK ADD. 0000.00A COM USE CODE 400										
	1,930	00	1,930								
GREENHILL, CARL 2507 1/2 S. 3RD ST. IRONTON, OHIO 45638 VOL 438 PG 904 PARCEL-ID 36-070-0700.000	-00-00 18SEC. NATL BANK ADD. 0000.00A RES USE CODE 510										
	1,250	7,690	8,940								
	HOMESITE VALUE LISTED BELOW										
	1,250	7,690	8,940								
FANNIN, JEANNINE A. 2615 S. 5TH ST. IRONTON, OHIO 45638-2710 PARCEL-ID 36-070-0800.000	-00-00 19SEC. NATL BANK ADD. 0000.00A RES USE CODE 510										
	1,260	7,420	8,680								
BROWN, DALE L. 309 NO. KENOVA RD SOUTH POINT, OHIO 45680 VOL 604 PG 211 PARCEL-ID 36-070-0900.000	-00-00 20SEC. NATL BANK ADD. 21 0000.00A RES USE CODE 510										
	2,530	7,250	9,780								
	HOMESITE VALUE LISTED BELOW										
	2,530	7,250	9,780								

TAX RATE 40.40
A/R RED FACTOR 15.4224
OTH RED FACTOR 13.8603

LAWRENCE
TAX DISTRICT 36-UPPER TWP-FOURTH WARD-IRONTON CORP-IRONTON S.D.

GENERAL TAX LIST AND DUPLICATE OF REAL AND PUBLIC UTILITY PROPERTY
COUNTY REAL ESTATE TAXES AND SPECIAL ASSESSMENTS

12/23/96

TAX YEAR 1996
INTEREST RATE
PAGE NO 6530

OWNER'S NAME MAILING ADDRESS	DESCRIPTION			TAXES CHARGED	DECEMBER TAXES	PENALTY	JUNE TAXES	PENALTY	TOTAL DELINQUENT	C. D. DATE	MEMO
	LAND	IMPROVEMENTS	TOTAL VALUE								
KLEINMAN, WALTER AND WANDA J. 1609 KARIN ST. IRONTON, OHIO VOL 421 PG 212 PARCEL-ID 36-070-1000.000	-00-00 22SEC. NATL BANK ADD. 54.5 VINE X 50 23 0000.00A RES USE CODE 510										
	1,380	3,370	4,750								
JOHN W CLARK OIL COMPANY INC 101 WHEATLEY ROAD P.O. BOX 1396 ASHLAND, KY 41101 VOL 600 PG 85 PARCEL-ID 36-070-1100.000	-00-00 22SEC. NATL BANK ADD. 50 ON 3RD X 100 ON VINE 2 3 0000.00A COM USE CODE 452										
	00	00	00								
06-04-96 TRNSF TO 36-070-1100.000 FDE PROPERTIES, LC											
FDE PROPERTIES, LC 1045 WINCHESTER AVE ASHLAND, KY 41101 VOL 600 PG 85 PARCEL-ID 36-070-1100.000	-00 -00 PT 22 & 23 SEC NATL BANK ADD 50 X 100 COM USE CODE 452										
	2,630	15,290	17,920								
06-04-96 TRNSF FROM 36-070-1100.000 JOHN W CLARK OIL COMPANY											
JOHN W CLARK OIL COMPANY INC. 101 WHEATLEY RD P.O. BOX 1396 ASHLAND KY 41101 VOL 600 PG 85 PARCEL-ID 36-070-1200.000	-00-00 24SEC. NATL BANK ADD. PT. 0000.00A COM USE CODE 400										
	00	00	00								
06-04-96 TRNSF TO 36-070-1200.000 FDE PROPERTIES, LC											
FDE PROPERTIES, LC 1045 WINCHESTER AVE ASHLAND KY 41101 VOL 600 PG 85 PARCEL-ID 36-070-1200.000	-00-00 24SEC. NATL BANK ADD. PT. 0000.00A COM USE CODE 400										
	300	00	300								
06-04-96 TRNSF FROM 36-070-1200.000 JOHN W CLARK OIL COMPANY											
FDE PROPERTIES, LC 1045 WINCHESTER AVE ASHLAND KY 41101 VOL 600 PG 85 PARCEL-ID 36-070-1300.000	24 SEC NATL BANK 24 4' ON ALLEY & WHOLE 25,26 COM USE CODE 400										
	4,100	00	4,100								
06-04-96 TRNSF FROM 36-070-1300.000 JOHN W CLARK OIL COMPANY											
JOHN W CLARK OIL COMPANY INC 101 WHEATLEY RD P.O. BOX 1396 ASHLAND KY 41101 VOL 600 PG 85 PARCEL-ID 36-070-1300.000	-00-00 24SEC. NATL BANK ADD. 4 ON ALL X 41 N SIDE WHOLE W H 0000.00A COM USE CODE 400										
	00	00	00								

DAYTON LEGAL BLANK INC 60388

TAX RATE 40.40
A/R RED FACTOR 15.4224
OTH RED FACTOR 13.8603

LAWRENCE
TAX DISTRICT 36-UPPER TWP-FOURTH WARD-IRONTON CORP-IRONTON S.D.

GENERAL TAX LIST AND DUPLICATE OF REAL AND PUBLIC UTILITY PROPERTY
COUNTY REAL ESTATE TAXES AND SPECIAL ASSESSMENTS

12/23/96

TAX YEAR 1996
INTEREST RATE
PAGE NO 6531

OWNER'S NAME MAILING ADDRESS	DESCRIPTION			TAXES CHARGED	DECEMBER TAXES	PENALTY	JUNE TAXES	PENALTY	TOTAL DELINQUENT	C. D. DATE	MEMO
	LAND	IMPROVEMENTS	TOTAL VALUE								
06-04-96 TRNSF TO 36-070-1300.000		FDE PROPERTIES, LC									
C.A.B. INC. 2409 S 3RD ST IRONTON, OHIO 45638 VOL 524 PG 798 PARCEL-ID 36-070-1400.000	38-41 INCL. 2ND NATIONAL BANK ADDN. COM USE CODE 419 8,660	14,730	23,390								
C.A.B. INC. 2409 S 3RD ST IRONTON, OHIO 45638 VOL 524 PG 798 PARCEL-ID 36-070-1500.000	-00-00 42-44 INCL. SEC NATL BANK ADD. PT 79.4 ON PLEAS. X 0000.00A COM USE CODE 400 2,990	00	2,990								
C.A.B. INC. 2409 S 3RD ST IRONTON, OHIO 45638 VOL 524 PG 798 PARCEL-ID 36-070-1600.000	-00-00 42-44 INCL SEC NATL BANK ADD 72.8 ON 3RD X 85.6 0 0000.00A COM USE CODE 400 3,210	00	3,210								
HOPPER, MICHAEL R AND GLORIA 311 PLEASANT STREET IRONTON, OHIO 45638 VOL 530 PG 838 PARCEL-ID 36-070-1700.000	-00-00 45SEC NATL BANK ADD. 90 ON PL X 57 ON ALLE Y 0000.00A RES USE CODE 510 2,700 HOMESITE VALUE LISTED BELOW 2,700	9,740 9,100	12,440 11,800								
LEIBEE, LARRY F. AND JAN 2220 SO. 4TH ST IRONTON, OHIO 45638 VOL 536 PG 663 PARCEL-ID 36-070-1800.000	-00-00 45SEC NATL BANK ADD. PT. 76.32 ON PLEASANT X 57.43 0000.00A COM USE CODE 419 2,800	4,870	7,670								
LEIBEE, LARRY F. AND JAN 2220 S. 4TH ST. IRONTON, OHIO 45638 PARCEL-ID 36-071-0100.000	-00-00 47SECOND NATL BANK AD D48 0000.00A RES USE CODE 510 2,630	6,800	9,430								
RAYBURN, CLARENCE ARVILL & LEI D 2311 SO. 3RD ST IRONTON, OHIO 45638 VOL 223 PG 439 PARCEL-ID 36-071-0200.000	-00-00 49SECOND NATL BANK AD 0000.00A RES USE CODE 510 1,310 HOMESITE VALUE LISTED BELOW 1,310	8,210 8,210	9,520 9,520	1/12/97 Aff Leila Rayburn							
FIRST NATL BK OF IRONTON, THE C/O STAR BANK ML 053 P. O. BOX 1038 CINCINNATI, OHIO 45201 VOL 462 PG 409 PARCEL-ID 36-071-0300.000	-00-00 50 SEC. NATL BANK ADD. 0000.00A COM USE CODE 499 2,180	780	2,960								

TAX RATE 40.40
A/R RED FACTOR 15.4224
OTH RED FACTOR 13.8603

LAWRENCE
TAX DISTRICT 36-UPPER TWP-FOURTH WARD-IRONTON CORP-IRONTON S.D.

GENERAL TAX LIST AND DUPLICATE OF REAL AND PUBLIC UTILITY PROPERTY
COUNTY REAL ESTATE TAXES AND SPECIAL ASSESSMENTS

12/23/96

TAX YEAR 1996
INTEREST RATE
PAGE NO 6532

OWNER'S NAME MAILING ADDRESS	DESCRIPTION			TAXES CHARGED	DECEMBER TAXES	PENALTY	JUNE TAXES	PENALTY	TOTAL DELINQUENT	C. D. DATE	MEMO
	LAND	IMPROVEMENTS	TOTAL VALUE								
ARMSTRONG, KENNETH P. & ANN 2302 S. 4TH ST. IRONTON, OHIO 45638 VOL 399 PG 370 PARCEL-ID 36-071-0400.000	-00-00 58SECOND NATL BANK AD D59 0000.00A RES USE CODE 510 2,730 HOMESITE VALUE LISTED BELOW 2,730	20,000 17,160	22,730 19,890								
LEONARD, CEOLA IRENE 2308 SO. 4TH ST IRONTON, OHIO 45638 VOL 501 PG 616 PARCEL-ID 36-071-0500.000	-00-00 60SECOND NATL BANK AD DN 1/2 61 0000.00A RES USE CODE 510 1,850 HOMESITE VALUE LISTED BELOW 1,850	9,150 8,600	11,000 10,450	12/27/97 Leonard, Jack D., Charles H., & Sheila A. Coombs.							
FIRST CHURCH OF THE NAZARENE AN IRONTON, AN OHIO CORP. 2318 SO. 4TH STREET IRONTON, OH. 45638-0000 VOL 465 PG 499 PARCEL-ID 36-071-0600.000	-00-00 61 S1/2 SECOND NAT'L. BANK ADD. & 62 WHOLE 0000.00A RES USE CODE 510 1,850	7,470	9,320								
FIRST CHURCH OF THE NAZARENE 1928 S. 6TH ST. IRONTON, OHIO VOL 547 PG 769 PARCEL-ID 36-071-0700.000	-00-00 63SECOND NATL BANK AD D64 0000.00A EXM USE CODE 685 3,890	00	3,890								
FIRST CHURCH OF THE NAZARENE 1928 S. 6TH ST. IRONTON, OHIO VOL 268 PG 30 PARCEL-ID 36-071-0800.000	-00-00 65SECOND NATL BANK AD D66 0000.00A EXM USE CODE 685 2,630	00	2,630								
FIRST CHURCH OF THE NAZARENE 2318 S. 4TH ST IRONTON, OHIO VOL 268 PG 30 PARCEL-ID 36-071-0900.000	-00-00 67SECOND NATL BANK AD D68 0000.00A EXM USE CODE 685 2,990	94,080	97,070								
FIRST CHURCH OF THE NAZARENE TRS. OF 2402 S. 4TH ST. IRONTON, OH. 45638-0000 VOL 465 PG 542 PARCEL-ID 36-071-1000.000	-00-00 69SECOND NATL BANK AD D70 0000.00A EXM USE CODE 685 2,630	2,100	4,730								
FIRST CHURCH OF THE NAZARENE TRS. OF 2402 S. 4TH ST. IRONTON, OH. 45638-0000 VOL 465 PG 542 PARCEL-ID 36-071-1100.000	-00-00 71SECOND NATL BANK AD D 0000.00A EXM USE CODE 685 1,310	1,050	2,360								
BRUCE, CHARLES & HELEN 1909 SO. 9TH ST IRONTON, OHIO 45638 PARCEL-ID 36-071-1200.000	-00-00 74SECOND NATL BANK AD D15 N SIDE 75 0000.00A RES USE CODE 510										

DAYTON LEGAL BLANK INC 60388

TAX RATE 40.40
A/R RED FACTOR 15.4224
OTH RED FACTOR 13.8603

LAWRENCE
TAX DISTRICT 36-UPPER TWP-FOURTH WARD-IRONTON CORP-IRONTON S.D.

GENERAL TAX LIST AND DUPLICATE OF REAL AND PUBLIC UTILITY PROPERTY
COUNTY REAL ESTATE TAXES AND SPECIAL ASSESSMENTS

12/23/96

TAX YEAR 1996
INTEREST RATE

OWNER'S NAME MAILING ADDRESS	DESCRIPTION			TAXES CHARGED	DECEMBER TAXES	PENALTY	JUNE TAXES	PENALTY	TOTAL DELINQUENT	C. D. DATE	MEMO
	LAND	IMPROVEMENTS	TOTAL VALUE								
	2,180	18,460	20,640								
YOUNG, CARL E & RICHARD L 2410 SO. 4TH ST IRONTON, OHIO 45638 VOL 337 PG 476 PARCEL-ID 36-071-1300.000	-00-00 72SECOND NATL BANK AD D73 0000.00A RES USE CODE 510 2,500 6,030 8,530 HOMESITE VALUE LISTED BELOW 2,500 5,890 8,390										
WELLS, MARIONE J. & ~~DOROTHY A.~~ Barbara 022 C/O TRANSAMERICA REAL ESTATE TAX SERVICE 1105 SCHROCK RD SUITE 437 COLUMBUS, OHIO 43229 VOL 569 PG 360 PARCEL-ID 36-071-1400.000	-00-00 5' OF 77 WHOLE OF 76 10' OF 75 SECOND NATL BA N 0000.00A RES USE CODE 510 2,000 7,080 9,080 HOMESITE VALUE LISTED BELOW 2,000 6,790 8,790			8/4/97 Roy J. & Alethea L Jackson							
WIETEKI, DONALD W. 417 ADAMS IRONTON, OHIO 45638 VOL 497 PG 665 PARCEL-ID 36-071-1500.000	-00-00 77SECOND NATL BANK AD DLESS 10 78 0000.00A RES USE CODE 510 1,820 2,660 4,480										
BROWN, ROBERT D. & HOPE 2426 S. 4TH ST. IRONTON, OHIO VOL 441 PG 750 PARCEL-ID 36-071-1600.000	-00-00 78SECOND NATL BANK AD D5 NEXT LOT 79 WHOLE WHOLE 7 0000.00A RES USE CODE 510 1,770 4,450 6,220 HOMESITE VALUE LISTED BELOW 1,770 4,450 6,220										
MCGRAW, DOUGLAS A. & ELIZABETH 2428 S. 4TH ST. IRONTON, OHIO 45638 VOL 411 PG 426 PARCEL-ID 36-071-1700.000	-00-00 81SECOND NATL BANK AD D82 0000.00A RES USE CODE 510 2,500 7,660 10,160 HOMESITE VALUE LISTED BELOW 2,500 7,660 10,160										
MALONE, RALPH AND MARGIE 312 GOLDCAMP ST. IRONTON, OHIO 45638 VOL 517 PG 565 PARCEL-ID 36-071-1800.000	-00-00 83SECOND NATL BANK AD D84 0000.00A RES USE CODE 520 2,500 10,010 12,510										
IRISH, RUSSELL K. & LISA R. 2432 S. 4TH ST IRONTON, OHIO 45638 VOL 527 PG 365 PARCEL-ID 36-072-0100.000	LOTS 85 & 86 SECOND NATIONAL B ANK ADDN. RES USE CODE 510 2,500 11,700 14,200 HOMESITE VALUE LISTED BELOW 2,500 11,700 14,200										
LUNSFORD, CLARENCE M. & MARIAN 2434 S. 4TH IRONTON, OHIO 45638 VOL 409 PG 524	-00-00 87SECOND NATL BANK AD D88 0000.00A RES USE CODE 510										

TAX RATE 40.40
A/R RED FACTOR 15.4224
OTH RED FACTOR 13.8603

LAWRENCE
TAX DISTRICT 36-UPPER TWP-FOURTH WARD-IRONTON CORP-IRONTON S.D.

GENERAL TAX LIST AND DUPLICATE OF REAL AND PUBLIC UTILITY PROPERTY
COUNTY REAL ESTATE TAXES AND SPECIAL ASSESSMENTS

12/23/96

TAX YEAR 1996
INTEREST RATE

OWNER'S NAME MAILING ADDRESS	DESCRIPTION			TAXES CHARGED	DECEMBER TAXES	PENALTY	JUNE TAXES	PENALTY	TOTAL DELINQUENT	C. D. DATE	MEMO
	LAND	IMPROVEMENTS	TOTAL VALUE								
PARCEL-ID 36-072-0200.000	2,500	8,460	10,960								
	HOMESITE VALUE LISTED BELOW										
	2,500	8,460	10,960								
GRAY, EARL D & FLORENCE M 327 MASTIN AVE. IRONTON, OHIO 45638-243 PARCEL-ID 36-072-0300.000	89, 90, 91 2ND NAT'L BK ADD 37 .5' ON VINE X 65' ON CEDAR ALL EY RES USE CODE 510										
	1,100	4,980	6,080								
	HOMESITE VALUE LISTED BELOW										
	1,100	4,910	6,010								
FRAZER, KEITH F. & PAULA H. 319 VINE ST. IRONTON, OHIO 45638 VOL 443 PG 540 PARCEL-ID 36-072-0400.000	89, 90, 91 2ND NAT'L BK ADD 37 .5' ON VINE X 65' DEEP (MID P TS) RES USE CODE 510										
	1,100	5,340	6,440								
	HOMESITE VALUE LISTED BELOW										
	1,100	5,340	6,440								
FRIEND, ELVA R. 2438 S. 4TH ST. IRONTON, OHIO 45638-260 PARCEL-ID 36-072-0500.000	89, 90, 91 2ND NAT'L BK ADD 75 ' ON 4TH X 65' ON VINE RES USE CODE 510										
	2,780	9,770	12,550								
	HOMESITE VALUE LISTED BELOW										
	2,780	9,770	12,550								
GRAY, EARL D & FLORENCE M 327 MASTIN AVE. IRONTON, OHIO 45638-243 PARCEL-ID 36-072-0501.000	89 2ND NAT'L BK ADD 10' ON CED AR ALLEY X 37.5' DEEP RES USE CODE 500										
	430	00	430								
FRAZER, KEITH & PAULA 319 VINE ST IRONTON, OHIO 45638 VOL 492 PG 503 PARCEL-ID 36-072-0502.000	89 2ND NAT'L BK ADD 10' X 37.5 ' DEEP (MID PT) RES USE CODE 500										
	150	00	150								
FRAZER, KEITH & PAULA 319 VINE STREET IRONTON, OHIO 45638 VOL 492 PG 503 PARCEL-ID 36-072-0503.000	89, 90, 91 2ND NAT'L BK ADD 10 ' ON VINE X 75' DEEP RES USE CODE 500										
	240	00	240								
MANSHINE, KATHY B. MONT MANSHINE C/O LAWRENCE FEDERAL PO DRAWER A 311 SO 5TH STREET IRONTON, OHIO 45638 VOL 449 PG 63 PARCEL-ID 36-072-0600.000	-00-00 92SECOND NATL BANK AD D93 0000.00A RES USE CODE 520 2,500 11,160 13,660 HOMESITE VALUE LISTED BELOW 2,500 9,320 11,820										
RIFFE, WILLARD JR. & BEATRICE A. 2506 S. 4TH ST. IRONTON, OHIO 45638 36-072-0700	-00-00 94SECOND NATL BANK AD D95 0000.00A RES USE CODE 510			Beatrice A Riffe 12/17/97							

DAYTON LEGAL BLANK INC 60388

TAX RATE 40.40
A/R RED FACTOR 15.4224
OTH RED FACTOR 13.8603

LAWRENCE
TAX DISTRICT 36-UPPER TWP-FOURTH WARD-IRONTON CORP-IRONTON S.D.

GENERAL TAX LIST AND DUPLICATE OF REAL AND PUBLIC UTILITY PROPERTY
COUNTY REAL ESTATE TAXES AND SPECIAL ASSESSMENTS

12/23/96

TAX YEAR 1996
INTEREST RATE

OWNER'S NAME MAILING ADDRESS	DESCRIPTION			TAXES CHARGED	DECEMBER TAXES	PENALTY	JUNE TAXES	PENALTY	TOTAL DELINQUENT	C. D. DATE	MEMO
	LAND	IMPROVEMENTS	TOTAL VALUE								
VOL 582 PG 231	2,500	5,610	8,110								
PARCEL-ID 36-072-0700.000	HOMESITE VALUE LISTED BELOW										
	2,500	5,530	8,030								
RIFFE, DOUGLAS ALLEN	-00-00 96-97 SECOND NATL BAN										
2510 SO. 4TH. ST.	KADD										
IRONTON, OHIO 45638	0000.00A	RES USE CODE	510								
VOL 544 PG 639, 641											
PARCEL-ID 36-072-0800.000	2,280	4,190	6,470								
11-12-96 94.08											
BRUCE, DAVID L.	-00-00 98SECOND NATL BANK AD										
2514 S. 4TH ST.	D99, 100										
IRONTON, OHIO 45638-000	0000.00A	RES USE CODE	510								
VOL 547 PG 541											
PARCEL-ID 36-072-0900.000	3,760	10,090	13,850								
	HOMESITE VALUE LISTED BELOW										
	3,760	10,090	13,850								
WALLACE, BERNARD E JR & NANCY	-00-00 101SEC NATL BANK ADD										
2518 SO. 4TH ST	15 ADJ LOT 101 102										
IRONTON, OHIO 45638	0000.00A	RES USE CODE	510								
PARCEL-ID 36-072-1000.000											
	1,900	9,690	11,590								
	HOMESITE VALUE LISTED BELOW										
	1,900	9,690	11,590								
MCDANNOLD, JANE A. & ROBERT L.	-00-00 102SEC NATL BANK ADD										
7959 FAIRWAY DR.	55 ON 4TH 103, 104										
WORTHINGTON, OHIO 43235	0000.00A	RES USE CODE	510								
VOL 530 PG 812											
PARCEL-ID 36-072-1100.000	2,750	9,820	12,570								
	HOMESITE VALUE LISTED BELOW										
	2,750	9,820	12,570								
WALLER, GARY L. & VIRGINIA P.	-00-00 PT 104 SEC NATL BANK										
2526 SO 4TH ST	ADD 105 106 107 WHOLE										
IRONTON, OHIO 45638	0000.00A	RES USE CODE	510								
VOL 579 PG 593											
PARCEL-ID 36-072-1200.000	4,150	15,710	19,860								
	HOMESITE VALUE LISTED BELOW										
	4,150	8,230	12,380								
KITTS, ELOISE &	-00-00 108SEC NATL BANK ADD										
JONES, JOHN M. JR.	109										
C/O JOHN JONES	0000.00A	RES USE CODE	510								
2534 SO 4TH ST											
IRONTON, OHIO 45638-0000	2,500	6,970	9,470								
VOL 436 PG 750	HOMESITE VALUE LISTED BELOW										
PARCEL-ID 36-072-1300.000	2,500	6,970	9,470								
THOMPSON, JAMES E. & MAISIE C.	110 2ND NATL BANK ADD LESS E P										
82 S GRAY ST.	T 86.28'										
FRANKLIN FURNACE, O 45629		RES USE CODE	500								
VOL 468 PG 87											
PARCEL-ID 36-072-1400.000	900	00	900								
COVEY, HOWARD E. & JUNE A.	110 2ND NATL BANK ADD E PT 86.										
1119 JONES ST.	28'										
IRONTON, OH. 45638-000		COM USE CODE	400								

TAX RATE 40.40
A/R RED FACTOR 15.4224
OTH RED FACTOR 13.8603

LAWRENCE
TAX DISTRICT 36-UPPER TWP-FOURTH WARD-IRONTON CORP-IRONTON S.D.

GENERAL TAX LIST AND DUPLICATE OF REAL AND PUBLIC UTILITY PROPERTY
COUNTY REAL ESTATE TAXES AND SPECIAL ASSESSMENTS

12/23/96

TAX YEAR 1996
INTEREST RATE

OWNER'S NAME MAILING ADDRESS	DESCRIPTION			TAXES CHARGED	DECEMBER TAXES	PENALTY	JUNE TAXES	PENALTY	TOTAL DELINQUENT	C. D. DATE	MEMO
	LAND	IMPROVEMENTS	TOTAL VALUE								
VOL 462 PG 611											
PARCEL-ID 36-072-1401.000	1,580	00	1,580								
KRATZENBERG, RICHARD & WANDA	-00-00 113SEC NATL BANK ADD										
2529 SO. 4TH ST	LESS 4.3 S SIDE 71 N SIDE LO										
IRONTON, OHIO 45638	T 0000.00A	RES USE CODE	510								
VOL 375 PG 188											
PARCEL-ID 36-072-1500.000	2,040	6,740	8,780								
	HOMESITE VALUE LISTED BELOW										
	2,040	6,420	8,460								
10-11-96 301.96											
WHITE, CORA M.	114 SEC NAT'L BK ADD 19.7 N SI										
2525 SO. 4TH ST	DE & WHOLE 115,116 & 8X132 VAC										
IRONTON, OHIO 45638	POPLAR AL	RES USE CODE	510								
VOL 564 PG 506											
PARCEL-ID 36-072-1600.000	2,900	8,720	11,620								
	HOMESITE VALUE LISTED BELOW										
	2,900	8,010	10,910								
WALDEN, THOMAS A. AND KAREN L.	-00-00 117 2ND NAT'L BK ADDN &										
1231 NAVAJO TRAIL	8X132 VACATED POPLAR ALLEY										
IRONTON, OHIO 45638		COM USE CODE	447								
PARCEL-ID 36-072-1700.000	2,290	4,020	6,310								
WILLIAMS, FLORA B.	-00-00 118SEC NATL BANK ADD										
2519 SO 4TH STREET	S 1/2 119										
IRONTON, OHIO 45638-000	0000.00A	RES USE CODE	510								
VOL 558 PG 504											
PARCEL-ID 36-072-1800.000	1,760	7,540	9,300								
	HOMESITE VALUE LISTED BELOW										
	1,760	7,540	9,300								
REED, WALTER H JR & PATRICIA E	-00-00 119SEC NATL BANK ADD.										
2517 SO. 4TH ST	N1/2 WHOLE 120										
IRONTON, OHIO 45638	0000.00A	RES USE CODE	510								
VOL 361 PG 606											
PARCEL-ID 36-073-0100.000	1,760	9,790	11,550								
	HOMESITE VALUE LISTED BELOW										
	1,760	9,790	11,550								
WHEELER, MILDRED O.	-00-00 SEC NATL BANK ADD										
1412 S. 3RD ST.	122 & 121										
IRONTON, OHIO 45638	0000.00A	RES USE CODE	510								
VOL 453 PG 500											
PARCEL-ID 36-073-0200.000	2,600	15,980	18,580								
09-09-96 312.64											
WHEELER, MILDRED O.	-00-00 123 NATL BANK ADD										
1412 S. 3RD ST.	124										
IRONTON, OHIO 45638-000	0000.00A	RES USE CODE	520								
VOL 473 PG 526											
PARCEL-ID 36-073-0300.000	2,600	14,680	17,280								
	HOMESITE VALUE LISTED BELOW										
	2,600	14,680	17,280								
09-09-96 282.69											
OSBORNE, MICHAEL R & DEANNA L	-00-00 127 & 128 SEC NATL										
	Bank add. W½ only										
36-073-0400											

402 Vine ST
Ironton, O
Patrick E. & Teresa J. Fuller — 5/9/97

DAYTON LEGAL BLANK INC 60388

TAX RATE 40.40
A/R RED FACTOR 15.4224
OTH RED FACTOR 13.8603

LAWRENCE
TAX DISTRICT 36-UPPER TWP-FOURTH WARD-IRONTON CORP-IRONTON S.D.

GENERAL TAX LIST AND DUPLICATE OF REAL AND PUBLIC UTILITY PROPERTY
COUNTY REAL ESTATE TAXES AND SPECIAL ASSESSMENTS

12/23/96

TAX YEAR 1996
INTEREST RATE
PAGE NO 6537

OWNER'S NAME MAILING ADDRESS	DESCRIPTION	LAND	IMPROVEMENTS	TOTAL VALUE	TAXES CHARGED	DECEMBER TAXES	PENALTY	JUNE TAXES	PENALTY	TOTAL DELINQUENT	C. D. DATE	MEMO
402 VINE ST IRONTON, OHIO 45638 VOL 588 PG 30 PARCEL-ID 36-073-0400.000	BANK ADD W 1/2 ONLY 0000.00A RES USE CODE 510	1,650	10,290	11,940								
CAMPBELL, HOMER L. & YVONNE 404 VINE ST IRONTON, OHIO 45638 VOL 440 PG 120 PARCEL-ID 36-073-0401.000	-00-00 127 & 128 SEC NATL BANK ADD E 1/2 ONLY 0000.00A RES USE CODE 510 HOMESITE VALUE LISTED BELOW	1,650 1,650	13,460 13,070	15,110 14,720								
ROBINSON, CHARLES D & CHARLENE 2507 S. 4TH ST. IRONTON, OHIO 45638 VOL 600 PG 763 PARCEL-ID 36-073-0500.000	-00-00 125 NATL BANK ADD 126 0000.00A RES USE CODE 510 HOMESITE VALUE LISTED BELOW	2,380 2,380	6,990 6,660	9,370 9,040								
STORMES, PATRICIA GAIL & STEPHANIE 2441 SO. 4TH ST IRONTON, OHIO 45638 VOL 564 PG 374 PARCEL-ID 36-073-0600.000	-00-00 129 NATL BANK ADD 130 0000.00A RES USE CODE 510 HOMESITE VALUE LISTED BELOW	2,380 2,380	7,380 7,380	9,760 9,760	12/30/97 Steven C. Stormes							
JOHNSON, JACK S. & ELSIE LU 2417 S. 4TH ST. IRONTON, OHIO 45638 VOL 538 PG 775 PARCEL-ID 36-073-0700.000	140 NAT BANK ADD 24 S SIDE 141, 142 VAC POND ALLEY 8X132 RES USE CODE 510	2,090	8,020	10,110								
JOHNSON, JACK S & ELSIE LOU 2417 SO. 4TH ST IRONTON, OHIO 45638 VOL 297 PG 284 PARCEL-ID 36-073-0800.000	-00-00 142 NATL BANK ADD N 22 8 S13 2/3 0000.00A RES USE CODE 510 HOMESITE VALUE LISTED BELOW	1,720 1,720	11,880 11,410	13,600 13,130								
STORMES, PATRICIA GAIL & STEPHANIE 2441 SO. 4TH ST IRONTON, OHIO 45638 VOL 564 PG 374 PARCEL-ID 36-073-0900.000	-00-00 131 NATL BANK ADD 6' EAST SIDE ONLY 0000.00A RES USE CODE 500	180	00	180	12/30/97 Steven C. Stormes							
LUNSFORD, RONALD L. & ELIZABETH E. 2439 SO 4TH ST IRONTON, OHIO 45638 VOL 557 PG 106 PARCEL-ID 36-073-0901.000	-00-00 131 NATL BANK ADD LES S6' OFF E SIDE & LOT 132 WHOL 0000.00A RES USE CODE 520 HOMESITE VALUE LISTED BELOW	2,090 2,090	6,100 6,100	8,190 8,190								
PARSONS, FRANK & SYLVIA JANE 2435 SO. 4TH ST	-00-00 133 NATL BANK ADD 134											

TAX RATE 40.40
A/R RED FACTOR 15.4224
OTH RED FACTOR 13.8603

LAWRENCE
TAX DISTRICT 36-UPPER TWP-FOURTH WARD-IRONTON CORP-IRONTON S.D.

GENERAL TAX LIST AND DUPLICATE OF REAL AND PUBLIC UTILITY PROPERTY
COUNTY REAL ESTATE TAXES AND SPECIAL ASSESSMENTS

12/23/96

TAX YEAR 1996
INTEREST RATE
PAGE NO 6538

OWNER'S NAME MAILING ADDRESS	DESCRIPTION	LAND	IMPROVEMENTS	TOTAL VALUE	TAXES CHARGED	DECEMBER TAXES	PENALTY	JUNE TAXES	PENALTY	TOTAL DELINQUENT	C. D. DATE	MEMO
IRONTON, OHIO 45638 VOL 366 PG 603 PARCEL-ID 36-073-1000.000	0000.00A RES USE CODE 510 HOMESITE VALUE LISTED BELOW	2,770 00	19,450 15,880	22,220 15,880								
HOWLAND, CECIL E. & HELEN L. TRUSTEES 1148 B JUNIOR RD FRANKLIN FURNANCE, 45629 VOL 585 PG 578 PARCEL-ID 36-073-1100.000	-00-00 135 NATL BANK ADD N 1/2 WHOLE WHOLE 136, 137 0000.00A RES USE CODE 510	2,950	6,460	9,410								
SKELLY, JOHN R, & ROBERTA A. 2425 S. 4TH ST. IRONTON, OHIO 45638 VOL 537 PG 475 PARCEL-ID 36-073-1200.000	138, 139 NATL BANK ADD VAC POND ALLEY 8 X 132 RES USE CODE 510 HOMESITE VALUE LISTED BELOW	2,760 2,760	11,940 11,940	14,700 14,700								
PARSONS, FRANK & SYLVIA JANE 2435 SO. 4TH ST. IRONTON, OHIO 45638 VOL 346 PG 439 PARCEL-ID 36-073-1300.000	-00-00 135 NATL BANK ADD S 1/2 0000.00A RES USE CODE 500	360	00	360								
EACHES, JEFFREY L. & TERESA L. 022 C/O TRANSAMERICA REAL ESTATE TAX SERVICE 1105 SCHROCK RD SUITE 437 COLUMBUS, OHIO 43229 VOL 577 PG 520 PARCEL-ID 36-073-1400.000	-00-00 143 NATL BANK ADD 11 1/3 X 132 WHOLE 144 0000.00A RES USE CODE 510 HOMESITE VALUE LISTED BELOW	1,720 1,720	6,110 6,110	7,830 7,830								
ROSS , DAMEION 2411 SO 4TH ST IRONTON, OHIO 45638 VOL 573 PG 519 PARCEL-ID 36-073-1500.000	-00-00 145 NATL BANK ADD 146 0000.00A RES USE CODE 510 HOMESITE VALUE LISTED BELOW	2,380 2,380	7,160 6,500	9,540 8,880								
DELAWDER, CAROL JEAN 408 PLEASANT ST. IRONTON, OHIO 45638 VOL 590 PG 443 PARCEL-ID 36-073-1600.000	147, 148, 149 NATL BANK SO ON 4TH X 82 12.8 ON 4TH X 58 RES USE CODE 599	1,970	770	2,740								
MAINE, LOUISE C/O THELMA MCMACKIN 408 PLEASANT ST IRONTON,OHIO 45638 VOL 346 PG 439 PARCEL-ID 36-073-1700.000	-00-00 147SEC NATL BANK ADD. E END OF LOTS147,148 SO ON AL 0000.00A RES USE CODE 500	960	00	960								
DEERING, GLEN & LA VERNE 2403 S. 4TH ST.	-00-00 149SEC NATL BANK ADD. PT. 12.20 ON 4TH X 58											

TAX RATE 40.40
A/R RED FACTOR 15.4224
OTH RED FACTOR 13.8603

LAWRENCE
TAX DISTRICT 36-UPPER TWP-FOURTH WARD-IRONTON CORP-IRONTON S.D.

GENERAL TAX LIST AND DUPLICATE OF REAL AND PUBLIC UTILITY PROPERTY
COUNTY REAL ESTATE TAXES AND SPECIAL ASSESSMENTS

TAX YEAR 1996
12/23/96 INTEREST RATE
PAGE NO 6539

OWNER'S NAME MAILING ADDRESS	DESCRIPTION			TAXES CHARGED	DECEMBER TAXES	PENALTY	JUNE TAXES	PENALTY	TOTAL DELINQUENT	C. D. DATE	MEMO
	LAND	IMPROVEMENTS	TOTAL VALUE								
IRONTON, OHIO 45638-000 VOL 291 PG 220 PARCEL-ID 36-073-1800.000 04-02-96 TRNSF TO 36-073-1800.000	0000.00A 00	RES USE CODE 00	599 00 DEERING, LA VERNE								
GUY, DONALD R. & JUDY A. 1757 CO RD 5 KITTS HILL, OHIO 45645 VOL 609 PG 452 PARCEL-ID 36-073-1800.000 05-08-96 TRNSF FROM 36-073-1800.000	-00-00 149SEC NATL BANK ADD. PT. 12.20 ON 4TH X 58 0000.00A 330	RES USE CODE 310	599 640 DEERING, LA VERNE								
DEERING, LA VERNE 2403 S. 4TH ST. IRONTON, OHIO 45638-000 VOL 608 PG 364 PARCEL-ID 36-073-1800.000 04-02-96 TRNSF FROM 36-073-1800.000 05-08-96 TRNSF TO 36-073-1800.000	-00-00 149SEC NATL BANK ADD. PT. 12.20 ON 4TH X 58 0000.00A 00	RES USE CODE 00	599 00 DEERING, GLEN & LA VERNE GUY, DONALD R. & JUDY A.								
ASHLAND-IRONTON AREA HABITAT F OR HUMANITY, INC. 1600 WINCHESTER AVE ASHLAND, KY 41101 VOL 568 PG 640,643 PARCEL-ID 36-074-0100.000	-00-00 149SEC NATL BANK ADD. E END 25 ON ALLEY X 0000.00A 280	RES USE CODE 00	500 280								
DELAWDER, CAROL JEAN 408 PLEASANT STREET IRONTON, OHIO 45638 VOL 588 PG 789 PARCEL-ID 36-074-0200.000	-00-00 149SEC NATL BANK ADD. CEN. PT. 25 X 50 0000.00A 580	RES USE CODE 00	500 580								
ASHLAND-IRONTON AREA HABITAT F OR HUMANITY, INC. 1600 WINCHESTER AVE ASHLAND, KY 41101 VOL 568 PG 640,643 PARCEL-ID 36-074-0300.000	-00-00 150SEC NATL BANK ADD. 24 OFF E END 151 0000.00A 710	RES USE CODE 430	510 1,140								
FIRST CHURCH OF THE NAZERENE 2318 SOUTH 4TH STREET IRONTON, OHIO 45638 VOL 547 PG 770 PARCEL-ID 36-074-0400.000	LOT 152- 155 INCL SEC NATL BAN K ADDITION. 2,030	RES USE CODE 9,390	599 11,420								
MOORE, JOE & VIVIAN 2313 SOUTH 4TH STREET IRONTON, OHIO 45638 VOL 543 PG 409 PARCEL-ID 36-074-0700.000	-00-00 156SEC NATL BANK ADD. PT. 12 157 0000.00A 1,600 HOMESITE VALUE LISTED BELOW 1,600	RES USE CODE 3,650 3,350	510 5,250 4,950								

TAX RATE 40.40
A/R RED FACTOR 15.4224
OTH RED FACTOR 13.8603

LAWRENCE
TAX DISTRICT 36-UPPER TWP-FOURTH WARD-IRONTON CORP-IRONTON S.D.

GENERAL TAX LIST AND DUPLICATE OF REAL AND PUBLIC UTILITY PROPERTY
COUNTY REAL ESTATE TAXES AND SPECIAL ASSESSMENTS

TAX YEAR 1996
12/23/96 INTEREST RATE
PAGE NO 6540

OWNER'S NAME MAILING ADDRESS	DESCRIPTION			TAXES CHARGED	DECEMBER TAXES	PENALTY	JUNE TAXES	PENALTY	TOTAL DELINQUENT	C. D. DATE	MEMO
	LAND	IMPROVEMENTS	TOTAL VALUE								
WALKER, KEVIN 1004 KEMP LANE IRONTON, OHIO 45638 VOL 603 PG 577 PARCEL-ID 36-074-0800.000	-00-00 157SEC NATL BANK ADD. 13 ON 4TH X 132 WHOLE 1 0000.00A 1,640 HOMESITE VALUE LISTED BELOW 1,640	RES USE CODE 4,960 4,960	510 6,600 6,600								
PENNINGTON, K. EVERETT & BARBA RA ANN 2605 S. 11TH ST. IRONTON, OHIO 45638 VOL 508 PG 387 PARCEL-ID 36-074-0900.000 07-22-96 TRNSF TO 36-074-0900.000	-00-00 159SEC NATL BANK ADD. 160 0000.00A 00	RES USE CODE 00 PENNINGTON, KENNETH E II	510 00								
PENNINGTON, KENNETH E II & JAC QUELINE R. 2314 S 5TH ST IRONTON, OHIO 45638 VOL 611 PG 798 PARCEL-ID 36-074-0900.000 07-22-96 TRNSF FROM 36-074-0900.000	-00-00 159SEC NATL BANK ADD. 160 0000.00A 2,380 HOMESITE VALUE LISTED BELOW 2,380	RES USE CODE 11,070 11,070 PENNINGTON, K. EVERETT &	510 13,450 13,450								
GOD'S HOLINESS MISSION 3014 SO. 6TH STREET IRONTON, OHIO 45638 VOL 179 PG 10 PARCEL-ID 36-074-0909.000	-00-00 161 SECOND NATL BANK ADD 162 0000.00A 2,310	EXM USE CODE 24,270	685 26,580								
REINHARDT, HELEN 2302 S. 5TH ST. IRONTON, OHIO 45638 VOL 171 PG 95 PARCEL-ID 36-074-1000.000	-00-00 169 SECOND NAT'L BANK 0000.00A 380	RES USE CODE 00	500 380								
PENNINGTON, KENNETH E. 2314 S. 5TH IRONTON, OHIO 45638 VOL 551 PG 137 PARCEL-ID 36-074-1100.000	-00-00 170SEC NATL BANK ADD. 0000.00A 410	RES USE CODE 00	500 410								
PENNINGTON, KENNETH E. 2314 S. 5TH ST. IRONTON, OHIO 45638 VOL 551 PG 137 PARCEL-ID 36-074-1200.000	-00-00 171SEC NATL BANK ADD. 0000.00A 410	RES USE CODE 00	500 410								
PENNINGTON, KENNETH E. 2314 S. 5TH ST. IRONTON, OHIO 45638 VOL 551 PG 137 PARCEL-ID 36-074-1300.000	-00-00 172SEC NATL BANK ADD. 0000.00A 560	RES USE CODE 3,890	510 4,450								
KELLEY, SHIRLEY 2410 S. 5TH ST. IRONTON, OHIO 45638	-00-00 176SEC NATL BANK ADD. 24.9 ON PLEASANT X 125 O N 0000.00A	RES USE CODE	500								

DAYTON LEGAL BLANK INC 60388

TAX RATE 40.40
A/R RED FACTOR 15.4224
OTH RED FACTOR 13.8603

LAWRENCE
TAX DISTRICT 36-UPPER TWP-FOURTH WARD-IRONTON CORP-IRONTON S.D.

GENERAL TAX LIST AND DUPLICATE OF REAL AND PUBLIC UTILITY PROPERTY
COUNTY REAL ESTATE TAXES AND SPECIAL ASSESSMENTS

TAX YEAR 1996
INTEREST RATE
12/23/96 PAGE NO 6541

OWNER'S NAME MAILING ADDRESS	DESCRIPTION			TAXES CHARGED	DECEMBER TAXES	PENALTY	JUNE TAXES	PENALTY	TOTAL DELINQUENT	C. D. DATE	MEMO
	LAND	IMPROVEMENTS	TOTAL VALUE								
VOL 535 PG 552											
PARCEL-ID 36-074-1400.000	240	00	240								
FANNIN, HAROLD K, & ROSALEE	-00-00 176SEC NATL BANK ADD.										
2418 S. 5TH ST.	PT. 40 OFF S END										
IRONTON, OHIO 45638	0000.00A	RES USE CODE	500								
VOL 527 PG 212											
PARCEL-ID 36-074-1500.000	00	00	00								
06-28-96 TRNSF TO 36-074-1500.000	KELLOGG, WAYNE E.										
KELLOGG, WAYNE E.	-00-00 176SEC NATL BANK ADD.										
2418 S. 5TH ST.	PT. 40 OFF S END										
IRONTON, OHIO 45638	0000.00A	RES USE CODE	500								
VOL 611 PG 250											
PARCEL-ID 36-074-1500.000	240	00	240								
06-28-96 TRNSF FROM 36-074-1500.000	FANNIN, HAROLD K, & ROSAL										
KINCAID, DONALD G. & JOANNE	-00-00 180SEC NATL BANK ADD.										
2432 SO. 5TH ST	32 ON 5TH X 134.4 181										
IRONTON, OHIO 45638	0000.00A	RES USE CODE	510								
VOL 441 PG 750											
PARCEL-ID 36-074-1600.000	1,520	7,960	9,480								
	HOMESITE VALUE LISTED BELOW										
	1,520	7,960	9,480								
KINCAID, E. R. LIFE EST. &	-00-00 181 182 SECOND NAT'L.										
KINCAID, MOLLIE B. LIFE EST.	BANK ADDITION 32' ON 5TH ST.										
2434 SO. 5TH ST	0000.00A	RES USE CODE	510								
IRONTON, OHIO											
VOL 480 PG 275											
PARCEL-ID 36-074-1700.000	1,520	6,670	8,190								
	HOMESITE VALUE LISTED BELOW										
	1,520	6,440	7,960								
CAREY, THOMAS G. & BARBARA H.	-00-00 182SEC NATL BANK ADD.										
5699 ST. RT. 243	32 ON 5TH X 134.4 183, 18										
IRONTON, OHIO 45638	4 0000.00A	RES USE CODE	510								
VOL 560 PG 278											
PARCEL-ID 36-074-1800.000	1,380	3,860	5,240								
DAVIS, CLYDE SMOOT	-00-00 184SEC NATL BANK ADD										
2438 SO. 5TH ST	32 X 134.4 185										
IRONTON, OHIO 45638	0000.00A	RES USE CODE	510								
VOL 147 PG 201											
PARCEL-ID 36-075-0100.000	1,520	6,590	8,110								
	HOMESITE VALUE LISTED BELOW										
	1,520	6,500	8,020								
DELAWDER, CAROL JEAN	-00-00 150SEC NATL BANK ADD										
408 PLEASANT ST	CEN PT 50 ON PLEA										
IRONTON, OHIO 45638	S 0000.00A	RES USE CODE	510								
VOL 588 PG 789											
PARCEL-ID 36-075-0200.000	1,250	3,960	5,210								
	HOMESITE VALUE LISTED BELOW										
	1,250	3,960	5,210								
DEERING, GLEN & LA VERNE	150, 151 SEC: NATL BANK ADD 58										

TAX RATE 40.40
A/R RED FACTOR 15.4224
OTH RED FACTOR 13.8603

LAWRENCE
TAX DISTRICT 36-UPPER TWP-FOURTH WARD-IRONTON CORP-IRONTON S.D.

GENERAL TAX LIST AND DUPLICATE OF REAL AND PUBLIC UTILITY PROPERTY
COUNTY REAL ESTATE TAXES AND SPECIAL ASSESSMENTS

TAX YEAR 1996
INTEREST RATE
12/23/96 PAGE NO 6542

OWNER'S NAME MAILING ADDRESS	DESCRIPTION			TAXES CHARGED	DECEMBER TAXES	PENALTY	JUNE TAXES	PENALTY	TOTAL DELINQUENT	C. D. DATE	MEMO
	LAND	IMPROVEMENTS	TOTAL VALUE								
2403 S. 4TH ST.	ON PLEASANT X 47.8 ON 4TH										
IRONTON, OHIO 45638-000		RES USE CODE	510								
VOL 291 PG 220											
PARCEL-ID 36-075-0300.000	00	00	00								
04-02-96 TRNSF TO 36-075-0300.000	DEERING, LA VERNE										
GUY, DONALD R. & JUDY A.	150, 151 SEC: NATL BANK ADD 58										
1757 CO RD 5	ON PLEASANT X 47.8 ON 4TH										
KITTS HILL, OHIO 45645		RES USE CODE	510								
VOL 609 PG 452											
PARCEL-ID 36-075-0300.000	1,450	4,460	5,910								
	HOMESITE VALUE LISTED BELOW										
	1,450	4,460	5,910								
05-08-96 TRNSF FROM 36-075-0300.000	DEERING, LA VERNE										
DEERING, LA VERNE	150, 151 SEC: NATL BANK ADD 58										
2403 S. 4TH ST.	ON PLEASANT X 47.8 ON 4TH										
IRONTON, OHIO 45638-000		RES USE CODE	510								
VOL 608 PG 364											
PARCEL-ID 36-075-0300.000	00	00	00								
04-02-96 TRNSF FROM 36-075-0300.000	DEERING, GLEN & LA VERNE										
05-08-96 TRNSF TO 36-075-0300.000	GUY, DONALD R. & JUDY A.										
GOODRICH, THELMA	-00-00 185SEC NATL BANK ADD										
2437 S. 5TH ST.	42 ON 5TH X 134.4 ON VINE										
IRONTON, OHIO 45638	0000.00A	COM USE CODE	419								
PARCEL-ID 36-075-0400.000	1,820	6,870	8,690								
MCGIRR, GARILYN	-00-00 LOTS 187 & 188 REAR										
142 WHISPERING WAY S.W.	52.5' ONLY 2ND NAT BK ADD.										
WINDER GA. 30680-395	0000.00A	RES USE CODE	510								
VOL 540 PG 241											
PARCEL-ID 36-075-0500.000	1,350	3,560	4,910								
GOSSETT, RUTH LIFE EST & LABER	-00-00 LOTS 187 & 188 FRONT										
, JAN ET.AL, REM.	81.9FT ONLY 2ND NATL BK ADD.										
2504 S. 5TH ST.	0000.00A	RES USE CODE	510								
IRONTON, OHIO 45638											
PARCEL-ID 36-075-0501.000	00	00	00								
04-05-96 TRNSF TO 36-075-0501.000	GOSSETT, RUTH LIFE EST &										
GOSSETT, RUTH LIFE EST & JAN G	-00-00 LOTS 187 & 188 FRONT										
ROSSMAN FKA LABER ET-AL	81.9FT ONLY 2ND NATL BK ADD.										
2504 S. 5TH ST.	0000.00A	RES USE CODE	510								
IRONTON, OHIO 45638											
VOL 608 PG 440	1,940	8,750	10,690								
PARCEL-ID 36-075-0501.000	HOMESITE VALUE LISTED BELOW										
	1,940	8,620	10,560								
04-05-96 TRNSF FROM 36-075-0501.000	GOSSETT, RUTH LIFE EST &										
SOUTHWORTH, GEORGE C.	-00-00 189SEC NATL BANK ADD			3/21/97 Mark R. Potter							

36-075-0600

DAYTON LEGAL BLANK INC 60388

TAX RATE 40.40
A/R RED FACTOR 15.4224
OTH RED FACTOR 13.8603

LAWRENCE
TAX DISTRICT 36-UPPER TWP-FOURTH WARD-IRONTON CORP-IRONTON S.D.

GENERAL TAX LIST AND DUPLICATE OF REAL AND PUBLIC UTILITY PROPERTY
COUNTY REAL ESTATE TAXES AND SPECIAL ASSESSMENTS

12/23/96

TAX YEAR 1996
INTEREST RATE

OWNER'S NAME MAILING ADDRESS	DESCRIPTION			TAXES CHARGED	DECEMBER TAXES	PENALTY	JUNE TAXES	PENALTY	TOTAL DELINQUENT	C. D. DATE	MEMO
	LAND	IMPROVEMENTS	TOTAL VALUE								
2508 SOUTH 8TH STREET IRONTON, OHIO 45638 VOL 553 PG 300 PARCEL-ID 36-075-0600.000	190 0000.00A	RES USE CODE 510									
	2,380	9,030	11,410								
	HOMESITE VALUE LISTED BELOW										
	2,380	9,030	11,410								
FRALEY, DONALD L. & CAROL R. 006 C/O F. A. R. E. TAX SERVICE 17187 NO. LAUREL PK. DR. SUITE 437 LIVONIA, MI 48152 VOL 567 PG 239 PARCEL-ID 36-075-0700.000	-00-00 191SEC NATL BANK ADD 192 0000.00A	RES USE CODE 510									
	2,380	8,860	11,240								
ALLEN, JENNIFER J. & VIRGINIA A. 2514 S. 5TH ST. IRONTON, OHIO 45638-2607 PARCEL-ID 36-075-0800.000	-00-00 193 2ND NAT'L BANK 194 0000.00A	RES USE CODE 510		12/23/97 William B. & Mary Sue Smith							
	2,600	20,460	23,060								
	HOMESITE VALUE LISTED BELOW										
	2,600	20,460	23,060								
KELLEY, DONNA L. 2520 SOUTH FIFTH STREET IRONTON, OHIO 45638 VOL 540 PG 477 PARCEL-ID 36-075-0900.000	-00-00 195SEC NATL BANK ADD 196 0000.00A	RES USE CODE 510									
	2,380	8,070	10,450								
	HOMESITE VALUE LISTED BELOW										
	2,380	8,070	10,450								
WALKER, EVELYN & PAULINE 2524 SO. 5TH ST IRONTON, OHIO 45638 VOL 558 PG 791 PARCEL-ID 36-075-1000.000	-00-00 197SEC NATL BANK ADD 198 0000.00A	RES USE CODE 510									
	2,380	8,690	11,070								
	HOMESITE VALUE LISTED BELOW										
	2,380	8,000	10,380								
PYLES, WILLIAM B. & OLLIE COGAN 2526 S. 5TH ST. IRONTON, OHIO 45638-0000 VOL 445 PG 146 PARCEL-ID 36-075-1100.000	-00-00 199SEC NATL BANK ADD LOT 32 WBA 6 W SID E 0000.00A	COM USE CODE 499									
	3,490	11,020	14,510								
COON, MARTIN E. 2530 SO 5TH ST IRONTON, OHIO 45638 VOL 612 PG 284 PARCEL-ID 36-075-1200.000	-00-00 201SEC NATL BANK ADD 19 & LOT 34 WBA WHOLE 202 0000.00A	RES USE CODE 510									
	1,900	8,610	10,510								
	HOMESITE VALUE LISTED BELOW										
	1,900	8,610	10,510								
08-01-96 TRNSF FROM 36-075-1200.000 COON, THELMA E LIFE EST.											
COON, THELMA E LIFE EST. 2530 SO 5TH ST IRONTON, OHIO 45638 VOL 535 PG 815 PARCEL-ID 36-075-1200.000	-00-00 201SEC NATL BANK ADD 19 & LOT 34 WBA WHOLE 202 0000.00A	RES USE CODE 510									
	00	00	00								

TAX RATE 40.40
A/R RED FACTOR 15.4224
OTH RED FACTOR 13.8603

LAWRENCE
TAX DISTRICT 36-UPPER TWP-FOURTH WARD-IRONTON CORP-IRONTON S.D.

GENERAL TAX LIST AND DUPLICATE OF REAL AND PUBLIC UTILITY PROPERTY
COUNTY REAL ESTATE TAXES AND SPECIAL ASSESSMENTS

12/23/96

TAX YEAR 1996
INTEREST RATE

OWNER'S NAME MAILING ADDRESS	DESCRIPTION			TAXES CHARGED	DECEMBER TAXES	PENALTY	JUNE TAXES	PENALTY	TOTAL DELINQUENT	C. D. DATE	MEMO
	LAND	IMPROVEMENTS	TOTAL VALUE								
08-01-96 TRNSF TO 36-075-1200.000 COON, MARTIN E.											
KLEINMAN, WALTER & WANDA J. 1609 KARIN STREET IRONTON, OHIO 45639 VOL 547 PG 507 PARCEL-ID 36-075-1400.000	-00-00 1WBA ADDITION 14 ON 3RD S. PT. 2 0000.00A	RES USE CODE 510									
	960	3,430	4,390								
	HOMESITE VALUE LISTED BELOW										
	960	3,430	4,390								
FIRST NATIONAL BANK OF IRONTON C/O STAR BANK ML 053 P. O. BOX 1038 CINCINNATI, OHIO 45201 VOL 434 PG 4 PARCEL-ID 36-075-1500.000	-00-00 1-5 INCL KENNEDY'S S DOF 51-54 2ND NAT BANK ADD LOT S 0000.00A	COM USE CODE 444									
	10,980	76,350	87,330								
CROWTHER, CONNIE J 2629 SO. 3RD IRONTON, OHIO 45638 VOL 604 PG 415 PARCEL-ID 36-075-1600.000	-00-00 2WBA ADDITION 38 ON 3RD 3 0000.00A	RES USE CODE 510		Gregory Justice & Connie J. Crowther							
	1,450	3,960	5,410								
	HOMESITE VALUE LISTED BELOW										
	1,450	3,960	5,410								
CROWTHER, CONNIE J 2629 SO. 3RD ST IRONTON, OHIO 45638 VOL 604 PG 415 PARCEL-ID 36-075-1700.000	-00-00 3WBA ADDITION 28 ON 3RD 0000.00A	RES USE CODE 510		-Same-							
	1,170	5,760	6,930								
	HOMESITE VALUE LISTED BELOW										
	1,170	5,760	6,930								
CROWTHER, CONNIE J 2629 SO. 3RD ST IRONTON, OHIO 45638 VOL 604 PG 415 PARCEL-ID 36-075-1800.000	-00-00 4WBA ADDITION 0000.00A	RES USE CODE 599		-Same-							
	1,690	2,580	4,270								
PERKINS, ERNEST R & NETTIE 2619 SO. 3RD ST. IRONTON, OHIO VOL 442 PG 260 PARCEL-ID 36-076-0100.000	-00-00 5WBA ADDITION 0000.00A	RES USE CODE 510									
	1,880	7,550	9,430								
	HOMESITE VALUE LISTED BELOW										
	1,880	6,940	8,820								
PERKINS, ERNEST R. & NETTIE 2619 S. 3RD ST. IRONTON, OHIO 45638-0000 VOL 473 PG 167 PARCEL-ID 36-076-0200.000	-00-00 6WBA ADDITION 0000.00A	RES USE CODE 599									
	1,210	1,900	3,110								
U.S.WORKERS OF AM.C.I.O.LOCAL 2615 S. 3RD ST. IRONTON, OHIO 45638-0000 VOL 209 PG 131 PARCEL-ID 36-076-0300.000	-00-00 7WBA ADDITION 0000.00A	COM USE CODE 419									
	2,840	15,180	18,020								
U.S.WORKERS OF AM.C.I.O.LOCAL	-00-00 8WBA ADDITION										

DAYTON LEGAL BLANK INC 60388

TAX RATE 45.40
A/R RED FACTOR 15.4224
OTH RED FACTOR 13.8603

LAWRENCE
TAX DISTRICT 36-UPPER TWP-FOURTH WARD-IRONTON CORP-IRONTON S.D.

GENERAL TAX LIST AND DUPLICATE OF REAL AND PUBLIC UTILITY PROPERTY
COUNTY REAL ESTATE TAXES AND SPECIAL ASSESSMENTS

TAX YEAR 1996
12/23/96 INTEREST RATE
PAGE NO 6545

OWNER'S NAME MAILING ADDRESS	DESCRIPTION			TAXES CHARGED	DECEMBER TAXES	PENALTY	JUNE TAXES	PENALTY	TOTAL DELINQUENT	C. D. DATE	MEMO
	LAND	IMPROVEMENTS	TOTAL VALUE								
2615 S. 3RD ST. IRONTON, OHIO 45638-0000 VOL 209 PG 172 PARCEL-ID 36-076-0400.000	0000.00A 2,840	COM USE CODE 400 00	2,840								
KLEINMAN, WALTER E. & WANDA J. 1609 KARIN ST IRONTON, OHIO 45638 VOL 594 PG 652 PARCEL-ID 36-076-0500.000	-00-00 9WBA ADDITION 0000.00A 1,760 HOMESITE VALUE LISTED BELOW 1,760	RES USE CODE 510 4,610 4,360	6,370 6,120								
SMITH, BETTY I. 2312 SO. 7TH ST IRONTON, OHIO 45638 VOL 524 PG 238 PARCEL-ID 36-076-0600.000 11-01-96 TRNSF TO 36-076-0600.000	-00-00 10WBA ADDITION E 1/2 0000.00A 00 OSBORNE, JACK MARTIN	RES USE CODE 510 00	00								
OSBORNE, JACK MARTIN C/O GEORGE SISLER 610 NORTH 7TH STREET IRONTON, OHIO 45638 VOL 615 PG 56 PARCEL-ID 36-076-0600.000 11-01-96 TRNSF FROM 36-076-0600.000	-00-00 10WBA ADDITION E 1/2 0000.00A 1,420 SMITH, BETTY I.	RES USE CODE 510 3,710	5,130	George E. → Patricia A. Sisler	11/7/98		Colern + Kathleen Freeman				
WHITE, DONALD D. & ~~HERSCHEL~~ Hershel D. HANKINS 238 HAMILTON STREET COAL GROVE, OHIO 45638 VOL 547 PG 583 PARCEL-ID 36-076-0700.000	-00-00 10WBA ADDITION W 70 0000.00A 2,000	RES USE CODE 500 00	2,000	240 Hamilton St Coal Grove, O. Hershel D. Hankins	8-20-97 AKA Herschel D Hankins						
MALONE, RALPH & MARJORIE C/O KEARNS, JAMES 2555 S. 3RD. ST. IRONTON, OHIO 45638 VOL 549 PG 256 PARCEL-ID 36-076-0800.000	11 WBA ADD LESS 40.37X63.45 BA L = 40.37X78.05 1,700	RES USE CODE 510 2,300	4,000								
KEARNS, JAMES R. 2555 SO 3RD ST IRONTON, OHIO 45638 VOL 602 PG 614 PARCEL-ID 36-076-0800.001	PT 11 WBA ADD (40.37 X 63.45) 1,350	COM USE CODE 430 17,990	19,340								
JUSTICE, RANDALL UEL 135 BURNHAM WOOD LANE ALTHORETTA, GA 30202 VOL 470 PG 296 PARCEL-ID 36-076-0900.000	-00-00 12WBA ADDITION PT. 40 ON 4TH X 75 ON MCGO V 0000.00A 1,270	RES USE CODE 510 5,010	6,280								
WILLIS, DONALD F 516 PATRICIA DR. IRONTON, OHIO 45638-000	-00-00 12WBA ADDITION 37.5 ON MCGOVNEY X 40 ON 0000.00A	RES USE CODE 510									

OWNER'S NAME MAILING ADDRESS	DESCRIPTION			TAXES CHARGED	DECEMBER TAXES	PENALTY	JUNE TAXES	PENALTY	TOTAL DELINQUENT	C. D. DATE	MEMO
	LAND	IMPROVEMENTS	TOTAL VALUE								
VOL 308 PG 550 PARCEL-ID 36-076-1000.000	810	3,280	4,090	311 McGovney St Ironton, O 6/30/97 Donald R. Russell							
RUSSELL, DANNY C/O DONALD GUY 222 SOUTH 3RD. ST. IRONYON, OHIO 45638 VOL 509 PG 280 PARCEL-ID 36-076-1100.000	-00-00 12WBA ADDITION 37.5 ON MCGOVNEY X 40 ON 0000.00A 810	RES USE CODE 510 5,060	5,870								
KETTEL, SHARON E. & CHARLES W. 1672 CAMPBELL DRIVE IRONTON, OHIO 45638 VOL 582 PG 418 PARCEL-ID 36-076-1200.000	-00-00 13WBA ADDITION 0000.00A 1,490 HOMESITE VALUE LISTED BELOW 1,490	RES USE CODE 510 4,710 4,600	6,200 6,090								
BRAMMER, EMMETT 2908 MAKLEY DRIVE LIMA, OHIO 45805 VOL 492 PG 565 PARCEL-ID 36-076-1300.000	-00-00 14WBA ADDITION 0000.00A 2,000 HOMESITE VALUE LISTED BELOW 2,000	RES USE CODE 510 6,040 6,040	8,040 8,040								
BRAMMER, GERALD F. AND WANDA M . 1756 KEVIN STREET IRONTON, OHIO 45638 VOL 497 PG 30 PARCEL-ID 36-076-1400.000	-00-00 15WBA ADDITION 0000.00A 2,000	RES USE CODE 510 6,420	8,420								
KETTEL, CHARLES W. & CHARLES W 2616 SO. 4TH ST. IRONTON, OHIO 45638-000 VOL 268 PG 329 PARCEL-ID 36-076-1500.000	-00-00 16WBA ADDITION N 1/2 17 0000.00A 3,000	RES USE CODE 510 4,840	7,840								
HARMON, WAYNE & CAROL 2622 SO. 4TH ST IRONTON, OHIO 45638 VOL 315 PG 613 PARCEL-ID 36-076-1600.000	-00-00 17WBA ADDITION S 1/2 WHOLE & LOT 1 BLK 34 M 0000.00A 2,700 HOMESITE VALUE LISTED BELOW 2,700	RES USE CODE 510 10,290 7,630	12,990 10,330								
GRIFFITH, LEWIS FREDERICK C/O DONNA LEIGHTY 542 COUNTY RD. 60 SOUTH POINT, OHIO 45680 VOL 570 PG 16 PARCEL-ID 36-076-1700.000	-00-00 21WBA ADDITION FR LOT 41 AUD PL 1870 BACK OF 0000.00A 2,080 HOMESITE VALUE LISTED BELOW 2,080	RES USE CODE 520 9,810 9,810	11,890 11,890								
BRYANT, JOHN P. & KATHY 2619 S. 4TH ST. IRONTON OHIO 45638 VOL 453 PG 691 PARCEL-ID 36-076-1701.000	-00-00 25.50 L21&S PT OF FR L41 24.77-BEECH AL 0000.00A 810	RES USE CODE 500 00	810								

DAYTON LEGAL BLANK INC 60388

TAX RATE 40.40
A/R RED FACTOR 15.4224
OTH RED FACTOR 13.8603

LAWRENCE
TAX DISTRICT 36-UPPER TWP-FOURTH WARD-IRONTON CORP-IRONTON S.D.

GENERAL TAX LIST AND DUPLICATE OF REAL AND PUBLIC UTILITY PROPERTY
COUNTY REAL ESTATE TAXES AND SPECIAL ASSESSMENTS

12/23/96

TAX YEAR 1996
INTEREST RATE

OWNER'S NAME MAILING ADDRESS	DESCRIPTION			TAXES CHARGED	DECEMBER TAXES	PENALTY	JUNE TAXES	PENALTY	TOTAL DELINQUENT	C. D. DATE	MEMO
	LAND	IMPROVEMENTS	TOTAL VALUE								
GRIFFITH, LEWIS FREDERICK C/O DONNA LEIGHTY 542 COUNTY RD. 60 SOUTH POINT, OHIO 45680 VOL 570 PG 16 PARCEL-ID 36-076-1702.000	-00-00 NW PT OF LOT 22 0000.00A RES USE CODE 500 900	00	900								
SHOPE, JEAN 2611 SO. 4TH ST. IRONTON, OHIO 45638 VOL 476 PG 636 PARCEL-ID 36-076-1800.000	-00-00 23WBA ADDITION 0000.00A RES USE CODE 510 1,900 5,930 7,830 HOMESITE VALUE LISTED BELOW 1,900 5,930 7,830										
LIBERTY FEDERAL SAVINGS & LOAN ASSOCIATION C/O JAMES GUMBERT 2607 S. 4TH ST. IRONTON, OHIO 45638 VOL 540 PG 786 PARCEL-ID 36-077-0100.000	-00-00 24WBA ADDITION 0000.00A RES USE CODE 510 1,900 6,320 8,220 HOMESITE VALUE LISTED BELOW 1,900 6,320 8,220										
DAVIDSON, CHARLES R. & MARY EL LE LIFE EST. REM ROGER DAVIDSO 2601 SOUTH 4TH STREET IRONTON, OHIO 45638 VOL 579 PG 34 PARCEL-ID 36-077-0200.000	-00-00 25WBA ADDITION 0000.00A RES USE CODE 510 1,900 7,800 9,700 HOMESITE VALUE LISTED BELOW 1,900 7,800 9,700										
MAYS, SHARON R. 409 MCGOVNEY ST IRONTON, OHIO 45638 VOL 480 PG 197 PARCEL-ID 36-077-0300.000	-00-00 26WBA ADDITION 0000.00A RES USE CODE 510 1,900 8,000 9,900 HOMESITE VALUE LISTED BELOW 1,900 8,000 9,900										
MILLER, JAMES L. AND PATSY 2416 SO. 8TH ST. IRONTON, OHIO 45638 VOL 484 PG 417 PARCEL-ID 36-077-0400.000	-00-00 27WBA ADDITION 0000.00A RES USE CODE 500 00 00 00										
09-06-96 TRNSF TO 36-077-0400.000 CALDWELL, ALLEN K. & CHER											
CALDWELL, ALLEN K. & CHERYL A. 2551 SO 4TH ST IRONTON, OHIO 45638 VOL 613 PG 351 PARCEL-ID 36-077-0400.000	-00-00 27WBA ADDITION 0000.00A RES USE CODE 500 1,300 00 1,300										
09-06-96 TRNSF FROM 36-077-0400.000 MILLER, JAMES L. AND PATS											
MILLER, JAMES L. & PATSY 2416 S. 8TH STREET IRONTON, OHIO 45638 VOL 484 PG 417 PARCEL-ID 36-077-0500.000	-00-00 28WBA ADDITION 0000.00A RES USE CODE 510 00 00 00										
09-06-96 TRNSF TO 36-077-0500.000 CALDWELL, ALLEN K. & CHER											

TAX RATE 40.40
A/R RED FACTOR 15.4224
OTH RED FACTOR 13.8603

LAWRENCE
TAX DISTRICT 36-UPPER TWP-FOURTH WARD-IRONTON CORP-IRONTON S.D.

GENERAL TAX LIST AND DUPLICATE OF REAL AND PUBLIC UTILITY PROPERTY
COUNTY REAL ESTATE TAXES AND SPECIAL ASSESSMENTS

12/23/96

TAX YEAR 1996
INTEREST RATE

OWNER'S NAME MAILING ADDRESS	DESCRIPTION			TAXES CHARGED	DECEMBER TAXES	PENALTY	JUNE TAXES	PENALTY	TOTAL DELINQUENT	C. D. DATE	MEMO
	LAND	IMPROVEMENTS	TOTAL VALUE								
CALDWELL, ALLEN K. & CHERYL A. 2551 SO 4TH ST IRONTON, OHIO 45638 VOL 613 PG 351 PARCEL-ID 36-077-0500.000	-00-00 28WBA ADDITION 0000.00A RES USE CODE 510 1,900 9,520 11,420										
09-06-96 TRNSF FROM 36-077-0500.000 MILLER, JAMES L. & PATSY											
GEHRLING, GRADY 2537 S. 4TH ST. IRONTON, OHIO 45638 VOL 588 PG 730 PARCEL-ID 36-077-0600.000	WBA ADDITION LOT 29 LESS 16' & S 30' OF LOT 30 RES USE CODE 510 3,330 8,430 11,760 HOMESITE VALUE LISTED BELOW 3,330 8,430 11,760										
CALDWELL, ALLEN K. & CHERYL A. 2551 SO 4TH ST IRONTON, OHIO 45638 VOL 613 PG 351 PARCEL-ID 36-077-0601.000	-00-00 WBA ADD PT LOT 29 16' 0000.00A RES USE CODE 500 690 00 690										
09-06-96 TRNSF FROM 36-077-0601.000 MILLER, JAMES L. & PATSY											
MILLER, JAMES L. & PATSY 2416 S. 8TH STREET IRONTON, OHIO 45638 VOL 484 PG 417 PARCEL-ID 36-077-0601.000	-00-00 WBA ADD PT LOT 29 16' 0000.00A RES USE CODE 500 00 00 00										
09-06-96 TRNSF TO 36-077-0601.000 CALDWELL, ALLEN K. & CHER											
FERGUSON, ROBERT F. & KELLI D. 2535 SO 4TH ST IRONTON, OHIO 45638 VOL 568 PG 135 PARCEL-ID 36-077-0700.000	30 10 N SIDE WBA ADD 31 S1/2 RES USE CODE 510 1,430 7,080 8,510 HOMESITE VALUE LISTED BELOW 1,430 7,080 8,510										
BLOOMFIELD, JAMES L. & DEBRA L. 2533 S. 4TH ST. IRONTON, OHIO 45638 VOL 497 PG 601 PARCEL-ID 36-077-0800.000	-00-00 31WBA ADDITION N 1/2 23 S SI D 0000.00A RES USE CODE 510 2,040 11,230 13,270 HOMESITE VALUE LISTED BELOW 2,040 9,830 11,870										
STAFFORD, TED AND O'DONNA 2620 GREENUP AVENUE ASHLAND, KENTUCKY 41101 VOL 536 PG 203 PARCEL-ID 36-077-0900.000	-00-00 35WBA ADDITION 0000.00A RES USE CODE 510 1,730 3,840 5,570 HOMESITE VALUE LISTED BELOW 1,730 3,840 5,570										
DEPRIEST, LLOYD & LINDA 2540 SO. 5TH ST IRONTON, OHIO 45638 VOL 368 PG 59	-00-00 37WBA ADDITION 0000.00A RES USE CODE 510 1,900 8,860 10,760										

DAYTON LEGAL BLANK INC 60388

TAX RATE 40.40
A/R RED FACTOR 15.4224
OTH RED FACTOR 13.8603

LAWRENCE
TAX DISTRICT 36-UPPER TWP-FOURTH WARD-IRONTON CORP-IRONTON S.D.

GENERAL TAX LIST AND DUPLICATE OF REAL AND PUBLIC UTILITY PROPERTY
COUNTY REAL ESTATE TAXES AND SPECIAL ASSESSMENTS

12/23/96

TAX YEAR 1996
INTEREST RATE
PAGE NO 6549

OWNER'S NAME MAILING ADDRESS	DESCRIPTION			TAXES CHARGED	DECEMBER TAXES	PENALTY	JUNE TAXES	PENALTY	TOTAL DELINQUENT	C. D. DATE	MEMO
	LAND	IMPROVEMENTS	TOTAL VALUE								
PARCEL-ID 36-077-1000.000	HOMESITE VALUE LISTED BELOW										
	1,900	6,130	8,030								
FANNIN, HAROLD K. & ROSALIE 2538 SO 5TH IRONTON, OHIO 45638 VOL 523 PG 452 & 454 PARCEL-ID 36-077-1100.000	-00-00 36WBA ADDITION 0000.00A RES USE CODE 510										
	1,900	6,670	8,570								
WADDELL, CHARLES JR. & CLARA C/O CHARLES WADDELL JR. RT. 5, BOX 477 SOUTH POINT, OHIO 45680 VOL 458 PG 55 PARCEL-ID 36-077-1200.000	-00-00 38WBA ADDITION 0000.00A RES USE CODE 510										
	1,730	4,920	6,650								
	HOMESITE VALUE LISTED BELOW										
	1,730	4,920	6,650								
GOODY, PETER C/O BETH ANNE BINION 507 E.K. RD. GREENUP, KY 41144 VOL 588 PG 176 PARCEL-ID 36-077-1300.000 12-19-95 TRNSF TO 36-077-1300.000 BINION, BETH ANNE	-00-00 39WBA ADDITION 0000.00A RES USE CODE 510										
	00	00	00								
BINION, BETH ANNE 507 E.K. RD. GREENUP, KY 41144 VOL 588 PG 176 PARCEL-ID 36-077-1300.000 12-19-95 TRNSF FROM 36-077-1300.000 GOODY, PETER 09-13-96 118.52	-00-00 39WBA ADDITION 0000.00A RES USE CODE 510				5/12/97						
	1,900	6,070	7,970	Albert R. & Sue T. Hensley							
	HOMESITE VALUE LISTED BELOW										
	1,900	6,070	7,970								
WOOTEN, SUE 214 BRUBAKER DR SOUTH POINT, OHIO 45680 VOL 605 PG 513 PARCEL-ID 36-077-1400.000 01-18-96 TRNSF FROM 36-077-1400.000 SAUNDERS, CHARLES L. AND	-00-00 40WBA ADDITION 0000.00A RES USE CODE 510										
	1,730	2,800	4,530								
	HOMESITE VALUE LISTED BELOW										
	1,730	2,800	4,530								
SAUNDERS, CHARLES L. AND HELEN L. 317 WALNUT STREET IRONTON, OHIO 45638 VOL 535 PG 687 PARCEL-ID 36-077-1400.000 01-18-96 TRNSF TO 36-077-1400.000 WOOTEN, SUE	-00-00 40WBA ADDITION 0000.00A RES USE CODE 510										
	00	00	00								
LAWRENCE FEDERAL SAVINGS & LOAN ASSN. 309 S. 5TH ST IRONTON, OHIO 45638 VOL 501 PG 322 PARCEL-ID 36-077-1500.000	-00-00 41WBA ADDITION W PT ON MCGOVNEY X 40 ON A L 0000.00A RES USE CODE 510										
	900	3,510	4,410								
LEWIS, OSCAR D. & PATRICIA	-00-00 41WBA ADDITION										

TAX RATE 40.40
A/R RED FACTOR 15.4224
OTH RED FACTOR 13.8603

LAWRENCE
TAX DISTRICT 36-UPPER TWP-FOURTH WARD-IRONTON CORP-IRONTON S.D.

GENERAL TAX LIST AND DUPLICATE OF REAL AND PUBLIC UTILITY PROPERTY
COUNTY REAL ESTATE TAXES AND SPECIAL ASSESSMENTS

12/23/96

TAX YEAR 1996
INTEREST RATE
PAGE NO 6550

OWNER'S NAME MAILING ADDRESS	DESCRIPTION			TAXES CHARGED	DECEMBER TAXES	PENALTY	JUNE TAXES	PENALTY	TOTAL DELINQUENT	C. D. DATE	MEMO
	LAND	IMPROVEMENTS	TOTAL VALUE								
413 MCGOVNEY ST. IRONTON, OHIO 45638 VOL 528 PG 176 PARCEL-ID 36-077-1600.000	CEN PT 44.4 ON MCGOVNE Y 0000.00A COM USE CODE 499										
	920	3,020	3,940								
SAWYER, DWAINE 715 GARDENWOOD DR GREENVILLE, OH 45331 VOL 470 PG 500 PARCEL-ID 36-077-1700.000	-00-00 41WBA ADDITION 40 ON 5TH X 49.31 ON MCGO V 0000.00A COM USE CODE 419										
	1,030	2,980	4,010								
BOLNER, CATHY L. 2410 SO 9TH ST IRONTON, OHIO 45638 VOL 596 PG 639 PARCEL-ID 36-077-1800.000	-00-00 42WBA ADDITION W 1/2 0000.00A RES USE CODE 530										
	1,590	7,990	9,580								
	HOMESITE VALUE LISTED BELOW										
	1,590	7,990	9,580								
ALFREY, JOHN EMERSON & FONDALENE 330 OAK STREET IRONTON, OHIO 45638 VOL 559 PG 474 PARCEL-ID 36-078-0100.000	-00-00 42WBA ADDITION E1/2 66X80X10 PT NEXT TO SPAN N 0000.00A RES USE CODE 510										
	1,860	4,490	6,350								
	HOMESITE VALUE LISTED BELOW										
	1,860	4,490	6,350								
HENSLEY, BERNARD L. & BETTY J. LIFE EST REM BERNARD G. 2612 S. 5TH ST. IRONTON, OHIO 45638 VOL 577 PG 124 PARCEL-ID 36-078-0200.000	-00-00 43 WBA ADDITION & PT 44 LESS N 19' OF W 1/2 LOT 43 RES USE CODE 500										
	520	00	520								
BOLNER, CATHY L. 2410 SO 9TH ST IRONTON, OHIO 45638 VOL 596 PG 639 PARCEL-ID 36-078-0200.001	-00-00 N 19' OF W 1/2 LOT 43 W BA ADDITION RES USE CODE 500										
	570	00	570								
HENSLEY, BERNARD L. & BETTY J. LIFE EST. REM. BERNARD G. HEN 2612 SO. 5TH ST IRONTON, OHIO 45638 VOL 577 PG 124 PARCEL-ID 36-078-0300.000	-00-00 43WBA ADDITION SE PT. 37.63 ON ALLE Y 0000.00A RES USE CODE 500										
	690	00	690								
LUCAS, MARVIN 2727 SO 4TH ST IRONTON, OHIO 45638 VOL 569 PG 749 PARCEL-ID 36-078-0400.000	-00-00 45WBA ADDITION 0000.00A RES USE CODE 500										
	1,300	00	1,300								
LUCAS, MARVIN 2727 SO. 4TH STREET IRONTON, OHIO 45638 VOL 569 PG 749 PARCEL-ID 36-078-0500.000	-00-00 46WBA ADDITION 0000.00A RES USE CODE 510										
	1,730	5,120	6,850								
	HOMESITE VALUE LISTED BELOW										
	1,730	4,970	6,700								

TAX RATE 40.40
A/R RED FACTOR 15.4224
OTH RED FACTOR 13.8603

LAWRENCE
TAX DISTRICT 36-UPPER TWP-FOURTH WARD-IRONTON CORP-IRONTON S.D.

GENERAL TAX LIST AND DUPLICATE OF REAL AND PUBLIC UTILITY PROPERTY
COUNTY REAL ESTATE TAXES AND SPECIAL ASSESSMENTS

12/23/96

TAX YEAR 1996
INTEREST RATE

OWNER'S NAME MAILING ADDRESS	DESCRIPTION			TAXES CHARGED	DECEMBER TAXES	PENALTY	JUNE TAXES	PENALTY	TOTAL DELINQUENT	C. D. DATE	MEMO
	LAND	IMPROVEMENTS	TOTAL VALUE								
DOUGHMAN, JOSEPHINE LIFE EST. 2533 S. 5TH ST. IRONTON, OHIO 45638 VOL 569 PG 802 PARCEL-ID 36-078-0600.000	-00-00 50WBA ADDITION 0000.00A RES USE CODE 510 1,900 11,260 13,160 HOMESITE VALUE LISTED BELOW 1,900 11,260 13,160										
HOWLAND, CECIL E. & HELEN L. T RUSTEES 1148 B JUNIOR RD FRANKLIN FURNANCE, 45629 VOL 585 PG 579 PARCEL-ID 36-078-0700.000	-00-00 47WBA ADDITION 48, 49 0000.00A RES USE CODE 510 6,160 14,850 21,010										
SPENCER, HARRY 2531 S. 5TH ST IRONTON, OHIO 45638 VOL 581 PG 783 PARCEL-ID 36-078-0800.000	-00-00 51WBA ADDITION 0000.00A RES USE CODE 510 1,900 8,960 10,860 HOMESITE VALUE LISTED BELOW 1,900 8,960 10,860										
MORRISON, RICHARD & MARTHA C/O CHARLES J. SPEARS 2525 S. 5TH ST. IRONTON, OHIO 45638 VOL 456 PG 70 PARCEL-ID 36-078-0900.000	-00-00 52 WBA ADD. 0000.00A RES USE CODE 510 1,900 7,250 9,150 HOMESITE VALUE LISTED BELOW 1,900 7,250 9,150										
WILLIAMS, ANNABELLE M. TRUSTEE OF THE ANNABELLE M. WILLIAMS 2521 SO. 5TH ST IRONTON, OHIO 45638 VOL 575 PG 775 PARCEL-ID 36-078-1000.000	-00-00 53WBA ADDITION LESS 10 ON 5TH X 132 54 0000.00A RES USE CODE 510 3,330 7,330 10,660 HOMESITE VALUE LISTED BELOW 3,330 7,330 10,660										
WADDLE, HOMER R. & LINDA 002 2515 S. 5TH ST. IRONTON, OHIO 45638 VOL 436 PG 38 PARCEL-ID 36-078-1100.000	-00-00 55 WBA ADDITION PT-54 10 ON 5TH X 132 55 0000.00A RES USE CODE 510 2,380 8,760 11,140 HOMESITE VALUE LISTED BELOW 2,380 8,760 11,140										
KINGREY, ELLIS L. AKA LEVON KI NGREY 13909 STATE RT. 141 KITTS HILL, OHIO 45645 VOL 587 PG 354 PARCEL-ID 36-078-1200.000	-00-00 56WBA ADDITION 0000.00A RES USE CODE 510 1,900 6,690 8,590										
WILLIAMS, ROBERT A. & MARY ANN A 2507 SO 5TH ST IRONTON, OHIO 45638 VOL 612 PG 624 PARCEL-ID 36-078-1300.000 08-13-96 TRNSF FROM 36-078-1300.000 BRISLIN, DAVID B. & GEORG	-00-00 57WBA ADDITION 0000.00A RES USE CODE 510 1,900 6,480 8,380 HOMESITE VALUE LISTED BELOW 1,900 6,480 8,380										

TAX RATE 40.40
A/R RED FACTOR 15.4224
OTH RED FACTOR 13.8603

LAWRENCE
TAX DISTRICT 36-UPPER TWP-FOURTH WARD-IRONTON CORP-IRONTON S.D.

GENERAL TAX LIST AND DUPLICATE OF REAL AND PUBLIC UTILITY PROPERTY
COUNTY REAL ESTATE TAXES AND SPECIAL ASSESSMENTS

12/23/96

TAX YEAR 1996
INTEREST RATE

OWNER'S NAME MAILING ADDRESS	DESCRIPTION			TAXES CHARGED	DECEMBER TAXES	PENALTY	JUNE TAXES	PENALTY	TOTAL DELINQUENT	C. D. DATE	MEMO
	LAND	IMPROVEMENTS	TOTAL VALUE								
BRISLIN, DAVID B. & GEORGIA L 4703 CANTERBURY COURT ASHLAND, KENTUCKY 41101 VOL 538 PG 790 PARCEL-ID 36-078-1300.000 08-13-96 TRNSF TO 36-078-1300.000 WILLIAMS, ROBERT A. & MAR	-00-00 57WBA ADDITION 0000.00A RES USE CODE 510 00 00 00										
WILLIAMS, MARY ANNA & ROBERT A . 2505 S 5TH ST. IRONTON, OHIO 45638 VOL 532 PG 87 PARCEL-ID 36-078-1400.000	-00-00 58WBA ADDITION 0000.00A RES USE CODE 510 1,730 3,700 5,430										
WILLIAMS, MARY A. & ROBERT A PARCEL-ID 36-078-1400.333	ABATEMENT BLDG VALUE 1990-1997 (TAX YEARS) ABT USE CODE 710 00 30,940 30,940										
WHITEHEAD, HOMER W. 2503 S. 5TH ST IRONTON, OHIO 45638 VOL 497 PG 743 PARCEL-ID 36-078-1500.000	-00-00 59WBA ADDITION 60 0000.00A RES USE CODE 510 3,110 18,820 21,930 HOMESITE VALUE LISTED BELOW 3,110 18,710 21,820			5/15/97 David M. Whitehead							
GOODRICH, MICHAEL J. 2437 SO 5TH ST IRONTON, OHIO 45638 VOL 579 PG 723 PARCEL-ID 36-078-1600.000	-00-00 61WBA ADDITION 0000.00A COM USE CODE 419 3,470 16,090 19,560										
GOODRICH, THELMA 2437 S. 5TH ST. IRONTON, OHIO 45638 PARCEL-ID 36-078-1700.000	-00-00 62WBA ADDITION 63 0000.00A RES USE CODE 510 3,800 7,410 11,210 HOMESITE VALUE LISTED BELOW 3,800 3,590 7,390										
GOODRICH, THELMA 2437 S. 5TH ST. IRONTON, OHIO 45638 PARCEL-ID 36-078-1800.000	-00-00 64WBA ADDITION 0000.00A RES USE CODE 510 1,900 6,820 8,720 HOMESITE VALUE LISTED BELOW 1,900 6,820 8,720										
SOUTHERS, VICTORIA A. 2431 SO. 5TH ST IRONTON, OHIO 45638-2606 PARCEL-ID 36-079-0100.000	-00-00 65WBA ADDITION 0000.00A RES USE CODE 510 1,900 6,770 8,670 HOMESITE VALUE LISTED BELOW 1,900 6,770 8,670										
PAULEY, JOHN & CHARLOTTE 2427 S. 5TH ST. IRONTON, OHIO 45638	-00-00 66WBA ADDITION 0000.00A RES USE CODE 510										

DAYTON LEGAL BLANK, INC 60388

TAX RATE 40.40
A/R RED FACTOR 15.4224
OTH RED FACTOR 13.8603

LAWRENCE
TAX DISTRICT 36-UPPER TWP-FOURTH WARD-IRONTON CORP-IRONTON S.D.

GENERAL TAX LIST AND DUPLICATE OF REAL AND PUBLIC UTILITY PROPERTY
COUNTY REAL ESTATE TAXES AND SPECIAL ASSESSMENTS

12/23/96

OWNER'S NAME MAILING ADDRESS	DESCRIPTION			TAXES CHARGED	DECEMBER TAXES	PENALTY	JUNE TAXES	PENALTY	TOTAL DELINQUENT	C. D. DATE	MEMO
	LAND	IMPROVEMENTS	TOTAL VALUE								
VOL 443 PG 662 PARCEL-ID 36-079-0200.000	1,900	10,130	12,030								
	HOMESITE VALUE LISTED BELOW										
	1,900	6,710	8,610								
BOWMAN, BETTY J. 2423 SO. 5TH ST IRONTON, OHIO 45638 VOL 443 PG 51 PARCEL-ID 36-079-0300.000	-00-00 67WBA ADDITION 0000.00A RES USE CODE 510										
	1,900	9,780	11,680								
	HOMESITE VALUE LISTED BELOW										
	1,900	9,690	11,590								
EUBANKS, LYNDALL L. 2417 S. 5TH STREET IRONTON, OHIO 45638 VOL 542 PG 483 PARCEL-ID 36-079-0400.000	68 & 69 WBA ADDITION & 8' VAC SUGAR ALLEY RES USE CODE 510										
	1,190	3,720	4,910								
JOHNSON, MARGARET W. & EVELYN R. HIGGINS 2418 SO 6TH ST IRONTON, OHIO 45638 V 498 P 761 & V 573 P 395 PARCEL-ID 36-079-0500.000	WBA 71 LE: 14.18' PT 72 36'&REAR 2' OF 4'& 73 2'REAR& E1/2 SUGAR ALL RES USE CODE 510										
	3,570	13,640	17,210								
	HOMESITE VALUE LISTED BELOW										
	3,570	13,270	16,840								
THE TRUSTEES OF THE LAWRENCE COUNTY GENERAL HOSPITAL 2412 S 6TH STREET IRONTON, OHIO 45638 VOL 553 PG 310 PARCEL-ID 36-079-0501.000	-00-00 LOT 70 & 14.18' OF 71 WBA ADDITION 0000.00A COM USE CODE 442										
	3,990	27,800	31,790								
JOHNSON, MARGARET W. 2422 SO. 6TH ST IRONTON, OHIO 45638 VOL 498 PG 761 PARCEL-ID 36-079-0600.000	72 WBA ADD 4 OFF E SIDE LESS 2 OFF REAR 73 RES USE CODE 510										
	2,260	19,390	21,650								
	HOMESITE VALUE LISTED BELOW										
	2,260	8,420	10,680								
BERGER, SHARON 2426 S. 6TH ST. IRONTON, OHIO 45638 VOL 436 PG 801 PARCEL-ID 36-079-0700.000	-00-00 74WBA ADDITION N 1/2 75 0000.00A RES USE CODE 510										
	2,850	6,150	9,000								
	HOMESITE VALUE LISTED BELOW										
	2,850	6,150	9,000								
TASKER, WILLIAM R. & MICKIE A LIFE EST 2430 SO. 6TH. ST. IRONTON, OHIO 45638 VOL 582 PG 527, 529 PARCEL-ID 36-079-0800.000	00-00 LOT 75 WBA S 1/2 & LOT 76 WHOLE RES USE CODE 510										
	2,850	12,010	14,860								
	HOMESITE VALUE LISTED BELOW										
	2,850	8,140	10,990								
SALYERS, RICHARD & NORMA J. & MARJORIE RUSSELL 006 C/O F. A. R. E. TAX SERVICE 17187 NO. LAUREL PK. DR.	-00-00 77WBA ADDITION 0000.00A RES USE CODE 510										
	1,900	11,770	13,670								
	HOMESITE VALUE LISTED BELOW										

TAX RATE 40.40
A/R RED FACTOR 15.4224
OTH RED FACTOR 13.8603

LAWRENCE
TAX DISTRICT 36-UPPER TWP-FOURTH WARD-IRONTON CORP-IRONTON S.D.

GENERAL TAX LIST AND DUPLICATE OF REAL AND PUBLIC UTILITY PROPERTY
COUNTY REAL ESTATE TAXES AND SPECIAL ASSESSMENTS

12/23/96

OWNER'S NAME MAILING ADDRESS	DESCRIPTION			TAXES CHARGED	DECEMBER TAXES	PENALTY	JUNE TAXES	PENALTY	TOTAL DELINQUENT	C. D. DATE	MEMO
	LAND	IMPROVEMENTS	TOTAL VALUE								
SUITE 437 LIVONIA, MI 48152 VOL 448 PG 210 PARCEL-ID 36-079-0900.000	1,900	7,680	9,580								
SIERER, HELEN M. 2436 S. 6TH ST IRONTON, OHIO 45638 VOL 546 PH 692 PARCEL-ID 36-079-1000.000	-00-00 78WBA ADDITION 0000.00A RES USE CODE 510										
	1,730	4,110	5,840								
	HOMESITE VALUE LISTED BELOW										
	1,730	4,110	5,840								
LEACH, STEVEN B. ~~& STEVEN II~~ 2440 SO. 6TH ST. IRONTON, OHIO 45638-0000 VOL 537 PG 24 PARCEL-ID 36-079-1100.000	-00-00 79WBA ADDITION 0000.00A RES USE CODE 510										
	1,900	11,180	13,080								
	HOMESITE VALUE LISTED BELOW										
	1,900	5,170	7,070								
HACKER, JAMES G. & JONI RT 2 BOX 396-B IRONTON, OHIO 45638 VOL 573 PG 325 PARCEL-ID 36-079-1200.000	-00-00 80WBA ADDITION 40 ON 6TH X 66 ON VINE 0000.00A RES USE CODE 530										
	1,200	4,810	6,010								
JOHNSON, WALTER G. 270 TWP. RD. 108 IRONTON, OHIO 45638 VOL 540 PG 611 PARCEL-ID 36-079-1300.000	-00-00 80WBA ADDITION 66 ON VINE X 40 0000.00A RES USE CODE 510										
	1,440	4,800	6,240								
	HOMESITE VALUE LISTED BELOW										
	1,440	4,800	6,240								
LEWIS, GLENN 2504 S. 6TH ST. IRONTON OHIO 45638 VOL 523 PG 418 PARCEL-ID 36-079-1400.000	-00-00 81WBA ADDITION 82 0000.00A RES USE CODE 510										
	2,850	10,930	13,780								
	HOMESITE VALUE LISTED BELOW										
	2,850	10,930	13,780								
HALLAM, DAVID & SHARON 2506 SOUTH 6TH STREET IRONTON, OHIO 45638 VOL 554 PG 110 PARCEL-ID 36-079-1500.000	-00-00 83WBA ADDITION 0000.00A RES USE CODE 510										
	1,900	10,700	12,600								
MEYERS, GEORGE R. & PATRICIA D. 2512 SOUTH 6TH STREET IRONTON, OHIO 45638 VOL 543 PG 303 PARCEL-ID 36-079-1600.000	-00-00 84WBA ADDITION 0000.00A RES USE CODE 510										
	2,080	16,440	18,520								
	HOMESITE VALUE LISTED BELOW										
	2,080	15,790	17,870								
CANNON, SALLY 2514 SO 6TH ST. IRONTON, OHIO 45638 PARCEL-ID 36-079-1700.000	-00-00 85WBA ADDITION 0000.00A RES USE CODE 510										
	1,900	12,200	14,100								
	HOMESITE VALUE LISTED BELOW										
	1,900	12,200	14,100								

DAYTON LEGAL BLANK INC 60388

TAX RATE 40.40
A/R RED FACTOR 15.4224
OTH RED FACTOR 13.8603

LAWRENCE
TAX DISTRICT 36-UPPER TWP-FOURTH WARD-IRONTON CORP-IRONTON S.D.

GENERAL TAX LIST AND DUPLICATE OF REAL AND PUBLIC UTILITY PROPERTY
COUNTY REAL ESTATE TAXES AND SPECIAL ASSESSMENTS

12/23/96

TAX YEAR 1996
INTEREST RATE
PAGE NO 6555

OWNER'S NAME MAILING ADDRESS	DESCRIPTION			TAXES CHARGED	DECEMBER TAXES	PENALTY	JUNE TAXES	PENALTY	TOTAL DELINQUENT	C. D. DATE	MEMO
	LAND	IMPROVEMENTS	TOTAL VALUE								
LUNSFORD, MARY BELL & ROSE ANN 2516 SO. 6TH ST IRONTON, OHIO VOL 382 PG 486 PARCEL-ID 36-079-1800.000	-00-00 86WBA ADDITION 0000.00A RES USE CODE 510 1,730 5,110 6,840 HOMESITE VALUE LISTED BELOW 1,730 5,110 6,840										
YATES, ROBERT M. 2520 S. 6TH IRONTON, OHIO 45638 VOL 593 PG 133 PARCEL-ID 36-080-0100.000	-00-00 87WBA ADDITION 0000.00A RES USE CODE 510 1,900 6,380 8,280 HOMESITE VALUE LISTED BELOW 1,900 6,210 8,110										
HARBOLT, ROBERT & JEAN 1840 CAMPBELL DR. IRONTON, OHIO 45638 VOL 434 PG 408 PARCEL-ID 36-080-0200.000	-00-00 88WBA ADDITION 0000.00A RES USE CODE 510 1,900 11,980 13,880										
TODD, JEAN 2526 SO. 6TH ST IRONTON, OHIO 45638 VOL 502 PG 681 PARCEL-ID 36-080-0300.000	-00-00 89WBA ADDITION 0000.00A RES USE CODE 510 2,080 16,670 18,750 HOMESITE VALUE LISTED BELOW 2,080 11,900 13,980										
WALBRIGHT, GREGORY A. 2530 SOUTH 6TH ST IRONTON, OHIO 45638 VOL 595 PG 773 PARCEL-ID 36-080-0400.000	-00-00 90WBA ADDITION 0000.00A RES USE CODE 510 1,900 7,470 9,370 HOMESITE VALUE LISTED BELOW 1,900 7,470 9,370										
BOWEN, HENRY D & MARY H 1020 MCGOVNEY ST. IRONTON, OHIO 45638 VOL 564 PG 479 PARCEL-ID 36-080-0500.000	-00-00 91WBA ADDITION 0000.00A RES USE CODE 510 1,730 4,520 6,250 HOMESITE VALUE LISTED BELOW 1,730 4,520 6,250										
JENKINS, VICKI L 2536 S. 6TH ST. IRONTON, OHIO 45638-0000 VOL 563 PG 600 PARCEL-ID 36-080-0600.000	-00-00 92WBA ADDITION 0000.00A RES USE CODE 510 1,900 7,740 9,640 HOMESITE VALUE LISTED BELOW 1,900 7,430 9,330										
SHOPE, LLOYD RAY & JANICE 2542 SO. 6TH ST IRONTON, OHIO 45638 VOL 344 PG 371 PARCEL-ID 36-080-0700.000	-00-00 93WBA ADDITION 0000.00A RES USE CODE 510 1,900 8,740 10,640 HOMESITE VALUE LISTED BELOW 1,900 6,710 8,610										
SHOPE, LLOYD & JANICE 2542 SOUTH 6TH ST. IRONTON, OHIO 45638 PARCEL-ID 36-080-0800.000	-00-00 94WBA ADDITION 0000.00A RES USE CODE 599 1,730 290 2,020										
BARTRAM, NORMAN S. TRUSTEE	-00-00 95WBA ADDITION										

TAX RATE 40.40
A/R RED FACTOR 15.4224
OTH RED FACTOR 13.8603

LAWRENCE
TAX DISTRICT 36-UPPER TWP-FOURTH WARD-IRONTON CORP-IRONTON S.D.

GENERAL TAX LIST AND DUPLICATE OF REAL AND PUBLIC UTILITY PROPERTY
COUNTY REAL ESTATE TAXES AND SPECIAL ASSESSMENTS

12/23/96

TAX YEAR 1996
INTEREST RATE
PAGE NO 6556

OWNER'S NAME MAILING ADDRESS	DESCRIPTION			TAXES CHARGED	DECEMBER TAXES	PENALTY	JUNE TAXES	PENALTY	TOTAL DELINQUENT	C. D. DATE	MEMO
	LAND	IMPROVEMENTS	TOTAL VALUE								
2407 SOUTH 6TH STREET IRONTON, OHIO 45638 VOL 551 PG 397 PARCEL-ID 36-080-0900.000	0000.00A RES USE CODE 510 1,900 6,030 7,930										
PRINGLE, GEORGE R 058 C/O STAR BANK 425 WALNUT STREET P. O. BOX 1038 CINCINNATI, OHIO 45201-1038 VOL 596 PG 415 PARCEL-ID 36-080-1000.000	98 WBA ADD LOT 12 BL 66 MITTENDORF'S RES USE CODE 510 1,720 7,700 9,420 HOMESITE VALUE LISTED BELOW 1,720 7,700 9,420										
VANCE, BARBARA C/O MICHAEL RUCKER 710 SO 6TH ST IRONTON, OH 45638 VOL 518 PG 115 PARCEL-ID 36-080-1100.000	-00-00 99WBA ADDITION 0000.00A RES USE CODE 510 1,720 6,840 8,560 HOMESITE VALUE LISTED BELOW 1,720 6,840 8,560										
SMITH, RICHARD & SHARILYN 2531 SO 6TH ST IRONTON, OHIO 45638 VOL 458 PG 271 PARCEL-ID 36-080-1200.000	-00-00 100WBA ADDITION 0000.00A RES USE CODE 510 1,900 11,270 13,170 HOMESITE VALUE LISTED BELOW 1,900 11,270 13,170										
BLACKWELL, DOROTHY 2527 S. 6TH ST. IRONTON, OHIO 45638 PARCEL-ID 36-080-1300.000	-00-00 101WBA ADDITION 0000.00A RES USE CODE 510 1,900 11,190 13,090 HOMESITE VALUE LISTED BELOW 1,900 11,190 13,090										
SCHERER, CLEO 002 2525 SO. 6TH ST IRONTON, OHIO 45638 VOL 280 PG 507 PARCEL-ID 36-080-1400.000	-00-00 102WBA ADDITION S. 8 OF POPLAR ALLEY 0000.00A RES USE CODE 510 3,050 9,280 12,330 HOMESITE VALUE LISTED BELOW 00 9,280 9,280										
SMITH, THOMAS E. & CAROLYN L. 2519 S. 6TH ST IRONTON, OHIO 45638 VOL 567 PG 165 PARCEL-ID 36-080-1500.000	-00-00 103WBA ADDITION N. 8 OF POPLAR ALLEY 0000.00A RES USE CODE 510 2,070 7,020 9,090										
SMITH, THOMAS E & CAROLYN L. 2519 SO. 6TH ST IRONTON, OHIO 45638 VOL 450 PG 764 PARCEL-ID 36-080-1600.000	-00-00 104WBA ADDITION 0000.00A RES USE CODE 510 1,880 17,100 18,980 HOMESITE VALUE LISTED BELOW 1,880 15,890 17,770										
PRIMOVIC, METTA STATON 2517 S. 6TH ST. IRONTON, OHIO 45638 PARCEL-ID 36-080-1700.000	-00-00 105WBA ADDITION 0000.00A RES USE CODE 510 1,720 12,390 14,110 HOMESITE VALUE LISTED BELOW										

DAYTON LEGAL BLANK INC 60368

TAX RATE 40.40
A/R RED FACTOR 15.4224
OTH RED FACTOR 13.8603

LAWRENCE
TAX DISTRICT 36-UPPER TWP-FOURTH WARD-IRONTON CORP-IRONTON S.D.

GENERAL TAX LIST AND DUPLICATE OF REAL AND PUBLIC UTILITY PROPERTY
COUNTY REAL ESTATE TAXES AND SPECIAL ASSESSMENTS

12/23/96

TAX YEAR 1996
INTEREST RATE
PAGE NO 6557

OWNER'S NAME MAILING ADDRESS	DESCRIPTION			TAXES CHARGED	DECEMBER TAXES	PENALTY	JUNE TAXES	PENALTY	TOTAL DELINQUENT	C. D. DATE	MEMO
	LAND	IMPROVEMENTS	TOTAL VALUE								
	1,720	12,390	14,110								
WALLER, ALICE T. 229 BETHMOUR RD BETHANY, CT 06524 VOL 573 PG 515 PARCEL-ID 36-080-1800.000	-00-00 106WBA ADDITION 0000.00A RES USE CODE 510 1,720 13,500 15,220 HOMESITE VALUE LISTED BELOW 1,720 13,500 15,220										
MURNAHAN, JERRY R. & MARY E. 2513 SO. 6TH ST IRONTON, OHIO 45638 VOL 545 PG 356 PARCEL-ID 36-081-0100.000	-00-00 107WBA ADDITION 0000.00A RES USE CODE 510 1,720 12,160 13,880 HOMESITE VALUE LISTED BELOW 1,720 12,160 13,880										
RODRIGUEZ, NORBERTO G. & DIANA S. 2443 S. 7TH ST. IRONTON, OHIO 45638 VOL 563 PG 51 PARCEL-ID 36-081-0200.000 06-04-96 TRNSF TO 36-081-0200.000 PLYBON, CHRISTOPHER J	-00-00 108WBA ADDITION 0000.00A RES USE CODE 510 00 00 00										
RODRIGUEZ, NORBERTO GABRIEL & DIANA SUE 2443 S. 7TH ST. IRONTON, OHIO 45638 VOL 610 PG 408-420 PARCEL-ID 36-081-0200.000 06-04-96 TRNSF FROM 36-081-0200.000 PLYBON, CHRISTOPHER J	-00-00 108WBA ADDITION 0000.00A RES USE CODE 510 1,560 4,710 6,270 HOMESITE VALUE LISTED BELOW 1,560 4,710 6,270										
PLYBON, CHRISTOPHER J 2443 S. 7TH ST. IRONTON, OHIO 45638 VOL 563 PG 51 PARCEL-ID 36-081-0200.000 06-04-96 TRNSF FROM 36-081-0200.000 RODRIGUEZ, NORBERTO G. & DIANA S. 06-04-96 TRNSF TO 36-081-0200.000 RODRIGUEZ, NORBERTO GABRI	-00-00 108WBA ADDITION 0000.00A RES USE CODE 510 00 00 00										
GOODRICH, THELMA 2437 S. 5TH ST. IRONTON, OHIO 45638 PARCEL-ID 36-081-0300.000	-00-00 109WBA ADDITION 110 0000.00A RES USE CODE 510 2,350 4,340 6,690										
GOODRICH, THELMA 2501 SO 6TH ST IRONTON, OH 45638 ABATEMENT 90-94 PARCEL-ID 36-081-0300.333	ABATEMENT 1990-1994 ABT USE CODE 710 00 1,240 1,240										
THOMPSON, SUSAN ELIZABETH 922 SO 5TH ST	-00-00 111WBA ADDITION 0000.00A RES USE CODE 500										

TAX RATE 40.40
A/R RED FACTOR 15.4224
OTH RED FACTOR 13.8603

LAWRENCE
TAX DISTRICT 36-UPPER TWP-FOURTH WARD-IRONTON CORP-IRONTON S.D.

GENERAL TAX LIST AND DUPLICATE OF REAL AND PUBLIC UTILITY PROPERTY
COUNTY REAL ESTATE TAXES AND SPECIAL ASSESSMENTS

12/23/96

TAX YEAR 1996
INTEREST RATE
PAGE NO 6558

OWNER'S NAME MAILING ADDRESS	DESCRIPTION			TAXES CHARGED	DECEMBER TAXES	PENALTY	JUNE TAXES	PENALTY	TOTAL DELINQUENT	C. D. DATE	MEMO
	LAND	IMPROVEMENTS	TOTAL VALUE								
IRONTON OHIO 45638-0000 VOL 611 PG 373 PARCEL-ID 36-081-0400.000	1,210	00	1,210								
LONG, ELIZABETH BARR LIFE ESTATE SUSAN E THOMPSON REMAINDER 711 VERNON ST IRONTON OHIO 45638-0000 VOL 593 PG 745 PARCEL-ID 36-081-0400.000 07-05-96 TRNSF TO 36-081-0400.000 THOMPSON, SUSAN ELIZABETH	-00-00 111WBA ADDITION 0000.00A RES USE CODE 500 00 00 00										
WALKER, NELLIE LIFE EST REM CECIL EDWARD WALKER ET-AL 2439 SO 6TH ST IRONTON, OHIO 45638 VOL 571 PG 541 PARCEL-ID 36-081-0500.000	-00-00 112WBA ADDITION 0000.00A RES USE CODE 510 1,620 4,010 5,630 HOMESITE VALUE LISTED BELOW 1,620 4,010 5,630										
GOODRICH, THELMA 2437 S. 5TH ST. IRONTON, OHIO 45638 PARCEL-ID 36-081-0600.000	-00-00 113WBA ADDITION 0000.00A RES USE CODE 510 1,780 7,290 9,070 HOMESITE VALUE LISTED BELOW 1,780 7,290 9,070										
PLYBON, CHRISTOPHER J 2443 S. 7TH ST. IRONTON, OHIO 45638 VOL 554 PG 218 PARCEL-ID 36-081-0700.000 06-04-96 TRNSF FROM 36-081-0700.000 RODRIGUEZ, NORBERT G. & DIANA SUE 06-04-96 TRNSF TO 36-081-0700.000 RODRIGUEZ, NORBERTO GABRI	-00-00 114WBA ADDITION 0000.00A RES USE CODE 510 00 00 00										
RODRIGUEZ, NORBERT G. & DIANA SUE 2443 S. 7TH ST. IRONTON, OHIO 45638 VOL 554 PG 218 PARCEL-ID 36-081-0700.000 06-04-96 TRNSF TO 36-081-0700.000 PLYBON, CHRISTOPHER J	-00-00 114WBA ADDITION 0000.00A RES USE CODE 510 00 00 00										
RODRIGUEZ, NORBERTO GABRIEL & DIANA SUE 2443 S. 7TH ST. IRONTON, OHIO 45638 VOL 610 PG 408-420 PARCEL-ID 36-081-0700.000 06-04-96 TRNSF FROM 36-081-0700.000 PLYBON, CHRISTOPHER J	-00-00 114WBA ADDITION 0000.00A RES USE CODE 510 1,620 2,690 4,310										

DAYTON LEGAL BLANK INC 60388

TAX RATE 40.40
A/R RED FACTOR 15.4224
OTH RED FACTOR 13.8603

LAWRENCE
TAX DISTRICT 36-UPPER TWP-FOURTH WARD-IRONTON CORP-IRONTON S.D.

GENERAL TAX LIST AND DUPLICATE OF REAL AND PUBLIC UTILITY PROPERTY
COUNTY REAL ESTATE TAXES AND SPECIAL ASSESSMENTS

12/23/96

TAX YEAR 1996
INTEREST RATE

OWNER'S NAME MAILING ADDRESS	DESCRIPTION			TAXES CHARGED	DECEMBER TAXES	PENALTY	JUNE TAXES	PENALTY	TOTAL DELINQUENT	C. D. DATE	MEMO
	LAND	IMPROVEMENTS	TOTAL VALUE								
PLYBON, CHRISTOPHER J 2443 S. 7TH ST IRONTON, OHIO 45638 VOL 546 PG 275 PARCEL-ID 36-081-0800.000	-00-00 115WBA ADDITION 0000.00A RES USE CODE 510 00		00								
06-04-96 TRNSF FROM 36-081-0800.000 RODRIQUEZ, NORBERTO G. & DIANA SUE											
06-04-96 TRNSF TO 36-081-0800.000 RODRIGUEZ, NORBERTO GABRI											
RODRIQUEZ, NORBERTO G. & DIANA SUE 2443 S. 7TH ST IRONTON, OHIO 45638 VOL 546 PG 275 PARCEL-ID 36-081-0800.000	-00-00 115WBA ADDITION 0000.00A RES USE CODE 510 00		00								
06-04-96 TRNSF TO 36-081-0800.000 PLYBON, CHRISTOPHER J											
RODRIGUEZ, NORBERTO GABRIEL & DIANA SUE 2443 S. 7TH ST IRONTON, OHIO 45638 VOL 610 PG 408-420 PARCEL-ID 36-081-0800.000	-00-00 115WBA ADDITION 0000.00A RES USE CODE 510 1,780	12,760	14,540								
06-04-96 TRNSF FROM 36-081-0800.000 PLYBON, CHRISTOPHER J											
MARTIN, DOUGLAS S. & MARY L. 2425 S. 6TH ST. IRONTON, OHIO 45638 PARCEL-ID 36-081-0900.000	-00-00 116WBA ADDITION 0000.00A RES USE CODE 510 1,780 HOMESITE VALUE LISTED BELOW 1,780	6,370 6,370	8,150 8,150								
SISLER, CARL & LOTTIE T. 2423 S. 6TH IRONTON, OHIO VOL 419 PG 85 PARCEL-ID 36-081-1000.000	-00-00 117WBA ADDITION 0000.00A RES USE CODE 510 00		00								
08-06-96 TRNSF TO 36-081-1000.000 SISLER, CARL & LOTTIE T L											
SISLER, CARL & LOTTIE T LIFE E STATE CARL SISLER JR 2423 S. 6TH IRONTON, OHIO VOL 612 PG 470 PARCEL-ID 36-081-1000.000	-00-00 117WBA ADDITION 0000.00A RES USE CODE 510 1,780 HOMESITE VALUE LISTED BELOW 1,780	7,030 7,030	8,810 8,810								
08-06-96 TRNSF FROM 36-081-1000.000 SISLER, CARL & LOTTIE T.											
BARTRAM, STEVEN F. & JENNY 118 N 8TH ST IRONTON, OHIO 45638 PARCEL-ID 36-081-1100.000	-00-00 118WBA ADDITION 0000.00A RES USE CODE 510 1,780 HOMESITE VALUE LISTED BELOW	6,490	8,270								

TAX RATE 40.40
A/R RED FACTOR 15.4224
OTH RED FACTOR 13.8603

LAWRENCE
TAX DISTRICT 36-UPPER TWP-FOURTH WARD-IRONTON CORP-IRONTON S.D.

GENERAL TAX LIST AND DUPLICATE OF REAL AND PUBLIC UTILITY PROPERTY
COUNTY REAL ESTATE TAXES AND SPECIAL ASSESSMENTS

12/23/96

TAX YEAR 1996
INTEREST RATE

OWNER'S NAME MAILING ADDRESS	DESCRIPTION			TAXES CHARGED	DECEMBER TAXES	PENALTY	JUNE TAXES	PENALTY	TOTAL DELINQUENT	C. D. DATE	MEMO
	LAND	IMPROVEMENTS	TOTAL VALUE								
	1,780	6,490	8,270								
BARTRAM, STEVEN F 2407 S. 6TH ST. IRONTON, OHIO 45638-0000 VOL 567 PG 256 PARCEL-ID 36-081-1200.000	-00-00 119WBA ADDITION 0000.00A COM USE CODE 400 2,050	00	2,050								
BARTRAM, STEVEN F 2407 SO. 8TH ST IRONTON, OHIO 45638 VOL 567 PG 256 PARCEL-ID 36-081-1300.000	-00-00 120WBA ADDITION 0000.00A COM USE CODE 400 2,080	00	2,080								
BARTRAM, STEVEN F 2407 S. 6TH ST. IRONTON, OHIO 45638 VOL 567 PG 256 PARCEL-ID 36-081-1400.000	-00-00 121WBA ADDITION 0000.00A COM USE CODE 400 2,050	00	2,050								
BARTRAM, STEVEN F 2407 S. 6TH ST. IRONTON, OHIO 45638 VOL 567 PG 256 PARCEL-ID 36-081-1500.000	-00-00 122WBA ADDITION 0000.00A COM USE CODE 421 2,050	94,270	96,320								
JOHNSON, MARY E. 623 PLEASANT ST IRONTON, OHIO 45638 VOL 571 PG 27 PARCEL-ID 36-081-1600.000	-00-00 125WBA ADDITION 0000.00A RES USE CODE 500 230	00	230								
BARTRAM, STEVEN F 2407 S. 6TH ST. IRONTON, OHIO 45638 VOL 567 PG 256 PARCEL-ID 36-081-1700.000	-00-00 126WBA ADDITION 0000.00A COM USE CODE 456 2,780	1,760	4,540								
BARTRAM, STEVEN F 2407 S. 6TH ST. IRONTON, OHIO 45638 VOL 567 PG 256 PARCEL-ID 36-081-1800.000	127 WBA ADD LESS 1600 FT^2 COM USE CODE 456 2,080	1,330	3,410								
MCCONNELL, JANETTE ANN 2408 S 7TH ST IRONTON, OHIO 45638 VOL 599 PG 369 PARCEL-ID 36-081-1800.001	127 WBA ADD PT 1600FT^2 RES USE CODE 500 560	00	560								
MCCONNELL, JANETTE ANN 2408 SO. 7TH ST IRONTON, OHIO 45638 VOL 599 PG 369 PARCEL-ID 36-082-0100.000	-00-00 128WBA ADDITION 0000.00A RES USE CODE 510 2,070 HOMESITE VALUE LISTED BELOW 2,070	8,860 8,860	10,930 10,930								
HENRY, MARIE 2412 S. 7TH ST. IRONTON, OHIO 45638 PARCEL-ID 36-082-0200.000	-00-00 129 WBA ADD. 0000.00A RES USE CODE 510 2,070 HOMESITE VALUE LISTED BELOW	6,450	8,520								

DAYTON LEGAL BLANK INC 60388

TAX RATE 40.40
A/R RED FACTOR 15.4224
OTH RED FACTOR 13.8603

LAWRENCE
TAX DISTRICT 36-UPPER TWP-FOURTH WARD-IRONTON CORP-IRONTON S.D.

GENERAL TAX LIST AND DUPLICATE OF REAL AND PUBLIC UTILITY PROPERTY
COUNTY REAL ESTATE TAXES AND SPECIAL ASSESSMENTS

12/23/96

OWNER'S NAME MAILING ADDRESS	DESCRIPTION			TAXES CHARGED	DECEMBER TAXES	PENALTY	JUNE TAXES	PENALTY	TOTAL DELINQUENT	C. D. DATE	MEMO
	LAND	IMPROVEMENTS	TOTAL VALUE								
	2,070	6,260	8,330								
VANHORN, TEDDY R & LINDA KAY 002 713 MILL ST. IRONTON, OHIO 45638 VOL 563 PG 63 PARCEL-ID 36-082-0300.000	130 WBA ADD. 40 ON ALLEY X 53. 87 W END RES USE CODE 510 1,060	2,980	4,040								
VANHORN, TEDDY R & LINDA KAY 002 713 MILL ST. IRONTON, OHIO 45638 VOL 563 PG 63 PARCEL-ID 36-082-0400.000	-00-00 130WBA ADDITION PT. 0000.00A RES USE CODE 510 1,680	6,160	7,840								
BATES, CURTIS JR. 19 TWP. RD. 301 IRONTON, OHIO 45638 VOL 464 PG 353 PARCEL-ID 36-082-0500.000	-00-00 131WBA ADDITION 0000.00A COM USE CODE 400 2,780	14,910	17,690								
HAMMOND, MARIE & FRED 2420 SO. 7TH ST IRONTON, OHIO VOL 344 PG 468 PARCEL-ID 36-082-0600.000 05-13-96 TRNSF TO 36-082-0600.000	-00-00 132WBA ADDITION 0000.00A RES USE CODE 510 00	00	00 HAMMOND, MARIE								
HAMMOND, MARIE 2420 SO. 7TH ST IRONTON, OHIO 45638 VOL 609 PG 638 PARCEL-ID 36-082-0600.000 05-13-96 TRNSF FROM 36-082-0600.000	-00-00 132WBA ADDITION 0000.00A RES USE CODE 510 2,070 HOMESITE VALUE LISTED BELOW 2,070 HAMMOND, MARIE & FRED	8,090 7,490	10,160 9,560								
TOMONDI, ALBERT J. & NANCY E. 2426 SO. 7TH ST IRONTON, OHIO 45638 VOL 369 PG 51 PARCEL-ID 36-082-0700.000 07-18-96 TRNSF TO 36-082-0700.000	-00-00 133WBA ADDITION 0000.00A RES USE CODE 510 00 LEWIS, RALPH S. & LORI	00	00								
LEWIS, RALPH S. & LORI 2426 SO. 7TH ST IRONTON, OHIO 45638 VOL 611 PG 734 PARCEL-ID 36-082-0700.000 07-18-96 TRNSF FROM 36-082-0700.000	-00-00 133WBA ADDITION 0000.00A RES USE CODE 510 2,070 HOMESITE VALUE LISTED BELOW 2,070 TOMONDI, ALBERT J. & NANC	10,190 10,190	12,260 12,260								
CAREY, ROBERT G. & ANNA LEE LI FE EST REM CAREY, ROBERTM ETAL 2430 SO. 7TH ST IRONTON, OHIO 45638	-00-00 134WBA ADDITION 0000.00A RES USE CODE 510 2,070	10,930	13,000								

TAX RATE 40.40
A/R RED FACTOR 15.4224
OTH RED FACTOR 13.8603

LAWRENCE
TAX DISTRICT 36-UPPER TWP-FOURTH WARD-IRONTON CORP-IRONTON S.D.

GENERAL TAX LIST AND DUPLICATE OF REAL AND PUBLIC UTILITY PROPERTY
COUNTY REAL ESTATE TAXES AND SPECIAL ASSESSMENTS

12/23/96

OWNER'S NAME MAILING ADDRESS	DESCRIPTION			TAXES CHARGED	DECEMBER TAXES	PENALTY	JUNE TAXES	PENALTY	TOTAL DELINQUENT	C. D. DATE	MEMO
	LAND	IMPROVEMENTS	TOTAL VALUE								
VOL 564 PG 358 PARCEL-ID 36-082-0800.000	HOMESITE VALUE LISTED BELOW 2,070	10,930	13,000								
GUSTIN, STEPHANIE 2432 SO. 7TH. ST IRONTON, OHIO 45638 VOL 582 PG 94 PARCEL-ID 36-082-0900.000 11-14-96 TRNSF TO 36-082-0900.000	-00-00 135WBA ADDITION 0000.00A RES USE CODE 510 00 LEWIS, STEPHANIE C. & JOH	00	00								
LEWIS, STEPHANIE C. & JOHN F. 2432 SO. 7TH. ST IRONTON, OHIO 45638 VOL 615 PG 382 PARCEL-ID 36-082-0900.000 11-14-96 TRNSF FROM 36-082-0900.000	-00-00 135WBA ADDITION 0000.00A RES USE CODE 510 2,070 HOMESITE VALUE LISTED BELOW 2,070 GUSTIN, STEPHANIE	12,940 12,940	15,010 15,010								
CANNON, WILLIAM F. 2434 SO. 7TH ST IRONTON, OHIO 45638 VOL 551 PG 704 PARCEL-ID 36-082-1000.000	-00-00 136WBA ADDITION 0000.00A RES USE CODE 510 2,070 HOMESITE VALUE LISTED BELOW 2,070	11,630 11,630	13,700 13,700								
DUTEY, JAMES R. & M. DENISE 022 C/O TRANSAMERICA REAL ESTATE TAX SERVICE 1105 SCHROCK RD SUITE 437 COLUMBUS, OHIO 43229 VOL 557 PG 315 PARCEL-ID 36-082-1100.000	-00-00 137WBA ADDITION 0000.00A RES USE CODE 510 2,070 HOMESITE VALUE LISTED BELOW 2,070	11,070 11,070	13,140 13,140								
SHEPPARD, EARL P. & ANNA V 2440 S. 7TH ST IRONTON, OHIO 45638 VOL 329 PG 496 PARCEL-ID 36-082-1200.000	-00-00 138WBA ADDITION 0000.00A RES USE CODE 510 3,060 HOMESITE VALUE LISTED BELOW 00	9,120 9,120	12,180 9,120	4/11/97 AF Sheppard, Earl P.							
WALDO, JAMES E 417 S. 7TH ST IRONTON, OHIO 45638 VOL 581 PG 457 PARCEL-ID 36-082-1300.000	-00-00 139WBA ADDITION 0000.00A COM USE CODE 401 2,780	11,740	14,520								
CLAY, EDITH 2502 SO. 7TH ST IRONTON, OHIO VOL 302 PG 237 PARCEL-ID 36-082-1400.000	-00-00 140WBA ADDITION 20 N SIDE 141 0000.00A RES USE CODE 510 1,880 HOMESITE VALUE LISTED BELOW 1,880	4,620 4,620	6,500 6,500								
DELONG, THOMAS W. LIFE EST. SH ELBIA J. DELONG REM. 2506 SO. 7TH ST. IRONTON, OHIO 45638	00-00 141 WBA ADDITION 20' S S IDE & WHOLE 142 RES USE CODE 510			8/21/97 Shelbia J. Jenkins							

DAYTON LEGAL BLANK INC 60388

TAX RATE 40.40
A/R RED FACTOR 15.4224
OTH RED FACTOR 13.8603

LAWRENCE
TAX DISTRICT 36-UPPER TWP-FOURTH WARD-IRONTON CORP-IRONTON S.D.

GENERAL TAX LIST AND DUPLICATE OF REAL AND PUBLIC UTILITY PROPERTY
COUNTY REAL ESTATE TAXES AND SPECIAL ASSESSMENTS

12/23/96

TAX YEAR 1996
INTEREST RATE
PAGE NO 6563

OWNER'S NAME MAILING ADDRESS	DESCRIPTION			TAXES CHARGED	DECEMBER TAXES	PENALTY	JUNE TAXES	PENALTY	TOTAL DELINQUENT	C. D. DATE	MEMO
	LAND	IMPROVEMENTS	TOTAL VALUE								
VOL 571 PG 733 & 735 PARCEL-ID 36-082-1500.000	3,090	9,240	12,330								
	HOMESITE VALUE LISTED BELOW										
	3,090	9,240	12,330								
KINGERY, FRED E 2544 S. 7TH ST. IRONTON, OHIO 45638 VOL 203 PG 235 PARCEL-ID 36-082-1600.000	-00-00 143WBA ADDITION 0000.00A RES USE CODE 510				7-1-97						
	2,070	7,500	9,570	Fred E. & Wilma A. Kingery —							
LAWHORN, MICHAEL R 2521 SO 7TH ST IRONTON OHIO 45648 VOL 571 PG 762 PARCEL-ID 36-082-1700.000	-00-00 153WBA ADDITION N. 8 X 137 0000.00A RES USE CODE 510										
	2,450	6,550	9,000								
	HOMESITE VALUE LISTED BELOW										
	2,450	6,550	9,000								
KINGERY, FRED E. 2544 S. 7TH ST. IRONTON, OHIO 45638 VOL 231 PG 415 PARCEL-ID 36-082-1800.000	-00-00 144WBA ADDITION 0000.00A RES USE CODE 530				7-1-97						
	2,250	15,420	17,670								
	HOMESITE VALUE LISTED BELOW										
	2,250	15,420	17,670	Fred E. & Wilma A. Kingery —							
BOLL, JANIS LYNN C/O JAN COMPTON 1005 WOODLAND RIDGE CT LOUISVILLE, KY 40245-5209 VOL 331 PG 317 PARCEL-ID 36-083-0100.000	-00-00 145WBA ADDITION 0000.00A RES USE CODE 510										
	2,070	7,870	9,940								
	HOMESITE VALUE LISTED BELOW										
	2,070	7,870	9,940								
09-13-96 147.83											
BOWMAN, WALDO B. AND JEN ALICE 2520 SO. 7TH ST IRONTON, OHIO 45638 VOL 491 PG 311 PARCEL-ID 36-083-0200.000	-00-00 146WBA ADDITION 0000.00A RES USE CODE 510										
	2,070	11,850	13,920								
	HOMESITE VALUE LISTED BELOW										
	2,070	11,850	13,920								
IMES, SHARON K. 058 C/O STAR BANK 425 WALNUT STREET P. O. BOX 1038 CINCINNATI, OHIO 45201-1038 VOL 557 PG 145 PARCEL-ID 36-083-0300.000	-00-00 147 WBA ADDITION & N 8' POPLAR ALLEY 0000.00A RES USE CODE 510										
	2,470	12,310	14,780								
	HOMESITE VALUE LISTED BELOW										
	2,470	12,310	14,780								
VAUGHN, BOBBY J. & LINDA C. 1536 FLORENCE AVE. IRONTON, OHIO 45638 VOL 500 PG 473 PARCEL-ID 36-083-0400.000	-00-00 148 WBA ADDITION & S 8' OF POPLAR ALLEY 0000.00A RES USE CODE 599										
	2,250	3,170	5,420								
BOWEN, ANDREW P. & REBECCA R. 2530 S. 7TH ST. IRONTON, OHIO 45638 VOL 551 PG 639 PARCEL-ID 36-083-0500.000	-00-00 149WBA ADDITION 0000.00A RES USE CODE 510										
	2,070	6,250	8,320								

TAX RATE 40.40
A/R RED FACTOR 15.4224
OTH RED FACTOR 13.8603

LAWRENCE
TAX DISTRICT 36-UPPER TWP-FOURTH WARD-IRONTON CORP-IRONTON S.D.

GENERAL TAX LIST AND DUPLICATE OF REAL AND PUBLIC UTILITY PROPERTY
COUNTY REAL ESTATE TAXES AND SPECIAL ASSESSMENTS

12/23/96

TAX YEAR 1996
INTEREST RATE
PAGE NO 6564

OWNER'S NAME MAILING ADDRESS	DESCRIPTION			TAXES CHARGED	DECEMBER TAXES	PENALTY	JUNE TAXES	PENALTY	TOTAL DELINQUENT	C. D. DATE	MEMO
	LAND	IMPROVEMENTS	TOTAL VALUE								
PEMBERTON, PAUL RICHARD & HELE 2519 SO. 7TH ST IRONTON, OHIO 45669 VOL 219 PG 445 PARCEL-ID 36-083-0600.000	-00-00 154WBA ADDITION 0000.00A RES USE CODE 510				12/23/97						
	2,070	7,860	9,930		Cert						
	HOMESITE VALUE LISTED BELOW										
	2,070	7,860	9,930	Helen Pemberton —							
11-22-96 51.35											
HIXON, ALBERT W. 2515 SO. 7TH STREET IRONTON, OHIO 45638 VOL 603 PG 358 PARCEL-ID 36-083-0700.000	-00-00 155WBA ADDITION 0000.00A RES USE CODE 520										
	00	00	00								
05-07-96 TRNSF TO 36-083-0700.000 BROWN, PATRICIA A.											
BROWN, PATRICIA A. 2630 SO 11TH ST IRONTON, OHIO 45638 VOL 609 PG 460 PARCEL-ID 36-083-0700.000	-00-00 155WBA ADDITION 0000.00A RES USE CODE 520										
	2,070	7,350	9,420								
	HOMESITE VALUE LISTED BELOW										
	2,070	4,420	6,490								
05-07-96 TRNSF FROM 36-083-0700.000 HIXON, ALBERT W.											
HOWELL, JAMES H. & ELOISE 7163 ST. RT. 243 SOUTH POINT, OHIO 45680 PARCEL-ID 36-083-0800.000	-00-00 156WBA ADDITION 0000.00A RES USE CODE 510										
	00	00	00								
07-10-96 TRNSF TO 36-083-0800.000 HOWELL, ELOISE M.											
HOWELL, ELOISE M. 7163 ST RT 243 SOUTH POINT, OHIO 45680 VOL 611 PG 486 PARCEL-ID 36-083-0800.000	-00-00 156WBA ADDITION 0000.00A RES USE CODE 510										
	2,070	7,680	9,750								
	HOMESITE VALUE LISTED BELOW										
	2,070	7,010	9,080								
07-10-96 TRNSF FROM 36-083-0800.000 HOWELL, JAMES H. & ELOISE											
DOWNEY, DELORES, LIFE EST IN U 2509 SO. 7TH ST IRONTON, OHIO 45638 VOL 308 PG 318 PARCEL-ID 36-083-0900.000	-00-00 157WBA ADDITION 0000.00A RES USE CODE 510										
	2,070	13,210	15,280								
	HOMESITE VALUE LISTED BELOW										
	2,070	9,890	11,960								
SWEENEY, WILLIAM J. & PATRICIA G. 704 VINE ST. IRONTON, OHIO 45638 VOL 498 PG 201 PARCEL-ID 36-083-1000.000	-00-00 158WBA ADDITION 159, 160 0000.00A RES USE CODE 510										
	5,620	11,950	17,570								
	HOMESITE VALUE LISTED BELOW										
	5,620	6,390	12,010								
GOODRICH, DIANA SUE 2443 S. SEVENTH ST. IRONTON, OHIO 45638	-00-00 161WBA ADDITION 0000.00A RES USE CODE 510										

DAYTON LEGAL BLANK INC 60388

TAX RATE 40.40
A/R RED FACTOR 15.4224
OTH RED FACTOR 13.8603

LAWRENCE
TAX DISTRICT 36-UPPER TWP-FOURTH WARD-IRONTON CORP-IRONTON S.D.

GENERAL TAX LIST AND DUPLICATE OF REAL AND PUBLIC UTILITY PROPERTY
COUNTY REAL ESTATE TAXES AND SPECIAL ASSESSMENTS

12/23/96

TAX YEAR 1996
INTEREST RATE
PAGE NO 6565

OWNER'S NAME MAILING ADDRESS	DESCRIPTION			TAXES CHARGED	DECEMBER TAXES	PENALTY	JUNE TAXES	PENALTY	TOTAL DELINQUENT	C. D. DATE	MEMO
	LAND	IMPROVEMENTS	TOTAL VALUE								
VOL 388 PG 219 PARCEL-ID 36-083-1100.000	00	00	00								
06-04-96 TRNSF TO 36-083-1100.000 PLYBON, CHRISTOPHER J											
PLYBON, CHRISTOPHER J 2443 S. SEVENTH ST. IRONTON, OHIO 45638 VOL 388 PG 219 PARCEL-ID 36-083-1100.000	-00-00 161WBA ADDITION 0000.00A RES USE CODE 510 00	00	00								
06-04-96 TRNSF FROM 36-083-1100.000 GOODRICH, DIANA SUE 06-04-96 TRNSF TO 36-083-1100.000 RODRIGUEZ, NORBERTO GABRI											
RODRIGUEZ, NORBERTO GABRIEL & DIANA SUE 2443 S. SEVENTH ST. IRONTON, OHIO 45638 VOL 610 PG 408-420 PARCEL-ID 36-083-1100.000	-00-00 161WBA ADDITION 0000.00A RES USE CODE 510 2,250 16,550 18,800 HOMESITE VALUE LISTED BELOW 2,250 16,550 18,800										
06-04-96 TRNSF FROM 36-083-1100.000 PLYBON, CHRISTOPHER J											
SIERER, PAUL W & DOROTHY A 2441 SO. 7TH ST IRONTON, OHIO 45638 VOL 306 PG 548 PARCEL-ID 36-083-1200.000	-00-00 162WBA ADDITION 0000.00A RES USE CODE 510 2,070 11,950 14,020 HOMESITE VALUE LISTED BELOW 2,070 11,950 14,020										
JONES, ELIZABETH S 2439 SO 7TH ST IRONTON, OHIO 45638 VOL 605 PG 32 PARCEL-ID 36-083-1300.000	-00-00 163WBA ADDITION 0000.00A RES USE CODE 510 2,070 9,180 11,250										
12-15-95 TRNSF FROM 36-083-1300.000 KELLEY, KENNA J											
KELLEY, KENNA J 2439 SO SEVENTH STREET IRONTON, OHIO 45638 VOL 574 PG 554 PARCEL-ID 36-083-1300.000	-00-00 163WBA ADDITION 0000.00A RES USE CODE 510 00	00	00								
12-15-95 TRNSF TO 36-083-1300.000 JONES, ELIZABETH S											
BOGGS, PHILIP R. & GAYLE A. 2437 S. 7TH ST. IRONTON, OHIO 45638 VOL 501 PG 573 PARCEL-ID 36-083-1400.000	-00-00 164WBA ADDITION 0000.00A RES USE CODE 510 2,250 17,370 19,620 HOMESITE VALUE LISTED BELOW 2,250 17,370 19,620										
HUBER, MICHAEL N & ANGELA G 2431 S. 7TH ST. IRONTON, OH. 45638-0000 VOL 536 PG 781	-00-00 165WBA ADDITION 0000.00A RES USE CODE 510 2,070 9,470 11,540										

TAX RATE 40.40
A/R RED FACTOR 15.4224
OTH RED FACTOR 13.8603

LAWRENCE
TAX DISTRICT 36-UPPER TWP-FOURTH WARD-IRONTON CORP-IRONTON S.D.

GENERAL TAX LIST AND DUPLICATE OF REAL AND PUBLIC UTILITY PROPERTY
COUNTY REAL ESTATE TAXES AND SPECIAL ASSESSMENTS

12/23/96

TAX YEAR 1996
INTEREST RATE
PAGE NO 6566

OWNER'S NAME MAILING ADDRESS	DESCRIPTION			TAXES CHARGED	DECEMBER TAXES	PENALTY	JUNE TAXES	PENALTY	TOTAL DELINQUENT	C. D. DATE	MEMO
	LAND	IMPROVEMENTS	TOTAL VALUE								
PARCEL-ID 36-083-1500.000	HOMESITE VALUE LISTED BELOW 2,070 9,470 11,540										
MORGAN, SAMUEL ROGER & PHYLLIS YVONNE 2427 SO 7TH ST IRONTON, OHIO 45638 VOL 593 PG 50 PARCEL-ID 36-083-1600.000	-00-00 166WBA ADDITION 0000.00A RES USE CODE 510 2,070 13,000 15,070										
HOPPER, JACK D. & CHRISTENA 2423 S. 7TH ST. IRONTON, OHIO 45638 VOL 525 PG 71 PARCEL-ID 36-083-1700.000	-00-00 167WBA ADDITION 0000.00A RES USE CODE 510 2,070 9,640 11,710 HOMESITE VALUE LISTED BELOW 2,070 9,640 11,710			9/19/97 Jack D. Hopper							
WILSON, THOMAS O. JR. & HESTER 2419 S. 7TH IRONTON, OHIO VOL 390 PG 629 PARCEL-ID 36-083-1800.000	-00-00 168WBA ADDITION 0000.00A RES USE CODE 510 2,070 6,980 9,050 HOMESITE VALUE LISTED BELOW 2,070 6,980 9,050										
OSBORNE, JACK MARTIN 2312 SO. 7TH ST IRONTON, OHIO 45638 VOL 615 PG 58 PARCEL-ID 36-084-0100.000	-00-00 169WBA ADDITION 0000.00A RES USE CODE 510 1,880 3,330 5,210 HOMESITE VALUE LISTED BELOW 1,880 3,260 5,140										
11-01-96 TRNSF FROM 36-084-0100.000 SMITH, BETTY											
SMITH, BETTY 2312 SO. 7TH ST IRONTON, OHIO 45638 VOL 326 PG 481 PARCEL-ID 36-084-0100.000	-00-00 169WBA ADDITION 0000.00A RES USE CODE 510 00	00	00								
11-01-96 TRNSF TO 36-084-0100.000 OSBORNE, JACK MARTIN											
MITCHELL, W. R. LIFE EST 2415 SO. 7TH ST IRONTON, OHIO 45638 VOL 566 PG 79 PARCEL-ID 36-084-0200.000	170 WBA ADD S 1/2 171 RES USE CODE 510 3,090 6,690 9,780 HOMESITE VALUE LISTED BELOW 3,090 6,690 9,780										
HAMMOND, NANCY M. 2411 SO. 7TH ST IRONTON, OHIO 45638 VOL 546 PG 130 PARCEL-ID 36-084-0300.000	171 WBA ADD N 1/2 WHOLE 172 RES USE CODE 510 2,780 9,610 12,390 HOMESITE VALUE LISTED BELOW 2,780 9,610 12,390										
FISHER, PAULINE M.LIFE EST. 2405 S. 7TH ST. IRONTON, OHIO 45638 PARCEL-ID 36-084-0400.000	-00-00 173WBA ADDITION 174 0000.00A RES USE CODE 510 4,120 9,440 13,560 HOMESITE VALUE LISTED BELOW										

DAYTON LEGAL BLANK INC 60388

TAX RATE 40.40
A/R RED FACTOR 15.4224
OTH RED FACTOR 13.8603

LAWRENCE
TAX DISTRICT 36-UPPER TWP-FOURTH WARD-IRONTON CORP-IRONTON S.D.

GENERAL TAX LIST AND DUPLICATE OF REAL AND PUBLIC UTILITY PROPERTY
COUNTY REAL ESTATE TAXES AND SPECIAL ASSESSMENTS

12/23/96

TAX YEAR 1996
INTEREST RATE

OWNER'S NAME MAILING ADDRESS	DESCRIPTION			TAXES CHARGED	DECEMBER TAXES	PENALTY	JUNE TAXES	PENALTY	TOTAL DELINQUENT	C. D. DATE	MEMO
	LAND	IMPROVEMENTS	TOTAL VALUE								
	4,120	9,300	13,420								
HAAS, FRANKLIN A. & DELORES I & THOMAS & ANNA KATHRYN MCGINN 2319 SO 7TH ST IRONTON, OHIO 45638 VOL 612 PG 750 PARCEL-ID 36-084-0500.000	175 WBA ADD & 27' VACATED SEVE NTH STREET RES USE CODE 520 2,070	9,160	11,230								
HAAS, FRANKLIN A. & DELORES I & THOMAS A. & ANNA KATHRYN MCG 2319 SO. 7TH ST. IRONTON, OHIO 45638 VOL 612 PG 750 PARCEL-ID 36-084-0600.000	176 WBA ADD & 27' OF VACATED S EVENTH ST RES USE CODE 500 1,300	00	1,300								
HAAS, FRANKLIN A. & DELORES I & THOMAS A & ANNA KATHRYN MCGI 2319 SO 7TH ST IRONTON, OHIO 45638 VOL 593 PG 3 PARCEL-ID 36-084-0605.000	00-00 PT ADJ 176 KBA & KEMPS A DDITION 0.01 ACRES RES USE CODE 500 150	00	150								
HAAS, FRANK & DELORES LIFE EST ATE 2319 SO. 7TH ST IRONTON, OHIO 45638 PARCEL-ID 36-084-0700.000	177 WBA ADD WH FR SD 6 IN FR O F 177 40 ON 7TH X 132 RES USE CODE 510 2,080 HOMESITE VALUE LISTED BELOW 2,080	32,170 32,170	34,250 34,250								
HERR, DAVID P. DC 2310 SO 9TH ST IRONTON, OHIO 45638 VOL 603 PG 708 PARCEL-ID 36-084-0800.000 09-09-96 74.34	178 WBA ADD WH FR SD 6 40 ON 7 TH X 132 RES USE CODE 510 1,730	3,130	4,860								
BOARD OF TRS. OF LAWRENCE CO. GENERAL HOSPITAL 2228 SO 9TH ST IRONTON, OHIO 45638 VOL 559 PG 65 PARCEL-ID 36-084-0900.000	179 WBA ADD FR LOT 14 SD 6 KEM P DOWER 40 ON 8TH X 110 EXM USE CODE 680 1,560	00	1,560								
BD OF TRUSTEES LAWRENCE COUNTY GENERAL HOSPITAL 2228 S 9TH ST IRONTON, OHIO 45638 VOL 559 PG 17 PARCEL-ID 36-084-1000.000	180 WBA ADD FR KEMP LAND TO SQ 40 ON 8TH X 110 EXM USE CODE 680 1,560	00	1,560								
BOARD OF TRUSTEES OF THE LAWRE NCE COUNTY GENERAL HOSPITAL 2228 S 9TH ST IRONTON, OHIO 45638 VOL 553 PG 641 PARCEL-ID 36-084-1100.000	-00-00 181WBA ADDITION 0000.00A EXM USE CODE 680 1,930	00	1,930								
BOARD OF TRUSTEES OF LAWRENCE CO. GENERAL HOSP.	-00-00 182WBA ADDITION 0000.00A EXM USE CODE 680										

TAX RATE 40.40
A/R RED FACTOR 15.4224
OTH RED FACTOR 13.8603

LAWRENCE
TAX DISTRICT 36-UPPER TWP-FOURTH WARD-IRONTON CORP-IRONTON S.D.

GENERAL TAX LIST AND DUPLICATE OF REAL AND PUBLIC UTILITY PROPERTY
COUNTY REAL ESTATE TAXES AND SPECIAL ASSESSMENTS

12/23/96

TAX YEAR 1996
INTEREST RATE

OWNER'S NAME MAILING ADDRESS	DESCRIPTION			TAXES CHARGED	DECEMBER TAXES	PENALTY	JUNE TAXES	PENALTY	TOTAL DELINQUENT	C. D. DATE	MEMO
	LAND	IMPROVEMENTS	TOTAL VALUE								
2228 SO. 9TH ST. IRONTON, OHIO 45638 VOL 570 PG 545 PARCEL-ID 36-084-1200.000	1,930	00	1,930								
BOARD OF TRUSTEES OF LAWRENCE CO. GENERAL HOSP. 2228 SO. 9TH ST. IRONTON, OHIO 45638-0000 VOL 570 PG 545 PARCEL-ID 36-084-1300.000	-00-00 183WBA ADDITION 0000.00A EXM USE CODE 680 1,930	00	1,930								
THE LAWRENCE COUNTY COMMISSION ERS 114 S 4TH ST IRONTON, OHIO 45638 VOL 557 PG 408 PARCEL-ID 36-084-1400.000	-00-00 184WBA ADDITION 0000.00A EXM USE CODE 620 1,930	00	1,930								
WADDELL, LEROY A & SARAH J 2402 S. 8TH ST IRONTON, OHIO 45638 VOL 593 PG 826 PARCEL-ID 36-084-1500.000	-00-00 185WBA ADDITION 0000.00A RES USE CODE 510 1,720 HOMESITE VALUE LISTED BELOW 1,720	6,450 6,450	8,170 8,170								
MCGRAW, RONALD D. & LINDA C. C OMPLIMENT 2406 SO. 8TH ST IRONTON, OHIO 45648 VOL 547 PG 286 PARCEL-ID 36-084-1600.000	-00-00 186WBA ADDITION 0000.00A RES USE CODE 510 1,720 HOMESITE VALUE LISTED BELOW 1,720	8,870 8,870	10,590 10,590		3/28/97 Michael A. Garland						
OSBORNE, SHAWN E. & KAREN 2410 S. 8TH ST. IRONTON, OHIO 45638-0000 VOL 591 PG 622 PARCEL-ID 36-084-1700.000	-00-00 187WBA ADDITION 0000.00A RES USE CODE 510 1,720 HOMESITE VALUE LISTED BELOW 1,720	7,530 7,530	9,250 9,250								
BELCHER, JOSEPH MARK 2414 S 8TH ST IRONTON, OHIO 45638 VOL 545 PG 437 PARCEL-ID 36-084-1800.000	-00-00 188WBA ADDITION 0000.00A RES USE CODE 510 1,720	8,420	10,140								
MILLER, JAMES L & PATSY 2416 SO. 8TH ST IRONTON, OHIO 45638 VOL 289 PG 552 PARCEL-ID 36-085-0100.000	-00-00 189WBA ADDITION 0000.00A RES USE CODE 510 1,720 HOMESITE VALUE LISTED BELOW 1,720	12,650 12,650	14,370 14,370								
KELLEY, WILFORD E. & LORETTA M . 2418 S. 8TH ST. IRONTON, OHIO 45638 VOL 592 PG 722 PARCEL-ID 36-085-0200.000	-00-00 190WBA ADDITION 0000.00A RES USE CODE 510 1,720 HOMESITE VALUE LISTED BELOW 1,720	6,980 5,140	8,700 6,860								
CAREY, IMOGENE 2420 SO. 8TH ST	-00-00 191WBA ADDITION 0000.00A RES USE CODE 510										

DAYTON LEGAL BLANK INC 60388

TAX RATE 40.40
A/R RED FACTOR 15.4224
OTH RED FACTOR 13.8603

LAWRENCE
TAX DISTRICT 36-UPPER TWP-FOURTH WARD-IRONTON CORP-IRONTON S.D.

GENERAL TAX LIST AND DUPLICATE OF REAL AND PUBLIC UTILITY PROPERTY
COUNTY REAL ESTATE TAXES AND SPECIAL ASSESSMENTS

12/23/96

TAX YEAR 1996
INTEREST RATE

OWNER'S NAME MAILING ADDRESS	DESCRIPTION			TAXES CHARGED	DECEMBER TAXES	PENALTY	JUNE TAXES	PENALTY	TOTAL DELINQUENT	C. D. DATE	MEMO
	LAND	IMPROVEMENTS	TOTAL VALUE								
IRONTON, OHIO 45638 VOL 589 PG 180 PARCEL-ID 36-085-0300.000	1,560 HOMESITE VALUE LISTED BELOW 1,560	5,030 4,890	6,590 6,450								
MCGRAW, SHELLY J. 2426 SO. 8TH ST IRONTON, OHIO 45638 VOL 540 PG 473 PARCEL-ID 36-085-0400.000	-00-00 192WBA ADDITION 0000.00A RES USE CODE 510 1,560 HOMESITE VALUE LISTED BELOW 1,560	 2,890 2,890	 4,450 4,450								
DAWSON, LESLIE O. & KAREN 101 SAWSON DRIVE WHEELERSBURG, OHIO 45594 VOL 539 PG 797 PARCEL-ID 36-085-0500.000	-00-00 194WBA ADDITION 0000.00A RES USE CODE 510 1,560 HOMESITE VALUE LISTED BELOW 1,560	 3,040 3,040	 4,600 4,600	1955 No 2nd ST Ironton, O M&J Properties, Inc.	2/28/97						
SHOPE, IDA M. 2434 SO. 8TH ST IRONTON, OHIO VOL 561 PG 43 PARCEL-ID 36-085-0600.000	-00-00 195WBA ADDITION 0000.00A RES USE CODE 510 1,560 HOMESITE VALUE LISTED BELOW 1,560	 4,530 4,530	 6,090 6,090								
VAUGHN, BOBBY JO & LINDA C. 1536 FLORENCE AVE. IRONTON, OHIO 45638 VOL 483 PG 737 PARCEL-ID 36-085-0700.000	-00-00 193WBA ADDITION 0000.00A RES USE CODE 510 1,560	 3,150	 4,710								
AB TRUST & B TRUST 1208 APACHE TRAIL IRONTON, OHIO 45638 VOL 497 PG 861 PARCEL-ID 36-085-0800.000	-00-00 196WBA ADDITION 197 0000.00A RES USE CODE 510 2,030	 1,130	 3,160								
MCCOWN, DAVID H. & JOANN 1234 NAVAJO TRAIL IRONTON, OHIO 45638 VOL 449 PG 324 PARCEL-ID 36-085-0900.000	-00-00 198WBA ADDITION 0000.00A RES USE CODE 510 2,310	 15,580	 17,890								
WYLIE, ROBERT G. 1703 S. 6TH ST. IRONTON, OHIO 45638-000 VOL 436 PG 886 PARCEL-ID 36-085-1000.000	199 WBA-20 ON 8TH X 69' ON VIN E & 200 WBA 10'ON 8TH X 69 ON VINE RES USE CODE 510 910 HOMESITE VALUE LISTED BELOW 910	 5,000 5,000	 5,910 5,910								
EVANS, DELORES A. 708 VINE ST. IRONTON, OH. 45638-000 VOL 433 PG 178 PARCEL-ID 36-085-1001.000	199 WBA-20' ON AL X 41' ON VIN E & 200 WBA-10' ON AL X 41' ON VINE RES USE CODE 510 00	 00	 00								
02-14-96 TRNSF TO 36-085-1001.000 EVANS, DELORES A. & HUBER											

TAX RATE 40.40
A/R RED FACTOR 15.4224
OTH RED FACTOR 13.8603

LAWRENCE
TAX DISTRICT 36-UPPER TWP-FOURTH WARD-IRONTON CORP-IRONTON S.D.

GENERAL TAX LIST AND DUPLICATE OF REAL AND PUBLIC UTILITY PROPERTY
COUNTY REAL ESTATE TAXES AND SPECIAL ASSESSMENTS

12/23/96

TAX YEAR 1996
INTEREST RATE

OWNER'S NAME MAILING ADDRESS	DESCRIPTION			TAXES CHARGED	DECEMBER TAXES	PENALTY	JUNE TAXES	PENALTY	TOTAL DELINQUENT	C. D. DATE	MEMO
	LAND	IMPROVEMENTS	TOTAL VALUE								
EVANS, DELORES A. & HUBERT MULLINS 708 VINE ST. IRONTON, OH. 45638-0000 VOL 606 PG 201 PARCEL-ID 36-085-1001.000	199 WBA-20' ON AL X 41' ON VIN E & 200 WBA-10' ON AL X 41' ON VINE RES USE CODE 510 670	 3,460	 4,130								
02-14-96 TRNSF FROM 36-085-1001.000 EVANS, DELORES A.											
DAMRON, LINDA 2506 SO. 8TH ST IRONTON, OHIO 45638 VOL 588 PG 397 PARCEL-ID 36-085-1100.000	-00-00 200WBA ADDITION 30 ON 8TH 0000.00A RES USE CODE 510 1,560 HOMESITE VALUE LISTED BELOW 1,560	 3,670 3,670	 5,230 5,230								
PIERCE, PATRICIA L. & JAMES H. 2510 S. 8TH ST. IRONTON, OHIO 45638 VOL 587 PG 154 PARCEL-ID 36-085-1200.000	-00-00 201WBA ADDITION LOT 3 BLK 77 LOMBARD 0000.00A RES USE CODE 510 1,720 HOMESITE VALUE LISTED BELOW 1,720	 7,110 7,110	 8,830 8,830								
DICKESS, HOWARD A. & JUNE A. LIFE ESTATE 2516 S. 8TH ST IRONTON, OHIO 45638 VOL 544 PG 762 PARCEL-ID 36-085-1300.000	204 WBA ADD BLK 87 LOMBARD 32 ON 8TH X 132 15, 16 RES USE CODE 510 1,380 HOMESITE VALUE LISTED BELOW 1,380	 2,440 2,440	 3,820 3,820								
RATLIFF, BERNICE 2501 SO. 8TH ST IRONTON, OHIO 45638 VOL 570 PG 570 PARCEL-ID 36-085-1400.000	204 WBA ADD BLK 87 LOMBARD 28 ON 8TH STX 132 ON VINE 16 RES USE CODE 510 1,210 HOMESITE VALUE LISTED BELOW 1,210	 3,990 3,850	 5,200 5,060								
DICKESS, MORRIS F. & LORENA M. 2443 S. 8TH ST. IRONTON, OHIO 45638 VOL 318 PG 228 PARCEL-ID 36-085-1500.000	-00-00 205WBA ADDITION 0000.00A RES USE CODE 510 1,900 HOMESITE VALUE LISTED BELOW 1,900	 8,270 8,270	 10,170 10,170								
SWARTZWELDER, DAVID L. & ROSEM 2439 SO. 8TH ST IRONTON, OHIO 45638 VOL 300 PG 352 PARCEL-ID 36-085-1600.000	-00-00 206WBA ADDITION 0000.00A RES USE CODE 510 1,900 HOMESITE VALUE LISTED BELOW 1,900	 6,590 6,590	 8,490 8,490								
WILEMAN, THOMAS H & NORMA LEE 2436 S. 11TH ST IRONTON, OHIO 45638 VOL 332 PG 29 PARCEL-ID 36-085-1700.000	-00-00 207WBA ADDITION 0000.00A RES USE CODE 510 1,900	 8,680	 10,580								

DAYTON LEGAL BLANK, INC 60388

TAX RATE 40.40
A/R RED FACTOR 15.4224
OTH RED FACTOR 13.8603

LAWRENCE
TAX DISTRICT 36-UPPER TWP-FOURTH WARD-IRONTON CORP-IRONTON S.D.

GENERAL TAX LIST AND DUPLICATE OF REAL AND PUBLIC UTILITY PROPERTY
COUNTY REAL ESTATE TAXES AND SPECIAL ASSESSMENTS

12/23/96

TAX YEAR 1996
INTEREST RATE
PAGE NO 6571

OWNER'S NAME MAILING ADDRESS	DESCRIPTION			TAXES CHARGED	DECEMBER TAXES	PENALTY	JUNE TAXES	PENALTY	TOTAL DELINQUENT	C. D. DATE	MEMO
	LAND	IMPROVEMENTS	TOTAL VALUE								
HARDESTY, FAITH ANN 2433 SO. 8TH ST IRONTON, OHIO 45638 VOL 482 PG 443 PARCEL-ID 36-085-1800.000	-00-00 208WBA ADDITION 0000.00A RES USE CODE 510 1,730	3,010	4,740 HOMESITE VALUE LISTED BELOW 1,730 3,010 4,740								
BARTRAM, NORMAN S. TRUSTEE 2407 SOUTH 6TH STREET IRONTON, OHIO 45638 VOL 550 PG 319 PARCEL-ID 36-086-0100.000	-00-00 209WBA ADDITION 0000.00A RES USE CODE 510 1,730	3,590	5,320								
NORRIS, MICHAEL L. & TERRIE 002 2427 S. 8TH IRONTON, OH. 45638 VOL 451 PG 58 PARCEL-ID 36-086-0200.000	-00-00 210WBA ADDITION 0000.00A RES USE CODE 510 1,730	4,110	5,840								
WHITE, GORDON J & ROSALIE A 2421 S. 8TH ST. IRONTON, OHIO 45638 VOL 369 PG 197 PARCEL-ID 36-086-0300.000	-00-00 211WBA ADDITION 0000.00A RES USE CODE 510 1,900	9,730	11,630 HOMESITE VALUE LISTED BELOW 1,900 9,730 11,630								
WHITE, GORDON T. & ROSALIE 2421 S. 8TH ST. IRONTON, OHIO 45638 VOL 537 PG 727 PARCEL-ID 36-086-0400.000	-00-00 212WBA ADDITION 0000.00A RES USE CODE 510 1,900	11,620	13,520								
BLAKEMAN, JERRY R. 1428 TR 97 WILLOW WOOD, OHIO 45696 VOL 465 PG 250 PARCEL-ID 36-086-0500.000 03-27-96 TRNSF TO 36-086-0500.000 MADDEN, RANDY A. & DEBORA	-00-00 213WBA ADDITION 0000.00A RES USE CODE 510 00	00	00								
MADDEN, RANDY A. & DEBORAH K. 2419 S 8TH ST IRONTON, OHIO 45638 VOL 608 PG 224 PARCEL-ID 36-086-0500.000 03-27-96 TRNSF FROM 36-086-0500.000 BLAKEMAN, JERRY R.	-00-00 213WBA ADDITION 0000.00A RES USE CODE 510 1,900	5,810	7,710								
WADDELL, CHARLES E. & JOHN A. 2415 S. 8TH ST. IRONTON, OHIO 45638-0000 VOL 529 PG 579 PARCEL-ID 36-086-0600.000	-00-00 214WBA ADDITION 0000.00A RES USE CODE 510 1,900	8,010	9,910 HOMESITE VALUE LISTED BELOW 1,900 8,010 9,910								
HEFFNER, RAYMOND E. AND BETTY A. 2411 S. 8TH ST. IRONTON, OHIO 45638	-00-00 215WBA ADDITION 0000.00A RES USE CODE 510 1,900	8,090	9,990								

TAX RATE 40.40
A/R RED FACTOR 15.4224
OTH RED FACTOR 13.8603

LAWRENCE
TAX DISTRICT 36-UPPER TWP-FOURTH WARD-IRONTON CORP-IRONTON S.D.

GENERAL TAX LIST AND DUPLICATE OF REAL AND PUBLIC UTILITY PROPERTY
COUNTY REAL ESTATE TAXES AND SPECIAL ASSESSMENTS

12/23/96

TAX YEAR 1996
INTEREST RATE
PAGE NO 6572

OWNER'S NAME MAILING ADDRESS	DESCRIPTION			TAXES CHARGED	DECEMBER TAXES	PENALTY	JUNE TAXES	PENALTY	TOTAL DELINQUENT	C. D. DATE	MEMO
	LAND	IMPROVEMENTS	TOTAL VALUE								
VOL 493 PG 284 PARCEL-ID 36-086-0700.000	HOMESITE VALUE LISTED BELOW 1,900	7,810	9,710								
DICKESS, MORRIS F. & LORENA M. 2443 SO 8TH ST. IRONTON, OHIO 45638 VOL 585 PG 228 PARCEL-ID 36-086-0800.000 05-13-96 TRNSF TO 36-086-0800.000 LYND, SALLY & WILLIAM W.	-00-00 216WBA ADDITION 0000.00A RES USE CODE 510 00	00	00								
LYND, SALLY & WILLIAM W. III. 2409 SO 8TH ST IRONTON, OHIO 45638 VOL 609 PG 624 PARCEL-ID 36-086-0800.000 05-13-96 TRNSF FROM 36-086-0800.000 DICKESS, MORRIS F. & LORE	-00-00 216WBA ADDITION 0000.00A RES USE CODE 510 1,900	8,690	10,590 HOMESITE VALUE LISTED BELOW 1,900 8,690 10,590								
FOX, FRED F. 2405 SOUTH 8TH STREET IRONTON, OHIO 45638 VOL 549 PG 429 PARCEL-ID 36-086-0900.000	-00-00 217WBA ADDITION 0000.00A RES USE CODE 510 1,730	5,160	6,890 HOMESITE VALUE LISTED BELOW 1,730 5,160 6,890								
GILLENWATER, JOSEPH CHESTER 2403 SO. 8TH ST. IRONTON, OHIO 45638 VOL 552 PG 362 PARCEL-ID 36-086-1000.000	-00-00 218WBA ADDITION 0000.00A RES USE CODE 510 1,900	6,070	7,970 HOMESITE VALUE LISTED BELOW 1,900 5,750 7,650								
MASSIE, ESTHER S. 1001 MASTIN AVENUE IRONTON, OHIO 45638 VOL 605 PG 784 PARCEL-ID 36-086-1100.000 02-01-96 TRNSF FROM 36-086-1100.000 MASSIE, ESTHER S. & DEAN	-00-00 219WBA ADDITION 220 0000.00A RES USE CODE 510 3,800	7,200	11,000 HOMESITE VALUE LISTED BELOW 3,800 7,200 11,000								
MASSIE, ESTHER S. & DEAN F. 1001 MASTIN AVENUE IRONTON, OHIO 45638 VOL 551 PG 270 PARCEL-ID 36-086-1100.000 02-01-96 TRNSF TO 36-086-1100.000 MASSIE, ESTHER S.	-00-00 219WBA ADDITION 220 0000.00A RES USE CODE 510 00	00	00								
BD. OF CO. COMMISSIONERS OF LA COUNTY, OHIO VOL 199 PG 507 PARCEL-ID 36-086-1200.000	-00-00 221-225 INCL WBA ADDITION 0000.00A EXM USE CODE 620 11,550	00	11,550								
BD OF CO. COMMISSIONERS LAWREN	SPECIAL ASSESSMENT ONLY										

DAYTON LEGAL BLANK INC 60388

TAX RATE 40.40
A/R RED FACTOR 15.4224
OTH RED FACTOR 13.8603

LAWRENCE
TAX DISTRICT 36-UPPER TWP-FOURTH WARD-IRONTON CORP-IRONTON S.D.

GENERAL TAX LIST AND DUPLICATE OF REAL AND PUBLIC UTILITY PROPERTY
COUNTY REAL ESTATE TAXES AND SPECIAL ASSESSMENTS

12/23/96

TAX YEAR 1996
INTEREST RATE

OWNER'S NAME MAILING ADDRESS	DESCRIPTION			TAXES CHARGED	DECEMBER TAXES	PENALTY	JUNE TAXES	PENALTY	TOTAL DELINQUENT	C. D. DATE	MEMO
	LAND	IMPROVEMENTS	TOTAL VALUE								
CE COUNTY VETERANS SQUARE IRONTON, OHIO 45638 PARCEL-ID 36-086-1200.999		RES USE CODE 500									
	00	00	00								
BD. OF COMMISSIONERS OF LAW. C VOL 344 PG 185 PARCEL-ID 36-086-1300.000	-00-00 229WBA ADDITION 0000.00A	EXM USE CODE 620									
	2,310	00	2,310								
LAWRENCE COUNTY MEDICAL CENTER 2228 SO. 8TH ST. IRONTON, OHIO 45638 VOL 535 PG 640 PARCEL-ID 36-086-1400.000	-00-00 230WBA ADDITION 0000.00A	EXM USE CODE 680									
	2,310	00	2,310								
HEIGHTON, MARGARET ANN 2306 SO. 9TH ST IRONTON, OHIO 45638 VOL 240 PG 501 PARCEL-ID 36-086-1500.000	-00-00 231WBA ADDITION 0000.00A	RES USE CODE 510		Totals? Patricia Ann Kleiman, James Joseph Heighton, Mary Jane Anderson, Alice Heighton Doran, Kathleen Heighton Workman, Margaret Jo Dressel, + Dennis Joseph Heighton							
	2,190	10,890	13,080								
	HOMESITE VALUE LISTED BELOW										
	2,190	10,390	13,080								
BD OF TRUSTEES OF LAWRENCE COU NTY GENERAL HOSPITAL 2228 SO 9TH ST IRONTON, OHIO 45638 VOL 602 PG 599 PARCEL-ID 36-086-1600.000	-00-00 232WBA ADDITION 0000.00A	RES USE CODE 510									
	2,190	8,530	10,720								
BD OF TRUSTEES OF LAWRENCE COU NTY GENERAL HOSPITAL 2228 SO 9TH ST IRONTON, OHIO 45638 VOL 602 PG 599 PARCEL-ID 36-086-1700.000	-00-00 233WBA ADDITION PT. 3 0000.00A	RES USE CODE 500									
	150	00	150								
LAWRENCE COUNTY GENERAL HOSPIT AL, INC 2310 S. 9TH ST. IRONTON, OHIO 45638 VOL 532 PG 13 PARCEL-ID 36-086-1800.000	233 WBA ADD PT 37 PT 3 234	COM USE CODE 442									
	2,310	26,100	28,410								
KITTS, ELOISE 2324 S. 9TH ST. IRONTON, OHIO 45638 VOL 563 PG 763 PARCEL-ID 36-087-0100.000	234 WBA ADD S 37. WHOLE 235	RES USE CODE 510									
	4,610	16,840	21,450								
	HOMESITE VALUE LISTED BELOW										
	4,610	16,700	21,310								
HUGHES, BETTY L LIFE ESTAT PAU LA SUE & RANDALL RAY HUGHES RE 572 TOWNSHIP ROAD 266 KIITS HILL, OH 45645 VOL 600 PG 162 PARCEL-ID 36-087-0200.000	-00-00 236WBA ADDITION PT. 0000.00A	RES USE CODE 510									
	00	00	00								
02-01-96 TRNSF TO 36-087-0200.000 HUGHES, PAULA SUE & RANDA											

TAX RATE 40.40
A/R RED FACTOR 15.4224
OTH RED FACTOR 13.8603

LAWRENCE
TAX DISTRICT 36-UPPER TWP-FOURTH WARD-IRONTON CORP-IRONTON S.D.

GENERAL TAX LIST AND DUPLICATE OF REAL AND PUBLIC UTILITY PROPERTY
COUNTY REAL ESTATE TAXES AND SPECIAL ASSESSMENTS

12/23/96

TAX YEAR 1996
INTEREST RATE

OWNER'S NAME MAILING ADDRESS	DESCRIPTION			TAXES CHARGED	DECEMBER TAXES	PENALTY	JUNE TAXES	PENALTY	TOTAL DELINQUENT	C. D. DATE	MEMO
	LAND	IMPROVEMENTS	TOTAL VALUE								
HUGHES, PAULA SUE & RANDALL RA Y 2402 SO. 9TH. ST. IRONTON, OHIO 45638-2613 VOL 605 PG 792 PARCEL-ID 36-087-0200.000	-00-00 236WBA ADDITION PT. 0000.00A	RES USE CODE 510		SS 1/10/97 Randall Ray + Kim V. Hughes							
	1,830	7,540	9,370								
HUGHES, PAULA SUE 2402 SO. 9TH ST IRONTON, OHIO 45638 VOL 573 PG 551 PARCEL-ID 36-087-0300.000	236 WBA ADD PT 40 ON 9TH ST X 66 ON PLEASANT	RES USE CODE 510		11/26/97 Tammy L. Griffith							
	1,530	7,020	8,550								
	HOMESITE VALUE LISTED BELOW										
	1,530	7,020	8,550								
WILSON, PAUL A & MARY A 2404 SO. 9TH ST IRONTON, OHIO 45638 PARCEL-ID 36-087-0400.000	-00-00 237WBA ADDITION 0000.00A	RES USE CODE 510									
	00	00	00								
01-30-96 TRNSF TO 36-087-0400.000 WILSON, PAUL A.											
WILSON, PAUL A. 2404 SO. 9TH ST IRONTON, OHIO 45638 VOL 605 PG 750 PARCEL-ID 36-087-0400.000	-00-00 237WBA ADDITION 0000.00A	RES USE CODE 510									
	2,190	7,780	9,970								
	HOMESITE VALUE LISTED BELOW										
	2,190	7,690	9,880								
01-30-96 TRNSF FROM 36-087-0400.000 WILSON, PAUL A & MARY A											
COLLINS, ROGER D. & NANCY L. 2406 S. 9TH ST. IRONTON, OH. 45638-0000 VOL 466 PG 724 PARCEL-ID 36-087-0500.000	-00-00 238WBA ADDITION 0000.00A	RES USE CODE 510									
	2,390	14,480	16,870								
	HOMESITE VALUE LISTED BELOW										
	2,390	14,480	16,870								
BOLNER, CATHY L. 2410 SO 9TH ST IRONTON, OHIO 45638 VOL 577 PG 127 PARCEL-ID 36-087-0600.000	-00-00 239WBA ADDITION 0000.00A	RES USE CODE 510									
	2,000	00	2,000								
BOLNER, CATHY L 2410 SO 9TH ST IRONTON, OH 45638 PARCEL-ID 36-087-0600.333	ABATEMENT 1992 - 1999	ABT USE CODE 710									
	00	12,850	12,850								
BOLNER, CATHY L. 2410 SO 9TH ST IRONTON, OHIO 45638 VOL 577 PG 127 PARCEL-ID 36-087-0700.000	240 WBA ADDITION LESS 2X132	RES USE CODE 500									
	1,420	00	1,420								
WILLIS, CARLOS O. & GEORGIA H 1851 CAMPBELL DR	240 W BA ADDITION 2 X 132	RES USE CODE 500									

DAYTON LEGAL BLANK INC 60388

TAX RATE 40.40
A/R RED FACTOR 15.4224
OTH RED FACTOR 13.8603

LAWRENCE
TAX DISTRICT 36-UPPER TWP-FOURTH WARD-IRONTON CORP-IRONTON S.D.

GENERAL TAX LIST AND DUPLICATE OF REAL AND PUBLIC UTILITY PROPERTY
COUNTY REAL ESTATE TAXES AND SPECIAL ASSESSMENTS

12/23/96

TAX YEAR 19
INTEREST RATE
PAGE NO 65

OWNER'S NAME MAILING ADDRESS	DESCRIPTION			TAXES CHARGED	DECEMBER TAXES	PENALTY	JUNE TAXES	PENALTY	TOTAL DELINQUENT	C. D. DATE	MEMO
	LAND	IMPROVEMENTS	TOTAL VALUE								
IRONTON, OHIO 45638 VOL 602 PG 202 PARCEL-ID 36-087-0700.001	100	00	100								
WILLIS, CARLOS O. & GEORGIA H. 1851 CAMPBELL DR. IRONTON, OH. 45638-0000 VOL 553 PG 1 PARCEL-ID 36-087-0800.000	-00-00 241WBA ADDITION 0000.00A RES USE CODE 510 2,190	10,690	12,880								
FRYER, JAMES E. & SHARON S. 1505 S. 5TH ST. IRONTON, OHIO 45638-0000 VOL 456 PG 282 PARCEL-ID 36-087-0900.000	-00-00 242WBA ADDITION 0000.00A COM USE CODE 499 1,850	2,180	4,030								
RUNYON, GARY W. & CARLA S. 2424 S. 9TH ST. IRONTON, OHIO 45638 VOL 441 PG 3 PARCEL-ID 36-087-1000.000	-00-00 243WBA ADDITION 0000.00A RES USE CODE 510 2,190 HOMESITE VALUE LISTED BELOW 2,190	6,350 6,350	8,540 8,540								
NORRIS, JUANITA AND BRENDA ANN 122 RAY ST. HAGERSTOWN, MD 21740-6041 VOL 501 PG 623 PARCEL-ID 36-087-1100.000	-00-00 244WBA ADDITION 0000.00A RES USE CODE 510 2,190 HOMESITE VALUE LISTED BELOW 2,190	5,840 5,840	8,030 8,030								
LAWLESS, EARL D.& KATHY J. 2428 S. 9TH ST. IRONTON, OHIO 45638 VOL 532 PG 19 PARCEL-ID 36-087-1200.000	245 WBA ADD LESS SW COR 10 X 10 & LESS 2 X 22 RES USE CODE 510 2,360 HOMESITE VALUE LISTED BELOW 2,360	16,170 16,170	18,530 18,530								
OHIO VALLEY GAS CO. 313 S 3RD ST IRONTON, OHIO 45638 VOL 253 PG 686 PARCEL-ID 36-087-1300.000	245 WBA ADD PT 2 ON ALLEY X 22 COM USE CODE 400 110	00	110								
OHIO VALLEY GAS CO. 313 S 3RD ST IRONTON, OHIO 45638 VOL 253 PG 684 PARCEL-ID 36-087-1400.000	245 WBA ADDN PT SW COR 10 ON ALL X 10 COM USE CODE 400 110	00	110								
DAVIS, CARSON L. & MARGUERITTE L. 2434 SO. 9TH ST. IRONTON, OHIO 45638 VOL 544 PG 59 PARCEL-ID 36-087-1500.000	-00-00 246WBA ADDITION LESS PT. NW COR. 2 X 12 0000.00A RES USE CODE 510 2,190 HOMESITE VALUE LISTED BELOW 2,190	7,810 7,810	10,000 10,000								
OHIO VALLEY GAS CO. 313 S 3RD ST IRONTON, OHIO 45638	246 WBA ADDN. PT NW COR 2 ON ALLEY X 12 COM USE CODE 400										

TAX RATE 40.40
A/R RED FACTOR 15.4224
OTH RED FACTOR 13.8603

LAWRENCE
TAX DISTRICT 36-UPPER TWP-FOURTH WARD-IRONTON CORP-IRONTON S.D.

GENERAL TAX LIST AND DUPLICATE OF REAL AND PUBLIC UTILITY PROPERTY
COUNTY REAL ESTATE TAXES AND SPECIAL ASSESSMENTS

12/23/96

TAX YEAR 1996
INTEREST RATE
PAGE NO 6576

OWNER'S NAME MAILING ADDRESS	DESCRIPTION			TAXES CHARGED	DECEMBER TAXES	PENALTY	JUNE TAXES	PENALTY	TOTAL DELINQUENT	C. D. DATE	MEMO
	LAND	IMPROVEMENTS	TOTAL VALUE								
VOL 226 PG 422 PARCEL-ID 36-087-1600.000	110	00	110								
TRIPLETT, BILL B. III AND TRIPLETT, TERESA D. 022 C/O TRANSAMERICA REAL ESTATE TAX SERVICE 1105 SCHROCK RD SUITE 437 COLUMBUS, OHIO 43229 VOL 470 PG 880 PARCEL-ID 36-087-1700.000	-00-00 247WBA ADDITION 0000.00A RES USE CODE 510 2,190 HOMESITE VALUE LISTED BELOW 2,190	7,730 7,730	9,920 9,920								
MEARAN, MICHAEL H. P.O. BOX 429 WHEELERSBURG, OHIO 45694 VOL 509 PG 488 PARCEL-ID 36-087-1800.000	-00-00 248WBA ADDITION BLK. 88 LOMBARD 249 0000.00A RES USE CODE 520 4,790	23,260	28,050								10/14/99 Erin & Jessica Mearan
HANNON, MICHAEL J. & CATHERINE 2439 S. 9TH ST. IRONTON, OH. 45638-000 VOL 458 PG 468 PARCEL-ID 36-088-0100.000	-00-00 250 WBA SE COR & 9 LOMBARD BLOCK 98 0000.00A RES USE CODE 510 2,190 HOMESITE VALUE LISTED BELOW 2,190	6,730 6,480	8,920 8,670								
LABER, JOHN P. & ELIZABETH H. 2437 SO. 9TH STREET IRONTON, OHIO 45638 VOL 559 PG 40 PARCEL-ID 36-088-0200.000	-00-00 250WBA ADDITION N PT. & LOT 10 BLK 98 LOMBARD 0000.00A RES USE CODE 510 2,390	16,560	18,950								
COX, TERESA 008 C/O THE LEADER MORTGAGE CO. SUITE 650 1015 EUCLID AVE. CLEVELAND, OHIO 44115 VOL 588 PG 663 PARCEL-ID 36-088-0300.000	-00-00 251WBA ADDITION LOT 11 BLOCK 98 LOMBARD 0000.00A RES USE CODE 510 2,190 HOMESITE VALUE LISTED BELOW 2,190	9,630 9,630	11,820 11,820								
THOMPSON, WALTER C. 2429 S 9TH ST IRONTON, OHIO 45638 VOL 556 PG 22 PARCEL-ID 36-088-0400.000	-00-00 252WBA ADDITION 0000.00A RES USE CODE 510 2,190 HOMESITE VALUE LISTED BELOW 2,190	10,900 9,700	13,090 11,890								
ANDERSON, WILLIAM & ANNIE CONWELL & CONSTANCE G ARTHUR 2427 SO 9TH ST IRONTON, OHIO 45638 VOL 568 PG 344 PARCEL-ID 36-088-0500.000	-00-00 253WBA ADDITION 0000.00A RES USE CODE 510 2,190 HOMESITE VALUE LISTED BELOW 2,190	9,390 9,390	11,580 11,580								
STAMPER, CYNTHIA A. 006 C/O F. A. R. E. TAX SERVICE	-00-00 254WBA ADDITION 0000.00A RES USE CODE 510										

DAYTON LEGAL BLANK INC 60388

TAX RATE 40.40
A/R RED FACTOR 15.4224
OTH RED FACTOR 13.8603

LAWRENCE
TAX DISTRICT 36-UPPER TWP-FOURTH WARD-IRONTON CORP-IRONTON S.D.

GENERAL TAX LIST AND DUPLICATE OF REAL AND PUBLIC UTILITY PROPERTY
COUNTY REAL ESTATE TAXES AND SPECIAL ASSESSMENTS

TAX YEAR 1996
INTEREST RATE
12/23/96 PAGE NO 6577

OWNER'S NAME MAILING ADDRESS	DESCRIPTION			TAXES CHARGED	DECEMBER TAXES	PENALTY	JUNE TAXES	PENALTY	TOTAL DELINQUENT	C. D. DATE	MEMO
	LAND	IMPROVEMENTS	TOTAL VALUE								
17187 NO. LAUREL PK. DR. SUITE 437 LIVONIA, MI 48152 VOL 580 PG 599 PARCEL-ID 36-088-0600.000	2,000 HOMESITE VALUE LISTED BELOW 2,000	3,710 3,710	5,710 5,710								
SANDERS, ROBERT BRYON & SHEILA NOEL 2419 SOUTH 9TH STREET IRONTON, OHIO 45638-0000 VOL 554 PG 556 PARCEL-ID 36-088-0700.000	-00-00 255WBA ADDITION 0000.00A RES USE CODE 510 00	 00	 00								
02-02-96 TRNSF TO 36-088-0700.000 SANDERSW, SHEILA NOEL											
SANDERSW, SHEILA NOEL 2419 SOUTH 9TH STREET IRONTON, OHIO 45638-0000 VOL 606 PG 7 PARCEL-ID 36-088-0700.000	-00-00 255WBA ADDITION 0000.00A RES USE CODE 510 2,190	 7,820	 10,010								
02-02-96 TRNSF FROM 36-088-0700.000 SANDERS, ROBERT BRYON & S											
KEENEY, FRANKLIN D. 607 SO 3RD ST E. SOUTH POINT, OHIO 45680 VOL 603 PG 273 PARCEL-ID 36-088-0800.000	-00-00 256WBA ADDITION 0000.00A RES USE CODE 510 2,000 HOMESITE VALUE LISTED BELOW 2,000	 4,560 4,560	 6,560 6,560								
LEFTWICH, ARDYS LIFE EST REM L EFTWICH, ARDYS JR ETAL 1522 CHARLOTTE ST. IRONTON, OHIO 45638 VOL 559 PG 93 PARCEL-ID 36-088-0900.000	-00-00 257WBA ADDITION 0000.00A RES USE CODE 510 2,000 HOMESITE VALUE LISTED BELOW 2,000	 4,260 4,260	 6,260 6,260								
KEATING, MICHAEL K & PEGGY J 2411 S. 9TH ST IRONTON, OHIO 45638 VOL 600 PG 403 PARCEL-ID 36-088-1000.000	-00-00 258WBA ADDITION 0000.00A RES USE CODE 510 2,190 HOMESITE VALUE LISTED BELOW 2,190	 5,660 5,660	 7,850 7,850								
GANNON, DONALD R. & JOYCE ANN 058 C/O STAR BANK 425 WALNUT STREET P. O. BOX 1038 CINCINNATI, OHIO 45201-1038 VOL 458 PG 655 PARCEL-ID 36-088-1100.000	-00-00 259WBA ADDITION 0000.00A RES USE CODE 510 2,000 HOMESITE VALUE LISTED BELOW 2,000	 2,620 2,620	 4,620 4,620								
MCDONALD, MICHAEL X. 022 C/O TRANSAMERICA REAL ESTATE TAX SERVICE 1105 SCHROCK RD SUITE 437 COLUMBUS, OHIO 43229 VOL 582 PG 142	-00-00 260WBA ADDITION 0000.00A RES USE CODE 510 2,190 HOMESITE VALUE LISTED BELOW 2,190	 9,790 9,790	 11,980 11,980								

TAX RATE 40.40
A/R RED FACTOR 15.4224
OTH RED FACTOR 13.8603

LAWRENCE
TAX DISTRICT 36-UPPER TWP-FOURTH WARD-IRONTON CORP-IRONTON S.D.

GENERAL TAX LIST AND DUPLICATE OF REAL AND PUBLIC UTILITY PROPERTY
COUNTY REAL ESTATE TAXES AND SPECIAL ASSESSMENTS

TAX YEAR 1996
INTEREST RATE
12/23/96 PAGE NO 6578

OWNER'S NAME MAILING ADDRESS	DESCRIPTION			TAXES CHARGED	DECEMBER TAXES	PENALTY	JUNE TAXES	PENALTY	TOTAL DELINQUENT	C. D. DATE	MEMO
	LAND	IMPROVEMENTS	TOTAL VALUE								
PARCEL-ID 36-088-1200.000											
ROBERTS, JESSE R. & DEBORAH L. 058 C/O STAR BANK 425 WALNUT STREET P. O. BOX 1038 CINCINNATI, OHIO 45201-1038 VOL 551 PG 119 PARCEL-ID 36-088-1300.000	-00-00 261WBA ADDITION 0000.00A RES USE CODE 510 2,390 HOMESITE VALUE LISTED BELOW 2,390	 18,830 14,910	 21,220 17,300								
ROBERTS, KEVIN DWAYNE & SHAWN RENAEE 2321 SOUTH 9TH STREET IRONTON, OHIO 45638 VOL 589 PG 553 PARCEL-ID 36-088-1400.000	-00-00 262WBA ADDITION 0000.00A RES USE CODE 510 2,190 HOMESITE VALUE LISTED BELOW 2,190	 11,000 8,890	 13,190 11,080								
LUTZ, JOSEPH P. & MASSIE, KELLI C. 058 C/O STAR BANK 425 WALNUT STREET P. O. BOX 1038 CINCINNATI, OHIO 45201-1038 VOL 477 PG 507 PARCEL-ID 36-088-1500.000	-00-00 263WBA ADDITION 0000.00A RES USE CODE 510 2,190 HOMESITE VALUE LISTED BELOW 2,190	 9,720 9,720	 11,910 11,910								
RILEY, SYLVIA J. P.O. BOX 196 IRONTON, OHIO 45638 VOL 471 PG 750 PARCEL-ID 36-088-1600.000	-00-00 264WBA ADDITION 0000.00A RES USE CODE 510 2,190	 7,760	 9,950								
DALL, JAMES O JR & IVA K. 2313 9TH ST. IRONTON, OHIO 45638 PARCEL-ID 36-088-1700.000	-00-00 265WBA ADDITION 0000.00A RES USE CODE 510 2,190 HOMESITE VALUE LISTED BELOW 2,190	 7,000 7,000	 9,190 9,190								
HEABERLIN, RICHARD L & JO LIND A 1936 ORA RICHEY RD. IRONTON, OHIO 45638 VOL 567 PG 180 PARCEL-ID 36-088-1800.000	-00-00 266WBA ADDITION 0000.00A RES USE CODE 510 2,190 HOMESITE VALUE LISTED BELOW 2,190	 11,120 11,120	 13,310 13,310								
DRESSEL, WILLIAM & MARGARET 2305 SO. 9TH ST IRONTON, OHIO 45638-0000 VOL 478 PG 818 PARCEL-ID 36-089-0100.000	-00-00 267WBA ADDITION 0000.00A RES USE CODE 510 2,190 HOMESITE VALUE LISTED BELOW 2,190	 11,380 11,380	 13,570 13,570								
RUSSELL, HENRY CLAY HUGH EVERETT RUSSELL TRUSTEE 118 CLINTON DRIVE ASHLAND, KY. 41101-0000 VOL 550 PG 265 PARCEL-ID 36-089-0200.000	-00-00 268WBA ADDITION 0000.00A COM USE CODE 499 2,310	 910	 3,220								

DAYTON LEGAL BLANK INC 60388

TAX RATE 40.40
A/R RED FACTOR 15.4224
OTH RED FACTOR 13.8603

LAWRENCE
TAX DISTRICT 36-UPPER TWP-FOURTH WARD-IRONTON CORP-IRONTON S.D.

GENERAL TAX LIST AND DUPLICATE OF REAL AND PUBLIC UTILITY PROPERTY
COUNTY REAL ESTATE TAXES AND SPECIAL ASSESSMENTS

12/23/96

TAX YEAR 1996
INTEREST RATE

OWNER'S NAME MAILING ADDRESS	DESCRIPTION			TAXES CHARGED	DECEMBER TAXES	PENALTY	JUNE TAXES	PENALTY	TOTAL DELINQUENT	C. D. DATE	MEMO
	LAND	IMPROVEMENTS	TOTAL VALUE								
GLASS, MARTA WADE & JOHN T. WADE 2306 SO. 10TH. IRONTON, OHIO 45638 VOL 533 PG 715 PARCEL-ID 36-089-0300.000	-00-00 269WBA ADDITION LOT 68 LUCAS S. D. 0000.00A RES USE CODE 510 2,190 13,010 15,200 HOMESITE VALUE LISTED BELOW 2,190 12,810 15,000										
ORTHMEYER, DEBRA 2221 S. 9TH STREET IRONTON, OHIO 45638 VOL 546 PG 792 PARCEL-ID 36-089-0400.000	-00-00 270WBA ADDITION LOT 67 LUCAS S. D. 0000.00A RES USE CODE 510 2,390 14,610 17,000 HOMESITE VALUE LISTED BELOW 2,390 14,610 17,000										
KAZEE, BILLY M. 2219 SO. 9TH ST IRONTON, OHIO 45638 VOL 579 PG 568 PARCEL-ID 36-089-0500.000	-00-00 271WBA ADDITION LOT 66 LUCAS S. D. 0000.00A RES USE CODE 510 2,190 7,700 9,890 HOMESITE VALUE LISTED BELOW 2,190 7,640 9,830			8/28/97 quarter res life est. Kazee, Marijane, Patricia Ann Hammond, + Richard Martin Kazee							
DORADO, PACIFICO 2213 S. 9TH STREET IRONTON, OHIO 45638 VOL 509 PG 11 PARCEL-ID 36-089-0600.000	272 WBA ADD LOT 65 LUCAS S.D. & PT SD 7 TURNER KEMP LAND RES USE CODE 510 2,190 10,030 12,220										
CHRISTIAN, RALPH WILLIAM & LEONE PORTER LIFE EST 922 PLEASANT ST IRONTON, OHIO 45638 VOL 603 PG 427-429 PARCEL-ID 36-089-0700.000	-00-00 278WBA ADDITION 0000.00A RES USE CODE 510 2,190 10,400 12,590 HOMESITE VALUE LISTED BELOW 2,190 10,400 12,590										
VOLGARES, MARILYN 2406 S. 10TH ST. IRONTON, OHIO 45638 VOL 298 PG 180 PARCEL-ID 36-089-0800.000	-00-00 279WBA ADDITION 0000.00A RES USE CODE 510 2,190 9,420 11,610 HOMESITE VALUE LISTED BELOW 2,190 9,270 11,460										
HARMON, ANNA BELLE LIFE ESTATE ROY MICHAEL HARMON REMAINDER 2518 SOUTH 9TH ST IRONTON, OHIO 45638 VOL 599 PG 504 PARCEL-ID 36-089-0900.000	-00-00 280WBA ADDITION 0000.00A RES USE CODE 510 2,190 6,700 8,890 HOMESITE VALUE LISTED BELOW 2,190 6,700 8,890										
HARMON, ANNA BELLE LIFE ESTATE ROY MICHAEL HARMON REMAINDER 2518 SO 9TH ST IRONTON, OHIO 45638 VOL 599 PG 504 PARCEL-ID 36-089-1000.000	-00-00 281WBA ADDITION PT. 40 X 52 0000.00A RES USE CODE 500 910 00 910										
MCNEELY, LAWRENCE & PHYLLIS 002 2412 S. 10TH ST.	-00-00 281WBA ADDITION LESS 40 X 52 0000.00A RES USE CODE 510										

TAX RATE 40.40
A/R RED FACTOR 15.4224
OTH RED FACTOR 13.8603

LAWRENCE
TAX DISTRICT 36-UPPER TWP-FOURTH WARD-IRONTON CORP-IRONTON S.D.

GENERAL TAX LIST AND DUPLICATE OF REAL AND PUBLIC UTILITY PROPERTY
COUNTY REAL ESTATE TAXES AND SPECIAL ASSESSMENTS

12/23/96

TAX YEAR 1996
INTEREST RATE

OWNER'S NAME MAILING ADDRESS	DESCRIPTION			TAXES CHARGED	DECEMBER TAXES	PENALTY	JUNE TAXES	PENALTY	TOTAL DELINQUENT	C. D. DATE	MEMO
	LAND	IMPROVEMENTS	TOTAL VALUE								
IRONTON, OHIO 45638 VOL 516 PG 417 PARCEL-ID 36-089-1100.000	1,510 3,800 5,310 HOMESITE VALUE LISTED BELOW 1,510 3,800 5,310										
LEWIS, RALPH S. & LORI A. 2416 S. 10TH ST. IRONTON, OHIO 45638-0000 VOL 552 PG 239 PARCEL-ID 36-089-1200.000 07-18-96 TRNSF TO 36-089-1200.000	-00-00 282WBA ADDITION 0000.00A RES USE CODE 510 00 00 00 HUNT, BRIAN A. & M. LORRI										
HUNT, BRIAN A. & M. LORRIE 2416 S. 10TH ST. IRONTON, OHIO 45638-0000 VOL 611 PG 732 PARCEL-ID 36-089-1200.000 07-18-96 TRNSF FROM 36-089-1200.000	-00-00 282WBA ADDITION 0000.00A RES USE CODE 510 2,190 6,880 9,070 LEWIS, RALPH S. & LORI A.										
FUGITT, LINDA MARIE LIFE EST & MURNAHAN, LINDA ETAL, REM. 2418 SO. 10TH ST IRONTON, OHIO 45638 VOL 523 PG 315 PARCEL-ID 36-089-1300.000	-00-00 283WBA ADDITION 0000.00A RES USE CODE 510 2,000 4,970 6,970 HOMESITE VALUE LISTED BELOW 2,000 4,970 6,970										
SCHILLING FREDERICK W. 2420 SO. 10TH ST IRONTON, OHIO 45638 VOL 479 PG 315 PARCEL-ID 36-089-1400.000	-00-00 284WBA ADDITION 0000.00A RES USE CODE 510 2,190 5,710 7,900 HOMESITE VALUE LISTED BELOW 2,190 5,710 7,900			4/9/97 Sloan, Don E. & Betty J.							
PAYNE, FRED G & VIVIAN ANN 2426 SO. 10TH ST IRONTON, OHIO 45638 VOL 313 PG 484 PARCEL-ID 36-089-1500.000	-00-00 285WBA ADDITION 286 0000.00A RES USE CODE 510 3,350 18,100 21,450 HOMESITE VALUE LISTED BELOW 3,350 17,050 20,400										
LOWE, DONALD & CONNIE 2423 S. 10TH ST. IRONTON, OHIO 45638 VOL 436 PG 239 PARCEL-ID 36-089-1600.000	289 WBA ADD & VAC PT OF POND ALLEY 45' X 8' ADJ LOT 289 RES USE CODE 500 1,440 00 1,440										
AKERS, CLIFFORD 2555 S. 5TH. ST. IRONTON, OHIO 45638 VOL 502 PG 353 PARCEL-ID 36-089-1700.000 04-18-96 TRNSF TO 36-089-1700.000	40 AUD PLAT PT 40 ON 5TH X 132 NEXT LOT 45 WBA RES USE CODE 510 00 00 00 HALL, C.B. & DRUCILLA										
HALL, C.B. & DRUCILLA	40 AUD PLAT PT 40 ON 5TH X 132										

DAYTON LEGAL BLANK INC 60388

TAX RATE 40.40
A/R RED FACTOR 15.4224
OTH RED FACTOR 13.8603

LAWRENCE
TAX DISTRICT 36-UPPER TWP-FOURTH WARD-IRONTON CORP-IRONTON S.D.

GENERAL TAX LIST AND DUPLICATE OF REAL AND PUBLIC UTILITY PROPERTY
COUNTY REAL ESTATE TAXES AND SPECIAL ASSESSMENTS

12/23/96

TAX YEAR 1996
INTEREST RATE
PAGE NO 6581

OWNER'S NAME MAILING ADDRESS	DESCRIPTION			TAXES CHARGED	DECEMBER TAXES	PENALTY	JUNE TAXES	PENALTY	TOTAL DELINQUENT	C. D. DATE	MEMO
	LAND	IMPROVEMENTS	TOTAL VALUE								
2555 S. 5TH. ST. IRONTON, OHIO 45638 VOL 608 PG 679 PARCEL-ID 36-089-1700.000	NEXT LOT 45 WBA RES USE CODE 510 00	00	00								
04-18-96 TRNSF FROM 36-089-1700.000 AKERS, CLIFFORD 09-23-96 TRNSF TO 36-089-1700.000 GANN, MELINDA F.											
GANN, MELINDA F. 307 BATHAM LANE IRONTON, OHIO 45638 VOL 613 PG 692 PARCEL-ID 36-089-1700.000	40 AUD PLAT PT 40 ON 5TH X 132 NEXT LOT 45 WBA RES USE CODE 510 1,730	4,160	5,890	Leroy A. Waddell-							
09-23-96 TRNSF FROM 36-089-1700.000 HALL, C.B. & DRUCILLA											
BD OF EDUCATION IRONTON PARCEL-ID 36-090-0100.000	-00-00 WHITWELL SCHOOL 0000.00A EXM USE CODE 650 7,000	00	7,000								
BD. OF EDUCATION IRONTON IRONTON, OHIO PARCEL-ID 36-090-0110.000	-00-00 WHITWELL SCHOOL FOR SPECIAL ASSESSM E 0000.00A RES USE CODE 500 00	00	00								
CULBERTSON, DON M. 709 HECLA STREET IRONTON, OHIO 45638 VOL 584 PG 718 PARCEL-ID 36-090-0200.000 10-18-96 122.84	-00-00 1PARK VIEW ADD. 0000.00A RES USE CODE 510 2,110 HOMESITE VALUE LISTED BELOW 2,110	6,150 6,150	8,260 8,260								
FRAZEE, RUSSELL T & CLAUDIA S 975 GALLIA PIKE IRONTON, OHIO 45638 VOL 559 PG 650 PARCEL-ID 36-090-0300.000	-00-00 2 PARK VIEW ADD. 0000.00A RES USE CODE 510 1,870	3,850	5,720								
WADDELL, JOSEPH C. 2109 S 6TH ST. IRONTON, OHIO 45638 VOL 603 PG 644 PARCEL-ID 36-090-0400.000	-00-00 3PARK VIEW ADD. 0000.00A RES USE CODE 510 2,060 HOMESITE VALUE LISTED BELOW 2,060	9,980 9,980	12,040 12,040								
WYMER, CARL GARY & ENOLA 2107 S. 6TH ST. IRONTON, OH. 45638-000 VOL 470 PG 530 PARCEL-ID 36-090-0500.000	4 & 5 PARK VIEW LESS NE PTS LO TS 4 & 5 & LESS NW PT LOT 5 RES USE CODE 510 2,270 HOMESITE VALUE LISTED BELOW 2,270	8,070 7,560	10,340 9,830								
TSOU, THOMAS J. 3400 WEST BALL RD	PARK VIEW NW PT LOT 5 FRONTING 36' ON 6TH X 97' ON KEMP										

TAX RATE 40.40
A/R RED FACTOR 15.4224
OTH RED FACTOR 13.8603

LAWRENCE
TAX DISTRICT 36-UPPER TWP-FOURTH WARD-IRONTON CORP-IRONTON S.D.

GENERAL TAX LIST AND DUPLICATE OF REAL AND PUBLIC UTILITY PROPERTY
COUNTY REAL ESTATE TAXES AND SPECIAL ASSESSMENTS

12/23/96

TAX YEAR 1996
INTEREST RATE
PAGE NO 6582

OWNER'S NAME MAILING ADDRESS	DESCRIPTION			TAXES CHARGED	DECEMBER TAXES	PENALTY	JUNE TAXES	PENALTY	TOTAL DELINQUENT	C. D. DATE	MEMO
	LAND	IMPROVEMENTS	TOTAL VALUE								
SUITE 103 ANAHEIM, CALIFORNIA VOL 594 PG 781 PARCEL-ID 36-090-0501.000	COM USE CODE 499 1,530	10,950	12,480								
CLINE, SANDY D 058 C/O STAR BANK 425 WALNUT STREET P. O. BOX 1038 CINCINNATI, OHIO 45201-1038 VOL 601 PG 19 PARCEL-ID 36-090-0502.000	-00-00 PARK VIEW NE PT LOT 4 & NE PT LOT 5 FRONTING46' ON K 0000.00A RES USE CODE 510 1,110 HOMESITE VALUE LISTED BELOW 1,110	3,990 3,850	5,100 4,960								
BATOR, SHARON W. 2025 S. 6TH ST. IRONTON, OHIO 45638 VOL 568 PG 603 PARCEL-ID 36-090-0600.000	-00-00 6PARK VIEW ADD. 0000.00A RES USE CODE 510 2,010	12,500	14,510								
ACKISON, SABRA E. LIFE EST REM CHERLY J. ACKISON 2021 SO. 6TH ST. IRONTON, OHIO 45638 VOL 593 PG 374, 376 PARCEL-ID 36-090-0700.000	LOT 7 PARK VIEW ADD PT 40' X 43' RES USE CODE 510 930 HOMESITE VALUE LISTED BELOW 930	5,950 5,950	6,880 6,880								
ACKISON, SABRA E. LIFE EST REM CHERLY J. ACKISON 2021 S 6TH ST. IRONTON, OHIO 45638 VOL 593 PG 376 PARCEL-ID 36-090-0700.001	LOT 7 PARK VIEW ADD 40' X 99 ' RES USE CODE 510 1,640	11,940	13,580								
ROUSH, BERNICE L. LIFE EST REM ROUSH, JOHN G. ETAL 2019 SO. 6TH ST IRONTON, OHIO 45638 VOL 551 PG 113 PARCEL-ID 36-090-0800.000	-00-00 8PARK VIEW ADD. 0000.00A RES USE CODE 510 1,960 HOMESITE VALUE LISTED BELOW 1,960	11,260 11,260	13,220 13,220								
MURNAHAN, JUANITA F. 2015 SO. 6TH ST IRONTON, OHIO 45638 VOL 532 PG 856 PARCEL-ID 36-090-0900.000	-00-00 9PARK VIEW ADD. 0000.00A RES USE CODE 510 1,960 HOMESITE VALUE LISTED BELOW 1,960	6,520 6,520	8,480 8,480								
BROWN, GEORGE W. JR. & PATRICIA A. 2009 S. 6TH ST. IRONTON, OHIO 45638 VOL 437 PG 5 PARCEL-ID 36-090-1000.000	-00-00 10PARK VIEW ADD. 0000.00A RES USE CODE 510 1,960 HOMESITE VALUE LISTED BELOW 1,960	11,380 11,380	13,340 13,340								
DILLEY, EASTER B. AND JAMES A. 2007 S. 6TH ST. IRONTON, OHIO 45638 VOL 495 PG 11 PARCEL-ID 36-090-1100.000	-00-00 11PARK VIEW ADD. 0000.00A RES USE CODE 510 1,960 HOMESITE VALUE LISTED BELOW 1,960	7,300 7,300	9,260 9,260								

DAYTON LEGAL BLANK INC 60388

TAX RATE 40.40
A/R RED FACTOR 15.4224
OTH RED FACTOR 13.8603

LAWRENCE
TAX DISTRICT 36-UPPER TWP-FOURTH WARD-IRONTON CORP-IRONTON S.D.

GENERAL TAX LIST AND DUPLICATE OF REAL AND PUBLIC UTILITY PROPERTY
COUNTY REAL ESTATE TAXES AND SPECIAL ASSESSMENTS

12/23/96

TAX YEAR 1996
INTEREST RATE
PAGE NO 6583

OWNER'S NAME MAILING ADDRESS	DESCRIPTION			TAXES CHARGED	DECEMBER TAXES	PENALTY	JUNE TAXES	PENALTY	TOTAL DELINQUENT	C. D. DATE	MEMO
	LAND	IMPROVEMENTS	TOTAL VALUE								
JUSTICE, DONALD E. ET-AL 2003 S. 6TH ST. IRONTON, OHIO 45638 VOL 526 PG 369 PARCEL-ID 36-090-1200.000	-00-00 12PARK VIEW ADD. 40 ON 6TH X 89.75 ON MAST I 0000.00A RES USE CODE 510 1,540 8,520 10,060 HOMESITE VALUE LISTED BELOW 1,540 8,040 9,580										
MARTIN, LILLIAN M. LIFE EST WA NDA MARTIN REM 612 MASTIN AVE. IRONTON, OHIO 45638-0000 VOL 552 PG 545 PARCEL-ID 36-090-1300.000	12 PARK VIEW ADD 52.74 ON MAST IN X 40 ON ALLEY RES USE CODE 510 00 00 00										
04-12-96 TRNSF TO 36-090-1300.000 MARTIN, WANDA											
MARTIN, WANDA 612 MASTIN AVE. IRONTON, OHIO 45638-000 VOL 608 PG 580 PARCEL-ID 36-090-1300.000	12 PARK VIEW ADD 52.74 ON MAST IN X 40 ON ALLEY RES USE CODE 510 1,250 6,920 8,170 HOMESITE VALUE LISTED BELOW 1,250 6,920 8,170										
04-12-96 TRNSF FROM 36-090-1300.000 MARTIN, LILLIAN M. LIFE E											
KELLY, DOROTHY Z. 1925 S. 6TH ST IRONTON, OHIO 45638 VOL 331 PG 10 PARCEL-ID 36-090-1400.000	LOT 13 PARK VIEW ADD. LESS LOT 14 RES USE CODE 510 1,950 7,990 9,940 HOMESITE VALUE LISTED BELOW 1,950 7,990 9,940										
COBURN, JAMES O. & KARON A. LI FE EST REM MICHAEL J. ET-AL 1917 S. 6TH ST. IRONTON, OHIO 45638 VOL 612 PG 661 PARCEL-ID 36-090-1400.001	LOT 14 PARK VIEW ADD RES USE CODE 500 1,730 00 1,730										
08-15-96 TRNSF FROM 36-090-1400.001 COBURN, JAMES O. & KARON											
COBURN, JAMES O. & KARON A. 1917 S. 6TH ST. IRONTON, OHIO 45638 VOL 531 PG 174 PARCEL-ID 36-090-1400.001	LOT 14 PARK VIEW ADD RES USE CODE 500 00 00 00										
08-15-96 TRNSF TO 36-090-1400.001 COBURN, JAMES O. & KARON											
COBURN, JAMES OSCAR & KARON AN 1917 SO. 6TH ST IRONTON, OHIO 45638 VOL 285 PG 446 PARCEL-ID 36-090-1500.000	-00-00 15PARK VIEW ADD. 0000.00A RES USE CODE 510 00 00 00										

TAX RATE 40.40
A/R RED FACTOR 15.4224
OTH RED FACTOR 13.8603

LAWRENCE
TAX DISTRICT 36-UPPER TWP-FOURTH WARD-IRONTON CORP-IRONTON S.D.

GENERAL TAX LIST AND DUPLICATE OF REAL AND PUBLIC UTILITY PROPERTY
COUNTY REAL ESTATE TAXES AND SPECIAL ASSESSMENTS

12/23/96

TAX YEAR 1996
INTEREST RATE
PAGE NO 6584

OWNER'S NAME MAILING ADDRESS	DESCRIPTION			TAXES CHARGED	DECEMBER TAXES	PENALTY	JUNE TAXES	PENALTY	TOTAL DELINQUENT	C. D. DATE	MEMO
	LAND	IMPROVEMENTS	TOTAL VALUE								
08-15-96 TRNSF TO 36-090-1500.000 COBURN, JAMES O. & KARON											
COBURN, JAMES O. & KARON A. LI FE EST REM MICHAEL J. ET-AL 1917 SO. 6TH ST IRONTON, OHIO 45638 VOL 612 PG 661 PARCEL-ID 36-090-1500.000	-00-00 15PARK VIEW ADD. 0000.00A RES USE CODE 510 1,900 11,240 13,140 HOMESITE VALUE LISTED BELOW 1,900 11,010 12,910										
08-15-96 TRNSF FROM 36-090-1500.000 COBURN, JAMES OSCAR & KAR											
HARVEY, CHARLES M. & ANDREA E. 058 C/O STAR BANK 425 WALNUT STREET P. O. BOX 1038 CINCINNATI, OHIO 45201-1038 VOL 510 PG 632 PARCEL-ID 36-090-1600.000	-00-00 16PARK VIEW ADD. 0000.00A RES USE CODE 510 2,080 15,830 17,910 HOMESITE VALUE LISTED BELOW 2,080 15,540 17,620										
HARVEY, CHARLES M. & ANDREA E. 058 C/O STAR BANK 425 WALNUT STREET P. O. BOX 1038 CINCINNATI, OHIO 45201-1038 VOL 510 PG 632 PARCEL-ID 36-090-1700.000	-00-00 17PARK VIEW ADD. 0000.00A RES USE CODE 500 1,300 00 1,300										
GREENWOOD, GERALD S. & PHYLLIS A. 1903 SO. 6TH ST. IRONTON, OHIO 45638 VOL 439 PG 270 PARCEL-ID 36-090-1800.000	-00-00 18PARK VIEW ADD. 19 0000.00A RES USE CODE 510 4,150 16,810 20,960 HOMESITE VALUE LISTED BELOW 4,150 16,490 20,640										
WEBB, VANCE E. 1827 S 6TH ST IRONTON, OHIO 45638 VOL 558 PG 48 PARCEL-ID 36-091-0100.000	-00-00 20PARK VIEW ADD. LOT 72 FGA 0000.00A RES USE CODE 510 1,900 9,850 11,750 HOMESITE VALUE LISTED BELOW 1,900 9,850 11,750										
SEXTON, MARVIN & ALMA 2240 TROUVILLE PL. # 4 WHEELERSBURG. OHIO 45694 VOL 337 PG 256 PARCEL-ID 36-091-0200.000	-00-00 21PARK VIEW ADD. LOT 73 FGA 0000.00A RES USE CODE 510 2,080 16,930 19,010										
WOODBURN, EDWARD L & GLADYS 1810 SO. 7TH ST IRONTON, OHIO 45638 VOL 303 PG 554 PARCEL-ID 36-091-0300.000	23 PARK VIEW ADD FR LOTS 107, 108 FGA 40 ON 7TH 24 RES USE CODE 510 2,080 19,030 21,110 HOMESITE VALUE LISTED BELOW 2,080 10,440 12,520										

DAYTON LEGAL BLANK INC 60388

TAX RATE 45.40
A/R RED FACTOR 15.4224
OTH RED FACTOR 13.8603

LAWRENCE
TAX DISTRICT 36-UPPER TWP-FOURTH WARD-IRONTON CORP-IRONTON S.D.

GENERAL TAX LIST AND DUPLICATE OF REAL AND PUBLIC UTILITY PROPERTY
COUNTY REAL ESTATE TAXES AND SPECIAL ASSESSMENTS

12/23/96

TAX YEAR 1996
INTEREST RATE
PAGE NO 6585

OWNER'S NAME MAILING ADDRESS	DESCRIPTION			TAXES CHARGED	DECEMBER TAXES	PENALTY	JUNE TAXES	PENALTY	TOTAL DELINQUENT	C. D. DATE	MEMO
	LAND	IMPROVEMENTS	TOTAL VALUE								
STEPHENSON, BERNICE A. 1814 SO. 7TH ST IRONTON, OHIO 45638 VOL 552 PG 285 PARCEL-ID 36-091-0400.000	24 PARK VIEW AD FR 20 NEXT LOT 25 FGA FR 20 NEXT LT 109 108 RES USE CODE 510 2,850 10,960 13,810 HOMESITE VALUE LISTED BELOW 2,850 9,310 12,160										
STEPHENSON, BERNICE A. 1814 SO. 7TH ST IRONTON, OHIO 45638 VOL 552 PG 285 PARCEL-ID 36-091-0500.000	-00-00 25PARK VIEW ADD. FR. FGA FR. 0000.00A RES USE CODE 500 1,300 00 1,300										
GAMBILL, NOAH & LELIA ANN 1818 S. 7TH ST IRONTON, OHIO 45638-0000 VOL 517 PG 795 PARCEL-ID 36-091-0600.000	-00-00 26PARK VIEW ADD. 0000.00A RES USE CODE 510 1,730 4,680 6,410 HOMESITE VALUE LISTED BELOW 1,730 4,560 6,290										
POTTER, MARK R. & KIMBERLY D. 1824 S. 7TH ST. IRONTON, OHIO 45638 VOL 544 PG 700 PARCEL-ID 36-091-0700.000	-00-00 27PARK VIEW ADD. 0000.00A RES USE CODE 510 1,950 11,700 13,650 HOMESITE VALUE LISTED BELOW 1,950 11,700 13,650										
YOUNG, RICHARD L. & JOAN A. LI FE EST 1902 SO. 7TH ST IRONTON, OHIO 45638 VOL 571 PG 688 PARCEL-ID 36-091-0800.000	-00-00 28PARK VIEW ADD. N 1/2 29 0000.00A RES USE CODE 510 2,850 11,090 13,940 HOMESITE VALUE LISTED BELOW 2,850 11,090 13,940										
HOWARD, JEFFREY H. & DEANNA 022 C/O TRANSAMERICA REAL ESTATE TAX SERVICE 1105 SCHROCK RD SUITE 437 COLUMBUS, OHIO 43229 VOL 539 PG 46 PARCEL-ID 36-091-0900.000	-00-00 29PARK VIEW ADD. S 1/2 WHOLE 30 0000.00A RES USE CODE 510 2,850 10,650 13,500										
HOWARD, JEFFREY H. & DEANNA 022 C/O TRANSAMERICA REAL ESTATE TAX SERVICE 1105 SCHROCK RD SUITE 437 COLUMBUS, OHIO 43229 VOL 539 PG 46 PARCEL-ID 36-091-1000.000	-00-00 31PARK VIEW ADD. N 1/2 0000.00A RES USE CODE 500 610 00 610										
MASCARI, WILLIAM & VERONICA 1918 SO. 7TH ST IRONTON, OHIO VOL 447 PG 742 PARCEL-ID 36-091-1100.000	-00-00 31PARK VIEW ADD. S 1/2 WHOLE 32 0000.00A RES USE CODE 510 3,110 17,980 21,090 HOMESITE VALUE LISTED BELOW 3,110 17,980 21,090										

TAX RATE 45.40
A/R RED FACTOR 15.4224
OTH RED FACTOR 13.8603

LAWRENCE
TAX DISTRICT 36-UPPER TWP-FOURTH WARD-IRONTON CORP-IRONTON S.D.

GENERAL TAX LIST AND DUPLICATE OF REAL AND PUBLIC UTILITY PROPERTY
COUNTY REAL ESTATE TAXES AND SPECIAL ASSESSMENTS

12/23/96

TAX YEAR 1996
INTEREST RATE
PAGE NO 6586

OWNER'S NAME MAILING ADDRESS	DESCRIPTION			TAXES CHARGED	DECEMBER TAXES	PENALTY	JUNE TAXES	PENALTY	TOTAL DELINQUENT	C. D. DATE	MEMO
	LAND	IMPROVEMENTS	TOTAL VALUE								
MASCARI, WILLIAM & VERONICA 1918 SO. 7TH ST IRONTON, OHIO 45638 VOL 447 PG 742 PARCEL-ID 36-091-1200.000	-00-00 33PARK VIEW ADD. 0000.00A RES USE CODE 500 1,300 00 1,300										
CAMERON, PHILLIP S. 1926 SO. 7TH ST IRONTON, OHIO 45638 VOL 548 PG 710 PARCEL-ID 36-091-1300.000	-00-00 34PARK VIEW ADD. 0000.00A RES USE CODE 510 1,770 4,190 5,960 HOMESITE VALUE LISTED BELOW 1,770 4,190 5,960										
BROWN, GLENDA KAY 2004 SO. 7TH ST IRONTON, OHIO 45638 VOL 479 PG 433 PARCEL-ID 36-091-1400.000	-00-00 35PARK VIEW ADD. 0000.00A RES USE CODE 510 1,900 9,290 11,190 HOMESITE VALUE LISTED BELOW 1,900 9,290 11,190										
RUTHOFF, FRANKLIN & EDNA 2008 SO. 7TH ST IRONTON, OHIO 45638 PARCEL-ID 36-091-1500.000	-00-00 36PARK VIEW ADD. 0000.00A RES USE CODE 510 1,900 8,630 10,530 HOMESITE VALUE LISTED BELOW 1,900 8,630 10,530			quantons res. life est Compton, Lisa A							
BARNETT, JAMES & SHEILA R. 2010 SO 7TH ST IRONTON, OHIO 45638 VOL 557 PG 95, 360 PARCEL-ID 36-091-1600.000	-00-00 37PARK VIEW ADD. 0000.00A RES USE CODE 510 1,900 13,290 15,190			Michael R. + Deana L. Osborne							
GOOL, DANNY J. & DONNA K. 2014 S. 7TH ST. IRONTON, OHIO 45638 VOL 549 PG 556 PARCEL-ID 36-091-1700.000	-00-00 38PARK VIEW ADD. 0000.00A RES USE CODE 510 1,900 6,660 8,560 HOMESITE VALUE LISTED BELOW 1,900 6,660 8,560										
WAGINGER, ANDREW JAMES 2321 NO. 2ND. ST. IRONTON, OH. 45638 VOL 329 PG 638 PARCEL-ID 36-091-1800.000	-00-00 39PARK VIEW ADD. 0000.00A RES USE CODE 510 1,900 6,590 8,490 HOMESITE VALUE LISTED BELOW 1,900 6,590 8,490										
CONWELL, DEOTIS & DORSEY 2022 SO. 7TH STREET IRONTON, OHIO 45638 VOL 370 PG 515 PARCEL-ID 36-092-0100.000 09-20-96 160.16	-00-00 40PARK VIEW ADD. 0000.00A RES USE CODE 510 1,900 7,890 9,790 HOMESITE VALUE LISTED BELOW 1,900 7,890 9,790										
RIFFE, RONALD 2026 S. 7TH ST. IRONTON, OHIO 45638 VOL 414 PG 41 PARCEL-ID 36-092-0200.000	-00-00 41PARK VIEW ADD. 0000.00A RES USE CODE 510 1,950 11,310 13,260 HOMESITE VALUE LISTED BELOW 1,950 11,310 13,260										

DAYTON LEGAL BLANK INC 60388

TAX RATE 40.40
A/R RED FACTOR 15.4224
OTH RED FACTOR 13.8603

LAWRENCE
TAX DISTRICT 36-UPPER TWP-FOURTH WARD-IRONTON CORP-IRONTON S.D.

GENERAL TAX LIST AND DUPLICATE OF REAL AND PUBLIC UTILITY PROPERTY
COUNTY REAL ESTATE TAXES AND SPECIAL ASSESSMENTS

12/23/96

TAX YEAR 1996
INTEREST RATE

OWNER'S NAME MAILING ADDRESS	DESCRIPTION			TAXES CHARGED	DECEMBER TAXES	PENALTY	JUNE TAXES	PENALTY	TOTAL DELINQUENT	C. D. DATE	MEMO
	LAND	IMPROVEMENTS	TOTAL VALUE								
CAMPBELL, SARA 4920 STATE ROUTE 243 IRONTON, OHIO 45638 VOL 602 PG 178 PARCEL-ID 36-092-0300.000	42/ 43 PARK VIEW ADD 80 ON 7TH X 44 ON KEMP RES USE CODE 510 2,080	5,690	7,770								
CAMPBELL, SARA 4920 STATE ROUTE 243 IRONTON, OHIO 45638 VOL 602 PG 178 PARCEL-ID 36-092-0400.000	-00-00 44PARK VIEW ADD. 33.2 ON 7TH X 66 0000.00A RES USE CODE 500 990 HOMESITE VALUE LISTED BELOW 990	00 00	990 990								
BRYANT JOHN A & MARY K 614 KEMP AVE. IRONTON, OHIO 45638 VOL 489 PG 724 PARCEL-ID 36-092-0500.000	42 PARK VIEW ADD 44 ON KEMP X 113.2 ON LOCUST ALLEY 43, 44 RES USE CODE 510 1,940 HOMESITE VALUE LISTED BELOW 1,940	7,350 7,350	9,290 9,290								
EASTERLING, BETTY LIFE EST. 616 KEMP AVE IRONTON, OHIO 45638 VOL 509 PG 544 PARCEL-ID 36-092-0600.000	-00-00 42PARK VIEW ADD. 44 ON KEMP X 80 MID. 43 0000.00A RES USE CODE 510 1,760 HOMESITE VALUE LISTED BELOW 1,760	9,440 9,440	11,200 11,200								
EASTERLING, BETTY LIFE EST. 616 KEMP AVE IRONTON, OHIO 45638 VOL 509 PG 544 PARCEL-ID 36-092-0700.000	-00-00 44PARK VIEW ADD. 33.2 X 22 MID. 0000.00A RES USE CODE 599 470 HOMESITE VALUE LISTED BELOW 470	280 280	750 750								
PHELPS, DAVID MICHAEL 2023 S. 7TH ST. IRONTON, OHIO 45638 PARCEL-ID 36-092-0800.000	-00-00 45PARK VIEW ADD. 46 0000.00A RES USE CODE 510 3,780 HOMESITE VALUE LISTED BELOW 3,780	16,070 14,710	19,850 18,490								
THE CHESTER C. BALDWIN REVOCABLE LIVING TRUST 2019 SO. 7TH ST IRONTON, OHIO 45638 VOL 580 PG 435 PARCEL-ID 36-092-0900.000 11-08-96 TRNSF TO 36-092-0900.000 BALDWIN, JERRY L. Depriest Frank R. + Charlotte R.	-00-00 47PARK VIEW ADD. 48 0000.00A RES USE CODE 510 00	00	00								
~~BALDWIN, JERRY L.~~ 12818 EL MARRO SAN ANTONIO, TX 78233 VOL 615 PG 241-242 618/346	-00-00 47PARK VIEW ADD. 48 0000.00A RES USE CODE 510			WD [illegible] Lloyd A. + Linda H. Depriest							

TAX RATE 40.40
A/R RED FACTOR 15.4224
OTH RED FACTOR 13.8603

LAWRENCE
TAX DISTRICT 36-UPPER TWP-FOURTH WARD-IRONTON CORP-IRONTON S.D.

GENERAL TAX LIST AND DUPLICATE OF REAL AND PUBLIC UTILITY PROPERTY
COUNTY REAL ESTATE TAXES AND SPECIAL ASSESSMENTS

12/23/96

TAX YEAR 1996
INTEREST RATE

OWNER'S NAME MAILING ADDRESS	DESCRIPTION			TAXES CHARGED	DECEMBER TAXES	PENALTY	JUNE TAXES	PENALTY	TOTAL DELINQUENT	C. D. DATE	MEMO
	LAND	IMPROVEMENTS	TOTAL VALUE								
PARCEL-ID 36-092-0900.000	HOMESITE VALUE LISTED BELOW 4,150	18,760	22,910 22,910								
11-08-96 TRNSF FROM 36-092-0900.000 THE CHESTER C. BALDWIN RE											
SMITH, DELORES 2009 SO. 7TH ST IRONTON, OHIO 45638 VOL 514 PG 747 PARCEL-ID 36-092-1000.000 10-11-96 158.53	-00-00 49PARK VIEW ADD. 0000.00A RES USE CODE 510 1,900 HOMESITE VALUE LISTED BELOW 1,900	8,760 8,760	10,660 10,660								
HALL, ORLYN LOWELL & KATHLEEN 1196 TWP. RD. 101 WILLOW WOOD, OHIO 45696 VOL 536 PG 285 PARCEL-ID 36-092-1100.000	-00-00 50PARK VIEW ADD. 0000.00A RES USE CODE 510 1,900 HOMESITE VALUE LISTED BELOW 1,900	7,430 7,430	9,330 9,330								
BAZELL, WILLIAM & DOROTHY LIFE EST. REM. CHERYL D. MORGAN 702 MASTIN AVE. IRONTON, OHIO 45638 VOL 578 PG.527 PARCEL-ID 36-092-1200.000	-00-00 51PARK VIEW ADD. 0000.00A RES USE CODE 510 2,080 HOMESITE VALUE LISTED BELOW 2,080	16,380 16,380	18,460 18,460								
JUSTICE, BRENDA L 707 MASTIN AVE IRONTON, OHIO 45638 VOL 573 PG 295 PARCEL-ID 36-092-1300.000 09-09-96 110.39	52 PARK VIEW ADD 50 ON MASTIN X 41 ON WALNUT ALLEY RES USE CODE 510 1,120	5,440	6,560								
CARROLL, GEORGE W. 7250 MCFALL ST. MONTAGUE MICHIGAN 49437 VOL 536 PG 62 PARCEL-ID 36-092-1400.000	-00-00 52PARK VIEW ADD. 41 ON 7TH X 83 ON MAST I 0000.00A RES USE CODE 510 1,480	7,160	8,640								
CARROLL, GEORGE W. 5270 MCFALL ST. MONTAGUE MICHIGAN 49437 VOL 536 PG 62 PARCEL-ID 36-092-1500.000	-00-00 PARK VIEW ADD LESS 40X5 0 BAL= 40X83 RES USE CODE 500 1,350	00	1,350								
JUSTICE, BRENDA L 707 MASTIN AVE IRONTON, OHIO 45638 VOL 573 PG 295 PARCEL-ID 36-092-1500.001 09-09-96 19.86	-00-00 53 PARK VIEW SD PT 40X5 0 RES USE CODE 599 1,020	160	1,180								
ROBERTS, VINNETTE L 1919 S. 7TH ST. IRONTON, OHIO 45638-2462 PARCEL-ID 36-092-1600.000	-00-00 54PARK VIEW ADD. 0000.00A RES USE CODE 510 1,900	6,090	7,990								

DAYTON LEGAL BLANK INC 60388

TAX RATE 40.40
A/R RED FACTOR 15.4224
OTH RED FACTOR 13.8603

LAWRENCE
TAX DISTRICT 36-UPPER TWP-FOURTH WARD-IRONTON CORP-IRONTON S.D.

GENERAL TAX LIST AND DUPLICATE OF REAL AND PUBLIC UTILITY PROPERTY
COUNTY REAL ESTATE TAXES AND SPECIAL ASSESSMENTS

12/23/96

TAX YEAR 1996
INTEREST RATE
PAGE NO 6589

OWNER'S NAME MAILING ADDRESS	DESCRIPTION			TAXES CHARGED	DECEMBER TAXES	PENALTY	JUNE TAXES	PENALTY	TOTAL DELINQUENT	C. D. DATE	MEMO
	LAND	IMPROVEMENTS	TOTAL VALUE								
MCFANN, ELSIE D. LIFE ESTATE, REM. SCOTT DOUGLAS 1917 S 7TH ST. IRONTON, OHIO 45638 VOL 578 PG 525 PARCEL-ID 36-092-1700.000	-00-00 55PARK VIEW ADD. 0000.00A RES USE CODE 510 2,080 16,050 18,130 HOMESITE VALUE LISTED BELOW 2,080 16,050 18,130										
BAKER, PEGGY 1017 SO. 5TH ST. IRONTON, OHIO 45638 VOL 493 PG 29 PARCEL-ID 36-092-1800.000	-00-00 56PARK VIEW ADD. LESS PT. 55 X 44 0000.00A RES USE CODE 510 1,180 5,250 6,430										
BAKER, PEGGY 1017 SO. 5TH STREET IRONTON, OHIO 45638 VOL 493 PG 29 PARCEL-ID 36-093-0100.000	-00-00 56PARK VIEW ADD. PT. 55 X 44 0000.00A RES USE CODE 510 1,180 4,450 5,630										
RIMMER, DENISE & GLADYS SNELL 503 VERNON ST. IRONTON, OHIO 45638 VOL 593 PG 456 PARCEL-ID 36-093-0200.000	-00-00 57 PARK VIEW 0000.00A RES USE CODE 510 1,900 8,470 10,370										
SUMMERS, DALLAS & DIANA S. 1903 SO. 7TH ST IRONTON, OHIO 45638 VOL 483 PG 682 PARCEL-ID 36-093-0300.000	-00-00 58PARK VIEW ADD. 0000.00A RES USE CODE 510 1,900 6,880 8,780 HOMESITE VALUE LISTED BELOW 1,900 6,880 8,780										
CARMON, GLEN & MARTHA 169 PRVT. RD. 11014 ST. RT. 93 PEDRO, OHIO 45659 PARCEL-ID 36-093-0400.000	-00-00 59PARK VIEW ADD. 0000.00A RES USE CODE 500 1,300 00 1,300										
CARMON, GLEN & MARTHA 169 PRVT. RD. 11014 ST. RT. 93 PEDRO, OHIO 45659 PARCEL-ID 36-093-0500.000	-00-00 60PARK VIEW ADD. 0000.00A RES USE CODE 510 2,080 16,570 18,650										
O'KEEFE, JAMES W. & BONNIE L. 502 BRUBAKER DR. SOUTH POINT, OHIO 45680 VOL 527 PG 760 PARCEL-ID 36-093-0600.000	-00-00 61PARK VIEW ADD. 0000.00A RES USE CODE 510 1,730 4,600 6,330 HOMESITE VALUE LISTED BELOW 1,730 4,600 6,330										
SHIVELY, HENRIETTA M. 1815 SO. 7TH ST IRONTON, OHIO 45638 VOL 402 PG 469 PARCEL-ID 36-093-0700.000	-00-00 62PARK VIEW ADD. 0000.00A RES USE CODE 510 1,900 5,810 7,710 HOMESITE VALUE LISTED BELOW 1,900 5,520 7,420										

TAX RATE 40.40
A/R RED FACTOR 15.4224
OTH RED FACTOR 13.8603

LAWRENCE
TAX DISTRICT 36-UPPER TWP-FOURTH WARD-IRONTON CORP-IRONTON S.D.

GENERAL TAX LIST AND DUPLICATE OF REAL AND PUBLIC UTILITY PROPERTY
COUNTY REAL ESTATE TAXES AND SPECIAL ASSESSMENTS

12/23/96

TAX YEAR 1996
INTEREST RATE
PAGE NO 6590

OWNER'S NAME MAILING ADDRESS	DESCRIPTION			TAXES CHARGED	DECEMBER TAXES	PENALTY	JUNE TAXES	PENALTY	TOTAL DELINQUENT	C. D. DATE	MEMO
	LAND	IMPROVEMENTS	TOTAL VALUE								
SANDERS, EDNA O. LIFE EST HARO LD DEAN CARRICO REM 1809 SO. 7TH ST IRONTON, OHIO 45638-2460 VOL 595 PG 164 PARCEL-ID 36-093-0800.000	-00-00 63PARK VIEW ADD. 0000.00A RES USE CODE 510 1,900 11,050 12,950 HOMESITE VALUE LISTED BELOW 1,900 10,760 12,660										
MAINS, JAMES J. JR. & LUCILLE S. LIFE EST REM J. MAINS ETAL 1805 SO. 7TH ST IRONTON, OHIO 45638 VOL 551 PG 30 PARCEL-ID 36-093-0900.000	-00-00 64PARK VIEW ADD. 0000.00A RES USE CODE 510 1,900 7,820 9,720 HOMESITE VALUE LISTED BELOW 1,900 7,820 9,720										
BALL, WILLIAM G. & PEARL R. 1105 KEMP AVE. IRONTON, OHIO 45638 VOL 403 PG 274 PARCEL-ID 36-093-1000.000	-00-00 65PARK VIEW ADD. 0000.00A RES USE CODE 510 1,900 6,340 8,240										
HUGHES, NELL ALENE ~~LIFE EST. R EM. WILLIAM PAUL HUGHES ET-AL~~ 1804 SO. 8TH ST IRONTON, OHIO 45638 See → VOL 593 PG 700 — PARCEL-ID 36-093-1100.000	-00-00 67PARK VIEW ADD. 0000.00A RES USE CODE 510 1,900 11,250 13,150 HOMESITE VALUE LISTED BELOW 1,900 11,250 13,150										10/02/97 Larry J & Tammy L. Keating —
FRALEY, JOHN L. AND JUDITH M. 006 C/O F. A. R. E. TAX SERVICE 17187 NO. LAUREL PK. DR. SUITE 437 LIVONIA, MI 48152 VOL 496 PG 635 PARCEL-ID 36-093-1200.000	-00-00 68PARK VIEW ADD. 0000.00A RES USE CODE 510 1,730 4,790 6,520 HOMESITE VALUE LISTED BELOW 1,730 4,470 6,200										
DILLON, NEVA L. 058 C/O STAR BANK 425 WALNUT STREET P. O. BOX 1038 CINCINNATI, OHIO 45201-1038 VOL 571 PG 150 PARCEL-ID 36-093-1300.000	-00-00 69PARK VIEW ADD. 0000.00A RES USE CODE 510 1,900 6,350 8,250 HOMESITE VALUE LISTED BELOW 1,900 5,890 7,790										
EVANS, JAMES R., ANN, & RICHARD L. 2318 S. 5TH ST IRONTON, OHIO 45638 VOL 522 PG 270 PARCEL-ID 36-093-1400.000	-00-00 70PARK VIEW ADD. 0000.00A RES USE CODE 510 1,900 6,670 8,570										
GURERREO, JANET LEON 718 NEAL AVE IRONTON, OHIO 45638 VOL 557 PG 594 PARCEL-ID 36-093-1500.000 01-03-96 TRNSF FROM 36-093-1500.000 RASE, VIRGIE C. LIFE EST 01-03-96 TRNSF TO 36-093-1500.000 RASE, PATRICK H & WILMA J	-00-00 71PARK VIEW ADD. 0000.00A RES USE CODE 510 00 00 00										

DAYTON LEGAL BLANK INC 60388

TAX RATE 40.40
A/R RED FACTOR 15.4224
OTH RED FACTOR 13.8603

LAWRENCE
TAX DISTRICT 36-UPPER TWP-FOURTH WARD-IRONTON CORP-IRONTON S.D.

GENERAL TAX LIST AND DUPLICATE OF REAL AND PUBLIC UTILITY PROPERTY
COUNTY REAL ESTATE TAXES AND SPECIAL ASSESSMENTS

12/23/96

TAX YEAR 1996
INTEREST RATE
PAGE NO 6591

OWNER'S NAME MAILING ADDRESS	DESCRIPTION			TAXES CHARGED	DECEMBER TAXES	PENALTY	JUNE TAXES	PENALTY	TOTAL DELINQUENT	C. D. DATE	MEMO
	LAND	IMPROVEMENTS	TOTAL VALUE								
RASE, PATRICK H & WILMA J 718 NEAL AVE IRONTON, OHIO 45638 VOL 605 PG 269-271 PARCEL-ID 36-093-1500.000	-00-00 71PARK VIEW ADD. 0000.00A RES USE CODE 510 1,900 8,340 10,240 HOMESITE VALUE LISTED BELOW 1,900 8,340 10,240										
01-03-96 TRNSF FROM 36-093-1500.000 GURERREO, JANET LEON											
RASE, VIRGIE C. LIFE EST 718 NEAL IRONTON, OHIO 45638 VOL 557 PG 594 PARCEL-ID 36-093-1500.000	-00-00 71PARK VIEW ADD. 0000.00A RES USE CODE 510 00 00 00										
01-03-96 TRNSF TO 36-093-1500.000 GURERREO, JANET LEON											
RASE, PATRICK H 718 NEAL AVE IRONTON, OHIO 45638 VOL 605 PG 270 PARCEL-ID 36-093-1600.000	-00-00 72PARK VIEW ADD. 73 0000.00A COM USE CODE 499 3,460 10,790 14,250 HOMESITE VALUE LISTED BELOW 3,460 00 3,460										
01-03-96 TRNSF FROM 36-093-1600.000 RASE, VIRGIE E LIFE ESTAT											
RASE, VIRGIE E LIFE ESTATE 718 NEAL AVE IRONTON, OHIO 45638 VOL 557 PG 598 PARCEL-ID 36-093-1600.000	-00-00 72PARK VIEW ADD. 73 0000.00A COM USE CODE 499 00 00 00										
01-03-96 TRNSF TO 36-093-1600.000 RASE, PATRICK H											
SITES, CLARENCE L. AND EVA M. 712 NEAL AVE. IRONTON, OHIO 45638-000 VOL 491 PG 49 PARCEL-ID 36-093-1700.000	-00-00 74PARK VIEW ADD. 24 ON NEAL X 80 75 0000.00A RES USE CODE 510 790 3,430 4,220 HOMESITE VALUE LISTED BELOW 790 3,430 4,220										
RASE, PATRICK HENRY & WILMA JE 716 NEAL AVE IRONTON, OHIO 45638 VOL 336 PG 332 PARCEL-ID 36-093-1800.000	-00-00 74PARK VIEW ADD. 68 ON NEAL X 80 75 0000.00A RES USE CODE 510 2,670 20,790 23,460 HOMESITE VALUE LISTED BELOW 2,670 5,270 7,940										
KURTZ, ROSEMARY & KAREN L. 722 NEAL AVE. IRONTON, OHIO 45638-000 VOL 597 PG 117 PARCEL-ID 36-094-0100.000	74 PARK VIEW ADD 40 ON NEAL X 80 ON 8TH 75 RES USE CODE 510 1,310 4,330 5,640 HOMESITE VALUE LISTED BELOW 1,310 4,330 5,640										
BAKER, RUTH PAULINE	-00-00 76PARK VIEW ADD.										

TAX RATE 40.40
A/R RED FACTOR 15.4224
OTH RED FACTOR 13.8603

LAWRENCE
TAX DISTRICT 36-UPPER TWP-FOURTH WARD-IRONTON CORP-IRONTON S.D.

GENERAL TAX LIST AND DUPLICATE OF REAL AND PUBLIC UTILITY PROPERTY
COUNTY REAL ESTATE TAXES AND SPECIAL ASSESSMENTS

12/23/96

TAX YEAR 1996
INTEREST RATE
PAGE NO 6592

OWNER'S NAME MAILING ADDRESS	DESCRIPTION			TAXES CHARGED	DECEMBER TAXES	PENALTY	JUNE TAXES	PENALTY	TOTAL DELINQUENT	C. D. DATE	MEMO
	LAND	IMPROVEMENTS	TOTAL VALUE								
1914 S. 8TH ST. IRONTON, OHIO 45638 VOL 174 PG 53 PARCEL-ID 36-094-0200.000	0000.00A RES USE CODE 510 1,900 6,530 8,430 HOMESITE VALUE LISTED BELOW 1,900 6,530 8,430										
LAWLESS, ROBERT J. 1918 SOUTH 8TH STREET IRONTON, OHIO 45638 VOL 587 PG 757 PARCEL-ID 36-094-0300.000	-00-00 77PARK VIEW ADD. 0000.00A RES USE CODE 510 1,900 6,890 8,790										
NEAL, RITA 1920 SO. 8TH ST IRONTON, OHIO 45638 VOL 592 PG 43 PARCEL-ID 36-094-0400.000	-00-00 78PARK VIEW ADD. 0000.00A RES USE CODE 510 1,900 8,040 9,940 HOMESITE VALUE LISTED BELOW 1,900 8,040 9,940										
PATTERSON, CLAY E. 721 MASTIN AVENUE IRONTON OHIO VOL 373 PG 76 PARCEL-ID 36-094-0500.000	79 PARK VIEW ADD 44' ON MASTIN X 81 ON 8TH 80 RES USE CODE 510 1,460 2,910 4,370 HOMESITE VALUE LISTED BELOW 1,460 2,910 4,370										
JENKINS, MORRIS JR C/O AMERICAN REALTY TAX SERVICES, INC. 25925 TELEGRAPH ROAD SOUTHFIELD, MICHIGA 48034 VOL 581 PG 262 PARCEL-ID 36-094-0600.000	79 PARK VIEW ADD 44 ON MASTIN X 81 MID 1/3 80 RES USE CODE 510 1,610 10,710 12,320 HOMESITE VALUE LISTED BELOW 1,610 10,710 12,320										
FIFE, EMERSON & ELOISE LIFE ES TATE 715 MASTIN AVE IRONTON, OHIO 45638 VOL 446 PG 336 PARCEL-ID 36-094-0700.000	79 PARK VIEW ADD 44 ON MASTIN X 81 W 1/2 80 RES USE CODE 510 1,460 4,800 6,260 HOMESITE VALUE LISTED BELOW 1,460 4,800 6,260										
LAYNE, CHARLES KEITH 7144 HARBOUR ST #III HILTON HEAD, S. C. 29928 VOL 575 PG 571 PARCEL-ID 36-094-0800.000	-00-00 81PARK VIEW ADD. 0000.00A RES USE CODE 510 1,900 6,630 8,530 HOMESITE VALUE LISTED BELOW 1,900 6,630 8,530			4/24/97 Brett J. Layne							
MOORE, MARK R 2006 SO 8TH ST IRONTON, OHIO 45638 VOL 567 PG 394 PARCEL-ID 36-094-0900.000	-00-00 82PARK VIEW ADD. 0000.00A RES USE CODE 510 1,730 4,450 6,180 HOMESITE VALUE LISTED BELOW 1,730 4,450 6,180										
VASS, EILEEN N 2008 SO. 8TH ST IRONTON, OHIO 45638 VOL 560 PG 71 PARCEL-ID 36-094-1000.000	-00-00 83PARK VIEW ADD. 0000.00A RES USE CODE 510 1,900 10,480 12,380 HOMESITE VALUE LISTED BELOW										

DAYTON LEGAL BLANK INC 60388

TAX RATE 40.40
A/R RED FACTOR 15.4224
OTH RED FACTOR 13.8603

LAWRENCE
TAX DISTRICT 36-UPPER TWP-FOURTH WARD-IRONTON CORP-IRONTON S.D.

GENERAL TAX LIST AND DUPLICATE OF REAL AND PUBLIC UTILITY PROPERTY
COUNTY REAL ESTATE TAXES AND SPECIAL ASSESSMENTS

12/23/96

TAX YEAR 1996
INTEREST RATE
PAGE NO 6593

OWNER'S NAME MAILING ADDRESS	DESCRIPTION			TAXES CHARGED	DECEMBER TAXES	PENALTY	JUNE TAXES	PENALTY	TOTAL DELINQUENT	C. D. DATE	MEMO
	LAND	IMPROVEMENTS	TOTAL VALUE								
	1,900	10,480	12,380								
DEPRIEST, FRANK R. 2010 SO. 8TH STREET IRONTON, OHIO 45638 VOL 571 PG 680 PARCEL-ID 36-094-1100.000	-00-00 84PARK VIEW ADD. 0000.00A RES USE CODE 510 1,900 11,270 13,170 HOMESITE VALUE LISTED BELOW 1,900 10,890 12,790										
BOLL, CONNIE 1819 TWP RD 218 IRONTON, OHIO 45638 VOL 582 PG 345 PARCEL-ID 36-094-1200.000	-00-00 85PARK VIEW ADD. 0000.00A RES USE CODE 510 1,730 4,810 6,540										
PALMER, DANNY D 058 C/O STAR BANK 425 WALNUT STREET P. O. BOX 1038 CINCINNATI, OHIO 45201-1038 VOL 568 PG 69 PARCEL-ID 36-094-1300.000	-00-00 86PARK VIEW ADD. 0000.00A RES USE CODE 510 1,730 4,580 6,310 HOMESITE VALUE LISTED BELOW 1,730 4,580 6,310										
WALTERS, JOSEPH LIFE EST. 713 KEMP AVE IRONTON, OHIO 45648 VOL 516 PG 81 PARCEL-ID 36-094-1400.000	-00-00 87PARK VIEW ADD. 0000.00A RES USE CODE 510 1,950 7,470 9,420 HOMESITE VALUE LISTED BELOW 1,950 7,470 9,420										
KUEHNE, PAUL DAVID & WOODRUFF, LISA CAROL 2013 SO. 8TH ST IRONTON, OHIO 45638 VOL 445 PG 233 PARCEL-ID 36-094-1500.000	88 PARK VIEW ADD PT LOT 12 T. KEMP SD 20 ON 8TH X 134 RES USE CODE 510 2,850 5,970 8,820 HOMESITE VALUE LISTED BELOW 2,850 5,820 8,670										
KUEHNE, PAUL DAVID & LISA CARO L 2005 S. 8TH STREET IRONTON, OHIO 45638 VOL 525 PG 235 PARCEL-ID 36-094-1600.000	-00-00 89PARK VIEW ADD. 0000.00A RES USE CODE 510 1,730 2,760 4,490 HOMESITE VALUE LISTED BELOW 1,730 2,760 4,490										
MURDOCK, DAVID D. 802 MASTIN AVE IRONTON, OHIO 45638 VOL 596 PG 649 PARCEL-ID 36-094-1700.000	-00-00 90-PARK VIEW 0000.00A RES USE CODE 520 2,080 15,460 17,540										
CHINN, ELMA F. LIFE EST REM LO FTIS, NANCY CAROLYN 1923 SO. 8TH ST IRONTON, OHIO 45638 VOL 558 PG 155 PARCEL-ID 36-094-1800.000	-00-00 91PARK VIEW ADD. 0000.00A RES USE CODE 510 1,950 9,770 11,720 HOMESITE VALUE LISTED BELOW 1,950 4,540 6,490										
WILSON, STEVEN R 002 1919 SO 8TH ST	-00-00 93PARK VIEW ADD. 0000.00A RES USE CODE 510										

TAX RATE 40.40
A/R RED FACTOR 15.4224
OTH RED FACTOR 13.8603

LAWRENCE
TAX DISTRICT 36-UPPER TWP-FOURTH WARD-IRONTON CORP-IRONTON S.D.

GENERAL TAX LIST AND DUPLICATE OF REAL AND PUBLIC UTILITY PROPERTY
COUNTY REAL ESTATE TAXES AND SPECIAL ASSESSMENTS

12/23/96

TAX YEAR 1996
INTEREST RATE
PAGE NO 6594

OWNER'S NAME MAILING ADDRESS	DESCRIPTION			TAXES CHARGED	DECEMBER TAXES	PENALTY	JUNE TAXES	PENALTY	TOTAL DELINQUENT	C. D. DATE	MEMO
	LAND	IMPROVEMENTS	TOTAL VALUE								
IRONTON, OHIO 45638 VOL 596 PG 190 PARCEL-ID 36-095-0100.000	1,730	3,910	5,640 HOMESITE VALUE LISTED BELOW 1,730 3,910 5,640								
ALLYN, HAROLD THOMAS 301 MIMOSA LANE IRONTON, OHIO 45638 VOL 572 PG 803 PARCEL-ID 36-095-0200.000	-00-00 92PARK VIEW ADD. 0000.00A RES USE CODE 510 1,900 6,540 8,440 HOMESITE VALUE LISTED BELOW 1,900 5,800 7,700										
BLUM, CARLOS R. & AMY L. 1917 SO 8TH STREET IRONTON, OHIO 45638 VOL 575 PG 528 PARCEL-ID 36-095-0300.000	-00-00 94PARK VIEW ADD. 0000.00A RES USE CODE 510 1,900 10,360 12,260 HOMESITE VALUE LISTED BELOW 1,900 10,360 12,260										
MCCLELLAN, LENA 1915 SO. 8TH. ST. IRONTON, OHIO 45638 VOL 595 PG 525 PARCEL-ID 36-095-0400.000	-00-00 95PARK VIEW ADD. 0000.00A RES USE CODE 510 2,080 16,230 18,310 HOMESITE VALUE LISTED BELOW 2,080 16,230 18,310										
DEPRIEST, REBA M. LIFE EST. D EEDS, SUE ETAL REM. 1907 S. 8TH ST. IRONTON, OHIO 45638 VOL 502 PG 328 PARCEL-ID 36-095-0500.000	-00-00 96PARK VIEW ADD. 0000.00A RES USE CODE 510 1,900 5,800 7,700 HOMESITE VALUE LISTED BELOW 1,900 5,800 7,700										
SHAFER, JOHN W & PHYLLIS A 2407 S. 11TH ST IRONTON, OHIO 45638 VOL 337 PG 74 PARCEL-ID 36-095-0600.000	97 PARK VIEW ADD LESS 92 ON NE AL X 40 ON 8TH COM USE CODE 499 1,290 1,460 2,750										
RASE, VIRGIE E. LIFE EST ROUTE 3 PORTER GAP RD IRONTON, OHIO 45638 VOL 564 PG 597 PARCEL-ID 36-095-0700.000 01-03-96 TRNSF TO 36-095-0700.000 RASE, PATRICK H TRUSTEE	97 PARK VIEW ADD PT 92 ON NEAL X 40 ON 8TH RES USE CODE 510 00 00 00										
RASE, PATRICK H TRUSTEE 718 NEAL AVE IRONTON, OHIO 45638 VOL 605 PG 268 PARCEL-ID 36-095-0700.000 01-03-96 TRNSF FROM 36-095-0700.000 RASE, VIRGIE E. LIFE EST	97 PARK VIEW ADD PT 92 ON NEAL X 40 ON 8TH RES USE CODE 510 1,440 4,340 5,780										
RAMBACHER, VIRGINIA 1823 S. 8TH STREET IRONTON, OHIO 45638 VOL 487 PG 1	98 PARK VIEW ADD., LESS E. 45' ON NEAL AVE. RES USE CODE 510										

DAYTON LEGAL BLANK INC 60388

TAX RATE 40.40
A/R RED FACTOR 15.4224
OTH RED FACTOR 13.8603

LAWRENCE
TAX DISTRICT 36-UPPER TWP-FOURTH WARD-IRONTON CORP-IRONTON S.D.

GENERAL TAX LIST AND DUPLICATE OF REAL AND PUBLIC UTILITY PROPERTY
COUNTY REAL ESTATE TAXES AND SPECIAL ASSESSMENTS

12/23/96

TAX YEAR 1996
INTEREST RATE
PAGE NO 6595

OWNER'S NAME MAILING ADDRESS	DESCRIPTION			TAXES CHARGED	DECEMBER TAXES	PENALTY	JUNE TAXES	PENALTY	TOTAL DELINQUENT	C. D. DATE	MEMO
	LAND	IMPROVEMENTS	TOTAL VALUE								
PARCEL-ID 36-095-0800.000	1,560	7,460	9,020								
	HOMESITE VALUE LISTED BELOW										
	1,560	7,460	9,020								
RAMBACHER, EDWARD R. 811 NEAL AVENUE IRONTON, OHIO 45638 VOL 487 PG 299	98 PARK VIEW ADD., E. 45' ON NEAL & EXTENDING BACK ALONG ALLEY RES USE CODE 500										
PARCEL-ID 36-095-0800.001	980	00	980								
RAMBACHER, VIRGINIA 1823 S. 8TH STREET IRONTON, OHIO 45638 VOL 48 PG 1	99 PARK VIEW ADD., LESS E. 45' ON NEAL AVE. COM USE CODE 499										
PARCEL-ID 36-095-0900.000	1,220	10,660	11,880								
RAMBACHER, EDWARD R. 811 NEAL AVENUE IRONTON, OHIO 45638 VOL 487 PG 299	99 PARK VIEW ADD., E. 45' ON NEAL & EXTENDING BACK ALONG ALLEY COM USE CODE 400										
PARCEL-ID 36-095-0900.001	190	2,280	2,470								
RAMBACHER, VIRGINIA 1823 S. 8TH STREET IRONTON, OHIO 45638 VOL 487 PG 1	100 PARK VIEW ADD., LESS E. 45' ON NEAL AVE. RES USE CODE 510										
PARCEL-ID 36-095-1000.000	1,380	3,770	5,150								
RAMBACHER, EDWARD R. 811 NEAL AVENUE IRONTON, OHIO 45638 VOL 487 PG 299	100 PARK VIEW ADD., E. 45' ON NEAL & EXTENDING BACK ALONG ALLEY RES USE CODE 500										
PARCEL-ID 36-095-1000.001	740	00	740								
MOORE, BRENDA G 006 C/O E. A. R. E. TAX SERVICE 17187 NO. LAUREL PK. DR. SUITE 437 LIVONIA, MI 48152 VOL 588 PG 32	-00-00 101PARK VIEW ADD. 0000.00A RES USE CODE 510										
PARCEL-ID 36-095-1100.000	1,900	7,150	9,050								
	HOMESITE VALUE LISTED BELOW										
	1,900	7,150	9,050								
RAMBACHER, VIRGINIA ET AL 811 NEAL AVE. IRONTON, OHIO 45638 VOL 454 PG 399	-00-00 102PARK VIEW ADD. 0000.00A RES USE CODE 510										
PARCEL-ID 36-095-1200.000	1,900	6,250	8,150								
LINVILLE, LINDA 1807 SOUTH 8TH ST. IRONTON, OHIO 45638 VOL 529 PG 392	-00-00 103PARK VIEW ADD. 0000.00A RES USE CODE 510			10/24/97 Linda Linville Affidavit rem: Jimmie Curtis Linville Jr. + Jill Suzanne Hughes							
PARCEL-ID 36-095-1300.000	1,730	4,520	6,250								
	HOMESITE VALUE LISTED BELOW										
	1,730	4,310	6,040								
FREEMAN, GLEN R & KATHLEEN	-00-00 104PARK VIEW ADD.										

TAX RATE 40.40
A/R RED FACTOR 15.4224
OTH RED FACTOR 13.8603

LAWRENCE
TAX DISTRICT 36-UPPER TWP-FOURTH WARD-IRONTON CORP-IRONTON S.D.

GENERAL TAX LIST AND DUPLICATE OF REAL AND PUBLIC UTILITY PROPERTY
COUNTY REAL ESTATE TAXES AND SPECIAL ASSESSMENTS

12/23/96

TAX YEAR 1996
INTEREST RATE
PAGE NO 6596

OWNER'S NAME MAILING ADDRESS	DESCRIPTION			TAXES CHARGED	DECEMBER TAXES	PENALTY	JUNE TAXES	PENALTY	TOTAL DELINQUENT	C. D. DATE	MEMO
	LAND	IMPROVEMENTS	TOTAL VALUE								
1803 SO 8TH ST IRONTON, OHIO 45638 VOL 597 PG 344	0000.00A RES USE CODE 510										
PARCEL-ID 36-095-1400.000	1,900	6,300	8,200								
	HOMESITE VALUE LISTED BELOW										
	1,900	6,190	8,090								
09-20-96 509.32											
SESHER, RAY & DORIS J. 803 HEPLAR ST IRONTON, OHIO 45638 VOL 439 PG 765	105 PARK VIEW ADD 46 ON HEPLAR X 67 ON 8TH 106, 107 RES USE CODE 510										
PARCEL-ID 36-095-1500.000	2,070	5,940	8,010								
	HOMESITE VALUE LISTED BELOW										
	2,070	5,940	8,010								
ROACH, PAUL EDWARD AND CORA 24 TWP RD 1463 IRONTON, OHIO 45638 VOL 523 PG 563	-00-00 105PARK VIEW ADD. W 1/2 END 44 ON HEPLA 0000.00A RES USE CODE 510			Cora Roach 5/28/97							
PARCEL-ID 36-095-1600.000	2,230	5,800	8,030								
MESSENGER, ROBERT S. & ANDREA 811 HEPLAR ST IRONTON, OHIO 45638 VOL 373 PG 196	105 PARK VIEW ADD E 1/2 END 44 ON HEPLAR 106, 107 RES USE CODE 510										
PARCEL-ID 36-095-1700.000	1,980	9,870	11,850								
	HOMESITE VALUE LISTED BELOW										
	1,980	7,430	9,410								
MESSENGER, ROBERT S. & ANDREA 811 HEPLAR ST IRONTON, OHIO 45638 VOL 373 PG 196	-00-00 108PARK VIEW ADD. 0000.00A RES USE CODE 500										
PARCEL-ID 36-095-1800.000	420	00	420								
OHIO POWER CO. 301 CLEVELAND AVE S.W. CANTON, OHIO 44702 SEE 95 DUP	STORE ROOM SITE LOT #12 .079 ACRES (.08AC) COM USE CODE 830										
PARCEL-ID 36-095-8807.000	1,120	00	1,120								
IRONTON BOARD OF EDUCATION 105 S. 5TH ST. IRONTON, OHIO 45638 VOL 391 PG 282	109 & 110 PARK VIEW ADD & PT VAC 9ST ADJ LOTS 109 & 110 EXM USE CODE 650										
PARCEL-ID 36-096-0100.000	1,770	7,790	9,560								
HALL, KATHERINE E. 1718 SOUTH 9TH STREET IRONTON, OHIO 45638 VOL 551 PG 205	-00-00 111PARK VIEW ADD. 0000.00A RES USE CODE 510										
PARCEL-ID 36-096-0200.000	00	00	00								
08-22-96 TRNSF TO 36-096-0200.000 THE OHIO UNIVERSITY TRUST											
THE OHIO UNIVERSITY TRUSTEES	-00-00 111PARK VIEW ADD.										

DAYTON LEGAL BLANK INC 60388

TAX RATE 43.40
A/R RED FACTOR 15.4224
OTH RED FACTOR 13.8603

LAWRENCE
TAX DISTRICT 36-UPPER TWP-FOURTH WARD-IRONTON CORP-IRONTON S.D.

GENERAL TAX LIST AND DUPLICATE OF REAL AND PUBLIC UTILITY PROPERTY
COUNTY REAL ESTATE TAXES AND SPECIAL ASSESSMENTS

12/23/96

TAX YEAR 1996
INTEREST RATE
PAGE NO 6597

OWNER'S NAME MAILING ADDRESS	DESCRIPTION			TAXES CHARGED	DECEMBER TAXES	PENALTY	JUNE TAXES	PENALTY	TOTAL DELINQUENT	C. D. DATE	MEMO
	LAND	IMPROVEMENTS	TOTAL VALUE								
1804 LIBERTY AVE IRONTON, OHIO 45638 VOL 613 PG 34 PARCEL-ID 36-096-0200.000	0000.00A	RES USE CODE 510									
	1,730	3,370	5,100								
	HOMESITE VALUE LISTED BELOW										
	1,730	3,370	5,100								
08-22-96 TRNSF FROM 36-096-0200.000 HALL, KATHERINE E.											
CARTER, GROVER C. & JO HANNAH 1720 S. 9TH ST. IRONTON, OHIO 45638 VOL 405 PG 234 PARCEL-ID 36-096-0300.000	-00-00 112 PARK VIEW 0000.00A	RES USE CODE 510									
	1,900	7,430	9,330								
	HOMESITE VALUE LISTED BELOW										
	1,900	7,430	9,330								
JUSTICE, JOHN A. 819 HEPLAR ST IRONTON, OHIO 45638 VOL 490 PG 512 PARCEL-ID 36-096-0400.000	-00-00 113PARK VIEW ADD. 40 ON HEPLAR X 80 114 0000.00A	RES USE CODE 510									
	1,440	7,690	9,130								
	HOMESITE VALUE LISTED BELOW										
	1,440	7,460	8,900								
NOBLE, GLENN E. & SUELLEN 823 HEPLAR ST. IRONTON, OHIO 45638-000 VOL 434 PG 77 PARCEL-ID 36-096-0500.000	-00-00 113PARK VIEW ADD. ON HEPLAR X 80 ON 9TH 0000.00A	RES USE CODE 510									
	1,770	8,850	10,620								
	HOMESITE VALUE LISTED BELOW										
	1,770	8,030	9,800								
KEYES, MADELINE WESTVIEW RIDGE A-28 3737 HIGHWY 27 NORTH HAINES CITY, FLA. 33844 VOL 385 PG 587 PARCEL-ID 36-096-0600.000	-00-00 115PARK VIEW ADD. 0000.00A	RES USE CODE 510									
	1,900	7,970	9,870								
	HOMESITE VALUE LISTED BELOW										
	1,900	7,970	9,870								
KEYES, MADELINE WESTVIEW RIDGE A-28 3737 HIGHWAY 27 NORTH HAINES CITY, FLA. 33844 VOL 309 PG 34 PARCEL-ID 36-096-0700.000	-00-00 116PARK VIEW ADD. S 1/2 0000.00A	RES USE CODE 510									
	860	3,140	4,000								
BLAIR, DANNY J AND BARBARA J 815 HEPLAR ST. IRONTON, OHIO 45630 VOL 528 PG 217 PARCEL-ID 36-096-0800.000	-00-00 113PARK VIEW ADD. 44 ON HEPLAR X 80 114 0000.00A	RES USE CODE 510									
	1,590	8,330	9,920								
	HOMESITE VALUE LISTED BELOW										
	1,590	8,330	9,920								
BROWN, MADELINE KEYES WESTVIEW RIDGE A-28 3737 HIGHWAY 27 NORTH HAINES CITY, FLORID 33844 VOL 559 PG 754 PARCEL-ID 36-096-0900.000	-00-00 116PARK VIEW ADD. N 1/2 0000.00A	RES USE CODE 510									
	860	2,390	3,250								
	HOMESITE VALUE LISTED BELOW										
	860	2,390	3,250								
PENNIGTON, DOROTHY ANN	-00-00 117PARK VIEW ADD.										

TAX RATE 43.40
A/R RED FACTOR 15.4224
OTH RED FACTOR 13.8603

LAWRENCE
TAX DISTRICT 36-UPPER TWP-FOURTH WARD-IRONTON CORP-IRONTON S.D.

GENERAL TAX LIST AND DUPLICATE OF REAL AND PUBLIC UTILITY PROPERTY
COUNTY REAL ESTATE TAXES AND SPECIAL ASSESSMENTS

12/23/96

TAX YEAR 1996
INTEREST RATE
PAGE NO 6598

OWNER'S NAME MAILING ADDRESS	DESCRIPTION			TAXES CHARGED	DECEMBER TAXES	PENALTY	JUNE TAXES	PENALTY	TOTAL DELINQUENT	C. D. DATE	MEMO
	LAND	IMPROVEMENTS	TOTAL VALUE								
1812 S. 9TH ST. IRONTON, OHIO 45638-2250 PARCEL-ID 36-096-1000.000	0000.00A	RES USE CODE 510									
	1,730	5,030	6,760								
MORITZ, GARY L & VICKI L 1822 SO. 9TH ST IRONTON, OHIO 45638 VOL 603 PG 124 PARCEL-ID 36-096-1100.000	-00-00 118PARK VIEW ADD. 0000.00A	RES USE CODE 510									
	1,900	7,190	9,090								
MORITZ, GARY L & VICKY L 1822 SO. 9TH ST IRONTON, OHIO 45638 VOL 603 PG 124 PARCEL-ID 36-096-1200.000	-00-00 119PARK VIEW ADD. 0000.00A	RES USE CODE 510									
	2,080	15,050	17,130								
	HOMESITE VALUE LISTED BELOW										
	2,080	15,050	17,130								
SANDS, CALVIN D. 1824 S/ 9TH ST. IRONTON, OHIO 45638 VOL 558 PG 214 PARCEL-ID 36-096-1300.000	-00-00 120PARK VIEW ADD. 0000.00A	RES USE CODE 510									
	1,900	11,190	13,090								
	HOMESITE VALUE LISTED BELOW										
	1,900	10,920	12,820								
SANDS, CALVIN D. 1824 S. 9TH ST. IRONTON, OHIO 45638 VOL 558 PG 214 PARCEL-ID 36-096-1400.000	-00-00 121PARK VIEW ADD. LESS 60 ON NEAL X 40 0000.00A	RES USE CODE 599									
	1,260	750	2,010								
RAMBACHER, EDWARD R. & JOYCE 811 NEAL AVE. IRONTON, OHIO 45638 VOL 540 PG 352 PARCEL-ID 36-096-1500.000	-00-00 121PARK VIEW ADD. 60 ON NEAL X 40 REAR EN D 0000.00A	RES USE CODE 510									
	1,310	3,800	5,110								
	HOMESITE VALUE LISTED BELOW										
	1,310	3,800	5,110								
CARTMILL, DARRELL W. & TERESA K. 1902 S. 9TH ST. IRONTON, OHIO 45638 VOL 561 PG 135 PARCEL-ID 36-096-1600.000	E 12/ LOT 122 PARK VIEW ADD 66 .5 ON NEAL X 40 ON 9TH	RES USE CODE 510									
	1,590	12,360	13,950								
JENKINS, GEORGE E & LINDA SUE LIFE EST. 820 NEAL STREET IRONTON, OHIO 45638 VOL 552 PG 771 PARCEL-ID 36-096-1700.000	122 PARK VIEW ADD PT W 1/2 66. 5 ON NEAL X 40 ON MAPLE AVE	RES USE CODE 510									
	00	00	00								
05-06-96 TRNSF TO 36-096-1700.000 LESTER, JOHN E											
LESTER, JOHN E 820 NEAL STREET IRONTON, OHIO 45638 VOL 609 PG 386 PARCEL-ID 36-096-1700.000	122 PARK VIEW ADD PT W 1/2 66. 5 ON NEAL X 40 ON MAPLE AVE	RES USE CODE 510									
	1,610	11,950	13,560								

DAYTON LEGAL BLANK INC 60388

TAX RATE 40.40
A/R RED FACTOR 15.4224
OTH RED FACTOR 13.8603

LAWRENCE
TAX DISTRICT 36-UPPER TWP-FOURTH WARD-IRONTON CORP-IRONTON S.D.

GENERAL TAX LIST AND DUPLICATE OF REAL AND PUBLIC UTILITY PROPERTY
COUNTY REAL ESTATE TAXES AND SPECIAL ASSESSMENTS

12/23/96

TAX YEAR 1996
INTEREST RATE

OWNER'S NAME MAILING ADDRESS	DESCRIPTION			TAXES CHARGED	DECEMBER TAXES	PENALTY	JUNE TAXES	PENALTY	TOTAL DELINQUENT	C. D. DATE	MEMO
	LAND	IMPROVEMENTS	TOTAL VALUE								
	HOMESITE VALUE LISTED BELOW										
	1,610	10,600	12,210								
05-06-96 TRNSF FROM 36-096-1700.000 JENKINS, GEORGE E & LINDA											
DAVIDSON, PATRICK J. AND SHERR	-00-00 123PARK VIEW ADD.										
I T.	0000.00A	RES USE CODE	510								
1904 S. 9TH											
IRONTON, OHIO 45638	1,900	13,390	15,290								
VOL 523 PG 36	HOMESITE VALUE LISTED BELOW										
PARCEL-ID 36-096-1800.000	1,900	13,390	15,290								
09-09-96 253.08											
POTTER, WILLIAM R & HELEN F.	-00-00 124PARK VIEW ADD.										
1908 S. 9TH ST	0000.00A	RES USE CODE	510								
IRONTON, OHIO 45638											
VOL 334 PG 302	1,900	13,460	15,360								
PARCEL-ID 36-097-0100.000	HOMESITE VALUE LISTED BELOW										
	1,900	13,320	15,220								
LEWIS, ANTHONY J. & TERESA L.	-00-00 125PARK VIEW ADD.										
OP	0000.00A	RES USE CODE	510								
1910 SO 9TH STREET											
IRONTON, OHIO 45638	1,900	12,000	13,900								
VOL 578 PG 126	HOMESITE VALUE LISTED BELOW										
PARCEL-ID 36-097-0200.000	1,900	12,000	13,900								
MASSIE, ESTHER S.	-00-00 126PARK VIEW ADD.										
1001 MASTIN AVE.	127, 128										
IRONTON, OHIO 45638	0000.00A	COM USE CODE	442								
VOL 605 PG 784											
PARCEL-ID 36-097-0300.000	5,630	35,810	41,440								
02-01-96 TRNSF FROM 36-097-0300.000 MASSIE, DEAN F. & ESTHER											
MASSIE, DEAN F. & ESTHER S.	-00-00 126PARK VIEW ADD.										
1001 MASTIN AVE.	127, 128										
IRONTON, OHIO 45638	0000.00A	COM USE CODE	442								
VOL 409 PG 129											
PARCEL-ID 36-097-0300.000	00	00	00								
02-01-96 TRNSF TO 36-097-0300.000 MASSIE, ESTHER S.											
KIZZEE, RICHARD L. & WANDA	-00-00 129PARK VIEW ADD.										
2002 S. 9TH ST.	0000.00A	RES USE CODE	510								
IRONTON, OH. 45638-0000											
VOL 265 PG 703	1,900	13,410	15,310								
PARCEL-ID 36-097-0400.000	HOMESITE VALUE LISTED BELOW										
	1,900	13,410	15,310								
JENKINS, DON C. & ARMILDA SUE	-00-00 130PARK VIEW ADD.										
2008 S. 9TH ST	0000.00A	RES USE CODE	510								
IRONTON, OHIO 45638											
VOL 325 PG 487	1,900	10,280	12,180								
PARCEL-ID 36-097-0500.000	HOMESITE VALUE LISTED BELOW										
	1,900	10,150	12,050								
HANNON, LORNA N. LIFE EST REM	-00-00 131PARK VIEW ADD.										
STEVEN E. HANNON	0000.00A	RES USE CODE	510								

TAX RATE 40.40
A/R RED FACTOR 15.4224
OTH RED FACTOR 13.8603

LAWRENCE
TAX DISTRICT 36-UPPER TWP-FOURTH WARD-IRONTON CORP-IRONTON S.D.

GENERAL TAX LIST AND DUPLICATE OF REAL AND PUBLIC UTILITY PROPERTY
COUNTY REAL ESTATE TAXES AND SPECIAL ASSESSMENTS

12/23/96

TAX YEAR 1996
INTEREST RATE

OWNER'S NAME MAILING ADDRESS	DESCRIPTION			TAXES CHARGED	DECEMBER TAXES	PENALTY	JUNE TAXES	PENALTY	TOTAL DELINQUENT	C. D. DATE	MEMO
	LAND	IMPROVEMENTS	TOTAL VALUE								
2012 SO 9TH ST											
IRONTON, OHIO 45638	1,900	8,800	10,700								
VOL 600 PG 399	HOMESITE VALUE LISTED BELOW										
PARCEL-ID 36-097-0600.000	1,900	8,800	10,700								
HANNON, DALE E.	-00-00 132PARK VIEW ADD.										
RT 5 BX0 12013	0000.00A	RES USE CODE	510								
ASHLAND, KY 41101											
VOL 600 PG 397	1,900	7,390	9,290								
PARCEL-ID 36-097-0700.000	HOMESITE VALUE LISTED BELOW										
	1,900	7,390	9,290								
SKAGGS, RUBY E	-00-00 133PARK VIEW ADD.										
2018 SO. 9TH ST	0000.00A	RES USE CODE	510								
IRONTON, OHIO 45638											
VOL 368 PG 37	1,900	6,530	8,430								
PARCEL-ID 36-097-0800.000	HOMESITE VALUE LISTED BELOW										
	1,900	6,330	8,230								
LAMBERT, CLIFFORD R. & ANNA M.	-00-00 134PARK VIEW ADD.										
2020 S. 9TH	LESS S PT 8'										
IRONTON, OHIO 45638-000	0000.00A	RES USE CODE	510								
VOL 548 PG 344											
PARCEL-ID 36-097-0900.000	1,520	8,840	10,360								
	HOMESITE VALUE LISTED BELOW										
	1,520	8,840	10,360								
STALEY, PERRY L. & JEAN L.	-00-00 134 PARK VIEW ADD										
411 ORCHARD ST	S 8' ONLY										
IRONTON, OH. 45638-000	0000.00A	RES USE CODE	500								
VOL 447 PG 135											
PARCEL-ID 36-097-0901.000	260	00	260								
STALEY, PERRY L & JEAN L	-00-00 135PARK VIEW ADD.										
411 ORCHARD ST	84.5 ON KEMP X 41 ON ALLE										
IRONTON, OHIO	Y 0000.00A	COM USE CODE	499								
VOL 283 PG 438											
PARCEL-ID 36-097-1000.000	1,200	3,250	4,450								
STALEY, PERRY L & JEAN L	-00-00 135PARK VIEW ADD.										
411 ORCHARD ST	41 ON 9TH X 48.5 ON KEMP										
IRONTON, OHIO 45638	0000.00A	COM USE CODE	429								
VOL 283 PG 438											
PARCEL-ID 36-097-1100.000	700	26,600	27,300								
SHERIDAN GOSPEL MISSION CHURCH	-00-00 1 & 2 LOMBARD										
330 LORAIN ST	BLOCK 30										
IRONTON, OHIO 45638	0000.00A	EXM USE CODE	685								
VOL 542 PG 477											
PARCEL-ID 36-097-1200.000	4,410	30,750	35,160								
PATRICK, JOHN M. AND ALBERTA	-00-00 3LOMBARD										
3112 S. 4TH	BLOCK 30										
IRONTON, OHIO 45638	0000.00A	RES USE CODE	510								
VOL 419 PG 175											
PARCEL-ID 36-097-1300.000	1,680	6,200	7,880								
	HOMESITE VALUE LISTED BELOW										
	1,680	6,200	7,880								

Ronald Lambert-

DAYTON LEGAL BLANK INC 60388

TAX RATE 40.40
A/R RED FACTOR 15.4224
OTH RED FACTOR 13.8603

LAWRENCE
TAX DISTRICT 36-UPPER TWP-FOURTH WARD-IRONTON CORP-IRONTON S.D.

GENERAL TAX LIST AND DUPLICATE OF REAL AND PUBLIC UTILITY PROPERTY
COUNTY REAL ESTATE TAXES AND SPECIAL ASSESSMENTS

12/23/96

TAX YEAR 1996
INTEREST RATE
PAGE NO 6601

OWNER'S NAME MAILING ADDRESS	DESCRIPTION			TAXES CHARGED	DECEMBER TAXES	PENALTY	JUNE TAXES	PENALTY	TOTAL DELINQUENT	C. D. DATE	MEMO
	LAND	IMPROVEMENTS	TOTAL VALUE								
BROYLES, NAOMI L & EDZEL HOGSTON 3116 S. 4TH ST IRONTON, OHIO 45638 VOL 592 PG 661 PARCEL-ID 36-097-1400.000	-00-00 4LOMBARD BLOCK 30 0000.00A RES USE CODE 510 1,680 7,880 9,560 HOMESITE VALUE LISTED BELOW 1,680 7,880 9,560			AFF 5-15-97 Edzel Hogston							
THOMPSON, GLENN E. C/O DOTTIE PETRY 5291 SKYLINE DR. APT. 1 ASHLAND, KY. 41102 PARCEL-ID 36-097-1500.000	-00-00 5LOMBARD BLOCK 30 0000.00A RES USE CODE 510 1,680 8,410 10,090										
HAMMONDS, NANCY MAE 3124 SO. 4TH ST IRONTON, OHIO 45638 VOL 588 PG 161 PARCEL-ID 36-097-1600.000	-00-00 6LOMBARD BLOCK 30 0000.00A RES USE CODE 510 1,530 5,440 6,970 HOMESITE VALUE LISTED BELOW 1,530 5,440 6,970										
BOWMAN, BETTY RUTH 3126 SO. 4TH ST IRONTON, OHIO 45638 VOL 484 PG 451 PARCEL-ID 36-097-1700.000	-00-00 7LOMBARD BLOCK 30 0000.00A RES USE CODE 510 1,680 9,310 10,990 HOMESITE VALUE LISTED BELOW 1,680 7,710 9,390										
BOWMAN, BETTY RUTH 3126 SO. 4TH ST IRONTON, OHIO 45638 VOL 484 PG 451 PARCEL-ID 36-097-1800.000	-00-00 8LOMBARD BLOCK 30 0000.00A RES USE CODE 500 290 00 290										
WADE, RICHARD L. C/O RICHARD WADE 3129 SO. 3RD. ST. IRONTON, OHIO 45638-0000 VOL 436 PG 687 PARCEL-ID 36-098-0100.000	12 LOMBARD BL 30 LESS 34 E END 13 RES USE CODE 510 1,260 7,360 8,620 HOMESITE VALUE LISTED BELOW 1,260 7,360 8,620										
WADE, RICHARD L. C/O RICHARD WADE 3129 SO. 3RD. ST. IRONTON, OHIO 45638-0000 VOL 436 PG 687 PARCEL-ID 36-098-0200.000	-00-00 13LOMBARD BLOCK 30 PT. 34 E 0000.00A RES USE CODE 599 700 680 1,380										
CAREY, REBECCA J. & JERRY D. 1758 NO 2ND ST IRONTON, OHIO 45638 VOL 577 PG 574 PARCEL-ID 36-098-0300.000	-00-00 14LOMBARD BLOCK 30 0000.00A RES USE CODE 510 1,420 3,960 5,380										

TAX RATE 40.40
A/R RED FACTOR 15.4224
OTH RED FACTOR 13.8603

LAWRENCE
TAX DISTRICT 36-UPPER TWP-FOURTH WARD-IRONTON CORP-IRONTON S.D.

GENERAL TAX LIST AND DUPLICATE OF REAL AND PUBLIC UTILITY PROPERTY
COUNTY REAL ESTATE TAXES AND SPECIAL ASSESSMENTS

12/23/96

TAX YEAR 1996
INTEREST RATE
PAGE NO 6602

OWNER'S NAME MAILING ADDRESS	DESCRIPTION			TAXES CHARGED	DECEMBER TAXES	PENALTY	JUNE TAXES	PENALTY	TOTAL DELINQUENT	C. D. DATE	MEMO
	LAND	IMPROVEMENTS	TOTAL VALUE								
CAREY JERRY & REBECCA 1758 N. 2ND ST. IRONTON, OHIO 45638-000 VOL 374 PG 157 PARCEL-ID 36-098-0400.000	-00-00 15LOMBARD BLOCK 30 0000.00A COM USE CODE 400 1,930 00 1,930										
CAREY, JERRY & REBECCA 1758 N. 2ND ST. IRONTON, OHIO 45638-000 VOL 365 PG 254 PARCEL-ID 36-098-0500.000	-00-00 16LOMBARD BLOCK 30 0000.00A COM USE CODE 454 2,020 23,910 25,930										
CAREY, JERRY & REBECCA 1758 N. 2ND ST. IRONTON, OHIO 45638-000 VOL 365 PG 254 PARCEL-ID 36-098-0600.000	17 LOMBARD BLOCK 30, S. 4' X 88.38' COM USE CODE 400 2,710 00 2,710										
RICH OIL, INC. P.O. BOX 391 ASHLAND, KY. 41114 VOL 510 PG 745 PARCEL-ID 36-098-0601.000	17 LOMBARD BLOCK 30, LESS 4' X 88.38' COM USE CODE 400 190 00 190										
RICH OIL, INC. P.O. BOX 391 ASHLAND, KY. 41114 VOL 510 PG 745 PARCEL-ID 36-098-0700.000	-00-00 18LOMBARD BLOCK 30 0000.00A COM USE CODE 400 2,520 00 2,520										
RICH OIL, INC. P.O. BOX 391 ASHLAND, KY. 41114 VOL 510 PG 745 PARCEL-ID 36-098-0800.000	-00-00 19LOMBARD BLOCK 30 0000.00A COM USE CODE 400 2,520 00 2,520										
RICH OIL, INC. P.O. BOX 391 ASHLAND, KY. 41114 VOL 510 PG 745 PARCEL-ID 36-098-0900.000	-00-00 20LOMBARD BLOCK 30 0000.00A COM USE CODE 452 2,520 7,190 9,710										
CAREY, MICHAEL W 3004 SO 4TH ST IRONTON, OH 45638 VOL 604 PG 305 PARCEL-ID 36-098-1100.000	-00-00 1LOMBARD BLOCK 31 0000.00A RES USE CODE 510 1,720 12,800 14,520 HOMESITE VALUE LISTED BELOW 1,720 7,070 8,790										
MASSIE, OSCAR CLINTON & GARNET 3008 SO. 4TH ST IRONTON, OHIO 45638 VOL 193 PG 183	-00-00 2LOMBARD BLOCK 31 0000.00A RES USE CODE 510										

DAYTON LEGAL BLANK INC 60388

TAX RATE 40.40
A/R RED FACTOR 15.4224
OTH RED FACTOR 13.8603

LAWRENCE
TAX DISTRICT 36-UPPER TWP-FOURTH WARD-IRONTON CORP-IRONTON S.D.

GENERAL TAX LIST AND DUPLICATE OF REAL AND PUBLIC UTILITY PROPERTY
COUNTY REAL ESTATE TAXES AND SPECIAL ASSESSMENTS

12/23/96

TAX YEAR 1996
INTEREST RATE

OWNER'S NAME MAILING ADDRESS	DESCRIPTION LAND	IMPROVEMENTS	TOTAL VALUE	TAXES CHARGED	DECEMBER TAXES	PENALTY	JUNE TAXES	PENALTY	TOTAL DELINQUENT	C. D. DATE	MEMO
PARCEL-ID 36-098-1200.000	1,560	5,260	6,820								
	HOMESITE VALUE LISTED BELOW										
	1,560	5,260	6,820								
MADDY, BETTY LIFE ESTATE WILLI AM D. AINSWORTH ET AL REMAINDE 2620 SO 6TH ST IRONTON, OHIO 45638 VOL 558 PG 781, 785	-00-00 3LOMBARD BLOCK 31 0000.00A RES USE CODE 510										
PARCEL-ID 36-098-1300.000	1,560	3,660	5,220								
	HOMESITE VALUE LISTED BELOW										
	1,560	3,550	5,110								
WADE, GLENNA 3016 SO. 4TH ST IRONTON, OHIO 45638 VOL 471 PG 703	-00-00 4LOMBARD BLOCK 31 0000.00A RES USE CODE 510										
PARCEL-ID 36-098-1400.000	1,720	6,210	7,930								
	HOMESITE VALUE LISTED BELOW										
	1,720	6,210	7,930								
KELLY, BETTY L. 3020 SO 4TH ST IRONTON, OHIO 45638 VOL 594 PG 496	-00-00 5LOMBARD BLOCK 31 0000.00A RES USE CODE 510										
PARCEL-ID 36-098-1500.000	1,560	4,170	5,730								
	HOMESITE VALUE LISTED BELOW										
	1,560	4,170	5,730								
MCCLOUD, HELEN MARIE 3024 SO. 4TH ST IRONTON, OHIO 45638 VOL 587 PG 105-107	-00-00 6LOMBARD BLOCK 31 0000.00A RES USE CODE 510										
PARCEL-ID 36-098-1600.000	1,560	3,480	5,040								
	HOMESITE VALUE LISTED BELOW										
	1,560	3,480	5,040								
ASHLAND-IRONTON AREA HABITAT F OR HUMANITY INC. P.O. BOX 1806 ASHLAND KENTUCKY 41105 VOL 600 PG 12	-00-00 7LOMBARD BLOCK 31 0000.00A RES USE CODE 500										
PARCEL-ID 36-098-1700.000	1,560	00	1,560								
	HOMESITE VALUE LISTED BELOW										
	1,560	00	1,560								
BALDRIDGE, TAMMY 3032 SO. 4TH STREET IRONTON, OHIO 45638 VOL 560 PG 77	-00-00 8LOMBARD BLOCK 31 0000.00A RES USE CODE 510										
PARCEL-ID 36-098-1800.000	1,560	4,110	5,670								
	HOMESITE VALUE LISTED BELOW										
	1,560	4,110	5,670								
CAREY, MICHAEL W 1758 NO 2ND ST IRONTON, OHIO 45638 VOL 615 PG 430	-00-00 9LOMBARD BLOCK 31 0000.00A RES USE CODE 500										
PARCEL-ID 36-099-0100.000	1,560	00	1,560								
11-15-96 TRNSF FROM 36-099-0100.000 GORE, JAMES & KATHERINE											
GORE, JAMES & KATHERINE	-00-00 9LOMBARD										

TAX RATE 40.40
A/R RED FACTOR 15.4224
OTH RED FACTOR 13.8603

LAWRENCE
TAX DISTRICT 36-UPPER TWP-FOURTH WARD-IRONTON CORP-IRONTON S.D.

GENERAL TAX LIST AND DUPLICATE OF REAL AND PUBLIC UTILITY PROPERTY
COUNTY REAL ESTATE TAXES AND SPECIAL ASSESSMENTS

12/23/96

TAX YEAR 1996
INTEREST RATE

OWNER'S NAME MAILING ADDRESS	DESCRIPTION LAND	IMPROVEMENTS	TOTAL VALUE	TAXES CHARGED	DECEMBER TAXES	PENALTY	JUNE TAXES	PENALTY	TOTAL DELINQUENT	C. D. DATE	MEMO
2308 SO 9TH ST IRONTON, OHIO 45638 VOL 587 PG 373	BLOCK 31 0000.00A RES USE CODE 500										
PARCEL-ID 36-099-0100.000	00	00	00								
11-15-96 TRNSF TO 36-099-0100.000 CAREY, MICHAEL W											
MALONE, RALPH & MARJORIE F. 312 GOLDCAMP ST IRONTON, OHIO 45638 VOL 537 PG 244	-00-00 10 LOMBARD BLOCK 31 0000.00A COM USE CODE 401										
PARCEL-ID 36-099-0200.000	2,310	31,760	34,070								
CAREY, JERRY & REBECCA 1758 N. 2ND ST. IRONTON, OHIO 45638 VOL 434 PG 475	-00-00 11 LOMBARD BLOCK 31 0000.00A COM USE CODE 430										
PARCEL-ID 36-099-0300.000	2,210	2,010	4,220								
CAREY, JERRY & REBECCA 1758 N. 2ND ST. IRONTON, OHIO 45638 VOL 434 PG 475	-00-00 12 LOMBARD BLOCK 31 0000.00A COM USE CODE 400										
PARCEL-ID 36-099-0400.000	2,210	00	2,210								
LEFTWICH, JIMMIE D. P.O. BOX 29686 COLUMBUS, OHIO 43229-068 VOL 530 PG 649	-00-00 13 LOMBARD BLOCK 31 0000.00A RES USE CODE 510										
PARCEL-ID 36-099-0500.000	00	00	00								
06-24-96 TRNSF TO 36-099-0500.000 CAREY, JERRY D & REBECCA											
CAREY, JERRY D & REBECCA J 3033 SO 3RD ST IRONTON, OH 45638 VOL 611 PG 76	-00-00 13 LOMBARD BLOCK 31 0000.00A RES USE CODE 510										
PARCEL-ID 36-099-0500.000	1,680	9,460	11,140								
06-24-96 TRNSF FROM 36-099-0500.000 LEFTWICH, JIMMIE D.											
SITES, IMOGENE 3029 S. 3RD ST. IRONTON, OHIO 45638 VOL 489 PG 85	-00-00 14 LOMBARD BLOCK 31 0000.00A RES USE CODE 510										
PARCEL-ID 36-099-0600.000	1,680	7,630	9,310								
09-09-96 156.66											
FAYNE, GARY L. 3025 SO 3RD ST IRONTON, OHIO 45638 VOL 569 PG 72	-00-00 15LOMBARD BLOCK 31 0000.00A RES USE CODE 510										
PARCEL-ID 36-099-0700.000	1,680	10,200	11,880								

DAYTON LEGAL BLANK INC 60388

TAX RATE 40.40
A/R RED FACTOR 15.4224
OTH RED FACTOR 13.8603

LAWRENCE
TAX DISTRICT 36-UPPER TWP-FOURTH WARD-IRONTON CORP-IRONTON S.D.

GENERAL TAX LIST AND DUPLICATE OF REAL AND PUBLIC UTILITY PROPERTY
COUNTY REAL ESTATE TAXES AND SPECIAL ASSESSMENTS

12/23/96

TAX YEAR 1996
INTEREST RATE
PAGE NO 6605

OWNER'S NAME MAILING ADDRESS	DESCRIPTION			TAXES CHARGED	DECEMBER TAXES	PENALTY	JUNE TAXES	PENALTY	TOTAL DELINQUENT	C. D. DATE	MEMO
	LAND	IMPROVEMENTS	TOTAL VALUE								
TAYLOR, FRANK R. & AGNES C. 1716 S. 7TH ST. IRONTON, OH. 45638-000 VOL 473 PG 803 PARCEL-ID 36-099-0800.000	-00-00 16LOMBARD BLOCK 31 0000.00A RES USE CODE 510 1,530	3,990	5,520	2/13/97 Taylor, Michael E. & Jennifer R.							
LITTERAL, MARY ETAL 3019 S. 3RD ST IRONTON, OHIO 45638 VOL 597 PG 202 PARCEL-ID 36-099-0900.000	-00-00 17LOMBARD BLOCK 31 0000.00A RES USE CODE 510 1,530 HOMESITE VALUE LISTED BELOW 1,530	5,160 4,750	6,690 6,280								
RAVENCRAFT, JULIA 3007 S. 3RD ST. IRONTON, OHIO 45638-000 VOL 457 PG 186 PARCEL-ID 36-099-1000.000	-00-00 18LOMBARD BLOCK 31 0000.00A RES USE CODE 510 1,680 HOMESITE VALUE LISTED BELOW 1,680	6,220 4,540	7,900 6,220								
WILLIS, BEATRICE KELLEY 314 CLINTON ST. IRONTON, OHIO VOL 447 PG 427 PARCEL-ID 36-099-1100.000	19 LOMBARD BL 31 40 ON CLINTON X 80 ON CEDAR ALLEY 20 RES USE CODE 510 1,310 HOMESITE VALUE LISTED BELOW 1,310	4,190 4,190	5,500 5,500								
BUNKER, LARRY 302 CLINTON ST. IRONTON, OHIO 45638 VOL 590 PG 646 PARCEL-ID 36-099-1200.000	-00-00 19LOMBARD BLOCK 31 40.03 ON 3RD X 77.5 0000.00A RES USE CODE 510 1,290 HOMESITE VALUE LISTED BELOW 1,290	3,560 3,560	4,850 4,850								
BUNKER, LARRY 302 CLINTON ST IRONTON, OHIO 45638 VOL 502 PG 314 PARCEL-ID 36-099-1300.000	-00-00 20LOMBARD BLOCK 31 40.03 ON 3RD X 77.5 0000.00A RES USE CODE 510 1,290 HOMESITE VALUE LISTED BELOW 1,290	4,570 4,570	5,860 5,860								
LAWRENCE FEDERAL SAVINGS & LOAN ASSOCIATION 311 SO 5TH IRONTON, OHIO 45638-0000 VOL 572 PG 467 PARCEL-ID 36-099-1500.000	1 LOMBARD BL 32 36 ON ASHTABUL A X 85 ON A 2 IND USE CODE 320 1,610	00	1,610								
LAWRENCE FEDERAL SAVING & LOAN ASSOC. ABATEMENT 92-99 PARCEL-ID 36-099-1500.333	ABATEMENT ABT USE CODE 710 00	5,820	5,820								
LAWRENCE FEDERAL SAVINGS & LOAN ASSOCIATION	1 LOMBARD BL 32 36 ON ASHTABUL A X 85 2										

TAX RATE 40.40
A/R RED FACTOR 15.4224
OTH RED FACTOR 13.8603

LAWRENCE
TAX DISTRICT 36-UPPER TWP-FOURTH WARD-IRONTON CORP-IRONTON S.D.

GENERAL TAX LIST AND DUPLICATE OF REAL AND PUBLIC UTILITY PROPERTY
COUNTY REAL ESTATE TAXES AND SPECIAL ASSESSMENTS

12/23/96

TAX YEAR 1996
INTEREST RATE
PAGE NO 6606

OWNER'S NAME MAILING ADDRESS	DESCRIPTION			TAXES CHARGED	DECEMBER TAXES	PENALTY	JUNE TAXES	PENALTY	TOTAL DELINQUENT	C. D. DATE	MEMO
	LAND	IMPROVEMENTS	TOTAL VALUE								
311 SO 5TH IRONTON, OHIO 45638-0000 VOL 572 PG 467 PARCEL-ID 36-099-1600.000		COM USE CODE 400 1,610	00 1,610								
THACKER, HELEN 324 ASHTABULA ST. IRONTON, OHIO 45638 VOL 542 PG 632 PARCEL-ID 36-099-1700.000 12-09-96 87.72	1/2 LOMBARD BLK 32 85' ON 4TH X 38' ON ASHTABULA RES USE CODE 510 1,430 HOMESITE VALUE LISTED BELOW 1,430	8,170 8,170	9,600 9,600								
THACKER, HELEN 324 ASHTABULA ST. IRONTON, OHIO 45638 VOL 542 PG 632 PARCEL-ID 36-099-1800.000 12-09-96 9.32	LOT 2 LOMBARD BLK 32 10'X110' RES USE CODE 500 290	00	290								
MORGAN, MARY ANN 324 ASHTUBULA ST IRONTON, OHIO 45638 VOL 542 PG 669 PARCEL-ID 36-099-1800.001 11-12-96 170.13	LOT 3 LOMBARD BLK 32 RES USE CODE 510 1,720 HOMESITE VALUE LISTED BELOW 1,720	8,680 8,680	10,400 10,400								
HARRIS, DAVID L. C/O DAVE HARRIS RT. 4, BOX 387 PROCTORVILLE, OHIO 45669 VOL 570 PG 209 PARCEL-ID 36-100-0100.000	-00-00 4LOMBARD BLOCK 32 0000.00A COM USE CODE 400 2,770	15,890	18,660								
BARE, LARRY E. 1750 REYNOLDS ST IRONTON, OHIO 45638 VOL 575 PG 693 PARCEL-ID 36-100-0200.000	10,11 LOMBARD BL 32 50' ON 4TH X 110 N & W RY. CO. COM USE CODE 400 1,300	00	1,300								
BARE, LARRY E. 1750 REYNOLDS ST IRONTON, OHIO 45638 VOL 575 PG 693 PARCEL-ID 36-100-0300.000	LOMBARD BLK 32 8-12 INCL & PT ALLEY & PT 4TH ST COM USE CODE 419 10,900	4,380	15,280								
DESCO FEDERAL CREDIT UNION P.O. BOX 1546 PORTSMOUTH, OHIO 45662 VOL 546 PG 679 PARCEL-ID 36-100-0400.000	-00-00 17LOMBARD BLOCK 32 18, 19 0000.00A COM USE CODE 444 7,810	111,270	119,080								
DESCO FEDERAL CREDIT UNION P.O. BOX 1546 PORTSMOUTH, OHIO 45662	-00-00 20LOMBARD BLOCK 32 0000.00A COM USE CODE 456										

TAX RATE 40.40
A/R RED FACTOR 15.4224
OTH RED FACTOR 13.8603

LAWRENCE
TAX DISTRICT 36-UPPER TWP-FOURTH WARD-IRONTON CORP-IRONTON S.D.

GENERAL TAX LIST AND DUPLICATE OF REAL AND PUBLIC UTILITY PROPERTY
COUNTY REAL ESTATE TAXES AND SPECIAL ASSESSMENTS

12/23/96

TAX YEAR 1996
INTEREST RATE
PAGE NO 6607

OWNER'S NAME MAILING ADDRESS	DESCRIPTION			TAXES CHARGED	DECEMBER TAXES	PENALTY	JUNE TAXES	PENALTY	TOTAL DELINQUENT	C. D. DATE	MEMO
	LAND	IMPROVEMENTS	TOTAL VALUE								
VOL 587 PG 94 PARCEL-ID 36-100-0500.000	5,540	1,980	7,520								
BARE, LARRY E. 1750 REYNOLDS ST IRONTON, OHIO 45638 VOL 575 PG 693 PARCEL-ID 36-100-0600.000	21 LOMBARD BL 32 OLD PL LESS P T NEXT OF RT OF WAY PT LOT 11 NEXT R W COM USE CODE 400 1,550	00	1,550								
BARE, LARRY E. 1750 REYNOLDS ST IRONTON, OHIO 45638 VOL 575 PG 693 PARCEL-ID 36-100-0700.000	21 LOMBARD BL 32 PTS OLD RT OF WAY 22 COM USE CODE 400 1,600	00	1,600								
ICE CREEK LAND COMPANY, INC. 2204 SO 10TH ST IRONTON, OHIO 45638 VOL 600 PG 444 PARCEL-ID 36-100-0800.000	23 LOMBARD BL 32 PT N OF RR 9. 23 ON 3RD ST. COM USE CODE 400 570	00	570								
ARMSTRONG, KENNETH P. & ANN K. 2302 SO 4TH ST IRONTON, OHIO 45638-000 VOL 568 PG 173 PARCEL-ID 36-100-1000.000	1 LOMBARD BL 33 J R BROWNS SD 11 OF LOT 42 AUD PL 1870 COM USE CODE 401 2,520	10,090	12,610								
MARKINS, ARTHUR E. & GISELA 2806 SO. 4TH ST IRONTON, OHIO 45638 VOL 537 PG 257 PARCEL-ID 36-100-1100.000	2 LOMBARD BL 33 JRC BROWN SD 1 2 OF LOT 42 RES USE CODE 510 1,800 HOMESITE VALUE LISTED BELOW 1,800	10,970 10,970	12,770 12,770								
WIKOFF, SHARON 2808 SO. 4TH ST IRONTON, OHIO 45638 VOL 577 PG 703 PARCEL-ID 36-100-1200.000	-00-00 3LOMBARD BLOCK 33 0000.00A RES USE CODE 510 00	00	00								
05-03-96 TRNSF TO 36-100-1200.000 WIKOFF, DANIEL J. SR & SH											
WIKOFF, DANIEL J. SR & SHARON 2808 SO. 4TH ST IRONTON, OHIO 45638 VOL 609 PG 345 PARCEL-ID 36-100-1200.000	-00-00 3LOMBARD BLOCK 33 0000.00A RES USE CODE 510 1,800 HOMESITE VALUE LISTED BELOW 1,800	8,340 8,140	10,140 9,940								
05-03-96 TRNSF FROM 36-100-1200.000 WIKOFF, SHARON											
ROSS, EUGENE & KATHLEEN LIFE EST. 2810 SO. 4TH ST	-00-00 4LOMBARD BLOCK 33 0000.00A RES USE CODE 510										

TAX RATE 40.40
A/R RED FACTOR 15.4224
OTH RED FACTOR 13.8603

LAWRENCE
TAX DISTRICT 36-UPPER TWP-FOURTH WARD-IRONTON CORP-IRONTON S.D.

GENERAL TAX LIST AND DUPLICATE OF REAL AND PUBLIC UTILITY PROPERTY
COUNTY REAL ESTATE TAXES AND SPECIAL ASSESSMENTS

12/23/96

TAX YEAR 1996
INTEREST RATE
PAGE NO 6608

OWNER'S NAME MAILING ADDRESS	DESCRIPTION			TAXES CHARGED	DECEMBER TAXES	PENALTY	JUNE TAXES	PENALTY	TOTAL DELINQUENT	C. D. DATE	MEMO
	LAND	IMPROVEMENTS	TOTAL VALUE								
IRONTON, OHIO 45638 VOL 457 PG 373 PARCEL-ID 36-100-1300.000	1,800 HOMESITE VALUE LISTED BELOW 1,800	6,370 6,370	8,170 8,170								
SMILEY, GERTRUDE E. 2824 S. 4TH ST. IRONTON, OHIO 45638 VOL 547 PG 370 PARCEL-ID 36-100-1400.000	-00-00 5 LOMBARD BLOCK 33 0000.00A RES USE CODE 500 1,230	00	1,230								
SMILEY, GERTRUDE E. 2824 S. 4TH ST. IRONTON, OHIO 45638 VOL 547 PG 370 PARCEL-ID 36-100-1500.000	-00-00 6 LOMBARD BLOCK 33 0000.00A RES USE CODE 510 1,640 HOMESITE VALUE LISTED BELOW 1,640	5,340 5,340	6,980 6,980								
SMILEY, GERTRUDE E. 2826 SO. 4TH ST IRONTON, OHIO 45638 VOL 547 PG 370 PARCEL-ID 36-100-1600.000	-00-00 7LOMBARD BLOCK 33 0000.00A RES USE CODE 510 1,640 HOMESITE VALUE LISTED BELOW 1,640	3,980 3,980	5,620 5,620		12/5/97) Helen E. Smith						
CARMON, GARY L. & BRENDA 2828 SOUTH 4TH STREET IRONTON, OHIO 45638 VOL 494 PG 41 PARCEL-ID 36-100-1700.000 12-09-96 386.17	-00-00 8LOMBARD N 1/2 BLOCK 3 3 0000.00A RES USE CODE 510 2,700 HOMESITE VALUE LISTED BELOW 2,700	8,590 8,590	11,290 11,290								
FANNIE KIZZEE, INC. AN OHIO CORP. 2740 S. 8TH ST IRONTON, OHIO VOL 443 PG 583 PARCEL-ID 36-100-1800.000	-00-00 9LOMBARD BLOCK 33 S 1/2 W H 0000.00A COM USE CODE 401 3,780	15,900	19,680								
HOLTZAPFEL, MARY E MAINS LIFE ESTATE 307 ASHTABULA ST. IRONTON, OHIO 45638-0000 VOL 567 PG 353 PARCEL-ID 36-101-0100.000	-00-00 11 LOMBARD BLOCK 33 LESS SW PT 40.03' X 61.13' 0000.00A RES USE CODE 510 1,090 HOMESITE VALUE LISTED BELOW 1,090	5,410 5,410	6,500 6,500								
HACKER, JAMES G. & JONI Z. 2324 GESWEIN STREET HANGING ROCK, OHIO 45638 VOL 554 PG 178 PARCEL-ID 36-101-0101.000	-00-00 11 LOMBARD BLOCK 33 W PT 40.03' ON 3RD ST X 61.13 ' 0000.00A RES USE CODE 510 1,150 HOMESITE VALUE LISTED BELOW 1,150	4,570 4,570	5,720 5,720								
BARBER, RUTH 2835 S. 3RD ST	-00-00 12LOMBARD BLOCK 33										

DAYTON LEGAL BLANK INC 60388

TAX RATE 40.40
A/R RED FACTOR 15.4224
OTH RED FACTOR 13.8603

LAWRENCE
TAX DISTRICT 36-UPPER TWP-FOURTH WARD-IRONTON CORP-IRONTON S.D.

GENERAL TAX LIST AND DUPLICATE OF REAL AND PUBLIC UTILITY PROPERTY
COUNTY REAL ESTATE TAXES AND SPECIAL ASSESSMENTS

12/23/96

TAX YEAR 1996
INTEREST RATE
PAGE NO 6609

OWNER'S NAME MAILING ADDRESS	DESCRIPTION			TAXES CHARGED	DECEMBER TAXES	PENALTY	JUNE TAXES	PENALTY	TOTAL DELINQUENT	C. D. DATE	MEMO
	LAND	IMPROVEMENTS	TOTAL VALUE								
IRONTON, OHIO 45638 VOL 427 PG 129	0000.00A	RES USE CODE 510									
PARCEL-ID 36-101-0200.000	1,800	8,760	10,560								
	HOMESITE VALUE LISTED BELOW										
	1,800	8,760	10,560								
4-C REALTY 729 6TH ST PORTSMOUTH, OHIO 45662 VOL 545 PG 659	-00-00 13LOMBARD										
	BLOCK 33		14, 15								
	0000.00A	COM USE CODE 452									
PARCEL-ID 36-101-0300.000	8,000	1,540	9,540								
LYKINS, PAUL E 2902 SO 4TH ST IRONTON, OHIO 45638 VOL 573 PG 742	-00-00 16LOMBARD										
	BLOCK 33										
	0000.00A	COM USE CODE 429									
PARCEL-ID 36-101-0400.000	2,670	7,880	10,550								
	HOMESITE VALUE LISTED BELOW										
	00	4,140	4,140								
11-12-96 8.00											
GAFFNEY, RONALD & SHARON 2809 SO. 3RD. STREET IRONTON, OHIO 45638 VOL 549 PG 365	17 LOMBARD BL 33 JRC BROWNS SD										
	1 FR AUD PLAT 1870										
		COM USE CODE 447									
PARCEL-ID 36-101-0500.000	2,170	5,640	7,810								
	HOMESITE VALUE LISTED BELOW										
	00	5,640	5,640								
HUBER, LOUISE A. 3108 SO. 5TH ST IRONTON, OHIO 45638 VOL 475 PG 679	-00-00 1LOMBARD										
	BLOCK 40		2								
	0000.00A	RES USE CODE 510									
PARCEL-ID 36-101-0700.000	4,150	16,950	21,100								
	HOMESITE VALUE LISTED BELOW										
	4,150	14,030	18,180								
RUST, RICHARD ETAL 3112 S. 5TH ST IRONTON, OHIO 45638 VOL 559 PG 420	-00-00 3LOMBARD										
	BLOCK 40										
	0000.00A	RES USE CODE 510									
PARCEL-ID 36-101-0800.000	1,900	6,700	8,600								
	HOMESITE VALUE LISTED BELOW										
	1,900	6,700	8,600								
HUGHES, THOMAS V. LIFE EST RE M HUGHES, GARY L. 3116 SO. 5TH ST IRONTON, OHIO 45638 VOL 535 PG 202	-00-00 4LOMBARD										
	BLOCK 40										
	0000.00A	RES USE CODE 510									
PARCEL-ID 36-101-0900.000	1,900	7,620	9,520								
	HOMESITE VALUE LISTED BELOW										
	1,900	6,850	8,750								
HUGHES, THOMAS V. LIFE EST RE M HUGHES, GARY L. 3116 SO. 5TH ST IRONTON, OHIO 45638 VOL 535 PG 202	-00-00 5LOMBARD										
	BLOCK 40										
	0000.00A	RES USE CODE 500									
PARCEL-ID 36-101-1000.000	1,300	00	1,300								
SHELTON, RAY V & BETTY L	-00-00 6LOMBARD										

TAX RATE 40.40
A/R RED FACTOR 15.4224
OTH RED FACTOR 13.8603

LAWRENCE
TAX DISTRICT 36-UPPER TWP-FOURTH WARD-IRONTON CORP-IRONTON S.D.

GENERAL TAX LIST AND DUPLICATE OF REAL AND PUBLIC UTILITY PROPERTY
COUNTY REAL ESTATE TAXES AND SPECIAL ASSESSMENTS

12/23/96

TAX YEAR 1996
INTEREST RATE
PAGE NO 6610

OWNER'S NAME MAILING ADDRESS	DESCRIPTION			TAXES CHARGED	DECEMBER TAXES	PENALTY	JUNE TAXES	PENALTY	TOTAL DELINQUENT	C. D. DATE	MEMO
	LAND	IMPROVEMENTS	TOTAL VALUE								
3122 SO. 5TH ST IRONTON, OHIO 45638 VOL 282 PG 641	BLOCK 40										
	0000.00A	RES USE CODE 510									
PARCEL-ID 36-101-1100.000	1,900	11,380	13,280								
	HOMESITE VALUE LISTED BELOW										
	1,900	9,320	11,220								
FAULKNER, GLORIA P.O.BOX 435 IRONTON, OH 45638 VOL 600 PG 315, 317	7 LOMBARD BL 40 WHOLE FR. 8			Sharon Code-							
		RES USE CODE 510									
PARCEL-ID 36-101-1200.000	1,300	3,650	4,950								
	HOMESITE VALUE LISTED BELOW										
	1,300	3,650	4,950								
BROWN, RICHARD R. & SHELIA 3127 S. 4TH ST. IRONTON, OHIO 45638 VOL 433 PG 29	13 LOMBARD BL 40 WHOLE 21.3 S SIDE 14										
		RES USE CODE 510									
PARCEL-ID 36-101-1300.000	380	8,070	8,450								
	HOMESITE VALUE LISTED BELOW										
	380	8,070	8,450								
WEBB, ROBERT L. & HELEN M. 3125 S. 4TH ST. IRONTON, OHIO 45638 VOL 479 PG 528	14 LOMBRD BL 40 18.7 N SIDE			CHOICES, Inc.							
		RES USE CODE 500									
PARCEL-ID 36-101-1400.000	620	00	620								
WEBB, ROBERT L. & HELEN M. 3125 S. 4TH ST. IRONTON, OHIO 45638 VOL 479 PG 528	15 LOMBARD BL 40 19.3 S SIDE & CEN PT			Same-							
		RES USE CODE 510									
PARCEL-ID 36-101-1500.000	910	7,480	8,390								
	HOMESITE VALUE LISTED BELOW										
	910	6,710	7,620								
SLOAN, JANET SUE C/O JANET S. MORROW 354 KING EDWARD EAST COLUMBUS, OHIO 43228	15 LOMBARD BL 40 35 X 132 16										
		RES USE CODE 510									
PARCEL-ID 36-101-1600.000	1,510	3,870	5,380								
	HOMESITE VALUE LISTED BELOW										
	1,510	3,870	5,380								
HARBOLT, ROBERT E III & MELISSA 3119 SO 4TH ST IRONTON, OHIO 45638 VOL 572 PG 588	16 LOMBARD BL 40 35 X 132 17										
		RES USE CODE 510									
PARCEL-ID 36-101-1700.000	1,660	9,440	11,100								
	HOMESITE VALUE LISTED BELOW										
	1,660	9,440	11,100								
FAULKNER, MARY ANN 3115 S. 4TH ST IRONTON, OHIO 45638 VOL 551 PG 158	17 LOMBARD BL 40 35 ON 4TH X 132 18										
		RES USE CODE 510									
PARCEL-ID 36-101-1800.000	1,510	3,980	5,490								
	HOMESITE VALUE LISTED BELOW										
	1,510	3,980	5,490								
ROBERTS, HOWARD K. & WANDA J P. O. BOX 4152 IRONTON, OHIO 45638 VOL 557 PG 126	-00-00 18LOMBARD										
	BLOCK 40		35 ON 4								
	T 0000.00A	RES USE CODE 500									

DAYTON LEGAL BLANK INC 60388

TAX RATE 40.40
A/R RED FACTOR 15.4224
OTH RED FACTOR 13.8603

LAWRENCE
TAX DISTRICT 36-UPPER TWP-FOURTH WARD-IRONTON CORP-IRONTON S.D.

GENERAL TAX LIST AND DUPLICATE OF REAL AND PUBLIC UTILITY PROPERTY
COUNTY REAL ESTATE TAXES AND SPECIAL ASSESSMENTS

12/23/96

TAX YEAR 1996
INTEREST RATE

OWNER'S NAME MAILING ADDRESS	DESCRIPTION			TAXES CHARGED	DECEMBER TAXES	PENALTY	JUNE TAXES	PENALTY	TOTAL DELINQUENT	C. D. DATE	MEMO
	LAND	IMPROVEMENTS	TOTAL VALUE								
PARCEL-ID 36-102-0100.000	1,130	00	1,130								
ROBERTS, HOWARD K. & WANDA J. P. O. BOX 4152 IRONTON, OHIO 45638 VOL 557 PG 126 PARCEL-ID 36-102-0200.000	-00-00 19 LOMBARD BLOCK 40 LESS 37 ' 0000.00A RES USE CODE 500 100	00	100								
ROBERTS, HOWARD K. & WANDA J. P. O. BOX 4152 IRONTON, OHIO 45638 VOL 557 PG 126 PARCEL-ID 36-102-0201.000	-00-00 19 LOMBARD BLOCK 40 37' ONL Y 0000.00A RES USE CODE 510 1,920 HOMESITE VALUE LISTED BELOW 1,920	16,110 15,010	18,030 16,930								
CHATFIELD, JOSEPH F & GEORGIA 4TH & LORAIN ST IRONTON, OHIO 45638 PARCEL-ID 36-102-0300.000	-00-00 20LOMBARD BLOCK 40 0000.00A RES USE CODE 510 2,080 HOMESITE VALUE LISTED BELOW 2,080	15,800 15,800	17,880 17,880								
1824 ENTERPRISES INC. 811 NEAL AVE IRONTON, OHIO 45638 VOL 546 PG 45 PARCEL-ID 36-102-0400.000	1 LOMBARD BL 42 & PT ALLEYS 2, 3 COM USE CODE 400 4,680	00	4,680								
IRONTON BD. OF EDUCATION IRONTON, OHIO PARCEL-ID 36-102-0510.000	-00-00 LOMBARD SCHOOL BL 41 FOR SPECIAL ASSESSM E 0000.00A RES USE CODE 500 00	00	00								
BOARD OF COMMISSIONERS OF LAWR ENCE COUNTY VETERAN'S SQUARE IRONTON, OHIO 45638 VOL 574 PG 140 PARCEL-ID 36-102-0511.000	-00-00 LOMBARD SCHOOL BLK 41 L OTS 9-32 EXM USE CODE 620 20,200	110,800	131,000								
1824 ENTERPRISES INC. 811 NEAL AVE. IRONTON, OHIO 45638 VOL 546 PG 45 PARCEL-ID 36-102-0600.000	4 LOMBARD BL 42 & PT ALLEY COM USE CODE 400 1,390	00	1,390								
LAWRENCE OHIO INVESTORS, LTD. C/O REILLY MORTGAGE GROUP INC 2000 CORPORATE RIDGE SUITE 925 MCLEAN, VA. 22102 VOL 615 PG 269 PARCEL-ID 36-102-0700.000 11-08-96 TRNSF FROM 36-102-0700.000 BANASIK, ROBERT C.	-00-00 8 LOMBARD BLOCK 42 & PT 40X8 VACATED BEECH ALLEY COM USE CODE 442 2,940	146,510	149,450								

TAX RATE 40.40
A/R RED FACTOR 15.4224
OTH RED FACTOR 13.8603

LAWRENCE
TAX DISTRICT 36-UPPER TWP-FOURTH WARD-IRONTON CORP-IRONTON S.D.

GENERAL TAX LIST AND DUPLICATE OF REAL AND PUBLIC UTILITY PROPERTY
COUNTY REAL ESTATE TAXES AND SPECIAL ASSESSMENTS

12/23/96

TAX YEAR 1996
INTEREST RATE

OWNER'S NAME MAILING ADDRESS	DESCRIPTION			TAXES CHARGED	DECEMBER TAXES	PENALTY	JUNE TAXES	PENALTY	TOTAL DELINQUENT	C. D. DATE	MEMO
	LAND	IMPROVEMENTS	TOTAL VALUE								
BANASIK, ROBERT C. 1207 N. HIGH ST. COLUMBUS,OHIO 43201 VOL 501 PG 50 PARCEL-ID 36-102-0700.000 11-08-96 TRNSF TO 36-102-0700.000 LAWRENCE OHIO INVESTORS,	-00-00 8 LOMBARD BLOCK 42 & PT 40X8 VACATED BEECH ALLEY COM USE CODE 442 00	00	00								
BANASIK, ROBERT C. 1207 N. HIGH ST. COLUMBUS, OHIO 43201 VOL 501 PG 50 PARCEL-ID 36-102-0800.000 11-08-96 TRNSF TO 36-102-0800.000 LAWRENCE OHIO INVESTORS,	9 & 10 LOMBARD BLOCK 42 & PT 8 0X8 VACATED BEECH ALLEY COM USE CODE 400 00	00	00								
LAWRENCE OHIO INVESTORS, LTD. C/O REILLY MORTGAGE GROUP INC 2000 CORPORATE RIDGE SUITE 925 MCLEAN, VA. 22102 VOL 615 PG 269 PARCEL-ID 36-102-0800.000 11-08-96 TRNSF FROM 36-102-0800.000 BANASIK, ROBERT C.	9 & 10 LOMBARD BLOCK 42 & PT 8 0X8 VACATED BEECH ALLEY COM USE CODE 400 4,000	00	4,000								
BANASIK, ROBERT C. 1207 N. HIGH ST. COLUMBUS, OHIO 43201 PLAT 9 PG 69 PARCEL-ID 36-102-0900.000 11-08-96 SPLIT TO 36-102-0900.000 BANASIK, ROBERT C. 11-08-96 SPLIT TO 36-102-0900.001 LAWRENCE OHIO INVESTORS,	10 LOMBARD BL 42 PT & PT LOT 2 3 OLD PLAT & PT 25X8 VAC BEECH ALLEY COM USE CODE 400 00	00	00								
BANASIK, ROBERT C. C/O REILLY MORTGAGE GROUP INC 2000 CORPORATE RIDGE SUITE 925 MCLEAN, VA. 22102 PLAT 9 PG 69 PARCEL-ID 36-102-0900.000 11-08-96 SPLIT FROM 36-102-0900.000 BANASIK, ROBERT C.	10 LOMBARD BL 42 PT & PT LOT 2 3 OLD PLAT LESS VACATED BEECH ALLEY COM USE CODE 400 2,230	00	2,230								
LAWRENCE OHIO INVESTORS, LTD 1507 N. HIGH ST SUITE 300 P.O. BOX 8309 COLUMBUS, OHIO 43201-8309 VOL 615 PG 269 PARCEL-ID 36-102-0900.001 11-08-96 SPLIT FROM 36-102-0900.000 BANASIK, ROBERT C.	VACATED BEECH ALLEY ADJ TO 10 LOMBARD BL 42 PT & PT 23 OLD P LAT COM USE CODE 400 110	00	110								

DAYTON LEGAL BLANK INC 60388

TAX RATE 40.40
A/R RED FACTOR 15.4224
OTH RED FACTOR 13.8603

LAWRENCE
TAX DISTRICT 36-UPPER TWP-FOURTH WARD-IRONTON CORP-IRONTON S.D.

GENERAL TAX LIST AND DUPLICATE OF REAL AND PUBLIC UTILITY PROPERTY
COUNTY REAL ESTATE TAXES AND SPECIAL ASSESSMENTS

12/23/96

TAX YEAR 1996
INTEREST RATE

OWNER'S NAME MAILING ADDRESS	DESCRIPTION			TAXES CHARGED	DECEMBER TAXES	PENALTY	JUNE TAXES	PENALTY	TOTAL DELINQUENT	C. D. DATE	MEMO
	LAND	IMPROVEMENTS	TOTAL VALUE								
BANASIK, ROBERT C. C/O REILLY MORTGAGE GROUP INC 2000 CORPORATE RIDGE SUITE 925 MCLEAN, VA. 22102 VOL 594 PG 463 PARCEL-ID 36-102-1000.000	11 LOMBARD BL 42 LESS VACATED BEECH ALLEY IND USE CODE 300 2,770	00	2,770								
11-08-96 SPLIT FROM 36-102-1000.000 BANASIK, ROBERT C.											
BANASIK, ROBERT C. 1207 NO HIGH ST SUITE 300 P.O. BOX 8307 COLUMBUS, OHIO VOL 594 PG 463 PARCEL-ID 36-102-1000.000	11 LOMBARD BLOCK 42 & PT 45X8 VACATED BEECH ALLEY IND USE CODE 300 00	00	00								
11-08-96 SPLIT TO 36-102-1000.000 BANASIK, ROBERT C. 11-08-96 SPLIT TO 36-102-1000.001 LAWRENCE OHIO INVESTORS,											
LAWRENCE OHIO INVESTORS, LTD. 1207 N. HIGH ST SUITE 300 P/O. BOX 8309 COLUMBUS, OHIO 43201-8309 VOL 615 PG 269 PARCEL-ID 36-102-1000.001	VACATED BEECH ALLEY ADJ TO 11 LOMBARD BL 42 COM USE CODE 400 190	00	190								
11-08-96 SPLIT FROM 36-102-1000.000 BANASIK, ROBERT C.											
BANASIK, ROBERT C. SUITE 300 P.O. BOX 8307 COLUMBUS, OHIO VOL 594 PG 463 PARCEL-ID 36-102-1100.000	12 & 13 LOMBARD BLOCK 42 & PT 85X8 VACATED BEECH ALLEY IND USE CODE 300 00	00	00								
11-08-96 SPLIT TO 36-102-1100.000 BANASIK, ROBERT C. 11-08-96 SPLIT TO 36-102-1100.001 LAWRENCE OHIO INVESTORS,											
BANASIK, ROBERT C. C/O REILLY MORTGAGE GROUP INC. 2000 CORPORATE RIDGE SUITE 925 MCLEAN, VA. 22102 VOL 594 PG 463 PARCEL-ID 36-102-1100.000	12 & 13 LOMBARD BL 42 LESS VAC BEECH ALLEY IND USE CODE 300 5,540	00	5,540								
11-08-96 SPLIT FROM 36-102-1100.000 BANASIK, ROBERT C.											
LAWRENCE OHIO INVESTORS, LTD. 1207 N. HIGH ST SUITE 300 P.O. BOX 8309 COLUMBUS, OHIO 45201-8309 VOL 615 PG 269 PARCEL-ID 36-102-1100.001	VACATED BEECH ALLEY ADJ TO 12 & 13 LOMBARD BLOCK 42 COM USE CODE 400 340	00	340								
11-08-96 SPLIT FROM 36-102-1100.000 BANASIK, ROBERT C.											

TAX RATE 40.40
A/R RED FACTOR 15.4224
OTH RED FACTOR 13.8603

LAWRENCE
TAX DISTRICT 36-UPPER TWP-FOURTH WARD-IRONTON CORP-IRONTON S.D.

GENERAL TAX LIST AND DUPLICATE OF REAL AND PUBLIC UTILITY PROPERTY
COUNTY REAL ESTATE TAXES AND SPECIAL ASSESSMENTS

12/23/96

TAX YEAR 1996
INTEREST RATE

OWNER'S NAME MAILING ADDRESS	DESCRIPTION			TAXES CHARGED	DECEMBER TAXES	PENALTY	JUNE TAXES	PENALTY	TOTAL DELINQUENT	C. D. DATE	MEMO
	LAND	IMPROVEMENTS	TOTAL VALUE								
1824 ENTERPRISES INC. 811 NEAL AVE IRONTON, OHIO 45638 VOL 546 PG 45 PARCEL-ID 36-102-1200.000	-00-00 17LOMBARD BLOCK 42 0000.00A COM USE CODE 400 1,460	00	1,460								
1824 ENTERPRISES INC. 811 NEAL AVE IRONTON, OHIO 45638 VOL 546 PG 45 PARCEL-ID 36-102-1300.000	-00-00 18LOMBARD BLOCK 42 19, 20 0000.00A COM USE CODE 400 4,930	00	4,930								
1824 ENTERPRISES INC. 811 NEAL AVE IRONTON, OHIO 45638 PARCEL-ID 36-102-1300.333	TAX ABATEMENT ONLY EXPIRES TAX YEAR 1996 ABT USE CODE 720 00	29,370	29,370								
LAWRENCE OHIO INVESTORS, LTD. C/O REILLY MORTGAGE GROUP INC 2000 CORPORATE RIDGE SUITE 925 MCLEAN, VA. 22102 VOL 615 PG 269 PARCEL-ID 36-102-1400.000	LOMBARD BL 42 50X132 COR 5TH & RY PT LOT 10&11 OLD PLAT & PT VAC BEECH COM USE CODE 400 3,680	00	3,680								
11-08-96 TRNSF FROM 36-102-1400.000 BANASIK, ROBERT C.											
BANASIK, ROBERT C. 1207 N. HIGH ST. COLUMBUS, OHIO 43201 VOL 501 PG 50 PARCEL-ID 36-102-1400.000	LOMBARD BL 42 50X132 COR 5TH & RY PT LOT 10&11 OLD PLAT & PT VAC BEECH COM USE CODE 400 00	00	00								
11-08-96 TRNSF TO 36-102-1400.000 LAWRENCE OHIO INVESTORS,											
BANASIK, ROBERT C. C/O REILLY MORTGAGE GROUP INC 2000 CORPORATE RIDGE SUITE 925 MCLEAN, VA. 22102 VOL 594 PG 463 PARCEL-ID 36-102-1500.000	22 LOMBARD BL 42 25 X 132 & PT 10&23 OLD PLAT LESS VAC BEECH ALLEY IND USE CODE 300 1,730	00	1,730								
11-08-96 SPLIT FROM 36-102-1500.000 BANASIK, ROBERT C.											
BANASIK, ROBERT C. 1207 NO HIGH ST SUITE 300 P.O. BOX 8307 COLUMBUS, OHIO VOL 594 PG 463 PARCEL-ID 36-102-1500.000	22 LOMBARD BL 42 25X132 & PT 10&23 OLD PLAT & PT VAC BEECH ALLEY 25X8 IND USE CODE 300 00	00	00								
11-08-96 SPLIT TO 36-102-1500.000 BANASIK, ROBERT C. 11-08-96 SPLIT TO 36-102-1500.001 LAWRENCE OHIO INVESTORS,											

DAYTON LEGAL BLANK INC 60388

TAX RATE 40.40
A/R RED FACTOR 15.4224
OTH RED FACTOR 13.8603

LAWRENCE
TAX DISTRICT 36-UPPER TWP-FOURTH WARD-IRONTON CORP-IRONTON S.D.

GENERAL TAX LIST AND DUPLICATE OF REAL AND PUBLIC UTILITY PROPERTY
COUNTY REAL ESTATE TAXES AND SPECIAL ASSESSMENTS

12/23/96

TAX YEAR 1996
INTEREST RATE
PAGE NO 6615

OWNER'S NAME MAILING ADDRESS	DESCRIPTION			TAXES CHARGED	DECEMBER TAXES	PENALTY	JUNE TAXES	PENALTY	TOTAL DELINQUENT	C. D. DATE	MEMO
	LAND	IMPROVEMENTS	TOTAL VALUE								
LAWRENCE OHIO INVESTORS, LTD. 1207 N. HIGH ST SUITE 300 P.O. BOX 8209 COLUMBUS, OHIO 43201-8309 VOL 615 PG 269 PARCEL-ID 36-102-1500.001	VACATED BEECH ALLEY ADJ TO 22 LOMBARD BL 42 & PT 10 &23 OLD PLAT COM USE CODE 400 110	00	110								
11-08-96 SPLIT FROM 36-102-1500.000 BANASIK, ROBERT C.											
1824 ENTERPRISES INC. 811 NEAL AVE. IRONTON, OHIO 45638 VOL 546 PG 45 PARCEL-ID 36-102-1600.000	LOMBARD BLK 42 BEECH ALLREY FR ASHTABULA TO CAMP R/W COM USE CODE 400 740	00	740								
BOARD OF COUNTY COMMISSIONERS OF LAWRENCE COUNTY VETERAN'S SQUARE IRONTON, OHIO 45638 VOL 574 PG 140 PARCEL-ID 36-102-1700.000	-00-00 LOMBARD SCHOOL BLK 41 LOTS 1-8 EXM USE CODE 620 29,400	00	29,400								
BD. OF EDUCATION IRONTON IRONTON, OHIO PARCEL-ID 36-102-1710.000	-00-00 LOMBARD SCHOOL FOR SPECIAL ASSESSMENT ONLY 0000.00A RES USE CODE 500 00	00	00								
SMITH, VIRGINIA & ETHEL SMITH LIFE ESTATE 2802 SO. 5TH ST IRONTON, OHIO 45638 VOL 570 PG 159 & 161 PARCEL-ID 36-102-1800.000	-00-00 1LOMBARD BLOCK 43 0000.00A RES USE CODE 510 1,900 HOMESITE VALUE LISTED BELOW 1,900	8,330 8,330	10,230 10,230								
IRONTON BD. OF EDUCATION C/O IRONTON BD OF EDUCATION 5TH & CENTER ST IRONTON, OHIO 45638 PARCEL-ID 36-102-1900.000	-00-00 BLK 41 BEECH ALLEY LOMBARD BLK 53 (SPECIAL ASSESSMENT) RES USE CODE 500 00	00	00								
DALE, ALBERT E. & DELPHINE L. C/O TERRY MIMARD 2804 SO. 5TH ST IRONTON, OHIO 45638 VOL 495 PG 85 PARCEL-ID 36-103-0100.000	-00-00 2LOMBARD BLOCK 43 0000.00A RES USE CODE 510 1,900 HOMESITE VALUE LISTED BELOW 1,900	8,030 8,030	9,930 9,930								
BARNES, PAUL EUGENE & CHARLENE LOUIS 2810 S 5TH ST. IRONTON, OHIO 45638 VOL 524 PG 367 PARCEL-ID 36-103-0200.000	-00-00 3LOMBARD BLOCK 43 0000.00A RES USE CODE 510 1,900	7,210	9,110								

TAX RATE 40.40
A/R RED FACTOR 15.4224
OTH RED FACTOR 13.8603

LAWRENCE
TAX DISTRICT 36-UPPER TWP-FOURTH WARD-IRONTON CORP-IRONTON S.D.

GENERAL TAX LIST AND DUPLICATE OF REAL AND PUBLIC UTILITY PROPERTY
COUNTY REAL ESTATE TAXES AND SPECIAL ASSESSMENTS

12/23/96

TAX YEAR 1996
INTEREST RATE
PAGE NO 6616

OWNER'S NAME MAILING ADDRESS	DESCRIPTION			TAXES CHARGED	DECEMBER TAXES	PENALTY	JUNE TAXES	PENALTY	TOTAL DELINQUENT	C. D. DATE	MEMO
	LAND	IMPROVEMENTS	TOTAL VALUE								
SHAFER, MICHAEL L & PATRICIA A 2816 SO 5TH ST IRONTON, OHIO 45638 VOL 594 PG 284 PARCEL-ID 36-103-0300.000	-00-00 4LOMBARD BLOCK 43 0000.00A RES USE CODE 510 1,900 HOMESITE VALUE LISTED BELOW 1,900	8,530 8,530	10,430 10,430								
WYLIE, CONNIE S. 2820 S 5TH ST. IRONTON, OHIO 45638 VOL 529 PG 670 PARCEL-ID 36-103-0400.000	-00-00 5LOMBARD BLOCK 43 0000.00A RES USE CODE 510 1,900 HOMESITE VALUE LISTED BELOW 1,900	7,190 6,690	9,090 8,590								
GOODIN, LUCILLE L. & RALPH LEE ROACH 2824 SO. 5TH ST IRONTON, OHIO 45638 VOL 355 PG76 PARCEL-ID 36-103-0500.000	-00-00 6LOMBARD BLOCK 43 0000.00A RES USE CODE 510 1,900 HOMESITE VALUE LISTED BELOW 1,900	11,440 11,440	13,340 13,340	APR 10/24/97 Ralph Lee Roach -							
FULLER, R. FRANK SR. & ONA M 2828 S. 5TH ST. IRONTON, OHIO 45638 VOL 538 PG 204 PARCEL-ID 36-103-0600.000	-00-00 7LOMBARD BLOCK 43 0000.00A RES USE CODE 510 1,900 HOMESITE VALUE LISTED BELOW 1,900	8,490 5,880	10,390 7,780	6/18/97 Robert Hankins							
SMITH, HELEN J. 2832 S. 5TH ST. IRONTON, OHIO 45638 PARCEL-ID 36-103-0700.000	-00-00 8LOMBARD BLOCK 43 0000.00A RES USE CODE 510 1,820 HOMESITE VALUE LISTED BELOW 1,820	8,120 8,120	9,940 9,940								
ARTHURS, JEAN ET AL 2836 SO. 5TH ST IRONTON, OHIO 45638 VOL 537 PG 128 PARCEL-ID 36-103-0800.000	-00-00 9LOMBARD BLOCK 43 0000.00A RES USE CODE 510 1,730 HOMESITE VALUE LISTED BELOW 1,730	5,160 5,160	6,890 6,890								
FISHER, TERESA L PAYNE 2443 SO 10TH ST IRONTON, OHIO 45638 VOL 604 PG 50 PARCEL-ID 36-103-0900.000	-00-00 10LOMBARD BLOCK 43 0000.00A RES USE CODE 510 1,730 HOMESITE VALUE LISTED BELOW 1,730	4,660 4,350	6,390 6,080								
WILLIS, PAUL E. & MARTHA L. 403 ASHTABULA STREET IRONTON, OHIO 45638 VOL 581 PG 539 PARCEL-ID 36-103-1000.000	-00-00 11LOMBARD BLOCK 43 0000.00A RES USE CODE 510 1,900	11,270	13,170								

DAYTON LEGAL BLANK INC 60388

TAX RATE 40.40
A/R RED FACTOR 15.4224
OTH RED FACTOR 13.8603

LAWRENCE
TAX DISTRICT 36-UPPER TWP-FOURTH WARD-IRONTON CORP-IRONTON S.D.

GENERAL TAX LIST AND DUPLICATE OF REAL AND PUBLIC UTILITY PROPERTY
COUNTY REAL ESTATE TAXES AND SPECIAL ASSESSMENTS

12/23/96

TAX YEAR 1996
INTEREST RATE
PAGE NO 6617

OWNER'S NAME MAILING ADDRESS	DESCRIPTION			TAXES CHARGED	DECEMBER TAXES	PENALTY	JUNE TAXES	PENALTY	TOTAL DELINQUENT	C. D. DATE	MEMO
	LAND	IMPROVEMENTS	TOTAL VALUE								
	HOMESITE VALUE LISTED BELOW										
	1,900	11,270	13,170								
KELLOGG, CARL M. AND LINDA L. 2831 S. 4TH ST IRONTON, OHIO 45638 VOL 485 PG 408 PARCEL-ID 36-103-1100.000	-00-00 12 LOMBARD BLOCK 43 0000.00A RES USE CODE 510										
	1,900	7,280	9,180								
	HOMESITE VALUE LISTED BELOW										
	1,900	6,920	8,820								
THOMPSON, GELNN E. & ALICE J. P.O. BOX 607 IRONTON, OHIO 45638 VOL 589 PG 525 PARCEL-ID 36-103-1200.000	-00-00 13LOMBARD BLOCK 43 0000.00A RES USE CODE 510										
	1,730	3,320	5,050								
	HOMESITE VALUE LISTED BELOW										
	1,730	3,320	5,050								
MAYS, MELODIE R 2825 SO 4TH ST IRONTON, OHIO 45638 VOL 611 PG 654/657 PARCEL-ID 36-103-1300.000	-00-00 14LOMBARD BLOCK 43 0000.00A RES USE CODE 510			12/5/97 Kenneth R. & Brenda J. Bailey							
	1,900	7,540	9,440								
	HOMESITE VALUE LISTED BELOW										
	1,900	7,540	9,440								
07-16-96 TRNSF FROM 36-103-1300.000 FARMER, WILLA MAE & MELOD											
FARMER, JAMES & WILLA MAE & FETTER, MELODY 2825 S 4TH ST. IRONTON, OHIO 45638 VOL 448 PG 673 PARCEL-ID 36-103-1300.000	-00-00 14LOMBARD BLOCK 43 0000.00A RES USE CODE 510										
	00	00	00								
07-16-96 TRNSF TO 36-103-1300.000 FARMER, WILLA MAE & MELOD											
FARMER, WILLA MAE & MELODIE R MAYS FKA MELODY FETTER 2825 SO 4TH ST IRONTON, OHIO 45638 VOL 448 PG 673 PARCEL-ID 36-103-1300.000	-00-00 14LOMBARD BLOCK 43 0000.00A RES USE CODE 510										
	00	00	00								
07-16-96 TRNSF FROM 36-103-1300.000 FARMER, JAMES & WILLA MAE & FETTER, MELODY											
07-16-96 TRNSF TO 36-103-1300.000 MAYS, MELODIE R											
ARTHUR, PAUL E. & KEITH ANN 2821 SO. 4TH STREET IRONTON, OHIO 45638 VOL 508 PG 391 PARCEL-ID 36-103-1400.000	-00-00 15LOMBARD BLOCK 43 0000.00A RES USE CODE 510										
	1,730	4,610	6,340								
	HOMESITE VALUE LISTED BELOW										
	1,730	4,610	6,340								
MCKINNEY, EDNA C/O JANET HANSHAW 2817 S. 4TH ST.	-00-00 16LOMBARD BLOCK 43 0000.00A RES USE CODE 540										

TAX RATE 40.40
A/R RED FACTOR 15.4224
OTH RED FACTOR 13.8603

LAWRENCE
TAX DISTRICT 36-UPPER TWP-FOURTH WARD-IRONTON CORP-IRONTON S.D.

GENERAL TAX LIST AND DUPLICATE OF REAL AND PUBLIC UTILITY PROPERTY
COUNTY REAL ESTATE TAXES AND SPECIAL ASSESSMENTS

12/23/96

TAX YEAR 1996
INTEREST RATE
PAGE NO 6618

OWNER'S NAME MAILING ADDRESS	DESCRIPTION			TAXES CHARGED	DECEMBER TAXES	PENALTY	JUNE TAXES	PENALTY	TOTAL DELINQUENT	C. D. DATE	MEMO
	LAND	IMPROVEMENTS	TOTAL VALUE								
IRONTON, OHIO 45638 VOL 569 PG 82 PARCEL-ID 36-103-1500.000	HOMESITE VALUE LISTED BELOW										
	1,900	9,890	11,790								
	1,900	9,890	11,790								
FANNIE KIZZEE, INC. AN OHIO CORP. 2740 S. 8TH ST IRONTON, OHIO VOL 443 PG 583 PARCEL-ID 36-103-1600.000	-00-00 17LOMBARD BLOCK 43 0000.00A RES USE CODE 520										
	1,900	8,380	10,280								
COLLINS, GREGORY A. 2809 S. 4TH ST. IRONTON, OHIO 45638 VOL 597 PG 103 PARCEL-ID 36-103-1700.000	-00-00 18LOMBARD BLOCK 43 0000.00A RES USE CODE 510										
	1,730	4,550	6,280								
	HOMESITE VALUE LISTED BELOW										
	1,730	3,960	5,690								
FISHER, BETTY C. 2805 SO. 4TH ST. IRONTON, OHIO 45638 VOL 568 PG 108 PARCEL-ID 36-103-1800.000	19 LOMBARD BL 43 WHOLE 10 S SIDE 20 RES USE CODE 510										
	2,380	11,650	14,030								
	HOMESITE VALUE LISTED BELOW										
	2,380	11,650	14,030								
LAWRENCE ENTERPRISES, PARTNERSHIP P.O. BOX 702 IRONTON, OHIO 45638 VOL 595 PG 448 PARCEL-ID 36-104-0200.000	20 LOMBARD BLK 43 PT 40 N SIDE RES USE CODE 520										
	1,900	10,790	12,690								
TRI-STATE REALTY & RENTALS, INC 111 FAIRVIEW AVE SOUTH POINT, OHIO 45680 VOL 612 PG 271 PARCEL-ID 36-104-0300.000	8 LOMBARD BL 44 PT LOT 2 FLN DAVIDSON ADD 40 ON 5TH X 92 RES USE CODE 510										
	1,440	5,530	6,970								
	HOMESITE VALUE LISTED BELOW										
	1,440	5,530	6,970								
07-31-96 TRNSF FROM 36-104-0300.000 COMBS, VERLIN L & DORIS A											
COMBS, VERLIN L & DORIS A ETAL 2560 1ST AVE. HUNTINGTON, WVA 25703 VOL 529 PG 214 PARCEL-ID 36-104-0300.000	8 LOMBARD BL 44 PT LOT 2 FLN DAVIDSON ADD 40 ON 5TH X 92 RES USE CODE 510										
	00	00	00								
07-31-96 TRNSF TO 36-104-0300.000 TRI-STATE REALTY & RENTAL											
DENNIN, AVERILL & MARY R. 006 C/O F. A. R. E. TAX SERVICE 17187 NO. LAUREL PK. DR. SUITE 437 LIVONIA, MI 48152 VOL 539 PG 53 PARCEL-ID 36-104-0400.000	9 LOMBARD BL 44 PT LOT 1 BLK 4 4 DAVIDSON ADD 40 ON 5TH X 92 RES USE CODE 510										
	1,580	8,190	9,770								
	HOMESITE VALUE LISTED BELOW										
	1,580	8,190	9,770								

DAYTON LEGAL BLANK INC 60388

TAX RATE 40.40
A/R RED FACTOR 15.4224
OTH RED FACTOR 13.8603

LAWRENCE
TAX DISTRICT 36-UPPER TWP-FOURTH WARD-IRONTON CORP-IRONTON S.D.

GENERAL TAX LIST AND DUPLICATE OF REAL AND PUBLIC UTILITY PROPERTY
COUNTY REAL ESTATE TAXES AND SPECIAL ASSESSMENTS

12/23/96

TAX YEAR 1996
INTEREST RATE
PAGE NO 6619

OWNER'S NAME MAILING ADDRESS	DESCRIPTION	LAND	IMPROVEMENTS	TOTAL VALUE	TAXES CHARGED	DECEMBER TAXES	PENALTY	JUNE TAXES	PENALTY	TOTAL DELINQUENT	C. D. DATE	MEMO
WILLIS, GARY L & LAURA C 417 WYANOKE ST IRONTON, OHIO 45638 VOL 320 PG 233 PARCEL-ID 36-104-0500.000	9 LOMBARD BL 44 120 ON BEECH ALLEY X 40 ON WYANOKE 10 RES USE CODE 510 HOMESITE VALUE LISTED BELOW	1,800 1,800	10,500 10,500	12,300 12,300								
WALKER, PAUL J. 058 C/O STAR BANK 425 WALNUT STREET P. O. BOX 1038 CINCINNATI, OHIO 45201-1038 PARCEL-ID 36-104-0600.000	10 LOMBARD BL 44 40 ON 5TH X 92 ON WYANOKE RES USE CODE 510 HOMESITE VALUE LISTED BELOW	1,580 1,580	8,340 8,340	9,920 9,920								
ALLIED CORP. C/O ALLIED SIGNAL INC. P. O. BOX 1057 MORRISTOWN, NJ. 07962-1057 VOL 156 PG 528 PARCEL-ID 36-104-0900.000	PT LOMBARD BLK 50; W1/2 6TH & CEM LN.; PT SUGAR ALLEY 1.30AC S. IND USE CODE 300	6,160	00	6,160								
ADKINS, KEITH ARON & WANDA JEAN 3109 S 5TH ST IRONTON, OHIO 45638 VOL 563 PG 786 PARCEL-ID 36-104-1000.000	-00-00 18LOMBARD BLOCK 50 0000.00A RES USE CODE 510 HOMESITE VALUE LISTED BELOW	1,900 1,900	6,510 6,510	8,410 8,410								
JOHNSON, JOHN ROBERT 1210 PENOBSCOT TR. IRONTON, OHIO 45638 VOL 496 PG 35 PARCEL-ID 36-104-1100.000	-00-00 19LOMBARD BLOCK 50 0000.00A RES USE CODE 530	2,080	18,710	20,790								
JOHNSON, JOHN ROBERT 1210 PENOBSCOT TR. IRONTON, OHIO 45638 VOL 496 PG 35 PARCEL-ID 36-104-1200.000	-00-00 20LOMBARD BLOCK 50 0000.00A RES USE CODE 530	2,080	18,710	20,790								
BUCHANAN, LUNATA A & SHERRI L MALONE 520 CLINTON ST. IRONTON, OHIO 45638 VOL 559 PG 73 PARCEL-ID 36-104-1300.000	-00-00 1LOMBARD BLOCK 51 0000.00A RES USE CODE 510 HOMESITE VALUE LISTED BELOW	2,080 2,080	19,930 19,930	22,010 22,010								
BUCHANAN, LUNATA A & SHERRI L MALONE 520 CLINTON ST. IRONTON, OHIO 45638 VOL 559 PG 73 PARCEL-ID 36-104-1400.000	-00-00 2LOMBARD BLOCK 51 0000.00A RES USE CODE 599	1,730	850	2,580								
BUNKER, ROBERT R	-00-00 3LOMBARD											

TAX RATE 40.40
A/R RED FACTOR 15.4224
OTH RED FACTOR 13.8603

LAWRENCE
TAX DISTRICT 36-UPPER TWP-FOURTH WARD-IRONTON CORP-IRONTON S.D.

GENERAL TAX LIST AND DUPLICATE OF REAL AND PUBLIC UTILITY PROPERTY
COUNTY REAL ESTATE TAXES AND SPECIAL ASSESSMENTS

12/23/96

TAX YEAR 1996
INTEREST RATE
PAGE NO 6620

OWNER'S NAME MAILING ADDRESS	DESCRIPTION	LAND	IMPROVEMENTS	TOTAL VALUE	TAXES CHARGED	DECEMBER TAXES	PENALTY	JUNE TAXES	PENALTY	TOTAL DELINQUENT	C. D. DATE	MEMO
3010 SOUTH 6TH STREET IRONTON, OHIO 45638 VOL 567 PG 86 PARCEL-ID 36-104-1500.000	BLOCK 51 0000.00A RES USE CODE 510 HOMESITE VALUE LISTED BELOW	1,900 1,900	7,440 7,440	9,340 9,340								
THOMPSON, DONALD R. & DONNA D. PO BOX 244 SOUTH POINT, OHIO 45680 VOL 511 PG 640 PARCEL-ID 36-104-1600.000	-00-00 4LOMBARD BLOCK 51 0000.00A RES USE CODE 510	1,900	7,460	9,360								
BROWN, BONNIE BELLE 3018 S. 6TH ST. IRONTON, OHIO 45638 VOL 578 PG 555 PARCEL-ID 36-104-1700.000	-00-00 5LOMBARD BLOCK 51 0000.00A RES USE CODE 510 HOMESITE VALUE LISTED BELOW	1,900 1,900	6,650 6,650	8,550 8,550								
BUNDY, CHARLES E 3022 SO 6TH ST IRONTON, OHIO 45638-2842 PARCEL-ID 36-104-1800.000	-00-00 6LOMBARD BLOCK 51 0000.00A RES USE CODE 510 HOMESITE VALUE LISTED BELOW	1,730 1,730	4,050 3,700	5,780 5,430								
ONDRUS, KARNELL 3026 S. 6TH ST. IRONTON, OHIO 45638 VOL 544 PG 17 PARCEL-ID 36-105-0100.000	-00-00 7LOMBARD BLOCK 51 0000.00A RES USE CODE 510 HOMESITE VALUE LISTED BELOW	2,080 2,080	15,000 11,970	17,080 14,050								
WILLIAMS, ERIC H. AND PAMELA SUE 3030 SOUTH 6TH ST. IRONTON, OHIO 45638 VOL 484 PG 496 PARCEL-ID 36-105-0200.000	-00-00 8 LOMBARD BLOCK 51 0000.00A RES USE CODE 510 HOMESITE VALUE LISTED BELOW	1,730 1,730	4,880 4,880	6,610 6,610								
POTTER, MAXINE 3034 6TH ST. IRONTON, OHIO 45638 VOL 454 PG 803 PARCEL-ID 36-105-0300.000	-00-00 9LOMBARD BLOCK 51 0000.00A RES USE CODE 510 HOMESITE VALUE LISTED BELOW	1,730 1,730	4,730 4,480	6,460 6,210								
CARPENTER, HAROLD & LINDA 3038 SO. 6TH ST IRONTON, OHIO VOL 315 PG 324 PARCEL-ID 36-105-0400.000	-00-00 10LOMBARD BLOCK 51 0000.00A RES USE CODE 510 HOMESITE VALUE LISTED BELOW	1,900 1,900	8,050 7,750	9,950 9,650								

DAYTON LEGAL BLANK INC 60388

TAX RATE 43.40
A/R RED FACTOR 15.4224
OTH RED FACTOR 13.8603

LAWRENCE
TAX DISTRICT 36-UPPER TWP-FOURTH WARD-IRONTON CORP-IRONTON S.D.

GENERAL TAX LIST AND DUPLICATE OF REAL AND PUBLIC UTILITY PROPERTY
COUNTY REAL ESTATE TAXES AND SPECIAL ASSESSMENTS

12/23/96

TAX YEAR 1996
INTEREST RATE
PAGE NO 6621

OWNER'S NAME MAILING ADDRESS	DESCRIPTION			TAXES CHARGED	DECEMBER TAXES	PENALTY	JUNE TAXES	PENALTY	TOTAL DELINQUENT	C. D. DATE	MEMO
	LAND	IMPROVEMENTS	TOTAL VALUE								
FERGUSON, LINDILOU 3039 SO. 5TH ST IRONTON, OHIO 45638 VOL 605 PG 332	11 LOMBARD BL 51 35 ON 5TH X 70 ON LORAIN RES USE CODE 510										
PARCEL-ID 36-105-0500.000	1,080	4,740	5,820								
	HOMESITE VALUE LISTED BELOW										
	1,080	4,510	5,590								
01-09-96 TRNSF FROM 36-105-0500.000 FERGUSON, MARLA											
FERGUSON, MARLA 3039 SO. 5TH ST IRONTON, OHIO 45638 VOL 559 PG 414	11 LOMBARD BL 51 35 ON 5TH X 70 ON LORAIN RES USE CODE 510										
PARCEL-ID 36-105-0500.000	00	00	00								
01-09-96 TRNSF TO 36-105-0500.000 FERGUSON, LINDILOU											
BURGE, TIMOTHY & ANNA 515 LORAIN ST IRONTON, OHIO 45638 VOL 597 PG 19	11 LOMBARD BL 51 PT 62 ON LORAIN X 35 ON A RES USE CODE 510										
PARCEL-ID 36-105-0600.000	1,210	5,210	6,420								
	HOMESITE VALUE LISTED BELOW										
	1,210	5,210	6,420								
SINGLETON, LORNA J. 2041 LEHNER RD. COLUMBUS, OHIO 43224 VOL 456 PG 524	11, 12 LOMBARD BL 51 45' ON STH X 132' LESS E 42' LOT 12 RES USE CODE 510										
PARCEL-ID 36-105-0700.000	1,760	7,830	9,590								
BUNKER, JACK W. 3033 1/2 S. 5TH ST. IRONTON, OHIO 45638 VOL 554 PG 466	12 LOMBARD BL 51 40' ON ALLEY X 42' RES USE CODE 510										
PARCEL-ID 36-105-0701.000	1,200	4,850	6,050								
	HOMESITE VALUE LISTED BELOW										
	1,200	4,850	6,050								
ANDERSON, GLADYS LIFE EST 3029 S. 5TH ST. IRONTON, OHIO 45638 VOL 581 PG 528	-00-00 13LOMBARD BLOCK 51 0000.00A RES USE CODE 510										
PARCEL-ID 36-105-0800.000	1,900	7,880	9,780								
	HOMESITE VALUE LISTED BELOW										
	1,900	7,880	9,780								
JOSEPH, DELORES & DANNY 1419 4TH. AVE. NORTH, DAKOTA 58523 VOL 364 PG 37	-00-00 14LOMBARD BLOCK 51 0000.00A RES USE CODE 510										
PARCEL-ID 36-105-0900.000	1,900	6,240	8,140								
	HOMESITE VALUE LISTED BELOW										
	1,900	6,110	8,010								
CRAFT, CHARLES B. JR. & JANE E 3023 S. 5TH ST. IRONTON, OHIO 45638 VOL 409 PG 1	-00-00 15LOMBARD BLOCK 51 0000.00A RES USE CODE 510										

DAYTON LEGAL BLANK INC 60388

TAX RATE 43.40
A/R RED FACTOR 15.4224
OTH RED FACTOR 13.8603

LAWRENCE
TAX DISTRICT 36-UPPER TWP-FOURTH WARD-IRONTON CORP-IRONTON S.D.

GENERAL TAX LIST AND DUPLICATE OF REAL AND PUBLIC UTILITY PROPERTY
COUNTY REAL ESTATE TAXES AND SPECIAL ASSESSMENTS

12/23/96

TAX YEAR 1996
INTEREST RATE
PAGE NO 6622

OWNER'S NAME MAILING ADDRESS	DESCRIPTION			TAXES CHARGED	DECEMBER TAXES	PENALTY	JUNE TAXES	PENALTY	TOTAL DELINQUENT	C. D. DATE	MEMO
	LAND	IMPROVEMENTS	TOTAL VALUE								
PARCEL-ID 36-105-1000.000	1,900	11,990	13,890								
	HOMESITE VALUE LISTED BELOW										
	1,900	10,750	12,650								
CRAFT, CHARLIE B. JR. & JANE 3023 S 5TH ST. IRONTON, OHIO 45638 VOL 542 PG 614	-00-00 16LOMBARD BLOCK 51 0000.00A RES USE CODE 510										
PARCEL-ID 36-105-1100.000	1,730	760	2,490								
	HOMESITE VALUE LISTED BELOW										
	1,730	690	2,420								
ABRAMS, CARLA 3015 N 5TH ST IRONTON, OHIO 45638-000 VOL 572 PG 349	-00-00 17LOMBARD BLOCK 51 0000.00A RES USE CODE 510										
PARCEL-ID 36-105-1200.000	1,730	4,400	6,130								
	HOMESITE VALUE LISTED BELOW										
	1,730	4,400	6,130								
MCKENZIE, JOHN D & PAULINE F 3009 SO. 5TH ST IRONTON, OHIO VOL 255 PG 633	-00-00 18LOMBARD BLOCK 51 0000.00A RES USE CODE 510										
PARCEL-ID 36-105-1300.000	1,900	7,810	9,710								
	HOMESITE VALUE LISTED BELOW										
	1,900	7,810	9,710								
ARTHUR, DONALD EUGENE & NELL R 3005 SO. 5TH ST IRONTON, OHIO 45638	-00-00 19LOMBARD BLOCK 51 0000.00A RES USE CODE 510										
PARCEL-ID 36-105-1400.000	1,900	10,370	12,270								
	HOMESITE VALUE LISTED BELOW										
	1,900	10,370	12,270								
PRIMM, OSCAR 3003 SO. 5TH ST IRONTON, OHIO 45638 VOL 500 PG 387	-00-00 20LOMBARD BLOCK 51 0000.00A RES USE CODE 510										
PARCEL-ID 36-105-1500.000	1,900	9,930	11,830								
	HOMESITE VALUE LISTED BELOW										
	1,900	9,080	10,980								
IRONTON NEWSPAPER STUDIO INC. 2903 S. 5TH IRONTON, OHIO 45638 VOL 397 PG 169	-00-00 LOMBARD BLOCK 52 1,2,3,4 0000.00A COM USE CODE 400										
PARCEL-ID 36-105-1700.000	13,050	00	13,050	Ironton Tribune Corporation — Ironton Publications Inc. 8/25/97						8/25/97	
THE OHIO BELL TELEPHONE COMPANY ROOM 1070 45 ERIE VIEW PLAZA CLEVELAND, OHIO 44114 VOL 554 PG 764	-00-00 LOMBARD BLOCK 52 7-14 IN C 0000.00A COM USE CODE 830										
PARCEL-ID 36-105-1800.000	14,980	49,780	64,760								
IRONTON NEWSPAPER STUDIO INC. 2903 S. 5TH ST. IRONTON, OHIO 45638	-00-00 LOMBARD BLOCK 52 1/2 ALLEY 17-20 I N 0000.00A COM USE CODE 419			Ironton Tribune Corporation — Ironton Publications Inc —							
36. 10b. 010											

TAX RATE 40.40
A/R RED FACTOR 15.4224
OTH RED FACTOR 13.8603

LAWRENCE
TAX DISTRICT 36-UPPER TWP-FOURTH WARD-IRONTON CORP-IRONTON S.D.

GENERAL TAX LIST AND DUPLICATE OF REAL AND PUBLIC UTILITY PROPERTY
COUNTY REAL ESTATE TAXES AND SPECIAL ASSESSMENTS

12/23/96

TAX YEAR 1996
INTEREST RATE
PAGE NO 6623

OWNER'S NAME MAILING ADDRESS	DESCRIPTION			TAXES CHARGED	DECEMBER TAXES	PENALTY	JUNE TAXES	PENALTY	TOTAL DELINQUENT	C. D. DATE	MEMO
	LAND	IMPROVEMENTS	TOTAL VALUE								
VOL 397 PG 169 PARCEL-ID 36-106-0100.000	11,030	105,320	116,350								
KLAIBER, GREGORY & KELLI KEYES 058 C/O STAR BANK 425 WALNUT STREET P. O. BOX 1038 CINCINNATI, OHIO 45201-1038 VOL 546 PG 265, V 556 P 385 PARCEL-ID 36-106-0300.000	-00-00 2LOMBARD BLOCK 53 0000.00A RES USE CODE 510 1,900 8,580 10,480 HOMESITE VALUE LISTED BELOW 1,900 8,580 10,480		WHOLE								
LOCKWOOD, VERNON & MARILYN LIFE EST 516 WYANOKE ST IRONTON, OHIO 45638 VOL 567 PG 432, 434 PARCEL-ID 36-106-0400.000	-00-00 1LOMBARD BLOCK 53 0000.00A RES USE CODE 520 2,080 18,960 21,040 HOMESITE VALUE LISTED BELOW 2,080 9,160 11,240		WHOLE								
WILLIAMS, REX A. & JOYCE A. 022 C/O TRANSAMERICA REAL ESTATE TAX SERVICE 1105 SCHROCK RD SUITE 437 COLUMBUS, OHIO 43229 VOL 518 PG 75 PARCEL-ID 36-106-0500.000	-00-00 3LOMBARD BLOCK 53 0000.00A RES USE CODE 510 1,900 11,280 13,180										
WILSON, HARLEY & SOPHIA 6668 ST RT 141 KITTS HILL, OHIO 45645 VOL 569 PG 681 PARCEL-ID 36-106-0600.000	-00-00 4LOMBARD BLOCK 53 0000.00A RES USE CODE 520 1,900 12,470 14,370 HOMESITE VALUE LISTED BELOW 1,900 12,470 14,370			Sophia L. Wilson, Trustee of the Sophia L. Wilson Revocable Living Trust - Harley Wilson, Trustee of the Sophia L. Wilson Revocable Living Trust -							
MYERS, ARTHUR O. & LISA L. 836 N. 6TH ST. IRONTON, OHIO 45638 VOL 453 PG 225 PARCEL-ID 36-106-0700.000	-00-00 5LOMBARD BLOCK 53 3 0000.00A RES USE CODE 510 1,300 5,280 6,580 HOMESITE VALUE LISTED BELOW 1,300 5,280 6,580		PT. NW								
WARFIELD, JOSEPH L. 2782 ST RT 243 IRONTON, OHIO 45638 VOL 566 PG 551 PARCEL-ID 36-106-0800.000	SE 10' LOT 5 & NW 20' LOT 6 LOMBARD BLOCK 53 RES USE CODE 510 1,430 6,980 8,410										
WEBB, ROBERT & ELOISE DELORES 329 SPRUCE ST IRONTON OHIO 45638 VOL 588 PG 751 PARCEL-ID 36-106-0900.000	6 LOMBARD S 20' & 7 LOMBARD N 10' BLOCK 53 RES USE CODE 510 1,430 6,340 7,770										
MOORE, WILLIAM & MARGARET M 2824 SO. 6TH ST	-00-00 7LOMBARD BLOCK 53 SE 30'										

TAX RATE 40.40
A/R RED FACTOR 15.4224
OTH RED FACTOR 13.8603

LAWRENCE
TAX DISTRICT 36-UPPER TWP-FOURTH WARD-IRONTON CORP-IRONTON S.D.

GENERAL TAX LIST AND DUPLICATE OF REAL AND PUBLIC UTILITY PROPERTY
COUNTY REAL ESTATE TAXES AND SPECIAL ASSESSMENTS

12/23/96

TAX YEAR 1996
INTEREST RATE
PAGE NO 6624

OWNER'S NAME MAILING ADDRESS	DESCRIPTION			TAXES CHARGED	DECEMBER TAXES	PENALTY	JUNE TAXES	PENALTY	TOTAL DELINQUENT	C. D. DATE	MEMO
	LAND	IMPROVEMENTS	TOTAL VALUE								
IRONTON, OHIO VOL 215 PG 186 PARCEL-ID 36-106-1000.000	0000.00A RES USE CODE 510 1,430 7,550 8,980 HOMESITE VALUE LISTED BELOW 1,430 7,550 8,980										
HAMILTON, JAMES & ARETTA MAE 2830 SO. 6TH ST IRONTON, OHIO 45638 VOL 310 PG 125 PARCEL-ID 36-106-1100.000	-00-00 8LOMBARD BLOCK 53 W 4 OF L 0000.00A RES USE CODE 510 2,090 12,780 14,870 HOMESITE VALUE LISTED BELOW 2,090 12,780 14,870										
CAMPBELL, LONNIE J. 2834 SO 6TH ST IRONTON, OHIO 45638 VOL 588 PG 767 PARCEL-ID 36-106-1200.000 09-06-96 TRNSF FROM 36-106-1200.000 CAMPBELL, LONNIE J. & LORI B. 09-06-96 TRNSF TO 36-106-1200.000 DOUGLAS, JOHN P. & DONNA	-00-00 9LOMBARD BLOCK 53 E 36 0000.00A RES USE CODE 510 00 00 00										
DOUGLAS, JOHN P. & DONNA M. 2834 SO 6TH ST IRONTON, OHIO 45638 VOL 613 PG 360, 362 PARCEL-ID 36-106-1200.000 09-06-96 TRNSF FROM 36-106-1200.000 CAMPBELL, LONNIE J.	-00-00 9LOMBARD BLOCK 53 E 36 0000.00A RES USE CODE 510 1,720 10,240 11,960 HOMESITE VALUE LISTED BELOW 1,720 10,240 11,960										
CAMPBELL, LONNIE J. & LORI B. C/O FIRST FEDERAL P.O. BOX 2349 IRONTON, OHIO 45638 VOL 588 PG 767 PARCEL-ID 36-106-1200.000 09-06-96 TRNSF TO 36-106-1200.000 CAMPBELL, LONNIE J.	-00-00 9LOMBARD BLOCK 53 E 36 0000.00A RES USE CODE 510 00 00 00										
RICHARDSON, JACQUELINE C. 2840 SO. 6TH ST IRONTON, OHIO 45638 VOL 484 PG 852 PARCEL-ID 36-106-1300.000 09-13-96 280.67	-00-00 10LOMBARD BLOCK 53 0000.00A RES USE CODE 510 1,900 6,270 8,170 HOMESITE VALUE LISTED BELOW 1,900 6,270 8,170										
BAKER, PHILLIP D 2837 SO 5TH ST IRONTON, OHIO 45638 VOL 535 PG 614 PARCEL-ID 36-106-1400.000	-00-00 11LOMBARD BLOCK 53 0000.00A RES USE CODE 510 1,730 4,530 6,260 HOMESITE VALUE LISTED BELOW 1,730 4,530 6,260										

DAYTON LEGAL BLANK INC 60388

TAX RATE 40.40
A/R RED FACTOR 15.4224
OTH RED FACTOR 13.8603

LAWRENCE
TAX DISTRICT 36-UPPER TWP-FOURTH WARD-IRONTON CORP-IRONTON S.D.

GENERAL TAX LIST AND DUPLICATE OF REAL AND PUBLIC UTILITY PROPERTY
COUNTY REAL ESTATE TAXES AND SPECIAL ASSESSMENTS

12/23/96

TAX YEAR 1996
INTEREST RATE

OWNER'S NAME MAILING ADDRESS	DESCRIPTION			TAXES CHARGED	DECEMBER TAXES	PENALTY	JUNE TAXES	PENALTY	TOTAL DELINQUENT	C. D. DATE	MEMO
	LAND	IMPROVEMENTS	TOTAL VALUE								
SPENCE, STANLEY E & ADA M 2835 S. 5TH ST IRONTON, OHIO VOL 321 PG 698	-00-00 12LOMBARD BLOCK 53 0000.00A RES USE CODE 510			Aff 3/5/97 Ada M. Spence	4/24/97 Odene Carroll						
PARCEL-ID 36-106-1500.000	1,730	3,920	5,650								
	HOMESITE VALUE LISTED BELOW										
	1,730	3,920	5,650								
VICE, HOMER 2833 S. 5TH ST. IRONTON, OHIO 45638-000 VOL 424 PG 482	-00-00 13LOMBARD BLOCK 53 0000.00A RES USE CODE 510										
PARCEL-ID 36-106-1600.000	1,730	5,230	6,960								
	HOMESITE VALUE LISTED BELOW										
	1,730	5,230	6,960	OSCAR H. Goodin cert.							
MORRIS, SANDRA K. 2831 S. 5TH ST. IRONTON, OHIO 45638-000 VOL 614 PG 620	-00-00 14LOMBARD BLOCK 53 0000.00A RES USE CODE 510										
PARCEL-ID 36-106-1700.000	1,900	6,920	8,820								
	HOMESITE VALUE LISTED BELOW										
	1,900	6,700	8,600								
10-24-96 TRNSF FROM 36-106-1700.000 HARDESTY, BERNARD F.											
HARDESTY, BERNARD F. 2831 S. 5TH ST. IRONTON, OHIO 45638-000 VOL 424 PG 213	-00-00 14LOMBARD BLOCK 53 0000.00A RES USE CODE 510										
PARCEL-ID 36-106-1700.000	00	00	00								
10-24-96 TRNSF TO 36-106-1700.000 MORRIS, SANDRA K.											
KELLEY, BRENDA L. 2825 SO. 5TH. ST. IRONTON, OHIO 45638 VOL 552 PG 11	-00-00 15LOMBARD BLOCK 53 0000.00A RES USE CODE 510										
PARCEL-ID 36-106-1800.000	1,900	7,240	9,140								
	HOMESITE VALUE LISTED BELOW										
	1,900	7,240	9,140								
MORRISON, RICHARD L. & MARTHA A. 2809 S. 5TH ST. IRONTON, OHIO 45638	-00-00 16LOMBARD BLOCK 53 0000.00A RES USE CODE 510										
PARCEL-ID 36-107-0100.000	1,900	8,580	10,480								
BARRON, FRANCES ANN 521 VESUVIUS ST IRONTON, OHIO 45638 VOL 602 PG 655	-00-00 17LOMBARD BLOCK 53 0000.00A RES USE CODE 510										
PARCEL-ID 36-107-0200.000	1,900	10,090	11,990								
	HOMESITE VALUE LISTED BELOW										
	1,900	7,410	9,310								
MCCLELLAN, WAYNE & CHARLENE 2805 SO. 5TH ST. IRONTON, OHIO 45638 VOL 304 PG 278	-00-00 18LOMBARD BLOCK 53 0000.00A RES USE CODE 510										

TAX RATE 40.40
A/R RED FACTOR 15.4224
OTH RED FACTOR 13.8603

LAWRENCE
TAX DISTRICT 36-UPPER TWP-FOURTH WARD-IRONTON CORP-IRONTON S.D.

GENERAL TAX LIST AND DUPLICATE OF REAL AND PUBLIC UTILITY PROPERTY
COUNTY REAL ESTATE TAXES AND SPECIAL ASSESSMENTS

12/23/96

TAX YEAR 1996
INTEREST RATE

OWNER'S NAME MAILING ADDRESS	DESCRIPTION			TAXES CHARGED	DECEMBER TAXES	PENALTY	JUNE TAXES	PENALTY	TOTAL DELINQUENT	C. D. DATE	MEMO
	LAND	IMPROVEMENTS	TOTAL VALUE								
PARCEL-ID 36-107-0300.000	1,900	9,350	11,250								
	HOMESITE VALUE LISTED BELOW										
	1,900	8,820	10,720								
ERVIN, ISAAC J. JR. & CHRISTIN 2803 S. 5TH ST. IRONTON, OHIO 45638 VOL 394 PG 191	19 LOMBARD BLK 53 80 ON 5TH X 92 ON WYANOKE 20 RES USE CODE 510										
PARCEL-ID 36-107-0400.000	3,160	8,700	11,860								
	HOMESITE VALUE LISTED BELOW										
	3,160	8,700	11,860								
GRIFFITH, VIRGIL JR & MYRNA L 512 WYANOKE ST IRONTON, OHIO 45638 VOL 613 PG 151	LOTS 19 & 20 LOMBARD BLOCK 53 40' ON WYANOKE X 80' ON ALLEY RES USE CODE 510										
PARCEL-ID 36-107-0500.000	1,440	7,380	8,820								
08-27-96 TRNSF FROM 36-107-0500.000 ERVIN, DAVID L.											
ERVIN, DAVID L. 633 ASHTABULA ST IRONTON, OHIO 45638 VOL 524 PG 733	LOTS 19 & 20 LOMBARD BLOCK 53 40' ON WYANOKE X 80' ON ALLEY RES USE CODE 510										
PARCEL-ID 36-107-0500.000	00	00	00								
08-27-96 TRNSF TO 36-107-0500.000 GRIFFITH, VIRGIL JR & MYR											
DEEDS, ELDWIN H. LIFE ESTATE D EEDS, GARY LEE & ROBERT REM 2716 S. 6TH ST. IRONTON, OHIO 45638 VOL 553 PG 131	-00-00 4LOMBARD BLOCK 54 & FR. 0000.00A RES USE CODE 510			2/20/97 Aff: 2716 S. 6th St Ironton, OHIO							
PARCEL-ID 36-107-0700.000	1,900	8,720	10,620								
	HOMESITE VALUE LISTED BELOW										
	1,900	8,350	10,250	Gary Lee Deeds & Robert Eldwin Deeds — Cindy Lee Deeds —							3/17/97
KEATON, CALVIN 205 MARINA DR. FORT POERCE, FLA 33449 VOL 500 PG 302	5 LOMBARD BL 54 TR OF LOT 42 A UD PLAT 1870 5.24 ON SUGAR ALL EY RES USE CODE 510										
PARCEL-ID 36-107-0800.000	1,730	3,450	5,180								
COFFMAN, DONALD & GAIL M. 2724 S. 6TH ST. IRONTON, OHIO 45638 VOL 431 PG 51	-00-00 6LOMBARD BLOCK 54 0000.00A RES USE CODE 510										
PARCEL-ID 36-107-0900.000	2,080	15,450	17,530								
	HOMESITE VALUE LISTED BELOW										
	2,080	15,450	17,530								
SULLIVAN, BOBBY G. & SANDRA S. 2728 SO. 6TH STREET IRONTON, OHIO 45638 VOL 407 PG 94	-00-00 7LOMBARD BLOCK 54 0000.00A RES USE CODE 510										
PARCEL-ID 36-107-1000.000	1,900	7,070	8,970								
	HOMESITE VALUE LISTED BELOW										
	1,900	7,070	8,970								
FERGUSON, DEAN W. & KATHY	-00-00 8LOMBARD										

DAYTON LEGAL BLANK INC 60388

TAX RATE 40.40
A/R RED FACTOR 15.4224
OTH RED FACTOR 13.8603

LAWRENCE
TAX DISTRICT 36-UPPER TWP-FOURTH WARD-IRONTON CORP-IRONTON S.D.

GENERAL TAX LIST AND DUPLICATE OF REAL AND PUBLIC UTILITY PROPERTY
COUNTY REAL ESTATE TAXES AND SPECIAL ASSESSMENTS

12/23/96

TAX YEAR 1996
INTEREST RATE

OWNER'S NAME MAILING ADDRESS	DESCRIPTION			TAXES CHARGED	DECEMBER TAXES	PENALTY	JUNE TAXES	PENALTY	TOTAL DELINQUENT	C. D. DATE	MEMO
	LAND	IMPROVEMENTS	TOTAL VALUE								
2732 S. 6TH ST. IRONTON, OHIO VOL 434 PG 377 PARCEL-ID 36-107-1100.000	BLOCK 54 0000.00A RES USE CODE 510 1,730 4,870 6,600 HOMESITE VALUE LISTED BELOW 1,730 4,870 6,600										
ROWE, BRIAN KEITH 2738 S. 6TH ST IRONTON, OHIO 45638 VOL 501 PG 657 PARCEL-ID 36-107-1200.000	-00-00 9LOMBARD BLOCK 54 10 0000.00A RES USE CODE 510 3,040 8,170 11,210 HOMESITE VALUE LISTED BELOW 3,040 7,940 10,980										
FIRST FEDERAL SAVINGS & LOAN A SSN. 002 415 CENTER ST. IRONTON, OHIO 45648 VOL 519 PG 415 PARCEL-ID 36-107-1300.000	-00-00 11LOMBARD BLOCK 54 0000.00A RES USE CODE 510 1,900 8,680 10,580 HOMESITE VALUE LISTED BELOW 1,900 4,960 6,860										
WALDO, KEVIN J. & RAYETTA W. 1204 NAVAJO TRAIL IRONTON, OHIO 45638 VOL 554 PG 778 PARCEL-ID 36-107-1400.000	-00-00 12LOMBARD BLOCK 54 0000.00A RES USE CODE 510 1,900 11,150 13,050 HOMESITE VALUE LISTED BELOW 1,900 6,720 8,620										
WILLIS, GEORGE & JANE C/O GEORGE & JANE WILLES 2733 S. 5TH ST. IRONTON, OHIO 45638 VOL 410 PG 210 PARCEL-ID 36-107-1500.000	-00-00 13LOMBARD BLOCK 54 0000.00A RES USE CODE 510 1,730 4,540 6,270 HOMESITE VALUE LISTED BELOW 1,730 4,540 6,270										
CORN, MARY E. 2729 S. 5TH ST. IRONTON, OHIO 45638 VOL 390 PG 60 PARCEL-ID 36-107-1600.000	-00-00 14OMBARD BLOCK 54 & FR 0000.00A RES USE CODE 510 1,900 6,360 8,260 HOMESITE VALUE LISTED BELOW 1,900 6,360 8,260										
ALLIED CORP. C/O ALLIED SIGNAL INC. P. O. BOX 1057 MORRISTOWN, NJ 07962-1057 VOL 156 PG 528 PARCEL-ID 36-107-1800.000	PT LOMBARD BLK 60; W1/2 7TH;E1 /2 6TH;PT LOCUST AL& CEM LN 1. 86ACS IND USE CODE 300 6,510 00 6,510										
OHIO DEPT OF HIGHWAYS VOL 192 PG 95 PARCEL-ID 36-108-0100.000	-00-00 1-8 LOMARD 13-20 BLOCK 61 0000.00A EXM USE CODE 610 27,880 42,720 70,600										
LAWRENCE ECONOMIC DEVELOPMENT	PT LOMBARD BLK 61; W1/2 7TH; P										

TAX RATE 40.40
A/R RED FACTOR 15.4224
OTH RED FACTOR 13.8603

LAWRENCE
TAX DISTRICT 36-UPPER TWP-FOURTH WARD-IRONTON CORP-IRONTON S.D.

GENERAL TAX LIST AND DUPLICATE OF REAL AND PUBLIC UTILITY PROPERTY
COUNTY REAL ESTATE TAXES AND SPECIAL ASSESSMENTS

12/23/96

TAX YEAR 1996
INTEREST RATE

OWNER'S NAME MAILING ADDRESS	DESCRIPTION			TAXES CHARGED	DECEMBER TAXES	PENALTY	JUNE TAXES	PENALTY	TOTAL DELINQUENT	C. D. DATE	MEMO
	LAND	IMPROVEMENTS	TOTAL VALUE								
CORPORATION P.O. BOX 488 SOUTH POINT, OHIO 45680 VOL 611 PG 717 PARCEL-ID 36-108-0200.000 07-18-96 TRNSF FROM 36-108-0200.000 CITY OF IRONTON, OHIO	T LOCAUST ALLEY 0.60ACS. IND USE CODE 300 2,070 00 2,070										
CITY OF IRONTON, OHIO P.O. BOX 704 IRONTON, OHIO 45638 VOL 605 PG 448 PARCEL-ID 36-108-0200.000 01-17-96 TRNSF FROM 36-108-0200.000 CITY OF IRONTON, OHIO BOA RD OF EDUCATION 07-18-96 TRNSF TO 36-108-0200.000 LAWRENCE ECONOMIC DEVELOP	PT LOMBARD BLK 61; W1/2 7TH; P T LOCAUST ALLEY 0.60ACS. IND USE CODE 300 00 00 00										
CITY OF IRONTON, OHIO BOARD OF EDUCATION 105 SOUTH 5TH ST. IRONTON, OHIO 45638 VOL 534 PG 712 PARCEL-ID 36-108-0200.000 01-17-96 TRNSF TO 36-108-0200.000 CITY OF IRONTON, OHIO	PT LOMBARD BLK 61; W1/2 7TH; P T LOCAUST ALLEY 0.60ACS. EXM USE CODE 640 00 00 00										
OHIO DEPT OF HIGHWAYS VOL 192 PG 95 PARCEL-ID 36-108-0300.000	-00-00 7-14 LOMBARD BLOCK 62 0000.00A EXM USE CODE 610 13,180 14,600 27,780										
CITY OF IRONTON, OHIO BOARD OF EDUCATION 105 SOUTH 5TH ST. IRONTON, OHIO 45638 VOL 534 PG 712 PARCEL-ID 36-108-0400.000 01-17-96 TRNSF TO 36-108-0400.000 CITY OF IRONTON, OHIO	PT LOMBARD BLK 72;E1/2 7TH;W1/ 2 8TH; PT WAL. AL;N1/2 CLIN. 1 .65ACS EXM USE CODE 640 00 00 00										
LAWRENCE ECONOMIC DEVELOPMENT CORPORATION P.O. BOX 488 SOUTH POINT, OHIO 45680 VOL 611 PG 717 PARCEL-ID 36-108-0400.000 07-18-96 TRNSF FROM 36-108-0400.000 CITY OF IRONTON, OHIO	PT LOMBARD BLK 72;E1/2 7TH;W1/ 2 8TH; PT WAL. AL;N1/2 CLIN. 1 .65ACS IND USE CODE 300 5,780 00 5,780										
CITY OF IRONTON, OHIO P.O. BOX 704 IRONTON, OHIO 45638 VOL 605 PG 448 PARCEL-ID 36-108-0400.000	PT LOMBARD BLK 72;E1/2 7TH;W1/ 2 8TH; PT WAL. AL;N1/2 CLIN. 1 .65ACS IND USE CODE 300 00 00 00										

DAYTON LEGAL BLANK INC 60388

TAX RATE 45.40
A/R RED FACTOR 15.4224
OTH RED FACTOR 13.8603

LAWRENCE
TAX DISTRICT 36-UPPER TWP-FOURTH WARD-IRONTON CORP-IRONTON S.D.

GENERAL TAX LIST AND DUPLICATE OF REAL AND PUBLIC UTILITY PROPERTY
COUNTY REAL ESTATE TAXES AND SPECIAL ASSESSMENTS

12/23/96

TAX YEAR 1996
INTEREST RATE
PAGE NO 6629

OWNER'S NAME MAILING ADDRESS	DESCRIPTION LAND	IMPROVEMENTS	TOTAL VALUE	TAXES CHARGED	DECEMBER TAXES	PENALTY	JUNE TAXES	PENALTY	TOTAL DELINQUENT	C. D. DATE	MEMO
01-17-96 TRNSF FROM 36-108-0400.000 RD OF EDUCATION			CITY OF IRONTON, OHIO BOA								
07-18-96 TRNSF TO 36-108-0400.000			LAWRENCE ECONOMIC DEVELOP								
J. & S. LAND CORPORATION P.O. BOX 1132 HUNTINGTON, W. VA. 25713 VOL 414 PG 50	IRONTON ENG CO S.D. BL PT 62&7 2 PT 63&73 319 ON 6TH & 8THSTX 643 ON ASH IND USE CODE 350										
PARCEL-ID 36-108-0600.000	25,890	41,210	67,100								
CHRIST UNITED METHODIST CHURCH 617 WYANOKE STREET IRONTON, OHIO 45638 VOL 501 PG 704	-00-00 1IRONTON ENGINE CO. SUBDIV. BLOCK 63 & 73 0000.00A EXM USE CODE 685										
PARCEL-ID 36-108-0800.000	2,520	00	2,520								
ROWE, MEREDITH E. & TERRI L. 2809 SO 6TH ST IRONTON, OHIO 45638-000 VOL 580 PG 157	-00-00 2IRONTON ENGINE CO. SUBDIV. BLOCK 63 & 73 0000.00A RES USE CODE 510										
PARCEL-ID 36-108-0900.000	1,640	4,450	6,090								
	HOMESITE VALUE LISTED BELOW										
	1,640	4,200	5,840								
ROWE, MEREDITH E AND TERRI L 2809 SO. 6 TH IRONTON, OHIO 45638 VOL 535 PG 6	-00-00 3IRONTON ENGINE CO. SUBDIV. BLOCK 63 & 73 0000.00A RES USE CODE 510										
PARCEL-ID 36-108-1000.000	1,970	16,360	18,330								
	HOMESITE VALUE LISTED BELOW										
	1,970	16,360	18,330								
LEIBEE, ANNETTE 2220 S. 4TH ST. IRONTON, OHIO 45638 VOL 575 PG 257	-00-00 4IRONTON ENGINE CO. SUBDIV. BLOCK 63 & 73 0000.00A RES USE CODE 510										
PARCEL-ID 36-108-1100.000	00	00	00								
09-03-96 TRNSF TO 36-108-1100.000	LEIBEE, LARRY F. & JAN										
LEIBEE, LARRY F. & JAN 2813 SO 6TH ST IRONTON, OHIO 45638 VOL 613 PG 241	-00-00 4IRONTON ENGINE CO. SUBDIV. BLOCK 63 & 73 0000.00A RES USE CODE 510										
PARCEL-ID 36-108-1100.000	1,970	16,270	18,240								
09-03-96 TRNSF FROM 36-108-1100.000	LEIBEE, ANNETTE										
SMITH, LARRY G. & JO ANN 2815 S. 6TH IRONTON, OHIO 45638 VOL 411 PG 591	PT LOTS 5 & 6 IRONTON ENGINE C O. S.D. BLOCK 63 & 73 RES USE CODE 510										
PARCEL-ID 36-108-1200.000	2,740	11,220	13,960								
	HOMESITE VALUE LISTED BELOW										
	2,740	11,220	13,960								

TAX RATE 45.40
A/R RED FACTOR 15.4224
OTH RED FACTOR 13.8603

LAWRENCE
TAX DISTRICT 36-UPPER TWP-FOURTH WARD-IRONTON CORP-IRONTON S.D.

GENERAL TAX LIST AND DUPLICATE OF REAL AND PUBLIC UTILITY PROPERTY
COUNTY REAL ESTATE TAXES AND SPECIAL ASSESSMENTS

12/23/96

TAX YEAR 1996
INTEREST RATE
PAGE NO 6630

OWNER'S NAME MAILING ADDRESS	DESCRIPTION LAND	IMPROVEMENTS	TOTAL VALUE	TAXES CHARGED	DECEMBER TAXES	PENALTY	JUNE TAXES	PENALTY	TOTAL DELINQUENT	C. D. DATE	MEMO
SMITH, LARRY G. & JO ANN 613 ASHTABULA STREET IRONTON, OHIO 45638 VOL 543 PG 215	PT LOTS 5 & 6 IRONTON ENGINE C O. S.D. BLOCK 63 & 73 RES USE CODE 510										
PARCEL-ID 36-108-1201.000	1,040	3,150	4,190								
PINKERMAN, THOMAS J. & JOANNE R. 022 614 WYANOKE ST IRONTON, OHIO 45638 VOL 561 PG 365	7 IRONTON ENGINE CO SUBDIVISIO N BLOCK 63 & 73 6 RES USE CODE 510										
PARCEL-ID 36-108-1300.000	00	00	00								
08-22-96 TRNSF TO 36-108-1300.000	ROWE, MERIDITH EUGENE & T										
ROWE, MERIDITH EUGENE & TERRI LYNN 022 C/O TRANSAMERICA REAL ESTATE TAX SERVICE 1105 SCHROCK RD SUITE 437 COLUMBUS, OHIO 43229 VOL 613 PG 38	7 IRONTON ENGINE CO SUBDIVISIO N BLOCK 63 & 73 6 RES USE CODE 510										
PARCEL-ID 36-108-1300.000	1,850	6,270	8,120								
	HOMESITE VALUE LISTED BELOW										
	1,850	6,270	8,120								
08-22-96 TRNSF FROM 36-108-1300.000	PINKERMAN, THOMAS J. & JO										
LEWIS, DANA A. & AMY M. 616 WYANOKE STREET IRONTON, OHIO 45638 VOL 522 PG 44	-00-00 8IRONTON ENGINE CO. SUBDIV. BLOCK 63 & 73 0000.00A RES USE CODE 510										
PARCEL-ID 36-108-1400.000	1,640	5,170	6,810								
	HOMESITE VALUE LISTED BELOW										
	1,640	5,170	6,810								
ROSS, THELMA J. 1309 NAVAJO TRAIL IRONTON, OHIO 45638 VOL 512 PG 154	-00-00 9IRONTON ENGINE CO. SUBDIV. BLOCK 63 & 73 0000.00A RES USE CODE 510										
PARCEL-ID 36-108-1500.000	1,640	3,650	5,290								
ROWE, JERRY L. & ALTA JO 622 WYANOKE ST. IRONTON, OHIO 45638-000 VOL 440 PG 698	-00-00 10IRONTON ENGINE CO. SUBDIV. BLOCK 63 & 73 0000.00A RES USE CODE 510										
PARCEL-ID 36-108-1600.000	1,640	4,910	6,550								
ROWE, JERRY L & ALTA JO 622 WYANOKE IRONTON, OHIO VOL 362 PG 393	-00-00 11 IRONTON ENGINE CO. SUBDIV. BLOCK 63 & 73 0000.00A RES USE CODE 510										
PARCEL-ID 36-108-1700.000	1,800	9,480	11,280								
	HOMESITE VALUE LISTED BELOW										
	1,800	9,480	11,280								
ROSS, THELMA	-00-00 12 IRONTON ENGINE CO.										

45 TWP Rd 102
Ironton.O 5/9/97
Owen Barrett & Christy Lynn Nance —

DAYTON LEGAL BLANK INC 60368

TAX RATE 40.40
A/R RED FACTOR 15.4224
OTH RED FACTOR 13.8603

LAWRENCE
TAX DISTRICT 36-UPPER TWP-FOURTH WARD-IRONTON CORP-IRONTON S.D.

GENERAL TAX LIST AND DUPLICATE OF REAL AND PUBLIC UTILITY PROPERTY
COUNTY REAL ESTATE TAXES AND SPECIAL ASSESSMENTS

12/23/96

TAX YEAR 1996
INTEREST RATE
PAGE NO 6631

OWNER'S NAME MAILING ADDRESS	DESCRIPTION			TAXES CHARGED	DECEMBER TAXES	PENALTY	JUNE TAXES	PENALTY	TOTAL DELINQUENT	C. D. DATE	MEMO
	LAND	IMPROVEMENTS	TOTAL VALUE								
1309 NAVAJO TRAIL IRONTON, OHIO 45638 VOL 533 PG 86 PARCEL-ID 36-108-1800.000	SUBDIV. BLOCK 63 & 73 0000.00A RES USE CODE 510 1,800	8,240	10,040 HOMESITE VALUE LISTED BELOW 1,800	8,240	10,040						
ROWE, ANNA 702 WYANOKE ST IRONTON, OHIO VOL 231 PG 366 PARCEL-ID 36-109-0100.000 08-27-96 TRNSF TO 36-109-0100.000 ROWE, ROBERT A. & NORMA T	-00-00 13 IRONTON ENGINE CO. SUBDIV. BLOCK 63 & 73 0000.00A RES USE CODE 510 00	00	00								
ROWE, ROBERT A. & SHARA A. ROO O. & RHONDA J. MEADOWS C/O RHONDA MEADOWS 1315 SO 4TH ST IRONTON, OHIO 45638 VOL 613 PG 488 PARCEL-ID 36-109-0100.000 09-13-96 TRNSF FROM 36-109-0100.000 ROWE, ROBERT A. & NORMA T	-00-00 13 IRONTON ENGINE CO. SUBDIV. BLOCK ~~63~~ & 73 0000.00A RES USE CODE 510 1,640	5,090	6,730 HOMESITE VALUE LISTED BELOW 1,640	5,090	6,730						2/25/97 Sites, Jerry L. & Sheri A.
ROWE, ROBERT A. & NORMA T. FUL KERSON 67 BELLEFONTE RD RACELAND, KY 41169 VOL 613 PG 111 PARCEL-ID 36-109-0100.000 08-27-96 TRNSF FROM 36-109-0100.000 ROWE, ANNA 09-13-96 TRNSF TO 36-109-0100.000 ROWE, ROBERT A. & SHARA A	-00-00 13 IRONTON ENGINE CO. SUBDIV. BLOCK 63 & 73 0000.00A RES USE CODE 510 00	00	00								
MADDY, JAMES M. & DOROTHY B. L IFE EST REM JANET SUE WALLER 704 WYANOKE ST IRONTON, OHIO 45638 VOL 591 PG 649 PARCEL-ID 36-109-0200.000	-00-00 14 IRONTON ENG.CO. SUBDIV. BLOCK 63 & 73 0000.00A RES USE CODE 510 1,640	4,890	6,530 HOMESITE VALUE LISTED BELOW 1,640	4,890	6,530						
MADDY, JAMES & DOROTHY LIFE ES T REM JAMES CARL MADDY\ 704 WYANOKE ST IRONTON, OHIO 45638 VOL 591 PG 651 PARCEL-ID 36-109-0300.000	-00-00 15IRONTON ENGINE CO. SUBDIV. BLOCK 63 & 73 0000.00A RES USE CODE 510 1,800	9,420	11,220 HOMESITE VALUE LISTED BELOW 1,800	9,420	11,220						
HUNT, MARY KATHERINE LIFE EST. 710 WYANOKE ST IRONTON, OHIO 45638 VOL 471 PG 361 PARCEL-ID 36-109-0400.000 04-25-96 TRNSF TO 36-109-0400.000 LATKA, JUDITH K	-00-00 16IRONTON ENGINE CO. SUBDIV. BLOCK 63 & 73 0000.00A RES USE CODE 510 00	00	00								

TAX RATE 40.40
A/R RED FACTOR 15.4224
OTH RED FACTOR 13.8603

LAWRENCE
TAX DISTRICT 36-UPPER TWP-FOURTH WARD-IRONTON CORP-IRONTON S.D.

GENERAL TAX LIST AND DUPLICATE OF REAL AND PUBLIC UTILITY PROPERTY
COUNTY REAL ESTATE TAXES AND SPECIAL ASSESSMENTS

12/23/96

TAX YEAR 1996
INTEREST RATE
PAGE NO 6632

OWNER'S NAME MAILING ADDRESS	DESCRIPTION			TAXES CHARGED	DECEMBER TAXES	PENALTY	JUNE TAXES	PENALTY	TOTAL DELINQUENT	C. D. DATE	MEMO
	LAND	IMPROVEMENTS	TOTAL VALUE								
LATKA, JUDITH K 2835 SO 8TH ST IRONTON, OHIO 45638 VOL 609 PG 97 PARCEL-ID 36-109-0400.000 04-25-96 TRNSF FROM 36-109-0400.000 HUNT, MARY KATHERINE	-00-00 16IRONTON ENGINE CO. SUBDIV. BLOCK 63 & 73 0000.00A RES USE CODE 510 1,640	5,100	6,740 HOMESITE VALUE LISTED BELOW 1,640	5,100	6,740						
FANNIE KIZZEE, INC. AN OHIO CORP. 2740 S. 8TH ST IRONTON, OHIO VOL 443 PG 583 PARCEL-ID 36-109-0500.000	-00-00 17IRONTON ENGINE CO. SUBDIV. BLOCK 63 & 73 0000.00A RES USE CODE 510 1,970	16,370	18,340								
MURPHY, R. KATHLEEN 2804 SOUTH 8TH ST IRONTON, OHIO 45638 VOL 614 PG 464 PARCEL-ID 36-109-0600.000 10-15-96 TRNSF FROM 36-109-0600.000 KIZZEE, FANNIE & R. KATHL	-00-00 18IRONTON ENGINE CO. SUBDIV. BLOCK 63 & 73 0000.00A RES USE CODE 510 1,800	6,390	8,190								
KIZZEE, FANNIE & R. KATHLEEN M URPHY 2740 S. 8TH ST IRONTON, OHIO 45638 VOL 536 PG 722 PARCEL-ID 36-109-0600.000 10-15-96 TRNSF TO 36-109-0600.000 MURPHY, R. KATHLEEN	-00-00 18IRONTON ENGINE CO. SUBDIV. BLOCK 63 & 73 0000.00A RES USE CODE 510 00	00	00								
KIZZEE, FANNIE & R KATHLEEN MU RPHY 2740 S. 8TH ST IRONTON, OHIO 45638 VOL 536 PG 732 PARCEL-ID 36-109-0700.000 10-15-96 TRNSF TO 36-109-0700.000 MURPHY, R. KATHLEEN	-00-00 19IRONTON ENGINE CO. SUBDIV. BLOCK 63 & 73 0000.00A RES USE CODE 510 00	00	00								
MURPHY, R. KATHLEEN 2804 SO 8TH ST IRONTON, OHIO 45638 VOL 614 PG 464 PARCEL-ID 36-109-0700.000 10-15-96 TRNSF FROM 36-109-0700.000 KIZZEE, FANNIE & R KATHLE	-00-00 19IRONTON ENGINE CO. SUBDIV. BLOCK 63 & 73 0000.00A RES USE CODE 510 1,880 1,880	17,410 13,230	19,290 HOMESITE VALUE LISTED BELOW 15,110								
ROBERTS, EDWARD L & MADALYN G 615 ASHTABULA ST IRONTON, OHIO 45638 VOL 242 PG 398	-00-00 20IRONTON ENGINE CO. SUBDIV. BLOCK 63 & 73 0000.00A RES USE CODE 510										

DAYTON LEGAL BLANK INC 60388

TAX RATE 40.40
A/R RED FACTOR 15.4224
OTH RED FACTOR 13.8603

LAWRENCE
TAX DISTRICT 36-UPPER TWP-FOURTH WARD-IRONTON CORP-IRONTON S.D.

GENERAL TAX LIST AND DUPLICATE OF REAL AND PUBLIC UTILITY PROPERTY
COUNTY REAL ESTATE TAXES AND SPECIAL ASSESSMENTS

12/23/96

TAX YEAR 1996
INTEREST RATE
PAGE NO 6633

OWNER'S NAME MAILING ADDRESS	DESCRIPTION			TAXES CHARGED	DECEMBER TAXES	PENALTY	JUNE TAXES	PENALTY	TOTAL DELINQUENT	C. D. DATE	MEMO
	LAND	IMPROVEMENTS	TOTAL VALUE								
PARCEL-ID 36-109-0800.000	1,630	8,630	10,260								
	HOMESITE VALUE LISTED BELOW										
	1,630	8,300	9,930								
STEPHENSON, ROBERT R. & ROBIN 625 ASHTABULA DR. IRONTON, OHIO 45638 VOL 572 PG 250	-00-00 21IRONTON ENGINE CO. SUBDIV. BLOCK 63 & 73 0000.00A RES USE CODE 500										
PARCEL-ID 36-109-0900.000	1,090	00	1,090								
STEPHENSON, ROBERT R. & ROBIN 625 ASHTABULA DR IRONTON, OHUIO 45638 VOL 572 PG 250	-00-00 22IRONTON ENGINE CO. SUBDIV. BLOCK 63 & 73 0000.00A RES USE CODE 510										
PARCEL-ID 36-109-1000.000	1,590	8,250	9,840								
	HOMESITE VALUE LISTED BELOW										
	1,590	8,250	9,840								
WALKER, RAYMOND & SARAH 627 ASHTABULA IRONTON, OHIO VOL 267 PG 59	-00-00 23IRONTON ENGINE CO. SUBDIV. BLOCK 63 & 73 0000.00A RES USE CODE 510			4K Walker, Raymond —		Grantor Res Life 5/29/97 Kenneth G. Walker —					
PARCEL-ID 36-109-1100.000	1,450	4,740	6,190								
	HOMESITE VALUE LISTED BELOW										
	1,450	4,420	5,870								
ROSS, EVERETT & KATHERINE 2250 MULLET LAKE PARK RD GENEVA, FL. 32732-969 VOL 445 PG 354	-00-00 24IRONTON ENGINE CO. SUBDIV. BLOCK 63 & 73 0000.00A RES USE CODE 510										
PARCEL-ID 36-109-1200.000	1,590	6,670	8,260								
	HOMESITE VALUE LISTED BELOW										
	1,590	6,430	8,020								
FARMER, WILLA M & CLARENCE RUDY MCDONALD 631 ASHTABULA STREET IRONTON, OHIO 45638 VOL 584 PG 810	-00-00 25IRONTON ENGINE CO. SUBDIV. BLOCK 63 & 73 0000.00A RES USE CODE 510										
PARCEL-ID 36-109-1300.000	1,590	7,310	8,900								
ERVIN, DAVID ET-AL 633 ASHTABULA IRONTON OHIO 45638 VOL 568 PG 385	26 IRONTON ENG CO SD BLOCK 63 & 73 WHOLE W 13' 27 RES USE CODE 510										
PARCEL-ID 36-109-1400.000	2,110	7,070	9,180								
	HOMESITE VALUE LISTED BELOW										
	2,110	7,070	9,180								
FISHER, JAMES MICHAEL 058 C/O STAR BANK 425 WALNUT STREET P. O. BOX 1038 CINCINNATI, OHIO 452C1-1038 VOL 563 PG 501	IRONTON ENGINE CO SD BLOCKS 63 & 73 E 27' OF LOT 27 & W 9' O F LOT 28 RES USE CODE 510										
PARCEL-ID 36-109-1500.000	1,310	5,160	6,470								
	HOMESITE VALUE LISTED BELOW										
	1,310	5,160	6,470								
HALL, PAUL EDWARD 739 MARION PIKE COAL GROVE, OHIO 45638	28 IRONTON ENGINE CO SUBDIVISION BLOCK 63&73 E 31 W 5 29 RES USE CODE 510										

TAX RATE 40.40
A/R RED FACTOR 15.4224
OTH RED FACTOR 13.8603

LAWRENCE
TAX DISTRICT 36-UPPER TWP-FOURTH WARD-IRONTON CORP-IRONTON S.D.

GENERAL TAX LIST AND DUPLICATE OF REAL AND PUBLIC UTILITY PROPERTY
COUNTY REAL ESTATE TAXES AND SPECIAL ASSESSMENTS

12/23/96

TAX YEAR 1996
INTEREST RATE
PAGE NO 6634

OWNER'S NAME MAILING ADDRESS	DESCRIPTION			TAXES CHARGED	DECEMBER TAXES	PENALTY	JUNE TAXES	PENALTY	TOTAL DELINQUENT	C. D. DATE	MEMO
	LAND	IMPROVEMENTS	TOTAL VALUE								
VOL 425 PG 188 PARCEL-ID 36-109-1600.000	1,310	3,260	4,570								
KERNS, RONNIE L. & JANET E. 711 ASHTABULA ST. IRONTON, OHIO VOL 441 PG 28	29 IRONTON ENGINE CO SUBDIVISION BLOCK 63 & 73 PT E 35 RES USE CODE 510										
PARCEL-ID 36-109-1700.000	1,390	12,230	13,620								
	HOMESITE VALUE LISTED BELOW										
	1,390	11,890	13,280								
JOHNSON, JEWEL V 715 ASHTABULA ST. IRONTON, OHIO 45638 VOL 534 PG 104	-00-00 30IRONTON ENGINE CO. SUBDIV. BLOCK 63 & 73 0000.00A RES USE CODE 510										
PARCEL-ID 36-109-1800.000	1,590	6,940	8,530								
	HOMESITE VALUE LISTED BELOW										
	1,590	6,670	8,260								
BROWNING, ELBERT & MARGARET MARIE LIFE ESTATE 717 ASHTABULA ST IRONTON, OHIO 45638 VOL 592 PG 695	-00-00 31IRONTON ENGINE CO. SUBDIV. BLOCK 63 & 73 0000.00A RES USE CODE 510										
PARCEL-ID 36-110-0100.000	1,590	11,020	12,610								
	HOMESITE VALUE LISTED BELOW										
	1,590	6,830	8,420								
TROXLER, WALTER L & KAREN L 719 ASHTABULA IRONTON, OHIO 45638 VOL 575 PG 47	-00-00 32IRONTON ENGINE CO. SUBDIV. BLOCK 63 & 73 0000.00A RES USE CODE 510										
PARCEL-ID 36-110-0200.000	1,590	12,640	14,230								
	HOMESITE VALUE LISTED BELOW										
	1,590	12,640	14,230								
POTTER, JAMES M. & WILLIAM R. 2704 S. 7TH ST. IRONTON, OHIO 45638 VOL 603 PG 618	-00-00 1LOMBARD BLOCK 64 2 0000.00A RES USE CODE 510										
PARCEL-ID 36-110-0400.000	4,410	16,330	20,740								
	HOMESITE VALUE LISTED BELOW										
	4,410	16,330	20,740								
SITES, JOSEPH & PHYLLIS 2712 S. 7TH ST IRONTON, OHIO 45638 VOL 427 PG 581	3 LOMBARD BLOCK 64 2 S 1/2 WHOLE S RES USE CODE 510										
PARCEL-ID 36-110-0500.000	3,030	11,010	14,040								
	HOMESITE VALUE LISTED BELOW										
	3,030	9,390	12,420								
ROBINSON, THEDA LIFE ESTATE C/O CORT ROBINSON 105 STONE BROOOKE DR. ASHLAND, KY. 41101	-00-00 4LOMBARD SIB ~~2~~ S 1/2 W BLOCK 64 ~~2~~ ~~S 1/2 W~~ # 0000.00A RES USE CODE 510			AF 5/29/97 C. Curtis & Teresa L. Robinson —							
PARCEL-ID 36-110-0600.000	3,030	7,050	10,080								
	HOMESITE VALUE LISTED BELOW										
	3,030	6,550	9,580								
LUNSFORD, VIRGINIA C. 2724 SOUTH 7TH ST	-00-00 6LOMBARD BLOCK 64										

TAX RATE 40.40
A/R RED FACTOR 15.4224
OTH RED FACTOR 13.8603

LAWRENCE
TAX DISTRICT 36-UPPER TWP-FOURTH WARD-IRONTON CORP-IRONTON S.D.

GENERAL TAX LIST AND DUPLICATE OF REAL AND PUBLIC UTILITY PROPERTY
COUNTY REAL ESTATE TAXES AND SPECIAL ASSESSMENTS

12/23/96

TAX YEAR 1996
INTEREST RATE
PAGE NO 6635

OWNER'S NAME MAILING ADDRESS	DESCRIPTION			TAXES CHARGED	DECEMBER TAXES	PENALTY	JUNE TAXES	PENALTY	TOTAL DELINQUENT	C. D. DATE	MEMO
	LAND	IMPROVEMENTS	TOTAL VALUE								
IRONTON, OHIO 45638-000 VOL 571 PG 148 PARCEL-ID 36-110-0700.000	0000.00A RES USE CODE 510 2,020 HOMESITE VALUE LISTED BELOW 2,020	11,560 11,560	13,580 13,580								
MARTIN, DONA D. 2728 S 7TH ST IRONTON, OHIO 45638 VOL 560 PG 375 PARCEL-ID 36-110-0800.000	-00-00 7LOMBARD BLOCK 64 0000.00A RES USE CODE 510 2,020 HOMESITE VALUE LISTED BELOW 2,020	8,330 8,330	10,350 10,350								
ALIFF, ELBA A. & REBECCA L. 2737 SO 7TH STREET IRONTON, OHIO 45638 VOL 581 PG 817, 819 PARCEL-ID 36-110-0900.000	-00-00 8LOMBARD BLOCK 64 0000.00A RES USE CODE 510 2,020 HOMESITE VALUE LISTED BELOW 2,020	9,920 9,920	11,940 11,940								
CHRIST UNITED METHODIST CHURCH 617 WYANOKE ST. IRONTON, OHIO VOL 349 PG 310 PARCEL-ID 36-110-1000.000	-00-00 9LOMBARD BLOCK 64 10 0000.00A EXM USE CODE 685 6,380	162,630	169,010								
HANSHAW, LUCILLE 2739 SO. 6TH ST IRONTON, OHIO 45638 PARCEL-ID 36-110-1100.000	-00-00 11LOMBARD BLOCK 64 0000.00A RES USE CODE 510 1,780 HOMESITE VALUE LISTED BELOW 1,780	6,230 6,230	8,010 8,010								
WELCH, MARIE 2735 SO 6TH ST IRONTON, OHIO 45638 VOL 602 PG 666 PARCEL-ID 36-110-1200.000	-00-00 12LOMBARD BLOCK 64 0000.00A RES USE CODE 510 1,780 HOMESITE VALUE LISTED BELOW 1,780	7,840 7,840	9,620 9,620	LWD 6/24/97 Kristi A. Sites & Cecil G. Wills, Jr -							
MORRIS, FAYE ET-AL 2733 SO. 6TH ST IRONTON, OHIO 45638 VOL 485 PG 667 PARCEL-ID 36-110-1300.000	-00-00 13LOMBARD BLOCK 64 0000.00A RES USE CODE 510 1,780 HOMESITE VALUE LISTED BELOW 1,780	7,810 7,410	9,590 9,190								
RIFFE, GEORGE W. & ATHA J. 2727 SOUTH 6TH STREET IRONTON, OHIO 45638 V 552 P 45 V 556 P 221 PARCEL-ID 36-110-1400.000	-00-00 14LOMBARD BLOCK 64 0000.00A RES USE CODE 510 1,780 HOMESITE VALUE LISTED BELOW 1,780	7,580 7,580	9,360 9,360								
LUSK, HUGH & VIOLET D.	-00-00 15LOMBARD										

TAX RATE 40.40
A/R RED FACTOR 15.4224
OTH RED FACTOR 13.8603

LAWRENCE
TAX DISTRICT 36-UPPER TWP-FOURTH WARD-IRONTON CORP-IRONTON S.D.

GENERAL TAX LIST AND DUPLICATE OF REAL AND PUBLIC UTILITY PROPERTY
COUNTY REAL ESTATE TAXES AND SPECIAL ASSESSMENTS

12/23/96

TAX YEAR 1996
INTEREST RATE
PAGE NO 6636

OWNER'S NAME MAILING ADDRESS	DESCRIPTION			TAXES CHARGED	DECEMBER TAXES	PENALTY	JUNE TAXES	PENALTY	TOTAL DELINQUENT	C. D. DATE	MEMO
	LAND	IMPROVEMENTS	TOTAL VALUE								
2723 SO. 6TH ST IRONTON, OHIO 45638 VOL 470 PG 187. PARCEL-ID 36-110-1500.000	BLOCK 64 0000.00A RES USE CODE 510 1,780 HOMESITE VALUE LISTED BELOW 1,780	8,860 8,860	10,640 10,640								
CAREY, JR. THOMAS G AND BARBAR A H 5699 ST. RT. 243 IRONTON, OHIO 45638-0000 VOL 528 PG 586 PARCEL-ID 36-110-1600.000	-00-00 16LOMBARD BLOCK 64 0000.00A RES USE CODE 510 1,780 HOMESITE VALUE LISTED BELOW 1,780	5,920 5,920	7,700 7,700								
CRAGER, STEVE AND SHARON K EST EP 2715 SOUTH 6TH STREET IRONTON, OHIO 45638 VOL 535 PG 564 PARCEL-ID 36-110-1700.000 04-04-96 TRNSF TO 36-110-1700.000	-00-00 17LOMBARD BLOCK 64 0000.00A RES USE CODE 510 00 CRAGER, STEVEN G. & SHARO	00	00								
CRAGER, STEVEN G. & SHARON K. 2715 SOUTH 6TH STREET IRONTON, OHIO 45638 VOL 608 PG 426 PARCEL-ID 36-110-1700.000 04-04-96 TRNSF FROM 36-110-1700.000	-00-00 17LOMBARD BLOCK 64 0000.00A RES USE CODE 510 1,780 HOMESITE VALUE LISTED BELOW 1,780 CRAGER, STEVE AND, SHARON	6,570 6,310	8,350 8,090								
MOORE, NANCY CARLENE & MARLA W HITT CO NANCY C. MOORE 1514 SO 2ND ST IRONTON,OHIO 45638 VOL 570 PG 1, 3 PARCEL-ID 36-110-1800.000	-00-00 18LOMBARD BLOCK 64 0000.00A RES USE CODE 510 1,620	3,520	5,140								
WEBB, PERRY & LOUISE 2723 CO. RD 30 KITTS HILL, OHIO 45645 VOL 356 PG 578 PARCEL-ID 36-111-0100.000	19 LOMBARD BLOCK 64 PT LOT 42 AUD PLA 1870 19.2' ON 6TH RES USE CODE 510 1,620	2,960	4,580								
ALLIED CORP. C/O ALLIED SIGNAL INC. P. O. BOX 1057 MORRISTOWN, NJ 07962-1057 VOL 149 PG 485 PARCEL-ID 36-111-0300.000	PT LOMBARD BLK 70;W1/2 8TH;E1/ 2 7TH; PT WAL AL.& CEM LN 1.6 8ACS. IND USE CODE 300 2,280	00	2,280								
CITY OF IRONTON, OHIO BOARD OF EDUCATION 105 SOUTH 5TH ST. IRONTON, OHIO 45638 VOL 534 PG 712	LTS 1-20 LOMBARD BLK71 E1/2 7T H W 1/2 8TH WALNUT A S1/2 CLIN TON EXM USE CODE 640 00	00	00								

DAYTON LEGAL BLANK INC 60388

TAX RATE 40.40
A/R RED FACTOR 15.4224
OTH RED FACTOR 13.8603

LAWRENCE
TAX DISTRICT 36-UPPER TWP-FOURTH WARD-IRONTON CORP-IRONTON S.D.

GENERAL TAX LIST AND DUPLICATE OF REAL AND PUBLIC UTILITY PROPERTY
COUNTY REAL ESTATE TAXES AND SPECIAL ASSESSMENTS

12/23/96

TAX YEAR 1996
INTEREST RATE
PAGE NO 6637

OWNER'S NAME MAILING ADDRESS	DESCRIPTION			TAXES CHARGED	DECEMBER TAXES	PENALTY	JUNE TAXES	PENALTY	TOTAL DELINQUENT	C. D. DATE	MEMO
	LAND	IMPROVEMENTS	TOTAL VALUE								
PARCEL-ID 36-111-0500.000											
01-17-96 TRNSF TO 36-111-0500.000 CITY OF IRONTON, OHIO											
LAWRENCE ECONOMIC DEVELOPMENT CORPORATION P.O. BOX 488 SOUTH POINT, OHIO 45680 VOL 611 PG 717 PARCEL-ID 36-111-0500.000	LTS 1-20 LOMBARD BLK71 E1/2 7T H W 1/2 8TH WALNUT A S1/2 CLINTON IND USE CODE 300										
	2,280	00	2,280								
07-18-96 TRNSF FROM 36-111-0500.000 CITY OF IRONTON, OHIO											
CITY OF IRONTON, OHIO P.O. BOX 704 IRONTON, OHIO 45638 VOL 605 PG 448 PARCEL-ID 36-111-0500.000	LTS 1-20 LOMBARD BLK71 E1/2 7T H W 1/2 8TH WALNUT A S1/2 CLINTON IND USE CODE 300										
	00	00	00								
01-17-96 TRNSF FROM 36-111-0500.000 CITY OF IRONTON, OHIO BOARD OF EDUCATION											
07-18-96 TRNSF TO 36-111-0500.000 LAWRENCE ECONOMIC DEVELOP											
PAYNE, AUDREY LIFE EST & FREDERICK GENE & VIVIAN ANN REM. 2426 SO. 10TH ST IRONTON, OHIO 45638 VOL 476 PG 91 PARCEL-ID 36-111-0700.000	-00-00 1WIETEKI SUBDIV. BLOCK 74 0000.00A RES USE CODE 520										
	2,390	15,500	17,890								
	HOMESITE VALUE LISTED BELOW										
	2,390	7,740	10,130								
MCDANIELS, JAMES B & CAROLYN 2706 SO. 8TH ST IRONTON, OHIO 45638 VOL 220 PG 70 PARCEL-ID 36-111-0800.000	-00-00 2WIETEKI SUBDIV. BLOCK 74 0000.00A RES USE CODE 510										
	1,730	5,230	6,960								
	HOMESITE VALUE LISTED BELOW										
	1,730	5,230	6,960								
COBLE, GEORGE R & GLENNA R 2710 SO. 8TH ST IRONTON, OHIO 45638 VOL 199 PG 208 PARCEL-ID 36-111-0900.000	-00-00 3WIETEKI SUBDIV. BLOCK 74 0000.00A RES USE CODE 510										
	1,900	6,600	8,500								
	HOMESITE VALUE LISTED BELOW										
	1,900	6,600	8,500								
MASSIE, JAIRET JR & MARY LOUIS 2714 SO. 8TH ST IRONTON, OHIO 45638 VOL 414 PG 365 PARCEL-ID 36-111-1000.000	-00-00 4WIETEKI SUBDIV. BLOCK 74 0000.00A RES USE CODE 510										
	1,900	9,750	11,650								
	HOMESITE VALUE LISTED BELOW										
	1,900	9,320	11,220								
MASSIE, JAIRETT JR & MARY LOUIS 2714 SO. 8TH ST IRONTON, OHIO 45638 VOL 414 PG 365	WIETEKI SUBDIVISION BLOXK 74 1 OFF N SIDE RES USE CODE 500										

TAX RATE 40.40
A/R RED FACTOR 15.4224
OTH RED FACTOR 13.8603

LAWRENCE
TAX DISTRICT 36-UPPER TWP-FOURTH WARD-IRONTON CORP-IRONTON S.D.

GENERAL TAX LIST AND DUPLICATE OF REAL AND PUBLIC UTILITY PROPERTY
COUNTY REAL ESTATE TAXES AND SPECIAL ASSESSMENTS

12/23/96

TAX YEAR 1996
INTEREST RATE
PAGE NO 6638

OWNER'S NAME MAILING ADDRESS	DESCRIPTION			TAXES CHARGED	DECEMBER TAXES	PENALTY	JUNE TAXES	PENALTY	TOTAL DELINQUENT	C. D. DATE	MEMO
	LAND	IMPROVEMENTS	TOTAL VALUE								
PARCEL-ID 36-111-1100.000	330	00	330								
CANIFF, MARK L. JR. & MARILYN 2720 S. 8TH ST. IRONTON, OHIO 45638 VOL 500 PG 13 PARCEL-ID 36-111-1200.000	-00-00 5WIETEKI SUBDIV. PT. 30 BLOCK 74 0000.00A RES USE CODE 510										
	1,430	10,400	11,830								
	HOMESITE VALUE LISTED BELOW										
	1,430	10,400	11,830								
CANIFF, MARK L. JR. & MARILYN 2720 S. 8TH ST. IRONTON, OHIO 45638 VOL 500 PG 13 PARCEL-ID 36-111-1300.000	-00-00 6WIETEKI SUBDIV. BLOCK 74 N 1/2 0000.00A RES USE CODE 500										
	1,300	00	1,300								
JEWELL, LARRY & RUTH 2726 S. 8TH ST. IRONTON, OHIO 45638 PARCEL-ID 36-111-1400.000	6 WIETEKI SUBDIVISION BLOCK 74 S 1/2 WHOLE 7 RES USE CODE 510										
	3,110	13,920	17,030								
	HOMESITE VALUE LISTED BELOW										
	3,110	13,920	17,030								
RIEDEL, ROBERT C. AND VERA J. 2728 S. 8TH ST. IRONTON, OHIO 45638 VOL 229 PG 505 PARCEL-ID 36-111-1500.000	-00-00 8 WIETEKI SUB. BL. 74 0000.00A RES USE CODE 510										
	1,900	9,880	11,780								
	HOMESITE VALUE LISTED BELOW										
	1,900	9,590	11,490								
ADDIS, RALPH L & RUTH E 2732 SO. 8TH ST IRONTON, OHIO 45638 VOL 298 PG 647 PARCEL-ID 36-111-1600.000	-00-00 9WIETEKI SUBDIV. BLOCK 74 0000.00A RES USE CODE 510										
	1,900	7,540	9,440								
	HOMESITE VALUE LISTED BELOW										
	1,900	7,540	9,440								
FANNIE KIZZEE, INC. AN OHIO CORP. 2740 S. 8TH ST IRONTON, OHIO 45638 PARCEL-ID 36-111-1700.000	10 WIETEKI SUB DIV BL 74 LESS 3120 SQ FT BAL=2160 SQ FT RES USE CODE 510										
	1,180	5,660	6,840								
02-09-96 SPLIT FROM 36-111-1700.000 FANNIE KIZZEE, INC.											
FANNIE KIZZEE, INC. AN OHIO CORP. 2740 S. 8TH ST IRONTON, OHIO 45638 PARCEL-ID 36-111-1700.000	-00-00 10WIETEKI SUBDIV. BLOCK 74 0000.00A COM USE CODE 499										
	00	00	00								
02-09-96 SPLIT TO 36-111-1700.000 FANNIE KIZZEE, INC. 02-09-96 SPLIT TO 36-111-1700.001 WEST, LEESA G											
WEST, LEESA G	PT LOT 10 WIETEKI SUB DIV 3120										

Aff. 11/12/97
Vera J. Riedel / grantor Res. Life est.
Susan Jane Walden + Robert Scott Riedel

DAYTON LEGAL BLANK INC 60388

TAX RATE [illegible].40
A/R RED FACTOR 15.4224
OTH RED FACTOR 13.8603

LAWRENCE
TAX DISTRICT 36-UPPER TWP-FOURTH WARD-IRONTON CORP-IRONTON S.D.

GENERAL TAX LIST AND DUPLICATE OF REAL AND PUBLIC UTILITY PROPERTY
COUNTY REAL ESTATE TAXES AND SPECIAL ASSESSMENTS

12/23/96

TAX YEAR 1996
INTEREST RATE

OWNER'S NAME MAILING ADDRESS	DESCRIPTION			TAXES CHARGED	DECEMBER TAXES	PENALTY	JUNE TAXES	PENALTY	TOTAL DELINQUENT	C. D. DATE	MEMO
	LAND	IMPROVEMENTS	TOTAL VALUE								
2740 SO 8TH ST IRONTON, OHIO 45638 VOL 606 PG 155 PARCEL-ID 36-111-1700.001	SQ FT 1,640	COM USE CODE 499 3,280	4,920								
02-09-96 SPLIT FROM 36-111-1700.000 FANNIE KIZZEE, INC.											
CAREY, EDWIN R & MARGUERITE 2739 SO. 7TH ST IRONTON, OHIO 45638 VOL 203 PG 327 PARCEL-ID 36-111-1800.000	-00-00 11WIETEKI SUBDIV. BLOCK 74 0000.00A 1,750 HOMESITE VALUE LISTED BELOW 1,750	RES USE CODE 510 4,610 4,610	6,360 6,360								
TAYLOR, FRANK JR. 2735 S 7TH IRONTON, OHIO VOL 568 PG 417 PARCEL-ID 36-112-0100.000	-00-00 12WIETEKI SUBDIV. BLOCK 74 0000.00A 1,920 HOMESITE VALUE LISTED BELOW 1,920	RES USE CODE 510 9,610 9,610	11,530 11,530								
MCGRANOR, MARK A. & SANDRA K. 2733 S. 7TH ST. IRONTON, OHIO 45638 VOL 518 PG 109 PARCEL-ID 36-112-0200.000	-00-00 13WIETEKI SUBDIV. BLOCK 74 0000.00A 1,920 HOMESITE VALUE LISTED BELOW 1,920	RES USE CODE 510 6,390 6,390	8,310 8,310								
BRYANT, KENNETH L & REBECCA E 002 2731 S. 7TH ST. IRONTON, OHIO 45638-0000 PARCEL-ID 36-112-0300.000	-00-00 14WIETEKI SUBDIV. BLOCK 74 0000.00A 1,920 HOMESITE VALUE LISTED BELOW 1,920	RES USE CODE 510 9,440 9,440	11,360 11,360								
STEPHENSON, CARL E & CLARA MAE 2729 S. 7TH ST. IRONTON, OHIO 45638 PARCEL-ID 36-112-0400.000	-00-00 15WIETEKI SUBDIV. BLOCK 74 0000.00A 1,940 HOMESITE VALUE LISTED BELOW 1,940	RES USE CODE 510 11,130 10,740	13,070 12,680								
FANNIE KIZZEE, INC. AN OHIO CORP. 2740 S. 8TH ST IRONTON, OHIO VOL 443 PG 602 PARCEL-ID 36-112-0500.000	-00-00 16WIETEKI SUBDIV. BLOCK 74 0000.00A 1,920	RES USE CODE 510 8,600	10,520								
COCHRAN, JAMES H. JR. ET AL 2715 SO. 7TH ST IRONTON, OHIO 45638 VOL 548 PG 392 PARCEL-ID 36-112-0600.000	-00-00 17WIETEKI SUBDIV. BLOCK 74 0000.00A 2,100 HOMESITE VALUE LISTED BELOW 2,100	RES USE CODE 510 17,200 6,050	19,300 8,150								

TAX RATE [illegible].40
A/R RED FACTOR 15.4224
OTH RED FACTOR 13.8603

LAWRENCE
TAX DISTRICT 36-UPPER TWP-FOURTH WARD-IRONTON CORP-IRONTON S.D.

GENERAL TAX LIST AND DUPLICATE OF REAL AND PUBLIC UTILITY PROPERTY
COUNTY REAL ESTATE TAXES AND SPECIAL ASSESSMENTS

12/23/96

TAX YEAR 1996
INTEREST RATE

OWNER'S NAME MAILING ADDRESS	DESCRIPTION			TAXES CHARGED	DECEMBER TAXES	PENALTY	JUNE TAXES	PENALTY	TOTAL DELINQUENT	C. D. DATE	MEMO
	LAND	IMPROVEMENTS	TOTAL VALUE								
LEWIS, CARL & VELMA 2709 S. 7TH ST. IRONTON, OHIO VOL 453 PG 509 PARCEL-ID 36-112-0700.000	-00-00 18WIETEKI SUBDIV. BLOCK 74 0000.00A 1,920 HOMESITE VALUE LISTED BELOW 1,920	RES USE CODE 510 5,810 5,810	7,730 7,730								
STEWART, LEONARD J. & LONDA D. 022 C/O TRANSAMERICA REAL ESTATE TAX SERVICE 1105 SCHROCK RD SUITE 437 COLUMBUS, OHIO 43229 VOL 549 PG 427 PARCEL-ID 36-112-0800.000	-00-00 19WIETEKI SUBDIV. BLOCK 74 0000.00A 2,100 HOMESITE VALUE LISTED BELOW 2,100	RES USE CODE 510 15,610 15,610	17,710 17,710								
SCHMEISSER, DONALD JOSEPH 2701 SO 7TH ST IRONTON, OHIO 45638-275 PARCEL-ID 36-112-0900.000	-00-00 20WIETEKI SUBDIV. BLOCK 74 0000.00A 1,920 HOMESITE VALUE LISTED BELOW 1,920	RES USE CODE 510 10,050 10,050	11,970 11,970	2701 So 7th St Ironton, O 4/30/97 Kathy J. & John C. Riley –							
GRIFFITH, REBECCA J. C/O REBECCA MENSHOUSE 2024 WOODLAND DR. IRONTON, OHIO 45638 VOL 409 PG 172 PARCEL-ID 36-112-1100.000	6 LOMBARD LESS 28.18 FT2 BLK 7 5 PT LOT 42 AUD PLAT 1870 1,120	RES USE CODE 500 00	1,120								
MCCOWN, KAREN J. ETAL 2626 S. 8TH ST. IRONTON, OHIO 45638 PARCEL-ID 36-112-1100.001	6 LOMBARD BLK 75 PT LOT 42 AUD PLAT 1870 28.18 FT^2 20	RES USE CODE 500 00	20								
GRIFFITH, REBECCA J. C/O REBECCA MENSHOUSE 2024 WOODLAND DR. IRONTON, OHIO 45638 VOL 409 PG 172 PARCEL-ID 36-112-1200.000	7 LOMBARD LESS 3384 SQ FT. BAL = 40.11SQFT BLOCK 75 30 HOMESITE VALUE LISTED BELOW 30	RES USE CODE 500 00 00	30 30								
MCCOWN, KAREN J. 2626 SO 8TH ST. IRONTON, OHIO 45638 VOL 534 PG 615 PARCEL-ID 36-112-1200.001	LOT 7 LOMBARD BLK 75 LES 40.11 FT^2 1,440 HOMESITE VALUE LISTED BELOW 1,440	RES USE CODE 510 8,750 8,750	10,190 10,190								
LUNDY, JOHN C. & G. FAYE 2632 S. EIGHTH ST. IRONTON, OHIO 45638 VOL 454 PG 05 PARCEL-ID 36-112-1300.000	-00-00 8LOMBARD BLOCK 75 0000.00A 1,720 HOMESITE VALUE LISTED BELOW	RES USE CODE 510 7,460	9,180								

DAYTON LEGAL BLANK INC 60388

TAX RATE 40.40
A/R RED FACTOR 15.4224
OTH RED FACTOR 13.8603

LAWRENCE
TAX DISTRICT 36-UPPER TWP-FOURTH WARD-IRONTON CORP-IRONTON S.D.

GENERAL TAX LIST AND DUPLICATE OF REAL AND PUBLIC UTILITY PROPERTY
COUNTY REAL ESTATE TAXES AND SPECIAL ASSESSMENTS

12/23/96

TAX YEAR 1996
INTEREST RATE
PAGE NO 6641

OWNER'S NAME MAILING ADDRESS	DESCRIPTION			TAXES CHARGED	DECEMBER TAXES	PENALTY	JUNE TAXES	PENALTY	TOTAL DELINQUENT	C. D. DATE	MEMO
	LAND	IMPROVEMENTS	TOTAL VALUE								
	1,720	7,460	9,180								
LUNDY, JOHN C. & G. FAYE 2632 S. EIGHTH ST. IRONTON, OHIO 45638 VOL 454 PG 05 PARCEL-ID 36-112-1400.000	-00-00 9LOMBARD BLOCK 75 0000.00A RES USE CODE 599 1,170	1,890	3,060								
COLLINS, JERRY R. & GLENNA 733 LATONIA ST. IRONTON, OHIO 45638 VOL 536 PG 502 PARCEL-ID 36-112-1500.000	-00-00 10LOMBARD BLOCK 75 0000.00A RES USE CODE 510 1,880 HOMESITE VALUE LISTED BELOW 1,880	18,740 17,730	20,620 19,610								
DICKESS, HOWARD P. 701 LATONIA ST. IRONTON, OH. 45638 VOL 498 PG 811 PARCEL-ID 36-112-1600.000 11-01-96 100.00	11 LOMBARD BLOCK 75 LESS 22 OF F E END RES USE CODE 510 1,920 HOMESITE VALUE LISTED BELOW 1,920	7,150 7,150	9,070 9,070								
COLLINS, JERRY R. & GLENNA 723 LATONIA ST. IRONTON, OHIO 45638 VOL 536 PG 502 PARCEL-ID 36-112-1700.000	-00-00 11LOMBARD BLOCK 75 6 OFF E 0000.00A RES USE CODE 500 180	00	180								
WISE, FRANK & DOROTHY 2629 SO. 7TH ST IRONTON, OHIO 45638 VOL 210 PG 105 PARCEL-ID 36-112-1800.000	-00-00 12LOMBARD LESS 22 OFF E END BLOCK 7 5 0000.00A RES USE CODE 510 1,400 HOMESITE VALUE LISTED BELOW 1,400	4,820 4,820	6,220 6,220								
CITY OF IRONTON, OHIO IRONTON, OHIO VOL 198 PG 154 PARCEL-ID 36-113-0100.000	-00-00 11LOMBARD BLOCK 75 STRIP 1 6 0000.00A EXM USE CODE 640 340	00	340								
LUNDY, JOHN C. & G. FAYE 2632 SO. 8TH ST IRONTON, OHIO 45638 VOL 454 PG 05 PARCEL-ID 36-113-0200.000	-00-00 12LOMBARD BLOCK 75 6 E END 0000.00A RES USE CODE 500 180	00	180								
LUNDY, JOHN C. & G. FAYE 2632 S. EIGHTH ST. IRONTON, OHIO 45638 VOL 454 PG 5 PARCEL-ID 36-113-0300.000	-00-00 13LOMBARD BLOCK 75 PT. 14 0000.00A RES USE CODE 500 330	00	330								

TAX RATE 40.40
A/R RED FACTOR 15.4224
OTH RED FACTOR 13.8603

LAWRENCE
TAX DISTRICT 36-UPPER TWP-FOURTH WARD-IRONTON CORP-IRONTON S.D.

GENERAL TAX LIST AND DUPLICATE OF REAL AND PUBLIC UTILITY PROPERTY
COUNTY REAL ESTATE TAXES AND SPECIAL ASSESSMENTS

12/23/96

TAX YEAR 1996
INTEREST RATE
PAGE NO 6642

OWNER'S NAME MAILING ADDRESS	DESCRIPTION			TAXES CHARGED	DECEMBER TAXES	PENALTY	JUNE TAXES	PENALTY	TOTAL DELINQUENT	C. D. DATE	MEMO
	LAND	IMPROVEMENTS	TOTAL VALUE								
CITY OF IRONTON, OHIO IRONTON, OHIO VOL 198 PG 156 PARCEL-ID 36-113-0400.000	-00-00 13LOMBARD BLOCK 75 STRIP 1 6 0000.00A EXM USE CODE 640 310	00	310								
MCCOWN, KAREN J. ETAL 2626 SOUTH 8TH ST. IRONTON, OHIO 45638 VOL 534 PG 616 PARCEL-ID 36-113-0500.000	14 LOMBARD BLOCK 75 PT 6 STRIP E END RES USE CODE 500 110	00	110								
PHELPS, DEBBIE 2514 SO 8TH STREET IRONTON, OHIO 45638 VOL 553 PG 451 PARCEL-ID 36-113-0700.000	4 LOMBARD BLOCK 77 ON N SIDE P T LOT 202 WBA 38 X 110 RES USE CODE 510 1,640 HOMESITE VALUE LISTED BELOW 1,640	9,930 3,400	11,570 5,040								C/O Trust America Mort 4575 Via Royale, suite 204 Fort Myers, Fl 33913 DAVid R. & CAsandra L. Morgan
DICKESS, HOWARD A. & JUNE A. LIFE ESTATE 2516 SO. 8TH ST IRONTON, OHIO 45638 VOL 544 PG 762 PARCEL-ID 36-113-0800.000	L4 LOMBARD BL 77 SIDW W PTS LOT 202, & 203 WBA 42 X 110 5 RES USE CODE 510 1,810 HOMESITE VALUE LISTED BELOW 1,810	8,360 8,360	10,170 10,170								
TRUSTEES OF THE CHURCH OF CHRIST 10TH AND VINE IRONTON, OHIO 45638 VOL 420 PG 601 PARCEL-ID 36-113-0900.000	6 LOMBARD BL 77 N 16 N PT LOT 203 WBA 56 FT ON 8TH X 110 7 RES USE CODE 500 2,410	9,900	12,310								
ROE, LISA J. 2520 SOUTH 8TH ST. IRONTON, OHIO 45638 VOL 574 PG 190 PARCEL-ID 36-113-1000.000 12-05-95 TRNSF TO 36-113-1000.000	7 S 24 N PT LOT 1 BLK 77 MITT. CEN PT 8 N 8'LOT 203 32/ ON 8 TH X 110 RES USE CODE 510 00 MID-STATE TRUST, IV	00	00								
MID-STATE TRUST, IV P.O. BOX 31601 TAMPA, FL 33631 VOL 604 PG 626 PARCEL-ID 36-113-1000.000 12-05-95 TRNSF FROM 36-113-1000.000 03-28-96 TRNSF TO 36-113-1000.000	7 S 24 N PT LOT 1 BLK 77 MITT. CEN PT 8 N 8'LOT 203 32/ ON 8 TH X 110 RES USE CODE 510 00 ROE, LISA J. JIM WALTER HOMES, INC	00	00								
ROBINSON, JAMES G.&CHARLENE ASH 2520 SO 8TH ST IRONTON, OHIO 45638 VOL 608 PG 244/249 PARCEL-ID 36-113-1000.000	7 S 24 N PT LOT 1 BLK 77 MITT. CEN PT 8 N 8'LOT 203 32/ ON 8 TH X 110 RES USE CODE 510 1,380 HOMESITE VALUE LISTED BELOW	13,500	14,880								Midstate Trust, IV 11/10/97 Jim Walter Homes, Inc 11/10/97 Kendel R. & Anita J. Johnson

DAYTON LEGAL BLANK INC 60388

TAX RATE 40.40
A/R RED FACTOR 15.4224
OTH RED FACTOR 13.8603

LAWRENCE
TAX DISTRICT 36-UPPER TWP-FOURTH WARD-IRONTON CORP-IRONTON S.D.

GENERAL TAX LIST AND DUPLICATE OF REAL AND PUBLIC UTILITY PROPERTY
COUNTY REAL ESTATE TAXES AND SPECIAL ASSESSMENTS

TAX YEAR 1996
INTEREST RATE
12/23/96 PAGE NO 6643

OWNER'S NAME MAILING ADDRESS	DESCRIPTION			TAXES CHARGED	DECEMBER TAXES	PENALTY	JUNE TAXES	PENALTY	TOTAL DELINQUENT	C. D. DATE	MEMO
	LAND	IMPROVEMENTS	TOTAL VALUE								
	1,380	13,500	14,880								
03-28-96 TRNSF FROM 36-113-1000.000 JIM WALTER HOMES, INC											
JIM WALTER HOMES, INC P.O. BOX 31601 TAMPA, FL 33631 VOL 604 PG 626 PARCEL-ID 36-113-1000.000	7 S 24 N PT LOT 1 BLK 77 MITT. CEN PT 8 N 8'LOT 203 32/ ON 8 TH X 110 RES USE CODE 510	00	00	00							
03-28-96 TRNSF FROM 36-113-1000.000 MID-STATE TRUST, IV 03-28-96 TRNSF TO 36-113-1000.000 ROBINSON, JAMES C & CHARL											
SAUNDERS, PAUL 120 RUSSELL ROAD ASHLAND, KY. 41101 VOL 531 PG 306 PARCEL-ID 36-113-1100.000	8 LOMBARD BL 77 N S POPULAR AL S 32 PT LOT 1 BLK 77 MITT PT L 203AB RES USE CODE 510	1,250	3,080	4,330							
ALLIED CORP. C/O ALLIED SIGNAL INC. P. O. BOX 1057 MORRISTOWN, NJ 07962-1057 VOL 101 PG 633 PARCEL-ID 36-113-1300.000	PT LOMBARD BLK 80;E1/2 8TH & P T CEM LN 0.48ACS. IND USE CODE 300	1,760	00	1,760							
LAWRENCE ECONOMIC DEVELOPMENT CORPORATION P.O. BOX 488 SOUTH POINT, OHIO 45680 VOL 611 PG 717 PARCEL-ID 36-113-1500.000	1-20 LOMBARD BL81 E 1/2 MAPLE AL S 1/2 CLINTON IND USE CODE 300	46,550	4,530	51,080							
07-18-96 TRNSF FROM 36-113-1500.000 CITY OF IRONTON, OHIO											
CITY OF IRONTON, OHIO BOARD OF EDUCATION 105 SO. 5TH ST. IRONTON, OHIO 45638 VOL 534 PG 712Y PARCEL-ID 36-113-1500.000	1-20 LOMBARD BL81 E 1/2 MAPLE AL S 1/2 CLINTON EXM USE CODE 640	00	00	00							
01-17-96 TRNSF TO 36-113-1500.000 CITY OF IRONTON, OHIO											
CITY OF IRONTON, OHIO P.O. BOX 704 IRONTON, OHIO 45638 VOL 605 PG 448 PARCEL-ID 36-113-1500.000	1-20 LOMBARD BL81 E 1/2 MAPLE AL S 1/2 CLINTON IND USE CODE 300	00	00	00							
01-17-96 TRNSF FROM 36-113-1500.000 CITY OF IRONTON, OHIO BOA RD OF EDUCATION 07-18-96 TRNSF TO 36-113-1500.000 LAWRENCE ECONOMIC DEVELOP											
ALLEN, DOUGLAS & GRETCHEN P.O. BOX 231 IRONTON, OHIO 45638-000	19 LOMBARD BLOCK 82 W 1/2 MAPL E ALLEY 20 COM USE CODE 499										

TAX RATE 40.40
A/R RED FACTOR 15.4224
OTH RED FACTOR 13.8603

LAWRENCE
TAX DISTRICT 36-UPPER TWP-FOURTH WARD-IRONTON CORP-IRONTON S.D.

GENERAL TAX LIST AND DUPLICATE OF REAL AND PUBLIC UTILITY PROPERTY
COUNTY REAL ESTATE TAXES AND SPECIAL ASSESSMENTS

TAX YEAR 1996
INTEREST RATE
12/23/96 PAGE NO 6644

OWNER'S NAME MAILING ADDRESS	DESCRIPTION			TAXES CHARGED	DECEMBER TAXES	PENALTY	JUNE TAXES	PENALTY	TOTAL DELINQUENT	C. D. DATE	MEMO
	LAND	IMPROVEMENTS	TOTAL VALUE								
VOL 454 PG 251 PARCEL-ID 36-113-1600.000	4,390	27,310	31,700								
ALLEN, DOUGLAS & GRETCHEN P.O. BOX 231 IRONTON, OHIO 45638-000 VOL 454 PG 251 PARCEL-ID 36-113-1601.000	VACATED 8TH ST 70 X 16 FROM IN TERS OF E LINE AST ST ADJ LOTS 19 & 20 COM USE CODE 400	390	00	390							
ALLEN, DOUGLAS & GRETCHEN P.O. BOX 231 IRONTON, OHIO 45638 VOL 454 PG 251 PARCEL-ID 36-113-1800.000	4 LOMBARD BLOXK 82 PT N 30 E 1 /2 MAPLE ALLEY COM USE CODE 400	1,490	00	1,490							
ALLEN, DOUGLAS M. & GRETCHEN P.O. BOX 231 IRONTON, OHIO 45638-000 VOL 454 PG 251 PARCEL-ID 36-114-0100.000	3 LOMBARD BLOCK 82 E 1/2 MAPLE ALLEY COM USE CODE 400	1,960	00	1,960							
ALLEN, DOUGLAS & GRETCHEN P.O. BOX 231 IRONTON, OHIO 45638 VOL 454 PG 251 PARCEL-ID 36-114-0200.000	2 LOMBARD BLOCK 82 E 1/2 MAPLE ALLEY COM USE CODE 400	1,850	00	1,850							
ALLEN, DOUGLAS & GRETCHEN P.O. BOX 231 IRONTON, OHIO 45638-000 VOL 454 PG 251 PARCEL-ID 36-114-0300.000	-00-00 1LOMBARD BLOCK 82 E1/2 MAPLE ALLEY 0000.00A COM USE CODE 400	2,540	00	2,540							
LAWRENCE ECONOMIC DEVELOPMENT CORPORATION P.O. BOX 488 SOUTH POINT, OHIO 45680 VOL 611 PG 717 PARCEL-ID 36-114-0500.000	7-14 INCL LOMBARD 82 PT S 10' E 1/2 MAPLE ALLEY IND USE CODE 300	5,150	00	5,150							
07-18-96 TRNSF FROM 36-114-0500.000 CITY OF IRONTON, OHIO											
CITY OF IRONTON, OHIO BOARD OF EDUCATION 105 SOUTH 5TH ST. IRONTON, OHIO 45638 VOL 534 PG 712 PARCEL-ID 36-114-0500.000	7-14 INCL LOMBARD 82 PT S 10' E 1/2 MAPLE ALLEY EXM USE CODE 640	00	00	00							
01-17-96 TRNSF TO 36-114-0500.000 CITY OF IRONTON, OHIO											
CITY OF IRONTON, OHIO P.O. BOX 704 IRONTON, OHIO 45638	7-14 INCL LOMBARD 82 PT S 10' E 1/2 MAPLE ALLEY IND USE CODE 300										

DAYTON LEGAL BLANK INC 60388

TAX RATE 45.40
A/R RED FACTOR 15.4224
OTH RED FACTOR 13.8603

LAWRENCE
TAX DISTRICT 36-UPPER TWP-FOURTH WARD-IRONTON CORP-IRONTON S.D.

GENERAL TAX LIST AND DUPLICATE OF REAL AND PUBLIC UTILITY PROPERTY
COUNTY REAL ESTATE TAXES AND SPECIAL ASSESSMENTS

12/23/96

TAX YEAR 1996
INTEREST RATE
PAGE NO 6645

OWNER'S NAME MAILING ADDRESS	DESCRIPTION LAND	IMPROVEMENTS	TOTAL VALUE	TAXES CHARGED	DECEMBER TAXES	PENALTY	JUNE TAXES	PENALTY	TOTAL DELINQUENT	C. D. DATE	MEMO
VOL 605 PG 448 PARCEL-ID 36-114-0500.000		00	00	00							
01-17-96 TRNSF FROM 36-114-0500.000 CITY OF IRONTON, OHIO BOA RD OF EDUCATION 07-18-96 TRNSF TO 36-114-0500.000 LAWRENCE ECONOMIC DEVELOP											
CARRICO, ELMER JR. & JUANITA B 2802 S. 9TH ST. IRONTON, OHIO 45638 VOL 553 PG 505 PARCEL-ID 36-114-0700.000	-00-00 1LOMBARD BLOCK 83 0000.00A RES USE CODE 510 1,900 7,050 8,950 HOMESITE VALUE LISTED BELOW 1,900 7,050 8,950			2/24/97 AFF Juanita B Carrico	10/24/97 rem Conder Sands grantor res. life est						
DEERING, WILLIAM G. RT. 1 BOX 99M ANGLETON TX. 77515 VOL 564 PG 631 PARCEL-ID 36-114-0800.000	-00-00 2LOMBARD BLOCK 83 0000.00A RES USE CODE 510 1,900 11,500 13,400 HOMESITE VALUE LISTED BELOW 1,900 11,500 13,400										
SAUNDERS, GERALDINE A. 2812 S. 9TH ST. IRONTON, OHIO 45638 VOL 485 PG 172 PARCEL-ID 36-114-0900.000	-00-00 3LOMBARD BLOCK 83 0000.00A RES USE CODE 510 1,900 7,390 9,290 HOMESITE VALUE LISTED BELOW 1,900 7,390 9,290										
O'LEARY, JAMES V. & MARJORIE 2814 S. 9TH ST IRONTON, OHIO 45638 VOL 591 PG 256 PARCEL-ID 36-114-1000.000	-00-00 4LOMBARD BLOCK 83 0000.00A RES USE CODE 510 1,900 11,780 13,680 HOMESITE VALUE LISTED BELOW 1,900 11,730 13,630										
CLAY, ROBERT C & GLORY ANN 2820 S. 9TH ST. IRONTON, OHIO 45638-000 VOL 402 PG 60 PARCEL-ID 36-114-1100.000	-00-00 5 LOMBARD BLOCK 83 0000.00A RES USE CODE 510 1,900 13,350 15,250 HOMESITE VALUE LISTED BELOW 1,900 13,350 15,250										
HUMPHREYS, DONNA LIFE ESTATE 2822 SO. 9TH ST IRONTON, OHIO 45638 VOL 519 PG 515 PARCEL-ID 36-114-1200.000	-00-00 6LOMBARD BLOCK 83 0000.00A RES USE CODE 510 1,900 7,280 9,180 HOMESITE VALUE LISTED BELOW 1,900 7,070 8,970										
CLAY, GLORY ANN 2820 S. 9TH ST IRONTON, OHIO 45638 VOL 575 PG 12 PARCEL-ID 36-114-1300.000	-00-00 7 LOMBARD BLOCK 83 0000.00A RES USE CODE 510 1,900 8,730 10,630 HOMESITE VALUE LISTED BELOW										

TAX RATE 45.40
A/R RED FACTOR 15.4224
OTH RED FACTOR 13.8603

LAWRENCE
TAX DISTRICT 36-UPPER TWP-FOURTH WARD-IRONTON CORP-IRONTON S.D.

GENERAL TAX LIST AND DUPLICATE OF REAL AND PUBLIC UTILITY PROPERTY
COUNTY REAL ESTATE TAXES AND SPECIAL ASSESSMENTS

12/23/96

TAX YEAR 1996
INTEREST RATE
PAGE NO 6646

OWNER'S NAME MAILING ADDRESS	DESCRIPTION LAND	IMPROVEMENTS	TOTAL VALUE	TAXES CHARGED	DECEMBER TAXES	PENALTY	JUNE TAXES	PENALTY	TOTAL DELINQUENT	C. D. DATE	MEMO
	1,900	8,340	10,240								
CLAY, GLORY ANN 2820 S. 9TH ST. IRONTON, OHIO 45638 VOL 575 PG 12 PARCEL-ID 36-114-1400.000	-00-00 8 LOMBARD BLOCK 83 0000.00A RES USE CODE 599 1,300 1,850 3,150										
CLAY, GLORY ANN 2820 S. 9TH ST. IRONTON, OHIO 45638 VOL 575 PG 12 PARCEL-ID 36-114-1500.000	-00-00 9 LOMBARD BLOCK 83 0000.00A RES USE CODE 500 1,300 00 1,300										
CLAY, GLORY ANN 2820 S. 9TH. ST IRONTON, OHIO 45638 VOL 575 PG 12 PARCEL-ID 36-114-1600.000	-00-00 10LOMBARD BLOCK 83 0000.00A RES USE CODE 510 2,080 17,160 19,240										
LATKA, PAUL & JUDITH K. 2835 SO 8TH ST IRONTON OHIO 45638 VOL 476 PG 595 PARCEL-ID 36-114-1700.000	-00-00 11LOMBARD BLOCK 83 0000.00A RES USE CODE 510 1,900 10,950 12,850 HOMESITE VALUE LISTED BELOW 1,900 10,950 12,850										
BLAIR, ERNEST L. & OTHA A. LIFE ESTATE 2833 S. 8TH ST. IRONTON, OHIO 45638 VOL 545 PG 667 PARCEL-ID 36-114-1800.000	-00-00 12LOMBARD BLOCK 83 0000.00A RES USE CODE 510 1,900 7,400 9,300 HOMESITE VALUE LISTED BELOW 1,900 7,360 9,260										
BRYANT, WILLIAM R. & GENEVIEVE 809 HIGH ST COAL GROVE, OHIO 45638 VOL 494 PG 286 PARCEL-ID 36-115-0100.000	-00-00 13LOMBARD BLOCK 83 0000.00A RES USE CODE 510 00 00 00										
07-17-96 TRNSF TO 36-115-0100.000 BRYANT, WILLIAM R.											
BRYANT, WILLIAM R. 809 HIGH ST COAL GROVE, OHIO 45638 VOL 611 PG 712 PARCEL-ID 36-115-0100.000	-00-00 13LOMBARD BLOCK 83 0000.00A RES USE CODE 510 1,900 7,080 8,980										
07-17-96 TRNSF FROM 36-115-0100.000 BRYANT, WILLIAM R. & GENE											
HUNLEY, CAROLYN S. 2825 SOUTH 8TH ST IRONTON, OHIO 45638 VOL 589 PG 726 PARCEL-ID 36-115-0200.000	-00-00 14LOMBARD BLOCK 83 0000.00A RES USE CODE 510 1,900 10,380 12,280										

DAYTON LEGAL BLANK INC 60388

TAX RATE 45.40
A/R RED FACTOR 15.4224
OTH RED FACTOR 13.8603

LAWRENCE
TAX DISTRICT 36-UPPER TWP-FOURTH WARD-IRONTON CORP-IRONTON S.D.

GENERAL TAX LIST AND DUPLICATE OF REAL AND PUBLIC UTILITY PROPERTY
COUNTY REAL ESTATE TAXES AND SPECIAL ASSESSMENTS

12/23/96

TAX YEAR 1996
INTEREST RATE
PAGE NO 6647

OWNER'S NAME MAILING ADDRESS	DESCRIPTION			TAXES CHARGED	DECEMBER TAXES	PENALTY	JUNE TAXES	PENALTY	TOTAL DELINQUENT	C. D. DATE	MEMO
	LAND	IMPROVEMENTS	TOTAL VALUE								
	HOMESITE VALUE LISTED BELOW										
	1,900	10,150	12,050								
KIZZEE, EVELYN	-00-00 15LOMBARD										
527 GEORGETOWN RD	BLOCK 83		16								
CLARKSVILLE, TN 37043	0000.00A	RES USE CODE	510								
VOL 591 PG 552											
PARCEL-ID 36-115-0300.000	3,420	10,770	14,190								
	HOMESITE VALUE LISTED BELOW										
	3,420	10,770	14,190								
ROACH, ESTHER B.	-00-00 17LOMBARD										
2813 SO. 8TH ST.	BLOCK 83										
IRONTON, OHIO 45638	0000.00A	RES USE CODE	510								
VOL 437 PG 37											
PARCEL-ID 36-115-0400.000	1,730	5,220	6,950								
	HOMESITE VALUE LISTED BELOW										
	1,730	5,220	6,950								
KEATON, CALVIN	-00-00 18LOMBARD										
205 MARINA DR.	BLOCK 83										
FORT PIERCE, FLORID 33449	0000.00A	RES USE CODE	510								
VOL 500 PG 302											
PARCEL-ID 36-115-0500.000	1,900	7,930	9,830								
BARE, SIDNEY FIELDS & EMMA JAN	-00-00 19LOMBARD										
2805 SO. 8TH ST.	BLOCK 83										
IRONTON, OHIO 45638	0000.00A	RES USE CODE	510								
VOL 188 PG 631											
PARCEL-ID 36-115-0600.000	1,900	11,880	13,780								
	HOMESITE VALUE LISTED BELOW										
	1,900	11,610	13,510								
SHAFER, VERNA LIFE EST REM SHA	-00-00 20LOMBARD										
FER, DANNY ETAL	BLOCK 83										
2803 SO. 8TH ST	0000.00A	RES USE CODE	510								
IRONTON, OHIO											
VOL 561 PG 175	1,900	10,910	12,810								
PARCEL-ID 36-115-0700.000	HOMESITE VALUE LISTED BELOW										
	1,900	10,850	12,750								
WYLIE, ROBERT G.	-00-00 1 LOMBARD										
C/O ROBERT WYLIE	BLOCK 84		E 1/2								
2820 S. 5TH ST.	0000.00A	RES USE CODE	510								
IRONTON, OHIO 45638											
VOL 482 PG 696	00	00	00								
PARCEL-ID 36-115-0900.000											
11-20-96 TRNSF TO 36-115-0900.000	CLAY, JAMES E & JAMIE S										
CLAY, JAMES E & JAMIE S	-00-00 1 LOMBARD										
2702 SO 9TH ST	BLOCK 84		E 1/2								
IRONTON, OHIO 45638	0000.00A	RES USE CODE	510								
VOL 615 PG 487											
PARCEL-ID 36-115-0900.000	1,200	4,040	5,240								
11-20-96 TRNSF FROM 36-115-0900.000	WYLIE, ROBERT G.										
11-22-96 283.70											
BROWNING, NELLIE LOUISE & ALPH	-00-00 1LOMBARD										

TAX RATE 45.40
A/R RED FACTOR 15.4224
OTH RED FACTOR 13.8603

LAWRENCE
TAX DISTRICT 36-UPPER TWP-FOURTH WARD-IRONTON CORP-IRONTON S.D.

GENERAL TAX LIST AND DUPLICATE OF REAL AND PUBLIC UTILITY PROPERTY
COUNTY REAL ESTATE TAXES AND SPECIAL ASSESSMENTS

12/23/96

TAX YEAR 1996
INTEREST RATE
PAGE NO 6648

OWNER'S NAME MAILING ADDRESS	DESCRIPTION			TAXES CHARGED	DECEMBER TAXES	PENALTY	JUNE TAXES	PENALTY	TOTAL DELINQUENT	C. D. DATE	MEMO
	LAND	IMPROVEMENTS	TOTAL VALUE								
A JUNIOR DONLEY	BLOCK 84		W 1/2								
751 ST RT 522	0000.00A	RES USE CODE	510								
PEDRO, OHIO 45659											
VOL 585 PG 256	1,440	4,890	6,330								
PARCEL-ID 36-115-1000.000	HOMESITE VALUE LISTED BELOW										
	1,440	4,890	6,330								
KESTERSON, ELLEN C.	-00-00 2LOMBARD										
2708 S. 9TH ST.	BLOCK 84										
IRONTON, OHIO 45638-000	0000.00A	RES USE CODE	510								
VOL 542 PG 660											
PARCEL-ID 36-115-1100.000	1,900	7,790	9,690								
	HOMESITE VALUE LISTED BELOW										
	1,900	7,690	9,590								
MELLERT, GEORGE M. & CATHY JO	-00-00 3LOMBARD										
2710 S. 9TH ST.	BLOCK 84										
IRONTON, OHIO 45638	0000.00A	RES USE CODE	510								
VOL 455 PG 248											
PARCEL-ID 36-115-1200.000	00	00	00								
05-15-96 TRNSF TO 36-115-1200.000	COLLINS, YVONNE KAY										
COLLINS, YVONNE KAY & GEORGE M	-00-00 3LOMBARD										
. MELLERT	BLOCK 84										
2710 S. 9TH ST.	0000.00A	RES USE CODE	510								
IRONTON, OHIO 45638											
VOL 615 PG 77	1,730	00	1,730								
PARCEL-ID 36-115-1200.000											
11-01-96 TRNSF FROM 36-115-1200.000	COLLINS, YVONNE KAY										
COLLINS, YVONNE KAY	-00-00 3LOMBARD										
2710 S. 9TH ST.	BLOCK 84										
IRONTON, OHIO 45638	0000.00A	RES USE CODE	510								
VOL 609 PG 702											
PARCEL-ID 36-115-1200.000	00	00	00								
05-15-96 TRNSF FROM 36-115-1200.000	MELLERT, GEORGE M. & CATH										
Y JO											
11-01-96 TRNSF TO 36-115-1200.000	COLLINS, YVONNE KAY & GEO										
MELLERT, GEORGE M. & CATHY JO	ABATEMENT PARCEL FOR 36-115-12										
2710 SO 9TH ST	00 FOR TAX YEARS 1993 - 2000										
IRONTON, OHIO 45638			ABT USE CODE	710							
PARCEL-ID 36-115-1200.333	00	17,420	17,420								
WILLIAMS, SUE	-00-00 4LOMBARD										
2714 SO. 9TH ST	BLOCK 84										
IRONTON, OHIO 45638	0000.00A	RES USE CODE	510								
VOL 543 PG 691											
PARCEL-ID 36-115-1300.000	1,900	10,230	12,130								
	HOMESITE VALUE LISTED BELOW										
	1,900	9,940	11,840								
HOLTZ, MAUREEN	-00-00 5LOMBARD										
2716 SO .9TH ST	BLOCK 84										

DAYTON LEGAL BLANK INC 60388

TAX RATE 40.40
A/R RED FACTOR 15.4224
OTH RED FACTOR 13.8603

LAWRENCE
TAX DISTRICT 36-UPPER TWP-FOURTH WARD-IRONTON CORP-IRONTON S.D.

GENERAL TAX LIST AND DUPLICATE OF REAL AND PUBLIC UTILITY PROPERTY
COUNTY REAL ESTATE TAXES AND SPECIAL ASSESSMENTS

12/23/96

TAX YEAR 1996
INTEREST RATE

OWNER'S NAME MAILING ADDRESS	DESCRIPTION			TAXES CHARGED	DECEMBER TAXES	PENALTY	JUNE TAXES	PENALTY	TOTAL DELINQUENT	C. D. DATE	MEMO
	LAND	IMPROVEMENTS	TOTAL VALUE								
IRONTON, OHIO 45638 VOL 502 PG 419	0000.00A	RES USE CODE 510									
PARCEL-ID 36-115-1400.000	1,900	6,970	8,870								
	HOMESITE VALUE LISTED BELOW										
	1,900	6,970	8,870								
HURN, CHARLOTTE 2726 S. 9TH ST. IRONTON, OHIO 45638 VOL 606 PG 578	-00-00 6LOMBARD BLOCK 84 0000.00A	RES USE CODE 510									
PARCEL-ID 36-115-1500.000	1,900	8,260	10,160								
	HOMESITE VALUE LISTED BELOW										
	1,900	8,260	10,160								
03-06-96 TRNSF FROM 36-115-1500.000 HURN, BEAUFORD & CHARLOTT											
HURN, BEAUFORD & CHARLOTTE 2726 S. 9TH ST. IRONTON, OHIO 45638 VOL 532 PG 794	-00-00 6LOMBARD BLOCK 84 0000.00A	RES USE CODE 510									
PARCEL-ID 36-115-1500.000	00	00	00								
03-06-96 TRNSF TO 36-115-1500.000 HURN, CHARLOTTE											
HURN, CHARLOTTE 2726 S. 9TH ST. IRONTON, OHIO 45638 VOL 606 PG 578	-00-00 7LOMBARD BLOCK 84 0000.00A	RES USE CODE 510									
PARCEL-ID 36-115-1600.000	1,900	7,250	9,150								
	HOMESITE VALUE LISTED BELOW										
	1,900	7,250	9,150								
03-06-96 TRNSF FROM 36-115-1600.000 HURN, BEAUFORD & CHARLOTT											
HURN, BEAUFORD & CHARLOTTE 2726 S. 9TH ST. IRONTON, OHIO 45638 VOL 532 PG 795	-00-00 7LOMBARD BLOCK 84 0000.00A	RES USE CODE 510									
PARCEL-ID 36-115-1600.000	00	00	00								
03-06-96 TRNSF TO 36-115-1600.000 HURN, CHARLOTTE											
MATNEY, ELSIE M. 2732 S. 9TH IRONTON, OHIO 45638 VOL 604 PG 775	-00-00 8LOMBARD BLOCK 84 0000.00A	RES USE CODE 510									
PARCEL-ID 36-115-1700.000	1,900	5,980	7,880								
	HOMESITE VALUE LISTED BELOW										
	1,900	5,980	7,880								
12-13-95 TRNSF FROM 36-115-1700.000 MATNEY, FRANK J. & ELSIE											
MATNEY, FRANK J. & ELSIE M. 2732 S. 9TH IRONTON, OHIO 45638 VOL 583 PG 119	-00-00 8LOMBARD BLOCK 84 0000.00A	RES USE CODE 510									
PARCEL-ID 36-115-1700.000	00	00	00								
12-13-95 TRNSF TO 36-115-1700.000 MATNEY, ELSIE M.											

TAX RATE 40.40
A/R RED FACTOR 15.4224
OTH RED FACTOR 13.8603

LAWRENCE
TAX DISTRICT 36-UPPER TWP-FOURTH WARD-IRONTON CORP-IRONTON S.D.

GENERAL TAX LIST AND DUPLICATE OF REAL AND PUBLIC UTILITY PROPERTY
COUNTY REAL ESTATE TAXES AND SPECIAL ASSESSMENTS

12/23/96

TAX YEAR 1996
INTEREST RATE

OWNER'S NAME MAILING ADDRESS	DESCRIPTION			TAXES CHARGED	DECEMBER TAXES	PENALTY	JUNE TAXES	PENALTY	TOTAL DELINQUENT	C. D. DATE	MEMO
	LAND	IMPROVEMENTS	TOTAL VALUE								
LUTZ, LAWRENCE P. O. BOX 58 IRONTON, OHIO 45638 VOL 589 PG 704	-00-00 9LOMBARD BLOCK 84 0000.00A	RES USE CODE 510									
PARCEL-ID 36-115-1800.000	1,900	9,700	11,600								
	HOMESITE VALUE LISTED BELOW										
	1,900	9,700	11,600								
COCHRAN, TIM & TRINA 2738 SO. 9TH ST IRONTON, OHIO 45638 VOL 592 PG 105	-00-00 10LOMBARD BLOCK 84 0000.00A	RES USE CODE 510									
PARCEL-ID 36-116-0100.000	1,730	3,810	5,540								
	HOMESITE VALUE LISTED BELOW										
	1,730	3,730	5,460								
THACKER, LARRY E 811 WYANOKE STREET IRONTON, OHIO 45638 VOL 611 PG 609	-00-00 11LOMBARD BLOCK 84 0000.00A	E1/2 40 RES USE CODE 510									
PARCEL-ID 36-116-0200.000	1,440	4,200	5,640								
	HOMESITE VALUE LISTED BELOW										
	1,440	4,200	5,640								
07-12-96 TRNSF FROM 36-116-0200.000 SMITH, EDNA											
SMITH, EDNA 811 WYANOKE STREET IRONTON, OHIO 45638 VOL 444 PG 108	-00-00 11LOMBARD BLOCK 84 0000.00A	E1/2 40 RES USE CODE 510									
PARCEL-ID 36-116-0200.000	00	00	00								
07-12-96 TRNSF TO 36-116-0200.000 THACKER, LARRY E											
LAWRENCE FEDERAL SAVINGS AND L OAN, ASSN. C/O ARLINE B. CRANCE 2739 SO. 8TH. ST. IRONTON, OHIO 45638 VOL 498 PG 86	11 LOMBARD BLOCK 84 W 1/2 40 0 N 8TH X 66 RES USE CODE 510										2739 5th ST Ironton, O 10/23/97 Arline B. Crance — Thomas R. & Laura R. Jordan — Grantor Res Life Est
PARCEL-ID 36-116-0300.000	1,200	5,410	6,610								
	HOMESITE VALUE LISTED BELOW										
	1,200	5,410	6,610								
BRISLIN, SHARON KAY 2733 SO 8TH ST IRONTON, OHIO 45638	-00-00 12LOMBARD BLOCK 84 0000.00A	RES USE CODE 510									
PARCEL-ID 36-116-0400.000	1,900	9,940	11,840								
	HOMESITE VALUE LISTED BELOW										
	1,900	9,940	11,840								
LOUKX, RICHARD A. & KATHRYN 2729 SO. 8TH ST IRONTON, OHIO 45638 VOL 265 PG 593	-00-00 13LOMBARD BLOCK 84 0000.00A	RES USE CODE 510									
PARCEL-ID 36-116-0500.000	1,900	11,100	13,000								
	HOMESITE VALUE LISTED BELOW										
	1,900	11,100	13,000								
FANNIE KIZZEE, INC. AN OHIO CORP.	-00-00 14LOMBARD BLOCK 84										

DAYTON LEGAL BLANK INC 60388

TAX RATE 40.40
A/R RED FACTOR 15.4224
OTH RED FACTOR 13.8603

LAWRENCE
TAX DISTRICT 36-UPPER TWP-FOURTH WARD-IRONTON CORP-IRONTON S.D.

GENERAL TAX LIST AND DUPLICATE OF REAL AND PUBLIC UTILITY PROPERTY
COUNTY REAL ESTATE TAXES AND SPECIAL ASSESSMENTS

12/23/96

TAX YEAR 1996
INTEREST RATE

OWNER'S NAME MAILING ADDRESS	DESCRIPTION			TAXES CHARGED	DECEMBER TAXES	PENALTY	JUNE TAXES	PENALTY	TOTAL DELINQUENT	C. D. DATE	MEMO
	LAND	IMPROVEMENTS	TOTAL VALUE								
2740 S. 8TH ST IRONTON, OHIO VOL 443 PG 583 PARCEL-ID 36-116-0600.000	0000.00A 2,080	RES USE CODE 510 14,870	16,950								
FANNIE KIZZEE, INC. AN OHIO CORP. 2740 S. 8TH ST IRONTON, OHIO VOL 443 PG 583 PARCEL-ID 36-116-0700.000	-00-00 15LOMBARD BLOCK 84 0000.00A 1,300	RES USE CODE 500 00	1,300								
SPEARS, CHARLES J. & CAROLYN S 2717 SO. 8TH ST IRONTON, OHIO 45638 VOL 548 PG 55 PARCEL-ID 36-116-0800.000	-00-00 16LOMBARD BLOCK 84 0000.00A 1,730 HOMESITE VALUE LISTED BELOW 1,730	RES USE CODE 510 3,510 3,510	5,240 5,240								
GOLDCAMP, THERESE ETAL 1549 S. 5TH ST. IRONTON, OHIO 45638-210 VOL 611 PG 334 PARCEL-ID 36-116-0900.000	-00-00 17LOMBARD BLOCK 84 0000.00A 1,730	RES USE CODE 510 2,240	3,970								
GOLDCAMP, CORNELIUS F. & TERES A GOLDCAMP, AS ADM. OF 1549 S. 5TH ST. IRONTON, OHIO 45638-2106 VOL 229 PG 451 PARCEL-ID 36-116-0900.000 07-03-96 TRNSF TO 36-116-0900.000	-00-00 17LOMBARD BLOCK 84 0000.00A 00 GOLDCAMP, THERESE ETAL	RES USE CODE 510 00	00								
GOLDCAMP, THERESE ETAL 1549 S. 5TH ST. IRONTON, OHIO 45638-210 VOL 611 PG 334 PARCEL-ID 36-116-1000.000	-00-00 18LOMBARD BLOCK 84 0000.00A 1,730 HOMESITE VALUE LISTED BELOW 1,730	RES USE CODE 510 2,200 2,190	3,930 3,920								
GOLDCAMP, CORNELIUS F. & TERES A GOLDCAMP AS ADM. 1549 S. 5TH ST. IRONTON, OHIO 45638-2106 VOL 229 PG 451 PARCEL-ID 36-116-1000.000 07-03-96 TRNSF TO 36-116-1000.000	-00-00 18LOMBARD BLOCK 84 0000.00A 00 GOLDCAMP, THERESE ETAL	RES USE CODE 510 00	00								
IDE, LOLA 2701 SO. 8TH ST IRONTON, OHIO 45638	-00-00 19LOMBARD BLOCK 84 0000.00A	RES USE CODE 500									

DAYTON LEGAL BLANK INC 60388

TAX RATE .40
A/R RED FACTOR 15.4224
OTH RED FACTOR 13.8603

LAWRENCE
TAX DISTRICT 36-UPPER TWP-FOURTH WARD-IRONTON CORP-IRONTON S.D.

GENERAL TAX LIST AND DUPLICATE OF REAL AND PUBLIC UTILITY PROPERTY
COUNTY REAL ESTATE TAXES AND SPECIAL ASSESSMENTS

12/23/96

TAX YEAR 1996
INTEREST RATE

OWNER'S NAME MAILING ADDRESS	DESCRIPTION			TAXES CHARGED	DECEMBER TAXES	PENALTY	JUNE TAXES	PENALTY	TOTAL DELINQUENT	C. D. DATE	MEMO
	LAND	IMPROVEMENTS	TOTAL VALUE								
VOL 170 PG 538 PARCEL-ID 36-116-1100.000	1,300	00	1,300								
IDE, LOLA 2701 SO. 8TH ST IRONTON, OHIO 45638 VOL 170 PG 538 PARCEL-ID 36-116-1200.000	-00-00 20LOMBARD BLOCK 84 0000.00A 1,730 HOMESITE VALUE LISTED BELOW 1,730	RES USE CODE 510 4,210 4,210	5,940 5,940								
BRISLIN, DAVID R AND GEORGIA A 4703 CANTERBURY COURT ASHLAND, KY 41101 VOL 529 PG 237 PARCEL-ID 36-116-1400.000	-00-00 1LOMBARD BLOCK 85 0000.00A 2,080	RES USE CODE 520 15,270	17,350								
MCCLELLAN, JOHN K & MARY L 2610 S 9TH ST. IRONTON, OH. 45638 45638 VOL 572 PG 566 PARCEL-ID 36-116-1500.000	-00-00 2LOMBARD BLOCK 85 0000.00A 1,900 HOMESITE VALUE LISTED BELOW 1,900	RES USE CODE 510 8,650 8,230	10,550 10,130								
MASON, MARY BETH 008 C/O THE LEADER MORTGAGE CO. SUITE 650 1015 EUCLID AVE. CLEVELAND, OHIO 44115 VOL 487 PG 387 PARCEL-ID 36-116-1600.000	-00-00 3LOMBARD BLOCK 85 0000.00A 1,900 HOMESITE VALUE LISTED BELOW 1,900	RES USE CODE 510 9,580 9,580	11,480 11,480								
SHOPE, KRINDA ANN AKA KRINA AN N SMITH 2618 S. 9TH ST. IRONTON, OHIO 45638-0000 VOL 608 PG 739 PARCEL-ID 36-116-1700.000 04-19-96 TRNSF FROM 36-116-1700.000 DA ANN SMITH 05-20-96 TRNSF TO 36-116-1700.000	-00-00 4LOMBARD BLOCK 85 0000.00A 00 BRUCE, DOROTHY L AND KRIN SHOPE, KRINDA ANN & DANNY	RES USE CODE 510 00	00								
BRUCE, DOROTHY L AND KRINDA AN N SMITH 2618 S. 9TH ST. IRONTON, OHIO 45638-0000 VOL 581 PG 236 PARCEL-ID 36-116-1700.000 04-19-96 TRNSF TO 36-116-1700.000	-00-00 4LOMBARD BLOCK 85 0000.00A 00 SHOPE, KRINDA ANN AKA KRI	RES USE CODE 510 00	00								
SHOPE, KRINDA ANN & DANNY L. 2618 S. 9TH ST. IRONTON, OHIO 45638-000 VOL 609 PG 784	-00-00 4LOMBARD BLOCK 85 0000.00A	RES USE CODE 510									

DAYTON LEGAL BLANK INC 60388

TAX RATE 40.40
A/R RED FACTOR 15.4224
OTH RED FACTOR 13.8603

LAWRENCE
TAX DISTRICT 36-UPPER TWP-FOURTH WARD-IRONTON CORP-IRONTON S.D.

GENERAL TAX LIST AND DUPLICATE OF REAL AND PUBLIC UTILITY PROPERTY
COUNTY REAL ESTATE TAXES AND SPECIAL ASSESSMENTS

12/23/96

TAX YEAR 1996
INTEREST RATE

OWNER'S NAME MAILING ADDRESS	DESCRIPTION			TAXES CHARGED	DECEMBER TAXES	PENALTY	JUNE TAXES	PENALTY	TOTAL DELINQUENT	C. D. DATE	MEMO
	LAND	IMPROVEMENTS	TOTAL VALUE								
PARCEL-ID 36-116-1700.000	1,900	7,040	8,940								
	HOMESITE VALUE LISTED BELOW										
	1,900	7,040	8,940								
05-20-96 TRNSF FROM 36-116-1700.000 SHOPE, KRINDA ANN AKA KRI											
KELLEY, BRIAN K. & NANCY J. 002	-00-00 5LOMBARD										
2620 SO. 9TH ST	BLOCK 85										
IRONTON, OHIO 45638	0000.00A	RES USE CODE	510								
VOL 613 PG 704											
PARCEL-ID 36-116-1800.000	1,900	7,770	9,670								
	HOMESITE VALUE LISTED BELOW										
	1,900	7,770	9,670								
09-23-96 TRNSF FROM 36-116-1800.000 CAMPBELL, RUTH E											
10-04-96 47.08											
CAMPBELL, RUTH E 002	-00-00 5LOMBARD										
2620 SO. 9TH ST	BLOCK 85										
IRONTON, OHIO 45638	0000.00A	RES USE CODE	510								
VOL 177 PG 506											
PARCEL-ID 36-116-1800.000	00	00	00								
09-23-96 TRNSF TO 36-116-1800.000 KELLEY, BRIAN K. & NANCY											
AMOS, RUTH C. 002	-00-00 6LOMBARD										
2620 SO. 9TH ST	BLOCK 85		N 1/2								
IRONTON, OHIO 45638	0000.00A	RES USE CODE	500								
VOL 485 PG 453											
PARCEL-ID 36-117-0100.000	00	00	00								
09-23-96 TRNSF TO 36-117-0100.000 KELLEY, BRIAN K. & NANCY											
KELLEY, BRIAN K. & NANCY J. 002	-00-00 6LOMBARD										
2620 SO. 9TH ST	BLOCK 85		N 1/2								
IRONTON, OHIO 45638	0000.00A	RES USE CODE	500								
VOL 613 PG 704											
PARCEL-ID 36-117-0100.000	860	00	860								
09-23-96 TRNSF FROM 36-117-0100.000 AMOS, RUTH C.											
10-04-96 14.48											
STEPHENSON, DONNA F.	-00-00 6LOMBARD										
2628 SO. 9TH	BLOCK 85		S1/2								
IRONTON, OHIO 45638	0000.00A	RES USE CODE	500								
VOL 596 PG 436											
PARCEL-ID 36-117-0200.000	650	00	650								
STEPHENSON, DONNA F.	-00-00 7LOMBARD										
2628 SO. 9TH ST	BLOCK 85										
IRONTON, OHIO 45638	0000.00A	RES USE CODE	510								
VOL 596 PG 436											
PARCEL-ID 36-117-0300.000	1,900	9,580	11,480								
	HOMESITE VALUE LISTED BELOW										
	1,900	9,580	11,480								
WINEKA, KATHRINE ELOISE	-00-00 8LOMBARD										

TAX RATE .40
A/R RED FACTOR 15.4224
OTH RED FACTOR 13.8603

LAWRENCE
TAX DISTRICT 36-UPPER TWP-FOURTH WARD-IRONTON CORP-IRONTON S.D.

GENERAL TAX LIST AND DUPLICATE OF REAL AND PUBLIC UTILITY PROPERTY
COUNTY REAL ESTATE TAXES AND SPECIAL ASSESSMENTS

12/23/96

TAX YEAR 1996
INTEREST RATE

OWNER'S NAME MAILING ADDRESS	DESCRIPTION			TAXES CHARGED	DECEMBER TAXES	PENALTY	JUNE TAXES	PENALTY	TOTAL DELINQUENT	C. D. DATE	MEMO
	LAND	IMPROVEMENTS	TOTAL VALUE								
2630 SO. 9TH ST	BLOCK 85										
IRONTON, OHIO 45638	0000.00A	RES USE CODE	510								
VOL 424 PG 646											
PARCEL-ID 36-117-0400.000	1,900	6,620	8,520								
	HOMESITE VALUE LISTED BELOW										
	1,900	6,620	8,520								
WINEKA, KATHRINE ELOISE	-00-00 9LOMBARD										
2630 SO. 9TH ST	BLOCK 85		N1/2								
IRONTON, OHIO 45638	0000.00A	RES USE CODE	500								
VOL 424 PG 646											
PARCEL-ID 36-117-0500.000	650	00	650								
WILSON, VIRGINIA	S1/2 LOT 9 & WHOLE LOT 10 LOMB										
2634 S. 9TH STREET	ARD BLOCK 85										
IRONTON, OHIO 45638		RES USE CODE	510								
VOL 518 PG 651											
PARCEL-ID 36-117-0600.000	2,850	11,780	14,630								
	HOMESITE VALUE LISTED BELOW										
	2,850	11,200	14,050								
NORRIS, LAWRENCE L & EDNA R	-00-00 11LOMBARD										
2639 SO. 8TH ST	BLOCK 85										
IRONTON, OHIO 45638	0000.00A	RES USE CODE	510								
PARCEL-ID 36-117-0700.000	1,900	7,080	8,980								
	HOMESITE VALUE LISTED BELOW										
	1,900	7,080	8,980								
RICE, CHARLES & BESS	-00-00 12 LOMBARD										
1306 NAVAJO TRAIL	BLOCK 85										
IRONTON, OHIO 45638	0000.00A	RES USE CODE	510								
VOL 331 PG 598											
PARCEL-ID 36-117-0800.000	1,730	3,130	4,860								
SCHWAB, CECELIA	-00-00 13LOMBARD										
2629 SO. 8TH ST	BLOCK 85										
IRONTON, OHIO 45638	0000.00A	RES USE CODE	510								
VOL 483 PG 148											
PARCEL-ID 36-117-0900.000	1,730	6,240	7,970								
	HOMESITE VALUE LISTED BELOW										
	1,730	6,240	7,970								
REEVES, CAROL M. 002	-00-00 14LOMBARD										
2627 SO 8TH ST	BLOCK 85										
IRONTON, OHIO 45638	0000.00A	RES USE CODE	510								
VOL 575 PG 679											
PARCEL-ID 36-117-1000.000	1,730	3,860	5,590								
	HOMESITE VALUE LISTED BELOW										
	1,730	3,860	5,590								
JENKINS, STEPHEN P.& SHARON L.	-00-00 15LOMBARD										
C/O STEVE JENKINS	BLOCK 85										
2625 SO. 8TH ST	0000.00A	RES USE CODE	510								
IRONTON, OHIO 45638	1,900	6,600	8,500								
VOL 476 PG 519	HOMESITE VALUE LISTED BELOW										
PARCEL-ID 36-117-1100.000	1,900	5,720	7,620								
HEIGHTON, FRED	-00-00 16LOMBARD										

DAYTON LEGAL BLANK INC 60388

TAX RATE 40.40
A/R RED FACTOR 15.4224
OTH RED FACTOR 13.8603

LAWRENCE
TAX DISTRICT 36-UPPER TWP-FOURTH WARD-IRONTON CORP-IRONTON S.D.

GENERAL TAX LIST AND DUPLICATE OF REAL AND PUBLIC UTILITY PROPERTY
COUNTY REAL ESTATE TAXES AND SPECIAL ASSESSMENTS

12/23/96

TAX YEAR 1996
INTEREST RATE
PAGE NO 6655

OWNER'S NAME MAILING ADDRESS	DESCRIPTION			TAXES CHARGED	DECEMBER TAXES	PENALTY	JUNE TAXES	PENALTY	TOTAL DELINQUENT	C. D. DATE	MEMO
	LAND	IMPROVEMENTS	TOTAL VALUE								
2623 SO. 8TH ST IRONTON, OHIO 45638 VOL 304 PG 521 PARCEL-ID 36-117-1200.000	BLOCK 85 0000.00A RES USE CODE 510 2,080 15,690 17,770 HOMESITE VALUE LISTED BELOW 2,080 13,560 15,640										
DORADO, LUDVINIA T. 1403 SHAWNEE TRAIL IRONTON, OHIO 45638 PARCEL-ID 36-117-1400.000 08-30-96 TRNSF TO 36-117-1400.000	-00-00 1LOMBARD BLOCK 86 S. 8 PO P 0000.00A RES USE CODE 510 00 00 00 PIAMONTE, ROLANDO & ARACE										
ROCKWELL, GEORGINNA 2526 SO 9TH ST IRONTON, OHIO 45638 VOL 613 PG 192, 199 PARCEL-ID 36-117-1400.000 08-30-96 TRNSF FROM 36-117-1400.000	-00-00 1LOMBARD BLOCK 86 S. 8 PO P 0000.00A RES USE CODE 510 2,080 3,950 6,030 HOMESITE VALUE LISTED BELOW 2,080 3,810 5,890 PIAMONTE, ROLANDO & ARACE										
PIAMONTE, ROLANDO & ARACELI 2539 SO 9TH ST IRONTON, OHIO 45638 PARCEL-ID 36-117-1400.000 08-30-96 TRNSF FROM 36-117-1400.000 08-30-96 TRNSF TO 36-117-1400.000	-00-00 1LOMBARD BLOCK 86 S. 8 PO P 0000.00A RES USE CODE 510 00 00 00 DORADO, LUDVINIA T. ROCKWELL, GEORGINNA										
PENNINGTON, KENNETH E. & Jeanette BARBARA Ann 2605 S. 11TH ST. IRONTON, OHIO 45638 VOL 436 PG 693 PARCEL-ID 36-117-1500.000 See 96 Dup	-00-00 2LOMBARD BLOCK 86 0000.00A RES USE CODE 520 1,730 5,050 6,780			Barbara Ann Pennington —	12/9/96	Aff	2314 So 5th St Ironton O. Kenneth E. II & Jacqueline R. Pennington —			11/12/97	
ACKISON, DONNA L. 2532 S. 9TH ST. IRONTON, OHIO 45638 VOL 498 PG 457 PARCEL-ID 36-117-1600.000	-00-00 3LOMBARD BLOCK 86 0000.00A RES USE CODE 510 1,900 6,910 8,810 HOMESITE VALUE LISTED BELOW 1,900 5,720 7,620										
FRALEY, LINDA 2534 SO 9TH ST IRONTON OHIO 45638 VOL 431 PG 430 PARCEL-ID 36-117-1700.000	-00-00 4LOMBARD BLOCK 86 0000.00A RES USE CODE 510 1,900 6,930 8,830 HOMESITE VALUE LISTED BELOW 1,900 6,930 8,830										
MCCOMAS, HILDA LIFE ESTATE R ALPH E MCCOMAS REM	-00-00 5LOMBARD BLOCK 86 37 N SI										

TAX RATE 40.40
A/R RED FACTOR 15.4224
OTH RED FACTOR 13.8603

LAWRENCE
TAX DISTRICT 36-UPPER TWP-FOURTH WARD-IRONTON CORP-IRONTON S.D.

GENERAL TAX LIST AND DUPLICATE OF REAL AND PUBLIC UTILITY PROPERTY
COUNTY REAL ESTATE TAXES AND SPECIAL ASSESSMENTS

12/23/96

TAX YEAR 1996
INTEREST RATE
PAGE NO 6656

OWNER'S NAME MAILING ADDRESS	DESCRIPTION			TAXES CHARGED	DECEMBER TAXES	PENALTY	JUNE TAXES	PENALTY	TOTAL DELINQUENT	C. D. DATE	MEMO
	LAND	IMPROVEMENTS	TOTAL VALUE								
P.O. BOX 21 IRONTON, OHIO 45638 VOL 531 PG 568 PARCEL-ID 36-117-1800.000	D 0000.00A RES USE CODE 510 1,600 4,720 6,320 HOMESITE VALUE LISTED BELOW 1,600 4,720 6,320										
HARVEY, ROSELLA 2546 SO. 9TH ST IRONTON, OHIO 45638 VOL 185 PG 476 PARCEL-ID 36-118-0100.000	-00-00 5LOMBARD BLOCK 86 3 S SID E 0000.00A RES USE CODE 500 130 00 130										
HARVEY, RONALD L TR HARVEY, JO SEPH H. TRUSTEE 9001 SILVERDOLLAR TRAIL IRVING, TX. 75063 VOL 558 PG 787 PARCEL-ID 36-118-0200.000	-00-00 6LOMBARD BLOCK 86 0000.00A RES USE CODE 510 1,900 7,720 9,620 HOMESITE VALUE LISTED BELOW 1,900 7,720 9,620										
BOOTHE, EDITH PEARL 2548 S. 9TH IRONTON, OH. VOL 464 PG 111 PARCEL-ID 36-118-0300.000 08-27-96 TRNSF TO 36-118-0300.000	-00-00 7LOMBARD BLOCK 86 0000.00A RES USE CODE 510 00 00 00 VANHOOSE, JUDI & CHARLES										
VANHOOSE, JUDI & CHARLES BOOTH E 2548 S. 9TH IRONTON, OH. 45638 VOL 613 PG 145 PARCEL-ID 36-118-0300.000 08-27-96 TRNSF FROM 36-118-0300.000	-00-00 7LOMBARD BLOCK 86 0000.00A RES USE CODE 510 1,900 10,280 12,180 HOMESITE VALUE LISTED BELOW 1,900 10,280 12,180 BOOTHE, EDITH PEARL										
MOORE, WAYNE E. JR. 2552 S. 9TH ST. IRONTON, OHIO 45638 VOL 552 PG 408 PARCEL-ID 36-118-0400.000	-00-00 8LOMBARD BLOCK 86 0000.00A RES USE CODE 510 1,900 7,510 9,410 HOMESITE VALUE LISTED BELOW 1,900 7,510 9,410										
SMILEY, JOHN CARLETON & GERTRUDE Elizabeth 2554 SO. 9TH ST IRONTON, OHIO 45638 VOL 195 PG 411 PARCEL-ID 36-118-0500.000	-00-00 9LOMBARD BLOCK 86 0000.00A RES USE CODE 510 1,900 6,310 8,210 HOMESITE VALUE LISTED BELOW 1,900 5,900 7,800			Gertrude Elizabeth Smiley —	5/98 Cert.		1408 So 4th St Ironton O. Thomas K. & Janet K. Smith —			7-16-98	
HALE, ELLIS 13547 ST. RD. 141 KITTS HILL, OHIO 45645 PARCEL-ID 36-118-0600.000	-00-00 10 LOMBARD BLOCK 86 LES S 38' BAL=47'X 40 RES USE CODE 500 2,140 00 2,140 HOMESITE VALUE LISTED BELOW										

DAYTON LEGAL BLANK INC 60388

TAX RATE 40.40
A/R RED FACTOR 15.4224
OTH RED FACTOR 13.8603

LAWRENCE
TAX DISTRICT

GENERAL TAX LIST AND DUPLICATE OF REAL AND PUBLIC UTILITY PROPERTY
COUNTY REAL ESTATE TAXES AND SPECIAL ASSESSMENTS
36-UPPER TWP-FOURTH WARD-IRONTON CORP-IRONTON S.D.

12/23/96

TAX YEAR 1996
INTEREST RATE
PAGE NO 6657

OWNER'S NAME MAILING ADDRESS	DESCRIPTION			TAXES CHARGED	DECEMBER TAXES	PENALTY	JUNE TAXES	PENALTY	TOTAL DELINQUENT	C. D. DATE	MEMO
	LAND	IMPROVEMENTS	TOTAL VALUE								
	2,140	00	2,140								
SANDERS, ORVILLE D & BETTY L 811 MCGOVNEY ST IRONTON, OHIO 45638 VOL 601 PG 462 PARCEL-ID 36-118-0600.001	-00-00 10 LOMBARD BL 86 PT 38X 40 RES USE CODE 510 1,730	5,200	6,930								
FREEDOM ENTERPRISE BAPTIST CH TRS. OF 2541 S. 8TH ST. IRONTON, OHIO PARCEL-ID 36-118-0609.000	-00-00 11-12 LOMBARD BLOCK 8 62-3 MITTENDORFS SUB OFSPANNER 0000.00A EXM USE CODE 685 3,700	12,860	16,560								
TRIPLETT, GARY W. 022 2537 S 8TH ST IRONTON, OHIO 45638 VOL 564 PG 307 PARCEL-ID 36-118-0700.000 03-12-96 TRNSF TO 36-118-0700.000 HOLSCHUH, LINDA S	-00-00 13LOMBARD BLOCK 86 LOT 1 BLK 86 MITT S D SPANNER 0000.00A RES USE CODE 510 00	00	00								
HOLSCHUH, LINDA S 022 C/O TRANSAMERICA REAL ESTATE TAX SERVICE 1105 SCHROCK RD SUITE 437 COLUMBUS, OHIO 43229 VOL 564 PG 307 PARCEL-ID 36-118-0700.000 03-12-96 TRNSF FROM 36-118-0700.000 TRIPLETT, GARY W.	-00-00 13LOMBARD BLOCK 86 LOT 1 BLK 86 MITT S D SPANNER 0000.00A RES USE CODE 510 1,730 HOMESITE VALUE LISTED BELOW 1,730	2,910 2,910	4,640 4,640	2537 S. 8th ST Ironton, O 7/4/97 Marie E Welch							
ARMSTRONG, KENNETH P. & ANN K. 2302 SO. 4TH ST IRONTON, OHIO 45638-000 VOL 568 PG 173 PARCEL-ID 36-118-0800.000	-00-00 14 LOMBARD BL. 86 0000.00A RES USE CODE 510 1,730	4,260	5,990								
UNRUE, RICK & GLENDA S. 2533 SO. 8TH ST IRONTON, OHIO 45638 VOL 574 PG 578, 580 PARCEL-ID 36-118-0900.000	-00-00 15LOMBARD BLOCK 86 0000.00A RES USE CODE 510 1,900 HOMESITE VALUE LISTED BELOW 1,900	6,210 6,210	8,110 8,110	9/11/97 Rick Unrue							
DIAMOND, JEFFREY M. 2531 S. 8TH ST. IRONTON, OHIO 45638-000 VOL 477 PG 851 PARCEL-ID 36-118-1000.000	-00-00 16LOMBARD BLOCK 86 0000.00A RES USE CODE 510 1,730 HOMESITE VALUE LISTED BELOW 1,730	2,680 2,420	4,410 4,150								
SHEARS, EARL & CAROL	-00-00 17LOMBARD										

TAX RATE .40
A/R RED FACTOR 15.4224
OTH RED FACTOR 13.8603

LAWRENCE
TAX DISTRICT

GENERAL TAX LIST AND DUPLICATE OF REAL AND PUBLIC UTILITY PROPERTY
COUNTY REAL ESTATE TAXES AND SPECIAL ASSESSMENTS
36-UPPER TWP-FOURTH WARD-IRONTON CORP-IRONTON S.D.

12/23/96

TAX YEAR 1996
INTEREST RATE
PAGE NO 6658

OWNER'S NAME MAILING ADDRESS	DESCRIPTION			TAXES CHARGED	DECEMBER TAXES	PENALTY	JUNE TAXES	PENALTY	TOTAL DELINQUENT	C. D. DATE	MEMO
	LAND	IMPROVEMENTS	TOTAL VALUE								
2529 SO. 8TH ST IRONTON, OHIO 45638 VOL 570 PG 11 PARCEL-ID 36-118-1100.000	BLOCK 86 0000.00A RES USE CODE 510 1,730 HOMESITE VALUE LISTED BELOW 1,730	1,570 1,520	3,300 3,250								
SHEARS, EARL J JR 002 2525 SO. 8\H ST IRONTON, OHIO 45638 VOL 317 PG 472 PARCEL-ID 36-118-1200.000	-00-00 18LOMBARD BLOCK 86 S 8 POP L 0000.00A RES USE CODE 510 2,080 HOMESITE VALUE LISTED BELOW 2,080	15,670 14,810	17,750 16,890								
MEEKS, LINDA L. 814 VINE ST. IRONTON, OHIO 45638 VOL 604 PG 197 PARCEL-ID 36-118-1400.000	-00-00 1LOMBARD BLOCK 87 0000.00A RES USE CODE 510 1,430 HOMESITE VALUE LISTED BELOW 1,430	9,110 5,050	10,540 6,480								
VENCILL, FORD & NELLIE C/O LON PEN B & L 2504 S. 9TH ST. IRONTON, OHIO 45638 VOL 348 PG 580 PARCEL-ID 36-118-1500.000	-00-00 2LOMBARD BLOCK 87 0000.00A RES USE CODE 510 1,430 HOMESITE VALUE LISTED BELOW 1,430	7,710 7,660	9,140 9,090								
LEACH, CHARLES A. & REBECCA JA 2508 SOUTH 9TH ST IRONTON, OHIO 45638 VOL 360 PG 577 PARCEL-ID 36-118-1600.000	-00-00 3LOMBARD BLOCK 87 0000.00A RES USE CODE 510 1,900 HOMESITE VALUE LISTED BELOW 1,900	8,900 8,900	10,800 10,800								
LEACH, JEFFREY D & LORI K 002 2512-2514 SO 9TH ST IRONTON, OHIO 45638 VOL 606 PG 666 PARCEL-ID 36-118-1700.000	-00-00 4LOMBARD BLOCK 87 0000.00A RES USE CODE 520 1,900 HOMESITE VALUE LISTED BELOW 1,900	8,470 8,470	10,370 10,370								
WILLIAMS, MARGIE LIFE EST 2516 SO. 9TH ST. IRONTON, OHIO 45638 VOL 611 PG 434 PARCEL-ID 36-118-1800.000 07-08-96 TRNSF FROM 36-118-1800.000 WILLIAMS, MARGIE B.	5 LOMBARD BLOCK 87 RES USE CODE 510 1,900 HOMESITE VALUE LISTED BELOW 1,900	13,060 11,850	14,960 13,750								
WILLIAMS, MARGIE B. 2516 SO. 9TH ST. IRONTON, OHIO 45638 VOL 608 PG 242 PARCEL-ID 36-118-1800.000	5 LOMBARD BLOCK 87 RES USE CODE 510 00	00	00								

DAYTON LEGAL BLANK INC. 60386

TAX RATE 40.40
A/R RED FACTOR 15.4224
OTH RED FACTOR 13.8603

LAWRENCE
TAX DISTRICT 36-UPPER TWP-FOURTH WARD-IRONTON CORP-IRONTON S.D.

GENERAL TAX LIST AND DUPLICATE OF REAL AND PUBLIC UTILITY PROPERTY
COUNTY REAL ESTATE TAXES AND SPECIAL ASSESSMENTS

12/23/96

TAX YEAR 1996
INTEREST RATE
PAGE NO 6659

OWNER'S NAME MAILING ADDRESS	DESCRIPTION			TAXES CHARGED	DECEMBER TAXES	PENALTY	JUNE TAXES	PENALTY	TOTAL DELINQUENT	C. D. DATE	MEMO
	LAND	IMPROVEMENTS	TOTAL VALUE								
07-08-96 TRNSF TO 36-118-1800.000 WILLIAMS, MARGIE LIFE EST											
BARKER, PHILLIP D & MADELINE A 2518 S. 9TH ST. IRONTON, OHIO 45638 VOL 601 PG 288 PARCEL-ID 36-119-0100.000	-00-00 6LOMBARD BLOCK 87 0000.00A RES USE CODE 510 1,900 9,980 11,880 HOMESITE VALUE LISTED BELOW 1,900 9,980 11,880										
11-22-96 194.35											
BALL, JEFFREY A & ELIZABETH A 2520 SO 9TH ST IRONTON, OHIO 45638 VOL 595 PG 498 PARCEL-ID 36-119-0200.000	-00-00 7LOMBARD BLOCK 87 0000.00A RES USE CODE 510 1,730 4,170 5,900 HOMESITE VALUE LISTED BELOW 1,730 4,170 5,900										
MESSENGER, TRICIA L & ROBERT L 058 C/O STAR BANK 425 WALNUT STREET P. O. BOX 1038 CINCINNATI, OHIO 45201-1038 VOL 583 PG 668, 670 PARCEL-ID 36-119-0300.000	-00-00 8 LOMBARD CLOCK 87 N 8' OF POPLAR ALLEY RES USE CODE 510 2,280 6,630 8,910 HOMESITE VALUE LISTED BELOW 2,280 6,630 8,910										
KINCAID, MICHAEL R. & SHERRI L . 2523 SO 8TH ST IRONTON, OHIO 45638 VOL 604 PG 702 PARCEL-ID 36-119-0400.000	-00-00 9LOMBARD BLOCK 87 N. 8 OF 0000.00A RES USE CODE 510 1,730 4,740 6,470 HOMESITE VALUE LISTED BELOW 1,730 4,740 6,470										
12-08-95 TRNSF FROM 36-119-0400.000 KINCAID, DONALD G. & JOAN											
KINCAID, DONALD G. & JOANNE 2432 SO. 5TH. ST. IRONTON, OHIO 45638 VOL 519 PG 631 PARCEL-ID 36-119-0400.000	-00-00 9LOMBARD BLOCK 87 N. 8 OF 0000.00A RES USE CODE 510 00 00 00										
12-08-95 TRNSF TO 36-119-0400.000 KINCAID, MICHAEL R. & SHE											
STURGILL, EDNA C/O BETTY STURGILL 2519 S. 8TH ST. IRONTON, OHIO 45638 VOL 463 PG 148 PARCEL-ID 36-119-0500.000	-00-00 10LOMBARD BLOCK 87 0000.00A RES USE CODE 510 1,730 3,200 4,930 HOMESITE VALUE LISTED BELOW 1,730 3,130 4,860										
BURKE, RUTH & RAY POTTER 2517 SO 8TH ST IRONTON, OHIO 45638 VOL 587 PG 194 PARCEL-ID 36-119-0600.000	-00-00 11LOMBARD BLOCK 87 0000.00A RES USE CODE 510 1,730 4,380 6,110 HOMESITE VALUE LISTED BELOW										

TAX RATE 40.40
A/R RED FACTOR 15.4224
OTH RED FACTOR 13.8603

LAWRENCE
TAX DISTRICT 36-UPPER TWP-FOURTH WARD-IRONTON CORP-IRONTON S.D.

GENERAL TAX LIST AND DUPLICATE OF REAL AND PUBLIC UTILITY PROPERTY
COUNTY REAL ESTATE TAXES AND SPECIAL ASSESSMENTS

12/23/96

TAX YEAR 1996
INTEREST RATE
PAGE NO 6660

OWNER'S NAME MAILING ADDRESS	DESCRIPTION			TAXES CHARGED	DECEMBER TAXES	PENALTY	JUNE TAXES	PENALTY	TOTAL DELINQUENT	C. D. DATE	MEMO
	LAND	IMPROVEMENTS	TOTAL VALUE								
	1,730	3,730	5,460								
MCCLELLAN, BETTY & CONNIE ROBI NSON 2119 NO. 3RD STREET IRONTON, OHIO 45638 VOL 580 PG 116 PARCEL-ID 36-119-0700.000	-00-00 12LOMBARD BLOCK 87 0000.00A RES USE CODE 500 00 00 00										
01-17-96 TRNSF TO 36-119-0700.000 MCCLELLAN, BETTY ETAL & C											
WOODS, THOMAS L II 1030 CO RD 400 IRONTON, OHIO 45638 VOL 612 PG 256 PARCEL-ID 36-119-0700.000	-00-00 12LOMBARD BLOCK 87 0000.00A RES USE CODE 500 1,300 00 1,300										
07-31-96 TRNSF FROM 36-119-0700.000 MCCLELLAN, BETTY ETAL & C											
MCCLELLAN, BETTY ETAL & CONNIE ROBINSON 2119 NO. 3RD STREET IRONTON, OHIO 45638 VOL 605 PG 444 PARCEL-ID 36-119-0700.000	-00-00 12LOMBARD BLOCK 87 0000.00A RES USE CODE 500 00 00 00										
01-17-96 TRNSF FROM 36-119-0700.000 MCCLELLAN, BETTY & CONNIE ROBINSON 07-31-96 TRNSF TO 36-119-0700.000 WOODS, THOMAS L II											
MCCLELLAN, BETTY ETAL & CONNIE ROBINSON 2119 NO. 3RD STREET IRONTON, OHIO 45638 VOL 605 PG 444 PARCEL-ID 36-119-0800.000	-00-00 13LOMBARD BLOCK 87 0000.00A RES USE CODE 510 00 00 00										
01-17-96 TRNSF FROM 36-119-0800.000 MCCLELLAN, BETTY & CONNIE ROBINSON 07-31-96 TRNSF TO 36-119-0800.000 WOODS, THOMAS L II											
MCCLELLAN, BETTY & CONNIE ROBI NSON 2119 NO. 3RD STREET IRONTON, OHIO 45638 VOL 580 PG 116 PARCEL-ID 36-119-0800.000	-00-00 13LOMBARD BLOCK 87 0000.00A RES USE CODE 510 00 00 00										
01-17-96 TRNSF TO 36-119-0800.000 MCCLELLAN, BETTY ETAL & C											
WOODS, THOMAS L II 1030 CO RD 400 IRONTON, OHIO 45638 VOL 612 PG 256 PARCEL-ID 36-119-0800.000	-00-00 13LOMBARD BLOCK 87 0000.00A RES USE CODE 510 1,730 3,340 5,070 HOMESITE VALUE LISTED BELOW 1,730 3,340 5,070										

DAYTON LEGAL BLANK INC 60386

TAX RATE 40.40
A/R RED FACTOR 15.4224
OTH RED FACTOR 13.8603

LAWRENCE
TAX DISTRICT 36-UPPER TWP-FOURTH WARD-IRONTON CORP-IRONTON S.D.

GENERAL TAX LIST AND DUPLICATE OF REAL AND PUBLIC UTILITY PROPERTY
COUNTY REAL ESTATE TAXES AND SPECIAL ASSESSMENTS

12/23/96

TAX YEAR 1996
INTEREST RATE
PAGE NO 6661

OWNER'S NAME MAILING ADDRESS	DESCRIPTION			TAXES CHARGED	DECEMBER TAXES	PENALTY	JUNE TAXES	PENALTY	TOTAL DELINQUENT	C. D. DATE	MEMO
	LAND	IMPROVEMENTS	TOTAL VALUE								
07-31-96 TRNSF FROM 36-119-0800.000 MCCLELLAN, BETTY ETAL & C											
TAYLOR, JAMES F. 325 TWP. RD. 344 IRONTON, OHIO 45638 PARCEL-ID 36-119-0900.000	-00-00 14LOMBARD BLOCK 87 PT. S1/2 0000.00A RES USE CODE 510										
	860	2,130	2,990								
RAWLINS, PHYLLIS LIFE EST. 2507 SO 8TH ST IRONTON, OHIO 45638 VOL 395 PG 384 PARCEL-ID 36-119-1000.000	-00-00 14LOMBARD BL 87 PT M1/2 PT WBA ADD 3.15 ON 0000.00A RES USE CODE 510										
	860	3,010	3,870								
	HOMESITE VALUE LISTED BELOW										
	860	3,010	3,870								
WOODLAND CEMETERY PARCEL-ID 36-119-1100.000	-00-00 0000.00A EXM USE CODE 690										
	140	00	140								
WOODLAND CEMETERY IRONTON, OHIO PARCEL-ID 36-119-1110.000	-00-00 WOODLAND CEMETERY FOR SPECIAL ASSESSMENT ONLY 0000.00A RES USE CODE 500										
	00	00	00								
WOODLAND CEMETERY IRONTON, OHIO PARCEL-ID 36-119-1111.000	-00-00 WOODLAND CEMETERY 0000.00A EXM USE CODE 690										
	25,730	16,490	42,220								
IRONTON-LAWRENCE CO. BOYS & GI RLS CLUB P.O. BOX 535 IRONTON, OHIO 45638 VOL 542 PG 616 PARCEL-ID 36-119-1200.000	1-9, 12-20 LOMB BL 91 S 1/2 CL INTON & BIRCH A FR CLINTON TO S LOT 9 IND USE CODE 300										
	8,090	00	8,090								
ROCKWELL, THOMAS & GEORGINNA 3038 S. 10TH ST. IRONTON, OHIO 45638 VOL 557 PG 592 PARCEL-ID 36-119-1300.000	-00-00 10LOMBARD BLOCK 91 0000.00A RES USE CODE 510										
	1,730	4,200	5,930								
	HOMESITE VALUE LISTED BELOW										
	1,730	4,200	5,930								
NANCE, GLADA LIFE ESTATE CARL JUSTIN NANCE REM. 3039 SOUTH 9TH STREET IRONTON, OHIO 45638 VOL 531 PG 151 PARCEL-ID 36-119-1400.000	-00-00 11LOMBARD BLOCK 91 0000.00A RES USE CODE 510										
	1,900	7,510	9,410								
	HOMESITE VALUE LISTED BELOW										
	1,900	7,510	9,410								
BP OIL COMPANY PROPERTY TAX DIVISION	-00-00 LOTS 1,2,3,4 LOMBARD BLOCK 92 3, 4										

TAX RATE 40.40
A/R RED FACTOR 15.4224
OTH RED FACTOR 13.8603

LAWRENCE
TAX DISTRICT 36-UPPER TWP-FOURTH WARD-IRONTON CORP-IRONTON S.D.

GENERAL TAX LIST AND DUPLICATE OF REAL AND PUBLIC UTILITY PROPERTY
COUNTY REAL ESTATE TAXES AND SPECIAL ASSESSMENTS

12/23/96

TAX YEAR 1996
INTEREST RATE
PAGE NO 6662

OWNER'S NAME MAILING ADDRESS	DESCRIPTION			TAXES CHARGED	DECEMBER TAXES	PENALTY	JUNE TAXES	PENALTY	TOTAL DELINQUENT	C. D. DATE	MEMO
	LAND	IMPROVEMENTS	TOTAL VALUE								
P.O. BOX 94563 CLEVELAND, OHIO 41101 VOL 559 PG 536 PARCEL-ID 36-119-1600.000	0000.00A COM USE CODE 400										
	8,090	00	8,090								
IRONTON-LAWRENCE CO. BOYS & GI RLS CLUB P.O. BOX 535 IRONTON, OHIO 45638 VOL 542 PG 616 PARCEL-ID 36-119-1700.000	7-14 INCL LOMBARD BL 92 N 1/2 CLINTON & BIRCH ALLEY 1.32 IND USE CODE 300										
	3,710	00	3,710								
BP OIL COMPANY PROPERTY TAX DIVISION P.O. BOX 94563 CLEVELAND, OHIO 41101 VOL 559 PG 536 PARCEL-ID 36-119-1800.000	-00-00 17-20 INCL LOMBARD BLOCK 92 BLOCK 9 I 0000.00A COM USE CODE 499										
	8,090	7,830	15,920								
SHAFER, MICHAEL L. 916 WYANOKE ST. IRONTON, OH. 45638-000 VOL 468 PG 311 PARCEL-ID 36-120-0200.000	-00-00 1LOMBARD BLOCK 93 0000.00A RES USE CODE 510										
	1,900	10,240	12,140								
	HOMESITE VALUE LISTED BELOW										
	1,900	10,240	12,140								
SHAFER, MICHAEL L 916 WYANOKE ST IRONTON, OH 45638 ABATEMENT 92-96 PARCEL-ID 36-120-0200.333	ABATEMENT 92-96 ABT USE CODE 710										
	00	2,840	2,840								
SHAFER, MICHAEL L. 916 WYANOKE ST. IRONTON, OH. 45638-000 VOL 468 PG 311 PARCEL-ID 36-120-0300.000	-00-00 2LOMBARD BLOCK 93 0000.00A RES USE CODE 500										
	1,730	00	1,730								
WELLS, RAYMOND S & MARY L LIFE ESTATE 2812 SO. 10TH ST IRONTON, OHIO 45638 VOL 559 PG 524 PARCEL-ID 36-120-0400.000	-00-00 3LOMBARD BLOCK 93 0000.00A RES USE CODE 510										
	1,900	10,350	12,250								
	HOMESITE VALUE LISTED BELOW										
	1,900	10,350	12,250								
COFFMAN, CHARLES E & NELROSE 2816 S. 10TH ST. IRONTON, OHIO 45638 PARCEL-ID 36-120-0500.000	-00-00 4LOMBARD BLOCK 93 0000.00A RES USE CODE 510										
	1,900	9,570	11,470								
	HOMESITE VALUE LISTED BELOW										
	1,900	9,570	11,470								
COMER, WARREN & KATHERINE LIFE ESTATE 2820 SO. 10TH ST IRONTON, OHIO 45638 VOL 612 PG 240 PARCEL-ID 36-120-0600.000	-00-00 5LOMBARD BLOCK 93 0000.00A RES USE CODE 510										
	1,900	8,630	10,530								
	HOMESITE VALUE LISTED BELOW										

DAYTON LEGAL BLANK INC 60388

TAX RATE 40.40
A/R RED FACTOR 15.4224
OTH RED FACTOR 13.8603

LAWRENCE
TAX DISTRICT 36-UPPER TWP-FOURTH WARD-IRONTON CORP-IRONTON S.D.

GENERAL TAX LIST AND DUPLICATE OF REAL AND PUBLIC UTILITY PROPERTY
COUNTY REAL ESTATE TAXES AND SPECIAL ASSESSMENTS

12/23/96

TAX YEAR 1996
INTEREST RATE

OWNER'S NAME MAILING ADDRESS	DESCRIPTION			TAXES CHARGED	DECEMBER TAXES	PENALTY	JUNE TAXES	PENALTY	TOTAL DELINQUENT	C. D. DATE	MEMO
	LAND	IMPROVEMENTS	TOTAL VALUE								
	1,900	8,630	10,530								
07-30-96 TRNSF FROM 36-120-0600.000 COMER, WARREN & KATHERINE											
COMER, WARREN & KATHERINE 2820 SO. 10TH ST IRONTON, OHIO VOL 258 PG 371 PARCEL-ID 36-120-0600.000	-00-00 5LOMBARD BLOCK 93 0000.00A RES USE CODE 510 00 00 00										
07-30-96 TRNSF TO 36-120-0600.000 COMER, WARREN & KATHERINE											
WHALEY, THOMAS H & MARIE L 2824 SO. 10TH ST. IRONTON, OHIO 45638 VOL 201 PG 158 PARCEL-ID 36-120-0700.000	-00-00 6LOMBARD BLOCK 93 0000.00A RES USE CODE 510 1,900 10,440 12,340 HOMESITE VALUE LISTED BELOW 1,900 10,440 12,340										
MARTIN, SARA ALICE LIFE EST RE M DONNA DENICE MARTIN ET-AL 2828 SO. 10TH ST IRONTON, OHIO 45638 VOL 588 PG 496 PARCEL-ID 36-120-0800.000	-00-00 7LOMBARD BLOCK 93 0000.00A RES USE CODE 510 1,900 10,590 12,490 HOMESITE VALUE LISTED BELOW 1,900 10,590 12,490										
RASE, PAUL D & ELIZABETH A 2832 S. 10TH ST. IRONTON, OHIO 45638 VOL 609 PG 359 PARCEL-ID 36-120-0900.000	-00-00 8LOMBARD BLOCK 93 0000.00A RES USE CODE 510 1,900 8,920 10,820 HOMESITE VALUE LISTED BELOW 1,900 8,920 10,820										
05-06-96 TRNSF FROM 36-120-0900.000 VANCE, JACK S. & NANCY JA											
VANCE, JACK S. & NANCY JANE 2832 S. 10TH ST. IRONTON, OHIO 45638 VOL 568 PG 537 PARCEL-ID 36-120-0900.000	-00-00 8LOMBARD BLOCK 93 0000.00A RES USE CODE 510 00 00 00										
05-06-96 TRNSF TO 36-120-0900.000 RASE, PAUL D & ELIZABETH											
WHALEY, DAVID K. & JEANETTE I. 2836 S. 10TH ST. IRONTON, OHIO 45638 VOL 579 PG 112 PARCEL-ID 36-120-1000.000	-00-00 9LOMBARD BLOCK 93 0000.00A RES USE CODE 510 1,900 11,270 13,170 HOMESITE VALUE LISTED BELOW 1,900 11,270 13,170										
PHILABAUN, RUTH M. 2840 S 10TH ST IRONTON, OHIO 45638 VOL 560 PG 609 PARCEL-ID 36-120-1100.000	-00-00 10LOMBARD BLOCK 93 0000.00A RES USE CODE 510 1,900 13,200 15,100 HOMESITE VALUE LISTED BELOW										

TAX RATE 40.40
A/R RED FACTOR 15.4224
OTH RED FACTOR 13.8603

LAWRENCE
TAX DISTRICT 36-UPPER TWP-FOURTH WARD-IRONTON CORP-IRONTON S.D.

GENERAL TAX LIST AND DUPLICATE OF REAL AND PUBLIC UTILITY PROPERTY
COUNTY REAL ESTATE TAXES AND SPECIAL ASSESSMENTS

12/23/96

TAX YEAR 1996
INTEREST RATE

OWNER'S NAME MAILING ADDRESS	DESCRIPTION			TAXES CHARGED	DECEMBER TAXES	PENALTY	JUNE TAXES	PENALTY	TOTAL DELINQUENT	C. D. DATE	MEMO
	LAND	IMPROVEMENTS	TOTAL VALUE								
	1,900	12,630	14,530								
BRYANT, WILLIAM R. 809 HIGH STREEET COAL GROVE, OHIO 45638 VOL 611 PG 710 PARCEL-ID 36-120-1200.000	-00-00 11LOMBARD BLOCK 93 0000.00A RES USE CODE 510 1,900 12,790 14,690 HOMESITE VALUE LISTED BELOW 1,900 11,860 13,760										
BRYANT, WILLIAM J. LIFE EST RE M BRYANT, WILLIAM R. 2839 S. 9TH ST. IRONTON, OH. 45638-0000 VOL 550 PG 61 PARCEL-ID 36-120-1200.000	-00-00 11LOMBARD BLOCK 93 0000.00A RES USE CODE 510 00 00 00										
07-17-96 TRNSF TO 36-120-1200.000 BRYANT, WILLIAM R.											
BRYANT, WILLIAM J. LIFE EST RE M BRYANT, WILLIAM R. 2839 S. 9TH ST. IRONTON, OH. 45638-0000 VOL 550 PG 61 PARCEL-ID 36-120-1300.000	-00-00 12LOMBARD BLOCK 93 S 1/2 0000.00A RES USE CODE 500 00 00 00										
07-17-96 TRNSF TO 36-120-1300.000 BRYANT, WILLIAM R.											
BRYANT, WILLIAM R. 809 HIGH STREET COAL GROVE, OHIO 45638 VOL 611 PG 710 PARCEL-ID 36-120-1300.000	-00-00 12LOMBARD BLOCK 93 S 1/2 0000.00A RES USE CODE 500 650 00 650										
BEEBE, NORMAN & HENRIETTE 2833 SO. 9TH ST IRONTON, OHIO 45638-281 PARCEL-ID 36-120-1400.000	-00-00 12LOMBARD BLOCK 93 N 1/2 0000.00A RES USE CODE 500 650 00 650										
BEEBE, NORMAN & HENRIETTE 2833 S. 9TH ST. IRONTON, OHIO 45638-281 PARCEL-ID 36-120-1500.000	-00-00 13LOMBARD BLOCK 93 0000.00A RES USE CODE 510 1,900 10,620 12,520 HOMESITE VALUE LISTED BELOW 1,900 10,620 12,520										
BARE, KEITH A. & ABBY L. 002 2827 S. 9TH STREET IRONTON, OHIO 45638 VOL 540 PG 318 PARCEL-ID 36-120-1600.000	-00-00 14LOMBARD BLOCK 93 0000.00A RES USE CODE 510 1,900 10,480 12,380 HOMESITE VALUE LISTED BELOW										

DAYTON LEGAL BLANK INC 60388

TAX RATE 45.40
A/R RED FACTOR 15.4224
OTH RED FACTOR 13.8603

LAWRENCE
TAX DISTRICT 36-UPPER TWP-FOURTH WARD-IRONTON CORP-IRONTON S.D.

GENERAL TAX LIST AND DUPLICATE OF REAL AND PUBLIC UTILITY PROPERTY
COUNTY REAL ESTATE TAXES AND SPECIAL ASSESSMENTS

12/23/96

TAX YEAR 1996
INTEREST RATE

OWNER'S NAME MAILING ADDRESS	DESCRIPTION			TAXES CHARGED	DECEMBER TAXES	PENALTY	JUNE TAXES	PENALTY	TOTAL DELINQUENT	C. D. DATE	MEMO
	LAND	IMPROVEMENTS	TOTAL VALUE								
	1,900	8,590	10,490								
ALDRIDGE, J. D. & FLORENCE C 2817 SO. 9TH ST IRONTON, OHIO 45638 VOL 180 PG 254 PARCEL-ID 36-120-1700.000	-00-00 15LOMBARD BLOCK 93 0000.00A RES USE CODE 500 1,300 00 1,300										
ALDRIDGE, J. D. & FLORENCE C 2817 SO. 9TH ST IRONTON, OHIO 45638 VOL 168 PG 364 PARCEL-ID 36-120-1800.000	-00-00 16LOMBARD BLOCK 93 0000.00A RES USE CODE 510 1,900 12,820 14,720 HOMESITE VALUE LISTED BELOW 1,900 12,820 14,720										
FETTERS, NANCY K 2815 S 9TH ST IRONTON, OHIO 45638 VOL 602 PG 796 PARCEL-ID 36-121-0100.000	-00-00 17LOMBARD BLOCK 93 0000.00A RES USE CODE 510 1,900 6,920 8,820 HOMESITE VALUE LISTED BELOW 1,900 6,810 8,710										
SOUTHERS, CARL E & JUANITA 2809 SO. 9TH. ST. IRONTON, OHIO 45638 VOL 359 PG 240 PARCEL-ID 36-121-0200.000 09-09-96 355.00	-00-00 18LOMBARD BLOCK 93 0000.00A RES USE CODE 510 1,900 7,090 8,990 HOMESITE VALUE LISTED BELOW 1,900 7,090 8,990										
RAY, DOROTHY G. LIFE EST. 906 WYANOKE ST. IRONTON, OHIO 45638-0000 VOL 566 PG 824,829,831 PARCEL-ID 36-121-0300.000	19 LOMBARD BLK 93 LESS 5 X 132 RES USE CODE 510 1,660 6,500 8,160 HOMESITE VALUE LISTED BELOW 1,660 6,160 7,820										
RAY, DOROTHY G. LIFE EST. 906 WYANOKE ST IRONTON, OHIO 45638 VOL 566 PG 826,831 PARCEL-ID 36-121-0300.001	19 LOMBARD BLK 93 PT 5 X 132 RES USE CODE 500 220 00 220										
RAY, DOROTHY G. LIFE EST. 906 WYANOKE ST IRONTON, OHIO 45638 VOL 566 PG 826,824,831 PARCEL-ID 36-121-0400.000	-00-00 20LOMBARD BLOCK 93 0000.00A RES USE CODE 510 1,900 12,910 14,810 HOMESITE VALUE LISTED BELOW 1,900 12,910 14,810										
HUFF, DON F. & NANCY C. 2704 S. 10TH STREET IRONTON, OHIO 45638 VOL 509 PG 724 PARCEL-ID 36-121-0600.000	-00-00 1LOMBARD BLOCK 94 0000.00A RES USE CODE 510 1,900 6,660 8,560										

TAX RATE 45.40
A/R RED FACTOR 15.4224
OTH RED FACTOR 13.8603

LAWRENCE
TAX DISTRICT 36-UPPER TWP-FOURTH WARD-IRONTON CORP-IRONTON S.D.

GENERAL TAX LIST AND DUPLICATE OF REAL AND PUBLIC UTILITY PROPERTY
COUNTY REAL ESTATE TAXES AND SPECIAL ASSESSMENTS

12/23/96

TAX YEAR 1996
INTEREST RATE

OWNER'S NAME MAILING ADDRESS	DESCRIPTION			TAXES CHARGED	DECEMBER TAXES	PENALTY	JUNE TAXES	PENALTY	TOTAL DELINQUENT	C. D. DATE	MEMO
	LAND	IMPROVEMENTS	TOTAL VALUE								
HUFF, DONALD F. & NANCY 2704 SOUTH 10TH ST. IRONTON, OHIO VOL 257 PG 56 PARCEL-ID 36-121-0700.000	-00-00 2LOMBARD BLOCK 94 0000.00A RES USE CODE 510 2,080 14,750 16,830 HOMESITE VALUE LISTED BELOW 2,080 13,230 15,310										
ROWE, ELINOR JEAN & LYND, RODNEY M. 305 MIRANDY AVE. MERRITT ISLAND, FL. 32952 VOL 514 PG 208 PARCEL-ID 36-121-0800.000	-00-00 3LOMBARD BLOCK 94 0000.00A RES USE CODE 510 1,900 10,130 12,030										
ROWE, ELINOR JEAN & LYND, RODNEY M. 305 MIRANDY AVE. MERRITT ISLAND, FL. 32952 VOL 514 PG 208 PARCEL-ID 36-121-0900.000	-00-00 4LOMBARD BLOCK 94 0000.00A RES USE CODE 510 1,730 4,450 6,180										
ALLER, JEAN A. 2716 S. 10TH ST IRONTON, OHIO 45638 VOL 513 PG 301 PARCEL-ID 36-121-1000.000	-00-00 5LOMBARD BLOCK 94 0000.00A RES USE CODE 510 1,900 7,670 9,570 HOMESITE VALUE LISTED BELOW 1,900 7,670 9,570										
FERRIS, EMMA C/O WILLIAM KEGLEY HC 66, BOX 3285 WURTLAND, KY. 41144-9326 VOL 527 PG 183 PARCEL-ID 36-121-1100.000	-00-00 6LOMBARD BLOCK 94 0000.00A RES USE CODE 510 1,900 12,050 13,950 HOMESITE VALUE LISTED BELOW 1,900 11,900 13,800										
NORRIS, HILDRED V & CARL 2734 SO. 10TH ST IRONTON, OHIO 45638 VOL 207 PG 642 PARCEL-ID 36-121-1200.000	-00-00 7LOMBARD BLOCK 94 0000.00A RES USE CODE 510 1,900 10,160 12,060 HOMESITE VALUE LISTED BELOW 1,900 9,770 11,670										
NORRIS, HILDRED V & CARL 2734 SO. 10TH ST IRONTON, OHIO 45638 VOL 207 PG 642 PARCEL-ID 36-121-1300.000	-00-00 8LOMBARD BLOCK 94 0000.00A RES USE CODE 500 1,300 00 1,300										
BURGESS, STEPHANIE A. 2738 S. 10TH ST. IRONTON, OHIO 45638-000 VOL 585 PG 783 PARCEL-ID 36-121-1400.000	-00-00 9LOMBARD BLOCK 94 0000.00A RES USE CODE 510 2,080 17,200 19,280 HOMESITE VALUE LISTED BELOW 2,080 13,760 15,840										
BURGESS, STEPHANIE A.	-00-00 10LOMBARD										

DAYTON LEGAL BLANK INC 60388

TAX RATE 40.40
A/R RED FACTOR 15.4224
OTH RED FACTOR 13.8603

LAWRENCE
TAX DISTRICT 36-UPPER TWP-FOURTH WARD-IRONTON CORP-IRONTON S.D.

GENERAL TAX LIST AND DUPLICATE OF REAL AND PUBLIC UTILITY PROPERTY
COUNTY REAL ESTATE TAXES AND SPECIAL ASSESSMENTS

12/23/96

TAX YEAR 1996
INTEREST RATE

OWNER'S NAME MAILING ADDRESS	DESCRIPTION			TAXES CHARGED	DECEMBER TAXES	PENALTY	JUNE TAXES	PENALTY	TOTAL DELINQUENT	C. D. DATE	MEMO
	LAND	IMPROVEMENTS	TOTAL VALUE								
2738 SO 10TH IRONTON, OHIO 45638 VOL 585 PG 783 PARCEL-ID 36-121-1500.000	BLOCK 94 0000.00A	RES USE CODE	510								
	1,900	6,410	8,310								
	HOMESITE VALUE LISTED BELOW 1,900	6,410	8,310								
BHATTACHARYYA, SISIR K. 058 C/O STAR BANK 425 WALNUT STREET P. O. BOX 1038 CINCINNATI, OHIO 45201-1038 VOL 603 PG 498 PARCEL-ID 36-121-1600.000	-00-00 11LOMBARD BLOCK 94 0000.00A	RES USE CODE	510								
	2,080	19,270	21,350								
BHATTACHARYYA, SISIR K. 058 C/O STAR BANK 425 WALNUT STREET P. O. BOX 1038 CINCINNATI, OHIO 45201-1038 VOL 603 PG 498 PARCEL-ID 36-121-1700.000	-00-00 12LOMBARD BLOCK 94 0000.00A	RES USE CODE	500								
	1,730	00	1,730								
TIPTON, MARJORIE A LIFE EST. & HAROLD FETTERS ET-AL REM. 906 SO. 7TH IRONTON, OHIO 45638-0000 VOL 526 PG 212 PARCEL-ID 36-121-1800.000	-00-00 13LOMBARD BLOCK 94 0000.00A	RES USE CODE	510								
	1,730	3,790	5,520								
DEVER, ROBERT SR 2725 S. 9TH ST. IRONTON, OH. 45638 VOL 570 PG 297 PARCEL-ID 36-122-0100.000	-00-00 14LOMBARD BLOCK 94 0000.00A	RES USE CODE	510								
	1,900	11,700	13,600								
	HOMESITE VALUE LISTED BELOW 1,900	11,700	13,600								
DEWITZ, MARK R. & LINDA L. 2415 SO. 12TH. ST. IRONTON, OHIO 45638 VOL 591 PG 372 PARCEL-ID 36-122-0200.000	-00-00 15LOMBARD BLOCK 94 0000.00A	RES USE CODE	510								
	1,900	6,490	8,390								
	HOMESITE VALUE LISTED BELOW 1,900	6,490	8,390								
CHRISTIAN, JANICE 2719 SO 9TH ST IRONTON, OHIO 45638 VOL 600 PG 261 PARCEL-ID 36-122-0300.000	-00-00 16LOMBARD BLOCK 94 0000.00A	RES USE CODE	510								
	00	00	00								
11-08-96 TRNSF TO 36-122-0300.000 HOLLIDAY, WESLEY J & KIMB											
HOLLIDAY, WESLEY J & KIMBERLY K 058 C/O STAR BANK 425 WALNUT STREET	-00-00 16LOMBARD BLOCK 94 0000.00A	RES USE CODE	510								
	1,900	7,580	9,480								

TAX RATE 40.40
A/R RED FACTOR 15.4224
OTH RED FACTOR 13.8603

LAWRENCE
TAX DISTRICT 36-UPPER TWP-FOURTH WARD-IRONTON CORP-IRONTON S.D.

GENERAL TAX LIST AND DUPLICATE OF REAL AND PUBLIC UTILITY PROPERTY
COUNTY REAL ESTATE TAXES AND SPECIAL ASSESSMENTS

12/23/96

TAX YEAR 1996
INTEREST RATE

OWNER'S NAME MAILING ADDRESS	DESCRIPTION			TAXES CHARGED	DECEMBER TAXES	PENALTY	JUNE TAXES	PENALTY	TOTAL DELINQUENT	C. D. DATE	MEMO
	LAND	IMPROVEMENTS	TOTAL VALUE								
P. O. BOX 1038 CINCINNATI, OHIO 45201-1038 VOL 615 PG 250 PARCEL-ID 36-122-0300.000	HOMESITE VALUE LISTED BELOW 1,900	7,580	9,480								
11-08-96 TRNSF FROM 36-122-0300.000 CHRISTIAN, JANICE 11-12-96 325.69											
WOODRUM, JOHN M & MARJORIE S 2715 SO. 9TH ST IRONTON, OHIO 45638 VOL 237 PG 177 PARCEL-ID 36-122-0400.000	-00-00 17LOMBARD BLOCK 94 0000.00A	RES USE CODE	510								
	1,900	9,470	11,370								
	HOMESITE VALUE LISTED BELOW 1,900	8,980	10,880								
PORTER, JEANNE SCHAFER 2711 SO. 9TH ST IRONTON, OHIO 45638 VOL 298 PG 175 PARCEL-ID 36-122-0500.000	-00-00 18LOMBARD BLOCK 94 0000.00A	RES USE CODE	510								
	1,900	8,700	10,600								
	HOMESITE VALUE LISTED BELOW 1,900	8,700	10,600								
COLLINS, LARRY J. & LAWRENCE G. 602 SO 5TH ST IRONTON, OHIO 45638 VOL 594 PG 290 PARCEL-ID 36-122-0600.000	-00-00 19LOMBARD BLOCK 94 0000.00A	RES USE CODE	510								
	1,900	7,670	9,570								
	HOMESITE VALUE LISTED BELOW 1,900	7,520	9,420								
LEFTWICH, ARDYS LIFE EST REM L EFTWICH, ARDYS JR ETAL 1522 CHARLOTTE ST.. IRONTON, OHIO 45638 VOL 559 PG 95 PARCEL-ID 36-122-0700.000	-00-00 20LOMBARD BLOCK 94 0000.00A	COM USE CODE	401	4/22/97 Jeffrey L. Howard et al							
	1,730	9,610	11,340								
KELLY, BETTY 3020 SO. 4TH. ST. IRONTON, OHIO 45638 VOL 258 PG 209 PARCEL-ID 36-122-0900.000	-00-00 1LOMBARD BL 95 PT 40 ON 10TH X 95 ON MCGO V 0000.00A	RES USE CODE	510								
	1,460	3,890	5,350								
	HOMESITE VALUE LISTED BELOW 1,460	3,890	5,350								
HAAS, ALVA BURTON 918 MC GOVNEY ST IRONTON, OHIO 45638 VOL 612 PG 99 PARCEL-ID 36-122-1000.000	-00-00 1LOMBARD BL 95 PT 37 ON MCGOV. X 40 ON ALLE Y 0000.00A	RES USE CODE	510								
	810	3,150	3,960								
	HOMESITE VALUE LISTED BELOW 810	3,150	3,960								
07-24-96 TRNSF FROM 36-122-1000.000 HAAS, ALVA BURTON & KELLI											
HAAS, ALVA BURTON & KELLI D 918 MC GOVNEY ST IRONTON, OHIO 45638 VOL 602 PG 30 PARCEL-ID 36-122-1000.000	-00-00 1LOMBARD BL 95 PT 37 ON MCGOV. X 40 ON ALLE Y 0000.00A	RES USE CODE	510								
	00	00	00								

DAYTON LEGAL BLANK, INC 60388

TAX RATE 40.40
A/R RED FACTOR 15.4224
OTH RED FACTOR 13.8603

LAWRENCE
TAX DISTRICT 36-UPPER TWP-FOURTH WARD-IRONTON CORP-IRONTON S.D.

GENERAL TAX LIST AND DUPLICATE OF REAL AND PUBLIC UTILITY PROPERTY
COUNTY REAL ESTATE TAXES AND SPECIAL ASSESSMENTS

12/23/96

TAX YEAR 1996
INTEREST RATE
PAGE NO 6669

OWNER'S NAME MAILING ADDRESS	DESCRIPTION			TAXES CHARGED	DECEMBER TAXES	PENALTY	JUNE TAXES	PENALTY	TOTAL DELINQUENT	C. D. DATE	MEMO
	LAND	IMPROVEMENTS	TOTAL VALUE								
07-24-96 TRNSF TO 36-122-1000.000 HAAS, ALVA BURTON											
DROWN, ROBERT I LIFE EST. GEOR GE R. BRUCE JR ET-AL REM. 2606 SO 10TH ST IRONTON, OHIO 45638 VOL 604 PG 246, 278 PARCEL-ID 36-122-1100.000	-00-00 2LOMBARD BLOCK 95 0000.00A RES USE CODE 510 1,900 7,720 9,620 HOMESITE VALUE LISTED BELOW 1,900 7,720 9,620										
KLEINMAN, WALTER EDWARD & WAND C/O WILLIAM F.&SHARON KLEINMAN 2608 S. 10TH ST. IRONTON, OHIO 45638-0000 VOL 222 PG 243 PARCEL-ID 36-122-1200.000	-00-00 3LOMBARD BLOCK 95 0000.00A RES USE CODE 510 1,730 4,080 5,810			53 5477 William F. + Sharon K. Kleinman -							
JONES, ROGER C. & LAURA P.O. BOX 554 IRONTON, OHIO 45638-000 VOL 332 PG 557 PARCEL-ID 36-122-1300.000	-00-00 LOMBARD BL 95 4 WHOLE 5 35 ON 10TH ST 0000.00A RES USE CODE 510 3,110 8,100 11,210 HOMESITE VALUE LISTED BELOW 3,110 8,100 11,210										
HOLTZAPFEL, RAYMOND LIFE EST. JONES, LAURA ANN REM. C/O LAURA ANN JONES P.O. BOX 554 IRONTON, OHIO 45638 VOL 480 PG 48 PARCEL-ID 36-122-1400.000	-00-00 5LOMBARD BL 95 40 ON ALL X 60 & 5 ON 10TH 0000.00A RES USE CODE 510 1,320 6,990 8,310 HOMESITE VALUE LISTED BELOW 1,320 6,990 8,310										
BOWMAN, MARY M 2622 SO. 10TH ST IRONTON, OHIO VOL 205 PG 423 PARCEL-ID 36-122-1500.000	-00-00 6LOMBARD BLOCK 95 0000.00A RES USE CODE 510 1,900 11,330 13,230 HOMESITE VALUE LISTED BELOW 1,900 11,330 13,230			607 3rd ST East SP.O 6/27/97 Franklin D. Keeney —							
MILLER, JAMES J. 2628 SO. 10TH ST IRONTON, OHIO 45638 VOL 590 PG 36 PARCEL-ID 36-122-1600.000	-00-00 7LOMBARD BLOCK 95 0000.00A RES USE CODE 510 1,730 4,080 5,810 HOMESITE VALUE LISTED BELOW 1,730 4,080 5,810										
WEBER, W. MATTHEW & MARK G WEB ER 2630 S. 10TH ST. IRONTON, OHIO 45638-0000 VOL 588 PG 53 PARCEL-ID 36-122-1700.000 11-22-96 366.87	-00-00 8LOMBARD BLOCK 95 0000.00A RES USE CODE 510 1,730 5,240 6,970 HOMESITE VALUE LISTED BELOW 1,730 5,240 6,970										
DILLEY, LARRY & JANICE 917 LATONIA ST	-00-00 9LOMBARD BLOCK 95										

TAX RATE 40.40
A/R RED FACTOR 15.4224
OTH RED FACTOR 13.8603

LAWRENCE
TAX DISTRICT 36-UPPER TWP-FOURTH WARD-IRONTON CORP-IRONTON S.D.

GENERAL TAX LIST AND DUPLICATE OF REAL AND PUBLIC UTILITY PROPERTY
COUNTY REAL ESTATE TAXES AND SPECIAL ASSESSMENTS

12/23/96

TAX YEAR 1996
INTEREST RATE
PAGE NO 6670

OWNER'S NAME MAILING ADDRESS	DESCRIPTION			TAXES CHARGED	DECEMBER TAXES	PENALTY	JUNE TAXES	PENALTY	TOTAL DELINQUENT	C. D. DATE	MEMO
	LAND	IMPROVEMENTS	TOTAL VALUE								
IRONTON, OHIO VOL 351 PG 359 PARCEL-ID 36-122-1800.000	0000.00A RES USE CODE 510 1,730 1,760 3,490										
DILLEY, LARRY & JANICE 917 LATONIA ST IRONTON, OHIO VOL 351 PG 359 PARCEL-ID 36-123-0100.000	-00-00 10LOMBARD BLOCK 95 0000.00A RES USE CODE 510 1,730 4,880 6,610 HOMESITE VALUE LISTED BELOW 1,730 4,880 6,610										
MELLERT, GEORGE W. & NAOMI 019 C/O SOURCE ONE MORTGAGE SE CO 27555 FARMINGTON ROAD P. O. BOX 1800 FARMINGTON HILLS, M 48018 VOL 424 PG 392 PARCEL-ID 36-123-0200.000	-00-00 11LOMBARD BLOCK 95 0000.00A RES USE CODE 510 1,900 6,630 8,530 HOMESITE VALUE LISTED BELOW 1,900 6,550 8,450										
STEWART, WALTER W. & MARY LOUI SE 2633 S 9TH STREET IRONTON OHIO 45638 VOL 489 PG 562 PARCEL-ID 36-123-0300.000	12 LOMBARD BLOCK 95 39' ON 9TH X 132' RES USE CODE 510 1,860 8,290 10,150 HOMESITE VALUE LISTED BELOW 1,860 8,290 10,150										
DAVIS, CHRISTOPHER S & ANDREA E 002 2631 SO 9TH ST IRONTON, OHIO 45638 VOL 607 PG 393 PARCEL-ID 36-123-0400.000	-00-00 12LOMBARD BLOCK 95 1 ON 9T H 0000.00A RES USE CODE 510 1,950 10,010 11,960 HOMESITE VALUE LISTED BELOW 1,950 10,010 11,960										
HAMMOND, PHILLIP A & STEPHANIE E 2629 S. NINTH ST. IRONTON, OHIO 45638 VOL 610 PG 718 PARCEL-ID 36-123-0500.000 06-17-96 TRNSF FROM 36-123-0500.000 COLLINS, GREGORY A. & MAR	-00-00 14LOMBARD BLOCK 95 0000.00A RES USE CODE 510 1,900 9,320 11,220 HOMESITE VALUE LISTED BELOW 1,900 9,250 11,150										
COLLINS, GREGORY A. & MARY L. 2629 S. NINTH ST. IRONTON, OHIO 45638 VOL 554 PG 479 PARCEL-ID 36-123-0500.000 06-17-96 TRNSF TO 36-123-0500.000 HAMMOND, PHILLIP A & STEP	-00-00 14LOMBARD BLOCK 95 0000.00A RES USE CODE 510 00 00 00										
SENDA, GEORGE 12231 CO. RD. 14 WATERLOO, OHIO 45688 PARCEL-ID 36-123-0600.000	-00-00 15LOMBARD BLOCK 95 0000.00A RES USE CODE 510 00 00 00										

DAYTON LEGAL BLANK INC 60388

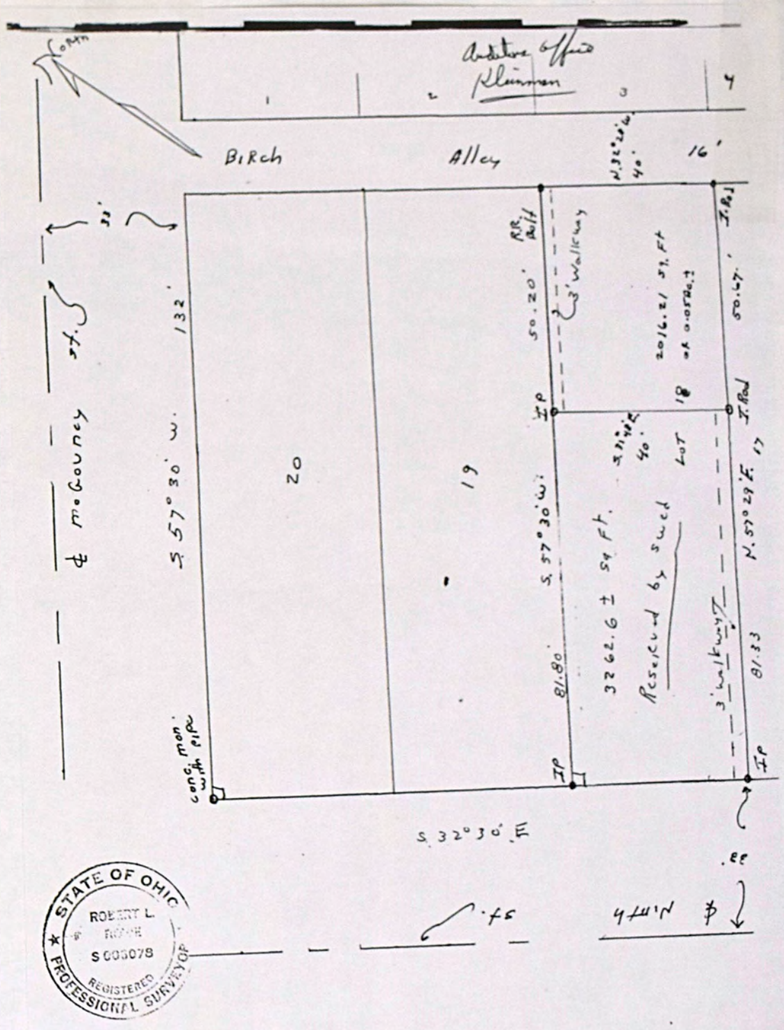

STATE OF OHIO
ROBERT L. ROWE
S 003078
REGISTERED
PROFESSIONAL SURVEYOR

To best of my knowledge & belief.

Robert L. Rowe

Plat

Showing The NE Part of Lot No. 18 in Block 95 of The Lombard Addition in city of Ironton, Lawrence County, Ohio

scale: 1" = 20'

April 19, 1997

TAX RATE 40.40
A/R RED FACTOR 15.4224
OTH RED FACTOR 13.8603

LAWRENCE
TAX DISTRICT 36-UPPER TWP-FOURTH WARD-IRONTON CORP-IRONTON S.D.

GENERAL TAX LIST AND DUPLICATE OF REAL AND PUBLIC UTILITY PROPERTY
COUNTY REAL ESTATE TAXES AND SPECIAL ASSESSMENTS

12/23/96

TAX YEAR 1996
INTEREST RATE

OWNER'S NAME MAILING ADDRESS	DESCRIPTION LAND	IMPROVEMENTS	TOTAL VALUE	TAXES CHARGED	DECEMBER TAXES	PENALTY	JUNE TAXES	PENALTY	TOTAL DELINQUENT	C. D. DATE	MEMO
05-24-96 TRNSF TO 36-123-0600.000	ROWE, MILDRED & GRACE TIB										
MCKEE, ETHEL & VOLGARES, PHYLLIS 2727 SO 9TH ST IRONTON, OHIO 45638 VOL 611 PG 216 PARCEL-ID 36-123-0600.000	-00-00 15LOMBARD BLOCK 95 0000.00A RES USE CODE 510 1,900 7,010 8,910 HOMESITE VALUE LISTED BELOW 1,900 7,010 8,910										
06-27-96 TRNSF FROM 36-123-0600.000	ROWE, MILDRED & GRACE TIB										
ROWE, MILDRED & GRACE TIBBS 2727 SO 9TH ST IRONTON, OHIO 45638 VOL 610 PG 150 PARCEL-ID 36-123-0600.000	-00-00 15LOMBARD BLOCK 95 0000.00A RES USE CODE 510 00 00 00										
05-24-96 TRNSF FROM 36-123-0600.000	SENDA, GEORGE										
06-27-96 TRNSF TO 36-123-0600.000	MCKEE, ETHEL & VOLGARES,										
SPEZEAL, ELOISE M 006 C/O F. A. R. E. TAX SERVICE 17187 NO. LAUREL PK. DR. SUITE 437 LIVONIA, MI 48152 VOL 580 PG 393 PARCEL-ID 36-123-0700.000	-00-00 16LOMBARD BLOCK 95 0000.00A RES USE CODE 510 1,900 8,740 10,640 HOMESITE VALUE LISTED BELOW 1,900 8,740 10,640										
MCCURDY, RUBY B. 2615 SO. 9TH ST IRONTON, OHIO 45638 PARCEL-ID 36-123-0800.000	-00-00 17LOMBARD BLOCK 95 0000.00A RES USE CODE 510 1,900 8,200 10,100 HOMESITE VALUE LISTED BELOW 1,900 8,200 10,100										
SWED, MARK A. 2611 S 9TH ST IRONTON, OHIO 45638 VOL 599 PG 413 PARCEL-ID 36-123-0900.000	-00-00 18LOMBARD BLOCK 95 0000.00A RES USE CODE 510 1,900 10,550 12,450										
ROSS, SHEILA P.O. BOX 4300 IRONTON, OHIO 45638 PARCEL-ID 36-123-1000.000	-00-00 19LOMBARD BLOCK 95 0000.00A COM USE CODE 499 1,730 6,920 8,650										
RICE, BESS INC., AN OHIO CORP. 1306 NAVAJO TRAIL IRONTON, OHIO 45638 VOL 437 PG 438 PARCEL-ID 36-123-1100.000	-00-00 20 LOMBARD BLOCK 95 0000.00A RES USE CODE 520 1,900 10,900 12,800										
MAHLMEISTER, FRANCES U.	-00-00 1LOMBARD										

2611½ South 9th St
Ironton, O.

2016.21 Sq Feet
0900.001
Bal=

William F. & Sharon K. Kleinman

TAX RATE 40.40
A/R RED FACTOR 15.4224
OTH RED FACTOR 13.8603

LAWRENCE
TAX DISTRICT 36-UPPER TWP-FOURTH WARD-IRONTON CORP-IRONTON S.D.

GENERAL TAX LIST AND DUPLICATE OF REAL AND PUBLIC UTILITY PROPERTY
COUNTY REAL ESTATE TAXES AND SPECIAL ASSESSMENTS

12/23/96

TAX YEAR 1996
INTEREST RATE

OWNER'S NAME MAILING ADDRESS	DESCRIPTION LAND	IMPROVEMENTS	TOTAL VALUE	TAXES CHARGED	DECEMBER TAXES	PENALTY	JUNE TAXES	PENALTY	TOTAL DELINQUENT	C. D. DATE	MEMO
2526 SO. 10TH ST IRONTON, OHIO 45638 VOL 349 PG 386 PARCEL-ID 36-123-1300.000	BLOCK 96 & S 1/2 0000.00A RES USE CODE 510 2,280 5,640 7,920 HOMESITE VALUE LISTED BELOW 2,280 5,640 7,920										
KELLER, MARIAN JOAN (AKA MARION JOAN) 2528 SO. 10TH ST IRONTON, OHIO 45638-0000 VOL 527 PG 569 PARCEL-ID 36-123-1400.000	-00-00 2LOMBARD BLOCK 96 0000.00A RES USE CODE 510 1,730 4,970 6,700 HOMESITE VALUE LISTED BELOW 1,730 4,920 6,650										
MCCLELLAN, HOMER L. 2532 SO. 10TH IRONTON, OHIO 45638 VOL 534 PG 719 PARCEL-ID 36-123-1500.000	-00-00 3LOMBARD BLOCK 96 0000.00A RES USE CODE 510 1,900 7,000 8,900 HOMESITE VALUE LISTED BELOW 1,900 7,000 8,900										
HILTON, LON A 2534 SO 10TH ST IRONTON, OHIO 45638-000 VOL 589 PG 178 PARCEL-ID 36-123-1600.000	-00-00 4LOMBARD BLOCK 96 0000.00A RES USE CODE 510 1,900 7,730 9,630 HOMESITE VALUE LISTED BELOW 1,900 7,730 9,630										
CORBIN, EDWARD K & MILDRED E 2540 SO. 10TH ST IRONTON, OHIO VOL 209 PG 17 PARCEL-ID 36-123-1700.000	-00-00 5LOMBARD BLOCK 96 0000.00A RES USE CODE 510 1,900 8,480 10,380 HOMESITE VALUE LISTED BELOW 1,900 8,340 10,240										
COFFMAN, JAMES & JOY 2542 SO. 10TH ST IRONTON, OHIO 45638 VOL 445 PG 475 PARCEL-ID 36-123-1800.000	-00-00 6LOMBARD BLOCK 96 0000.00A RES USE CODE 510 1,900 11,080 12,980 HOMESITE VALUE LISTED BELOW 1,900 11,020 12,920										
DRUMMOND, ORLYN & EVA 2546 SO. 10TH ST IRONTON, OHIO 45638 VOL 348 PG 27 PARCEL-ID 36-124-0100.000	-00-00 7LOMBARD BLOCK 96 0000.00A RES USE CODE 510 1,900 8,030 9,930 HOMESITE VALUE LISTED BELOW 1,900 8,030 9,930										
KELLEY, BETTY LOU 2550 SOUTH 10TH ST IRONTON, OH 45638-000 VOL 348 PG 114 PARCEL-ID 36-124-0200.000	-00-00 8LOMBARD BLOCK 96 0000.00A RES USE CODE 510 1,900 6,000 7,900 HOMESITE VALUE LISTED BELOW 1,900 6,000 7,900										

12/30/97
Edward R. Kelly

DAYTON LEGAL BLANK INC 60388

TAX RATE 40.40
A/R RED FACTOR 15.4224
OTH RED FACTOR 13.8603

LAWRENCE
TAX DISTRICT 36-UPPER TWP-FOURTH WARD-IRONTON CORP-IRONTON S.D.

GENERAL TAX LIST AND DUPLICATE OF REAL AND PUBLIC UTILITY PROPERTY
COUNTY REAL ESTATE TAXES AND SPECIAL ASSESSMENTS

12/23/96

TAX YEAR 1996
INTEREST RATE
PAGE NO 6673

OWNER'S NAME MAILING ADDRESS	DESCRIPTION			TAXES CHARGED	DECEMBER TAXES	PENALTY	JUNE TAXES	PENALTY	TOTAL DELINQUENT	C. D. DATE	MEMO
	LAND	IMPROVEMENTS	TOTAL VALUE								
CRAIG, RICHARD L. & JANE M. 1007 SCOTT AVE. IRONTON, OHIO 45638 VOL 399 PG 157 PARCEL-ID 36-124-0300.000	-00-00 9LOMBARD BLOCK 96 0000.00A RES USE CODE 510 1,900	11,170	13,070								
BESS RICE, INC. AN OHIO CORPOR ATION 1306 NAVAJO TRAIL IRONTON, OHIO 45638 VOL 543 PG 395 PARCEL-ID 36-124-0400.000	-00-00 10 LOMBARD 11 BLOCK 96 0000.00A RES USE CODE 510 4,150 HOMESITE VALUE LISTED BELOW 4,150	15,700 15,700	19,850 19,850								
DALTON, ROBERT F. & BECKY 2547 SO. 9TH ST IRONTON, OHIO 45638 VOL 509 PG 5 PARCEL-ID 36-124-0500.000	-00-00 12OMBARD BLOCK 96 0000.00A RES USE CODE 510 1,900	8,460	10,360								
STURGILL, WILLIAM A. & BETTY L OU 2543 S. 9TH ST. IRONTON, OHIO 45638 VOL 522 PG 579 PARCEL-ID 36-124-0600.000	-00-00 13OMBARD BLOCK 96 0000.00A RES USE CODE 510 1,900 HOMESITE VALUE LISTED BELOW 1,900	6,450 6,040	8,350 7,940								
PIAMONTE, ROLANDO S & ~~ARALDI~~ Aracelli 2539 S. 9TH ST. IRONTON, OHIO 45638-000 VOL 603 PG 377 PARCEL-ID 36-124-0700.000	-00-00 14OMBARD BLOCK 96 0000.00A RES USE CODE 510 1,900 HOMESITE VALUE LISTED BELOW 1,900	10,440 10,440	12,340 12,340								
RUDMANN, WILLIAM D. & CLAUDIA J. 2535 S. 9TH ST. IRONTON, OHIO 45638 VOL 418 PG 588 PARCEL-ID 36-124-0800.000	-00-00 15OMBARD BLOCK 96 0000.00A RES USE CODE 510 1,900 HOMESITE VALUE LISTED BELOW 1,900	11,190 9,150	13,090 11,050								
WILLIS, JUANITA 2531 S. 9TH ST IRONTON, OHIO 45638-000 PARCEL-ID 36-124-0900.000	-00-00 16OMBARD BLOCK 96 0000.00A RES USE CODE 510 1,900 HOMESITE VALUE LISTED BELOW 1,900	8,210 8,210	10,110 10,110								
MCCLELLAN, KELLAND R & CAROLE 707 HIGH ST. COAL GROVE, OHIO 45638 VOL 592 PG 323 PARCEL-ID 36-124-1000.000	-00-00 17OMBARD BLOCK 96 0000.00A RES USE CODE 510 1,900 HOMESITE VALUE LISTED BELOW 1,900	6,080 6,080	7,980 7,980								

TAX RATE .40
A/R RED FACTOR 15.4224
OTH RED FACTOR 13.8603

LAWRENCE
TAX DISTRICT 36-UPPER TWP-FOURTH WARD-IRONTON CORP-IRONTON S.D.

GENERAL TAX LIST AND DUPLICATE OF REAL AND PUBLIC UTILITY PROPERTY
COUNTY REAL ESTATE TAXES AND SPECIAL ASSESSMENTS

12/23/96

TAX YEAR 1996
INTEREST RATE
PAGE NO 6674

OWNER'S NAME MAILING ADDRESS	DESCRIPTION			TAXES CHARGED	DECEMBER TAXES	PENALTY	JUNE TAXES	PENALTY	TOTAL DELINQUENT	C. D. DATE	MEMO
	LAND	IMPROVEMENTS	TOTAL VALUE								
MCCLELLAN, KELLAND E & CAROLE 707 LANE ST. COAL GROVE, OHIO 45638 VOL 592 PG 323 PARCEL-ID 36-124-1100.000	-00-00 18OMBARD BLOCK 96 0000.00A RES USE CODE 599 1,300	00	1,300								
HAAS, ORVILLE E JR & JUSTINE P 2502 S. 10TH ST IRONTON, OHIO 45638 VOL 329 PG 680 PARCEL-ID 36-124-1300.000	-00-00 1LOMBARD BLOCK 97 2 0000.00A RES USE CODE 510 3,110 HOMESITE VALUE LISTED BELOW 3,110	16,610 13,640	19,720 16,750								
MCWHORTER, MICHAEL K. & MCWHORTER, CARRIE L. 2506 SOUTH 10TH ST IRONTON OHIO 45638-0000 L/C 540 PG 704 PARCEL-ID 36-124-1400.000	-00-00 3LOMBARD BLOCK 97 0000.00A RES USE CODE 510 1,900 HOMESITE VALUE LISTED BELOW 1,900	7,020 6,730	8,920 8,630								
BLACK, CHRISTOPHER M. & SHALA A. 2510 SO. 10TH IRONTON, OHIO 45638 VOL 611 PG 246 PARCEL-ID 36-124-1500.000 06-28-96 TRNSF FROM 36-124-1500.000	-00-00 4LOMBARD BLOCK 97 0000.00A RES USE CODE 510 1,730 HOMESITE VALUE LISTED BELOW 1,730 ROWE, OSCAR R. AND TAMARA	5,200 5,200	6,930 6,930								
ROWE, OSCAR R. AND TAMARA S. 2510 SO. 10TH IRONTON, OHIO 45638 VOL 484 PG 64 PARCEL-ID 36-124-1500.000 06-28-96 TRNSF TO 36-124-1500.000	-00-00 4LOMBARD BLOCK 97 0000.00A RES USE CODE 510 00 BLACK, CHRISTOPHER M. & S	00	00								
CARRICO, JAMES & JULIE 2512 SO. 10TH ST IRONTON, OHIO 45638 VOL 595 PG 527 PARCEL-ID 36-124-1600.000	-00-00 5LOMBARD BLOCK 97 0000.00A RES USE CODE 510 1,900 HOMESITE VALUE LISTED BELOW 1,900	8,140 8,140	10,040 10,040								
JOHNSON, JAMES W. & ELIZABETH J. 2518 SO. 10TH ST IRONTON, OHIO 45638 VOL 563 PG 295 PARCEL-ID 36-124-1700.000	-00-00 6LOMBARD BLOCK 97 0000.00A RES USE CODE 510 1,900 HOMESITE VALUE LISTED BELOW 1,900	9,520 9,520	11,420 11,420								
DALTON, ELEANOR LIFE ESTATE 2520 S. 10TH ST IRONTON, OHIO 45638	7 & 8 LOMBARD BLOCK 97 & N1/2 VAC. POPLAR ALLEY RES USE CODE 510										

DAYTON LEGAL BLANK INC 60388

TAX RATE 40.40
A/R RED FACTOR 15.4224
OTH RED FACTOR 13.8603

LAWRENCE
TAX DISTRICT 36-UPPER TWP-FOURTH WARD-IRONTON CORP-IRONTON S.D.

GENERAL TAX LIST AND DUPLICATE OF REAL AND PUBLIC UTILITY PROPERTY
COUNTY REAL ESTATE TAXES AND SPECIAL ASSESSMENTS

12/23/96

TAX YEAR 1996
INTEREST RATE
PAGE NO 6675

OWNER'S NAME MAILING ADDRESS	DESCRIPTION			TAXES CHARGED	DECEMBER TAXES	PENALTY	JUNE TAXES	PENALTY	TOTAL DELINQUENT	C. D. DATE	MEMO
	LAND	IMPROVEMENTS	TOTAL VALUE								
VOL 549 PG 08 PARCEL-ID 36-124-1800.000	4,560	13,480	18,040								
	HOMESITE VALUE LISTED BELOW										
	4,560	13,480	18,040								
CASEY, ROBERT & PATRICIA 058 C/O STAR BANK 425 WALNUT STREET P. O. BOX 1038 CINCINNATI, OHIO 45201-1038 VOL 455 PG 301 PARCEL-ID 36-125-0100.000	-00-00 9LOMBARD BLOCK 97 0000.00A RES USE CODE 510										
	1,900	6,540	8,440								
	HOMESITE VALUE LISTED BELOW										
	1,900	6,540	8,440								
WILLIAMS, ROGER E. & KAREN D. 058 C/O STAR BANK 425 WALNUT STREET P. O. BOX 1038 CINCINNATI, OHIO 45201-1038 VOL 538 PG 164 PARCEL-ID 36-125-0200.000	-00-00 10LOMBARD BLOCK 97 0000.00A RES USE CODE 510										
	1,900	10,240	12,140								
	HOMESITE VALUE LISTED BELOW										
	1,900	10,240	12,140								
DAY, DANIEL F. & VIRGINIA I. C/O BOWEST CORP. 2515 SO. 9TH ST. IRONTON, OHIO 45638 VOL 430 PG 111 PARCEL-ID 36-125-0300.000	-00-00 11LOMBARD BLOCK 97 0000.00A RES USE CODE 510										
	1,900	8,520	10,420								
	HOMESITE VALUE LISTED BELOW										
	1,900	8,440	10,340								
DAY, DANIEL F AND VIRGINIA I 2515 SO. 9TH ST IRONTON, OHIO 45638 VOL 528 PG 617 PARCEL-ID 36-125-0400.000	-00-00 12LOMBARD BLOCK 97 0000.00A RES USE CODE 500										
	1,300	00	1,300								
WENTZ, KARL R & HELEN 2511 SO. 9TH ST IRONTON, OHIO 45638-2611 PARCEL-ID 36-125-0500.000	-00-00 13LOMBARD BLOCK 97 S 33'4" 0000.00A RES USE CODE 510			8/29/97 Helen E. Wentz							
	1,570	7,960	9,530								
	HOMESITE VALUE LISTED BELOW										
	1,570	7,960	9,530								
JONES, FRED D. 2505 S. 9TH STREET IRONTON, OHIO 45638 VOL 509 PG 272 PARCEL-ID 36-125-0600.000	-00-00 13LOMBARD 14 BLOCK 97 N 6'8" 0000.00A RES USE CODE 510										
	1,570	6,650	8,220								
	HOMESITE VALUE LISTED BELOW										
	1,570	6,650	8,220								
JONES, FRED D LIFE ESTATE MARY LYNN JONES REMAINDER 2505 SO. 9TH ST IRONTON, OHIO 45638 VOL 578 PG 225 PARCEL-ID 36-125-0700.000	14 LOMBARD BL 97 N 13' SO 20' 15 RES USE CODE 510										
	1,570	8,660	10,230								
	HOMESITE VALUE LISTED BELOW										
	1,570	8,660	10,230								

TAX RATE .40
A/R RED FACTOR 15.4224
OTH RED FACTOR 13.8603

LAWRENCE
TAX DISTRICT 36-UPPER TWP-FOURTH WARD-IRONTON CORP-IRONTON S.D.

GENERAL TAX LIST AND DUPLICATE OF REAL AND PUBLIC UTILITY PROPERTY
COUNTY REAL ESTATE TAXES AND SPECIAL ASSESSMENTS

12/23/96

TAX YEAR 1996
INTEREST RATE
PAGE NO 6676

OWNER'S NAME MAILING ADDRESS	DESCRIPTION			TAXES CHARGED	DECEMBER TAXES	PENALTY	JUNE TAXES	PENALTY	TOTAL DELINQUENT	C. D. DATE	MEMO
	LAND	IMPROVEMENTS	TOTAL VALUE								
TACKETT, DANNY R & JUDITH A 2503 SO. 9TH ST IRONTON, OHIO 45638 VOL 338 PG 697 PARCEL-ID 36-125-0800.000	-00-00 15LOMBARD N10' ~~N 40~~ WHole 16 BLOCK 97 0 0000.00A RES USE CODE 510				3/21/97						
	1,900	7,480	9,380								
	HOMESITE VALUE LISTED BELOW			DANNY R. TACKETT							
	1,900	7,480	9,380								
PAYNE, FRED G. & VIVIAN 2426 S. 10TH ST. IRONTON, OHIO 45638 VOL 535 PG 138 PARCEL-ID 36-125-0900.000	2 LOMBARD BL 98 4.41 ON 10TH RES USE CODE 500										
	20	00	20								
FILKINS, MICHAEL J. & DEERA 2430 SO 10TH ST IRONTON, OHIO 45638 VOL 580 PG 503 PARCEL-ID 36-125-1000.000	LOMBARD BL-98 WHOLE 3 N 1/2 LOT 4 N PT LOT 238 7,920 SQ FT RES USE CODE 510										
	3,780	28,240	32,020								
FILKINS, MICHAEL J. & DEBRA L. 2430 SO 10TH ST IRONTON, OHIO 45638 VOL 580 PG 503 PARCEL-ID 36-125-1000.001	LOMBARD BL-98 WHOLE LOT 5 S 1/2 LOT 4 S COR LOT 287 RES USE CODE 500										
	2,240	00	2,240								
EASTER, RAYMOND JOY LIFE EST REM JUDITH RAE & CHARLES ROBERT 2442 S. 10TH ST. IRONTON, OHIO 45638-0000 VOL 594 PG 366 PARCEL-ID 36-125-1100.000	-00-00 6LOMBARD BLOCK 98 0000.00A RES USE CODE 510										
	2,390	14,430	16,820								
	HOMESITE VALUE LISTED BELOW										
	2,390	14,430	16,820								
RUNYAN, ROBERT & VERONICA 2444 SO. 10TH ST IRONTON, OHIO 45638 VOL 220 PG 91 PARCEL-ID 36-125-1200.000	-00-00 7LOMBARD BLACK 98 PT RES USE CODE 510										
	1,530	7,210	8,740								
	HOMESITE VALUE LISTED BELOW										
	1,530	7,210	8,740								
RUNYON, ROBERT & VERONICA 2444 S. 10TH ST. IRONTON, OHIO 45638 VOL 432 PG 118 PARCEL-ID 36-125-1300.000	-00-00 7LOMBARD BLOCK 98 W 1/2 0000.00A RES USE CODE 510										
	1,660	5,000	6,660								
	HOMESITE VALUE LISTED BELOW										
	1,660	5,000	6,660								
BODMER, LOWELL F. 901 VINE IRONTON, OHIO 45638 VOL 523 PG 645 PARCEL-ID 36-125-1400.000	-00-00 8LOMBARD BLOCK 98 PT 20 ON 9TH X 1 3 0000.00A RES USE CODE 510										
	1,200	22,760	23,960								
	HOMESITE VALUE LISTED BELOW										
	1,200	22,580	23,780								
BODMER, LOWELL F. 901 VINE IRONTON, OHIO 45638	-00-00 8LOMBARD BLOCK 98 PT. 0000.00A RES USE CODE 500										

DAYTON LEGAL BLANK INC 60388

TAX RATE 40.40
A/R RED FACTOR 15.4224
OTH RED FACTOR 13.8603

LAWRENCE
TAX DISTRICT 36-UPPER TWP-FOURTH WARD-IRONTON CORP-IRONTON S.D.

GENERAL TAX LIST AND DUPLICATE OF REAL AND PUBLIC UTILITY PROPERTY
COUNTY REAL ESTATE TAXES AND SPECIAL ASSESSMENTS

12/23/96

TAX YEAR 1996
INTEREST RATE
PAGE NO 6677

OWNER'S NAME MAILING ADDRESS	DESCRIPTION			TAXES CHARGED	DECEMBER TAXES	PENALTY	JUNE TAXES	PENALTY	TOTAL DELINQUENT	C. D. DATE	MEMO
	LAND	IMPROVEMENTS	TOTAL VALUE								
VOL 524 PG 645 PARCEL-ID 36-125-1500.000	750	00	750								
BROWN, GEORGE WILLIAM JR 2009 SO 6TH ST IRONTON, OHIO 45638 VOL 606 PG 42 PARCEL-ID 36-125-1700.000	-00-00 1 & 2 LOMBARD BLK 101 & PT VAC CLINTON ST ADJ LOT 0000.00A RES USE CODE 510 3,800 6,300 10,100 HOMESITE VALUE LISTED BELOW 3,800 6,210 10,010										
BROWN, DORTHIJEAN ETAL 3 HEIRS C/O DORTHIJEAN BROWN C/O SUE KENNEY 1714 S. 6TH ST IRONTON, OHIO 45638 VOL 505 PG 294 PARCEL-ID 36-125-1700.000 02-05-96 TRNSF TO 36-125-1700.000	-00-00 1 & 2 LOMBARD BLK 101 & PT VAC CLINTON ST ADJ LOT 0000.00A RES USE CODE 510 00 00 00 BROWN, GEORGE WILLIAM JR										
BROWN, GEORGE W & DOROTHY 1915 ADAMS AVE. HUNTINGTON, WVA. 25704 VOL 183 PG 275 PARCEL-ID 36-125-1800.000	-00-00 3LOMBARD BLOCK 101 0000.00A RES USE CODE 510 1,730 4,400 6,130 HOMESITE VALUE LISTED BELOW 1,730 4,400 6,130										
KRIEBEL, ADA H. LIFE EST REM KRIEBEL, JAMES A. 3026 SO. 11TH ST IRONTON, OHIO 45638 VOL 542 PG 690 PARCEL-ID 36-126-0100.000	-00-00 4LOMBARD BLOCK 101 0000.00A RES USE CODE 510 1,730 4,250 5,980 HOMESITE VALUE LISTED BELOW 1,730 4,180 5,910										
CREMEANS, HENRY ROGER & LINDA K. 3028 SOUTH 11TH ST IRONTON, OHIO 45638 VOL 552 PG 697 PARCEL-ID 36-126-0200.000	-00-00 5-9 INCL. LOMBARD BLOCK 1 0 0000.00A RES USE CODE 510 5,320 9,190 14,510 HOMESITE VALUE LISTED BELOW 5,320 9,190 14,510										
BRYANT, MORRIS, JR. & PHYLLIS 3031 S. 10TH STREET IRONTON, OHIO 45638 VOL 344 PG 656 PARCEL-ID 36-126-0300.000	LOTS 11 & 12 LOMBARD BLOCK 101 RES USE CODE 510 3,990 11,120 15,110 HOMESITE VALUE LISTED BELOW 3,990 11,120 15,110			9/25/97 Phyllis Bryant							
WISE, FERN & ETHEL HUGHES C/O MRS. FERN WISE 2439 S. 12TH STREET IRONTON, OHIO 45638 VOL 558 PG 11 PARCEL-ID 36-126-0300.001	LOT 13 LOMBARD BLOCK 101 RES USE CODE 510 1,730 4,780 6,510 HOMESITE VALUE LISTED BELOW										

TAX RATE .40
A/R RED FACTOR 15.4224
OTH RED FACTOR 13.8603

LAWRENCE
TAX DISTRICT 36-UPPER TWP-FOURTH WARD-IRONTON CORP-IRONTON S.D.

GENERAL TAX LIST AND DUPLICATE OF REAL AND PUBLIC UTILITY PROPERTY
COUNTY REAL ESTATE TAXES AND SPECIAL ASSESSMENTS

12/23/96

TAX YEAR 1996
INTEREST RATE
PAGE NO 6678

OWNER'S NAME MAILING ADDRESS	DESCRIPTION			TAXES CHARGED	DECEMBER TAXES	PENALTY	JUNE TAXES	PENALTY	TOTAL DELINQUENT	C. D. DATE	MEMO
	LAND	IMPROVEMENTS	TOTAL VALUE								
	1,730	4,780	6,510								
ROSE, HERBERT H. JR. & MARY M. 3025 SO 10TH ST IRONRON, OHIO 45638 VOL 613 PG 428 PARCEL-ID 36-126-0400.000 09-10-96 TRNSF FROM 36-126-0400.000	-00-00 14LOMBARD BLOCK 101 0000.00A RES USE CODE 510 1,900 6,620 8,520 BROWN, WILMA JEAN										
BROWN, WILMA JEAN 201 WASHINGTON AVENUE SOUTH POINT, OHIO 45680 VOL 530 PG 158 PARCEL-ID 36-126-0400.000 09-10-96 TRNSF TO 36-126-0400.000	-00-00 14LOMBARD BLOCK 101 0000.00A RES USE CODE 510 00 00 00 ROSE, HERBERT H. JR. & MA										
GATES, JOYCE 3023 S. 10TH ST. IRONTON, OHIO 45638 VOL 570 PG 170 PARCEL-ID 36-126-0500.000	-00-00 15LOMBARD BLOCK 101 0000.00A RES USE CODE 510 1,730 2,400 4,130 HOMESITE VALUE LISTED BELOW 1,730 2,400 4,130										
WILSON, MYLISSA L. C/O MYLISSA BENTLEY 3021 S. 10TH STREET IRONTON, OHIO 45638 VOL 592 PG 456 PARCEL-ID 36-126-0600.000	-00-00 16LOMBARD BLOCK 101 0000.00A RES USE CODE 510 1,730 4,600 6,330 HOMESITE VALUE LISTED BELOW 1,730 4,280 6,010			7/21/97 Coburn Brock & Heather R. Fraley —							
ROWE, GENEVA M. 3019 SO. 10TH ST IRONTON, OHIO VOL 530 PG 521 PARCEL-ID 36-126-0700.000	-00-00 17LOMBARD BLOCK 101 0000.00A RES USE CODE 510 1,900 10,200 12,100 HOMESITE VALUE LISTED BELOW 1,900 7,250 9,150			113 Lincoln ST Coal Grove 10 Joanna McKnight, Meredith Eugene Rowe, Howard Chester Rowe, Vickie McDaniel —						Cert 12/8/97 3019 So 10th ST Ironton O 12/8/97 Rita Hartley, Bill [illegible] & Gordon Paul Dickess —	
FRENCH, REGINA P. FRENCH, REGINA P. 3007 S. 10TH ST. IRONTON, OHIO 45638-0000 VOL 458 PG 838 PARCEL-ID 36-126-0800.000	-00-00 18LOMBARD BLOCK 101 0000.00A RES USE CODE 510 1,730 4,780 6,510 HOMESITE VALUE LISTED BELOW 1,730 4,780 6,510			3007 S. 10th ST Ironton O 5-28-97 Harold E. & Patty Lou Russell —							
JO-LIN HEALTH CENTER INC. 1050 CLINTON ST. IRONTON, OHIO 45638 VOL 536 PG 152 PARCEL-ID 36-126-0900.000	-00-00 19LOMBARD BLOCK 101 0000.00A COM USE CODE 400 2,310 00 2,310										
JO-LIN HEALTH CENTER, INC 1050 CLINTON ST. IRONTON, OHIO 45638	-00-00 20LOMBARD BLOCK 101 0000.00A COM USE CODE 400										

DAYTON LEGAL BLANK INC 60388

TAX RATE 40.40
A/R RED FACTOR 15.4224
OTH RED FACTOR 13.8603

LAWRENCE
TAX DISTRICT 36-UPPER TWP-FOURTH WARD-IRONTON CORP-IRONTON S.D.

GENERAL TAX LIST AND DUPLICATE OF REAL AND PUBLIC UTILITY PROPERTY
COUNTY REAL ESTATE TAXES AND SPECIAL ASSESSMENTS

12/23/96

TAX YEAR 1996
INTEREST RATE
PAGE NO 6679

OWNER'S NAME MAILING ADDRESS	DESCRIPTION			TAXES CHARGED	DECEMBER TAXES	PENALTY	JUNE TAXES	PENALTY	TOTAL DELINQUENT	C. D. DATE	MEMO
	LAND	IMPROVEMENTS	TOTAL VALUE								
VOL 536 PG 152 PARCEL-ID 36-126-1000.000	2,310	00	2,310								
JO-LIN HEALTH CENTER, INC 1050 CLINTON ST. IRONTON, OHIO 45638 VOL 536 PG 152 PARCEL-ID 36-126-1001.000	-00-00 PT VAC CLINTON ST ADJ LOT 20 LOMBARD BLK 10130' X 14 0000.00A COM USE CODE 412 1,840	66,060	67,900								
SCOTT, VERNON E. 1220 S. 3RD ST. IRONTON, OHIO 45638-0000 VOL 358 PG 178 PARCEL-ID 36-126-1200.000	-00-00 1-4 LOMBARD BLOCK 1 0000.00A COM USE CODE 453 5,780	16,610	22,390								
JO-LINN HEALTH CENTER INC. 10TH & CLINTON STS. IRONTON, OHIO 45638-000 VOL 567 PG 61 PARCEL-ID 36-126-1300.000	-00-00 7-14 INCL LOM BLK 102 & PT VAC CLIN ST ADJ LTS 10 0000.00A COM USE CODE 400 23,890	00	23,890								
JO-LINN HEALTH CENTER INC. 10TH & CLINTON STS. IRONTON, OHIO 45638-000 VOL 567 PG 61 PARCEL-ID 36-126-1301.000	-00-00 VAC 16' ALLEY FROM CLINTON ST. TO NW RW ADJ LT7 0000.00A COM USE CODE 400 1,230	00	1,230								
SCOTT, VERNON E 1220 S. 3RD ST. IRONTON, OHIO 45638-0000 VOL 358 PG 178 PARCEL-ID 36-126-1400.000	-00-00 17-20 INCL. LOMBARD BLOCK 1 0000.00A COM USE CODE 400 6,660	00	6,660								
BP OIL COMPANY PROPERTY TAX DIVISION P.O. BOX 94563 CLEVELAND, OHIO 44101 VOL 559 PG 536 PARCEL-ID 36-126-1500.000	-00-00 17-20 LOMBARD BL 102 LESS E 87' OF EACH LOT COM USE CODE 400 3,440	00	3,440								
SHIPLEY, ROBERT D. & GEORGIA E 2804 SO 11TH ST IRONTON, OHIO 45638 VOL 571 PG 692 PARCEL-ID 36-126-1600.000	-00-00 1LOMBARD BLOCK 103 0000.00A RES USE CODE 510 2,080 HOMESITE VALUE LISTED BELOW 2,080	16,770 16,770	18,850 18,850								
ORTHMEYER, JAMES F. & RUTH K. 2808 SO. 11TH ST IRONTON, OHIO 45638 PARCEL-ID 36-126-1700.000	-00-00 2LOMBARD BLOCK 103 0000.00A RES USE CODE 510 2,080 HOMESITE VALUE LISTED BELOW 2,080	15,760 15,760	17,840 17,840								

TAX RATE .40
A/R RED FACTOR 15.4224
OTH RED FACTOR 13.8603

LAWRENCE
TAX DISTRICT 36-UPPER TWP-FOURTH WARD-IRONTON CORP-IRONTON S.D.

GENERAL TAX LIST AND DUPLICATE OF REAL AND PUBLIC UTILITY PROPERTY
COUNTY REAL ESTATE TAXES AND SPECIAL ASSESSMENTS

12/23/96

TAX YEAR 1996
INTEREST RATE
PAGE NO 6680

OWNER'S NAME MAILING ADDRESS	DESCRIPTION			TAXES CHARGED	DECEMBER TAXES	PENALTY	JUNE TAXES	PENALTY	TOTAL DELINQUENT	C. D. DATE	MEMO
	LAND	IMPROVEMENTS	TOTAL VALUE								
STEELE, CHARLES H. & ERMA LEE 2812 SO. 11TH ST IRONTON, OHIO 45638 VOL 279 PG 580 PARCEL-ID 36-126-1800.000	-00-00 3LOMBARD BLOCK 103 0000.00A RES USE CODE 510 1,900 HOMESITE VALUE LISTED BELOW 1,900	8,510 8,510	10,410 10,410								
MARTIN, GENEVIEVE 2816 SO. 11TH ST IRONTON, OHIO 45638 VOL 472 PG 556 PARCEL-ID 36-127-0100.000	-00-00 4LOMBARD BLOCK 103 0000.00A RES USE CODE 510 1,900 HOMESITE VALUE LISTED BELOW 1,900	8,230 8,230	10,130 10,130								
BROOKS, CHARMIE C. LIFE EST. 2820 SO. 11TH ST IRONTON, OHIO VOL 540 PG 444 PARCEL-ID 36-127-0200.000	-00-00 5LOMBARD BLOCK 103 0000.00A RES USE CODE 510 1,900 HOMESITE VALUE LISTED BELOW 1,900	11,030 11,030	12,930 12,930								
GANNON, RALPH M. & BEATRICE LI FE EST SHARON GANNON REM. 2824 SO. 11TH ST IRONTON, OHIO 45638 VOL 589 PG 775 PARCEL-ID 36-127-0300.000	-00-00 6LOMBARD BLOCK 103 0000.00A RES USE CODE 510 2,080 HOMESITE VALUE LISTED BELOW 2,080	16,090 16,090	18,170 18,170								
BARNES, NORMA L. P. O. BOX 979 IRONTON, OHIO 45638 VOL 514 PG 388 PARCEL-ID 36-127-0400.000 11-08-96 59.00	-00-00 7LOMBARD BLOCK 103 0000.00A RES USE CODE 510 1,900 HOMESITE VALUE LISTED BELOW 1,900	8,070 8,070	9,970 9,970								
LAMBERT, DONALD R. 2344 CO RD 19 KITTS HILL, OHIO 45645 VOL 517 PG 196 PARCEL-ID 36-127-0500.000	-00-00 8LOMBARD BLOCK 103 0000.00A RES USE CODE 510 1,900	8,270	10,170	4/29/97 Lavender, Mary L.							
RICHARDSON, RUTH B & REBECCA ANN 2836 S. 11TH ST. IRONTON, OHIO 45638 VOL 571 PG 328 PARCEL-ID 36-127-0600.000	-00-00 9 LOMBARD BL. 103 0000.00A RES USE CODE 510 1,900 HOMESITE VALUE LISTED BELOW 1,900	9,480 9,480	11,380 11,380								
KELLER, MICHAEL E. & DEEDRA J. 006 C/O F. A. R. E. TAX SERVICE 17187 NO. LAUREL PK. DR. SUITE 437 LIVONIA, MI 48152	-00-00 10LOMBARD BLOCK 103 0000.00A RES USE CODE 510 1,900 HOMESITE VALUE LISTED BELOW	6,220	8,120								

DAYTON LEGAL BLANK INC 60388

TAX RATE 40.40
A/R RED FACTOR 15.4224
OTH RED FACTOR 13.8603

LAWRENCE
TAX DISTRICT 36-UPPER TWP-FOURTH WARD-IRONTON CORP-IRONTON S.D.

GENERAL TAX LIST AND DUPLICATE OF REAL AND PUBLIC UTILITY PROPERTY
COUNTY REAL ESTATE TAXES AND SPECIAL ASSESSMENTS

12/23/96

TAX YEAR 1996
INTEREST RATE
PAGE NO 6681

OWNER'S NAME MAILING ADDRESS	DESCRIPTION			TAXES CHARGED	DECEMBER TAXES	PENALTY	JUNE TAXES	PENALTY	TOTAL DELINQUENT	C. D. DATE	MEMO
	LAND	IMPROVEMENTS	TOTAL VALUE								
VOL 552 PG 504 PARCEL-ID 36-127-0700.000	1,900	6,220	8,120								
DUTEY, JOHN F & FLORA MAY LIF EST REM JAMES ROBETY DUTEY ETA 2839 SO 10TH ST IRONTON, OHIO 45638 VOL 579 PG 439 PARCEL-ID 36-127-0800.000	-00-00 11LOMBARD BLOCK 103 0000.00A RES USE CODE 510 1,900 8,350 10,250 HOMESITE VALUE LISTED BELOW 1,900 8,350 10,250										
BURCHAM, NOEL MICHAEL & HEYARD , SUSAN 2835 SO. 10TH ST IRONTON, OHIO 45638 VOL 549 PG 568 PARCEL-ID 36-127-0900.000	-00-00 12LOMBARD BLOCK 103 0000.00A RES USE CODE 510 2,080 16,300 18,380 HOMESITE VALUE LISTED BELOW 2,080 15,860 17,940										
WHITLEY, DONALD R. & ANDREA J. 022 C/O TRANSAMERICA REAL ESTATE TAX SERVICE 1105 SCHROCK RD SUITE 437 COLUMBUS, OHIO 43229 VOL 600 PG 625 PARCEL-ID 36-127-1000.000	-00-00 13LOMBARD BLOCK 103 0000.00A RES USE CODE 510 1,900 6,250 8,150 HOMESITE VALUE LISTED BELOW 1,900 6,250 8,150										
CLASSING, CHARLES F. JR. & LIN DA COCHRAN 603 3RD ST SOUTH POINT, OHIO 45680 VOL 610 PG 741 PARCEL-ID 36-127-1100.000	-00-00 14LOMBARD BLOCK 103 0000.00A RES USE CODE 510 1,900 9,230 11,130 HOMESITE VALUE LISTED BELOW 1,900 8,550 10,450			MAthew Jon & Angela Lynn Rafferty —			12/6/94				
06-18-96 TRNSF FROM 36-127-1100.000 CLASSING, ELOISE M.											
CLASSING, ELOISE M. 2827 S. 10TH ST. IRONTON, OHIO 45638 VOL 534 PG 540 PARCEL-ID 36-127-1100.000	-00-00 14LOMBARD BLOCK 103 0000.00A RES USE CODE 510 00 00 00										
06-18-96 TRNSF TO 36-127-1100.000 CLASSING, CHARLES F. JR.											
NEWMAN, RICHARD & PAULA C. 2823 SO. 10TH ST. IRONTON, OHIO 45638-000 VOL 476 PG 107 PARCEL-ID 36-127-1200.000	-00-00 15LOMBARD BLOCK 103 0000.00A RES USE CODE 510 1,900 12,920 14,820 HOMESITE VALUE LISTED BELOW 1,900 12,920 14,820										
WEBB, LEO & EVELYN 2819 SO. 10TH STREET IRONTON, OHIO 45638 VOL 525 PG 706 PARCEL-ID 36-127-1300.000	-00-00 16LOMBARD BLOCK 103 0000.00A RES USE CODE 510 1,900 9,680 11,580 HOMESITE VALUE LISTED BELOW 1,900 9,520 11,420										

TAX RATE 40.40
A/R RED FACTOR 15.4224
OTH RED FACTOR 13.8603

LAWRENCE
TAX DISTRICT 36-UPPER TWP-FOURTH WARD-IRONTON CORP-IRONTON S.D.

GENERAL TAX LIST AND DUPLICATE OF REAL AND PUBLIC UTILITY PROPERTY
COUNTY REAL ESTATE TAXES AND SPECIAL ASSESSMENTS

12/23/96

TAX YEAR 1996
INTEREST RATE
PAGE NO 6682

OWNER'S NAME MAILING ADDRESS	DESCRIPTION			TAXES CHARGED	DECEMBER TAXES	PENALTY	JUNE TAXES	PENALTY	TOTAL DELINQUENT	C. D. DATE	MEMO
	LAND	IMPROVEMENTS	TOTAL VALUE								
MOELLER, MARJORIE C. 2815 S. 10TH ST. IRONTON, OHIO 45638 VOL 494 PG 379 PARCEL-ID 36-127-1400.000	-00-00 17LOMBARD BLOCK 103 0000.00A RES USE CODE 510 1,900 6,770 8,670 HOMESITE VALUE LISTED BELOW 1,900 6,770 8,670										
MULLINS, MARY LU 2811 S. 10TH ST. IRONTON, OHIO 45638 VOL 552 PG 521 PARCEL-ID 36-127-1500.000	-00-00 18LOMBARD BLOCK 103 0000.00A RES USE CODE 510 1,900 8,580 10,480 HOMESITE VALUE LISTED BELOW 1,900 6,480 8,380										
MULLINS, MARY LU 2811 SOUTH 10TH STREET IRONTON, OHIO 45638 VOL 552 PG 521 PARCEL-ID 36-127-1600.000	-00-00 19LOMBARD BLOCK 103 0000.00A RES USE CODE 500 1,300 00 1,300										
HARVEY, GERALD & JANE SUE 2803 SO. 10TH ST. IRONTON, OHIO VOL 386 PG 503 PARCEL-ID 36-127-1700.000	-00-00 20LOMBARD BLOCK 103 0000.00A RES USE CODE 510 1,900 9,890 11,790 HOMESITE VALUE LISTED BELOW 1,900 9,890 11,790										
NEWMAN, ADA MICHELLE 1332 PARK AVE. PORTSMOUTH, OHIO 45662 VOL 511 PG 654 PARCEL-ID 36-128-0100.000	-00-00 1LOMBARD BLOCK 104 0000.00A RES USE CODE 520 1,730 3,710 5,440 HOMESITE VALUE LISTED BELOW 1,730 3,710 5,440			Large Mary Fields —							
ZORNES, NORMA LIFE EST MICHAEL D. ZORNES REM. 2706 S. 11TH ST. IRONTON, OHIO 45638-0000 VOL 566 PG 780 PARCEL-ID 36-128-0200.000	-00-00 2LOMBARD BLOCK 104 0000.00A RES USE CODE 510 1,900 8,250 10,150 HOMESITE VALUE LISTED BELOW 1,900 8,250 10,150										
MURNAHAN, ROBERT & BARBARA 2710 SO. 11TH ST IRONTON, OHIO VOL 361 PG 302 PARCEL-ID 36-128-0300.000	-00-00 3LOMBARD BLOCK 104 0000.00A RES USE CODE 510 1,900 8,630 10,530 HOMESITE VALUE LISTED BELOW 1,900 8,150 10,050										
BROWNING, GEORGIA F. 2714 S. 11TH ST. IRONTON, OHIO 45638 PARCEL-ID 36-128-0400.000	-00-00 4LOMBARD BLOCK 104 0000.00A RES USE CODE 510 1,900 9,440 11,340 HOMESITE VALUE LISTED BELOW										

DAYTON LEGAL BLANK INC 60388

TAX RATE 40.40
A/R RED FACTOR 15.4224
OTH RED FACTOR 13.8603

LAWRENCE
TAX DISTRICT

GENERAL TAX LIST AND DUPLICATE OF REAL AND PUBLIC UTILITY PROPERTY
COUNTY REAL ESTATE TAXES AND SPECIAL ASSESSMENTS
36-UPPER TWP-FOURTH WARD-IRONTON CORP-IRONTON S.D.

12/23/96

TAX YEAR 1996
INTEREST RATE
PAGE NO 6683

OWNER'S NAME MAILING ADDRESS	DESCRIPTION			TAXES CHARGED	DECEMBER TAXES	PENALTY	JUNE TAXES	PENALTY	TOTAL DELINQUENT	C. D. DATE	MEMO
	LAND	IMPROVEMENTS	TOTAL VALUE								
	1,900	9,440	11,340								
HANKINS, GARY L. 2718 SOUTH 11TH ST. IRONTON, OHIO 45638 VOL 611 PG 639 PARCEL-ID 36-128-0500.000	-00-00 5LOMBARD BLOCK 104 0000.00A RES USE CODE 510				12/16/96						
	1,900	10,030	11,930	Paul & Darlene Popov —							
	HOMESITE VALUE LISTED BELOW										
	1,900	10,030	11,930								
07-16-96 TRNSF FROM 36-128-0500.000 HANKINS, ERMA JEAN											
HANKINS, ERMA JEAN 2718 SOUTH 11TH ST. IRONTON, OHIO 45638 VOL 556 PG 498 PARCEL-ID 36-128-0500.000	-00-00 5LOMBARD BLOCK 104 0000.00A RES USE CODE 510										
	00	00	00								
07-16-96 TRNSF TO 36-128-0500.000 HANKINS, GARY L.											
HANKINS, ERMA JEAN 2718 SOUTH 11TH ST. IRONTON, OHIO 45638 VOL 556 PG 498 PARCEL-ID 36-128-0600.000	-00-00 6LOMBARD BLOCK 104 0000.00A RES USE CODE 500										
	00	00	00								
07-16-96 TRNSF TO 36-128-0600.000 HANKINS, GARY L.											
HANKINS, GARY L. 2718 SOUTH 11TH ST. IRONTON, OHIO 45638 VOL 611 PG 639 PARCEL-ID 36-128-0600.000	-00-00 6LOMBARD BLOCK 104 0000.00A RES USE CODE 500				12/16/96						
	1,300	00	1,300	Paul & Darlene Popov —							
07-16-96 TRNSF FROM 36-128-0600.000 HANKINS, ERMA JEAN											
POPOV, PAUL I. & DARLENE G. 058 C/O STAR BANK 425 WALNUT STREET P. O. BOX 1038 CINCINNATI, OHIO 45201-1038 VOL 582 PG 671 PARCEL-ID 36-128-0700.000	-00-00 7LOMBARD BLOCK 104 0000.00A RES USE CODE 510										
	2,080	47,750	49,830								
	HOMESITE VALUE LISTED BELOW										
	2,080	45,850	47,930								
POPOV, PAUL I. & DARLENE G. 058 C/O STAR BANK 425 WALNUT STREET P. O. BOX 1038 CINCINNATI, OHIO 45201-1038 VOL 582 PG 671 PARCEL-ID 36-128-0800.000	-00-00 8LOMBARD BLOCK 104 0000.00A RES USE CODE 500										
	1,300	00	1,300								
KOXICKY, TIMOTHY W. & FRANKIE S. 021 C/O BUSINESS COMPUTER SYSTEMS REALTY TAX SERVICES	-00-00 9LOMBARD BLOCK 104 0000.00A RES USE CODE 500										
	1,300	00	1,300								

TAX RATE 40.40
A/R RED FACTOR 15.4224
OTH RED FACTOR 13.8603

LAWRENCE
TAX DISTRICT

GENERAL TAX LIST AND DUPLICATE OF REAL AND PUBLIC UTILITY PROPERTY
COUNTY REAL ESTATE TAXES AND SPECIAL ASSESSMENTS
36-UPPER TWP-FOURTH WARD-IRONTON CORP-IRONTON S.D.

12/23/96

TAX YEAR 1996
INTEREST RATE
PAGE NO 6684

OWNER'S NAME MAILING ADDRESS	DESCRIPTION			TAXES CHARGED	DECEMBER TAXES	PENALTY	JUNE TAXES	PENALTY	TOTAL DELINQUENT	C. D. DATE	MEMO
	LAND	IMPROVEMENTS	TOTAL VALUE								
9700 ROCKSIDE RD. #150 VALLEY VIEW, OHIO 44125 VOL 587 PG 66 PARCEL-ID 36-128-0900.000											
KOZICKY, TIMOTHY W. & FRANKIE 021 C/O BUSINESS COMPUTER SYSTEMS REALTY TAX SERVICES 9700 ROCKSIDE RD. #150 VALLEY VIEW, OHIO 44125 VOL 587 PG 66 PARCEL-ID 36-128-1000.000	-00-00 10LOMBARD BLOCK 104 0000.00A RES USE CODE 510										
	2,080	15,500	17,580								
	HOMESITE VALUE LISTED BELOW										
	2,080	15,500	17,580								
MYERS, DIANE & ELWYN E RIGSBY P.O. BOX 11 KITTS HILL, OHIO 45645 VOL 609 PG 323 PARCEL-ID 36-128-1100.000	-00-00 11 LOMBARD BLOCK 104 0000.00A RES USE CODE 510										
	00	00	00								
05-02-96 TRNSF FROM 36-128-1100.000 RIGSBY, CLYDE E. & ELWYN E. & MYERS, DIANE											
06-28-96 TRNSF TO 36-128-1100.000 HEIGHTON, SAMMY SCOTT & P											
RIGSBY, CLYDE E. & ELWYN E. & MYERS, DIANE 2739 S 10TH ST. IRONTON, OHIO 45638 VOL 496 PG 527 PARCEL-ID 36-128-1100.000	-00-00 11 LOMBARD BLOCK 104 0000.00A RES USE CODE 510										
	00	00	00								
05-02-96 TRNSF TO 36-128-1100.000 MYERS, DIANE & ELWYN E RI											
HEIGHTON, SAMMY SCOTT & PENNY RUTH 2739 SOUTH 10TH ST IRONTON, OHIO 45638 VOL 611P G 248 PARCEL-ID 36-128-1100.000	-00-00 11 LOMBARD BLOCK 104 0000.00A RES USE CODE 510										
	1,900	9,200	11,100								
	HOMESITE VALUE LISTED BELOW										
	1,900	9,200	11,100								
06-28-96 TRNSF FROM 36-128-1100.000 MYERS, DIANE & ELWYN E RI											
RIGSBY, CLYDE E. & ELWYN E. & MYERS, DIANE 2739 S 10TH ST IRONTON, OHIO 45638 VOL 496 PG 527 PARCEL-ID 36-128-1200.000	-00-00 12 LOMBARD BLOCK 104 0000.00A RES USE CODE 500										
	00	00	00								
05-02-96 TRNSF TO 36-128-1200.000 MYERS, DIANE & ELWYN E RI											
HEIGHTON, SAMMY SCOTT & PENNY RUTH 2739 SOUTH 10TH ST IRONTON, OHIO 45638 VOL 611 PG 248 PARCEL-ID 36-128-1200.000	-00-00 12 LOMBARD BLOCK 104 0000.00A RES USE CODE 500										
	1,300	00	1,300								

TAX RATE 40.40
A/R RED FACTOR 15.4224
OTH RED FACTOR 13.8603

LAWRENCE
TAX DISTRICT 36-UPPER TWP-FOURTH WARD-IRONTON CORP-IRONTON S.D.

GENERAL TAX LIST AND DUPLICATE OF REAL AND PUBLIC UTILITY PROPERTY
COUNTY REAL ESTATE TAXES AND SPECIAL ASSESSMENTS

12/23/96

TAX YEAR 1996
INTEREST RATE
PAGE NO 6685

OWNER'S NAME MAILING ADDRESS	DESCRIPTION			TAXES CHARGED	DECEMBER TAXES	PENALTY	JUNE TAXES	PENALTY	TOTAL DELINQUENT	C. D. DATE	MEMO
	LAND	IMPROVEMENTS	TOTAL VALUE								
06-28-96 TRNSF FROM 36-128-1200.000 MYERS, DIANE & ELWYN E RI											
MYERS, DIANE & ELWYN E RIGSBY P.O. BOX 11 KITTS HILL, OHIO 45645 VOL 609 PG 323 PARCEL-ID 36-128-1200.000	-00-00 12 LOMBARD BLOCK 104 0000.00A RES USE CODE 500 00		00								
05-02-96 TRNSF FROM 36-128-1200.000 RIGSBY, CLYDE E. & ELWYN E. & MYERS, DIANE 06-28-96 TRNSF TO 36-128-1200.000 HEIGHTON, SAMMY SCOTT & P											
ALFREY, PHILLIP L & CLYDA 2733 SO. 10TH ST IRONTON, OHIO 45638 VOL 336 PG 507 PARCEL-ID 36-128-1300.000	-00-00 13LOMBARD BLOCK 104 0000.00A RES USE CODE 500 1,300		00	1,300							
ALFREY, PHILLIP L & CLYDA 2733 SO. 10TH ST IRONTON, OHIO 45638 VOL 336 PG 507 PARCEL-ID 36-128-1400.000	-00-00 14LOMBARD BLOCK 104 0000.00A RES USE CODE 510 2,080 15,820			17,900							
	HOMESITE VALUE LISTED BELOW 2,080 15,820			17,900							
NULL, EDGAR L. LIFE EST REM JO AN A. MILLER 2731 SO. 10TH ST IRONTON, OHIO 45638 VOL 582 PG 408 PARCEL-ID 36-128-1500.000	-00-00 15LOMBARD BLOCK 104 0000.00A RES USE CODE 510 00		00								
04-22-96 TRNSF TO 36-128-1500.000 MILLER, JOAN A											
MILLER, JOAN A 2731 SO. 10TH ST IRONTON, OHIO 45638 VOL 582 PG 408 PARCEL-ID 36-128-1500.000	-00-00 15LOMBARD BLOCK 104 0000.00A RES USE CODE 510 00		00								
04-22-96 TRNSF FROM 36-128-1500.000 NULL, EDGAR L. LIFE EST R EM JOAN A. MILLER 04-22-96 TRNSF TO 36-128-1500.000 MILLER, JERRY B											
MILLER, JERRY B 2731 SO. 10TH ST IRONTON, OHIO 45638 VOL 609 PG 21-22 PARCEL-ID 36-128-1500.000	-00-00 15LOMBARD BLOCK 104 0000.00A RES USE CODE 510 1,900 8,750			10,650							
	HOMESITE VALUE LISTED BELOW 1,900 8,000			9,900							
04-22-96 TRNSF FROM 36-128-1500.000 MILLER, JOAN A											
JUSTICE, DAVID LEE & DENISE HU RN JUSTICE	-00-00 16LOMBARD BLOCK 104										

TAX RATE .40
A/R RED FACTOR 15.4224
OTH RED FACTOR 13.8603

LAWRENCE
TAX DISTRICT 36-UPPER TWP-FOURTH WARD-IRONTON CORP-IRONTON S.D.

GENERAL TAX LIST AND DUPLICATE OF REAL AND PUBLIC UTILITY PROPERTY
COUNTY REAL ESTATE TAXES AND SPECIAL ASSESSMENTS

12/23/96

TAX YEAR 1996
INTEREST RATE
PAGE NO 6686

OWNER'S NAME MAILING ADDRESS	DESCRIPTION			TAXES CHARGED	DECEMBER TAXES	PENALTY	JUNE TAXES	PENALTY	TOTAL DELINQUENT	C. D. DATE	MEMO
	LAND	IMPROVEMENTS	TOTAL VALUE								
2729 SO. 10TH STREET IRONTON, OHIO 45638 VOL 543 PG 687 PARCEL-ID 36-128-1600.000	0000.00A RES USE CODE 510 2,080 21,810			23,890							
	HOMESITE VALUE LISTED BELOW 2,080 20,800			22,880							
BROWNING, WILLIAM G 2727 SO. 10TH ST IRONTON, OHIO 45638 VOL 215 PG 143 PARCEL-ID 36-128-1700.000	-00-00 17LOMBARD BLOCK 104 0000.00A RES USE CODE 500 1,730		00	1,730							
BROWNING, WILLIAM G 2727 SO. 10TH ST IRONTON, OHIO 45638 VOL 215 PG 145 PARCEL-ID 36-128-1800.000	-00-00 18LOMBARD BLOCK 104 0000.00A RES USE CODE 510 2,080 28,270			30,350							
	HOMESITE VALUE LISTED BELOW 2,080 23,450			25,530							
HAGER, GREGORY F. & SHARON 053 C/O STAR BANK 425 WALNUT STREET P. O. BOX 1038 CINCINNATI, OHIO 45201-1038 VOL 458 PG 598 PARCEL-ID 36-129-0100.000	-00-00 19LOMBARD BLOCK 104 0000.00A RES USE CODE 510 2,080 19,430			21,510							
	HOMESITE VALUE LISTED BELOW 2,080 18,350			20,430							
MCKEE, IMOGENE LIFE EST REM STEVEN L & VANCE MICHAEL MCKEE 1004 LATONIA ST. IRONTON, OHIO 45638 VOL 579 PG 678 PARCEL-ID 36-129-0200.000	-00-00 20LOMBARD BLOCK 104 0000.00A RES USE CODE 510 2,080 20,620			22,700							
	HOMESITE VALUE LISTED BELOW 2,080 20,620			22,700							
BOWEN, HENRY D & MARY H LIFE ESTATE 1020 MCGOVNEY IRONTON, OHIO 45638 VOL 564 PG 477 PARCEL-ID 36-129-0400.000	-00-00 1LOMBARD BLOCK 105 0000.00A RES USE CODE 510 3,110 24,680			27,790							
	HOMESITE VALUE LISTED BELOW 3,110 24,680			27,790							
BOWEN, HENRY D & MARY H LIFE ESTATE 1020 MCGOVNEY IRONTON, OHIO 45638 VOL 564 PG 477 PARCEL-ID 36-129-0500.000	-00-00 2LOMBARD BLOCK 105 N 1/2 0000.00A RES USE CODE 500 900		00	900							
DONOHUE, CHARLES V. & SHARON 2606 S. 11TH ST. IRONTON, OHIO 45638 VOL 455 PG 69 PARCEL-ID 36-129-0600.000	-00-00 2LOMBARD BLOCK 105 S 1/2 0000.00A RES USE CODE 500 900		00	900							
DONOHUE, CHARLES V. & SHARON 2606 S. 11TH ST.	-00-00 3LOMBARD BLOCK 105										

DAYTON LEGAL BLANK INC 60388

TAX RATE 40.40
A/R RED FACTOR 15.4224
OTH RED FACTOR 13.8603

LAWRENCE
TAX DISTRICT 36-UPPER TWP-FOURTH WARD-IRONTON CORP-IRONTON S.D.

GENERAL TAX LIST AND DUPLICATE OF REAL AND PUBLIC UTILITY PROPERTY
COUNTY REAL ESTATE TAXES AND SPECIAL ASSESSMENTS

12/23/96

TAX YEAR 1996
INTEREST RATE
PAGE NO 6687

OWNER'S NAME MAILING ADDRESS	DESCRIPTION			TAXES CHARGED	DECEMBER TAXES	PENALTY	JUNE TAXES	PENALTY	TOTAL DELINQUENT	C. D. DATE	MEMO
	LAND	IMPROVEMENTS	TOTAL VALUE								
IRONTON, OHIO 45638 VOL 455 PG 69 PARCEL-ID 36-129-0700.000	0000.00A RES USE CODE 510 1,900	11,190	13,090 HOMESITE VALUE LISTED BELOW 13,090								
BRYANT, JACK EMERSON & CAROL J 2608 SO 11TH ST IRONTON OHIO 45638 VOL 372 PG 386 PARCEL-ID 36-129-0800.000	-00-00 4LOMBARD BLOCK 105 0000.00A RES USE CODE 510 2,080	14,760	16,840 HOMESITE VALUE LISTED BELOW 16,200								
FERGUSON, PRISCILLA M LIFE EST ATE 2610 S. 11TH ST. IRONTON, OHIO 45638-0000 VOL 596 PG 126 PARCEL-ID 36-129-0900.000	5 LOMBARD BLOCK 105 RES USE CODE 510 1,900	7,380	9,280 HOMESITE VALUE LISTED BELOW 9,280	Peggy J. Billiar, Rita A. Large, & Larry V. Ferguson			5/30/97		6/2/97		Brian S. & Cynthia R. Zerkes
CARTMELL, MARK & TWILA 022 C/O TRANSAMERICA REAL ESTATE TAX SERVICE 1105 SCHROCK RD SUITE 437 COLUMBUS, OHIO 43229 VOL 600 PG 43 PARCEL-ID 36-129-1000.000	-00-00 6LOMBARD BLOCK 105 0000.00A RES USE CODE 510 2,080	19,100	21,180 HOMESITE VALUE LISTED BELOW 21,180								
CARTMELL, MARK & TWILA 022 C/O TRANSAMERICA REAL ESTATE TAX SERVICE 1105 SCHROCK RD SUITE 437 COLUMBUS, OHIO 43229 VOL 600 PG 43 PARCEL-ID 36-129-1100.000	-00-00 7LOMBARD BLOCK 105 0000.00A RES USE CODE 500 1,300	00	1,300								
MASSIE, FRANK AND STELLA LIFE EST. 2628 S. 11TH ST IRONTON, OHIO 45638 VOL 569 PG 10 PARCEL-ID 36-129-1200.000	-00-00 8LOMBARD BLOCK 105 0000.00A RES USE CODE 510 2,080	16,260	18,340 HOMESITE VALUE LISTED BELOW 17,880								
BROWN, PATRICIA A 2630 S. 11TH ST. IRONTON, OHIO 45638-000 VOL 569 PG 810 PARCEL-ID 36-129-1300.000	-00-00 9LOMBARD BLOCK 105 0000.00A RES USE CODE 510 2,080	19,360	21,440 HOMESITE VALUE LISTED BELOW 18,480								
RUTLEDGE, MILDRED LIFE EST. 2640 SO. 11TH ST IRONTON, OHIO 45638 VOL 535 PG 813 PARCEL-ID 36-129-1400.000	-00-00 10LOMBARD BLOCK 105 0000.00A RES USE CODE 510 1,900	7,900	9,800 HOMESITE VALUE LISTED BELOW 9,800								

TAX RATE .40
A/R RED FACTOR 15.4224
OTH RED FACTOR 13.8603

LAWRENCE
TAX DISTRICT 36-UPPER TWP-FOURTH WARD-IRONTON CORP-IRONTON S.D.

GENERAL TAX LIST AND DUPLICATE OF REAL AND PUBLIC UTILITY PROPERTY
COUNTY REAL ESTATE TAXES AND SPECIAL ASSESSMENTS

12/23/96

TAX YEAR 1996
INTEREST RATE
PAGE NO 6688

OWNER'S NAME MAILING ADDRESS	DESCRIPTION			TAXES CHARGED	DECEMBER TAXES	PENALTY	JUNE TAXES	PENALTY	TOTAL DELINQUENT	C. D. DATE	MEMO
	LAND	IMPROVEMENTS	TOTAL VALUE								
ADAMS, RAY W. AND HILDA 1003 LATONIA ST. IRONTON, OH. 45638 VOL 484 PG 304 PARCEL-ID 36-129-1500.000	-00-00 11LOMBARD BLOCK 105 0000.00A RES USE CODE 510 1,900	10,920	12,820 HOMESITE VALUE LISTED BELOW 12,820								
NULL, TERRY & JACQUELINE 2627 SO. 10TH ST IRONTON, OHIO 45638 VOL 341 PG 543 PARCEL-ID 36-129-1600.000	-00-00 12LOMBARD BLOCK 105 0000.00A RES USE CODE 510 1,900	11,790	13,690 HOMESITE VALUE LISTED BELOW 13,690	8/19/97 Jacqueline Null							
SANDERS, MERIELL R. & JUDITH E . 535 DEFIANCE RD SAINT MARY'S, OHIO 45885-9245 PARCEL-ID 36-129-1700.000	-00-00 13LOMBARD BLOCK 105 0000.00A RES USE CODE 510 1,900	6,640	8,540 HOMESITE VALUE LISTED BELOW 8,540								
CANNON, DONALD P. AND CHRISTIN E A. 2623 S. 10TH. IRONTON, OHIO 45638 VOL 483 PG 58 PARCEL-ID 36-129-1800.000	-00-00 14LOMBARD BLOCK 105 0000.00A COM USE CODE 400 2,280	00	2,280								
CANNON, DONALD P & CHRISTINE A 2623 S. 10TH ST IRONTON, OHIO 45638 VOL 331 PG 657 PARCEL-ID 36-130-0100.000	-00-00 15LOMBARD BLOCK 105 0000.00A RES USE CODE 510 1,900	12,880	14,780 HOMESITE VALUE LISTED BELOW 14,250								
CAVIN, PATRICIA J. 2611 S. 10TH ST. IRONTON, OHIO 45638 VOL 490 PG 844 PARCEL-ID 36-130-0200.000	-00-00 16LOMBARD BLOCK 105 0000.00A RES USE CODE 510 1,900	10,890	12,790 HOMESITE VALUE LISTED BELOW 12,790								
WATTS, ROY JAMES & MAVIS J 2607 S 10TH ST IRONTON, OHIO 45638 VOL 366 PG 433 PARCEL-ID 36-130-0300.000	-00-00 17LOMBARD BLOCK 105 0000.00A RES USE CODE 510 1,900	6,870	8,770 HOMESITE VALUE LISTED BELOW 8,770								
SMITH, JESSIE M. 207 GAYLANE DR. COLUMBUS, MS. 39702 VOL 483 PG 602 PARCEL-ID 36-130-0400.000	-00-00 18LOMBARD BLOCK 105 0000.00A RES USE CODE 510 1,900	8,440	10,340 HOMESITE VALUE LISTED BELOW								

DAYTON LEGAL BLANK, INC. 60388

TAX RATE 40.40
A/R RED FACTOR 15.4224
OTH RED FACTOR 13.8603

LAWRENCE
TAX DISTRICT 36-UPPER TWP-FOURTH WARD-IRONTON CORP-IRONTON S.D.

GENERAL TAX LIST AND DUPLICATE OF REAL AND PUBLIC UTILITY PROPERTY
COUNTY REAL ESTATE TAXES AND SPECIAL ASSESSMENTS

12/23/96

TAX YEAR 1996
INTEREST RATE

OWNER'S NAME MAILING ADDRESS	DESCRIPTION			TAXES CHARGED	DECEMBER TAXES	PENALTY	JUNE TAXES	PENALTY	TOTAL DELINQUENT	C. D. DATE	MEMO
	LAND	IMPROVEMENTS	TOTAL VALUE								
	1,900	8,440	10,340								
BLACK, SHALA SCHERER 2510 S 10TH ST IRONTON, OHIO 45638 VOL 614 PG 523	-00-00 19LOMBARD BLOCK 105 0000.00A RES USE CODE 510										
PARCEL-ID 36-130-0500.000	1,900	6,610	8,510								
	HOMESITE VALUE LISTED BELOW										
	1,900	6,610	8,510								
10-17-96 TRNSF FROM 36-130-0500.000 SCHERER, DOROTHY A.											
SCHERER, DOROTHY A. 2605 SO. 10TH ST IRONTON, OHIO 45638 VOL 390 PG 540	-00-00 19LOMBARD BLOCK 105 0000.00A RES USE CODE 510										
PARCEL-ID 36-130-0500.000	00	00	00								
10-17-96 TRNSF TO 36-130-0500.000 BLACK, SHALA SCHERER											
FREEMAN, GREGORY L. & PATRICIA K. 2601 S. 10TH ST. IRONTON, OHIO 45638 VOL 428 PG 581	-00-00 20LOMBARD BLOCK 105 0000.00A RES USE CODE 510										
PARCEL-ID 36-130-0600.000	1,900	9,980	11,880								
	HOMESITE VALUE LISTED BELOW										
	1,900	9,980	11,880								
WEBB, DANNY B. AND ANN C/O DANNY WEBB 2524 S. 11TH ST. IRONTON, OHIO 45638 VOL 414 PG 167	-00-00 1LOMBARD BLOCK 106 0000.00A RES USE CODE 510										
PARCEL-ID 36-130-0800.000	1,900	7,440	9,340								
	HOMESITE VALUE LISTED BELOW										
	1,900	6,330	8,230								
WEBB, DANNY B. AND ANN N. 2524 S. 11TH ST. IRONTON, OHIO 45638 VOL 414 PG 167	-00-00 PT VAC POPLAR ALLEY 8' X 132' ADJ LOT 1 BL106 0000.00A RES USE CODE 500										
PARCEL-ID 36-130-0801.000	260	00	260								
BYINGTON, HAROLD AND JUNE 2520 SO. 11TH ST. IRONTON, OHIO 45638-000 PLAT 7 PG 159	-00-00 PT VAC POPLAR ALLEY 8 X 132 ADJ LOT 8' BL 107 0000.00A RES USE CODE 500			June Byington — Aff.							
PARCEL-ID 36-130-0802.000 Vol 220 Pg 53	260	00	260								
HENRY, ALICE THACKER C/O ALICE STEPHENSON 2528 SO. 11TH ST IRONTON, OHIO 45638 VOL 270 PG 253	-00-00 2LOMBARD BLOCK 106 0000.00A RES USE CODE 510										
PARCEL-ID 36-130-0900.000	00	00	00								
10-31-96 TRNSF TO 36-130-0900.000 THOMPSON, ALICE J. & THMO											
THOMPSON, ALICE J. & THMCAS R.	-00-00 2LOMBARD										

TAX RATE 40.40
A/R RED FACTOR 15.4224
OTH RED FACTOR 13.8603

LAWRENCE
TAX DISTRICT 36-UPPER TWP-FOURTH WARD-IRONTON CORP-IRONTON S.D.

GENERAL TAX LIST AND DUPLICATE OF REAL AND PUBLIC UTILITY PROPERTY
COUNTY REAL ESTATE TAXES AND SPECIAL ASSESSMENTS

12/23/96

TAX YEAR 1996
INTEREST RATE

OWNER'S NAME MAILING ADDRESS	DESCRIPTION			TAXES CHARGED	DECEMBER TAXES	PENALTY	JUNE TAXES	PENALTY	TOTAL DELINQUENT	C. D. DATE	MEMO
	LAND	IMPROVEMENTS	TOTAL VALUE								
HENRY P.O. BOX 607 IRONTON, OHIO 45638 VOL 615 PG 16	BLOCK 106 0000.00A RES USE CODE 510										
PARCEL-ID 36-130-0900.000	1,900	7,160	9,060								
	HOMESITE VALUE LISTED BELOW										
	1,900	6,320	8,220								
10-31-96 TRNSF FROM 36-130-0900.000 HENRY, ALICE THACKER											
CRABTREE, CLIFFORD A. & DEBRA J. 2534 SOUTH 11TH STREET IRONTON, OHIO 45638 VOL 553 PG 546	-00-00 3LOMBARD BLOCK 106 0000.00A RES USE CODE 510										
PARCEL-ID 36-130-1000.000	1,900	7,040	8,940								
	HOMESITE VALUE LISTED BELOW										
	1,900	7,040	8,940								
SIAS, ERCEL BRENT & SUSAN D 058 C/O STAR BANK 425 WALNUT STREET P. O. BOX 1038 CINCINNATI, OHIO 45201-1038 VOL 570 PG 708	-00-00 4LOMBARD BLOCK 106 0000.00A RES USE CODE 510										
PARCEL-ID 36-130-1100.000	1,900	9,170	11,070								
	HOMESITE VALUE LISTED BELOW										
	1,900	9,170	11,070								
MURPHY, FRANCIS R. & JEANNY R. 2538 SOUTH 11TH ST. IRONTON, OHIO 45638 VOL 593 PG 240	-00-00 6LOMBARD BLOCK 106 0000.00A RES USE CODE 500										
PARCEL-ID 36-130-1200.000	1,210	00	1,210								
MURPHY, FRANCIS R. & JEANNY R. 2538 SOUTH 11TH ST. IRONTON, OHIO 45638 VOL 593 PG 240	-00-00 5LOMBARD BLOCK 106 0000.00A RES USE CODE 510										
PARCEL-ID 36-130-1300.000	1,900	8,680	10,580								
	HOMESITE VALUE LISTED BELOW										
	1,900	8,680	10,580								
MIDDLETON, EMMITT AND DOROTHY 2542 S. 11TH ST. IRONTON, OHIO 45638 VOL 416 PG 542	-00-00 7LOMBARD BLOCK 106 0000.00A RES USE CODE 510										
PARCEL-ID 36-130-1400.000	1,900	10,310	12,210								
	HOMESITE VALUE LISTED BELOW										
	1,900	10,310	12,210								
KIRK, LORINDA 2544 S. 11TH ST. IRONTON, OHIO 45638 VOL 479 PG 605	-00-00 8LOMBARD BLOCK 106 0000.00A RES USE CODE 510										
PARCEL-ID 36-130-1500.000	1,900	11,010	12,910								
	HOMESITE VALUE LISTED BELOW										
	1,900	10,820	12,720								
WALLER, BETTY L. 1019 MCGOVNEY AVE IRONTON, OHIO 45638 VOL 407 PG 204	9 LOMBARD BLOCK 106, 40' ON 11 TH ST X 66' ON MCGOVNEY RES USE CODE 510										
PARCEL-ID 36-130-1600.000	1,320	12,220	13,540								

DAYTON LEGAL BLANK INC 60388

TAX RATE 43.40
A/R RED FACTOR 15.4224
OTH RED FACTOR 13.8603

LAWRENCE
TAX DISTRICT 36-UPPER TWP-FOURTH WARD-IRONTON CORP-IRONTON S.D.

GENERAL TAX LIST AND DUPLICATE OF REAL AND PUBLIC UTILITY PROPERTY
COUNTY REAL ESTATE TAXES AND SPECIAL ASSESSMENTS

TAX YEAR 1996
INTEREST RATE
12/23/96 PAGE NO 6691

OWNER'S NAME MAILING ADDRESS	DESCRIPTION			TAXES CHARGED	DECEMBER TAXES	PENALTY	JUNE TAXES	PENALTY	TOTAL DELINQUENT	C. D. DATE	MEMO
	LAND	IMPROVEMENTS	TOTAL VALUE								
	HOMESITE VALUE LISTED BELOW										
	1,320	12,220	13,540								
BOWEN, JOHN D SR & JANE E WAYNER 1020 MCGOVNEY ST IRONTON, OHIO 45638 VOL 573 PG 506 PARCEL-ID 36-130-1600.001	9 LOMBARD BLOCK 106, 66' ON MCGOVNEY X 40' ALONG ALLEY RES USE CODE 510										
	1,590	8,520	10,110								
WALDO, KEVIN J. & RAYETTE W. 1204 NAVAJO TRAIL IRONTON, OHIO 45638 VOL 560 PG 794 PARCEL-ID 36-130-1700.000	-00-00 10LOMBARD BLOCK 106 0000.00A RES USE CODE 510										
	1,730	3,940	5,670								
RUNYON, ROBERT G & DEBBIE 2549 SOUTH 10TH ST. IRONTON, OHIO 45638 VOL 513 PG 557 PARCEL-ID 36-130-1800.000	-00-00 11LOMBARD BLOCK 106 0000.00A RES USE CODE 510										
	1,900	9,970	11,870								
	HOMESITE VALUE LISTED BELOW										
	1,900	9,570	11,470								
GARLAND, PATRICIA E 2545 SO 10TH ST IRONTON, OHIO 45638-000 VOL 615 PG 354 PARCEL-ID 36-131-0100.000	-00-00 12LOMBARD BLOCK 106 0000.00A RES USE CODE 510										
	1,900	6,490	8,390								
11-13-96 TRNSF FROM 36-131-0100.000 TOMKO, JOSEPH F.											
TOMKO, JOSEPH F. 1006 KEMP AVE. IRONTON, OHIO 45638-000 VOL 528 PG 180 PARCEL-ID 36-131-0100.000	-00-00 12LOMBARD BLOCK 106 0000.00A RES USE CODE 510										
	00	00	00								
11-13-96 TRNSF TO 36-131-0100.000 GARLAND, PATRICIA E											
THOMAS, JUANITA M. LIFE EST RE M DEBORA K. HENDRICKSON 2543 SO. 10TH ST IRONTON, OHIO 45638 VOL 615 PG 620 PARCEL-ID 36-131-0200.000	-00-00 13LOMBARD BLOCK 106 0000.00A RES USE CODE 510										
	1,900	12,390	14,290								
	HOMESITE VALUE LISTED BELOW										
	1,900	12,390	14,290								
11-26-96 TRNSF FROM 36-131-0200.000 THOMAS, JUANITA M.											
THOMAS, JUANITA M. 2543 SO. 10TH ST IRONTON, OHIO VOL 472 PG 486 PARCEL-ID 36-131-0200.000	-00-00 13LOMBARD BLOCK 106 0000.00A RES USE CODE 510										
	00	00	00								
11-26-96 TRNSF TO 36-131-0200.000 THOMAS, JUANITA M. LIFE E											

TAX RATE 43.40
A/R RED FACTOR 15.4224
OTH RED FACTOR 13.8603

LAWRENCE
TAX DISTRICT 36-UPPER TWP-FOURTH WARD-IRONTON CORP-IRONTON S.D.

GENERAL TAX LIST AND DUPLICATE OF REAL AND PUBLIC UTILITY PROPERTY
COUNTY REAL ESTATE TAXES AND SPECIAL ASSESSMENTS

TAX YEAR 1996
INTEREST RATE
12/23/96 PAGE NO 6692

OWNER'S NAME MAILING ADDRESS	DESCRIPTION			TAXES CHARGED	DECEMBER TAXES	PENALTY	JUNE TAXES	PENALTY	TOTAL DELINQUENT	C. D. DATE	MEMO
	LAND	IMPROVEMENTS	TOTAL VALUE								
DELAWDER, KENNETH R. (ET-AL) 505 MARION PIKE COAL GROVE, OHIO 45638 VOL 592 PG 645 PARCEL-ID 36-131-0300.000	-00-00 14LOMBARD BLOCK 106 0000.00A RES USE CODE 500										
	1,300	00	1,300								
DELAWDER, KENNETH R. (ET-AL) 505 MARION PIKE COAL GROVE, OHIO 45638 VOL 592 PG 645 PARCEL-ID 36-131-0400.000	-00-00 15LOMBARD BLOCK 106 0000.00A RES USE CODE 510										
	1,900	5,890	7,790								
KELLEY, THOMAS P. 002 2531 S. 10TH ST. IRONTON, OHIO 45638 VOL 535 PG 142 PARCEL-ID 36-131-0500.000	-00-00 16LOMBARD BLOCK 106 0000.00A RES USE CODE 510										
	1,900	8,530	10,430								
	HOMESITE VALUE LISTED BELOW										
	1,900	8,530	10,430								
CARRICO, GARY A. P.O. BOX 307 IRONTON, OHIO 45638 VOL 546 PG 269 PARCEL-ID 36-131-0600.000	-00-00 17LOMBARD BLOCK 106 0000.00A RES USE CODE 510										
	1,900	6,170	8,070								
	HOMESITE VALUE LISTED BELOW										
	1,900	6,170	8,070								
09-13-96 120.01											
BRUCE, PAUL W. & TAMMY D. 008 C/O THE LEADER MORTGAGE CO. SUITE 650 1015 EUCLID AVE. CLEVELAND, OHIO 44115 VOL 613 PG 632 PARCEL-ID 36-131-0700.000	-00-00 18LOMBARD BLOCK 106 S 1/2 P 0 0000.00A RES USE CODE 510										
	1,900	8,530	10,430								
	HOMESITE VALUE LISTED BELOW										
	1,900	8,320	10,220								
09-19-96 TRNSF FROM 36-131-0700.000 DELONG, KAREN											
DUDGEON, BILLY D. 2527 S. 10TH ST. IRONTON, OHIO 45638 VOL 608 PG 613 PARCEL-ID 36-131-0700.000	-00-00 18LOMBARD BLOCK 106 S 1/2 P 0 0000.00A RES USE CODE 510										
	00	00	00								
04-15-96 TRNSF FROM 36-131-0700.000 DUDGEON, BILLY D. & NAOMI 04-19-96 TRNSF TO 36-131-0700.000 DELONG, KAREN											
DUDGEON, BILLY D. & NAOMI 008 C/O THE LEADER MORTGAGE CO. SUITE 650 1015 EUCLID AVE. CLEVELAND, OHIO 44115 VOL 428 PG 459 PARCEL-ID 36-131-0700.000	-00-00 18LOMBARD BLOCK 106 S 1/2 P 0 0000.00A RES USE CODE 510										
	00	00	00								

DAYTON LEGAL BLANK INC 60388

TAX RATE 40.40
A/R RED FACTOR 15.4224
OTH RED FACTOR 13.8603

LAWRENCE
TAX DISTRICT 36-UPPER TWP-FOURTH WARD-IRONTON CORP-IRONTON S.D.

GENERAL TAX LIST AND DUPLICATE OF REAL AND PUBLIC UTILITY PROPERTY
COUNTY REAL ESTATE TAXES AND SPECIAL ASSESSMENTS

12/23/96

TAX YEAR 1996
INTEREST RATE
PAGE NO 6693

OWNER'S NAME MAILING ADDRESS	DESCRIPTION			TAXES CHARGED	DECEMBER TAXES	PENALTY	JUNE TAXES	PENALTY	TOTAL DELINQUENT	C. D. DATE	MEMO
	LAND	IMPROVEMENTS	TOTAL VALUE								
04-15-96 TRNSF TO 36-131-0700.000	0.000	DUDGEON, BILLY D.									
DELONG, KAREN 1802 ORA RICHEY RD IRONTON, OHIO 45638 VOL 608 PG 746 PARCEL-ID 36-131-0700.000	-00-00 18LOMBARD BLOCK 106 S 1/2 P 0 0000.00A RES USE CODE 510 00 00 00										
04-19-96 TRNSF FROM 36-131-0700.000 09-19-96 TRNSF TO 36-131-0700.000	0.000 DUDGEON, BILLY D. 0.000 BRUCE, PAUL W. & TAMMY D.										
ELDRIDGE, CHARLES E. & LINDA K 1022 VINE ST IRONTON, OHIO 45638 VOL 370 PG 396 PARCEL-ID 36-131-0900.000	-00-00 1LOMBARD BLOCK 107 0000.00A RES USE CODE 510 1,430 9,510 10,940 HOMESITE VALUE LISTED BELOW 1,430 9,510 10,940										
ELDRIDGE, CHARLES E. & LINDA K 1022 VINE ST IRONTON, OHIO 45638 VOL 370 PG 396 PARCEL-ID 36-131-1000.000	-00-00 2LOMBARD BL 107 N PT 20 ON 1UTH X 132 0000.00A RES USE CODE 500 650 00 650										
RUNYAN, JAMES M & DENISE A 022 C/O TRANSAMERICA REAL ESTATE TAX SERVICE 1105 SCHROCK RD SUITE 437 COLUMBUS, OHIO 43229 VOL 581 PG 171 PARCEL-ID 36-131-1100.000	-00-00 2LOMBARD BL 107 S PT 10 ON 11TH X 132 0000.00A RES USE CODE 500 430 00 430										
RUNYAN, JAMES M & DENISE A 022 C/O TRANSAMERICA REAL ESTATE TAX SERVICE 1105 SCHROCK RD SUITE 437 COLUMBUS, OHIO 43229 VOL 581 PG 171 PARCEL-ID 36-131-1200.000	-00-00 3LOMBARD BLOCK 107 0000.00A RES USE CODE 510 1,900 8,310 10,210 HOMESITE VALUE LISTED BELOW 1,900 8,310 10,210										
HORN, JANET SUE 2506 S. 11TH ST. IRONTON, OHIO 45638 PARCEL-ID 36-131-1300.000	-00-00 4LOMBARD BLOCK 107 0000.00A RES USE CODE 510 2,080 16,600 18,680										
KITTS, BETTY (AKA) ELIZABETH & ANNA GERTRUDE KITTS 2512 SO. 11TH ST IRONTON, OHIO 45638 VOL 438 PG 497 PARCEL-ID 36-131-1400.000	-00-00 5LOMBARD BLOCK 107 0000.00A RES USE CODE 510 1,730 2,620 4,350 HOMESITE VALUE LISTED BELOW 1,730 2,620 4,350										
KITTS, BETTY (AKA) ELIZABETH &	-00-00 6LOMBARD										

TAX RATE 40.40
A/R RED FACTOR 15.4224
OTH RED FACTOR 13.8603

LAWRENCE
TAX DISTRICT 36-UPPER TWP-FOURTH WARD-IRONTON CORP-IRONTON S.D.

GENERAL TAX LIST AND DUPLICATE OF REAL AND PUBLIC UTILITY PROPERTY
COUNTY REAL ESTATE TAXES AND SPECIAL ASSESSMENTS

12/23/96

TAX YEAR 1996
INTEREST RATE
PAGE NO 6694

OWNER'S NAME MAILING ADDRESS	DESCRIPTION			TAXES CHARGED	DECEMBER TAXES	PENALTY	JUNE TAXES	PENALTY	TOTAL DELINQUENT	C. D. DATE	MEMO
	LAND	IMPROVEMENTS	TOTAL VALUE								
ANNA GERTRUDE KITTS 2512 SO. 11TH ST IRONTON, OHIO 45638 VOL 438 PG 497 PARCEL-ID 36-131-1500.000	BLOCK 107 0000.00A RES USE CODE 510 1,730 2,610 4,340 HOMESITE VALUE LISTED BELOW 1,730 2,610 4,340										
BYINGTON, HAROLD C & JUNE 2520 SO. 11TH ST IRONTON, OHIO 45638 VOL 220 PG 53 PARCEL-ID 36-131-1600.000	-00-00 7LOMBARD BLOCK 107 0000.00A RES USE CODE 500 1,300 00 1,300			June Byington Aff.							
BYINGTON, HAROLD C & JUNE 2520 SO. 11TH ST IRONTON, OHIO 45638 VOL 220 PG 53 PARCEL-ID 36-131-1700.000	-00-00 8LOMBARD BLOCK 107 0000.00A RES USE CODE 510 1,900 11,630 13,530 HOMESITE VALUE LISTED BELOW 1,900 11,630 13,530			-Same							
MILLER, RONALD LEE AND LANA 2525 S. 10TH ST. IRONTON, OHIO 45638 VOL 418 PG 466 PARCEL-ID 36-131-1800.000	-00-00 9LOMBARD BLOCK 107 N1/2 PO P 0000.00A RES USE CODE 510 2,280 10,150 12,430 HOMESITE VALUE LISTED BELOW 2,280 10,150 12,430										
HARPER, JOSEPH E & MARGUERITE E LIFE ESTATE CHARLES J HARPER 2523 SO. 10TH ST IRONTON, OHIO 45638 VOL 580 PG 368 PARCEL-ID 36-132-0100.000	-00-00 10LOMBARD BLOCK 107 0000.00A RES USE CODE 510 1,900 9,200 11,100 HOMESITE VALUE LISTED BELOW 1,900 9,200 11,100										
MORRISON, CHARLES & JEAN 2517 SO. 10TH ST IRONTON, OHIO 45638 VOL 185 PG 297 PARCEL-ID 36-132-0200.000	-00-00 11LOMBARD BLOCK 107 0000.00A RES USE CODE 510 1,900 8,160 10,060 HOMESITE VALUE LISTED BELOW 1,900 8,160 10,060										
HAZELBAKER, PAUL DAVID 2513 SOUTH 10TH ST IRONTON, OHIO 45638 VOL 549 PG 325 PARCEL-ID 36-132-0300.000	-00-00 12LOMBARD BLOCK 107 0000.00A RES USE CODE 510 1,900 9,320 11,220 HOMESITE VALUE LISTED BELOW 1,900 9,320 11,220			9/29/97 Church of Christ Inc							
HAZELBAKER, PAUL DAVID 2513 SOUTH 10TH ST IRONTON, OHIO 45638 VOL 549 PG 325 PARCEL-ID 36-132-0400.000	-00-00 13LOMBARD BLOCK 107 0000.00A RES USE CODE 500 1,300 00 1,300			Same							
THE CHURCH OF CHRIST	-00-00 14LOMBARD										

DAYTON LEGAL BLANK INC 60388

TAX RATE 40.40
A/R RED FACTOR 15.4224
OTH RED FACTOR 13.8603

LAWRENCE
TAX DISTRICT 36-UPPER TWP-FOURTH WARD-IRONTON CORP-IRONTON S.D.

GENERAL TAX LIST AND DUPLICATE OF REAL AND PUBLIC UTILITY PROPERTY
COUNTY REAL ESTATE TAXES AND SPECIAL ASSESSMENTS

12/23/96

TAX YEAR 1996
INTEREST RATE
PAGE NO 6695

OWNER'S NAME MAILING ADDRESS	DESCRIPTION			TAXES CHARGED	DECEMBER TAXES	PENALTY	JUNE TAXES	PENALTY	TOTAL DELINQUENT	C. D. DATE	MEMO
	LAND	IMPROVEMENTS	TOTAL VALUE								
10TH & VINE ST. IRONTON, OHIO 45638 VOL 383 PG 43 PARCEL-ID 36-132-0500.000	BLOCK 107 0000.00A EXM USE CODE 685 2,660 00 2,660										
CHURCH OF CHRIST, TRS. 10TH & VINE ST. IRONTON, OHIO 45638 VOL 143 PG 216 PARCEL-ID 36-132-0600.000	-00-00 15LOMBARD BL 107 E PT 50 ON VINE X 60 ON ALLE Y 0000.00A EXM USE CODE 685 2,310 00 2,310										
CHURCH OF CHRIST VOL 143 PG 216 PARCEL-ID 36-132-0700.000	-00-00 15-16 LOMBARD BL 107 W PT. 60' ON 10TH X 8 0000.00A EXM USE CODE 685 2,150 24,690 26,840										
ALLEN, JACK K. & JEANORA 2430 S. 11TH ST. IRONTON, OHIO 45638 VOL 193 PG 608 PARCEL-ID 36-132-0800.000	1 LOMBARD BLOCK 108 LESS 20' X 132' BAL = 20' X 132' RES USE CODE 500 860 00 860			12/12/72 Sara B. Klein (Grantor) Jack K. & Jeanora B. Allen & Barbara J. Marshall							
GREENE, WILLIAM J. & MARY LOU 2420 SO 11TH ST IRONTON, OHIO 45638 VOL 569 PG 746 PARCEL-ID 36-132-0800.001	1 LOMBARD BLOCK 108 PT 20' X 1 32' RES USE CODE 500 860 00 860										
GREENE, WILLIAM J. & MARY LOU 2420 S. 11TH ST. IRONTON, OHIO 45638 VOL 419 PG 385 PARCEL-ID 36-132-0801.000	-00-00 VAC PT OF POND ALLEY 8' X 132' ADJ LOT 1 0000.00A RES USE CODE 500 350 00 350										
ALLEN, JACK K. & JEANORA 2430 S. 11TH ST. IRONTON, OHIO 45638 VOL 326 PG 40 PARCEL-ID 36-132-0900.000	-00-00 2LOMBARD BLOCK 108 0000.00A RES USE CODE 500 1,210 00 1,210			Sara B. Klein / Jack K. & Jeanora B. Allen & Barbara J. Marshall							
ALLEN, JACK K & JEANORA 2430 SO. 11TH ST IRONTON, OHIO 45638 VOL 193 PG 608 PARCEL-ID 36-132-1000.000	-00-00 LOT 3 WHOLE & N1/2 4 LO MBARD BLOCK 108 RES USE CODE 510 3,110 16,840 19,950 HOMESITE VALUE LISTED BELOW 3,110 15,300 18,410			Same							
BROWN, JAMES & DEBRA 2116 N. 4TH AVE. IRONTON, OHIO 45638 VOL 455 PG 155 PARCEL-ID 36-132-1100.000	-00-00 4LOMBARD BLOCK 108 S 1/2 0000.00A RES USE CODE 500 610 00 610										

TAX RATE 40.40
A/R RED FACTOR 15.4224
OTH RED FACTOR 13.8603

LAWRENCE
TAX DISTRICT 36-UPPER TWP-FOURTH WARD-IRONTON CORP-IRONTON S.D.

GENERAL TAX LIST AND DUPLICATE OF REAL AND PUBLIC UTILITY PROPERTY
COUNTY REAL ESTATE TAXES AND SPECIAL ASSESSMENTS

12/23/96

TAX YEAR 1996
INTEREST RATE
PAGE NO 6696

OWNER'S NAME MAILING ADDRESS	DESCRIPTION			TAXES CHARGED	DECEMBER TAXES	PENALTY	JUNE TAXES	PENALTY	TOTAL DELINQUENT	C. D. DATE	MEMO
	LAND	IMPROVEMENTS	TOTAL VALUE								
BROWN, JAMES E. & DEBRA K. 2116 N. 4TH AVE. IRONTON, OHIO 45638 399 PG 26 PARCEL-ID 36-132-1200.000	-00-00 5LOMBARD BLOCK 108 0000.00A RES USE CODE 510 1,900 7,870 9,770 HOMESITE VALUE LISTED BELOW 1,900 7,520 9,420										
WILEMAN, THOMAS H & NORMA LEE 2436 SO. 11TH ST IRONTON, OHIO 45638 VOL 235 PG 380 PARCEL-ID 36-132-1300.000	-00-00 6LOMBARD BLOCK 108 0000.00A RES USE CODE 510 2,080 23,270 25,350 HOMESITE VALUE LISTED BELOW 2,080 16,530 18,610										
WILEMAN, THOMAS H. & NORMA LEE 2436 S. 11TH ST. IRONTON OHIO 45638 VOL 360 PG 102 PARCEL-ID 36-132-1400.000	-00-00 7 LOMBARD BLOCK 108 LESS 52' X 40' SW 0000.00A RES USE CODE 510 1,440 10,580 12,020										
JOHNSON, JOHN R & LEAH W 1201 PENOBSCOT TRAIL IRONTON, OHIO 45638 VOL 575 PG 448 & 451 PARCEL-ID 36-132-1401.000	-00-00 7 LOMBARD BLOCK 108 S W52' X 40' ONLY 0000.00A RES USE CODE 510 1,160 10,550 11,710 HOMESITE VALUE LISTED BELOW 1,160 10,550 11,710			10/17/97 Raymond E. & Tressie Rader							
FISHER, TIMOTHY L. & TERESA L. 058 C/O STAR BANK 425 WALNUT STREET P. O. BOX 1038 CINCINNATI, OHIO 45201-1038 VOL 512 PG 526 PARCEL-ID 36-132-1500.000	-00-00 8LOMBARD BLOCK 108 0000.00A RES USE CODE 510 1,900 9,960 11,860 HOMESITE VALUE LISTED BELOW 1,900 8,540 10,440										
KOEPER, JUNE 2414 S. 12TH ST. IRONTON, OHIO 45638 VOL 437 PG 9 PARCEL-ID 36-132-1600.000	-00-00 9LOMBARD BLOCK 108 0000.00A RES USE CODE 510 1,900 6,860 8,760 HOMESITE VALUE LISTED BELOW 1,900 6,860 8,760										
PAYNE, GENEVIEVE 2437 SO. 10TH ST IRONTON, OHIO VOL 447 PG 204 PARCEL-ID 36-132-1700.000	-00-00 10LOMBARD BLOCK 108 0000.00A RES USE CODE 510 1,900 6,160 8,060 HOMESITE VALUE LISTED BELOW 1,900 5,850 7,750										
THOMAS, JUANITA M.& BROWN, JAMES E. 2543 S. 10TH ST. IRONTON, OH. 45638-0000 VOL 475 PG 857	-00-00 11LOMBARD BLOCK 108 0000.00A RES USE CODE 510 1,900 7,710 9,610										

DAYTON LEGAL BLANK INC 60388

TAX RATE 40.40
A/R RED FACTOR 15.4224
OTH RED FACTOR 13.8603

LAWRENCE
TAX DISTRICT 36-UPPER TWP-FOURTH WARD-IRONTON CORP-IRONTON S.D.

GENERAL TAX LIST AND DUPLICATE OF REAL AND PUBLIC UTILITY PROPERTY
COUNTY REAL ESTATE TAXES AND SPECIAL ASSESSMENTS

12/23/96

TAX YEAR 1996
INTEREST RATE

OWNER'S NAME MAILING ADDRESS	DESCRIPTION			TAXES CHARGED	DECEMBER TAXES	PENALTY	JUNE TAXES	PENALTY	TOTAL DELINQUENT	C. D. DATE	MEMO
	LAND	IMPROVEMENTS	TOTAL VALUE								
PARCEL-ID 36-132-1800.000	HOMESITE VALUE LISTED BELOW										
	1,900	7,710	9,610								
THOMAS, JUANITA M. BROWN, JAMES E. 2543 SO. 10TH ST IRONTON, OHIO 45638-0000 VOL 475 PG 857 PARCEL-ID 36-133-0100.000	-00-00 12LOMBARD BLOCK 108 0000.00A RES USE CODE 599										
	1,730	640	2,370								
BLAGG, MONTROE S. & CAROLYN SUE 2427 S. 10TH ST. IRONTON, OHIO 45638 VOL 484 PG 637 PARCEL-ID 36-133-0200.000	-00-00 13LOMBARD BLOCK 108 0000.00A RES USE CODE 510										
	00	00	00								
01-29-96 TRNSF TO 36-133-0200.000 WOOD, GRADY A. & RUTH											
WOOD, GRADY A. & RUTH 2427 S. 10TH ST. IRONTON, OHIO 45638 VOL 605 PG 714 PARCEL-ID 36-133-0200.000	-00-00 13LOMBARD BLOCK 108 0000.00A RES USE CODE 510										
	1,900	6,430	8,330								
	HOMESITE VALUE LISTED BELOW										
	1,900	6,430	8,330								
01-29-96 TRNSF FROM 36-133-0200.000 BLAGG, MONTROE S. & CAROL											
PENNINGTON, BOBBY & BETTY 2425 S. 10TH ST. IRONTON, OHIO 45638 VOL 433 PG 598 PARCEL-ID 36-133-0300.000	-00-00 14 LOMBARD BL 108 LOT 288 WHOLE AND PT LAND VAC PT P 0000.01A RES USE CODE 510										
	1,900	12,040	13,940								
	HOMESITE VALUE LISTED BELOW										
	1,900	12,040	13,940								
GREENE, WILLIAM J. & MARY LOU 2420 S. 11TH ST. IRONTON, OHIO 45638 PARCEL-ID 36-133-0500.000	-00-00 7 LOMBARD 109 AND VAC PT POND ALLEY ADJ LOT 7 132' X 0000.00A RES USE CODE 510										
	2,080	29,040	31,120								
	HOMESITE VALUE LISTED BELOW										
	2,080	29,040	31,120								
LOWE, DONALD & CONNIE 2423 S. 10TH ST. IRONTON, OHIO 45638 VOL 436 PG 239 PARCEL-ID 36-133-0600.000	-00-00 LOMBARD LOT 8 BL 109 0000.00A RES USE CODE 500										
	50	00	50								
FUGETT, HOMER & VERA 1125 LORAIN ST IRONTON, OHIO VOL 313 PG 489 PARCEL-ID 36-133-0800.000	-00-00 1LOMBARD BLOCK 111 2, 38 4 0000.00A RES USE CODE 510										
	6,510	19,740	26,250								
	HOMESITE VALUE LISTED BELOW										
	6,510	19,740	26,250								
FUGETT, HOMER & VERA	-00-00 PT VA CLINTON ST E OF										

TAX RATE 40.40
A/R RED FACTOR 15.4224
OTH RED FACTOR 13.8603

LAWRENCE
TAX DISTRICT 36-UPPER TWP-FOURTH WARD-IRONTON CORP-IRONTON S.D.

GENERAL TAX LIST AND DUPLICATE OF REAL AND PUBLIC UTILITY PROPERTY
COUNTY REAL ESTATE TAXES AND SPECIAL ASSESSMENTS

12/23/96

TAX YEAR 1996
INTEREST RATE

OWNER'S NAME MAILING ADDRESS	DESCRIPTION			TAXES CHARGED	DECEMBER TAXES	PENALTY	JUNE TAXES	PENALTY	TOTAL DELINQUENT	C. D. DATE	MEMO
	LAND	IMPROVEMENTS	TOTAL VALUE								
1125 LORAIN ST. IRONTON, OHIO 45638-000 PLAT 71 PG 205 PARCEL-ID 36-133-0801.000	11TH TO W OF 12TH - 30X 140'- L 0000.00A RES USE CODE 500										
	990	00	990								
FUGETT, HOMER & VERA 1125 LORAIN ST. IRONTON, OHIO 45638-000 PLAT 7A PG 205 PARCEL-ID 36-133-0802.000	-00-00 PT VA OSAGE AL-N OF ADAMS LA TO S OF CLINT8 X 170 . 0000.00A RES USE CODE 500										
	290	00	290								
CHURCH, JOSEPH C & DOROTHY 1107 LORAIN ST IRONTON, OHIO VOL 297 PG 388 PARCEL-ID 36-133-0900.000	-00-00 LOMBARD BLOCK 111 132 ON C 0000.00A RES USE CODE 510										
	7,990	11,440	19,430								
	HOMESITE VALUE LISTED BELOW										
	7,990	11,440	19,430								
CHURCH, JOSEPH C. & DOROTHY 1107 LORAIN ST. IRONTON, OHIO 45638-0000 PLAT BOOK 7A PG 205 PARCEL-ID 36-133-0901.000	-00-00 PT VA CLINTON ST-E OF 11TH TO W OF 12TH-30' X 140-L 0 0000.00A RES USE CODE 500										
	990	00	990								
CHURCH, JOSEPH C. & DOROTHY 1107 LORAIN ST. IRONTON, OHIO 45638-000 PLAT BOOB 7A PG 205 PARCEL-ID 36-133-0902.000	-00-00 PT VA OSAGE AL S OF CLINTON TO N OF ADAMS LA8 X 178 . 0000.00A RES USE CODE 500										
	290	00	290								
JO-LIN HEALTH CENTER, INC. 1050 CLINTON ST. IRONTON, OHIO 45638 VOL 484 PG 463 PARCEL-ID 36-133-0903.000	LOMBARD BLK 112 & PT VAC CLINTON BET. 11TH & 12TH 30' X 280' COM USE CODE 400										
	3,680	00	3,680								
MAYS, WOODROW W. & ASSOCIATES, INC. 819 S. 5TH ST IRONTON, OHIO 45638 VOL 509 PG 785 PARCEL-ID 36-133-1100.000	-00-00 1LOMBARD BLOCK 112 0000.00A COM USE CODE 400										
	3,180	00	3,180								
MAYS, WOODROW W. & ASSOCIATES, INC. 819 S. 5TH ST IRONTON, OHIO 45638 VOL 509 PG 785 PARCEL-ID 36-133-1200.000	-00-00 2LOMBARD BLOCK 112 0000.00A COM USE CODE 400										
	2,310	00	2,310								
MAYS, WOODROW W. & ASSOCIATES, INC. 819 S. 9TH ST IRONTON, OHIO 45638 VOL 509 PG 785 PARCEL-ID 36-133-1300.000	-00-00 3LOMBARD BLOCK 112 0000.00A COM USE CODE 400										
	2,310	00	2,310								

DAYTON LEGAL BLANK INC 60388

TAX RATE 46.40
A/R RED FACTOR 15.4224
OTH RED FACTOR 13.8603

LAWRENCE
TAX DISTRICT 36-UPPER TWP-FOURTH WARD-IRONTON CORP-IRONTON S.D.

GENERAL TAX LIST AND DUPLICATE OF REAL AND PUBLIC UTILITY PROPERTY
COUNTY REAL ESTATE TAXES AND SPECIAL ASSESSMENTS

TAX YEAR 1996
INTEREST RATE
12/23/96 PAGE NO 6699

OWNER'S NAME MAILING ADDRESS	DESCRIPTION			TAXES CHARGED	DECEMBER TAXES	PENALTY	JUNE TAXES	PENALTY	TOTAL DELINQUENT	C. D. DATE	MEMO
	LAND	IMPROVEMENTS	TOTAL VALUE								
MAYS, WOODROE W. & ASSOCIATES, INC. 819 S. 5TH ST IRONTON, OHIO 45638 VOL 509 PG 785 PARCEL-ID 36-133-1400.000	-00-00 4LOMBARD BLOCK 112 0000.00A COM USE CODE 400 2,310	00	2,310								
JO-LIN HEALTH CENTER, INC. 1050 CLINTON STREET IRONTON, OHIO 45638 VOL 484 PG 463 PARCEL-ID 36-133-1500.000	-00-00 7-14INCL. LOMBARD BLOCK 1 1 0000.00A COM USE CODE 412 20,210	757,270	777,480								
JO-LIN HEALTH CENTER, INC. 1050 CLINTON STREET IRONTON, OHIO 45638 VOL 484 PG 463 PARCEL-ID 36-133-1501.000	VAC 11TH FROM CLIN TO N&W RR A DJ LOTS 11-14 INCL BLK 112 LOM BARD COM USE CODE 400 5,050	00	5,050								
JO-LIN HEALTH CENTER, INC. 1050 CLINTON STREET IRONTON, OHIO 45638 VOL 484 PG 463 PARCEL-ID 36-133-1502.000	-00-00 VAC 16' AL. FROM CLINTON TO N&W RW ADJ LOTS 7- 1 0000.00A COM USE CODE 400 1,230	00	1,230								
MAYS, WOODROW W. & ASSOCIATES, INC. 819 S. 5TH ST IRONTON, OHIO 45638 VOL 509 PG 785 PARCEL-ID 36-133-1600.000	-00-00 17LOMBARD BLOCK 112 0000.00A COM USE CODE 400 2,310	00	2,310								
MAYS, WOODROW W. & ASSOCIATES, INC. 819 S. 5TH ST IRONTON, OHIO 45638 VOL 509 PG 785 PARCEL-ID 36-133-1700.000	-00-00 18LOMBARD BLOCK 112 0000.00A COM USE CODE 455 2,310	2,640	4,950								
MAYS, WOODROW W. & ASSOCIATES, INC. 819 S 5TH STREET IRONTON, OHIO 45638 VOL 509 PG 785 PARCEL-ID 36-133-1800.000	-00-00 19LOMBARD BLOCK 112 0000.00A COM USE CODE 455 2,310	8,890	11,200								
MAYS, WOODROW W. & ASSOCIATES, INC. 819 S 5TH ST IRONTON, OHIO 45638 PARCEL-ID 36-134-0100.000	-00-00 20LOMBARD BLOCK 112 0000.00A COM USE CODE 499 2,340	10,030	12,370								
MATLACK INC. P.O. BOX 8789 WILMINGTON , DE 19899-878 VOL 546 PG 318 PARCEL-ID 36-134-0300.000	-00-00 1-20 INCL. LOMBARD & W1/2 OSAGE ALLEY B L 0000.00A COM USE CODE 482 00	00	00								

TAX RATE 46.40
A/R RED FACTOR 15.4224
OTH RED FACTOR 13.8603

LAWRENCE
TAX DISTRICT 36-UPPER TWP-FOURTH WARD-IRONTON CORP-IRONTON S.D.

GENERAL TAX LIST AND DUPLICATE OF REAL AND PUBLIC UTILITY PROPERTY
COUNTY REAL ESTATE TAXES AND SPECIAL ASSESSMENTS

TAX YEAR 1996
INTEREST RATE
12/23/96 PAGE NO 6700

OWNER'S NAME MAILING ADDRESS	DESCRIPTION			TAXES CHARGED	DECEMBER TAXES	PENALTY	JUNE TAXES	PENALTY	TOTAL DELINQUENT	C. D. DATE	MEMO
	LAND	IMPROVEMENTS	TOTAL VALUE								
09-16-96 TRNSF TO 36-134-0300.000 SUPER SERVICE, INC.											
SUPER SERVICE, INC. CONTROLLER, SUPER SERVICE 2200 CONCORD PIKE WILMINGTON, DE 19803 VOL 613 PG 520 PARCEL-ID 36-134-0300.000	-00-00 1-20 INCL. LOMBARD & W1/2 OSAGE ALLEY B L 0000.00A COM USE CODE 482 49,700	18,060	67,760								
09-16-96 TRNSF FROM 36-134-0300.000 MATLACK INC.											
WELLS, LAWRENCE E. & SUZANNE 2702 SO. 12 IRONTON, OHIO 45638 VOL 379 PG 139 PARCEL-ID 36-134-0600.000	-00-00 1LOMBARD BLOCK 114 0000.00A RES USE CODE 510 1,900 HOMESITE VALUE LISTED BELOW 1,900	7,500 7,500	9,400 9,400								
ROSEBERRY, PHILLIP O & OLLIE L IFE ESTATE 1810 SO 5TH ST IRONTON, OHIO 45638 VOL 615 PG 124 PARCEL-ID 36-134-0700.000	-00-00 3LOMBARD BLOCK 114 0000.00A RES USE CODE 510 1,900 HOMESITE VALUE LISTED BELOW 1,900	10,750 10,750	12,650 12,650								
11-04-96 TRNSF FROM 36-134-0700.000 ROSEBERRY, PHILLIP O											
ROSEBERRY, PHILLIP O 2706 SO. 12TH ST IRONTON, OHIO 45638 VOL 181 PG 592 PARCEL-ID 36-134-0700.000	-00-00 3LOMBARD BLOCK 114 0000.00A RES USE CODE 510 00	00	00								
11-04-96 TRNSF TO 36-134-0700.000 ROSEBERRY, PHILLIP O & OL											
WINTER, EILEEN P. O. BOX 49 IRONTON, OHIO 45638 VOL 601 PG 274 PARCEL-ID 36-134-0800.000	-00-00 19LOMBARD BL 114 E PT 40 ON LATONIA X 50 ON 0000.00A RES USE CODE 500 760	00	760								
FRANZ, JACK D & HELEN J 2713 SO. 11TH ST IRONTON, OHIO 45638 VOL 277 PG 480 PARCEL-ID 36-134-0900.000	-00-00 4LOMBARD BLOCK 114 0000.00A RES USE CODE 510 1,900	9,810	11,710								
BRAMMER, WILSON & VIVIAN 2722 SO. 12TH ST IRONTON, OHIO 45638 VOL 296 PG 10 PARCEL-ID 36-134-1000.000	-00-00 6LOMBARD BLOCK 114 0000.00A RES USE CODE 510 1,900 HOMESITE VALUE LISTED BELOW 1,900	7,460 7,460	9,360 9,360								

DAYTON LEGAL BLANK INC 60388

TAX RATE 40.40
A/R RED FACTOR 15.4224
OTH RED FACTOR 13.8603

LAWRENCE
TAX DISTRICT 36-UPPER TWP-FOURTH WARD-IRONTON CORP-IRONTON S.D.

GENERAL TAX LIST AND DUPLICATE OF REAL AND PUBLIC UTILITY PROPERTY
COUNTY REAL ESTATE TAXES AND SPECIAL ASSESSMENTS

12/23/96

TAX YEAR 1996
INTEREST RATE

OWNER'S NAME MAILING ADDRESS	DESCRIPTION			TAXES CHARGED	DECEMBER TAXES	PENALTY	JUNE TAXES	PENALTY	TOTAL DELINQUENT	C. D. DATE	MEMO
	LAND	IMPROVEMENTS	TOTAL VALUE								
KUHN, DONALD C. LIFE ESTATE 2726 SO. 12TH ST IRONTON, OHIO 45638 VOL 551 PG 343 PARCEL-ID 36-134-1100.000	-00-00 7LOMBARD BLOCK 114 PT 2 S S 0000.00A RES USE CODE 500 80		00 80								
KUHN, DONALD C. LIFE ESTATE 2726 SO. 12TH ST IRONTON, OHIO 45638 VOL 551 PG 343 PARCEL-ID 36-134-1200.000	-00-00 8LOMBARD BLOCK 11J LESS PT 0000.00A RES USE CODE 510 1,870 8,610 10,480 HOMESITE VALUE LISTED BELOW 1,870 8,090 9,960										
COX, LETHA W. & BROWN, WILLIAM RANDALL 2720 SOUTH 12TH ST. IRONTON, OHIO 45638 VOL 534 PG 198, 503 PARCEL-ID 36-134-1300.000	-00-00 7LOMBARD BLOCK 114 38 N SI D 0000.00A RES USE CODE 510 1,640 5,220 6,860 HOMESITE VALUE LISTED BELOW 1,640 5,220 6,860										
ROSEBERRY, PHILLIP O 2706 SO. 12TH ST IRONTON, OHIO 45638 VOL 181 PG 592 PARCEL-ID 36-134-1400.000	-00-00 2LOMBARD BLOCK 114 0000.00A RES USE CODE 510 00 00 00										
11-04-96 TRNSF TO 36-134-1400.000 ROSEBERRY, PHILLIP O & OL											
ROSEBERRY, PHILLIP O & OLLIE L IFE ESTATE 1810 SO 5TH ST IRONTON, OHIO 45638 VOL 615 PG 124 PARCEL-ID 36-134-1400.000	-00-00 2LOMBARD BLOCK 114 0000.00A RES USE CODE 510 1,730 3,940 5,670										
11-04-96 TRNSF FROM 36-134-1400.000 ROSEBERRY, PHILLIP O											
COX, LETHA W. 2720 SO. 12TH ST IRONTON, OHIO 45638 VOL 500 PG 511 PARCEL-ID 36-134-1500.000	-00-00 5LOMBARD BLOCK 114 0000.00A RES USE CODE 510 1,900 7,920 9,820 HOMESITE VALUE LISTED BELOW 1,900 7,920 9,820										
COLUMBIA GAS OF OHIO 200 CIVIC CENTER DR. P.O. BOX 107 COLUMBUS, OHIO VOL 253 PG 687 PARCEL-ID 36-134-1600.000	111/2 ALLEY W OF WYANOKE & 12T HST BLK114 LOTS LOMBARD STA.#1 0575 COM USE CODE 830 160 750 910										
PANCAKE, DANNY & PATRICIA 1301 S. 10TH ST. IRONTON, OHIO 45638 VOL 457 PG 830	-00-00 9LOMBARD BLOCK 114 0000.00A RES USE CODE 510										

TAX RATE 40.40
A/R RED FACTOR 15.4224
OTH RED FACTOR 13.8603

LAWRENCE
TAX DISTRICT 36-UPPER TWP-FOURTH WARD-IRONTON CORP-IRONTON S.D.

GENERAL TAX LIST AND DUPLICATE OF REAL AND PUBLIC UTILITY PROPERTY
COUNTY REAL ESTATE TAXES AND SPECIAL ASSESSMENTS

12/23/96

TAX YEAR 1996
INTEREST RATE

OWNER'S NAME MAILING ADDRESS	DESCRIPTION			TAXES CHARGED	DECEMBER TAXES	PENALTY	JUNE TAXES	PENALTY	TOTAL DELINQUENT	C. D. DATE	MEMO
	LAND	IMPROVEMENTS	TOTAL VALUE								
PARCEL-ID 36-134-1700.000	1,730 4,800 6,530 HOMESITE VALUE LISTED BELOW 1,730 4,800 6,530										
COX, LETHA W. 2720 12TH ST IRONTON, OHIO 45638 VOL 500 PG 513 PARCEL-ID 36-134-1800.000	-00-00 10LOMBARD BL 114 PT 42 ON WYANOKE X 40 ON ALLE Y 0000.00A RES USE CODE 510 910 5,370 6,280										
COX, LETHA W. 2720 12TH ST IRONTON, OHIO 45638 VOL 500 PG 513 PARCEL-ID 36-135-0100.000	-00-00 10LOMBARD BL 114 90 ON WYANOKE X 40 ON 12TH . 0000.00A RES USE CODE 520 1,560 9,360 10,920										
CRAWFORD, JAMES D & HILDRETH A 2000 CO. RD. 26 IRONTON, OHIO 45638 VOL 584 PG 262 PARCEL-ID 36-135-0200.000	-00-00 11LOMBARD BLOCK 114 0000.00A RES USE CODE 510 1,900 13,100 15,000 HOMESITE VALUE LISTED BELOW 1,900 12,820 14,720										
MULLINS, JORDAN A. & MICHELLE K. 058 C/O STAR BANK 425 WALNUT STREET P. O. BOX 1038 CINCINNATI, OHIO 45201-1038 VOL 589 PG 653 PARCEL-ID 36-135-0300.000	12 LOMBARD BLOCK 114 RES USE CODE 510 1,900 11,140 13,040										
MCKEE, STEVEN & PAULETTE 2725 SOUTH 11TH IRONTON,, OHIO 45638 VOL 567 PG 404 PARCEL-ID 36-135-0400.000	-00-00 13LOMBARD BLOCK 114 0000.00A RES USE CODE 510 1,900 8,380 10,280 HOMESITE VALUE LISTED BELOW 1,900 8,380 10,280										
HITCHCOCK, THURMAN & FRANKIE L 2721 SO. 11TH ST IRONTON, OHIO VOL 427 PG 485 PARCEL-ID 36-135-0500.000	-00-00 14LOMBARD BLOCK 114 0000.00A RES USE CODE 510 1,900 8,360 10,260 HOMESITE VALUE LISTED BELOW 1,900 8,360 10,260										
SANDS, CHARLES H. & CORALEE 2717 SOUTH 11TH STREET IRONTON, OHIO 45638 VOL 545 PG 457 PARCEL-ID 36-135-0600.000	-00-00 15LOMBARD BLOCK 114 0000.00A RES USE CODE 510 1,900 8,000 9,900 HOMESITE VALUE LISTED BELOW 1,900 8,000 9,900										
WEBB, THEDA 2715 S. 11TH ST	-00-00 16LOMBARD BLOCK 114										

DAYTON LEGAL BLANK INC 60388

TAX RATE 43.40
A/R RED FACTOR 15.4224
OTH RED FACTOR 13.8603

LAWRENCE
TAX DISTRICT

GENERAL TAX LIST AND DUPLICATE OF REAL AND PUBLIC UTILITY PROPERTY
COUNTY REAL ESTATE TAXES AND SPECIAL ASSESSMENTS
36-UPPER TWP-FOURTH WARD-IRONTON CORP-IRONTON S.D.

12/23/96

TAX YEAR 1996
INTEREST RATE

OWNER'S NAME MAILING ADDRESS	DESCRIPTION			TAXES CHARGED	DECEMBER TAXES	PENALTY	JUNE TAXES	PENALTY	TOTAL DELINQUENT	C. D. DATE	MEMO
	LAND	IMPROVEMENTS	TOTAL VALUE								
IRONTON, OHIO 45638 PARCEL-ID 36-135-0700.000	0000.00A	RES USE CODE	510								
	1,900	11,880	13,780								
	HOMESITE VALUE LISTED BELOW										
	1,900	11,760	13,660								
FRANZ, JACK D & HELEN J 2713 SO. 11TH ST IRONTON, OHIO 45638 VOL 210 PG 497 PARCEL-ID 36-135-0800.000	-00-00 17LOMBARD BLOCK 114 0000.00A	RES USE CODE	510								
	2,080	16,420	18,500								
	HOMESITE VALUE LISTED BELOW										
	2,080	16,420	18,500								
REED, JAMES M & PAMELA J 2711 S. 11TH ST. IRONTON, OHIO 45638-000 VOL 588 PG 696 PARCEL-ID 36-135-0900.000	-00-00 18LOMBARD BLOCK 114 0000.00A	RES USE CODE	510								
	1,900	9,880	11,780								
	HOMESITE VALUE LISTED BELOW										
	1,900	9,880	11,780								
REED, JAMES M & PAMELA J 2711 S. 11TH ST. IRONTON, OHIO 45638-000 VOL 588 PG 696 PARCEL-ID 36-135-1000.000	-00-00 19LOMBARD BLOCK 114 0000.00A	RES USE CODE	S 1/2 500								
	650	00	650								
GRIFFITH, ALKA LIFE EST. REBEC CA J. GRIFFITH REM. 2701 SO. 11TH ST IRONTON, OHIO 45638 VOL 523 PG 448 PARCEL-ID 36-135-1100.000	-00-00 19LOMBARD BL 114 N PT 20 ON 11TH 0000.00A	RES USE CODE	X 10 ON 500	8/12/97 Rebecca J. Minshouse							
	600	00	600								
GRIFFITH, ALKA LIFE EST. & REB ECCA GRIFFITH REM., 2701 SO. 11TH ST IRONTON, OHIO 45638 VOL 523 PG 448 PARCEL-ID 36-135-1200.000	-00-00 20LOMBARD BL 114 W PT 40 ON 11TH X 92 ON LATO N 0000.00A	RES USE CODE	510	Same							
	1,580	8,370	9,950								
	HOMESITE VALUE LISTED BELOW										
	1,580	8,370	9,950								
PAHOLSKY, JOHN C. & JUANITA L. 2602 S. 12TH ST IRONTON, OHIO 45638 VOL 227 PG 375 PARCEL-ID 36-135-1300.000	-00-00 1LOMBARD BLOCK 115 0000.00A	RES USE CODE	510								
	1,900	10,650	12,550								
	HOMESITE VALUE LISTED BELOW										
	1,900	9,860	11,760								
LEWIS, MARTIN R 2614 SO 12TH ST IRONTON, OHIO 45638 VOL 565 PG 55 PARCEL-ID 36-135-1400.000	2 LOMBARD BLOCK 115	RES USE CODE	510								
	1,900	12,060	13,960								
PAYNE, FREDERICK G & VIVIAN AN N 2426 S 10TH IRONTON, OHIO 45638	-00-00 3LOMBARD BLOCK 115 0000.00A	RES USE CODE	510								

TAX RATE 43.40
A/R RED FACTOR 15.4224
OTH RED FACTOR 13.8603

LAWRENCE
TAX DISTRICT

GENERAL TAX LIST AND DUPLICATE OF REAL AND PUBLIC UTILITY PROPERTY
COUNTY REAL ESTATE TAXES AND SPECIAL ASSESSMENTS
36-UPPER TWP-FOURTH WARD-IRONTON CORP-IRONTON S.D.

12/23/96

TAX YEAR 1996
INTEREST RATE

OWNER'S NAME MAILING ADDRESS	DESCRIPTION			TAXES CHARGED	DECEMBER TAXES	PENALTY	JUNE TAXES	PENALTY	TOTAL DELINQUENT	C. D. DATE	MEMO
	LAND	IMPROVEMENTS	TOTAL VALUE								
VOL 571 PG 64 PARCEL-ID 36-135-1500.000	1,730	4,490	6,220								
	HOMESITE VALUE LISTED BELOW										
	1,730	4,200	5,930								
PAYNE, RAYMOND L. 2620 SOUTH 12TH STREET IRONTON, OHIO 45638 VOL 551 PG 395 PARCEL-ID 36-135-1600.000	LOT 4 LOMBARD 115, WHOLE	RES USE CODE	510								
	2,080	17,580	19,660								
	HOMESITE VALUE LISTED BELOW										
	2,080	17,580	19,660								
PAYNE, NAZLIE M. 2620 SO. 12TH ST IRONTON, OHIO 45638 VOL 510 PG 118 PARCEL-ID 36-135-1700.000	-00-00 5LOMBARD BLOCK 115 0000.00A	RES USE CODE	510								
	1,900	12,850	14,750								
	HOMESITE VALUE LISTED BELOW										
	1,900	12,390	14,290								
PAYNE, RAYMOND L 2620 SO 12TH ST IRONTON, OHIO 45638 VOL 572 PG 780 PARCEL-ID 36-135-1800.000	-00-00 6LOMBARD BLOCK 115 0000.00A	RES USE CODE	510								
	1,900	7,000	8,900								
	HOMESITE VALUE LISTED BELOW										
	1,900	7,000	8,900								
BOWEN, RICHARD L & MAUDE 2632 SO. 12TH ST IRONTON, OHIO 45638 VOL 207 PG 129 PARCEL-ID 36-136-0100.000	-00-00 7LOMBARD BLOCK 115 T 0000.00A	RES USE CODE	WHOLE P 510								
	3,110	15,170	18,280								
	HOMESITE VALUE LISTED BELOW										
	3,110	15,170	18,280								
COONES, WILLIAM & CAROLYN L. 2636 SO. 12 ST. IRONTON, OHIO 45638 VOL 385 PG 79 PARCEL-ID 36-136-0200.000	-00-00 8LOMBARD BLOCK 115 / 0000.00A	RES USE CODE	PT. S 1 500								
	860	00	860								
COONES, WILLIAM & CAROLYN L. 2636 SO. 12 ST. IRONTON, OHIO 45638 VOL 385 PG 79 PARCEL-ID 36-136-0300.000	-00-00 9LOMBARD BLOCK 115 N 0000.00A	RES USE CODE	PT. 30 510								
	1,560	18,860	20,420								
	HOMESITE VALUE LISTED BELOW										
	1,560	18,860	20,420								
KEARNS, JAMES L. 058 C/O STAR BANK 425 WALNUT STREET P. O. BOX 1038 CINCINNATI, OHIO 45201-1038 VOL 508 PG 828 PARCEL-ID 36-136-0400.000	-00-00 LOMBARD BL 115 LOT 9 1 0000.00A	RES USE CODE	LESS E 500								
	300	00	300								
MADDY, CAROLYN SUE LIFE EST RE M WILBUR S. CORN 1117 LATONIA ST.	-00-00 LOMBARD BL 115 LOT 9 F 0000.00A	RES USE CODE	E 1/2 O 500								

DAYTON LEGAL BLANK INC 60388

TAX RATE 90.40
A/R RED FACTOR 15.4224
OTH RED FACTOR 13.8603

LAWRENCE
TAX DISTRICT

GENERAL TAX LIST AND DUPLICATE OF REAL AND PUBLIC UTILITY PROPERTY
COUNTY REAL ESTATE TAXES AND SPECIAL ASSESSMENTS
36-UPPER TWP-FOURTH WARD-IRONTON CORP-IRONTON S.D.

12/23/96

TAX YEAR 1996
INTEREST RATE

OWNER'S NAME MAILING ADDRESS	DESCRIPTION			TAXES CHARGED	DECEMBER TAXES	PENALTY	JUNE TAXES	PENALTY	TOTAL DELINQUENT	C. D. DATE	MEMO
	LAND	IMPROVEMENTS	TOTAL VALUE								
IRONTON, OHIO 45638 VOL 593 PG 75 PARCEL-ID 36-136-0401.000	340	00	340								
KEARNS, JAMES L. 058 C/O STAR BANK 425 WALNUT STREET P. O. BOX 1038 CINCINNATI, OHIO 45201-1038 VOL 508 PG 828 PARCEL-ID 36-136-0500.000	-00-00 LOMBARD BL 115 LOT 10 LESS E 1 0000.00A RES USE CODE 510 1,590 8,400 9,990 HOMESITE VALUE LISTED BELOW 1,590 8,400 9,990										
MADDY, CAROLYN SUE LIFE EST RE M WILBUR S. CORN 1117 LATONIA ST. IRONTON, OHIO 45638 VOL 593 PG 75 PARCEL-ID 36-136-0501.000	-00-00 LOMBARD BL 115 LOT 10 PT E 1/ 2 0000.00A RES USE CODE 510 1,590 8,940 10,530 HOMESITE VALUE LISTED BELOW 1,590 8,940 10,530										
LEWIS, NORMA 2639 SO. 11TH ST IRONTON, OHIO 45638 VOL 570 PG 557 PARCEL-ID 36-136-0600.000	-00-00 11LOMBARD BLOCK 115 0000.00A RES USE CODE 510 2,080 16,480 18,560 HOMESITE VALUE LISTED BELOW 2,080 16,480 18,560										
LEWIS, NORMA 2639 SO. 11TH ST IRONTON, OHIO 45638 VOL 570 PG 557 PARCEL-ID 36-136-0700.000	-00-00 12LOMBARD BLOCK 115 0000.00A RES USE CODE 500 1,730 00 1,730										
LEWIS, JAMES M. & NORMA L. 2635 S. 11TH ST IRONTON, OHIO 45638 VOL 323 PG 24 PARCEL-ID 36-136-0800.000	-00-00 13LOMBARD BLOCK 115 0000.00A COM USE CODE 499 2,310 4,210 6,520 HOMESITE VALUE LISTED BELOW 00 4,210 4,210										
LEWIS, JAMES M & NORMA L 2635 S. 11TH ST IRONTON, OHIO 45638 VOL 325 PG 556 PARCEL-ID 36-136-0900.000	-00-00 14LOMBARD BLOCK 115 S 1/2 0000.00A RES USE CODE 500 650 00 650										
KEATING, WILLIAM & VIANNA 2623 S. 11TH ST. IRONTON, OHIO 45638-000 VOL 407 PG 427 PARCEL-ID 36-136-1000.000	-00-00 14LOMBARD BLOCK 115 N 1/2 0000.00A RES USE CODE 500 650 00 650										
KEATING, WILLIAM & VIANNA 2623 S. 11TH ST. IRONTON, OHIO 45638-000 VOL 407 PG 427	-00-00 15LOMBARD BLOCK 115 0000.00A RES USE CODE 510										

TAX RATE 90.40
A/R RED FACTOR 15.4224
OTH RED FACTOR 13.8603

LAWRENCE
TAX DISTRICT

GENERAL TAX LIST AND DUPLICATE OF REAL AND PUBLIC UTILITY PROPERTY
COUNTY REAL ESTATE TAXES AND SPECIAL ASSESSMENTS
36-UPPER TWP-FOURTH WARD-IRONTON CORP-IRONTON S.D.

12/23/96

TAX YEAR 1996
INTEREST RATE
PAGE NO 6706

OWNER'S NAME MAILING ADDRESS	DESCRIPTION			TAXES CHARGED	DECEMBER TAXES	PENALTY	JUNE TAXES	PENALTY	TOTAL DELINQUENT	C. D. DATE	MEMO
	LAND	IMPROVEMENTS	TOTAL VALUE								
PARCEL-ID 36-136-1100.000	1,900	6,280	8,180								
	HOMESITE VALUE LISTED BELOW										
	1,900	6,280	8,180								
ADAMS, PAMELA KAYE 2619 SO. 11TH ST. IRONTON, OHIO 45638 VOL 542 PG 782 PARCEL-ID 36-136-1200.000	-00-00 16LOMBARD BLOCK 115 0000.00A RES USE CODE 510 1,900 6,090 7,990 HOMESITE VALUE LISTED BELOW 1,900 6,090 7,990										
MOELLER, PAUL E. & FRANCES L. 2617 S. 11TH ST. IRONTON, OHIO 45638-0000 PARCEL-ID 36-136-1300.000	17 LOMBARD ADDITION BLK115 RES USE CODE 510 1,900 9,660 11,560 HOMESITE VALUE LISTED BELOW 1,900 9,660 11,560										
MCCOWN, KEVIN D. 2609 SOUTH ELEVENTH STREE IRONTON, OHIO 00456 VOL 552 PG 711 PARCEL-ID 36-136-1400.000	-00-00 18LOMBARD BLOCK 115 0000.00A RES USE CODE 510 1,900 9,240 11,140 HOMESITE VALUE LISTED BELOW 1,900 9,240 11,140			6/6/97 Robert W. & Helen M. Vanderhoof			12/17/97 grantors life est Robert M., Ronald D., Jeffrey L. & S. Scott Vanderhoof				
PENNINGTON, KENNETH EVERETT 2605 SO. 11TH ST IRONTON, OHIO 45638 VOL 237 PG 328 PARCEL-ID 36-136-1500.000 07-22-96 TRNSF TO 36-136-1500.000 REILLY, THERESA ANN & JAM	-00-00 19LOMBARD BLOCK 115 0000.00A RES USE CODE 510 00 00 00										
REILLY, THERESA ANN & JAMES A. 541 GRANTCHESTER RD LEXINGTON, KY 40505 VOL 611 PG 795 PARCEL-ID 36-136-1500.000 07-22-96 TRNSF FROM 36-136-1500.000 PENNINGTON, KENNETH EVERE	-00-00 19LOMBARD BLOCK 115 0000.00A RES USE CODE 510 1,900 10,190 12,090 HOMESITE VALUE LISTED BELOW 1,900 10,190 12,090										
SPURLOCK, JULIA F. 1114 MCGOVNEY AVE. IRONTON, OH. 45638-000 PARCEL-ID 36-136-1600.000	-00-00 20 LOMBARD BLK 115 LESS W PT 40' ON 11TH X 63' 0000.00A RES USE CODE 510 1,340 9,350 10,690 HOMESITE VALUE LISTED BELOW 1,340 9,350 10,690										
PENNINGTON, K. EVERETT & BARBARA 2605 S. 11THST. IRONTON, OHIO 45638-0000 VOL 566 PG 87 PARCEL-ID 36-136-1601.000 07-22-96 TRNSF TO 36-136-1601.000 REILLY, THERESA ANN & JAM	-00-00 20 LOMBARD BLOCK 115 W PT 40' ON 11TH ST X 63' DEE P 0000.00A RES USE CODE 500 00 00 00										

DAYTON LEGAL BLANK INC 60388

TAX RATE 40.40
A/R RED FACTOR 15.4224
OTH RED FACTOR 13.8603

LAWRENCE
TAX DISTRICT 36-UPPER TWP-FOURTH WARD-IRONTON CORP-IRONTON S.D.

GENERAL TAX LIST AND DUPLICATE OF REAL AND PUBLIC UTILITY PROPERTY
COUNTY REAL ESTATE TAXES AND SPECIAL ASSESSMENTS

12/23/96

TAX YEAR 1996
INTEREST RATE

OWNER'S NAME MAILING ADDRESS	DESCRIPTION			TAXES CHARGED	DECEMBER TAXES	PENALTY	JUNE TAXES	PENALTY	TOTAL DELINQUENT	C. D. DATE	MEMO
	LAND	IMPROVEMENTS	TOTAL VALUE								
REILLY, THERESA ANN & JAMES A. 541 GRANTCHESTER RD LEXINGTON, KY 40505 VOL 611 PG 795 PARCEL-ID 36-136-1601.000	-00-00 20 LOMBARD BLOCK 115 W PT 40' ON 11TH ST X 63' DEE P 0000.00A RES USE CODE 500 880 00 880										
07-22-96 TRNSF FROM 36-136-1601.000 PENNINGTON, K. EVERETT &											
NORTH, RANDALL LEE 2526 SO 12TH ST IRONTON, OHIO 45638 VOL 594 PG 762 PARCEL-ID 36-136-1800.000	-00-00 1LOMBARD BL 116 PT 40 ON ALLEY X 50 ON POPL A 0000.00A RES USE CODE 510 1,400 7,630 9,030										
COLUMBIA GAS OF OHIO P.O. BOX 117 COLUMBUS, OH PARCEL-ID 36-136-8602.004	ALLEY NW OF 9TH & VINE LOT 245 WITWELL SD BLEG #10584 COM USE CODE 830 110 650 760										
COLUMBIA GAS OF OHIO P.O. BOX 117 COLUMBUS, OH PARCEL-ID 36-136-8602.005	ALLEY NE OF 3RD & NW OF WYANOK E ST BLDG #10571 COM USE CODE 830 110 460 570										
STEWART, FREDERICK D. & MARGARET A. 2524 S. 12TH ST. IRONTON, OHIO 45638-0000 VOL 416 PG 310 PARCEL-ID 36-137-0100.000	-00-00 1LOMBARD BLOCK 116 PT. 40 0 0000.00A RES USE CODE 510 1,460 6,690 8,150 HOMESITE VALUE LISTED BELOW 1,460 6,140 7,600										
NORTH, CHARLES L JR & SHEILA 2526 SO. 12TH ST IRONTON, OHIO VOL 340 PG 320 PARCEL-ID 36-137-0200.000	-00-00 2LOMBARD BLOCK 116 0000.00A RES USE CODE 510 1,900 7,150 9,050 HOMESITE VALUE LISTED BELOW 1,900 6,900 8,800										
KELLEY, RUTH & MAYME SARK 2528 SO. 12TH ST IRONTON, OHIO 45638 PARCEL-ID 36-137-0300.000	-00-00 3LOMBARD BLOCK 116 0000.00A RES USE CODE 510 1,900 7,700 9,600 HOMESITE VALUE LISTED BELOW 1,900 7,120 9,020										
CLARE, MARILOU 2536 SO. 12TH ST IRONTON, OHIO 45638 PARCEL-ID 36-137-0400.000	-00-00 4LOMBARD BLOCK 116 5 0000.00A RES USE CODE 510 3,800 7,710 11,510 HOMESITE VALUE LISTED BELOW										

TAX RATE 40.40
A/R RED FACTOR 15.4224
OTH RED FACTOR 13.8603

LAWRENCE
TAX DISTRICT 36-UPPER TWP-FOURTH WARD-IRONTON CORP-IRONTON S.D.

GENERAL TAX LIST AND DUPLICATE OF REAL AND PUBLIC UTILITY PROPERTY
COUNTY REAL ESTATE TAXES AND SPECIAL ASSESSMENTS

12/23/96

TAX YEAR 1996
INTEREST RATE

OWNER'S NAME MAILING ADDRESS	DESCRIPTION			TAXES CHARGED	DECEMBER TAXES	PENALTY	JUNE TAXES	PENALTY	TOTAL DELINQUENT	C. D. DATE	MEMO
	LAND	IMPROVEMENTS	TOTAL VALUE								
	3,800	7,710	11,510								
MOLTER, ETHEL J. LIFE ESTATE 2538 SO. 12TH ST IRONTON, OHIO 45638 VOL 479 PG 130 PARCEL-ID 36-137-0500.000	-00-00 6LOMBARD BLOCK 116 0000.00A RES USE CODE 510 1,900 7,910 9,810 HOMESITE VALUE LISTED BELOW 1,900 7,460 9,360										
MOLTER, ETHEL J. LIFE ESTATE 2538 SO. 12TH ST IRONTON, OHIO 45638 VOL 479 PG 130 PARCEL-ID 36-137-0600.000	-00-00 7LOMBARD BLOCK 116 0000.00A RES USE CODE 500 1,300 00 1,300										
DILLEY, LUTHER C & IRMA 2554 SO. 12TH ST IRONTON, OHIO 45638 VOL 500 PG 239 PARCEL-ID 36-137-0700.000	-00-00 8LOMBARD BLOCK 116 0000.00A RES USE CODE 500 1,300 00 1,300										
DILLEY, LUTHER C & IRMA 2554 SO. 12TH ST IRONTON, OHIO 45638 VOL 500 PG 239 PARCEL-ID 36-137-0800.000	-00-00 9LOMBARD BLOCK 116 0000.00A RES USE CODE 510 2,080 19,460 21,540 HOMESITE VALUE LISTED BELOW 2,080 10,590 12,670										
MALONE, RONALD E. & SHELBY J. 14003 LOOKOUT WAY SEMINOLE, FLA. 33776 PARCEL-ID 36-137-0900.000	-00-00 10LOMBARD BLOCK 116 0000.00A COM USE CODE 401 2,310 36,200 38,510										
MALONE, RONALD E. & SHELBY J. 14003 LOOKOUT WAY SEMINOLE, FLA. 33776 PARCEL-ID 36-137-1000.000	-00-00 11LOMBARD BLOCK 116 0000.00A COM USE CODE 401 2,310 12,070 14,380										
MALONE, RONALD E. & SHELBY J. 14003 LOOKOUT WAY SEMINOLE, FLA. 33776 PARCEL-ID 36-137-1100.000	-00-00 12LOMBARD BLOCK 116 0000.00A COM USE CODE 401 2,310 12,070 14,380										
NANCE, WILLIAM L. & KAREN S. 2535 SO. 11TH. ST. IRONTON, OHIO 45638 VOL 590 PG 218 PARCEL-ID 36-137-1200.000	-00-00 13LOMBARD BLOCK 116 0000.00A RES USE CODE 500 00 00 00										
10-21-96 TRNSF TO 36-137-1200.000 PRATT, BERKLEY H & LOTTIE											

DAYTON LEGAL BLANK INC 60388

TAX RATE 40.40
A/R RED FACTOR 15.4224
OTH RED FACTOR 13.8603

LAWRENCE
TAX DISTRICT 36-UPPER TWP-FOURTH WARD-IRONTON CORP-IRONTON S.D.

GENERAL TAX LIST AND DUPLICATE OF REAL AND PUBLIC UTILITY PROPERTY
COUNTY REAL ESTATE TAXES AND SPECIAL ASSESSMENTS

12/23/96

TAX YEAR 1996
INTEREST RATE
PAGE NO 6709

OWNER'S NAME MAILING ADDRESS	DESCRIPTION			TAXES CHARGED	DECEMBER TAXES	PENALTY	JUNE TAXES	PENALTY	TOTAL DELINQUENT	C. D. DATE	MEMO
	LAND	IMPROVEMENTS	TOTAL VALUE								
PRATT, BERKLEY H & LOTTIE M 2535 SO. 11TH. ST. IRONTON, OHIO 45638 VOL 614 PG 563 PARCEL-ID 36-137-1200.000	-00-00 13LOMBARD BLOCK 116 0000.00A RES USE CODE 500 1,300	00	1,300								
10-21-96 TRNSF FROM 36-137-1200.000 NANCE, WILLIAM L. & KAREN											
NANCE, WILLIAM L. & KAREN S. 2535 SO. 11TH. ST. IRONTON, OHIO 45638 VOL 590 PG 218 PARCEL-ID 36-137-1300.000	-00-00 14LOMBARD BLOCK 116 0000.00A RES USE CODE 510 00	00	00								
10-21-96 TRNSF TO 36-137-1300.000 PRATT, BERKLEY H & LOTTIE											
PRATT, BERKLEY H & LOTTIE M 2535 SO. 11TH. ST. IRONTON, OHIO 45638 VOL 614 PG 563 PARCEL-ID 36-137-1300.000	-00-00 14LOMBARD BLOCK 116 0000.00A RES USE CODE 510 2,180	27,180	29,360								
10-21-96 TRNSF FROM 36-137-1300.000 NANCE, WILLIAM L. & KAREN											
KRATZENBERG, KATHY J P.O. BOX 786 IRONTON, OHIO 45638 VOL 572 PG 757 PARCEL-ID 36-137-1400.000	-00-00 15LOMBARD BLOCK 116 0000.00A RES USE CODE 510 1,820	38,610	40,430								
KRATZENBERG, KATHY J P.O. BOX 786 IRONTON, OHIO 45638-000 VOL 572 PG 757 PARCEL-ID 36-137-1500.000	-00-00 16LOMBARD BLOCK 116 0000.00A RES USE CODE 500 1,300	00	1,300								
KRATZENBERG, KATHY J P.O. BOX 786 IRONTON, OHIO 45638-000 VOL 572 PG 757 PARCEL-ID 36-137-1600.000	-00-00 17LOMBARD BLOCK 116 0000.00A RES USE CODE 500 1,300	00	1,300								
MOORE, EMMETT G. JR. 2527 S 11TH STREET IRONTON, OHIO 45638 VOL 548 PG 273 PARCEL-ID 36-137-1700.000	-00-00 18 LOMBARD BLOCK 116 0000.00A RES USE CODE 510 2,080	21,060	23,140								
MOORE, EMMETT G. JR. 2527 S 11TH STREET IRONTON, OHIO 45638 VOL 548 PG 273 PARCEL-ID 36-137-1701.000	-00-00 PART VACATED POPLAR ALLEY 8X132 ADJ. LOT 18 BLOC K 0000.00A RES USE CODE 500 350	00	350								

TAX RATE 40.40
A/R RED FACTOR 15.4224
OTH RED FACTOR 13.8603

LAWRENCE
TAX DISTRICT 36-UPPER TWP-FOURTH WARD-IRONTON CORP-IRONTON S.D.

GENERAL TAX LIST AND DUPLICATE OF REAL AND PUBLIC UTILITY PROPERTY
COUNTY REAL ESTATE TAXES AND SPECIAL ASSESSMENTS

12/23/96

TAX YEAR 1996
INTEREST RATE
PAGE NO 6710

OWNER'S NAME MAILING ADDRESS	DESCRIPTION			TAXES CHARGED	DECEMBER TAXES	PENALTY	JUNE TAXES	PENALTY	TOTAL DELINQUENT	C. D. DATE	MEMO
	LAND	IMPROVEMENTS	TOTAL VALUE								
MCDANIELS, MICHAEL C. 2502 SOUTH 12TH STREET IRONTON, OHIO 45638 VOL 577 PG 216 PARCEL-ID 36-138-0100.000	-00-00 1 LOMBARD BL 117 WHOLE 20 OFF N END 2 RES USE CODE 510 2,380 HOMESITE VALUE LISTED BELOW 2,380	10,050 10,050	12,430 12,430								
TOMPERT, FRANCES 2506 SO 12TH ST IRONTON, OHIO 45638 VOL 574 PG 183 PARCEL-ID 36-138-0200.000	-00-00 2LOMBARD BL 117 10 OFF S SIDE WHOLE 3 0000.00A RES USE CODE 510 2,380 HOMESITE VALUE LISTED BELOW 2,380	9,500 9,500	11,880 11,880								
SCHWAB, WILLIAM B. AND KIMBERLY L. 2510 SO. 12TH ST IRONTON, OHIO 45638 VOL 544 PG 743 PARCEL-ID 36-138-0300.000	-00-00 4LOMBARD BL 117 WHOLE N 1/2 5 0000.00A RES USE CODE 510 2,850	12,050	14,900								
BELL, HELEN L 2516 SO. 12TH ST IRONTON, OHIO 45638 VOL 207 PG 190 PARCEL-ID 36-138-0400.000	-00-00 5LOMBARD BL 117 S 1/2 WHOLE 6 0000.00A RES USE CODE 510 2,850 HOMESITE VALUE LISTED BELOW 2,850	10,660 10,660	13,510 13,510	9/3/97 res. life est. B. Howard Bell							
RUNYON, GRADY & LINDA JEAN 006 C/O F. A. R. E. TAX SERVICE 17187 NO. LAUREL PK. DR. SUITE 437 LIVONIA, MI 48152 VOL 457 PG 485 PARCEL-ID 36-138-0500.000	-00-00 7LOMBARD BLOCK 117 8 0000.00A RES USE CODE 510 3,800 HOMESITE VALUE LISTED BELOW 3,800	8,840 8,840	12,640 12,640								
AKERS, MICHAEL 218 PVT DR 473 IRONTON, OHIO 45638 VOL 522 PG 624 PARCEL-ID 36-138-0600.000	-00-00 9 LOMBARD BLOCK 117 & S 1/2 LOT 10 S 1/2 1 0000.00A RES USE CODE 510 2,000 HOMESITE VALUE LISTED BELOW 2,000	11,280 11,280	13,280 13,280								
AKERS, MICHAEL 218 PVT DR 473 IRONTON, OHIO 45638-000 VOL 522 PG 624 PARCEL-ID 36-138-0601.000	-00-00 PART VAC POPLAR ALLEY 8FTX132FT ADJ LOT 9 LOMBARD 0000.00A RES USE CODE 500 350	00	350								
BARNES, PAUL W 2521 SO. 11TH ST IRONTON, OHIO 45638 VOL 207 PG 199 PARCEL-ID 36-138-0700.000	-00-00 10LOMBARD BL 117 N 1/2 S 1/2 1 0000.00A RES USE CODE 510 1,900 HOMESITE VALUE LISTED BELOW 1,900	9,420 8,790	11,320 10,690								

DAYTON LEGAL BLANK INC 60388

TAX RATE 40.40
A/R RED FACTOR 15.4224
OTH RED FACTOR 13.8603

LAWRENCE
TAX DISTRICT

GENERAL TAX LIST AND DUPLICATE OF REAL AND PUBLIC UTILITY PROPERTY
COUNTY REAL ESTATE TAXES AND SPECIAL ASSESSMENTS

36-UPPER TWP-FOURTH WARD-IRONTON CORP-IRONTON S.D.

12/23/96

TAX YEAR 1996
INTEREST RATE
PAGE NO 6711

OWNER'S NAME MAILING ADDRESS	DESCRIPTION			TAXES CHARGED	DECEMBER TAXES	PENALTY	JUNE TAXES	PENALTY	TOTAL DELINQUENT	C. D. DATE	MEMO
	LAND	IMPROVEMENTS	TOTAL VALUE								
MALONE, RONALD L & MALONE, RAL PH DONALD 2511 S. 11TH ST IRONTON, OHIO 45638 VOL 589 PG 264 PARCEL-ID 36-138-0800.000	-00-00 11LOMBARD BLOCK 117 N 1/2 0000.00A RES USE CODE 500 860 00 860			8/7/97 AP Ronald L. + Ralph Donald Malone							
MALONE, RALPH LIFE EST RONALD L & RALPH DONALD MALONE REM 2511 S. 11TH ST IRONTON, OHIO 45638 VOL 589 PG 264 PARCEL-ID 36-138-0900.000	-00-00 12LOMBARD BLOCK 117 0000.00A RES USE CODE 510 2,080 16,060 18,140 HOMESITE VALUE LISTED BELOW 2,080 16,060 18,140			Same							
COBURN, RICHARD E & PATRICIA A LANE 2511 SO 11TH ST IRONTON, OHIO 45638 VOL 589 PG 266 PARCEL-ID 36-138-1000.000	-00-00 13LOMBARD BLOCK 117 0000.00A RES USE CODE 510 1,900 10,480 12,380 HOMESITE VALUE LISTED BELOW 1,900 10,480 12,380										
SAUNDERS, NINA J LIFE ESTATE 2507 SO. 11TH ST IRONTON, OHIO 45638 VOL 604 PG 104 PARCEL-ID 36-138-1100.000	-00-00 LOT 14 LOMBARD & S. 10' OF LOT 15 BLOCK 1 1 0000.50A RES USE CODE 510 2,380 8,350 10,730 HOMESITE VALUE LISTED BELOW 2,380 7,950 10,330										
CAIN, JESSE JR & KATHY J 022 C/O TRANSAMERICA REAL ESTATE TAX SERVICE 1105 SCHROCK RD SUITE 437 COLUMBUS, OHIO 43229 VOL 574 PG 194 PARCEL-ID 36-138-1200.000	00-00 15 LOMBARD 20 OFF N SIDE & WHOLE 16 BLOCK 117 RES USE CODE 510 2,600 19,740 22,340 HOMESITE VALUE LISTED BELOW 2,600 19,740 22,340										
COMPLIMENT, MICHAEL & WEBB, TINA C/O LAWRENCE FEDERAL 2424 S. 12TH ST. IRONTON, OHIO 45638 VOL 458 PG 458 PARCEL-ID 36-138-1400.000	-00-00 1LOMBARD BLOCK 118 0000.00A RES USE CODE 510 2,190 11,330 13,520 HOMESITE VALUE LISTED BELOW 2,190 11,330 13,520										
RAPP, DARLINE 2426 SO. 12TH ST. IRONTON, OHIO 45638 VOL 509 PG 101 PARCEL-ID 36-138-1500.000	-00-00 2LOMBARD BLOCK 118 0000.00A RES USE CODE 510 2,190 11,950 14,140 HOMESITE VALUE LISTED BELOW 2,190 11,950 14,140										
RAPP, DARLINE 2426 SOUTH 12TH STREET IRONTON, OHIO 45638 VOL 509 PG 101 PARCEL-ID 36-138-1600.000	-00-00 3LOMBARD BLOCK 118 N 1/2 0000.00A RES USE CODE 500 700 00 700										

TAX RATE 40.40
A/R RED FACTOR 15.4224
OTH RED FACTOR 13.8603

LAWRENCE
TAX DISTRICT

GENERAL TAX LIST AND DUPLICATE OF REAL AND PUBLIC UTILITY PROPERTY
COUNTY REAL ESTATE TAXES AND SPECIAL ASSESSMENTS

36-UPPER TWP-FOURTH WARD-IRONTON CORP-IRONTON S.D.

12/23/96

TAX YEAR 1996
INTEREST RATE
PAGE NO 6712

OWNER'S NAME MAILING ADDRESS	DESCRIPTION			TAXES CHARGED	DECEMBER TAXES	PENALTY	JUNE TAXES	PENALTY	TOTAL DELINQUENT	C. D. DATE	MEMO
	LAND	IMPROVEMENTS	TOTAL VALUE								
THE FIRST BAPTIST CHURCH OF IRONTON 5TH & VERNON ST IRONTON, OHIO 45638 VOL 585 PG 413 PARCEL-ID 36-138-1700.000	S 1/2 3, WHOLE 4, N 1/2 5 LOMBARD BLOCK 118 RES USE CODE 510 4,790 22,410 27,200 HOMESITE VALUE LISTED BELOW 4,790 22,410 27,200										
BERGER, CARL WALTER & MERILYNN S CYRUS 2440 SOUTH 12TH ST IRONTON, OHIO 45638 VOL 568 PG 800 PARCEL-ID 36-138-1800.000	-00-00 5LOMBARD BLOCK 118 S 1/2 W H 0000.00A RES USE CODE 510 5,490 9,620 15,110 HOMESITE VALUE LISTED BELOW 5,490 5,750 11,240										
BARNETT, HAROLD E & SHELIA 2441 SO 11TH ST IRONTON, OHIO 45638 VOL 579 PG 606 PARCEL-ID 36-139-0100.000	00-00 8 LOMBARD BLOCK 118 WHOL E S 1/2 LOT 9 RES USE CODE 510 2,850 8,600 11,450 HOMESITE VALUE LISTED BELOW 2,850 8,600 11,450			4th Ct. 8-13-97 Sheila Barnett							
DELAWDER, FRANCES E. 021 C/O BUSINESS COMPUTER SYSTEMS REALTY TAX SERVICES 9700 ROCKSIDE RD. #150 VALLEY VIEW, OHIO 44125 VOL 579 PG 751 PARCEL-ID 36-139-0200.000	-00-00 9LOMBARD BLOCK 118 N 1/2 0000.00A RES USE CODE 500 610 00 610										
DELAWDER, FRANCES E. 021 C/O BUSINESS COMPUTER SYSTEMS REALTY TAX SERVICES 9700 ROCKSIDE RD. #150 VALLEY VIEW, OHIO 44125 VOL 579 PG 751 PARCEL-ID 36-139-0300.000	-00-00 10LOMBARD BLOCK 118 0000.00A RES USE CODE 510 1,730 4,470 6,200 HOMESITE VALUE LISTED BELOW 1,730 4,210 5,940										
SMITH, MARGARET M 2435 SO 11TH ST IRONTON OHIO 45638 VOL 574 PG 74 PARCEL-ID 36-139-0400.000	-00-00 11LOMBARD BLOCK 118 0000.00A RES USE CODE 510 2,190 6,310 8,500 HOMESITE VALUE LISTED BELOW 2,190 6,310 8,500			Wirth? John David Mahney							
FRALEY, HILDRETH BEATRICE 2431 S. 11TH ST. IRONTON, OH. 45638-000 VOL 465 PG 121 PARCEL-ID 36-139-0500.000	-00-00 12LOMBARD BLOCK 118 0000.00A RES USE CODE 510 1,730 4,840 6,570 HOMESITE VALUE LISTED BELOW 1,730 4,840 6,570										
MINARD, JOHN D. & KATHY SUE 2429 SO. 11TH ST	-00-00 13LOMBARD BLOCK 118										

DAYTON LEGAL BLANK INC 60388

TAX RATE 48.40
A/R RED FACTOR 15.4224
OTH RED FACTOR 13.8603

LAWRENCE
TAX DISTRICT 36-UPPER TWP-FOURTH WARD-IRONTON CORP-IRONTON S.D.

GENERAL TAX LIST AND DUPLICATE OF REAL AND PUBLIC UTILITY PROPERTY
COUNTY REAL ESTATE TAXES AND SPECIAL ASSESSMENTS

12/23/96

TAX YEAR 1996
INTEREST RATE
PAGE NO 6713

OWNER'S NAME MAILING ADDRESS	DESCRIPTION			TAXES CHARGED	DECEMBER TAXES	PENALTY	JUNE TAXES	PENALTY	TOTAL DELINQUENT	C. D. DATE	MEMO
	LAND	IMPROVEMENTS	TOTAL VALUE								
IRONTON, OHIO 45638 VOL 472 PG 18 PARCEL-ID 36-139-0600.000	0000.00A	RES USE CODE 510									
	1,730	3,350	5,080								
	HOMESITE VALUE LISTED BELOW										
	1,730	3,350	5,080								
FIRST CHRISTIAN BAPTISH CHURCH IRONTON, OHIO VOL 228 PG 519 PARCEL-ID 36-139-0700.000	-00-00 14LOMBARD BLOCK 118										
	0000.00A	EXM USE CODE 685									
	2,310	14,230	16,540								
FIRST CHRISTIAN BAPTIST CH. TR 2425 SOUTH 11TH ST. IRONTON, OHIO 45638 PARCEL-ID 36-139-0710.000	-00-00 14 LOMBARD BL 118 FOR SPECIAL ASSESSM										
	E 0000.00A	RES USE CODE 500									
	00	00	00								
HANDLEY, JEFFREY & MARY JANE 2408 SO. 12TH ST IRONTON, OHIO 45638 VOL 391 PG 642 PARCEL-ID 36-139-0900.000	-00-00 LOMBARD BLOCK 119 LOT 3 WHOLE & PT LOT										
	2 0000.00A	RES USE CODE 510									
	3,600	18,630	22,230								
	HOMESITE VALUE LISTED BELOW										
	3,600	18,630	22,230								
HARPER, CLARENCE & MARY L. 1120 PLEASANT IRONTON, OHIO 45638 VOL 411 PG 317 PARCEL-ID 36-139-0901.000	-00-00 LOMBARD BL 119 LOT 1 & PT LOT 2										
	0000.00A	RES USE CODE 510									
	2,110	24,300	26,410								
	HOMESITE VALUE LISTED BELOW										
	2,110	24,300	26,410								
KOERPER, JUNE STEVENSON 2414 S. 12TH ST IRONTON, OHIO 45638 VOL 433 PG 648 PARCEL-ID 36-139-1000.000	-00-00 4LOMBARD BLOCK 119 5										
	0000.00A	RES USE CODE 510									
	4,790	21,280	26,070								
	HOMESITE VALUE LISTED BELOW										
	4,790	17,560	22,350								
NIXON, LONNIE G. & WENDY L. 002 1506 SO 11TH ST IRONTON, OHIO 45638 VOL 611 PG 227 PARCEL-ID 36-139-1100.000	-00-00 7 LOMBARD BLOCK 119 7										
	0000.00A	RES USE CODE 510									
	2,190	7,320	9,510								
	HOMESITE VALUE LISTED BELOW										
	2,190	7,320	9,510								
06-28-96 TRNSF FROM 36-139-1100.000 MCKEE, BETTY											
MCKEE, BETTY 002 2420 SO. 12TH ST. IRONTON, OHIO 45638 VOL 325 PG 78 PARCEL-ID 36-139-1100.000	-00-00 7 LOMBARD BLOCK 119 7										
	0000.00A	RES USE CODE 510									
	00	00	00								
06-28-96 TRNSF TO 36-139-1100.000 NIXON, LONNIE G. & WENDY											

2420 S. 12th St
Ironton, O
9-17-97
Kenneth & Iva Wireman

TAX RATE 48.40
A/R RED FACTOR 15.4224
OTH RED FACTOR 13.8603

LAWRENCE
TAX DISTRICT 36-UPPER TWP-FOURTH WARD-IRONTON CORP-IRONTON S.D.

GENERAL TAX LIST AND DUPLICATE OF REAL AND PUBLIC UTILITY PROPERTY
COUNTY REAL ESTATE TAXES AND SPECIAL ASSESSMENTS

12/23/96

TAX YEAR 1996
INTEREST RATE
PAGE NO 6714

OWNER'S NAME MAILING ADDRESS	DESCRIPTION			TAXES CHARGED	DECEMBER TAXES	PENALTY	JUNE TAXES	PENALTY	TOTAL DELINQUENT	C. D. DATE	MEMO
	LAND	IMPROVEMENTS	TOTAL VALUE								
DICKESS, MICHAEL LEE & DEBORAH 2418 S. 12TH ST. IRONTON, OHIO 45638-000 VOL 436 PG 605 PARCEL-ID 36-139-1101.000	-00-00 6 LOMBARD BLOCK 119										
	0000.00A	RES USE CODE 510									
	2,390	30,910	33,300								
	HOMESITE VALUE LISTED BELOW										
	2,390	26,750	29,140								
WILSON, ELIZABETH M. 2419 1/2 SO. 11TH ST IRONTON, OHIO 45638 VOL 236 PG 32 PARCEL-ID 36-139-1200.000	-00-00 8LOMBARD BLOCK 119 WHOLE S										
	0000.00A	RES USE CODE 510									
	2,850	9,170	12,020								
	HOMESITE VALUE LISTED BELOW										
	2,850	9,170	12,020								
DEPRIEST, PEARL JR. 2411 SO. 11TH ST IRONTON, OHIO 45638 VOL 463 PG 730 PARCEL-ID 36-139-1300.000	-00-00 9LOMBARD BL 119 N 1/2 WHOLE S 1/2 & PT. L LANG LA										
	N 0000.01A	RES USE CODE 510									
	3,800	10,710	14,510								
	HOMESITE VALUE LISTED BELOW										
	3,800	10,030	13,830								
SHAFER, JOHN W & PHYLLIS A 2407 SO. 11TH ST IRONTON, OHIO 45638 VOL 427 PG 501 PARCEL-ID 36-139-1400.000	-00-00 11LOMBARD BL 119 N 1/2 WHOLE										
	1 0000.00A	RES USE CODE 500									
	610	00	610								
HANDLEY, JEFFREY & MARY JANE 2408 S. 12TH ST IRONTON, OHIO 45638 VOL 391 PG 642 PARCEL-ID 36-139-1500.000	-00-00 PT LANG FROM OSAGE AL TO 12TH & PLEASANT LESS LO										
	T 0000.00A	RES USE CODE 500									
	110	00	110								
HARPER, CLARENCE & MARY L. 1120 PLEASANT IRONTON, OHIO 45638 VOL 411 PG 317 PARCEL-ID 36-139-1501.000	-00-00 PT LANG LN FROM OSAGE AL TO 12TH & PLEASANT LOT 1 &										
	0000.00A	RES USE CODE 500									
	980	00	980								
IRONTON OHIO, THE CITY OF A MUNICIPAL CORP. MEMORIAL BLDG. IRONTON, OHIO VOL 455 PG 338 PARCEL-ID 36-139-1700.000	-00-00 LOMBARD BLOCK 121 FRAC										
	0000.00A	EXM USE CODE 640									
	3,260	00	3,260								
CITY OF IRONTON 4TH & RAILROAD IRONTON, OHIO 45638-000 PARCEL-ID 36-139-1710.000	-00-00 LOMBARD BL 121 FOR SPECIAL ASSESSMENT ONLY										
	0000.00A	COM USE CODE 400									
	00	00	00								
THE CITY OF IRONTON, OHIO A MSA ONLY											

DAYTON LEGAL BLANK INC 60388

TAX RATE 80.40
A/R RED FACTOR 15.4224
OTH RED FACTOR 13.8603

LAWRENCE
TAX DISTRICT 36-UPPER TWP-FOURTH WARD-IRONTON CORP-IRONTON S.D.

GENERAL TAX LIST AND DUPLICATE OF REAL AND PUBLIC UTILITY PROPERTY
COUNTY REAL ESTATE TAXES AND SPECIAL ASSESSMENTS

TAX YEAR 1996
INTEREST RATE
12/23/96 PAGE NO 6715

OWNER'S NAME MAILING ADDRESS	DESCRIPTION			TAXES CHARGED	DECEMBER TAXES	PENALTY	JUNE TAXES	PENALTY	TOTAL DELINQUENT	C. D. DATE	MEMO
	LAND	IMPROVEMENTS	TOTAL VALUE								
UNICIPAL CORP. MEMORIAL BLDG. IRONTON, OHIO 45638 SPECIAL ASSESSMENT ONLY PARCEL-ID 36-139-1720.000		RES USE CODE	500 00								
	00	00	00								
MUTH LUMBER COMPANY INC. 1301 ADAMS LANE P.O. BOX 498 IRONTON, OHIO 45638 VOL 526 PG 768 PARCEL-ID 36-139-1800.000	-00-00 1LOMBARD BLOCK 122 0000.00A	IND USE CODE	300								
	110	00	110								
MUTH LUMBER COMPANY INC 12TH & LORRAINE IRONTON, OH 45638 ABATEMENT 89-99 PARCEL-ID 36-139-1800.333	ABATEMENT 1989-1999	ABT USE CODE	700								
	110	00	110								
MUTH LUMBER COMPANY INC. 1301 ADAMS LANE P.O. BOX 498 IRONTON, OHIO 45638 VOL 526 PG 758 PARCEL-ID 36-140-0100.000	-00-00 2LOMBARD BLOCK 122 0000.00A	IND USE CODE	300								
	110	00	110								
MUTH LUMBER COMPANY INC 12TH & LORRAINE IRONTON, OH 45638 ABATEMENT 89-99 PARCEL-ID 36-140-0100.333	ABATEMENT 89-99	ABT USE CODE	700								
	110	00	110								
MUTH LUMBER COMPANY INC. 1301 ADAMS LANE P.O. BOX 498 IRONTON, OHIO 45638 VOL 526 PG 768 PARCEL-ID 36-140-0200.000	-00-00 3LOMBARD BLOCK 122 0000.00A	IND USE CODE	300								
	110	00	110								
MUTH LUMBER COMPANY INC 12TH & LORRAINE IRONTON, OH 45638 ABATEMENT 89-99 PARCEL-ID 36-140-0200.333	ABATEMENT 89-99	ABT USE CODE	700								
	110	00	110								
MUTH LUMBER COMPANY INC. 1301 ADAMS LANE P.O. BOX 498 IRONTON, OHIO 45638 VOL 526 PG 768 PARCEL-ID 36-140-0300.000	-00-00 4LOMBARD BLOCK 122 0000.00A	IND USE CODE	300								
	120	00	120								
MUTH LUMBER COMPANY INC 12TH & LORAINE IRONTON, OH 45638 ABATEMENT 89-99 PARCEL-ID 36-140-0300.333	ABATEMENT 89-99	ABT USE CODE	700								
	120	00	120								
MASSIE, BRENTON C. & JANET R. 2903 S. 12TH ST. IRONTON, OHIO 45638-000 VOL 609 PG 28	7, 8, 12, 13, 14 LOMBARD BLK 1 22 WHOLE N PT 9, 10, 11	RES USE CODE	510								

TAX RATE 80.40
A/R RED FACTOR 15.4224
OTH RED FACTOR 13.8603

LAWRENCE
TAX DISTRICT 36-UPPER TWP-FOURTH WARD-IRONTON CORP-IRONTON S.D.

GENERAL TAX LIST AND DUPLICATE OF REAL AND PUBLIC UTILITY PROPERTY
COUNTY REAL ESTATE TAXES AND SPECIAL ASSESSMENTS

TAX YEAR 1996
INTEREST RATE
12/23/96 PAGE NO 6716

OWNER'S NAME MAILING ADDRESS	DESCRIPTION			TAXES CHARGED	DECEMBER TAXES	PENALTY	JUNE TAXES	PENALTY	TOTAL DELINQUENT	C. D. DATE	MEMO
	LAND	IMPROVEMENTS	TOTAL VALUE								
PARCEL-ID 36-140-0400.000	8,600	37,640	46,240								
	HOMESITE VALUE LISTED BELOW										
	8,600	37,640	46,240								
04-23-96 TRNSF FROM 36-140-0400.000 DALTON, DELORES JEAN											
DALTON, DELORES JEAN 2903 S. 12TH ST. IRONTON, OHIO 45638-000 VOL 588 PG 227 PARCEL-ID 36-140-0400.000	7, 8, 12, 13, 14 LOMBARD BLK 1 22 WHOLE N PT 9, 10, 11	RES USE CODE	510 00								
04-23-96 TRNSF TO 36-140-0400.000 MASSIE, BRENTON C. & JANE											
DALTON, DELORES JEAN 2903 SO 12TH ST IRONTON, OHIO 45638 VOL 588 PG 227 PARCEL-ID 36-140-0500.000	-00-00 9ST HY EA PAR NO 75 S PT ST HY EA PA NO 75A S PT BL 1 0000.00A	EXM USE CODE	610 00								
04-23-96 TRNSF TO 36-140-0500.000 MASSIE, BRENTON C. & JANE											
MASSIE, BRENTON C. & JANET R. 2903 SO 12TH ST IRONTON, OHIO 45638 VOL 609 PG 28 PARCEL-ID 36-140-0500.000	-00-00 9ST HY EA PAR NO 75 S PT ST HY EA PA NO 75A S PT BL 1 0000.00A	EXM USE CODE	610 00								
04-23-96 TRNSF FROM 36-140-0500.000 DALTON, DELORES JEAN											
MUTH LUMBER COMPANY INC. 1301 ADAMS LANE P.O. BOX 498 IRONTON, OHIO 45638 VOL 526 PG 768 PARCEL-ID 36-140-0600.000	-00-00 17LOMBARD BLOCK 122 0000.00A	IND USE CODE	300 00								
MUTH LUMBER COMPANY INC 12TH & LORRAINE IRONTON, OH 45638 ABATEMENT 89-99 PARCEL-ID 36-140-0600.333	ABATEMENT 89-99	ABT USE CODE	700 00								
MUTH LUMBER COMPANY INC. 1301 ADAMS LANE P.O. BOX 498 IRONTON,OHIO 45638 VOL 526 PG 768 PARCEL-ID 36-140-0700.000	-00-00 18LOMBARD BLOCK 122 0000.00A	IND USE CODE	300 00								
MUTH LUMBER COMPANY INC 12TH & LORRAINE IRONTON, OH 45638 ABATEMENT 89-99 PARCEL-ID 36-140-0700.333	ABATEMENT 89-99	ABT USE CODE	700 00								
MUTH LUMBER COMPANY INC. 1301 ADAMS LANE P.O.BOX 498	-00-00 19LOMBARD BLOCK 122 0000.00A	IND USE CODE	300								

DAYTON LEGAL BLANK INC 60388

TAX RATE 40.40
A/R RED FACTOR 15.4224
OTH RED FACTOR 13.8603

LAWRENCE
TAX DISTRICT 36-UPPER TWP-FOURTH WARD-IRONTON CORP-IRONTON S.D.

GENERAL TAX LIST AND DUPLICATE OF REAL AND PUBLIC UTILITY PROPERTY
COUNTY REAL ESTATE TAXES AND SPECIAL ASSESSMENTS

TAX YEAR 1996
INTEREST RATE
12/23/96 PAGE NO 6717

OWNER'S NAME MAILING ADDRESS	DESCRIPTION			TAXES CHARGED	DECEMBER TAXES	PENALTY	JUNE TAXES	PENALTY	TOTAL DELINQUENT	C. D. DATE	MEMO
	LAND	IMPROVEMENTS	TOTAL VALUE								
IRONTON, OHIO 45638 PARCEL-ID 36-140-0800.000	110	00	110								
MUTH LUMBER COMPANY INC 12TH & LORRAINE IRONTON, OH 45638 ABATEMENT 89-99 PARCEL-ID 36-140-0800.333	ABATEMENT 89-99 110	ABT USE CODE 00	700 110								
MUTH LUMBER COMPANY INC. 1301 ADAMS LANE P.O. BOX 498 IRONTON, OHIO 45638 VOL 526 PG 768 PARCEL-ID 36-140-0900.000	-00-00 2LOMBARD BLOCK 122 0000.00A 150	IND USE CODE 00	300 150								
MUTH LUMBER COMPANY INC 12TH & LORRAINE IRONTON, OH 45638 ABATEMENT 89-99 PARCEL-ID 36-140-0900.333	ABATEMENT 89-99 150	ABT USE CODE 00	700 150								
MUTH LUMBER COMPANY INC. 1301 ADAMS LANE P.O. BOX 498 IRONTON, OHIO 45638 VOL 526 PG 768 PARCEL-ID 36-140-1000.000	-00-00 S1/2ASH. 12 TO 13 W1/ 213 ASH TO R/W 12 1/2 AL ASH T 0000.00A 960	IND USE CODE 00	300 960								
MUTH LUMBER COMPANY INC 12TH & LORRAINE IRONTON, OH 45638 ABATEMENT 89-99 PARCEL-ID 36-140-1000.333	ABATEMENT 89-99 960	ABT USE CODE 00	700 960								
MUTH LUMBER COMPANY INC. 1301 ADAMS LANE P.O. BOX 498 IRONTON,OHIO 45638 VOL 526 PG 768 PARCEL-ID 36-140-1200.000	-00-00 1-20 INCL. LOMBARD BL 123 L 0000.00A 2,130	IND USE CODE 00	& 1/2 A 300 2,130								
MUTH LUMBER COMPANY INC 12TH & LORRAINE IRONTON, OH 45638 ABATEMENT 89-99 PARCEL-ID 36-140-1200.333	ABATEMENT 89-99 2,130	ABT USE CODE 00	700 2,130								
MUTH LUMBER COMPANY INC. 1301 ADAMS LANE P.O. BOX 498 IRONTON, OHIO 45638 VOL 526 PG 768 PARCEL-ID 36-140-1300.000	-00-00 CU02 ASH FRM 12T013 S1/2 WY FRM12T013 W1/213 WY T O 0000.00A 640	IND USE CODE 00	300 640								
MUTH LUMBER COMPANY INC 12TH & LORRAINE IRONTON, OH 45638 ABATEMENT 89-99 PARCEL-ID 36-140-1300.333	ABATEMENT 89-99 640	ABT USE CODE 00	700 640								

TAX RATE 40.40
A/R RED FACTOR 15.4224
OTH RED FACTOR 13.8603

LAWRENCE
TAX DISTRICT 36-UPPER TWP-FOURTH WARD-IRONTON CORP-IRONTON S.D.

GENERAL TAX LIST AND DUPLICATE OF REAL AND PUBLIC UTILITY PROPERTY
COUNTY REAL ESTATE TAXES AND SPECIAL ASSESSMENTS

TAX YEAR 1996
INTEREST RATE
12/23/96 PAGE NO 6718

OWNER'S NAME MAILING ADDRESS	DESCRIPTION			TAXES CHARGED	DECEMBER TAXES	PENALTY	JUNE TAXES	PENALTY	TOTAL DELINQUENT	C. D. DATE	MEMO
	LAND	IMPROVEMENTS	TOTAL VALUE								
MUTH LUMBER COMPANY INC. 1301 ADAMS LANE P.O. BOX 498 IRONTON,OHIO 45638 VOL 526 PG 768 PARCEL-ID 36-140-1500.000	-00-00 1-20 INCL. LOMBARD BL 124 L 0000.00A 2,130	IND USE CODE 00	&1/2 AL 300 2,130								
MUTH LUMBER COMPANY INC 12TH & LORRAINE IRONTON, OH 45638 ABATEMENT 89-99 PARCEL-ID 36-140-1500.333	ABATEMENT 89-99 2,130	ABT USE CODE 00	700 2,130								
MUTH LUMBER COMPANY INC. 1301 ADAMS LANE P.O.BOX 493 IRONTON, OHIO 45638 VOL 526 PG 768 PARCEL-ID 36-140-1600.000	-00-00 N1/2 WY FM 12T013 W1/ 213 FM LAT TO WY MARSH ALLEY L A 0000.00A 1,750	IND USE CODE 00	300 1,750								
MUTH LUMBER COMPANY INC 12TH & LORRAINE IRONTON, OH 45638 ABATEMENT 89-99 PARCEL-ID 36-140-1600.333	ABATEMENT 89-99 1,750	ABT USE CODE 00	700 1,750								
DAVIDSON, JOHN & DORIS 1214 MCGOVNEY ST IRONTON, OHIO 45638 VOL 216 PG 453 PARCEL-ID 36-140-1800.000	-00-00 1LOMBARD BLOCK 125 0000.00A 1,900 HOMESITE VALUE LISTED BELOW 1,900	RES USE CODE 9,820 4,270	510 11,720 6,170		11/5/97 Doris Davidson						
DAVIDSON, JOHN & DORIS 1214 MC GOVNEY ST. IRONTON, OHIO 45638 VOL 216 PG 453 PARCEL-ID 36-141-0100.000	-00-00 2LOMBARD BLOCK 125 0000.00A 1,900	RES USE CODE 8,000	510 9,900		Same						
HALL, FREDA B. LIFE EST REM DA VID R. WEBB 2616 SO 13TH ST IRONTON, OHIO 45638 VOL 600 PG 585 PARCEL-ID 36-141-0200.000	-00-00 3LOMBARD BLOCK 125 0000.00A 1,730 HOMESITE VALUE LISTED BELOW 1,730	RES USE CODE 3,610 3,610	510 5,340 5,340								
RUSSELL, HARRY & JUANITA 404 BATHAN LANE IRONTON, OHIO 45638 VOL 547 PG 41 PARCEL-ID 36-141-0300.000	-00-00 4LOMBARD BLOCK 125 0000.00A 1,900	RES USE CODE 11,840	520 13,740								
BRUCE, JERRY PAUL SR. & ERMA J EAN 2620 S. 13TH ST. IRONTON, OHIO 45638-0000 VOL 535 PG 335 PARCEL-ID 36-141-0400.000	-00-00 5LOMBARD BLOCK 125 0000.00A 1,730 HOMESITE VALUE LISTED BELOW	RES USE CODE 4,430	510 6,160								

DAYTON LEGAL BLANK INC 80388

TAX RATE 40.40
A/R RED FACTOR 15.4224
OTH RED FACTOR 13.8603

LAWRENCE
TAX DISTRICT 36-UPPER TWP-FOURTH WARD-IRONTON CORP-IRONTON S.D.

GENERAL TAX LIST AND DUPLICATE OF REAL AND PUBLIC UTILITY PROPERTY
COUNTY REAL ESTATE TAXES AND SPECIAL ASSESSMENTS

12/23/96

TAX YEAR 1996
INTEREST RATE
PAGE NO 6719

OWNER'S NAME MAILING ADDRESS	DESCRIPTION			TAXES CHARGED	DECEMBER TAXES	PENALTY	JUNE TAXES	PENALTY	TOTAL DELINQUENT	C. D. DATE	MEMO
	LAND	IMPROVEMENTS	TOTAL VALUE								
	1,730	4,430	6,160								
LAMBERT, JOHN G. & JANE E. 2632 S. 13TH ST. IRONTON, OH. 45638 VOL 178 PG 576 PARCEL-ID 36-141-0500.000	-00-00 6LOMBARD BLOCK 125 0000.00A RES USE CODE 510 1,900 10,570 12,470 HOMESITE VALUE LISTED BELOW 1,900 10,360 12,260										
LAMBERT, JOHN G. & JANE E. 2632 S. 13TH ST. IRONTON, OH. 45638 VOL 178 PG 576 PARCEL-ID 36-141-0600.000	-00-00 7LOMBARD BLOCK 125 0000.00A RES USE CODE 500 1,300 00 1,300										
VINCELL, DONALD W. & BARBARA A . 2634 SO. 13TH. ST. IRONTON, OHIO 45638 VOL 542 PG 390 PARCEL-ID 36-141-0700.000	-00-00 8LOMBARD BLOCK 125 0000.00A RES USE CODE 500 1,730 00 1,730										
BROWNING, ELMER E. 1211 LATONIA STREET IRONTON, OHIO 45638 VOL 606 PG 569 PARCEL-ID 36-141-0800.000	LOT 9 LOMBARD BLK 125 20 X 132 RES USE CODE 500 860 00 860										
VINCELL, DONALD W. & BARBARA A . 2634 SO 13TH ST IRONTON, OHIO 45638 VOL 542 PG 390 PARCEL-ID 36-141-0800.001	LOT 9 LOMBARD BLK 125 N1/2 20 X 132 RES USE CODE 510 860 00 860										
VINCELL, DONALD W. & BARBARA A . 1915 SO 8TH ST IRONTON, OHIO 45638 PARCEL-ID 36-141-0800.333	ABATEMENT FOR PARCEL 36-141-08 00.001 FOR TAX YEARS 1993-2000 ABT USE CODE 710 00 18,510 18,510										
BROWNING, ELMER E. & PATRICIA L EVANS-BROWNING 1211 LATONIA STREET IRONTON, OHIO 45638 VOL 606 PG 569 PARCEL-ID 36-141-0900.000 03-05-96 TRNSF FROM 36-141-0900.000 BROWNING, ELMER E.	-00-00 10LOMBARD BLOCK 125 0000.00A RES USE CODE 510 1,560 22,990 24,550										
BROWNING, ELMER E. 1211 LATONIA STREET IRONTON, OHIO 45638 VOL 588 PG 339 PARCEL-ID 36-141-0900.000 03-05-96 TRNSF TO 36-141-0900.000 BROWNING, ELMER E. & PATR	-00-00 10LOMBARD BLOCK 125 0000.00A RES USE CODE 510 00 00 00										

TAX RATE 40.40
A/R RED FACTOR 15.4224
OTH RED FACTOR 13.8603

LAWRENCE
TAX DISTRICT 36-UPPER TWP-FOURTH WARD-IRONTON CORP-IRONTON S.D.

GENERAL TAX LIST AND DUPLICATE OF REAL AND PUBLIC UTILITY PROPERTY
COUNTY REAL ESTATE TAXES AND SPECIAL ASSESSMENTS

12/23/96

TAX YEAR 1996
INTEREST RATE
PAGE NO 6720

OWNER'S NAME MAILING ADDRESS	DESCRIPTION			TAXES CHARGED	DECEMBER TAXES	PENALTY	JUNE TAXES	PENALTY	TOTAL DELINQUENT	C. D. DATE	MEMO
	LAND	IMPROVEMENTS	TOTAL VALUE								
RODEHAVER, HOMER E & DORCTHY M 2639 S. 12TH ST. IRONTON, OHIO 45638 VOL 203 PG 109 PARCEL-ID 36-141-1000.000	-00-00 11LOMBARD BLOCK 125 12 0000.00A RES USE CODE 510 3,800 10,780 14,580 HOMESITE VALUE LISTED BELOW 3,800 10,280 14,080			Homer E. Rodehaver, Dana J. King, Rose C. Blankenship, Jimmie L. Rodehaver — From Plan Ring et-al pt C1, 10/02/97 Homer E. Rodehaver					10-2-97 Aff.		
CALL, STEVE 021 C/O BUSINESS COMPUTER SYSTEMS REALTY TAX SERVICES 9700 ROCKSIDE RD. #150 VALLEY VIEW, OHIO 44125 VOL 599 PG 166 PARCEL-ID 36-141-1100.000	-00-00 13LOMBARD BLOCK 125 0000.00A RES USE CODE 500 1,730 00 1,730										
CALL, STEVE 021 C/O BUSINESS COMPUTER SYSTEMS REALTY TAX SERVICES 9700 ROCKSIDE RD. #150 VALLEY VIEW, OHIO 44125 VOL 599 PG 166 PARCEL-ID 36-141-1200.000	-00-00 14LOMBARD BLOCK 125 0000.00A RES USE CODE 510 1,900 9,920 11,820 HOMESITE VALUE LISTED BELOW 1,900 9,560 11,460										
HAAS, PAUL H. 2623 SOUTH 12TH STREET IRONTON, OHIO 45638 VOL 556 PG 191 PARCEL-ID 36-141-1300.000	WHOLE 15 LOMBARD BL 125 S1/2 16 RES USE CODE 510 3,110 16,960 20,070										
HANEY, WILLIAM F. JR. & EDNA L IFE EST. 2619 SO. 12TH ST IRONTON, OHIO 45638 VOL 579 PG 625 PARCEL-ID 36-141-1400.000	16 N 1/2 & WHOLE 17 LOMBARD BL 125 RES USE CODE 510 2,850 7,690 10,540 HOMESITE VALUE LISTED BELOW 2,850 6,870 9,720										
HALL, LINDA KAY P. O. BOX 261 2617 SO 12TH ST IRONTON, OHIO 45638 VOL 594 PG 244 PARCEL-ID 36-141-1500.000	-00-00 18LOMBARD BLOCK 125 0000.00A RES USE CODE 510 1,730 4,730 6,460 HOMESITE VALUE LISTED BELOW 1,730 4,730 6,460										
SPARKS, WM H & MARY MAXINE 2603 SO. 12TH ST IRONTON, OHIO 45638 VOL 223 PG 478 PARCEL-ID 36-141-1600.000	-00-00 19LOMBARD BLOCK 125 0000.00A RES USE CODE 510 1,900 10,080 11,980 HOMESITE VALUE LISTED BELOW 1,900 10,080 11,980										
PIERCE, BENNY M. 2601 SO 12TH ST IRONTON, OHIO VOL 465 PG 182	-00-00 20LOMBARD BLOCK 125 0000.00A RES USE CODE 510										

DAYTON LEGAL BLANK INC 60388

TAX RATE 40.40
A/R RED FACTOR 15.4224
OTH RED FACTOR 13.8603

LAWRENCE
TAX DISTRICT 36-UPPER TWP-FOURTH WARD-IRONTON CORP-IRONTON S.D.

GENERAL TAX LIST AND DUPLICATE OF REAL AND PUBLIC UTILITY PROPERTY
COUNTY REAL ESTATE TAXES AND SPECIAL ASSESSMENTS

12/23/96

TAX YEAR 1996
INTEREST RATE
PAGE NO 6721

OWNER'S NAME MAILING ADDRESS	DESCRIPTION			TAXES CHARGED	DECEMBER TAXES	PENALTY	JUNE TAXES	PENALTY	TOTAL DELINQUENT	C. D. DATE	MEMO
	LAND	IMPROVEMENTS	TOTAL VALUE								
PARCEL-ID 36-141-1700.000	1,730	5,120	6,850								
	HOMESITE VALUE LISTED BELOW										
	1,730	5,120	6,850								
GRIFFITH, VIRGIL III 002 2520 SO 13TH ST IRONTON, OHIO 45638 VOL 600 PG 31 PARCEL-ID 36-142-0100.000	-00-00 N PT 30' MAR A X 140.5 ON POP A TRI E 0000.00A RES USE CODE 500 1,150 00 1,150										
NORRIS, MICHAEL L. & TERRIE 2529 S. 13TH ST. IRONTON, OHIO 45638 VOL 533 PG 553 PARCEL-ID 36-142-0101.000	-00-00 S. PT. 50' 0000.00A RES USE CODE 510 2,120 20,710 22,830 HOMESITE VALUE LISTED BELOW 2,120 20,710 22,830										
TRIPLETT, MERRILL C/O MERRIL TRIPLETT 1316 SHAWNEE TRAIL IRONTON, OHIO 45638 VOL 578 PG 223 PARCEL-ID 36-142-0200.000	-00-00 BLOMBARD BLOCK 126 PT 40 0 N 0000.00A RES USE CODE 500 1,470 00 1,470			see tibular The Merril Triplett Family Trust Agreement, Merril Triplett, Trustee-							
TRIPLETT, MERRILL 1316 SHAWNEE TRAIL IRONTON, OHIO 45638 VOL 578 PG 223 PARCEL-ID 36-142-0300.000	-00-00 BLOMBARD BL 126 PT S 40 ON MARS H 0000.00A RES USE CODE 510 1,630 10,090 11,720 HOMESITE VALUE LISTED BELOW 1,630 10,090 11,720			Same-							
ANDERSON, JOHN & LOIS L 2553 SO. 13TH ST IRONTON, OHIO 45638 VOL 591 PG 122 PARCEL-ID 36-142-0400.000	-00-00 BLOMBARD BL 126 146.63 ON MCGO V 0000.00A RES USE CODE 510 3,610 8,740 12,350 HOMESITE VALUE LISTED BELOW 3,610 8,280 11,890										
BELCHER, MICHAEL A. & TERESA C 022 C/O TRANSAMERICA REAL ESTATE TAX SERVICE 1105 SCHROCK RD SUITE 437 COLUMBUS, OHIO 43229 VOL 513 PG 563 PARCEL-ID 36-142-0500.000	-00-00 BLOMBARD BL 126 60 ON MARSH ALLEY X 80 ON 0000.00A RES USE CODE 510 2,150 8,890 11,040 HOMESITE VALUE LISTED BELOW 2,150 8,890 11,040										
JOHNSON, CHARLES SAMUEL & LIND 2537 SO. 13TH ST IRONTON, OHIO VOL 303 PG 313 PARCEL-ID 36-142-0600.000	-00-00 BLOMBARD BL 126 60 ON MARSH A X 80 DE E 0000.00A RES USE CODE 510 1,660 7,300 8,960 HOMESITE VALUE LISTED BELOW 1,660 7,300 8,960										
RICE, CHARLES & BESS 1306 NAVAJO TRAIL IRONTON, OHIO 45638	-00-00 10 LOMBARD BL. 126 0000.00A RES USE CODE 510										

TAX RATE 40.40
A/R RED FACTOR 15.4224
OTH RED FACTOR 13.8603

LAWRENCE
TAX DISTRICT 36-UPPER TWP-FOURTH WARD-IRONTON CORP-IRONTON S.D.

GENERAL TAX LIST AND DUPLICATE OF REAL AND PUBLIC UTILITY PROPERTY
COUNTY REAL ESTATE TAXES AND SPECIAL ASSESSMENTS

12/23/96

TAX YEAR 1996
INTEREST RATE
PAGE NO 6722

OWNER'S NAME MAILING ADDRESS	DESCRIPTION			TAXES CHARGED	DECEMBER TAXES	PENALTY	JUNE TAXES	PENALTY	TOTAL DELINQUENT	C. D. DATE	MEMO
	LAND	IMPROVEMENTS	TOTAL VALUE								
VOL 320 PG 534 PARCEL-ID 36-142-0700.000	1,730	4,840	6,570								
SWAIN, VERONICA LIFE ESTATE JU LIA ANN MITTENDORF ET AL REM 2547 S. 12TH ST IRONTON, OHIO 45638 VOL 575 PG 243 PARCEL-ID 36-142-0800.000	-00-00 11LOMBARD BLOCK 126 12 N SI D 0000.00A RES USE CODE 500 520 00 520										
HANNON, CLARENCE C 2549 SO. 12TH ST IRONTON, OHIO 45638 VO 594 PG 131 PARCEL-ID 36-142-0900.000	-00-00 11LOMBARD BLOCK 126 PT. 28 S 0000.00A RES USE CODE 510 1,210 5,040 6,250 HOMESITE VALUE LISTED BELOW 1,210 5,040 6,250										
SWAIN, VERONICA LIFE ESTATE JU LIA ANN MITTENDORF ETAL REM 2547 S. 12TH ST IRONTON, OHIO 45638 VOL 575 PG 243 PARCEL-ID 36-142-1000.000	-00-00 12LOMBARD BLOCK 126 0000.00A RES USE CODE 510 1,900 7,340 9,240 HOMESITE VALUE LISTED BELOW 1,900 7,340 9,240										
BEVINS, KEITH & KATHY 795 CO RD 44-S IRONTON, OHIO 45638 VOL 595 PG 205 PARCEL-ID 36-142-1100.000	-00-00 13LOMBARD BLOCK 126 0000.00A RES USE CODE 510 1,900 9,780 11,680 HOMESITE VALUE LISTED BELOW 1,900 9,780 11,680			WHP 71987 Karen R. Justice							
SHAFER, GEORGE S & LOUISE LIFE EST RE LELAND D SHAFER ET-AL 2535 SO 12TH ST IRONTON, OHIO 45638 VOL 571 PG 107 PARCEL-ID 36-142-1200.000	-00-00 14LOMBARD BLOCK 126 15 0000.00A RES USE CODE 510 4,150 14,290 18,440 HOMESITE VALUE LISTED BELOW 4,150 12,280 16,430										
SHAFER, GEORGE S & LOUISE LIFE EST RE LELAND D. SHAFER ET-AL 2535 SO 12TH ST IRONTON, OHIO 45638 VOL 571 PG 107 PARCEL-ID 36-142-1300.000	-00-00 16LOMBARD BLOCK 126 0000.00A RES USE CODE 510 1,900 6,200 8,100										
HOLTZAPFEL, LAWRENCE O. & PATR ICIA L. 2525 SO 12TH ST IRONTON, OHIO 45638 VOL 581 PG 296 PARCEL-ID 36-142-1400.000	-00-00 17LOMBARD BLOCK 126 18 0000.00A RES USE CODE 510 4,150 25,920 30,070 HOMESITE VALUE LISTED BELOW 4,150 22,870 27,020										
GRIFFITH, VIRGIL III 002 2520 SO 13TH ST IRONTON, OHIO 45638	LOMBARD BLOCK 127 LOT A PT (UN PLATTED 7 & 8 ONLY) RES USE CODE 510										

DAYTON LEGAL BLANK INC 60388

TAX RATE 40.40
A/R RED FACTOR 15.4224
OTH RED FACTOR 13.8603

LAWRENCE
TAX DISTRICT 36-UPPER TWP-FOURTH WARD-IRONTON CORP-IRONTON S.D.

GENERAL TAX LIST AND DUPLICATE OF REAL AND PUBLIC UTILITY PROPERTY
COUNTY REAL ESTATE TAXES AND SPECIAL ASSESSMENTS

12/23/96

TAX YEAR 1996
INTEREST RATE

OWNER'S NAME MAILING ADDRESS	DESCRIPTION			TAXES CHARGED	DECEMBER TAXES	PENALTY	JUNE TAXES	PENALTY	TOTAL DELINQUENT	C. D. DATE	MEMO
	LAND	IMPROVEMENTS	TOTAL VALUE								
VOL 600 PG 31 PARCEL-ID 36-142-1600.000	2,840	6,000	8,840 HOMESITE VALUE LISTED BELOW 2,840 6,000 8,840								
OHIO POWER CO. 001 301 CLEVELAND AVE S.W. CANTON, OHIO VOL 143 PG 264 PARCEL-ID 36-142-1610.000	LOMBARD BLOCK 127 LOT A LESS (7&7 UNPLATTED) TOWER SITE 0.4 5 ACRES COM USE CODE 830 3,150 00 3,150										
DICKESS, MICHAEL L. & DEBORAH A. 2418 S. 12TH ST. IRONTON, OHIO 45638 VOL 575 PG 376 PARCEL-ID 36-142-1700.000	-00-00 9LOMBARD BLOCK 127 0000.00A RES USE CODE 510 1,900 9,210 11,110 HOMESITE VALUE LISTED BELOW 1,900 9,210 11,110										
HACKWORTH, LEONARD F. 2519 SO. 12TH ST. IRONTON, OHIO 45638-266 PARCEL-ID 36-142-1800.000	-00-00 10LOMBARD BLOCK 127 0000.00A RES USE CODE 510 1,900 7,130 9,030 HOMESITE VALUE LISTED BELOW 1,900 6,890 8,790										
WILSON, LARRY & WANDA 2515 SO. 12TH ST IRONTON, OHIO VOL 365 PG 152 PARCEL-ID 36-143-0100.000	-00-00 11LOMBARD BLOCK 127 0000.00A RES USE CODE 510 1,900 11,100 13,000										
HOLTZAPFEL, CHERYL ANN 2513 S. 12TH ST IRONTON, OHIO 45638 VOL 588 PG 792 PARCEL-ID 36-143-0200.000	-00-00 12LOMBARD BLOCK 127 0000.00A RES USE CODE 510 1,900 8,480 10,380 HOMESITE VALUE LISTED BELOW 1,900 8,480 10,380										
BARNES, LINDA L. 2507 SO. 12TH ST IRONTON, OHIO 45638 VOL 510 PG 99 PARCEL-ID 36-143-0300.000	-00-00 13LOMBARD BLOCK 127 14 0000.00A RES USE CODE 510 3,800 9,440 13,240 HOMESITE VALUE LISTED BELOW 3,800 9,440 13,240										
SCHWAB, IDA MAE ET-AL 2501 SO 12TH ST IRONTON OHIO 45638 VOL 549 PG 409 PARCEL-ID 36-143-0400.000	-00-00 15LOMBARD 16 BLOCK 127 0000.00A RES USE CODE 510 3,110 15,110 18,220 HOMESITE VALUE LISTED BELOW 3,110 12,090 15,200										
GLANVILLE, PAUL AND THURMA 2429 S. 12TH ST. IRONTON, OHIO 45638-0008 VOL 428 PG 434	-00-00 LOMBARD BL 128 PT BAC KLOTS 3 4 AND VAC MARSHALLEY 4 0000.00A RES USE CODE 510										

TAX RATE 40.40
A/R RED FACTOR 15.4224
OTH RED FACTOR 13.8603

LAWRENCE
TAX DISTRICT 36-UPPER TWP-FOURTH WARD-IRONTON CORP-IRONTON S.D.

GENERAL TAX LIST AND DUPLICATE OF REAL AND PUBLIC UTILITY PROPERTY
COUNTY REAL ESTATE TAXES AND SPECIAL ASSESSMENTS

12/23/96

TAX YEAR 1996
INTEREST RATE

OWNER'S NAME MAILING ADDRESS	DESCRIPTION			TAXES CHARGED	DECEMBER TAXES	PENALTY	JUNE TAXES	PENALTY	TOTAL DELINQUENT	C. D. DATE	MEMO
	LAND	IMPROVEMENTS	TOTAL VALUE								
PARCEL-ID 36-143-0600.000	900	00	900								
STEWART, JOHN E. & SUSAN C. 1213 VINE ST IRONTON OHIO 45638 VOL 490 PG 253 PARCEL-ID 36-143-0700.000	-00-00 LOMBARD BL 128 PT BAC KLOTS 5 6 7 AND PAR A 80'X8' V 0000.00A RES USE CODE 510 2,540 8,320 10,860 HOMESITE VALUE LISTED BELOW 2,540 8,320 10,860										
MCKEE, RICHARD D. & SHARON K. 2425 S. 12TH IRONTON, OHIO 45638-000- VOL 454 PG 190 PARCEL-ID 36-143-0800.000	-00-00 LOMBARD LOT 1 BL 128 AND PT VAC MARSH ALLEYADJ LOT 0000.00A RES USE CODE 510 1,900 10,010 11,910 HOMESITE VALUE LISTED BELOW 1,900 10,010 11,910										
GLANVILLE, PAUL E. & THURMA 2429 S. 12TH ST. IRONTON, OHIO 45638-0008 VOL 458 PG 51 PARCEL-ID 36-143-0801.000	-00-00 LOT 2 LOMBARD BLK 128 AND VAC MARSH ALY 40' W 1/2 A 0000.00A RES USE CODE 500 1,320 00 1,320										
MCKEE, RICHARD D. & SHARON K. 2425 S. 12TH ST. IRONTON, OHIO 45638-000 VOL 454 PG 777 PARCEL-ID 36-143-0802.000	-00-00 LOMBARD BL 128 TRI 8' ON NW END BET LOT A & LOT 1 0000.00A RES USE CODE 500 160 00 160										
SHERIDAN, SUSAN E 2437 SOUTH 12TH ST IRONTON, OHIO 45638 VOL 574 PG 598 PARCEL-ID 36-143-0900.000 10-11-96 298.59	-00-00 LOMBARD BL 128 LOT 4 E 32' WH LOT 5 & VAC 72'X16' MAR SH ALLEY RES USE CODE 510 5,410 14,110 19,520										David W. + Adam L. Mize -
KELLER, RUTH MARIE LIFE EST KE LLER, DAVID M ET-AL REM. 2535 SO. 13TH ST IRONTON, OHIO 45638 VOL 591 PG 620 PARCEL-ID 36-143-1000.000	-00-00 BLOMBARD BLOCK 126 N 80 ON 0000.00A RES USE CODE 510 3,760 14,050 17,810 HOMESITE VALUE LISTED BELOW 3,760 12,580 16,340										
SHERIDAN, SUSAN E 2437 SOUTH 12TH ST IRONTON, OHIO 45638 VOL 574 PG 598 PARCEL-ID 36-143-1100.000 10-11-96 4.88	-00-00 6 LOMBARD BL 128 PT 112 X 8 RES USE CODE 500 320 00 320										David W. + Adam L. Mize -
WISE, HARLAN L. & FERN 2439 SO. 12TH ST. IRONTON, OHIO 45638 VOL 350 PG 491 PARCEL-ID 36-143-1200.000	-00-00 6LOMBARD BLOCK 128 LESS 11 2 0000.00A RES USE CODE 500 1,480 00 1,480										

DAYTON LEGAL BLANK INC 60388

TAX RATE 40.40
A/R RED FACTOR 15.4224
OTH RED FACTOR 13.8603

LAWRENCE
TAX DISTRICT 36-UPPER TWP-FOURTH WARD-IRONTON CORP-IRONTON S.D.

GENERAL TAX LIST AND DUPLICATE OF REAL AND PUBLIC UTILITY PROPERTY
COUNTY REAL ESTATE TAXES AND SPECIAL ASSESSMENTS

12/23/96

TAX YEAR 1996
INTEREST RATE

OWNER'S NAME MAILING ADDRESS	DESCRIPTION			TAXES CHARGED	DECEMBER TAXES	PENALTY	JUNE TAXES	PENALTY	TOTAL DELINQUENT	C. D. DATE	MEMO
	LAND	IMPROVEMENTS	TOTAL VALUE								
WISE, HARLAN L & FERN 2439 SO. 12TH ST IRONTON, OHIO VOL 350 PG 491 PARCEL-ID 36-143-1300.000	-00-00 LOT 7 LOMBARD BL 128 AND VAC MARSH ALY 80'X8' ADJ L 0000.00A RES USE CODE 510 2,680 16,020 18,700 HOMESITE VALUE LISTED BELOW 2,680 10,690 13,370										
BARTRAM, NAOMI RUTH 2401 SO. 12TH ST IRONTON, OHIO 45638 VOL 484 PG 645 PARCEL-ID 36-143-1500.000	-00-00 1LOMBARD BLOCK 129 2, 3 0000.00A RES USE CODE 510 6,450 49,810 56,260 HOMESITE VALUE LISTED BELOW 6,450 44,470 50,920										
DEWITZ, MARK R. & LINDA L. 2415 SO. 12TH ST. IRONTON, OHIO 45638 VOL 448 PG 675 PARCEL-ID 36-143-1600.000	-00-00 LOMBARD BL 129 ALL OF LOT 4 & N1/2 LOT 5 & OLD CO. 0000.00A RES USE CODE 510 2,940 8,550 11,490 HOMESITE VALUE LISTED BELOW 2,940 8,550 11,490										
SINNOTT, THOMAS A. & ROSIE M. 2419 S. 12TH ST. IRONTON, OHIO 45638 PARCEL-ID 36-143-1700.000	-00-00 LOMBARD BL 129 S1/2 LOT 5 & ALL OF LOT 6 & OLD 0000.00A RES USE CODE 510 4,400 13,360 17,760 HOMESITE VALUE LISTED BELOW 4,400 13,360 17,760										
HENSON, MERVIN L. 2421 SO 12TH ST IRONTON OHIO 45638 VOL 608 PG 620 PARCEL-ID 36-143-1800.000 04-16-96 TRNSF FROM 36-143-1800.000 HENSON, MERVIN L. & FAITH	-00-00 7LOMBARD BLOCK 129 0000.00A RES USE CODE 510 1,840 6,690 8,530 HOMESITE VALUE LISTED BELOW 1,840 6,690 8,530										
HENSON, MERVIN L. & FAITH MARC 2421 SO 12TH ST IRONTON OHIO 45638 VOL 371 PG 340 PARCEL-ID 36-143-1800.000 04-16-96 TRNSF TO 36-143-1800.000 HENSON, MERVIN L.	-00-00 7LOMBARD BLOCK 129 0000.00A RES USE CODE 510 00 00 00										
GLANVILLE, PAUL & THURMA 2429 S. 12TH ST. IRONTON, OHIO 45638-000 VOL 428 PG 434 PARCEL-ID 36-143-1901.000	-00-00 LOMBARD BLOCK 128 LOTS 3 & 4 LESS 32' 0000.00A RES USE CODE 500 2,490 21,850 24,340										
HELBLING, CECELIA 805 SO. 3RD ST	-00-00 LOMBARD BL 129PT NEXT LOT E PT ST HY EA PT PA N067										

TAX RATE 40.40
A/R RED FACTOR 15.4224
OTH RED FACTOR 13.8603

LAWRENCE
TAX DISTRICT 36-UPPER TWP-FOURTH WARD-IRONTON CORP-IRONTON S.D.

GENERAL TAX LIST AND DUPLICATE OF REAL AND PUBLIC UTILITY PROPERTY
COUNTY REAL ESTATE TAXES AND SPECIAL ASSESSMENTS

12/23/96

TAX YEAR 1996
INTEREST RATE

OWNER'S NAME MAILING ADDRESS	DESCRIPTION			TAXES CHARGED	DECEMBER TAXES	PENALTY	JUNE TAXES	PENALTY	TOTAL DELINQUENT	C. D. DATE	MEMO
	LAND	IMPROVEMENTS	TOTAL VALUE								
IRONTON, OHIO VOL 335 PG 243 PARCEL-ID 36-144-0100.000	L 0000.07A EXM USE CODE 610 110 00 110										
BARTRAM, NAOMI RUTH 2405 SO. 12TH ST IRONTON, OHIO 45638 VOL 355 PG 482 PARCEL-ID 36-144-0300.000	-00-00 E1/2 & W1/2 OLD CO. R D FROM S LINE PLEAS. TO N LI N 0000.00A RES USE CODE 500 700 00 700										
MUTH LUMBER COMPANY INC. 1301 ADAMS LANE P.O. BOX 498 IRONTON, OHIO 45638 VOL 526 PG 768 PARCEL-ID 36-144-0500.000	-00-00 ALOMBARD BLOCK 132 0000.00A IND USE CODE 300 270 00 270										
MUTH LUMBER COMPANY INC 12TH & LORRAINE IRONTON, OH 45638 PARCEL-ID 36-144-0500.333	ABATEMENT 89-99 ABT USE CODE 700 270 00 270										
WOLFE, JOHN H 420 NO. 2ND ST IRONTON, OHIO VOL 275 PG 489 PARCEL-ID 36-144-0600.000	-00-00 BLOMBARD BL 132 ST HY EASE PARC NO 74 WHOLE 0000.00A EXM USE CODE 610 110 00 110										
CITY OF IRONTON IRONTON, OHIO VOL 147 PG 492 PARCEL-ID 36-144-0608.000	-00-00 FAIRGROUND LANDS SWIMMING POOL 0001.80A EXM USE CODE 640 25,200 69,060 94,260										
IRONTON CITY BD. OF EDUCATION IRONTON, OHIO VOL 109 PG 84 PARCEL-ID 36-144-0609.000	-00-00 FAIRGROUNDS LANDS HIGH SCHOOL LESS O. 2 0020.22A EXM USE CODE 650 283,080 994,160 1,277,240										
IRONTON BOARD OF EDUCATION 105 S. 5TH ST. IRONTON, OHIO 45638 VOL 109 PG 139 PARCEL-ID 36-144-0610.000	-00-00 PT VAC ELLISON AVE 0000.00A EXM USE CODE 650 3,500 477,820 481,320										
IRONTON CITY BOARD OF EDUCATION 105 S. 5TH ST. IRONTON, OHIO 45638-0000 PARCEL-ID 36-144-0611.000	-00-00 FAIRGROUNDS LANDS HIGH SCHOOL SPECIAL 0000.00A COM USE CODE 400 00 00 00										
IRONTON CITY OF 4TH & RAILROAD IRONTON, OH. 45638-000	-00-00 FAIRGROUND LANDS SWIMMING POOL SPECIAL 0000.00A COM USE CODE 400										

DAYTON LEGAL BLANK INC 60388

TAX RATE 40.40
A/R RED FACTOR 15.4224
OTH RED FACTOR 13.8603

LAWRENCE
TAX DISTRICT 36-UPPER TWP-FOURTH WARD-IRONTON CORP-IRONTON S.D.

GENERAL TAX LIST AND DUPLICATE OF REAL AND PUBLIC UTILITY PROPERTY
COUNTY REAL ESTATE TAXES AND SPECIAL ASSESSMENTS

TAX YEAR 1996
INTEREST RATE
12/23/96 PAGE NO 6727

OWNER'S NAME MAILING ADDRESS	DESCRIPTION			TAXES CHARGED	DECEMBER TAXES	PENALTY	JUNE TAXES	PENALTY	TOTAL DELINQUENT	C. D. DATE	MEMO
	LAND	IMPROVEMENTS	TOTAL VALUE								
PARCEL-ID 36-144-0612.000	00	00	00								
STATE OF OHIO-OHIO UNIVERSTIY CUTLER HALL ATHENS, OHIO 45701 PARCEL-ID 36-144-0613.000	-00-00 FAIRGROUND LANDS PT FACING STATE RTE. 141 BEHIND H 0000.28A EXM USE CODE 670 1,960	00	1,960								
IRONTON BOARD OF EDUCATION 105 S. 5TH ST. IRONTON, OHIO 45638 PARCEL-ID 36-144-0615.000	S.A. ONLY FOR PARCEL 36-144-06 10.000 COM USE CODE 400 00	00	00								
IRONTON BOARD OF EDUCATION IRONTON, OHIO 45638 PARCEL-ID 36-144-0625.000	ASSESSMENT ONLY RES USE CODE 500 00	00	00								
CITY OF IRONTON IRONTON, OHIO 45638 PARCEL-ID 36-144-0645.000	ASSESSMENT ONLY RES USE CODE 500 00	00	00								
MUTH LUMBER COMPANY INC. 1301 ADAMS LANE P.O. BOX 498 IRONTON, OHIO 45638 VOL 526 PG 768 PARCEL-ID 36-144-0700.000	-00-00 LOMBARD BL 132 S1/2 ASH. FROM 13 TO R/W E1/2 13 0000.00A IND USE CODE 300 220	00	220								
MUTH LUMBER COMPANY INC 12TH & LORRAINE IRONTON, OH 45638 ABATEMENT 89-99 PARCEL-ID 36-144-0700.333	ABATEMENT 89-99 ABT USE CODE 700 220	00	220								
MUTH LUMBER COMPANY INC. 1301 ADAMS LANE P.O. BOX 498 IRONTON, OHIO 45638 VOL 526 PG 768 PARCEL-ID 36-144-0900.000	-00-00 ALOMBARD BLOCK 133 11-20 I N 0000.00A IND USE CODE 399 6,650	68,100	74,750								
MUTH LUMBER COMPANY INC 12TH & LORRAINE IRONTON, OH 45638 ABATEMENT 89-99 PARCEL-ID 36-144-0900.333	ABATEMENT 89-99 ABT USE CODE 700 6,650	2,180	8,830								
MUTH LUMBER COMPANY INC. 1301 ADAMS LANE P.O. BOX 498 IRONTON, OHIO 45638 VOL 526 PG 768 PARCEL-ID 36-144-1000.000	-00-00 N1/2ASH FM13 TOR/W S1/2WY FM 13' TO R/W E1/2 13 0000.00A IND USE CODE 300 620	00	620								

TAX RATE 40.40
A/R RED FACTOR 15.4224
OTH RED FACTOR 13.8603

LAWRENCE
TAX DISTRICT 36-UPPER TWP-FOURTH WARD-IRONTON CORP-IRONTON S.D.

GENERAL TAX LIST AND DUPLICATE OF REAL AND PUBLIC UTILITY PROPERTY
COUNTY REAL ESTATE TAXES AND SPECIAL ASSESSMENTS

TAX YEAR 1996
INTEREST RATE
12/23/96 PAGE NO 6728

OWNER'S NAME MAILING ADDRESS	DESCRIPTION			TAXES CHARGED	DECEMBER TAXES	PENALTY	JUNE TAXES	PENALTY	TOTAL DELINQUENT	C. D. DATE	MEMO
	LAND	IMPROVEMENTS	TOTAL VALUE								
MUTH LUMBER COMPANY INC 12TH & LORRAINE IRONTON, OH 45638 ABATEMENT 89-99 PARCEL-ID 36-144-1000.333	ABATEMENT 89-99 ABT USE CODE 700 620	00	620								
MUTH LUMBER CO. INC. 1301 DAMS LANE P.O. BOX 498 IRONTON, OHIO 45638 VOL 526 PG 768 PARCEL-ID 36-144-1200.000	-00-00 ALOMBARD BLOCK 134 & ALLEYS B, C, & 0000.00A IND USE CODE 300 5,880	00	5,880								
MUTH LUMBER COMPANY INC 12TH & LORRAINE IRONTON, OH 45638 ABATEMENT 89-99 PARCEL-ID 36-144-1200.333	ABATEMENT 89-99 ABT USE CODE 700 5,880	00	5,880								
MUTH LUMBER COMPANY INC. 1301 ADAMS LANE P.O.BOX 498 IRONTON, OHIO 45638 VOL 526 PG 678 PARCEL-ID 36-144-1300.000	-00-00 N1/2WY FM 13TO R/W E1/2 13 FMLAT. TO WY. HED AL F 0000.00A IND USE CODE 300 580	00	580								
MUTH LUMBER COMPANY INC 12TH & LORRAINE IRONTON, OH 45638 ABATEMENT 89-99 PARCEL-ID 36-144-1300.333	ABATEMENT 89-99 ABT USE CODE 700 580	00	580								
RILEY, THOMAS L. 2631 S. 13TH ST. IRONTON, OHIO 45638 VOL 480 PG 483 PARCEL-ID 36-144-1500.000	-00-00 11LOMBARD BLOCK 135 0000.00A RES USE CODE 510 1,750	4,530	6,280								
RILEY, THOMAS L. 2631 S. 13TH ST. IRONTON, OHIO 45638 VOL 480 PG 483 PARCEL-ID 36-144-1600.000	-00-00 12LOMBARD BLOCK 135 0000.00A RES USE CODE 500 1,340	00	1,340								
RILEY, THOMAS L. 2631 S. 13TH ST. IRONTON, OHIO 45638 VOL 471 PG 505 PARCEL-ID 36-144-1700.000	-00-00 13 LOMBARD BLOCK 135 0000.00A RES USE CODE 510 1,760 HOMESITE VALUE LISTED BELOW 1,760	12,710 12,710	14,470 14,470								
RILEY, THOMAS L. 2631 S. 13TH ST. IRONTON, OHIO 45638 VOL 471 PG 505 PARCEL-ID 36-144-1800.000	-00-00 14 LOMBARD BLOCK 135 0000.00A RES USE CODE 500 1,150	00	1,150								

DAYTON LEGAL BLANK INC 60388

Part of Auditor Plat 37 and
Part Auditor Plat 36 in sec.
36, T. 1, R. 18 in City of Ironton,
County of Lawrence, State of Ohio
Sept. 17, 1997 scale: 1" = 30'

Robert L. Rowe

STATE OF OHIO
ROBERT L. ROWE
S 006078
REGISTERED
PROFESSIONAL SURVEYOR

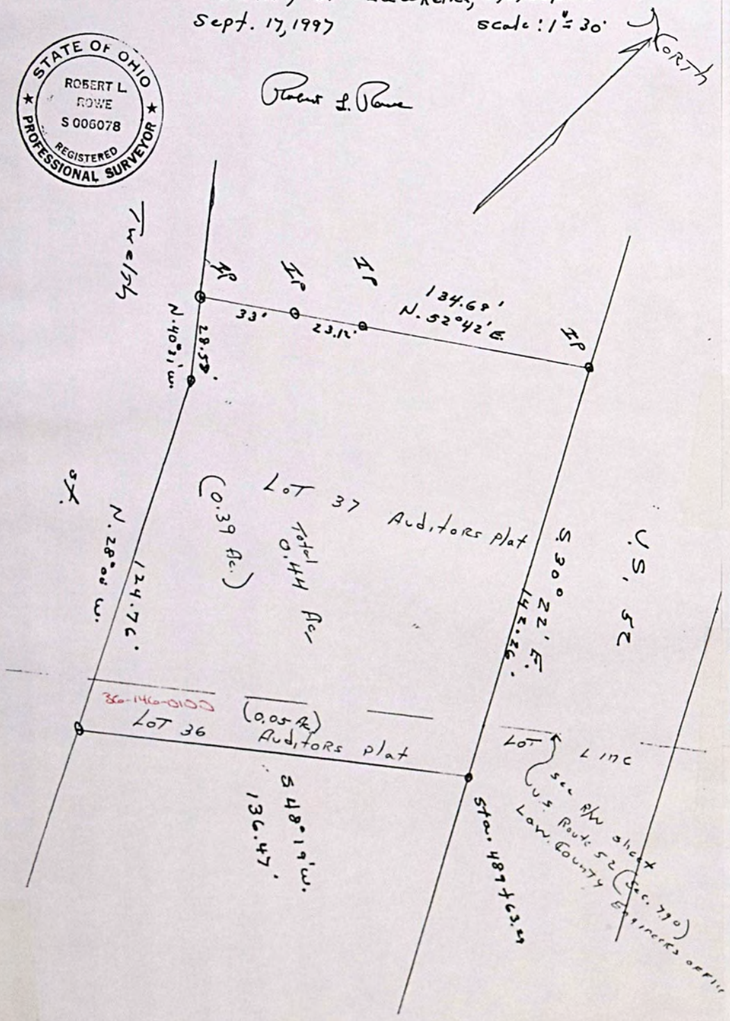

SURVEYOR'S CERTIFICATE

TO WHOM IT MAY CONCERN:

I hereby certify that on or about Date Sept. 10 1997, I surveyed real property owned by Michael D. Harper, Township and/or Ironton Corporation, Lawrence County, Ohio. This certificate is made for the purpose of correcting the Auditor's tax duplicate.

#	Y	SEC.	ACRE LOT	PO.	PARCEL NO.	ACREAGE NOW CHARGED ON AUDITOR'S DUPLICATE	ACREAGE NOW CHARGED ON AUDITOR'S DUPLICATE BELOW
18	1	26			36-146-0100.000	0.86	0.05 Ac

REMARKS: There was a slight discrepancy when this Tract was created in PAC, P. 128

Signed Robert L. Rowe
Registration Number 0006078

TAX RATE 40.40
A/R RED FACTOR 15.4224
OTH RED FACTOR 13.8603

LAWRENCE
TAX DISTRICT

GENERAL TAX LIST AND DUPLICATE OF REAL AND PUBLIC UTILITY PROPERTY
COUNTY REAL ESTATE TAXES AND SPECIAL ASSESSMENTS

36-UPPER TWP-FOURTH WARD-IRONTON CORP-IRONTON S.D.

12/23/96

TAX YEAR 1996
INTEREST RATE
PAGE NO 6729

OWNER'S NAME MAILING ADDRESS	DESCRIPTION			TAXES CHARGED	DECEMBER TAXES	PENALTY	JUNE TAXES	PENALTY	TOTAL DELINQUENT	C. D. DATE	MEMO
	LAND	IMPROVEMENTS	TOTAL VALUE								
MCKNIGHT, TIMOTHY O. & LISA J. 058 C/O STAR BANK 425 WALNUT STREET P. O. BOX 1038 CINCINNATI, OHIO 45201-1038 VOL 603 PG 493 PARCEL-ID 36-145-0100.000	-00-00 15LOMBARD BLOCK 135 0000.00A RES USE CODE 510 1,750 15,520 17,270 HOMESITE VALUE LISTED BELOW 1,750 15,520 17,270										
MCKNIGHT, TIMOTHY O. & LISA J. 058 C/O STAR BANK 425 WALNUT STREET P. O. BOX 1038 CINCINNATI, OHIO 45201-1038 VOL 603 PG 493 PARCEL-ID 36-145-0200.000	-00-00 16LOMBARD BLOCK 135 0000.00A RES USE CODE 500 1,030 00 1,030										
BARNES, ARLINE 2605 SO 13TH ST IRONTON, OHIO 45638 VOL 579 PG 572, 576 PARCEL-ID 36-145-0300.000	-00-00 17LOMBARD BLOCK 135 0000.00A RES USE CODE 510 1,220 15,600 16,820 HOMESITE VALUE LISTED BELOW 1,220 15,600 16,820										
BARNES, ARLINE 2605 S. 13TH ST. IRONTON, OHIO 45638 VOL 579 PG 572, 576 PARCEL-ID 36-145-0400.000	-00-00 18LOMBARD BLOCK 135 0000.00A RES USE CODE 500 780 00 780										
KIZZEE, EVELYN 527 GEORGETOWN RD CLARKSVILLE, TN 37043 VOL 591 PG 552 PARCEL-ID 36-145-0500.000	-00-00 19LOMBARD BLOCK 135 0000.00A RES USE CODE 510 1,040 3,910 4,950			38 Twp Rd 145 Ironton. O Mike R. & Jami M. Baldwin	11/24/97						
KIZZEE, EVELYN 527 GOERGETOWN RD CLARKSVILLE, TN 37043 VOL 591 PG 552 PARCEL-ID 36-145-0600.000	-00-00 20LOMBARD BLOCK 135 0000.00A RES USE CODE 500 680 00 680			-SAme							
ICE CREEK LAND COMPANY, INC. 2204 SO 10TH ST IRONTON, OHIO 45638 VOL 600 PG 444 PARCEL-ID 36-145-0800.000	-00-00 32MIN RIGHTS AUD PL 1870 E PT BACK OF RD MAXVILL E 0003.11A MIN USE CODE 260 10 00 10										
HARPER, MICHAEL D 006 C/O F. A. R. E. TAX SERVICE 17187 NO. LAUREL PK. DR. SUITE 437 LIVONIA, MI 48152 VOL 593 PG 238 PARCEL-ID 36-146-0100.000	LOT 36 .07AC LOT 37 .05A PT OL D COUNTY RD ADJ SAME (.05 x total) RES USE CODE 500 350 00 350			9/25/97 Secretary of Housing & Urban Development							acreage correction by surveyor Robert L. Rowe (see back of page)

TAX RATE 40.40
A/R RED FACTOR 15.4224
OTH RED FACTOR 13.8603

LAWRENCE
TAX DISTRICT

GENERAL TAX LIST AND DUPLICATE OF REAL AND PUBLIC UTILITY PROPERTY
COUNTY REAL ESTATE TAXES AND SPECIAL ASSESSMENTS

36-UPPER TWP-FOURTH WARD-IRONTON CORP-IRONTON S.D.

12/23/96

TAX YEAR 1996
INTEREST RATE
PAGE NO 6730

OWNER'S NAME MAILING ADDRESS	DESCRIPTION			TAXES CHARGED	DECEMBER TAXES	PENALTY	JUNE TAXES	PENALTY	TOTAL DELINQUENT	C. D. DATE	MEMO
	LAND	IMPROVEMENTS	TOTAL VALUE								
BOWEN, BESSIE H. 022 C/O TRANSAMERICA REAL ESTATE TAX SERVICE 1105 SCHROCK RD SUITE 437 COLUMBUS, OHIO 43229 VOL 461 PG 742 PARCEL-ID 36-146-0200.000	18-01-26 LOT 36 .14AC & PT OLD COUNTY RD ADJ SAME 0000.04A RES USE CODE 500 190 00 190										
HANSHAW, JACKIE LEE & THERESE MARIE 2305 SO. 12TH ST. IRONTON, OH. 45638-0000 VOL 533 PG 316 PARCEL-ID 36-146-0400.000 09-20-96 8.57	18-01-26 PT VAC OLD COUNTY RD ADJ LOT 36 AUD PLAT SAME 0000.05A RES USE CODE 500 230 00 230										
CARMON, JEFFERY DALE & SUSAN E. 2321 S. 12 TH ST. IRONTON, OHIO 45638 VOL 538 PG 426 PARCEL-ID 36-146-0600.000 12-11-96 339.45	18-01-26 LOT36 PT .11AC&PTL 34LUC SD 60 ON 12&PT OLDCO RD AD 0000.00A RES USE CODE 510 4,840 15,910 20,750 HOMESITE VALUE LISTED BELOW 4,840 15,910 20,750										
WILSON, ELWOOD E. & GRETTA R. 2323 S. 12TH ST. IRONTON, OHIO VOL 358 PG 1 PARCEL-ID 36-146-0901.000	-00-00 PT OLD CO RD & T PT TRACT BET OLD CO RD & NEW S 2 0000.07A RES USE CODE 500 320 00 320										
BARTRAM, NAOMI RUTH 2405 S. 12TH ST. IRONTON, OHIO 45638 VOL 484 PG 645 PARCEL-ID 36-146-1500.000	-00-00 S1/2 PLEAS &E&W 1/2 C ORD ADJ BLK 129 LOTS 1,2&3 LES S 0000.28A RES USE CODE 500 2,110 00 2,110										
BARTRAM, NAOMI RUTH 2405 S. 12TH ST. IRONTON, OHIO 45638 VOL 484 PG 645 PARCEL-ID 36-146-1600.000	-00-00 7 FT STRIP OFF SO SID EOF N 1/2 OF PLEASANT STREET 0000.00A RES USE CODE 500 180 00 180										

DAYTON LEGAL BLANK INC 60388

TAX RATE 40.40
A/R RED FACTOR 15.4224
OTH RED FACTOR 13.8603

LAWRENCE
TAX DISTRICT 36-UPPER TWP-FOURTH WARD-IRONTON CORP-IRONTON S.D.

GENERAL TAX LIST AND DUPLICATE OF REAL AND PUBLIC UTILITY PROPERTY
COUNTY REAL ESTATE TAXES AND SPECIAL ASSESSMENTS

12/23/96

TAX YEAR 1996
INTEREST RATE

OWNER'S NAME MAILING ADDRESS	DESCRIPTION			TAXES CHARGED	DECEMBER TAXES	PENALTY	JUNE TAXES	PENALTY	TOTAL DELINQUENT	C. D. DATE	MEMO
	LAND	IMPROVEMENTS	TOTAL VALUE								
COUNTY TOTAL BREAKDOWN		FIRST HALF TAXES		PAID	SECOND HALF TAX		PAID		TOTAL DELINQUENT		
CURRENT R.E.TAX (AGR/RES)			.00			.00					
CURRENT R.E. TAX (OTHER)			.00			.00					
TAX REDUCTION (AGR/RES)			.00			.00					
TAX REDUCTION (OTHER)			.00			.00					
SUBTOTAL (AGR/RES)			.00	.00		.00		.00			
SUBTOTAL (OTHER)			.00	.00		.00		.00			
10 PCT REDUCTION (AGR/RES			.00	.00		.00		.00			
10 PCT REDUCTION (OTHER			.00	.00		.00		.00			
2 1/2 PCT REDUCTION (AGR/RES)			.00	.00		.00		.00			
2 1/2 PCT REDUCTION (OTHER)			.00	.00		.00		.00			
HOMESTEAD REDUCTION (AGR/RES)			.00	.00		.00		.00			
HOMESTEAD REDUCTION (OTHER)			.00	.00		.00		.00			
UNPAID 1ST HALF R.E. (AGR/RES			.00	.00		.00		.00			
UNPAID 1ST HALF R.E. (OTHER			.00	.00		.00		.00			
CURRENT PUB UTIL PERS PROP			.00	.00		.00		.00			
UNPAID 1ST HALF P.U. PERS			.00	.00		.00		.00			
AGRICULTURAL RECOUPMENT			.00	.00		.00		.00			
TAX REDUCTION			.00	.00		.00		.00			
SUBTOTAL			.00	.00		.00		.00			
10 PCT REDUCTION			.00	.00		.00		.00			
TOTAL RECOUPMENT			.00	.00		.00		.00			
UNPAID AGRI RECOUPMENT			.00	.00		.00		.00			
DELINQ.R.E. TAX (AGR/RES)			.00	.00		.00		.00		.00	
INTEREST	.00										
DELINQ R.E. TAX (OTHER)			.00	.00		.00		.00		.00	
INTEREST	.00										
DELINQ PUB UTIL PERS PROP			.00	.00		.00		.00		.00	
INTEREST	.00										
DELINQ AGRICULTURAL RECOUP			.00	.00		.00		.00		.00	
INTEREST	.00										

TAX RATE 40.40
A/R RED FACTOR 15.4224
OTH RED FACTOR 13.8603

LAWRENCE
TAX DISTRICT 36-UPPER TWP-FOURTH WARD-IRONTON CORP-IRONTON S.D.

GENERAL TAX LIST AND DUPLICATE OF REAL AND PUBLIC UTILITY PROPERTY
COUNTY REAL ESTATE TAXES AND SPECIAL ASSESSMENTS

12/23/96

TAX YEAR 1996
INTEREST RATE

OWNER'S NAME MAILING ADDRESS	DESCRIPTION			TAXES CHARGED	DECEMBER TAXES	PENALTY	JUNE TAXES	PENALTY	TOTAL DELINQUENT	C. D. DATE	MEMO
	LAND	IMPROVEMENTS	TOTAL VALUE								
COUNTY TOTAL BREAKDOWN		FIRST HALF TAXES		PAID	SECOND HALF TAX		PAID		TOTAL DELINQUENT		
CURRENT S.A. COUNTY			.00	.00		.00		.00			
CURRENT S.A. TOWNSHIP			.00	.00		.00		.00			
CURRENT S.A. MUNICIPAL			.00	.00		.00		.00			
UNPAID S.A. COUNTY			.00	.00		.00		.00			
UNPAID S.A. TOWNSHIP			.00	.00		.00		.00			
UNPAID S.A. MUNICIPAL			.00	.00		.00		.00			
DELINQ. S.A. COUNTY			.00	.00		.00		.00		.00	
INTEREST	.00										
DELINQ. S.A. TOWNSHIP			.00	.00		.00		.00		.00	
INTEREST	.00										
DELINQ. S.A. MUNICIPAL			.00	.00		.00		.00		.00	
INTEREST	.00										
5 PAY R.E. (AGR/RES)			.00	.00		.00		.00		.00	
BALANCE	.00										
5 PAY R.E. (OTHER)			.00	.00		.00		.00		.00	
BALANCE	.00										
5 PAY S.A.			.00	.00		.00		.00		.00	
BALANCE	.00										
FUTURE S.A. COUNTY			.00	.00		.00		.00			
FUTURE S.A. TOWNSHIP			.00	.00		.00		.00			
FUTURE S.A. MUNICIPAL			.00	.00		.00		.00			
OVERPAYMENTS								.00			
TOTAL TAX**********			.00	.00		.00		.00		.00	

TOTAL NO. OF PRINTED PARCEL	2,712	AGR/RES LAND VALUES	5,005,120
TOTAL ACREAGE	323.38	BUILD VALUES	22,797,400
RECOUPMENT VALUE	00	OTHER LAND VALUES	1,733,170
		BUILD VALUES	4,779,250
REMITTERS: A/R .00	OTHER .00	SUBTOTAL	34,314,940
		P.U. PERS PROP	00
		P.U. REAL ESTATE	00
		TOTAL VALUE	34,314,940

DAYTON LEGAL BLANK INC 60388

ACTC
FACT