

1995

AUDITORS
DUPLICATES

LAWRENCE

LAWRENCE
COUNTY

11-12

1995 Lawrence 11-12

[illegible][illegible]

LAWRENCE
TAX DISTRICT

GENERAL TAX LIST AND DUPLICATE OF REAL AND PUBLIC UTILITY PROPERTY
COUNTY REAL ESTATE TAXES AND SPECIAL ASSESSMENTS
11-LAWRENCE TWP-DAWSON BRYANT S.D. 0140

PROPERTY	TAX YEAR	1995
01/03/96	INTEREST RATE	1603
	PAGE NO	

[illegible]

TAX RATE 4.0
A/R RED FACTOR 05.3583
OTH RED FACTOR 04.7778

LAWRENCE
TAX DISTRICT

GENERAL TAX LIST AND DUPLICATION OF REAL AND PUBLIC UTILITY PROPERTY
COUNTY REAL ESTATE TAXES AND SPECIAL ASSESSMENTS
11-LAWRENCE TWP-DAWSON BRYANT S.D. 01/0

PROPERTY	TAX YEAR	1995
01/03/96	INTEREST RATE	1604
	PAGE NO	

[illegible]

[illegible][illegible]

TAX RATE 41.40
A/R RED FACTOR 05.3583
OTH RED FACTOR 04.7778

LAWRENCE
TAX DISTRICT

GENERAL TAX LIST AND DUPLICATE OF REAL AND PUBLIC UTILITY PROPERTY
COUNTY REAL ESTATE TAXES AND SPECIAL ASSESSMENTS
11-LAWRENCE TWP-DAWSON BRYANT S.D.

TAX YEAR 1995
INTEREST RATE
PAGE NO 1611

OWNER'S NAME MAILING ADDRESS	DESCRIPTION			TAXES CHARGED	DECEMBER TAXES	PENALTY	JUNE TAXES	PENALTY	TOTAL DELINQUENT	C. D. DATE	MEMO
	LAND	IMPROVEMENTS	TOTAL VALUE								
01-18-95 SPLIT FROM 11-004-0200.000	DUST, ERSLEY TRUSTEE										
SALYER, ALLA RUTH 12067 ST RT 141 KITTS HILL, OHIO 45645 VOL 594 PG 702 PARCEL-ID 11-004-0200.003	17-03-02 PT NW SW PT 1.59 ACRE S RES USE CODE 500										
01-18-95 SPLIT FROM 11-004-0200.000	DUST, ERSLEY TRUSTEE										
DUST, ERSLEY TRUSTEE RT 2 BOX 204 KITTS HILL, OHIO 45645 VOL 561 PG 81 PARCEL-ID 11-004-0300.000	17-03-02 PT. NW SW ST. HY. EAS EPARC. NO. 2 0003.45A EXM USE CODE 610										
12-28-94 SPLIT TO 11-004-0300.000	DUST, ERSLEY TRUSTEE										
12-28-94 SPLIT TO 11-004-0300.001	TRUESDELL, VADA J										
DUST, ERSLEY TRUSTEE RT 2 BOX 204 KITTS HILL, OHIO 45645 VOL 561 PG 81 PARCEL-ID 11-004-0300.000	17-03-02 PT NW SW ST HY EASE P ARCEL NO 2 LESS 0.58 BAL=2.87A CRES EXM USE CODE 610										
12-28-94 SPLIT FROM 11-004-0300.000	DUST, ERSLEY TRUSTEE										
01-18-95 SPLIT TO 11-004-0300.000	DUST, ERSLEY TRUSTEE										
01-18-95 SPLIT TO 11-004-0300.002	SALYER, ALLA RUTH										
DUST, ERSLEY TRUSTEE RT 2 BOX 204 KITTS HILL, OHIO 45645 VOL 561 PG 81 PARCEL-ID 11-004-0300.000	17-3-2 PT NW SW ST HY EASE PAR C NO. 2 LESS .58, .53 BAL = 2. 34 ACRES EXM USE CODE 610										
01-18-95 SPLIT FROM 11-004-0300.000	DUST, ERSLEY TRUSTEE										
TRUESDELL, VADA J 2208 NO 5TH ST IRONTON, OHIO 45638 VOL 594 PG 400 PARCEL-ID 11-004-0300.001	17-03-02 PT NW SW ST HY EASE P ARC NO 2 PT 0.58ACRES EXM USE CODE 610										
12-28-94 SPLIT FROM 11-004-0300.000	DUST, ERSLEY TRUSTEE										
SALYER, ALLA RUTH 12067 ST RT 141 KITTS HILL, OHIO 45645 VOL 594 PG 702 PARCEL-ID 11-004-0300.002	17-3-2 PT NW SW ST HY EASE PAR CEL #2 PT 0.53 ACRES EXM USE CODE 610										
01-18-95 SPLIT FROM 11-004-0300.000	DUST, ERSLEY TRUSTEE										
GORE, DONALD SCOTT & DONNA JEAN N	17-03-02 N PT. E1/2 SW 0002.04A RES USE CODE 510										

TAX RATE 41.40
A/R RED FACTOR 05.3583
OTH RED FACTOR 04.7778

LAWRENCE
TAX DISTRICT

GENERAL TAX LIST AND DUPLICATE OF REAL AND PUBLIC UTILITY PROPERTY
COUNTY REAL ESTATE TAXES AND SPECIAL ASSESSMENTS
11-LAWRENCE TWP-DAWSON BRYANT S.D.

TAX YEAR 1995
INTEREST RATE
PAGE NO 1612

OWNER'S NAME MAILING ADDRESS	DESCRIPTION			TAXES CHARGED	DECEMBER TAXES	PENALTY	JUNE TAXES	PENALTY	TOTAL DELINQUENT	C. D. DATE	MEMO
	LAND	IMPROVEMENTS	TOTAL VALUE								
8452 CO RD 6 KITTS, HILL, OHIO 45645 VOL 556 PG 460 PARCEL-ID 11-004-0400.000	1,270 HOMESITE VALUE LISTED BELOW 1,160	8,690 7,940	9,960 9,100								
KELLY, GARLAND I. & LILLIAN J. 8244 CO RD 6 KITTS HILL, OHIO 45645-0000 VOL 431 PG 390 PARCEL-ID 11-004-0401.000	17-03-02 S W SE LESS 3A 0023.71A AGR USE CODE 101 3,340 HOMESITE VALUE LISTED BELOW 1,100	10,030 8,060	13,370 9,160								
DELONG, ISAAC W. & MAE 8114 COUNTY ROAD 6 KITTS HILL, OHIO 45635 VOL 530 PG 753 PARCEL-ID 11-004-0500.000	17-03-02 N PT. E1/2 SW 0000.25A RES USE CODE 500 350		350								
PAYNE, GERALD R. P.O. BOX 541 SOUTH POINT, OHIO 45680 VOL 391 PG 300 PARCEL-ID 11-004-0600.000	17-03-02 N PT E1/2 SW LESS 0.1 3 BAL=30.87ACRES AGR USE CODE 120 4,490	3,220	7,710								
06-19-95 SPLIT FROM 11-004-0600.000	PAYNE, GERALD R.										
PAYNE, GERALD R. P.O. BOX 541 SOUTH POINT, OHIO 45680 VOL 391 PG 300 PARCEL-ID 11-004-0600.000	17-03-02 N PT. E1/2 SW 0031.00A AGR USE CODE 120 00		00								
06-19-95 SPLIT TO 11-004-0600.000	PAYNE, GERALD R.										
06-19-95 SPLIT TO 11-004-0600.001	STATE OF OHIO										
STATE OF OHIO 4800 PARKWAY DRIVE SUITE 150 MASON, OHIO 45040 VOL 599 PG 574 PARCEL-ID 11-004-0600.001	17-03-02 N PT E1/2 SW 6-WD ST HY EASE 0.13ACRES EXM USE CODE 610 10		10								
06-19-95 SPLIT FROM 11-004-0600.000	PAYNE, GERALD R.										
NORRIS, JAMES E. & BRENDA GAIL 305 9TH ST. SOUTH POINT, OHIO 45680 VOL 333 PG 6 PARCEL-ID 11-004-0700.000	17-03-02 S END E 1/2 SW LESS 9 .09 & 0.52 BAL = 15.95 ACRES AGR USE CODE 120 1,760		1,760								
PACK, WAYNE D. & MARTHA 8069 CO RD 6 KITTS HILL, OHIO 45645 VOL 508 PG 61 PARCEL-ID 11-004-0700.001	17-3-02 PT S END E1/2 SW 7. 44ACS. RES USE CODE 510 1,830 HOMESITE VALUE LISTED BELOW 1,210	14,360 15,570	16,190								

TAX RATE 41.40
A/R RED FACTOR 05.3583
OTH RED FACTOR 04.7778

LAWRENCE
TAX DISTRICT

GENERAL TAX LIST AND DUPLICATE OF REAL AND PUBLIC UTILITY PROPERTY
COUNTY REAL ESTATE TAXES AND SPECIAL ASSESSMENTS
11-LAWRENCE TWP-DAWSON BRYANT S.D.

TAX YEAR 1995
INTEREST RATE
PAGE NO 1613
01/03/96

OWNER'S NAME MAILING ADDRESS	DESCRIPTION			TAXES CHARGED	DECEMBER TAXES	PENALTY	JUNE TAXES	PENALTY	TOTAL DELINQUENT	C. D. DATE	MEMO
	LAND	IMPROVEMENTS	TOTAL VALUE								
NORRIS, JAMES E. & BRENDA GAIL 305 9TH ST SOUTH POINT, OHIO 45680 VOL 579 PG 192 PARCEL-ID 11-004-0700.002	17-03-02 PT S END E 1/2 SW PT 0.52 ACRES	AGR USE CODE 120									
	570	9,740	10,310								
TIBBS, DALLAS E. & BRENDA 8086 CO RD 6 KITTS HILL, OHIO 45645 VOL 462 PG 148 PARCEL-ID 11-004-0701.000	17-03-02 PT S END E 1/2 SW 0001.63A	AGR USE CODE 100									
	1,210	11,980	13,190								
	1,100	11,260	12,360								
DELONG, ISAAC W. & MAE 8114 COUNTY ROAD 6 KITTS HILL, OHIO 45645 VOL 530 PG 753 PARCEL-ID 11-004-0702.000	17-03-02 PT S END E 1/2 SW 0000.02A	RES USE CODE 500									
	110	00	110								
DELONG, ISAAC W. & MAE 8114 COUNTY ROAD 6 KITTS HILL, OHIO 45645-0000 VOL 530 PG 753 PARCEL-ID 11-004-0703.000	17-03-02 S END E 1/2 SW PT 0000.94A	RES USE CODE 500									
	280	00	280								
MURNAHAN, ANNA PARCEL-ID 11-004-0800.000	17-03-02 NW COR. SE SE 0002.50A	RES USE CODE 500									
	910	00	910								
DELONG, ISAAC W. & MAE 8114 COUNTY ROAD 6 KITTS HILL, OHIO 45645 VOL 530 PG 753 PARCEL-ID 11-004-0900.000	17-03-02 IN NE PT. SE SW 0001.00A	RES USE CODE 510									
	1,050	4,570	5,620								
	1,050	2,420	3,470								
GREEN GATE FARMS, INC. RT. 1 BOX 382 KITTS HILL, OHIO 45645-0000 VOL 347 PG 312 PARCEL-ID 11-004-1000.000	17-03-02 SW SW 0043.00A	AGR USE CODE 101									
	5,350	00	5,350								
LONG, RALPH & ROSE 175 TOWNSHIP RD. 116 KITTS HILL, OHIO 45645-0003ACS. VOL 533 PG 373 PARCEL-ID 11-004-1200.000	17-3-03 NW NW LESS 7.87A. 35.1 AUV 1,540	AGR USE CODE 121									
	25,100	26,640									
	740	23,710	24,450								
DELONG, TIMOTHY & EVALYN E. 332 TWP. RD. 116 KITTS HILL, OHIO 45645 VOL 486 PG 784 PARCEL-ID 11-004-1201.000	17-3-03 W. PT NW NW 1.87ACS. RES USE CODE 510										
	890	8,490	9,380								
DELONG, TIMOTHY A. AND EVALYN 332 TWP. RD. 116 KITTS HILL, OHIO 45645	17-03-03 SW COR. NW NW 0003.00A	RES USE CODE 500									

117 P. Ke ST
Coal Grove, Ohio 45638
Brian W. & Shelly L. Davis -

TAX RATE 41.40
A/R RED FACTOR 05.3583
OTH RED FACTOR 04.7778

LAWRENCE
TAX DISTRICT

GENERAL TAX LIST AND DUPLICATE OF REAL AND PUBLIC UTILITY PROPERTY
COUNTY REAL ESTATE TAXES AND SPECIAL ASSESSMENTS
11-LAWRENCE TWP-DAWSON BRYANT S.D.

TAX YEAR 1995
INTEREST RATE
PAGE NO 1614
01/03/96

OWNER'S NAME MAILING ADDRESS	DESCRIPTION			TAXES CHARGED	DECEMBER TAXES	PENALTY	JUNE TAXES	PENALTY	TOTAL DELINQUENT	C. D. DATE	MEMO
	LAND	IMPROVEMENTS	TOTAL VALUE								
VOL 487 PG 713 PARCEL-ID 11-004-1300.000	250	00	250								
RUDMANN, JOSEPH THOMAS 814 NORTH 6TH ST. IRONTON, OHIO 45638 VOL 516 PG 342 PARCEL-ID 11-004-1400.000	17-03-03 NE COR. NW NW 0003.00A	AGR USE CODE 120									
	270	00	270								
08-02-95 4.39											
RUDMANN, JOSEPH THOMAS 814 NORTH 6TH STREET IRONTON, OHIO 45638 VOL 516 PG 342 PARCEL-ID 11-004-1500.000	17-03-03 NE NW LESS 1A. 0042.00A	AGR USE CODE 120									
	4,170	00	4,170								
08-02-95 69.73											
HARPER, BILLIE & PEGGY 1165 TWP RD 116 KITTS HILL, OHIO 45645-0000 VOL 429 PG 161 PARCEL-ID 11-004-1600.000	17-03-03 SE PT. NE NW 0001.00A	AGR USE CODE 120									
	740	3,650	4,390								
	740	2,990	3,730								
CONNER, KATHLEEN T 2624 ROSSEVELT AVE ASHLAND, KY 41102 VOL 589 GP 128 PARCEL-ID 11-004-1700.000	17-03-03 N END SE NW 0003.00A	RES USE CODE 500									
	690	00	690								
HARPER, BILLIE & PEGGY RT. 2, BOX 218 KITTS HILL, OHIO 45645-0000 VOL 429 PG 161 PARCEL-ID 11-004-1800.000	17-03-03 S 1/2 NW N & E OF RD. 0020.00A	AGR USE CODE 121									
	AUV 490	230	720								
HARPER, BILLIE & PEGGY 1165 TWP RD 116 KITTS HILL, OHIO 45645-0000 VOL 429 PG 161 PARCEL-ID 11-004-1801.000	17-03-03 SW NW 0004.00A	AGR USE CODE 121									
	AUV 100	140	240								
CARRINGTON, EUGENE RT. 1 BOX 395-A KITTS HILL, OHIO 45645 VOL 522 PG 266 PARCEL-ID 11-005-0100.000	17-03-03 S 1/2 NW LESS 26A. 0060.00A	AGR USE CODE 121									
	AUV 1,470	00	1,470								
DELONG, TIMOTHY A. AND EVALYN 332 TWP. RD. 116 KITTS HILL, OHIO 45645 VOL 487 PG 713 PARCEL-ID 11-005-0200.000	17-03-03 NW COR. SW NE 0003.00A	RES USE CODE 500									
	250	00	250								
HARPER, BILL R. & PEGGY ROUTE 2 BOX 218 KITTS HILL, OHIO 45645 VOL 594 PG 63 PARCEL-ID 11-005-0300.000	17-03-03 NW NE 0043.00A	AGR USE CODE 121									
	AUV 1,050	00	1,050								

Chamberly Carrington -

OWNER'S NAME MAILING ADDRESS	DESCRIPTION			TAXES CHARGED	DECEMBER TAXES	PENALTY	JUNE TAXES	PENALTY	TOTAL DELINQUENT	C. D. DATE	MEMO
	LAND	IMPROVEMENTS	TOTAL VALUE								
WEBB, RONALD DAVID & CANDACE 1585 TWP RD 116 KITTS HILL, OHIO 45645 VOL 341 PG 126 PARCEL-ID 11-005-0400.000	17-03-03 E1/2 NE N OF RD. 0031.61A	AGR USE CODE 120	4,110 6,390 10,500 HOMESITE VALUE LISTED BELOW 740 5,790 6,530								
WEBB, JOHN & ETHEL LIFE ESTATE 325 MADISON DR. N. WEST JEFFERSON, OHIO VOL 409 PG 61 PARCEL-ID 11-005-0500.000	17-03-03 PT. E1/2 0028.00A	AGR USE CODE 120	3,570 4,440 8,010 HOMESITE VALUE LISTED BELOW 740 590 1,330								
HARPER, BILLIE & PEGGY 1165 TWP RD 116 KITTS HILL, OHIO 45645-0000 VOL 429 PG 161 PARCEL-ID 11-005-0600.000	17-03-03 S PT. E1/2 NE 0000.25A	AGR USE CODE 120	AUV 10 00 10								
HARPER, BILL R. & PEGGY ROUTE 2 BOX 218 KITTS HILL, OHIO 45645 VOL 594 PG 63 PARCEL-ID 11-005-0700.000	17-03-03 S PT. E1/2 NE 0026.14A	AGR USE CODE 121	AUV 640 00 640								
HARPER, BILL R. & PEGGY ROUTE 2 BOX 218 KITTS HILL, OHIO 45645 VOL 594 PG 63 PARCEL-ID 11-005-0800.000	17-03-03 E END SW NE 0008.00A	AGR USE CODE 121	AUV 200 00 200								
HARPER, BILL R. & PEGGY ROUTE 2 BOX 218 KITTS HILL, OHIO 45645 VOL 594 PG 63 PARCEL-ID 11-005-0900.000	17-03-03 PT. SW NE 0027.50A	AGR USE CODE 121	AUV 2,400 5,720 8,120								
HARPER, BILL R. & PEGGY ROUTE 2 BOX 218 KITTS HILL, OHIO 45645 VOL 594 PG 63 PARCEL-ID 11-005-1000.000	17-03-03 PT. SW NE 0004.00A	AGR USE CODE 121	AUV 100 00 100								
HARPER, BILL R. & PEGGY ROUTE 2 BOX 218 KITTS HILL, OHIO 46545 VOL 594 PG 63 PARCEL-ID 11-005-1100.000	17-03-03 PT. 0003.50A	AGR USE CODE 121	AUV 90 00 90								
HARPER, BILL R. & PEGGY ROUTE 1 BOX 218 KITTS HILL, OHIO 45645 VOL 594 PG 63 PARCEL-ID 11-005-1200.000	17-03-03 NW NE 0043.00A	AGR USE CODE 121	AUV 1,050 00 1,050								
HALE, JERRY E. & JANET 11599 ST. RT. 141 KITTS HILL, OHIO 45645 PARCEL-ID 11-005-1300.000	17-03-03 NE SE LESS W PT 10.07A BAL=32.43ACS.	AGR USE CODE 101	4,240 24,980 29,220								

[illegible]

TAX RATE 41.40
A/R RED FACTOR 05.3583
OTH RED FACTOR 04.7778

LAWRENCE
TAX DISTRICT

GENERAL TAX LIST AND DUPLICATE OF REAL AND PUBLIC UTILITY PROPERTY
COUNTY REAL ESTATE TAXES AND SPECIAL ASSESSMENTS
11-LAWRENCE TWP-DAWSON BRYANT S.D.

TAX YEAR 1995
INTEREST RATE
PAGE NO 1617
01/03/96

OWNER'S NAME MAILING ADDRESS	DESCRIPTION			TAXES CHARGED	DECEMBER TAXES	PENALTY	JUNE TAXES	PENALTY	TOTAL DELINQUENT	C. D. DATE	MEMO
	LAND	IMPROVEMENTS	TOTAL VALUE								
YATES, JAMES E. & MILDRED M. 714 TOWNSHIP RD. 116 KITTS HILL, OHIO 45645 VOL 539 PG 665 PARCEL-ID 11-006-0100.000	17-03-03 S END NE SW 0004.13A	RES USE CODE 500 430 00	430								
11-30-95 17.47											
YATES, RUFUS EDWARD & SHIRLEY & YATES, JAMES RT. 1 KITTS HILL, OHIO 45645 VOL 478 PG 536 PARCEL-ID 11-006-0101.000	17-03-03- S END NE SW BAL. 2.3 7 ACRES	RES USE CODE 510 900 2,840	3,740								
YATES, JAMES EDWARD & MILDRED M. 714 TOWNSHIP RD. 116 KITTS HILL, OHIO 45645 VOL 550 PG 833 PARCEL-ID 11-006-0101.001	17-03-03 SW PT 1.00AC	RES USE CODE 510 770 13,820	14,590								
11-30-95 538.06											
BROWN, JOSEPH & PHYLLIS 403 PVT RD 354 TWP RD 237 KITTS HILL, OHIO 45645 VOL 363 PG 399 PARCEL-ID 11-006-0200.000	17-03-03 PT. SE COR. 0004.00A	RES USE CODE 510 1,100 17,650	18,750								
FRUSH, DENNIS R & SANDRA L 9923 ST RT 141 KITTS HILL, OHIO 45645 VOL 578 PG 202 PARCEL-ID 11-006-0400.000	17-03-10 S1/2 NW NW 0023.50A	AGR USE CODE 120 2,070 00	2,070								
MAXWELL, DAVID C. 262 PRIVATE RD 354 TWP RD 237 KITTS HILL, OHIO 45645 VOL 475 PG 254 PARCEL-ID 11-006-0500.000	17-03-10 N1/2 NW NW 0019.50A	AGR USE CODE 120 2,370 2,720 HOMESITE VALUE LISTED BELOW 740 2,720	5,090 3,460								
HARMON, DAVID L. 709 NO 6TH ST IRONTON, OHIO 45638 VOL 572 PG 33 PARCEL-ID 11-006-0600.000	17-03-10 NE NW PT. 0005.00A	AGR USE CODE 121 AUV 120 00	120								
HARMON, DAVID L. 709 NO 6TH ST IRONTON, OHIO 45638 VOL 572 PG 33 PARCEL-ID 11-006-0700.000	17-03-10 NE COR SE NW 2.93 ACR ES	AGR USE CODE 111 AUV 70 00	70								
HUMPHREY, RODGER & PAULA D. 10717 ST RT 141 KITTS HILL, OHIO 45645 VOL 529 PG 143 PARCEL-ID 11-006-0700.001	17-03-10 PT OF NE COR SE NW 7. 07 A	RES USE CODE 510 2,380 5,750	8,130								

TAX RATE 41.40
A/R RED FACTOR 05.3583
OTH RED FACTOR 04.7778

LAWRENCE
TAX DISTRICT

GENERAL TAX LIST AND DUPLICATE OF REAL AND PUBLIC UTILITY PROPERTY
COUNTY REAL ESTATE TAXES AND SPECIAL ASSESSMENTS
11-LAWRENCE TWP-DAWSON BRYANT S.D.

TAX YEAR 1995
INTEREST RATE
PAGE NO 1618
01/03/96

OWNER'S NAME MAILING ADDRESS	DESCRIPTION			TAXES CHARGED	DECEMBER TAXES	PENALTY	JUNE TAXES	PENALTY	TOTAL DELINQUENT	C. D. DATE	MEMO
	LAND	IMPROVEMENTS	TOTAL VALUE								
		HOMESITE VALUE LISTED BELOW 1,540 5,510	7,050								
BROWN, CORALENE WOOLWINE 10513 STATE ROUTE 141 P.O. BOX 33 KITTS HILL, OHIO 45645 VOL 362 PG 1 PARCEL-ID 11-006-0800.000	17-03-10 PT. SE NW 0019.48A	AGR USE CODE 121 AUV 1,960 6,270 HOMESITE VALUE LISTED BELOW 1,470 5,820	8,230 7,290								
BROWN, CORALENE 10513 STATE ROUTE 141 P.O. BOX 33 KITTS HILL, OHIO 45645 VOL 554 PG 462 PARCEL-ID 11-006-0900.000	17-03-10 SE PT. SE NW 0004.76A	RES USE CODE 500 AUV 120 00	120								
STUMBO, S. GARY RT. 2, BOX 180 KITTS HILL, OHIO 45645 VOL 514 PG 681 PARCEL-ID 11-006-1000.000	17-03-10 PT. SE NW NE PT. 0006.00A	RES USE CODE 510 2,090 18,460	20,550								
BROWN, CORALENE 10513 STATE ROUTE 141 P.O. BOX 33 KITTS HILL, OHIO 45645 VOL 554 PG 462 PARCEL-ID 11-006-1100.000	17-03-10 PT. SE NW NE PT. PT. SE COR. 0001.48A	RES USE CODE 510 1,660 9,990	11,650								
NELSON, WANDA 10670 ST RT. 141 KITTS HILL, OHIO 45645 VOL 593 PG 119 PARCEL-ID 11-006-1200.000	17-03-10 PT. SE NW 0000.28A	RES USE CODE 500 110 00	110								GRANTOR RES LIFE ESTATE 12/8/95 KENNETH MARVIN NELSON, MICHAEL LEE NELSON, PATRICIA E. CHRISTIAN, JAMES A. NELSON AND SANDRA K. MACOMAS
NELSON, WANDA 10670 ST. RT. 141 KITTS HILL, OHIO 45645 VOL 593 PG 119 PARCEL-ID 11-006-1300.000	17-03-10 SE PT. SE NW 0001.00A	RES USE CODE 510 1,120 5,410 HOMESITE VALUE LISTED BELOW 1,120 5,160	6,530 6,280								SAME
MAYS, DONALD & JUDY 35 TWP. RD. 112 KITTS HILL, OHIO 45645 VOL 354 PG 141 PARCEL-ID 11-006-1400.000	17-03-10 PT. NE NE E OF TWP. RD. 0008.00A	RES USE CODE 510 2,350 12,000 HOMESITE VALUE LISTED BELOW 1,540 5,920	14,350 7,460								
HARMON, DAVID L. 709 NO 6TH ST IRONTON, OHIO 45638 VOL 572 PG 33 PARCEL-ID 11-006-1500.000	17-03-10 NW NE W OF TP. RD. 0025.00A	AGR USE CODE 110 AUV 1,990 2,780 HOMESITE VALUE LISTED BELOW 1,470 2,780	4,770 4,250								

TAX RATE 41.40
A/R RED FACTOR 05.3583
OTH RED FACTOR 04.7778

LAWRENCE
TAX DISTRICT

GENERAL TAX LIST AND DUPLICATE OF REAL AND PUBLIC UTILITY PROPERTY
COUNTY REAL ESTATE TAXES AND SPECIAL ASSESSMENTS
11-LAWRENCE TWP-DAWSON BRYANT S.D.

01/03/96

TAX YEAR 1995
INTEREST RATE
PAGE NO 1619

OWNER'S NAME MAILING ADDRESS	DESCRIPTION			TAXES CHARGED	DECEMBER TAXES	PENALTY	JUNE TAXES	PENALTY	TOTAL DELINQUENT	C. D. DATE	MEMO
	LAND	IMPROVEMENTS	TOTAL VALUE								
GREEN GATE FARMS, INC. RT. 1 BOX 382 KITTS HILL, OHIO 45645-0000 VOL 347 PG 312 PARCEL-ID 11-006-1600.000	17-03-10 E SIDE NW NE 0004.00A	AGR USE CODE 120 350 00	350								
HOOD, WILLIAM 127 TWP. RD. 112 KITTS HILL, OHIO 45645-9737 PARCEL-ID 11-006-1700.000	17-03-10 PT. E SIDE NW NE 0006.00A	RES USE CODE 500 500 00	500								
GREEN GATE FARMS, INC. RT. 1 BOX 382 KITTS HILL, OHIO 45645-0000 VOL 347 PG 312 PARCEL-ID 11-006-1800.000	17-03-10 NE NE LESS 13 A. 0030.00A	AGR USE CODE 101 3,860 00	3,860								
HOOD, WILLIAM 127 TWP. RD. 112 KITTS HILL, OHIO 45645-9737 PARCEL-ID 11-007-0100.000	17-03-10 PT. NE NE 0002.00A	RES USE CODE 510 810 4,980 HOMESITE VALUE LISTED BELOW 700 4,980	5,790 5,680								
NORRIS, JAMES E. & BRENDA GAIL 305 9TH ST. SOUTH POINT, OHIO 45680 VOL 333 PG 6 PARCEL-ID 11-007-0200.000	17-03-10 SE COR. NE NE 0011.00A	AGR USE CODE 120 970 00	970								
DICKESS, MACK & LILLIAN 4220 ST RT 141 IRONTON, OHIO 45638 VOL 286 PG 375 PARCEL-ID 11-007-0300.000	17-03-10 SE NE LESS 8A. 0035.00A	AGR USE CODE 121 AUV 1,530 3,770	5,300								
MASSIE, AVANELLE AND DICKESS, HOWARD 115 WOODLAWN DR. IRONTON, OHIO 45638 VOL 508 PG 587 PARCEL-ID 11-007-0400.000	17-03-10 E SIDE SE NE 0008.00A	AGR USE CODE 121 AUV 200 00	200								
DICKESS, THOMAS & BARBARA JR. 13629 ST. RT. 141 KITTS HILL, OHIO 45645 PARCEL-ID 11-007-0500.000	17-03-10 PT. SW NE 0026.19A	AGR USE CODE 121 AUV 2,020 10,530 HOMESITE VALUE LISTED BELOW 1,470 10,050	12,550 11,520								
DICKESS, DOROTHY 13629 STATE ROUTE 141 KITTS HILL, OHIO 45645 VOL 590 PG 29 PARCEL-ID 11-007-0600.000	17-03-10 PT. SW NE 0001.56A	RES USE CODE 510 00 00	00								
07-03-95 TRNSF TO 11-007-0600.000 DICKESS, THOMAS JR. & THE											
DICKESS, THOMAS JR. & THELMA C	17-03-10 PT. SW NE										

TAX RATE 41.40
A/R RED FACTOR 05.3583
OTH RED FACTOR 04.7778

LAWRENCE
TAX DISTRICT

GENERAL TAX LIST AND DUPLICATE OF REAL AND PUBLIC UTILITY PROPERTY
COUNTY REAL ESTATE TAXES AND SPECIAL ASSESSMENTS
11-LAWRENCE TWP-DAWSON BRYANT S.D.

01/03/96

TAX YEAR 1995
INTEREST RATE
PAGE NO 1620

OWNER'S NAME MAILING ADDRESS	DESCRIPTION			TAXES CHARGED	DECEMBER TAXES	PENALTY	JUNE TAXES	PENALTY	TOTAL DELINQUENT	C. D. DATE	MEMO
	LAND	IMPROVEMENTS	TOTAL VALUE								
LONCH 13629 STATE ROUTE 141 KITTS HILL, OHIO 45645 VOL 600 PG 98 PARCEL-ID 11-007-0600.000	0001.56A	RES USE CODE 510 1,610 9,970 HOMESITE VALUE LISTED BELOW 1,540 9,970	11,580 11,510								
07-03-95 TRNSF FROM 11-007-0600.000 DICKESS, DOROTHY											
MAYS, DONALD & JUDY 35 TWP. RD. 112 KITTS HILL, OHIO 45645 VOL 354 PG 141 PARCEL-ID 11-007-0700.000	17-03-10 PT. SW NE 0001.25A	RES USE CODE 500 130 00	130								
MAYS, DONALD & JUDY 35 TWP RD. 112 KITTS HILL, OHIO 45645 VOL 354 PG 141 PARCEL-ID 11-007-0800.000	17-03-10 NE COR. SW NE 0004.00A	RES USE CODE 545 1,020 330	1,350								
DICKESS, MACK & LILLIAN 4220 ST RT 141 IRONTON, OHIO 45638 VOL 346 PG 60 PARCEL-ID 11-007-0900.000	17-03-10 NE COR. SW NE 0002.00A	AGR USE CODE 120 AUV 50 00	50								
HARMON, DAVID L. 709 NO 6TH ST. IRONTON, OHIO 45638 VOL 572 PG 33 PARCEL-ID 11-007-1000.000	17-03-10 NE COR SW NE 3.44 ACR ES	AGR USE CODE 121 AUV 80 00	80								
HUMPHREY, ROGDER & PAULA D 10727 ST RT 141 KITTS HILL, OHIO 45645 VOL 529 PG 143 PARCEL-ID 11-007-1000.001	17-3-10 PT NE VOR SW NE 0.56A RES USE CODE 500	90 00	90								
DICKESS, MACK & LILLIAN 4220 ST RT 141 IRONTON, OHIO 45638-0000 VOL 318 PG 90 PARCEL-ID 11-007-1100.000	17-03-10 NE COR. SW NE 0001.00A	AGR USE CODE 121 AUV 20 00	20								
MAYS, DONALD & JUDY 35 TWP. RD. 112 KITTS HILL, OHIO 45645 VOL 354 PG 141 PARCEL-ID 11-007-1200.000	17-03-10 NE COR. SW NE 0000.75A	RES USE CODE 500 110 00	110								
DICKESS, MACK & LILLIAN 4220 ST RT 141 IRONTON, OHIO 45638 VOL 318 PG 190 PARCEL-ID 11-007-1300.000	17-03-10 IN NE COR. SW NE 0000.25A	AGR USE CODE 121 AUV 10 00	10								
DICKESS, THOMAS JR. & BARBARA 13629 ST. RT. 141 KITTS HILL, OHIO 45645 PARCEL-ID 11-007-1400.000	17-03-10 N PT. W1/2 SE 0010.00A	AGR USE CODE 121 AUV 250 00	250								

[illegible][illegible]

TAX RATE 41.40
A/R RED FACTOR 05.3583
OTH RED FACTOR 04.7778

LAWRENCE
TAX DISTRICT

GENERAL TAX LIST AND DUPLICATE OF REAL AND PUBLIC UTILITY PROPERTY
COUNTY REAL ESTATE TAXES AND SPECIAL ASSESSMENTS
11-LAWRENCE TWP-DAWSON BRYANT S.D.

01/03/96

TAX YEAR 1995
INTEREST RATE
PAGE NO 1623

OWNER'S NAME MAILING ADDRESS	DESCRIPTION			TAXES CHARGED	DECEMBER TAXES	PENALTY	JUNE TAXES	PENALTY	TOTAL DELINQUENT	C. D. DATE	MEMO
	LAND	IMPROVEMENTS	TOTAL VALUE								
IRONTON, OHIO 45638 VOL 508 PG 587 PARCEL-ID 11-008-1400.000		AUV 2,070 6,370 HOMESITE VALUE LISTED BELOW 740 4,500 5,240	8,440								
MURNAHAN, CLARENCE W. & RUTH E 7536 CO. RD. 6 KITTS HILL, OHIO 45645 VOL 369 PG 497 PARCEL-ID 11-008-1500.000	17-03-11 E END S1/2 NW 0019.65A AGR USE CODE 121	AUV 480 00 480		Clarence W. & Ruth E. Murnahan							
KELLEY, MARK F & DAWN C 7159 CO RD 6 KITTS HILL, OHIO 45645 VOL 600 PG 173 PARCEL-ID 11-008-1600.000	17-03-11 W PT. 0008.35A RES USE CODE 510	1,670 4,560 6,230 HOMESITE VALUE LISTED BELOW 1,050 4,470 5,520	6,230								
07-07-95 TRNSF FROM 11-008-1600.000	KELLEY, RALPH R. & MARK F										
KELLEY, RALPH R. & MARK F. 519 CENTER ST. IRONTON, OHIO 45638 VOL 600 PG 173 PARCEL-ID 11-008-1600.000	17-03-11 W PT. 0008.35A RES USE CODE 510	00 00 00	00								
07-07-95 TRNSF TO 11-008-1600.000	KELLEY, MARK F & DAWN C										
BALD KNOB UNITED BRETHERN CHUR RT. 1 KITTS HILL, OHIO VOL 109 PG 589 PARCEL-ID 11-008-1601.000	17-03-11 W PART 0001.00A EXM USE CODE 685	3,050 16,320 19,370	19,370								
STEWART, JAMES & DARLINE RT. 1 BOX 308 KITTS HILL, OHIO 45645 VOL 224 PG 93 PARCEL-ID 11-008-1700.000	17-03-11 N 1/2 NE LESS 17.90A 0061.33A AGR USE CODE 101	6,610 18,620 25,230 HOMESITE VALUE LISTED BELOW 740 8,250 8,990	25,230	Darlene Stewart							
BURCHAM, SCOTT D P. O. BOX 795 PROCTORVILLE, OHIO 45669 VOL 573 PG 715 PARCEL-ID 11-008-1701.000	17-3-11 N 1/2 NE PT LESS 0.73 & 0.84 AC BAL = 16.33 ACRES AGR USE CODE 120	2,180 00 2,180	2,180								
MEYERS, MICHAEL RAY AND KATHRYN N SUE 7796 COUNTY RD 6 KITTS HILL, OHIO 45645 VOL 508 PG 45 PARCEL-ID 11-008-1701.001	17-03-11 PT SW PT .73ACS RES USE CODE 545	770 910 1,680	1,680								
MYERS, MICHAEL RAY & KATHRYN SUE 7796 CO. RD. 6 KITTS HILL, OHIO 45645 VOL 573 PG 149	17-3-11 N 1/2 NE PT 0.84 ACRES RES USE CODE 500	340 00 340	340								

TAX RATE 41.40
A/R RED FACTOR 05.3583
OTH RED FACTOR 04.7778

LAWRENCE
TAX DISTRICT

GENERAL TAX LIST AND DUPLICATE OF REAL AND PUBLIC UTILITY PROPERTY
COUNTY REAL ESTATE TAXES AND SPECIAL ASSESSMENTS
11-LAWRENCE TWP-DAWSON BRYANT S.D.

01/03/96

TAX YEAR 1995
INTEREST RATE
PAGE NO 1624

OWNER'S NAME MAILING ADDRESS	DESCRIPTION			TAXES CHARGED	DECEMBER TAXES	PENALTY	JUNE TAXES	PENALTY	TOTAL DELINQUENT	C. D. DATE	MEMO
	LAND	IMPROVEMENTS	TOTAL VALUE								
PARCEL-ID 11-008-1701.002											
MUSGRAVE, WILLIAM T. 1958 TWP. RD. 101 WILLOW WOOD, OHIO 45696 VOL 356 PG 328 PARCEL-ID 11-009-0100.000	17-03-11 PT N1/2 NE S PT 0000.11A AGR USE CODE 110	AUV 10 00 10	10								
MURNAHAN, WENDELL & RUTH EMMA 7536 CO. D. 6 KITTS HILL, OHIO 45645 VOL 314 PG 446 PARCEL-ID 11-009-0101.000	17-03-11 PT N1/2 NE S PT 0003.06A RES USE CODE 510	1,350 10,650 12,000 HOMESITE VALUE LISTED BELOW 1,160 9,810 10,970	12,000	Clarence W. & Ruth E. Murnahan							
THOMPSON, JESSE J. 7633 CO. RD. 6 KITTS HILL, OHIO 45645 PARCEL-ID 11-009-0200.000	17-03-11 PT. SW COR. SW OF RD. 0003.60A RES USE CODE 510	1,270 2,660 3,930 HOMESITE VALUE LISTED BELOW 1,050 2,590 3,640	3,930	Clarence W & Ruth E Murnahan - Clarence W. & Ruth E. Murnahan							
MURNAHAN, CLARENCE BOX 139 KITTS HILL, OHIO 45645 VOL 519 PG 406 PARCEL-ID 11-009-0300.000	17-03-11 SW NE 0027.40A AGR USE CODE 111	AUV 1,700 5,640 7,340 HOMESITE VALUE LISTED BELOW 1,100 3,450 4,550	7,340								
MURNAHAN, CLARENCE W. & RUTH E 7536 CO. DD. 6 KITTS HILL, OHIO 45645 VOL 349 PG 618 PARCEL-ID 11-009-0400.000	17-03-11 PT. 0015.60A AGR USE CODE 121	AUV 380 00 380	380	Clarence W & Ruth E. Murnahan							
THOMPSON, DAVID B. 2112 SHOPES CR. RD. ASHLAND, KY. 41101 VOL 463 PG 412 PARCEL-ID 11-009-0500.000	17-03-11 NE SW W OF RD. LESS 0.47A & 0.43A 0007.16A RES USE CODE 500	600 00 600	600								
PIERCE, WILLIAM N. 7119 COUNTY RD 6 KITTS HILL, OHIO 45645 VOL 468 PG 853 PARCEL-ID 11-009-0501.000	17-03-11 NE SW W OF RD PT 0000.47A RES USE CODE 500	610 00 610	610								
PIERCE, WILLIAM N. 7119 COUNTY RD 6 KITTS HILL, OHIO 45645 VOL 468 PG 853 PARCEL-ID 11-009-0502.000	17-03-11 NE SW W OF RD PT 0000.43A RES USE CODE 500	790 7,670 8,460	8,460								
RIGGS, LLOYD WILLIS 125 TWP RD 147 KITTS HILL, OHIO 45645-0006.57AC. VOL 489 PG 372 PARCEL-ID 11-009-0600.000	17-3-11 SE NE LESS 6.43A AGR USE CODE 111	AUV 1,570 6,080 7,650 HOMESITE VALUE LISTED BELOW 740 2,810 3,550	7,650								

LAWRENCE
TAX DISTRICT

GENERAL TAX LIST AND DUPLICATE OF REAL AND PUBLIC UTILITY PROPERTY
COUNTY REAL ESTATE TAXES AND SPECIAL ASSESSMENTS
11-LAWRENCE TWP-DAWSON BRYANT S.D.

TAX YEAR 1995
INTEREST RATE 1625
PAGE NO

OWNER'S NAME MAILING ADDRESS	DESCRIPTION			TAXES CHARGED	DECEMBER TAXES	PENALTY	JUNE TAXES	PENALTY	TOTAL DELINQUENT	C. D. DATE	MEMO
	LAND	IMPROVEMENTS	TOTAL VALUE								
HUMPHREY, JEFF D. RT. 1 BOX 310 KITTS HILL, OHIO 45645 VOL 491 PG 67 PARCEL-ID 11-009-0601.000	17-3-11 PT SE NE .43AC.	AUV 160	AGR USE CODE 101 6 160								
WILLIAMS, PAULINE M. 6898 CO RD 6 KITTS HILL, OHIO 45645 VOL 510 PG 304 PARCEL-ID 11-009-0700.000	17-3-11 PT W1/2 NW SE LESS .75 & 6.06 BAL=14.69AC	AUV 360	AGR USE CODE 121 121 360								
WILLIAMS, PAUL E. & BRENDA J. 7132 COUNTY RD 6 KITTS HILL, OHIO 45645 VOL 563 PG 100 PARCEL-ID 11-009-0700.001	17-3-11 PT W1/2 NW SE PT 6.06A C	RES USE CODE 510 1,620 8,080 9,700 HOMESITE VALUE LISTED BELOW 1,160 8,080 9,240	510 								
MURNAHAN, CLARENCE BOX 139 KITTS HILL, OHIO VOL 519 PG 406 PARCEL-ID 11-009-0800.000	17-03-11 E1/2 NW SE 0021.50A	AUV 530	AGR USE CODE 120 120 530								
HUMPHREYS, GEORGE L. & VIVIAN 588 TWP RD 147 KITTS HILL, OHIO 45645 VOL 213 PG 55 PARCEL-ID 11-009-0900.000	17-03-11 E1/2 SE 0086.00A	AUV 2,110	AGR USE CODE 121 121 2,110								
WILLIAMS, PAULINE M. 6898 CO RD 6 KITTS HILL, OHIO 45645 VOL 510 PG 304 PARCEL-ID 11-009-1000.000	17-03-11 SW SE LESS 8A. 0035.00A	AUV 860	AGR USE CODE 121 121 860								
HIGGINS, WALTER LEON & NANCY A 4566 HUNTING CREEK DR. GROVE CITY, OHIO 43123 VOL 516 PG 76 PARCEL-ID 11-009-1100.000	17-03-11 SE COR. SW SE 0005.00A	AUV 1,280	AGR USE CODE 101 101 7,790 9,070 HOMESITE VALUE LISTED BELOW 740 5,090 5,830								
TROWBRIDGE, MELVIN H. & JOY 6558 COUNTY RD. 6 KITTS HILL, OHIO 45645 VOL 398 PG 256 PARCEL-ID 11-009-1200.000	17-03-11 SW COR. SW SE 0003.00A	AUV 400	AGR USE CODE 100 100 400								
DICKESS, HOWIE & CYNTHIA ANN D ICKESS 701 LATONIA ST IRONTON, OHIO 45638 VOL 588 PG 606 PARCEL-ID 11-009-1300.000	17-03-11 NW SW 0043.00A	AUV 4,290	AGR USE CODE 120 120 4,290								
KIDD, JOSEPH P. & MARY A. & VI NCENT C. GROGAN	17-03-11 NW COR. NE SW 0009.94A	RES USE CODE 510	510								

TAX RATE 0
A/R RED FACTOR 05.3583
OTH RED FACTOR 04.7778

LAWRENCE
TAX DISTRICT

GENERAL TAX LIST AND DUPLICATE OF REAL AND PUBLIC UTILITY PROPERTY
COUNTY REAL ESTATE TAXES AND SPECIAL ASSESSMENTS
11-LAWRENCE TWP-DAWSON BRYANT S.D. 01/0

TAX YEAR 1995
INTEREST RATE 1626
PAGE NO

[illegible]

PROPERTY	TAX YEAR	1995
01/01/96	INTEREST RATE	1629
	PAGE NO	

[illegible]

PROPERTY	TAX YEAR	1995
01/03/96	INTEREST RATE	1630
	PAGE NO	

[illegible]

TAX RATE 41.40
A/R RED FACTOR 05.3583
OTH RED FACTOR 04.7778

LAWRENCE
TAX DISTRICT

GENERAL TAX LIST AND DUPLICATE OF REAL AND PUBLIC UTILITY PROPERTY
COUNTY REAL ESTATE TAXES AND SPECIAL ASSESSMENTS
11-LAWRENCE TWP-DAWSON BRYANT S.D.

01/03/96

TAX YEAR 1995
INTEREST RATE
PAGE NO 1631

OWNER'S NAME MAILING ADDRESS	DESCRIPTION			TAXES CHARGED	DECEMBER TAXES	PENALTY	JUNE TAXES	PENALTY	TOTAL DELINQUENT	C. D. DATE	MEMO
	LAND	IMPROVEMENTS	TOTAL VALUE								
KELLEY, DAVID WAYNE & GLENNA D EAN P.O. BOX 129 WILLOW WOOD, OHIO 45696 VOL 604 PG 225 PARCEL-ID 11-011-1100.000	17-03-13 E END N1/2 NW 0013.78A	AGR USE CODE 120	1,960	00	1,960						
CALLAHAN PROPERTIES, INC. 914 SO. 3RD. ST. IRONTON, OHIO 45638 VOL 540 PG 155 PARCEL-ID 11-011-1200.000	17-03-13 NE COR. NW NE 0007.00A	AGR USE CODE 120	770	00	770						
CALLAHAN PROPERTIES, INC. 914 SO. 3RD. ST. IRONTON, OHIO 45638 VOL 540 PG 155 PARCEL-ID 11-011-1300.000	17-03-13 E PT. W 1/2 NE 0007.00A	AGR USE CODE 120	770	00	770						
CALLAHAN PROPERTIES INC, 914 SO. 3RD. ST. IRONTON, OHIO 45638 VOL 540 PG 155 PARCEL-ID 11-011-1400.000	17-03-13 E PT. W 1/2 NE 0003.00A	AGR USE CODE 120	330	00	330						
HOBSTETTER, FLOSSIE ET-AL 927 TWP RD 101 WILLOW WOOD, OHIO 45696 VOL 35 4PG 497 PARCEL-ID 11-011-1500.000	17-03-13 NE NE 0043.00A	AGR USE CODE 121 AUV	1,050	00	1,050						
HERRELL, JAMES M. & TRACY L. 238 TOWNSHIP RD. 101 WILLOWWOOD, OHIO 45696 VOL 558 PG 29 PARCEL-ID 11-011-1600.000	17-03-13 SE NE 0043.00A	AGR USE CODE 121 AUV	1,050	00	1,050						
TRIPLETT, JAMES M. & MELINDA L 1719 TWP. RD. 247 KITTS HILL, OHIO 45645 PARCEL-ID 11-011-1700.000	17-03-13 NW SE LESS 2.21ACRES 0009.79A	RES USE CODE 510	1,620	300	1,920						
SNYDER, WAID H. SR. & ROSS, MICHAEL JOSEPH 2131 WEST 5TH AVENUE HUNTINGTON, W. VA. 25704 VOL 464 PG 575 PARCEL-ID 11-011-1701.000	17-03-13 PT NW SE 0002.21A	RES USE CODE 500	230	00	230						
SNYDER, WAID H. JR. 1236 JEFFERSON AVE. HUNTINGTON, W. VA. 25704 VOL 394 PG 181 PARCEL-ID 11-011-1800.000	17-03-13 PT. NW SE 0001.00A	RES USE CODE 500	110	00	110						
FIELDS, MICHAEL E.	17-03-13 PT. S PT. NW SE										

TAX RATE 41.40
A/R RED FACTOR 05.3583
OTH RED FACTOR 04.7778

LAWRENCE
TAX DISTRICT

GENERAL TAX LIST AND DUPLICATE OF REAL AND PUBLIC UTILITY PROPERTY
COUNTY REAL ESTATE TAXES AND SPECIAL ASSESSMENTS
11-LAWRENCE TWP-DAWSON BRYANT S.D.

01/03/96

TAX YEAR 1995
INTEREST RATE
PAGE NO 1632

OWNER'S NAME MAILING ADDRESS	DESCRIPTION			TAXES CHARGED	DECEMBER TAXES	PENALTY	JUNE TAXES	PENALTY	TOTAL DELINQUENT	C. D. DATE	MEMO
	LAND	IMPROVEMENTS	TOTAL VALUE								
402 WASHINGTON ST. COAL GROVE, OHIO 45638-0000 VOL 309 PG 311 PARCEL-ID 11-012-0100.000	0030.00A	AGR USE CODE 120	00	00	00						
06-23-95 TRNSF TO 11-012-0100.000	FIELDS, MICHAEL E & CLARA										
FIELDS, MICHAEL E & CLARA E 163 REMY ST COAL GROVE, OHIO 45638-0000 VOL 599 PG 711 PARCEL-ID 11-012-0100.000	17-03-13 PT. S PT. NW SE 0030.00A	AGR USE CODE 120	3,310	00	3,310						
06-23-95 TRNSF FROM 11-012-0100.000	FIELDS, MICHAEL E.										
GROSS, DONALD L & ELEANOR ANN 3637 KITE ST SAN DIEGO, CA 92103 VOL 573 PG 765 PARCEL-ID 11-012-0200.000	17-03-13 NE SE LESS 5A. 0038.00A	AGR USE CODE 120 AUV	930	00	930						
HERRELL, JAMES M. & TRACY L. 238 TOWNSHIP RD. 101 WILLOWWOOD, OHIO 45696 VOL 558 PG 29 PARCEL-ID 11-012-0300.000	17-03-13 NW COR NE SE 0002.00A	AGR USE CODE 121 AUV	50	00	50						
HERRELL, JAMES M. & TRACY L. 238 TOWNSHIP RD. 101 WILLOWWOOD, OHIO 45696 VOL 558 PG 29 PARCEL-ID 11-012-0400.000	17-03-13 NE COR. NE SE S OF RD. 0003.00A	AGR USE CODE 121 AUV	70	00	70						
HIGGINS, PAUL & DORIS 4742 ST. RT. 217 WILLOWWOOD, OHIO 45696 VOL 513 PG 559 PARCEL-ID 11-012-0500.000	17-03-13 S1/2 SE 0086.00A	AGR USE CODE 121 AUV	4,490	14,400	18,890						
DILLOW, MICHAEL & BONNIE S BOX 613 TWP RD 247 KITTS HILL, OHIO 45645 VOL 587 PG 832 PARCEL-ID 11-012-0600.000	17-03-13 NW PT. NW SW 0008.00A	AGR USE CODE 120	990	00	990						
FIELDS, MICHAEL E. & CLARA E. 402 WASHINGTON ST. COAL GROVE, OHIO 45638-0000 VOL 410 PG 395 PARCEL-ID 11-012-0700.000	17-03-13 NW PT. NW SW 0010.00A	AGR USE CODE 120	00	00	00						
06-23-95 TRNSF TO 11-012-0700.000	FIELDS, MICHAEL E & CLARA										
FIELDS, MICHAEL E & CLARA E 163 REMY ST COAL GROVE, OHIO 45638-0000 VOL 599 PG 711 PARCEL-ID 11-012-0700.000	17-03-13 NW PT. NW SW 0010.00A	AGR USE CODE 120	1,100	00	1,100						

PROPERTY	TAX YEAR	1995
11/03/96	INTEREST RATE	1633
	PAGE NO	

[illegible]

PROPERTY	TAX YEAR	1995
01/03/96	INTEREST RATE	1634
	PAGE NO	

[illegible]

TAX RATE 41.40
A/R RED FACTOR 05.3583
OTH RED FACTOR 04.7778

LAWRENCE
TAX DISTRICT

GENERAL TAX LIST AND DUPLICATE OF REAL AND PUBLIC UTILITY PROPERTY
COUNTY REAL ESTATE TAXES AND SPECIAL ASSESSMENTS
11-LAWRENCE TWP-DAWSON BRYANT S.D.

01/03/96

TAX YEAR 1995
INTEREST RATE
PAGE NO 1635

OWNER'S NAME MAILING ADDRESS	DESCRIPTION			TAXES CHARGED	DECEMBER TAXES	PENALTY	JUNE TAXES	PENALTY	TOTAL DELINQUENT	C. D. DATE	MEMO
	LAND	IMPROVEMENTS	TOTAL VALUE								
KELLEY, CLIFTON W. & REOMA K. P.O. BOX 142 WILLOWWOOD, OHIO 45696 VOL 557 PG 74 PARCEL-ID 11-012-1701.001	17-03-13 T17 T3 S13 PT 0.05ACR ES	RES USE CODE 500	210 00 210								
KELLEY, CLIFTON W. & REOMA C/O CLIFTON WAYNE KELLEY P.O. BOX 142 WILLOWWOOD, OHIO 45696 VOL 449 PG 802 PARCEL-ID 11-012-1702.000	17-03-13 PT SW COR 0000.11A	COM USE CODE 400	410 00 410								
KELLEY, CLIFTON W. & REOMA K. P.O. BOX 142 WILLOWWOOD, OHIO 45696 VOL 525 PG 360 PARCEL-ID 11-012-1703.000	17-03-13 PT SW COR SE SW 0000.20A	RES USE CODE 500	620 00 620								
KELLEY, CLIFTON W. & REOMA K. P.O. BOX 142 WILLOWWOOD, OHIO 45696 VOL 525 PG 360 PARCEL-ID 11-012-1704.000	17-03-13 PT SW COR SE SW PT 0000.02A	RES USE CODE 500	110 00 110								
DILLON, PASKELL & VERA 4096 ST RT 217 WILLOWWOOD, OH. 45696-0000 VOL 552 PG 555 PARCEL-ID 11-012-1800.000	17-03-13 PT. SW COR. SE SW 0000.38A	RES USE CODE 500	900 00 900								
08-09-95 17.39											
FLIEHMAN, HARRY D. ETAL 4034 STATE RT. 217 WILLOWWOOD, OHIO 45696 PARCEL-ID 11-013-0100.000	17-03-13 PT. SW COR. SE SW 0000.54A	AGR USE CODE 120	110 00 110	DALE int George R. Tredway	HARRY int George R. Tredway	ELEANOR int George R. Tredway	DALE int George R. Tredway				
FLIEHMAN, HARRY D. & LINDA 4934 STATE RT. 217 WILLOWWOOD, OHIO 45696 VOL 468 PG 95 PARCEL-ID 11-013-0101.000	17-03-13 PT SW COR SE SW 0001.80A	AGR USE CODE 120	1,560 10,930 12,490								
FLIEHMAN, HARRY D. ETAL 4034 STATE RT. 217 WILLOWWOOD, OHIO 45696 VOL 512 PG 68 PARCEL-ID 11-013-0200.000	17-03-13 PT SW COR SE SW 0001.11A	RES USE CODE 510 HOMESITE VALUE LISTED BELOW 1,540 10,500 12,040		DALE int George R. Tredway	HARRY int George R. Tredway	ELEANOR int George R. Tredway	DALE int George R. Tredway				
FLIEHMAN, HARRY D. & LINDA 4034 STATE RT. 217 WILLOWWOOD, OHIO 45696 VOL 514 PG 531 PARCEL-ID 11-013-0300.000	17-3-13 PT. SW COR. SE SW LESS 1.82A. BAL=2.18ACS.	AGR USE CODE 120	240 00 240								
FLIEHMAN, DALE	17-3-13 PT. SW COR. SE SW PT.										

TAX RATE 41.40
A/R RED FACTOR 05.3583
OTH RED FACTOR 04.7778

LAWRENCE
TAX DISTRICT

GENERAL TAX LIST AND DUPLICATE OF REAL AND PUBLIC UTILITY PROPERTY
COUNTY REAL ESTATE TAXES AND SPECIAL ASSESSMENTS
11-LAWRENCE TWP-DAWSON BRYANT S.D.

01/03/96

TAX YEAR 1995
INTEREST RATE
PAGE NO 1636

OWNER'S NAME MAILING ADDRESS	DESCRIPTION			TAXES CHARGED	DECEMBER TAXES	PENALTY	JUNE TAXES	PENALTY	TOTAL DELINQUENT	C. D. DATE	MEMO
	LAND	IMPROVEMENTS	TOTAL VALUE								
P.O. BOX 31 GREEN CAMP, OHIO 43322 VOL 512 PG 72 PARCEL-ID 11-013-0300.001	1.82ACS.	RES USE CODE 500	00 00 00								
04-14-95 TRNSF TO 11-013-0300.001	HELMS, ELEANOR										
HELMS, ELEANOR 4623 GENERAL PERSHING RD CHARLOTTE, NC 28209 VOL 596 PG 729 PARCEL-ID 11-013-0300.001	17-3-13 PT. SW COR. SE SW PT. 1.82ACS.	RES USE CODE 500	1,140 00 1,140								
04-14-95 TRNSF FROM 11-013-0300.001	FLIEHMAN, DALE										
NANCE, FOREST & CALLIE 3744 ST RT 217 WILLOWWOOD, OHIO 45696 VOL 223 PG 183 PARCEL-ID 11-013-0400.000	17-03-13 PT. SW SW 0001.08A	RES USE CODE 510 HOMESITE VALUE LISTED BELOW 1,420 2,420 3,840 1,400 2,210 3,610									
HUMPHREY, EDNA 422 TWP. RD. 101 WILLOWWOOD, OHIO 45696 VOL 577 PG 669 PARCEL-ID 11-013-0500.000	17-03-13 PT. SW SW 0000.77A	RES USE CODE 510	1,330 1,090 2,420								
HERRELL, MICHAEL & JACKIE 3732 ST RT 217 WILLOWWOOD, OHIO 45696 VOL 369 PG 213 PARCEL-ID 11-013-0600.000	17-03-13 PT. SW SW 0000.90A	RES USE CODE 510 HOMESITE VALUE LISTED BELOW 1,500 11,310 12,810 1,500 9,590 11,090									
FLIEHMAN, HARRY D. AND LINDA 4034 STATE RT. 217 WILLOWWOOD, OHIO 45696 VOL 514 PG 53 PARCEL-ID 11-013-0700.000	17-3-13 PT. SW SW LESS 3.64A. BAL=8.29ACS.	AGR USE CODE 120	1,370 00 1,370								
HELMS, ELEANOR 4623 GENERAL PERSHING DR CHARLOTTE, NC 28209 VOL 592 PG 177 PARCEL-ID 11-013-0700.001	17-3-13 PT. SW SW PT. 1.81ACS. RES USE CODE 500		1,130 00 1,130								
HELMS, ELEANOR 4323 GEN. PERSHING CHARLOTTE, N.C. 22809 VOL 512 PG 76 PARCEL-ID 11-013-0700.002	17-3-13 PT. SW SW PT. 1.83ACS. RES USE CODE 500		1,140 00 1,140								
FERGUSON, JOHNNIE & WANDA 3849 ST RT 217 WILLOWWOOD, OHIO 45696 VOL 585 PG 118 PARCEL-ID 11-013-0800.000	17-03-13 SW SW CEN. PT. N OF R 0009.15A	RES USE CODE 510	2,260 4,560 6,820								

[illegible][illegible]

[illegible][illegible]

SURVEYOR'S CERTIFICATE

TO WHOM IT MAY CONCERN:

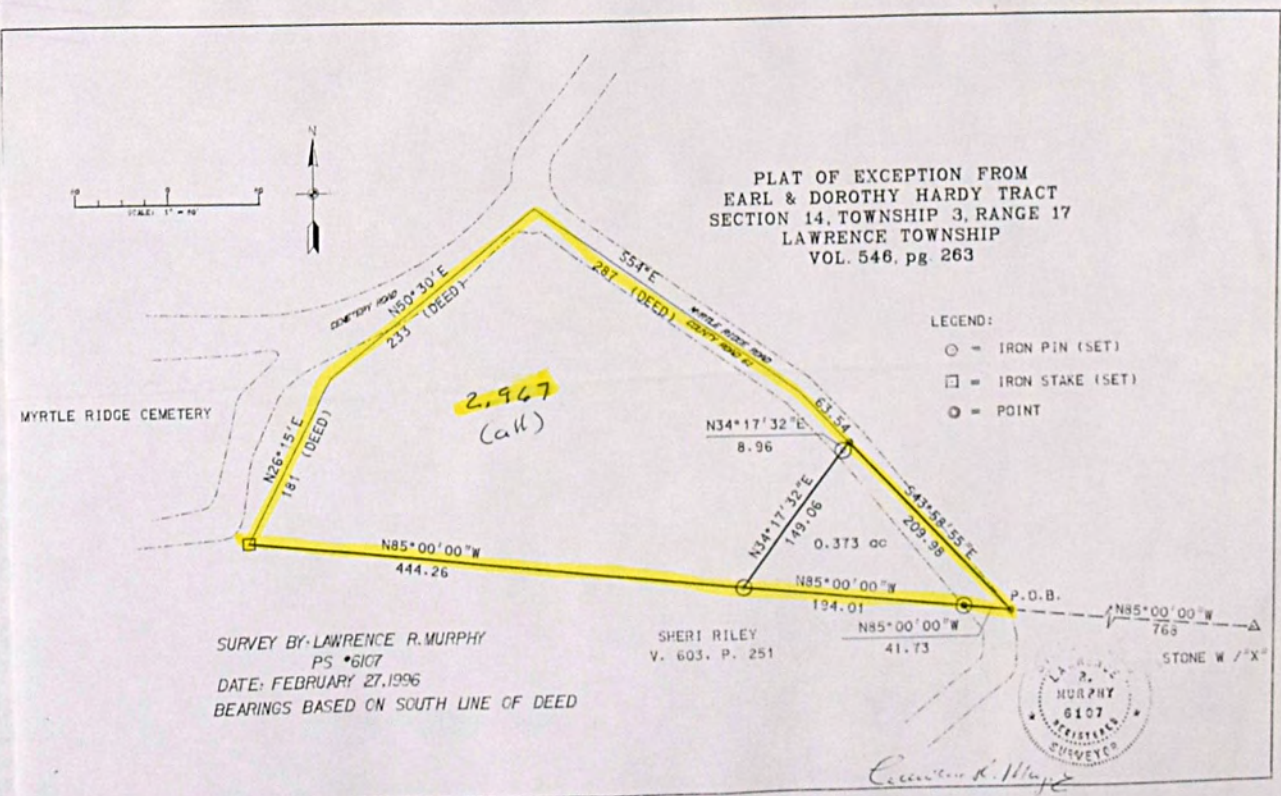
I certify that on or about February 27, 1996, I surveyed real property owned by Earl & Dorothy Hardy, situated in Lawrence Township and/or Lawrence County, Ohio. This certificate is made for the purpose of correcting the Auditor's tax duplicate.

DATE: February 29, 1996

R	T	SEC.	ACRE LOT	NO.	PARCEL NO.	ACREAGE NOW TAMED ON AUDITOR'S DUPLICATE	ACREAGE SHOULD BE CORRECTED AS SHOWN BELOW
17	3	14			11-015-0800.000	4.65	2.967

REMARKS:

Signed: *Lawrence R. Murphy*
 Lawrence R. Murphy
 Registration Number PS # 6107



OWNER'S NAME MAILING ADDRESS	DESCRIPTION			TAXES CHARGED	DECEMBER TAXES	PENALTY	JUNE TAXES	PENALTY	TOTAL DELINQUENT	C. D. DATE	MEMO
	LAND	IMPROVEMENTS	TOTAL VALUE								
KITTS HILL, OHIO 45645 VOL 243 PG 477 PARCEL-ID 11-015-0700.000	AUV 1,600	9,730	11,330								
HARDY, DOROTHY LIFE ESTATE 3585 CO RD 61 KITTS HILL, OHIO 45645 VOL 546 PG 263 PARCEL-ID 11-015-0800.000	17-03-14 PT. SW SE 0004.65A 2.97 1,440 1,050	RES USE CODE 510 2,530 2,210	11,330 3,970 3,260	3585 Co Rd 1 KITTS Hill, Ohio 45645 Dennis A. & Brenda L. Martin — Dorothy Hardy, Paul E. & Margaret Hardy — — Earl E. & Margaret Hardy —	3.69/AC Rel. 37 0800.001					0.51/AC Bal 0800	3-27-76 Arreage corrected By Lawrence M...
MYRTLE RIDGE CEMETERY VOL 55 PG 636, 637 PARCEL-ID 11-015-0810.000	-00-00 0002.50A	EXM USE CODE 690	690								
HARDY, PAUL & DOROTHY 3697 CO RD 61 KITTS HILL, OHIO 45645 VOL 225 PG 123 PARCEL-ID 11-015-0900.000	17-03-14 PT. SW SE 0024.09A 3,650 1,100	AGR USE CODE 120 4,250 2,690	7,900 3,790	Grant's Res Life Est 10/9/90 Paula Diana Humphrey —							
HARDY, BERNARD RT 1 BOX 110 KITTS HILL, OHIO 45645 VOL 451 PG 285 PARCEL-ID 11-015-1000.000	17-03-14 PT. SW SE 0009.36A 1,930 1,050	RES USE CODE 510 2,430 1,870	4,360 2,920								
FLEMING, DAVID K. 3538 CO RD 61 KITTS HILL, OHIO 45645 PARCEL-ID 11-015-1100.000	17-03-14 PT. SW SE SW COR. 0000.15A 380	RES USE CODE 500 00	380								
HASKINS, DONIVAN S. & JOANN 2876 ST RT 217 KITTS HILL, OHIO 45645 VOL 243 PG 477 PARCEL-ID 11-015-1200.000	17-03-14 PT. SW SE 0002.42A AUV 60	RES USE CODE 500 00	500 60								
HARDY, PAUL & DOROTHY 3697 COUNTY RD. 61 KITTS HILL, OHIO 45645-9711 VOL 255 PG 123 PARCEL-ID 11-015-1300.000	17-03-14 PT. SW COR. SE SE 0001.84A 300	AGR USE CODE 100 00	100 300	Grant's Res Life Est 10/9/90 Paula Diana Humphrey —							
DEMENT, JOHN W. 1609 ST. RT. 217 KITTS HILL, OHIO 45645 PARCEL-ID 11-015-1400.000	17-03-14 PT. E PT. SE SE 0000.65A 1,270 1,270	RES USE CODE 510 2,900 1,630	2,900								
HARDY, BERNARD RT 1 BOX 110 KITTS HILL, OHIO 45645 VOL 451 PG 285 PARCEL-ID 11-015-1500.000	17-03-14 PT. SW COR. SE SE 0001.16A 120	RES USE CODE 500 00	120								

[illegible]

[illegible][illegible]

TAX RATE 41.40
A/R RED FACTOR 05.3583
OTH RED FACTOR 04.7778

LAWRENCE
TAX DISTRICT

GENERAL TAX LIST AND DUPLICATE OF REAL AND PUBLIC UTILITY PROPERTY
COUNTY REAL ESTATE TAXES AND SPECIAL ASSESSMENTS
11-LAWRENCE TWP-DAWSON BRYANT S.D.

TAX YEAR 1995
INTEREST RATE
PAGE NO 1647

OWNER'S NAME MAILING ADDRESS	DESCRIPTION			TAXES CHARGED	DECEMBER TAXES	PENALTY	JUNE TAXES	PENALTY	TOTAL DELINQUENT	C. D. DATE	MEMO
	LAND	IMPROVEMENTS	TOTAL VALUE								
VOL 351 PG 38 PARCEL-ID 11-016-1500.000	20	00	20								
CORNS, HARRY & BRENDA 3363 ST RT 217 WILLOW WOOD, OHIO 45696 VOL 597 PG 285 PARCEL-ID 11-016-1600.000	17-03-14 PT. NE SE 0001.00A RES USE CODE 510		510								
05-02-95 TRNSF FROM 11-016-1600.000	1,120 2,250 3,370 HOMESITE VALUE LISTED BELOW 1,120 2,250 3,370										
STANLEY, HARLAN H RT 3 BOX 295 CHESAPEAKE, OHIO 45619 VOL 581 PG 741 PARCEL-ID 11-016-1600.000	17-03-14 PT. NE SE 0001.00A RES USE CODE 510		510								
05-02-95 TRNSF TO 11-016-1600.000	00 00 00		00								
CORNS, HARRY 3363 ST RT 217 WILLOW WOOD, OHIO 45696 VOL 431 PG 647 PARCEL-ID 11-016-1700.000	17-03-14 PT. NE SE 0001.18A RES USE CODE 510		510								
	1,450 4,740 6,190 HOMESITE VALUE LISTED BELOW 1,400 4,670 6,070										
COX, JUDY GAIL P.O. BOX 73 BOWERSVILLE, OHIO 45307 VOL 509 PG 440 PARCEL-ID 11-016-1800.000	17-03-14 SW PT. NE SE 0000.32A RES USE CODE 500		500								
	610 00 610		610								
DILLOW, MICHAEL & BONNIE S BOX 613 TWP RD 247 KITTS HILL, OHIO 45645 VOL 587 PG 832 PARCEL-ID 11-017-0100.000	17-03-14 NE COR. NE SE 0000.25A AGR USE CODE 120		120								
	370 00 370		370								
HOLSCHUH, LEONARD & IRENE 3815 ST. RT. 217 WILLOW WOOD, OHIO 45696 VOL 351 PG 38 PARCEL-ID 11-017-0200.000	17-03-14 W PT. SE SE PT. 0008.11A AGR USE CODE 121		121								
	AUV 200 00 200		200								
FLEMING, DAVID K. 3538 CO RD 61 KITTS HILL, OHIO 45645 VOL 538 PG 486 PARCEL-ID 11-017-0300.000	17-03-14 PT. IN SW COR. SW SE 0000.50A RES USE CODE 545		545								
	790 900 1,690		1,690								
DELONG, JESSIE 5565 COUNTY ROAD 6 KITTS HILL, OHIO 45645 VOL 383 PG 143 PARCEL-ID 11-017-0400.000	17-03-14 SW SW W OF RD. PT. 0001.33A RES USE CODE 510		510								
	1,190 8,460 9,650 HOMESITE VALUE LISTED BELOW 1,160 7,840 9,000										
MANNON, GEORGE & MILRED 5617 CO RD 6 KITTS HILL, OHIO 45645	17-03-14 SW SW W OF RD. PT. 0002.00A RES USE CODE 510		510								

George Mannon — Res Life Estate — Donald Mannon et al —

TAX RATE 41.40
A/R RED FACTOR 05.3583
OTH RED FACTOR 04.7778

LAWRENCE
TAX DISTRICT

GENERAL TAX LIST AND DUPLICATE OF REAL AND PUBLIC UTILITY PROPERTY
COUNTY REAL ESTATE TAXES AND SPECIAL ASSESSMENTS
11-LAWRENCE TWP-DAWSON BRYANT S.D.

TAX YEAR 1995
INTEREST RATE
PAGE NO 1648

OWNER'S NAME MAILING ADDRESS	DESCRIPTION			TAXES CHARGED	DECEMBER TAXES	PENALTY	JUNE TAXES	PENALTY	TOTAL DELINQUENT	C. D. DATE	MEMO
	LAND	IMPROVEMENTS	TOTAL VALUE								
VOL 282 PG 21 PARCEL-ID 11-017-0500.000	1,160 5,740 6,900 HOMESITE VALUE LISTED BELOW 1,050 5,620 6,670										
THOMPSON, JAMES V RT 1 BOX 370 KITTS HILL, OHIO 45645 VOL 574 PG 280 PARCEL-ID 11-017-0700.000	17-03-15 NE COR. N1/2 NW 0019.25A AGR USE CODE 120		120								
	2,120 00 2,120		2,120								
HINCHMAN, CHARLES D. & FLORENCE M. LAKEWOOD VILLAS C5 389 CLUBHOUSE DRIVE GULF SHORES, AL 36542 VOL 471 PG 812 PARCEL-ID 11-017-0800.000	17-03-15 N PT. NW NW 0028.69A AGR USE CODE 120		120								
	3,610 00 3,610		3,610								
JENKINS, JOSEPH J & JOAN E RT 1 BOX 79A KITTS HILL, OHIO 45645-0000 VOL 584 PG 520 PARCEL-ID 11-017-0900.000	17-03-15 PT. NW NW 0001.31A RES USE CODE 500		500								
	210 00 210		210								
FUGITT, NINA MAE 699 STATE RT. 217 KITTS HILL, OHIO 45645 VOL 448 PG 447 PARCEL-ID 11-017-1000.000	17-03-15 NW NW LESS 30A. 0014.00A AGR USE CODE 121		121								
	AUV 340 00 340		340								
HINCHMAN, CHARLES D. & FLORENCE M. LAKEWOOD VILLAS C5 389 CLUBHOUSE DRIVE GULF SHORES, AL 36542 VOL 471 PG 812 PARCEL-ID 11-017-1100.000	17-03-15 N PT. 0013.25A AGR USE CODE 120		120								
	2,190 00 2,190		2,190								
FUGITT, NINA MAE 699 STATE RT. 217 KITTS HILL, OHIO 45645 VOL 448 PG 446 PARCEL-ID 11-017-1200.000	17-03-15 SW PT. 0003.25A AGR USE CODE 121		121								
	AUV 80 00 80		80								
PINSON, CLYDE H. & LUELLA 1049 ST. RT. 217 KITTS HILL, OHIO 45645 VOL 338 PG 684 PARCEL-ID 11-017-1300.000	17-03-15 SE PT. 0000.75A AGR USE CODE 120		120								
	110 00 110		110								
AKERS, MELISSA 1843 CAMPBELL DRIVE IRONTON, OHIO 45638 VOL 595 PG 1 PARCEL-ID 11-017-1400.000	17-03-15 PT. W PT. NE NW 0002.00A RES USE CODE 510		510								
	1,660 9,350 11,010 HOMESITE VALUE LISTED BELOW 1,540 9,350 10,890										
01-25-95 TRNSF FROM 11-017-1400.000	HUGHES, BOBBY F.										
HUGHES, BOBBY F. 1843 CAMPBELL DR. IRONTON, OHIO 45638	17-03-15 PT. W PT. NE NW 0002.00A RES USE CODE 510		510								

PROPERTY	TAX YEAR	1995
01/03/96	INTEREST RATE	1649
	PAGE NO	

OWNER'S NAME MAILING ADDRESS	DESCRIPTION			TAXES CHARGED	DECEMBER TAXES	PENALTY	JUNE TAXES	PENALTY	TOTAL DELINQUENT	C. D. DATE	MEMO
	LAND	IMPROVEMENTS	TOTAL VALUE								
VOL 590 PG 736 PARCEL-ID 11-017-1400.000	00	00	00								
01-25-95 TRNSF TO 11-017-1400.000 AKERS, MELISSA											
JENKINS, JOSEPH J & JOAN E RT 1 BOX 79A KITTS HILL, OHIO 45645-0000 VOL 584 PG 520 PARCEL-ID 11-017-1500.000	17-03-15 NW COR. NW NW 0001.00A 1,540	RES USE CODE 510 12,700	510 14,240								
PINSON, CLYDE & LUELLA 1049 ST. RT. 217 KITTS HILL, OHIO 45645 VOL 338 PG 684 PARCEL-ID 11-017-1700.000	17-03-15 PT. NW NE 0019.55A 480	AGR USE CODE 121 AUV 00	121 480								
MORGAN, COMER D. & ELLA 1064 ST RT 217 KITTS HILL, OHIO 45645 VOL 540 PG 48 PARCEL-ID 11-017-1800.000	17-03-15 SE NW W OF RD. 0012.63A 2,920	AGR USE CODE 120 10,270	120 13,190								
08-30-95 863.59	1,470	9,130	10,600								
THOMPSON, GERALD & WILMA 905 N. STEWART RD. MANSFIELD, OHIO 44905-0000 VOL 388 PG 30 PARCEL-ID 11-017-1801.000	17-03-15 PT SE NW W OF RD. 0008.00A 1,280	RES USE CODE 500 00	500 1,280								
FUGITT, NINA MAE KITTS HILL, OHIO 45645 VOL 448 PG 447 PARCEL-ID 11-018-0100.000	17-03-15 N PT. SW NW 0007.00A 1,130	AGR USE CODE 121 AUV 16,620	121 17,750								
STAPLETON, MICHAEL J AND GOLDI E F STAR ROUTE KITTS HILL, OHIO 45645 VOL 530 PG 844 PARCEL-ID 11-018-0200.000	17-03-15 W PT. SW NW 0020.00A 3,570	AGR USE CODE 120 HOMESITE VALUE LISTED BELOW 4,870	120 8,990 6,340								
FUGITT, JAMES ELMER, JR. STAR ROUTE KITTS HILL, OHIO 45645 VOL 516 PG 42 PARCEL-ID 11-018-0300.000	17-3-15 E. PT. SW NW 17.00ACS. RES USE CODE 545 2,490	350	2,840								
LYND, RUTH ANN 632 TWP RD 201 S KITTS HILL, OHIO 45645 VOL 588 PG 577 PARCEL-ID 11-018-0400.000	17-03-15 S PT. W 1/2 SE 0008.64A 210	AGR USE CODE 121 AUV 00	121 210								
HUMPREYS, NORMAN RAY & CAROLYN 1858 ST. RT. 217 KITTS HILL, OHIO 45645 VOL 281 PG 379	17-03-15 S PT. W 1/2 SE 0001.00A 110	AGR USE CODE 120 00	120 110								

PROPERTY	TAX YEAR	1995
01/03/96	INTEREST RATE	1650
	PAGE NO	

[illegible]

OWNER'S NAME MAILING ADDRESS	DESCRIPTION			TAXES CHARGED	DECEMBER TAXES	PENALTY	JUNE TAXES	PENALTY	TOTAL DELINQUENT	C. D. DATE	MEMO
	LAND	IMPROVEMENTS	TOTAL VALUE								
KITTS HILL, OHIO 45645-0000 VOL 396 PG 381 PARCEL-ID 11-018-1000.000	AUV 1,110	00	1,110								
WOOD, MYRTLE E LIFE ESTATE 5818 CO. RD. 6 KITTS HILL, OHIO 45645 VOL 588 PG 727 PARCEL-ID 11-018-1100.000	17-03-15 IN E PT. E1/2 SEC. 0032.30A AGR USE CODE 120 4,110	00	4,110								
CADE, ENOLA 1495 STATE RTE 217 KITTS HILL, OHIO 45645 VOL 470 PG 253 PARCEL-ID 11-018-1200.000	17-03-15 IN E PT. E1/2 SEC. 0029.00A AGR USE CODE 121 AUV 710	00	710								
LAWRENCE FEDERAL SAVINGS AND L OAN ASSOCIATION C/O JAMES HAGLEY RT 5 BOX 616 SOUTH POINT, OHIO 45680 MORT 480 PG 307 HAGLEY L/C PARCEL-ID 11-018-1300.000	17-03-15 N PT. SE SE 0002.90A RES USE CODE 510 1,600	3,020	4,620								
COFFMAN, NELLIE SUE STAR RT 217 KITTS HILL, OHIO 45645 VOL 581 P G 382 PARCEL-ID 11-018-1301.000	17-03-15 PT N PT SE SE 0000.10A COM USE CODE 400 350	00	350								
ROWE, ELLIS & BETTY 651 TWP. RD. 250 SOUTH POINT, OHIO 45680 VOL 569 PG 788 PARCEL-ID 11-018-1400.000	17-03-15 NE PT. SE SE 0018.00A AGR USE CODE 120 1,980	00	1,980								
MANNON, WILLIAM L JR. & SHIRLEY 6349 CO RD 6 KITTS HILL, OHIO 45645 VOL 570 PG 510 PARCEL-ID 11-018-1500.000	17-03-15 IN SW PT. 0000.25A AGR USE CODE 120 110	00	110								
COFFMAN, CECIL E. JR. & NELLIE S. 1762 ST RT 217 KITTS HILL, OHIO 45645 VOL 478 PG 662 PARCEL-ID 11-018-1600.000	17-03-15 SW PT. SE SE 0005.10A RES USE CODE 545 1,830	1,990	3,820								
COFFMAN, CECIL JR. 1762 ST RT 217 KITTS HILL, OHIO 45645 VOL 395 PG 386 PARCEL-ID 11-018-1601.000	17-03-15 SW PT SE SE N PT. 0000.45A RES USE CODE 545 630	2,400	3,030								
NEAL, CHAUNCHY M. JR. & BRENDA C. 2054 ST. RT. 217 KITTS HILL, OH. 45645 VOL 485 PG 142	17-03-15 PT. SW PT. SE SE 0006.87A RES USE CODE 510 2,610	6,480	9,090								

[illegible]

[illegible][illegible]

[illegible][illegible]

TAX RATE 41.40
A/R RED FACTOR 05.3583
OTH RED FACTOR 04.7778

LAWRENCE
TAX DISTRICT

GENERAL TAX LIST AND DUPLICATE OF REAL AND PUBLIC UTILITY PROPERTY
COUNTY REAL ESTATE TAXES AND SPECIAL ASSESSMENTS
11-LAWRENCE TWP-DAWSON BRYANT S.D.

TAX YEAR 1995
INTEREST RATE
PAGE NO 1659

OWNER'S NAME MAILING ADDRESS	DESCRIPTION			TAXES CHARGED	DECEMBER TAXES	PENALTY	JUNE TAXES	PENALTY	TOTAL DELINQUENT	C. D. DATE	MEMO
	LAND	IMPROVEMENTS	TOTAL VALUE								
LYND, RUTH ANN 632 TWP RD 201 S KITTS HILL, OHIO 45645 VOL 588 PG 577 PARCEL-ID 11-021-0700.000	17-03-22 PT. NW NE PT. NE NW 0042.00A AUV 1,030	AGR USE CODE 121 700	1,730								
MENSHOUSE, GARY RICHARD & JANE 3645 CO RD 6 KITTS HILL, OHIO 45645 VOL 560 PG 32 PARCEL-ID 11-021-0800.000	17-03-22 W1/2 SW LESS 2.00 AC BAL = 84.00 ACRES AUV 2,060	AGR USE CODE 121 00	2,060								
MENSHOUSE, WESLEY J. 3645 CR-6 KITTS HILL, OHIO 45645 VOL 592 PG 283 PARCEL-ID 11-021-0800.001	17-03-22 PT W1/2 SW PT 2.00 AC RES 890	RES USE CODE 510 2,380	3,270								
BRACE, CHARLES GILL JR. & SANDY BOX 96 GENERAL DELIVERY KITTS HILL, OHIO 45645 VOL 282 PG 424 PARCEL-ID 11-021-0900.000	17-03-22 PT. SE PT. 0000.83A 960	RES USE CODE 510 12,330	13,290								
MENSHOUSE, GARY RICHARD & JANE 3645 CO RD 6 KITTS HILL, OHIO 45645 VOL 5670 PG 32 PARCEL-ID 11-021-1000.000	17-03-22 NW PT. NE SW 0001.15A AUV 30	AGR USE CODE 121 00	30								
MENSHOUSE, GARY RICHARD & JANE 3645 CO RD 6 KITTS HILL, OHIO 45645 VOL 560 PG 32 PARCEL-ID 11-021-1100.000	17-03-22 NW PT. NE SW 0012.25A AUV 300	AGR USE CODE 121 00	300								
BRACE, THELMA B. 4217 CO RD 6 KITTS HILL, OHIO 45645 VOL 571 PG 16 PARCEL-ID 11-021-1200.000	17-3-22 SE SW LESS 2.36, 78, 4. 97,1.69 BAL=11.37ACRES AUV 320	AGR USE CODE 110 00	320								
FYFFE, PAUL M. & EDITH J. 021 C/O BUSINESS COMPUTER SYSTEMS REALTY TAX SERVICES 9700 ROCKSIDE RD. #150 VALLEY VIEW, OHIO 44125 VOL 582 PG 325 PARCEL-ID 11-021-1200.001	17-3-22 SE SW, CEN PT 2.14ACS. RES USE CODE 510 1,600	21,570	23,170								
MEADOWS, EARLEIN & RONALD 3931 COUNTY ROAD 6 KITTS HILL, OHIO 45645 VOL 516 PG 615 PARCEL-ID 11-021-1200.002	17-3-22 CEN PT 0.22ACS RES USE CODE 500 110	00	110								

TAX RATE 41.40
A/R RED FACTOR 05.3583
OTH RED FACTOR 04.7778

LAWRENCE
TAX DISTRICT

GENERAL TAX LIST AND DUPLICATE OF REAL AND PUBLIC UTILITY PROPERTY
COUNTY REAL ESTATE TAXES AND SPECIAL ASSESSMENTS
11-LAWRENCE TWP-DAWSON BRYANT S.D.

TAX YEAR 1995
INTEREST RATE
PAGE NO 1660

OWNER'S NAME MAILING ADDRESS	DESCRIPTION			TAXES CHARGED	DECEMBER TAXES	PENALTY	JUNE TAXES	PENALTY	TOTAL DELINQUENT	C. D. DATE	MEMO
	LAND	IMPROVEMENTS	TOTAL VALUE								
FLIEHMAN, JOHN RODNEY & CHARAL EE 3889 CO. RD. 6 KITTS HILL, OHIO 45645 VOL 530 PG 818 PARCEL-ID 11-021-1200.003	17-3-22 SE SE W PT 0.78A RES USE CODE 500 120	00	120								
FLIEHMAN, JOHN RODNEY & CHARAL EE 3889 CO. RD. 6 KITTS HILL, OHIO 45645 PARCEL-ID 11-021-1200.004	17-3-22 SE SW W PT 1.69A RES USE CODE 500 860	00	860								
SNIDER, THELMA MARGARET BRACE R.R. 2, BOX 14 E RAVENSWOOD, WVA 26164 PARCEL-ID 11-021-1200.005	17-3-22 PT SE SW PT 4.97AC RES USE CODE 500 1,200	00	1,200								
GOOL, CAROL L. 3837 CO RD 6 KITTS HILL, OHIO 45645 VOL 477 PG 731 PARCEL-ID 11-021-1201.000	17-03-22 PT SE SW 0002.08A RES USE CODE 500 220	00	220								
EVANS, BLAINE R. & SHARON S. 2178 CO. RD. 6 IRONTON, OHIO 45638-0000 VOL 580 PG 530 PARCEL-ID 11-021-1202.000	17-03-22 SE SW 0009.77A AUV 1,260	AGR USE CODE 121 270	1,530								
FLIEHMAN, JOHN R. & CHARALEE 3889 CO. RD. 6 KITTS HILL, OHIO 45645 VOL 458 PG 279 PARCEL-ID 11-021-1203.000	17-03-22 SE SW PT 0001.67A RES USE CODE 510 1,440	23,130 HOMESITE VALUE LISTED BELOW 1,210	24,570 23,120								
MEADOWS, EARLEIN & RONALD 3931 COUNTY ROAD 6 KITTS HILL, OHIO 45645-0000 VOL 466 PG 207 PARCEL-ID 11-021-1204.000	17-03-22 PT SE SW 0005.31A RES USE CODE 510 1,990	43,820	45,810								
PINKERMAN, LARRY JOE 5516 WOODLAWN TERRACE CT CATTLESBURG, KY 41129 VOL 579 PG 689 PARCEL-ID 11-021-1300.000	17-03-22 SW COR SE SW 0000.99A RES USE CODE 500 570	00	570								
GOOL, CAROL L. 3837 CO RD 6 KITTS HILL, OHIO 45645 VOL 477 PG 731 PARCEL-ID 11-021-1301.000	17-03-22 PT. SW COR. SE SW 0001.37A RES USE CODE 510 1,330	20,540 HOMESITE VALUE LISTED BELOW 1,210	21,870 19,870								
PINKERMAN, LARRY JOE 5516 WOODLAWN TERENCE CT CATTLESBURG, KY 41129 VOL 579 PG 689	17-03-22 PT SW COR SE SW PT 0000.02A RES USE CODE 500 110	00	110								

TAX RATE 41.40
A/R RED FACTOR 05.3583
OTH RED FACTOR 04.7778

LAWRENCE
TAX DISTRICT

GENERAL TAX LIST AND DUPLICATE OF REAL AND PUBLIC UTILITY PROPERTY
COUNTY REAL ESTATE TAXES AND SPECIAL ASSESSMENTS

TAX YEAR 1995
INTEREST RATE
PAGE NO 1665

OWNER'S NAME MAILING ADDRESS	DESCRIPTION			TAXES CHARGED	DECEMBER TAXES	PENALTY	JUNE TAXES	PENALTY	TOTAL DELINQUENT	C. D. DATE	MEMO
	LAND	IMPROVEMENTS	TOTAL VALUE								
KLAIBER, CHARLES RT. 1 BOX 226 KITTS HILL, OHIO 45645-0000 VOL 522 PG 33 PARCEL-ID 11-023-0500.000	17-03-23 PT. NW COR. NW NW 0002.25A	AGR USE CODE	120								
	250	00	250								
HUGHES, BOBBY F. 2352 ST RT 217 KITTS HILL, OHIO 45645-0000 VOL 585 PG 14 PARCEL-ID 11-023-0600.000	17-03-23 NE NW N OF OLD RD. 0014.00A	AGR USE CODE	120								
	00	00	00								
01-25-95 TRNSF TO 11-023-0600.000	AKERS, MELISSA										
AKERS, MELISSA 2352 ST RT 217 KITTS HILL, OHIO 45645-0000 VOL 595 PG 1 PARCEL-ID 11-023-0600.000	17-03-23 NE NW N OF OLD RD. 0014.00A	AGR USE CODE	120								
	1,540	00	1,540								
01-25-95 TRNSF FROM 11-023-0600.000	HUGHES, BOBBY F.										
KLAIBER, CHARLES RT. 1 BOX 226 KITTS HILL, OHIO 45645-0000 VOL 522 PG 33 PARCEL-ID 11-023-0700.000	17-03-23 NE NW S OF OLD RD. 0020.00A	AGR USE CODE	120								
	4,610	2,370	6,980								
MYRTLE RIDGE STAR RT KITTS HILL, OHIO 45645 VOL 546 PG 12 PARCEL-ID 11-023-0800.000	N PT NE NW LESS .50, 1.85, 1.8 5,30A BAL .050A	EXM USE CODE	690								
	110	00	110								
DILLEY, JAMES THOMAS 1915 MESA COURT IRONTON, OHIO 45638 VOL 545 PG 811 PARCEL-ID 11-023-0800.001	17-3-23 N PT NE NW PT 1.85 ACS RES USE CODE	500									
	750	00	750								
WALTON, SUSAN ELAINE 31 LEXINGTON DRIVE MILFORD, DE 19963 VOL 545 PG 816 PARCEL-ID 11-023-0800.002	17-03-23 N PT NE NW PT 1.85ACR ES	RES USE CODE	500								
	750	00	750								
AKERS, MELISSA 2352 ST RT 217 KITTS HILL, OHIO 45645 VOL 595 PG 1 PARCEL-ID 11-023-0800.003	17-03-23 N PT NE NW PT BAL=.30 ACRES	RES USE CODE	500								
	110	00	110								
01-25-95 TRNSF FROM 11-023-0800.003	HUGHES, BOBBY F.										
HUGHES, BOBBY F. 2352 ST RT 217	17-03-23 N PT NE NW PT BAL=.30 ACRES										

TAX RATE 41.40
A/R RED FACTOR 05.3583
OTH RED FACTOR 04.7778

LAWRENCE
TAX DISTRICT

GENERAL TAX LIST AND DUPLICATE OF REAL AND PUBLIC UTILITY PROPERTY
COUNTY REAL ESTATE TAXES AND SPECIAL ASSESSMENTS

TAX YEAR 1995
INTEREST RATE
PAGE NO 1666

OWNER'S NAME MAILING ADDRESS	DESCRIPTION			TAXES CHARGED	DECEMBER TAXES	PENALTY	JUNE TAXES	PENALTY	TOTAL DELINQUENT	C. D. DATE	MEMO
	LAND	IMPROVEMENTS	TOTAL VALUE								
KITTS HILL, OHIO 45645 VOL 585 PG 14 PARCEL-ID 11-023-0800.003		RES USE CODE	500								
	00	00	00								
01-25-95 TRNSF TO 11-023-0800.003	AKERS, MELISSA										
MYRTLE CHURCH TRUSTEES KITTS HILL, OHIO VOL 146 PG 499 PARCEL-ID 11-023-0900.000	17-03-23 PT. N PT. NE NW 0000.50A	EXM USE CODE	685								
	3,920	8,080	12,000								
DEMENT, ALBERT & OTHELLA P.O. BOX 33 KITTS HILL, OHIO 45645 VOL 183 PG 504 PARCEL-ID 11-023-1000.000	17-03-23 S PT. NE NW 0004.00A	AGR USE CODE	120								
	440	00	440								
HUMPHREYS, SADIE D. 4770 CO RD 6 KITTS HILL, OHIO 45645 VOL 537 PG 52 PARCEL-ID 11-023-1100.000	17-03-23 SE NW 0043.25A	AGR USE CODE	121								
	00	00	00								
10-12-95 TRNSF TO 11-023-1100.000	HUMPHREYS, SADIE D. LIFE										
HUMPHREYS, SADIE D. LIFE EST R EM MERRILL D. & EDITH K. 4770 CO RD 6 KITTS HILL, OHIO 45645 VOL 603 PG 275 PARCEL-ID 11-023-1100.000	17-03-23 SE NW 0043.25A	AGR USE CODE	121								
	2,090	10,040	12,130								
	1,100	5,710	6,810								
10-12-95 TRNSF FROM 11-023-1100.000	HUMPHREYS, SADIE D.										
MOORE, VIRGINIA A. 3334 COUNTY ROAD 61 KITTS HILL, OH 45645 VOL 526 PG 683 PARCEL-ID 11-023-1200.000	17-03-23 PT. NW NE 0017.14A	RES USE CODE	510								
	3,160	15,860	19,020								
	1,210	13,260	14,470								
MYRTLE RIDGE BAP. CHURCH TRUST KITTS HILL, OHIO VOL 287 PG 208 PARCEL-ID 11-023-1300.000	17-03-23 PT. NW COR. NW NE 0000.26A	EXM USE CODE	685								
	910	00	910								
WILLIAMS, LARRY & MYRTLE JO 3/4 4 INT & RUSSELL WILLIAMS 1/4 I C/O LARRY WILLIAMS 1283 LUDLOW RD. XENIA, OHIO 45385 VOL 557 PG 676, 678, 680, 682 PARCEL-ID 11-023-1400.000	17-03-23 PT. NW NE 0000.60A	RES USE CODE	510								
	900	3,890	4,790								
	900	3,890	4,790								
RILEY, SHERI L. 902 CRESCENT DR GROVEPORT, OHIO 43125	17-03-23 PT. NW NE 0025.00A	AGR USE CODE	120								

[illegible]

OWNER'S NAME MAILING ADDRESS	DESCRIPTION			TAXES CHARGED	DECEMBER TAXES	PENALTY	JUNE TAXES	PENALTY	TOTAL DELINQUENT	C. D. DATE	MEMO
	LAND	IMPROVEMENTS	TOTAL VALUE								
2987 CO RD 61 KITTS HILL, OHIO 45645 VOL 396 PG 564 PARCEL-ID 11-024-1100.000	0001.15A	RES USE CODE 500	120	00	120						
DICKESS, DONNA GAIL 2888 CO RD 61 KITTS HILL, OH 45645 VOL 322 PG 619 PARCEL-ID 11-024-1200.000	17-03-23 PT. NE SE LESS 9A. 0035.00A	AGR USE CODE 121	AUV 860	00	860						
HUMPHREYS, SADIE D. RT. 1, BOX 81 KITTS HILL, OHIO 45645 PARCEL-ID 11-024-1300.000	17-03-23 NW SW LESS SW PT 1.72 A 0040.78A	AGR USE CODE 121	00	00	00						
10-12-95 TRNSF TO 11-024-1300.000		HUMPHREYS, SADIE D. LIFE									
HUMPHREYS, SADIE D. LIFE EST R EM MERRILL D. & EDITH K. 4770 CO RD 6 KITTS HILL, OHIO 45645 VOL 603 PG 275 PARCEL-ID 11-024-1300.000	17-03-23 NW SW LESS SW PT 1.72 A 0040.78A	AGR USE CODE 121	AUV 1,000	00	1,000						
10-12-95 TRNSF FROM 11-024-1300.000		HUMPHREYS, SADIE D.									
HUMPHREYS, MERRILL D.&EDITH R. 4755 CO RD 6 KITTS HILL, OHIO 45645-0000 VOL 472 PG 363 PARCEL-ID 11-024-1301.000	17-03-23 NW SW 1/4 SW PT 0001.72A	RES USE CODE 510	1,450	19,890	21,340						
		HOMESITE VALUE LISTED BELOW	1,210	19,890	21,100						
SIMPSON, DELLA MAE 216 TOWNSHIP RD. 248N KITTS HILL, OHIO 45645-9710 VOL 476 PG 841 PARCEL-ID 11-024-1400.000	17-03-23 SE COR. NE SE 0005.00A	AGR USE CODE 120	AUV 970	7,250	8,220						
		HOMESITE VALUE LISTED BELOW	920	4,790	5,710						
SIMPSON, DELLA MAE 216 TOWNSHIP RD. 248N KITTS HILL, OHIO 45645-9710 VOL 476 PG 841 PARCEL-ID 11-024-1500.000	17-03-23 SE SE 0043.00A	AGR USE CODE 120	AUV 1,050	00	1,050						
HUMPHREYS, SADIE D. RT. 1, BOX 81 KITTS HILL, OHIO 45645 VOL 537 PG 52 PARCEL-ID 11-024-1600.000	17-03-23 NE SW 0038.34A	AGR USE CODE 121	00	00	00						
10-12-95 TRNSF TO 11-024-1600.000		HUMPHREYS, SADIE D. LIFE									
HUMPHREYS, SADIE D. LIFE EST R EM MERRILL D. & EDITH K. 4770 CO RD 6 KITTS HILL, OHIO 45645	17-03-23 NE SW 0038.34A	AGR USE CODE 121	AUV 940	00	940						

[illegible]

OWNER'S NAME MAILING ADDRESS	DESCRIPTION			TAXES CHARGED	DECEMBER TAXES	PENALTY	JUNE TAXES	PENALTY	TOTAL DELINQUENT	C. D. DATE	MEMO
	LAND	IMPROVEMENTS	TOTAL VALUE								
1045 CEDAR CREST DR. HUNTINGTON, W. VA. VOL 460 PG 355 PARCEL-ID 11-025-0501.000	0003.80A 1,400	RES USE CODE 510 2,290	510 3,690								
CLARK, LESLIE & ORMA LEE 1045 CEDAR CREST DRIVE HUNTINGTON, W. VA. 25704 VOL 486 PG 426 PARCEL-ID 11-025-0502.000	17-3-24 PT NE NW 1,240	11.83ACS. RES USE CODE 500 00	500 1,240								
DILLON, RAYMOND & ELIZABETH 4126 ST RT 217 WILLOW WOOD, OH 45696 VOL 601 PG 16 PARCEL-ID 11-025-0601.000 08-02-95 TRNSF FROM 11-025-0601.000	17-03-24 PT NE NW 0002.14A 1,910 1,540	RES USE CODE 510 6,360 6,080	510 8,270 7,620								
DILLON, RAYMOND 4126 ST RT 217 WILLOW WOOD, OH 45696 VOL 537 PG 237 PARCEL-ID 11-025-0601.000 08-02-95 TRNSF TO 11-025-0601.000	17-03-24 PT NE NW 0002.14A 00	RES USE CODE 510 00	510 00								
KELLEY, CLIFTON W. & REOMA K. P.O. BOX 142 WILLOWWOOD, OHIO 45696 VOL 525 PG 360 PARCEL-ID 11-025-0602.000	17-03-24 PT N E NW 0000.54A 1,100	RES USE CODE 545 970	545 2,070								
KELLEY, CLIFTON W. & REOMA K. P.O. BOX 142 WILLOWWOOD, OHIO 45696 VOL 525 PG 360 PARCEL-ID 11-025-0603.000	17-03-34 PT NE NW 0000.15A 500	RES USE CODE 500 00	500 500								
DUTERY, GARY SCOTT & HEATHER E. . . 519 RAILROAD ST. IRONTON, OHIO 45638 VOL 578 PG 738 PARCEL-ID 11-025-0604.000	17-03-24 PT NE NW PT 0000.46A 800	RES USE CODE 545 00	545 800								
DUTEY, GARY SCOTT & HEATHER E. 519 RAILROAD ST IRONTON, OHIO 45638 VOL 578 PG 738 PARCEL-ID 11-025-0605.000	17-03-24 PT NE NW PT 0000.15A 400	RES USE CODE 500 00	500 400								
DILLON, PASKELL & VERA 4096 ST RT 217 WILLOW WOOD, OH. 45696-0000 VOL 552 PG 557 PARCEL-ID 11-025-0700.000	17-03-24 PT. NE NW 0000.42A 650	RES USE CODE 510 10,000	510 10,650								

[illegible]

TAX RATE 41.40
A/R RED FACTOR 05.3583
OTH RED FACTOR 04.7773

LAWRENCE
TAX DISTRICT

GENERAL TAX LIST AND DUPLICATE OF REAL AND PUBLIC UTILITY PROPERTY
COUNTY REAL ESTATE TAXES AND SPECIAL ASSESSMENTS
11-LAWRENCE TWP-DAWSON BRYANT S.D.

01/03/96
TAX YEAR 1995
INTEREST RATE
PAGE NO 1675

OWNER'S NAME MAILING ADDRESS	DESCRIPTION			TAXES CHARGED	DECEMBER TAXES	PENALTY	JUNE TAXES	PENALTY	TOTAL DELINQUENT	C. D. DATE	MEMO
	LAND	IMPROVEMENTS	TOTAL VALUE								
VOL 508 PG 530 PARCEL-ID 11-025-1101.002	110	00	110								
MALONE, ERNEST E., MICHAEL F. AND JOHN 4536 ST RT 217 WILLOW WOOD, OHIO 45696 VOL 580 PG 451 PARCEL-ID 11-025-1200.000	17-03-24 NW NE LESS 5.04, 7.15, 1 8.31, 9.62 BAL = 1.13 ACRES AGR USE CODE 121 AUV 1,400 150 1,550										
BODMER, MELINDA J. 4536 ST RT 217 WILLOW WOOD, OHIO 45696 VOL 497 PG 103 PARCEL-ID 11-025-1200.001	17-03-24 PT. NW. NE PT. 1.04 ACRES RES USE CODE 510 1,610 21,800 23,410 HOMESITE VALUE LISTED BELOW 1,610 21,710 23,320										
09-08-95 803.31											
MALONE, JAMES & GENEVA 4237 STATE ROUTE 217 WILLOW WOOD, OHIO 45696 VOL 580 PG 443 PARCEL-ID 11-025-1200.002	17-03-24 NW NE PT 7.15 ACRES AGR USE CODE 120 2,150 00 2,150										
MALONE, ROY & TROY 271 JANET AVE CARLISLE, OHIO 45005 VOL 580 PG 447 PARCEL-ID 11-025-1200.003	17-03-24 NW NE PT 13.81 ACRES RES USE CODE 500 2,740 00 2,740										Roy Malone -
MALONE, FAYE L. 4271 ST RT 217 WILLOWWOOD, OHIO 45696 VOL 590 PG 520 PARCEL-ID 11-025-1200.004	17-03-24 PT NW NE PT 9.62 ACRE S AGR USE CODE 121 1,060 00 1,060										
MALONE, FAYE L. 4271 ST RT 217 WILLOW WOOD, OHIO 45696-0000 PARCEL-ID 11-025-1201.000	17-03-24 NW NE PT 0004.00A RES USE CODE 510 1,820 12,890 14,710 HOMESITE VALUE LISTED BELOW 1,540 12,890 14,430										
HIGGINS, PAUL & DORIS 4742 ST. RT. 217 WILLOWWOOD, OHIO 45696 VOL 515 PG 559 PARCEL-ID 11-025-1300.000	17-03-24 NE NE 0043.00A AGR USE CODE 110 AUV 1,470 00 1,470										
HIGGINS, WALTER EUGENE P.O. BOX 207 IRONTON, OHIO 45638 VOL 585 PG 551, 553 PARCEL-ID 11-025-1400.000	17-03-24 SE NE 0043.00A AGR USE CODE 121 AUV 1,050 00 1,050										
BERRY, LEE 109 PRIVATE DR 2404 CO RD 61	17-03-24 PT. NW SE 0021.50A AGR USE CODE 121 AUV										

TAX RATE 41.40
A/R RED FACTOR 05.3583
OTH RED FACTOR 04.7773

LAWRENCE
TAX DISTRICT

GENERAL TAX LIST AND DUPLICATE OF REAL AND PUBLIC UTILITY PROPERTY
COUNTY REAL ESTATE TAXES AND SPECIAL ASSESSMENTS
11-LAWRENCE TWP-DAWSON BRYANT S.D.

01/03/96
TAX YEAR 1995
INTEREST RATE
PAGE NO 1676

OWNER'S NAME MAILING ADDRESS	DESCRIPTION			TAXES CHARGED	DECEMBER TAXES	PENALTY	JUNE TAXES	PENALTY	TOTAL DELINQUENT	C. D. DATE	MEMO
	LAND	IMPROVEMENTS	TOTAL VALUE								
KITTS HILL, OHIO 45645 VOL 584 PG 668 PARCEL-ID 11-025-1500.000	1,550	00	1,550								
MALONE, JAMES C. JR. & WELTHA GENEVA 4237 ST. RT. 217 WILLOW WOOD, OHIO 45696 VOL 540 PG 646 PARCEL-ID 11-025-1600.000	17-03-24 SW NE LESS 40.00 & 2. 61 BAL=0.39 ACRES AGR USE CODE 121 50 00 50										
MALONE, MICHAEL F. ROUTE 217 WILLOW WOOD, OHIO 45696 VOL 546 PG 778 PARCEL-ID 11-025-1600.001	17-03-24 SW NE PT LESS 3.08 BA L=36.92 ACRES AGR USE CODE 121 AUV 900 350 1,250										
MALONE, MICHAEL F. KITTS HILL, OHIO 45645 VOL 553 PG 772 PARCEL-ID 11-025-1600.002	17-03-24 SW NE PT 2.61 ACRES AGR USE CODE 120 AUV 1,090 00 1,090										
MALONE, JAMES C. & WEALTHA G. 4237 ST. T. 217 WILLOW WOOD, OHIO 45696 VOL 553 PG 768 PARCEL-ID 11-025-1600.003	17-03-04 SW NE PT 3.08 ACRES AGR USE CODE 120 340 00 340										
JONES, JOHN L 1887 CO. RD. 61 KITTS HILL, OHIO 45645 VOL 595 PG 492 PARCEL-ID 11-025-1700.000	17-03-24 NW SE 0021.50A AGR USE CODE 120 00 00 00										
02-23-95 TRNSF FROM 11-025-1700.000 03-01-95 TRNSF TO 11-025-1700.000	JONES, ARCHIE H. BERRY, LEE & TINA										
JONES, ARCHIE H. 1887 CO. RD. 61 KITTS HILL, OHIO 45645 VOL 390 PG 93 PARCEL-ID 11-025-1700.000	17-03-24 NW SE 0021.50A AGR USE CODE 120 00 00 00										
02-23-95 TRNSF TO 11-025-1700.000	JONES, JOHN L										
BERRY, LEE & TINA 109 PRIVATE DR 1404 COUNTY RD 61 KITTS HILL, OHIO 45645 VOL 595 PG 584 PARCEL-ID 11-025-1700.000	17-03-24 NW SE 0021.50A AGR USE CODE 120 2,370 00 2,370										
03-01-95 TRNSF FROM 11-025-1700.000	JONES, JOHN L										
SIMPSON, IRENE 4351 ST RT 141 IRONTON, OHIO 45638	17-03-24 E 1/2 SE LESS 22A. 0064.00A AGR USE CODE 121 AUV										wld -Lee + Tina Berry

11-025-1800

PROPERTY	TAX YEAR	1995
01/03/96	INTEREST RATE	1677
	PAGE NO	

[illegible]

PROPERTY	TAX YEAR	1995
01/03/96	INTEREST RATE	1678
	PAGE NO	

[illegible]

[illegible][illegible]

PROPERTY	TAX YEAR	1995
01/03/96	INTEREST RATE	1685
	PAGE NO	

OWNER'S NAME MAILING ADDRESS	DESCRIPTION			TAXES CHARGED	DECEMBER TAXES	PENALTY	JUNE TAXES	PENALTY	TOTAL DELINQUENT	C. D. DATE	MEMO
	LAND	IMPROVEMENTS	TOTAL VALUE								
PARCEL-ID 11-028-1700.000	1,700	24,520	26,220								
	HOMESITE VALUE LISTED BELOW										
	740	3,000	3,740								
MCKENZIE, HOMER LOUIS & JANET 384 TWP. RD. 248 W. KITTS HILL, OHIO 45645-9704 VOL 365 PG 465	-00-00 PT N W NW 0001.00A	RES USE CODE	510								
PARCEL-ID 11-028-1701.000	770	12,220	12,990								
	HOMESITE VALUE LISTED BELOW										
	770	11,310	12,080								
MALONE, IRIS NADINE SMITH & LOU VETTA CHARLENE SMITH EDWARDS 614 HIGH ST COAL GROVE, OHIO 45638 VOL 547 PG 496	17-03-26 PT. SE NW 0026.52A	AGR USE CODE	120								
	AUV										
PARCEL-ID 11-028-1800.000	1,680	930	2,610								
MARTIN, JOHN & ANN 197 TWP. RD. 248 S KITTS HILL, OHIO 45645 VOL 558 PG 739	17-03-26 SW PT SE NW 0005.00A	AGR USE CODE	120								
PARCEL-ID 11-029-0100.000	440	00	440								
MARTIN, JOHN & DELORES ANN 197 TWP. RD. 248 S KITTS HILL, OHIO 45645 VOL 328 PG 18	17-03-26 PT. SW COR. SE NW 0003.40A	RES USE CODE	545								
PARCEL-ID 11-029-0200.000	1,130	2,510	3,640								
WILLIS, JOHN E SR & PATRICIA E 9526 ST. RT. 243 SOUTH POINT, OHIO 45680	17-03-26 SE NW SE OF RIDGE RD LESS 0.50ACRES & 0.05ACRES BAL = 7.45ACRE	AGR USE CODE	120								
PARCEL-ID 11-029-0300.000	1,490	2,580	4,070								
MARTIN, JOHN & ANN 197 TWP. RD. 248 S KITTS HILL, OHIO 45645 VOL 558 PG 733	17-03-26 SE NW SE OF RIDGE RD PT 0.05ACRES	AGR USE CODE	100								
PARCEL-ID 11-029-0300.001	140	00	140								
WEBB, PERRY 2723 CO. RD 30 KITTS HILL, OHIO 45645 VOL 276 PG 289	17-03-26 PT. SE NW SE OF RIDGE RD.	AGR USE CODE	120								
PARCEL-ID 11-029-0400.000	110	00	110								
WEBB, RONALD E. & GARNET L. 2697 CO. RD. 30 KITTS HILL, OHIO 45645	17-03-26 PT SE NW SE RIDGE RD. 0000.44A	RES USE CODE	510								
PARCEL-ID 11-029-0401.000	530	17,120	17,650								
	HOMESITE VALUE LISTED BELOW										
	530	16,680	17,210								
NEAL, CLIFFORD F. & LILLIAN G. 2818 CO RD 30 KITTS HILL, OHIO 45645 VOL 585 PG 208	17-03-26 PT. SW NE 0010.20A	AGR USE CODE	101								
	2,120	2,930	5,050								

PROPERTY	TAX YEAR	1995
01/03/96	INTEREST RATE	1686
	PAGE NO	

[illegible]

[illegible][illegible]

[illegible][illegible]

TAX RATE 41.40
A/R RED FACTOR 05.3583
OTH RED FACTOR 04.7778

LAWRENCE
TAX DISTRICT

GENERAL TAX LIST AND DUPLICATE OF REAL AND PUBLIC UTILITY PROPERTY
COUNTY REAL ESTATE TAXES AND SPECIAL ASSESSMENTS
11-LAWRENCE TWP-DAWSON BRYANT S.D.

01/03/96

TAX YEAR 1995
INTEREST RATE
PAGE NO 1691

OWNER'S NAME MAILING ADDRESS	DESCRIPTION			TAXES CHARGED	DECEMBER TAXES	PENALTY	JUNE TAXES	PENALTY	TOTAL DELINQUENT	C. D. DATE	MEMO
	LAND	IMPROVEMENTS	TOTAL VALUE								
RT 1 BOX 337 PROCTORVILLE, OHIO 45669 VOL 509 PG 781 PARCEL-ID 11-030-1400.008	W PT 0.42ACS.	RES USE CODE 599									
	220	180	400								
WALSH, CHESTER L. AND MARY LOU 4812 CO RD 30 KITTS HILL, OHIO 45645 VOL 496 PG 43 PARCEL-ID 11-030-1401.000	17-03-27 PT N1/2 NE E OF RD 0000.66A RES USE CODE 510										
	800	16,010	16,810								
	800	16,010	16,810								
PENNINGTON, JOHN T. RT. 1, BOX 159 IRONTON, OHIO 45638 VOL 579 PG 608, 614 PARCEL-ID 11-030-1402.000	17-03-27 N1/2 NE E OF RD. PT. 0001.00A RES USE CODE 545										
	700	70	770								
DEAN, ROCKY CURTIS & TERESA LYNN 006 C/O TRANSAMERICA REAL ESTATE TAX SERVICE 1105 SCHROCK RD SUITE 437 COLUMBUS, OHIO 43229 VOL 591 PG 567 PARCEL-ID 11-030-1403.000	17-03-27 N1/2 NE E OF RD. PT. 0000.62A RES USE CODE 510										
	00	00	00								
05-22-95 TRNSF TO 11-030-1403.000	TURVEY, BRENT C & LAVONA										
TURVEY, BRENT C & LAVONA C 006 C/O F. A. R. E. TAX SERVICE 17187 NO. LAUREL PK. DR. SUITE 437 LIVONIA, MI 48152 VOL 597 PG 738 PARCEL-ID 11-030-1403.000	17-03-27 N1/2 NE E OF RD. PT. 0000.62A RES USE CODE 510										
	700	15,590	16,290								
05-22-95 TRNSF FROM 11-030-1403.000	DEAN, ROCKY CURTIS & TERE										
CHRISTIAN, BILLY G. SR. 1640 ASHWOOD AVE. TITUSVILLE, FLA. 32796 VOL 591 PG 333 PARCEL-ID 11-030-1404.000	17-03-27 N 1/2 NE E OF RD PT 0000.92A RES USE CODE 500										
	110	00	110								
WALSH, CHESTER L. & WALSH, MARY L. 4812 CO RD 30 KITTS HILL, OHIO 45645 VOL 579 PG 608, 612 PARCEL-ID 11-030-1405.000	17-3-27 N1/2 NE E OF RD PT. LE SS 0.05A BAL=0.88ACS.	RES USE CODE 500									
	680	00	680								
WALSH, CHESTER L. & MARY LOU 4812 CO RD 30 KITTS HILL, OH 45645 VOL 519 PG 130 PARCEL-ID 11-030-1405.001	17-3-27 N1/2 NE E OF RD, N. PT . 0.05ACS.	RES USE CODE 500									
	110	00	110								

Sharon S. Willis 2-21-96

TAX RATE 41.40
A/R RED FACTOR 05.3583
OTH RED FACTOR 04.7778

LAWRENCE
TAX DISTRICT

GENERAL TAX LIST AND DUPLICATE OF REAL AND PUBLIC UTILITY PROPERTY
COUNTY REAL ESTATE TAXES AND SPECIAL ASSESSMENTS
11-LAWRENCE TWP-DAWSON BRYANT S.D.

01/03/96

TAX YEAR 1995
INTEREST RATE
PAGE NO 1692

OWNER'S NAME MAILING ADDRESS	DESCRIPTION			TAXES CHARGED	DECEMBER TAXES	PENALTY	JUNE TAXES	PENALTY	TOTAL DELINQUENT	C. D. DATE	MEMO
	LAND	IMPROVEMENTS	TOTAL VALUE								
WILLIS, DONALD OSCAR & NINA F. 52 TWP RD 248 W KITTS HILL, OH. 45645 VOL 441 PG 156 PARCEL-ID 11-030-1406.000	17-03-27 N 1/2 NE E OF RD PT 0001.00A RES USE CODE 599										
	770	7,050	7,820								
WALSH, ZETTA LIFE EST. RT. 1 KITTS HILL, OH. 45645-0000 VOL 482 PG 277 PARCEL-ID 11-030-1407.000	17-03-27 N 1/2 NE E OF RD 0000.88A RES USE CODE 510										
	750	8,700	9,450								
	750	7,770	8,520								
09-29-95 339.82											
WILLIS, DONALD & NINA 52 TWP RD 248 W KITTS HILL, OHIO 45645 VOL 591 PG 707 PARCEL-ID 11-030-1408.000	17-3-27 PT. N1/2 NE E OF RD. P T. 1.49ACS.	RES USE CODE 500									
	230	00	230								
DERIFIELD, LAWRENCE K. AND ANN A.M. RT. 1 BOX 251 IRONTON, OHIO 45638 VOL 502 PG 784 PARCEL-ID 11-030-1500.000	17-03-27 PT. 0000.95A RES USE CODE 545										
	1,040	00	1,040								
WALSH, CHESTER 4812 CO RD 30 KITTS HILL, OHIO 45645 VOL 509 PG 783 PARCEL-ID 11-030-1600.000	17-3-27 SE NE LESS 27.88A. (SU RVEY-'83 DUP.) BAL.17.50ACS.	AGR USE CODE 120									
	1,640	00	1,640								
DERIFIELD, LAWRENCE & ANNA 606 CO RD 55 IRONTON, OHIO 45638 VOL 604 PG 179 PARCEL-ID 11-030-1600.001	17-3-27 SE NE, W. PT. 6.09ACS. RES USE CODE 500										
	1,010	00	1,010								
11-09-95 TRNSF FROM 11-030-1600.001	WALSH, JOHN A.										
WALSH, JOHN A. 733 HIGHLAND AVE FLATWOODS, KY 41139 VOL 568 PG 206 PARCEL-ID 11-030-1600.001	17-3-27 SE NE, W. PT. 6.09ACS. RES USE CODE 500										
	00	00	00								
11-09-95 TRNSF TO 11-030-1600.001	DERIFIELD, LAWRENCE & ANN										
WALSH, TENNIS ROUTE 1 BOX 337 PROCTORVILLE, OHIO 45669 VOL 366 PG 471 PARCEL-ID 11-030-1600.002	17-3-27 SE NE, E. PT. 17.79ACS	RES USE CODE 500									
	2,290	00	2,290								

Sharon S. Willis 2-21-96
AFF

[illegible][illegible]

[illegible][illegible]

OWNER'S NAME MAILING ADDRESS	DESCRIPTION			TAXES CHARGED	DECEMBER TAXES	PENALTY	JUNE TAXES	PENALTY	TOTAL DELINQUENT	C. D. DATE	MEMO
	LAND	IMPROVEMENTS	TOTAL VALUE								
WEBB, LLOYD M. 022 C/O TRANSAMERICA REAL ESTATE TAX SERVICE 1105 SCHROCK RD SUITE 437 COLUMBUS, OHIO 43229 VOL 571 PG 377 PARCEL-ID 11-032-1700.000	17-03-27 PT. NW NW BET. RD. & CR. 0001.00A	RES USE CODE 510	1,160 8,780 9,940 HOMESITE VALUE LISTED BELOW 1,160 8,130 9,290								
HUMPHREYS, SADIE D RT. 1, BOX 81 KITTS HILL, OHIO 45645 VOL 389 PG 626 PARCEL-ID 11-032-1800.000	17-03-27 PT. NW NW BET. RD. & CR. 0001.00A	RES USE CODE 510	00 00 00								
10-12-95 TRNSF TO 11-032-1800.000	HUMPHREYS, SADIE D. LIFE										
HUMPHREYS, SADIE D. LIFE EST R EM MERRILL D. & EDITH K. 4770 CO RD 6 KITTS HILL, OHIO 45645 VOL 603 PG 275 PARCEL-ID 11-032-1800.000	17-03-27 PT. NW NW BET. RD. & CR. 0001.00A	RES USE CODE 510	740 4,760 5,500								
10-12-95 TRNSF FROM 11-032-1800.000	HUMPHREYS, SADIE D										
HUMPHREY, NEAL T 101 OAKWOOD DRIVE COAL GROVE, OHIO 45638 L/C MORT 518 PG 701 PARCEL-ID 11-033-0100.000	17-03-27 NW COR. SW NW 0000.50A	AGR USE CODE 120	110 00 110								
BAZELL, LARRY 127 PRIVATE RD. 270 KITTS HILL, OHIO 45645 PARCEL-ID 11-033-0300.000	17-03-34 NW NW LESS 6A. 0002.33A	AGR USE CODE 120	AUV 430 600 HOMESITE VALUE LISTED BELOW 150 430 580								
FORBUSH, CHARLES E. & CECELIA 7784 CO. RD. 2 WILLOWWOOD, OHIO 45696 VOL 400 PG 57 PARCEL-ID 11-033-0301.000	17-03-34 E W & S PT 0034.67A	AGR USE CODE 120	AUV 850 850								
BAZELL, RALPH EARL & GARNET 310 TWP RD 117 N KITTS HILL, OHIO 45645 VOL 219 PG 251 PARCEL-ID 11-033-0400.000	17-03-34 SW COR. NW NW 0006.00A	AGR USE CODE 120	660 00 660								
FORBUSH, CHARLES & CECELIA 7784 CO. RD. 2 WILLOWWOOD, OHIO 45696 PARCEL-ID 11-033-0500.000	17-03-34 NE NW LESS 2A. 0041.00A	AGR USE CODE 121	AUV 1,000 00 1,000								
FORBUSH, CHARLES & CECELIA 7784 CO. RD. 2 WILLOWWOOD, OHIO 45696	17-03-34 SW COR. NE NW 0002.00A	AGR USE CODE 121	AUV								

[illegible]

TAX RATE 41.40
A/R RED FACTOR 05.3583
OTH RED FACTOR 04.7778

LAWRENCE
TAX DISTRICT

GENERAL TAX LIST AND DUPLICATE OF REAL AND PUBLIC UTILITY PROPERTY
COUNTY REAL ESTATE TAXES AND SPECIAL ASSESSMENTS
11-LAWRENCE TWP-DAWSON BRYANT S.D.

01/03/96

TAX YEAR 1995
INTEREST RATE
PAGE NO 1701

OWNER'S NAME MAILING ADDRESS	DESCRIPTION			TAXES CHARGED	DECEMBER TAXES	PENALTY	JUNE TAXES	PENALTY	TOTAL DELINQUENT	C. D. DATE	MEMO
	LAND	IMPROVEMENTS	TOTAL VALUE								
WILLIAMS HILL CEMETERY TRUSTEE C/O CHARLES SMITH RT. 1 BOX 225 SCOTTOWN, OHIO VOL 287 PG 420 PARCEL-ID 11-033-1400.000	17-03-34 W PT NE NE CEMETERY 0000.33A	EXM USE CODE 690 2,310 00	2,310								
BOOTH, RUSSELL P. & NADA 1039 CO. RD. 131 SOUTH POINT, OHIO 45680 PARCEL-ID 11-033-1500.000	17-03-34 PT. NE NE PT. SE COR. 0005.35A	RES USE CODE 510 1,600 8,140 9,740 HOMESITE VALUE LISTED BELOW 770 4,020 4,790									
COLEMAN, LARRY D & NAOMI R RT. 1, BOX 640 SOUTH POINT, OHIO 45680 VOL 513 PG 163 PARCEL-ID 11-033-1600.000	17-03-34 SE NE LESS 0.24AC, CE NPT 0043.76A	AGR USE CODE 120 5,780 110	5,890								
HECLA WATER ASSN. RT. 3 IRONTON, OHIO 45638-0000 VOL 470 PG 456 PARCEL-ID 11-033-1601.000	17-03-34 PT SE NE CEN PT 0000.24A	EXM USE CODE 680 260 00	260								
MILLER, FLORENCE 3307 COUNTY ROAD 55 SOUTH POINT, OHIO 45680-9739 VOL 318 PG 251 PARCEL-ID 11-033-1700.000	17-03-34 N END SW NE 0012.13A	AGR USE CODE 120 AUV 300 00	300								
MILLER, FLORENCE 3307 COUNTY ROAD 55 SOUTH POINT, OHIO 45680-9739 VOL 318 PG 251 PARCEL-ID 11-033-1800.000	17-03-34 S & E PT. SW NE 0023.85A	AGR USE CODE 120 AUV 580 00	580								
MILLER, FLORENCE 3307 COUNTY ROAD 55 SOUTH POINT, OHIO 45680-9739 VOL 318 PG 251 PARCEL-ID 11-034-0100.000	17-03-34 W PT. SW NE 0008.50A	AGR USE CODE 120 AUV 210 00	210								
COLEMAN, LARRY D & NAOMI R RT. 1, BOX 640 SOUTH POINT, OHIO 45680 VOL 513 PG 163 PARCEL-ID 11-034-0200.000	17-03-34 E PT SW NE LESS 0.10A N PT 0003.31A	AGR USE CODE 120 360 00	360								
HECLA WATER ASSN. RT. 3 IRONTON, OHIO 45638-0000 VOL 470 PG 456 PARCEL-ID 11-034-0201.000	17-03-34 PT E PT SW NE N PT 0000.10A	EXM USE CODE 680 110 13,100	13,210								
MILLER, FLORENCE 3307 COUNTY ROAD 55 SOUTH POINT, OHIO 45680-9739	17-03-34 SW COR. NW SE 0007.00A	AGR USE CODE 120 AUV									

TAX RATE 0
A/R RED FACTOR 05.3583
OTH RED FACTOR 04.7778

LAWRENCE
TAX DISTRICT

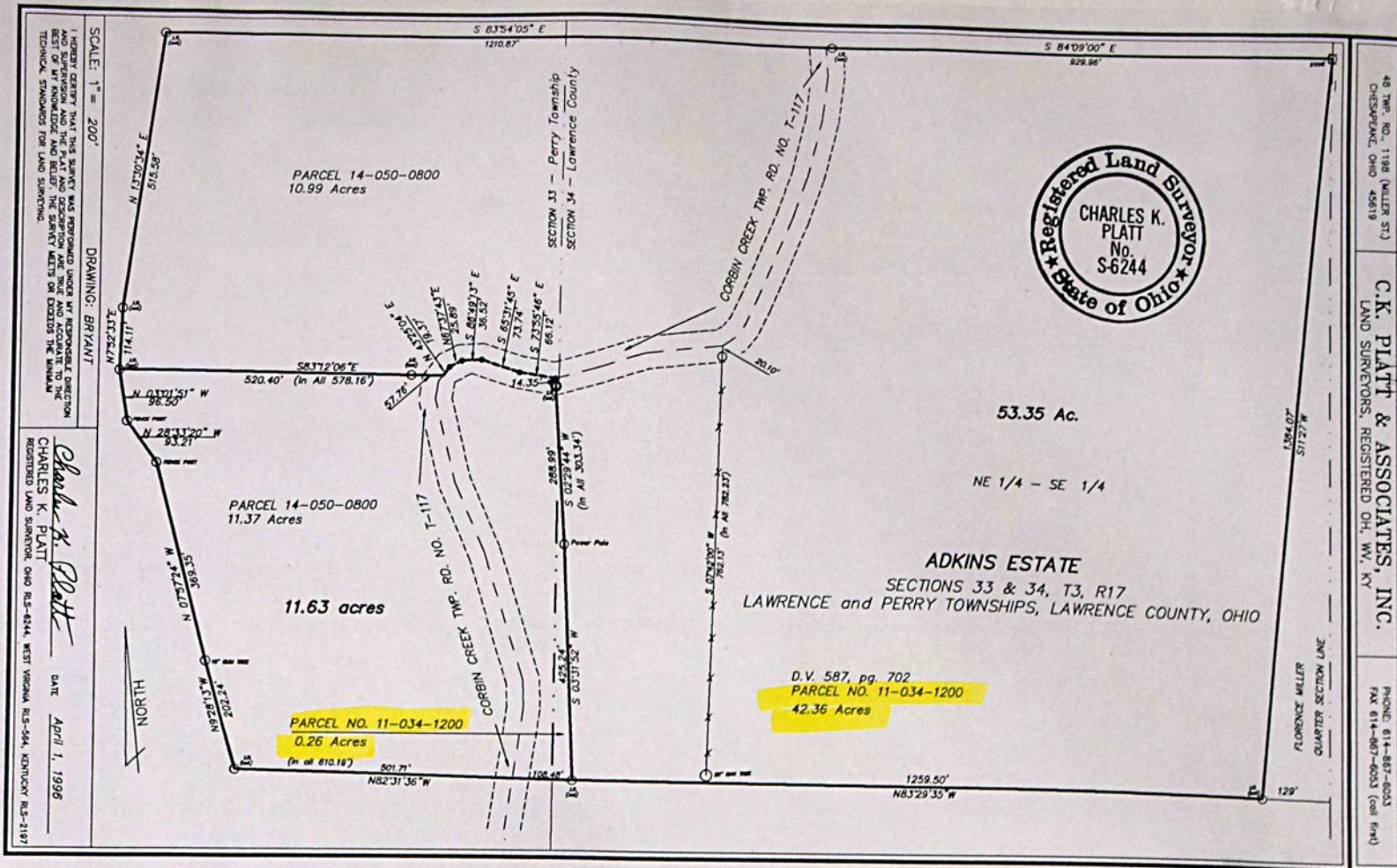
GENERAL TAX LIST AND DUPLICATE OF REAL AND PUBLIC UTILITY PROPERTY
COUNTY REAL ESTATE TAXES AND SPECIAL ASSESSMENTS
11-LAWRENCE TWP-DAWSON BRYANT S.D.

01/03/96

TAX YEAR 1995
INTEREST RATE
PAGE NO 1702

OWNER'S NAME MAILING ADDRESS	DESCRIPTION			TAXES CHARGED	DECEMBER TAXES	PENALTY	JUNE TAXES	PENALTY	TOTAL DELINQUENT	C. D. DATE	MEMO
	LAND	IMPROVEMENTS	TOTAL VALUE								
VOL 318 PG 251 PARCEL-ID 11-034-0300.000		170 00	170								
MILLER, FLORENCE 3307 COUNTY ROAD 55 SOUTH POINT, OHIO 45680-9739 VOL 318 PG 251 PARCEL-ID 11-034-0400.000	17-03-34 S PT. NW SE LESS 7A. 0020.00A	AGR USE CODE 120 AUV 490 00	490								
MILLER, FLORENCE 3307 COUNTY ROAD 55 SOUTH POINT, OHIO 45680-9739 VOL 318 PG 251 PARCEL-ID 11-034-0500.000	17-03-34 NE PT. NW SE 0004.25A	AGR USE CODE 120 AUV 110 00	110								
MILLER, FLORENCE 3307 COUNTY ROAD 55 SOUTH POINT, OHIO 45680-9739 VOL 318 PG 251 PARCEL-ID 11-034-0600.000	17-03-34 N PT. NW SE 0011.75A	AGR USE CODE 120 AUV 290 00	290								
WEBB, LOUISE LIFE EST. 399 TWP. RD. 132 SOUTH POINT, OHIO 45680-0000 VOL 451 PG 643 PARCEL-ID 11-034-0700.000	17-03-34 NE SE 0043.00A	AGR USE CODE 120 5,550 4,050 9,600 HOMESITE VALUE LISTED BELOW 920 4,050 4,970									
MILLER, FLORENCE 3307 COUNTY ROAD 55 SOUTH POINT, OHIO 45680 VOL 318 PG 251 PARCEL-ID 11-034-0800.000	17-03-34 SE SE LESS 15.43A. 0030.13A	AGR USE CODE 120 AUV 740 00	740								
MILLER, FLORENCE 3307 COUNTY ROAD 55 SOUTH POINT, OHIO 45680 VOL 318 PG 251 PARCEL-ID 11-034-0900.000	17-03-34 N PT. SE SE 0009.67A	AGR USE CODE 120 AUV 240 00	240								
TURNER, HELEN MAE & JACK T. 5463 OSAGE ST. SIERRA VISTA, AZ 85635 VOL 471 PG 602 PARCEL-ID 11-034-1000.000	17-03-34 NE COR. SE SE PT. 0000.25A	RES USE CODE 500 110 00	110								
MILLER, FLORENCE 3307 COUNTY ROAD 55 SOUTH POINT, OHIO 45680-9739 VOL 318 PG 251 PARCEL-ID 11-034-1100.000	17-03-34 SW SE 0043.00A	AGR USE CODE 120 AUV 1,050 00	1,050								
ADKINS, VICKIE LYNN RT. 1 BOX 255-1 IRONTON, OHIO 45638 VOL 587 PG 702 PARCEL-ID 11-034-1200.000	17-03-34 NW SW LESS 3A. 0042.00A	AGR USE CODE 120 42.62 4,630 00	4,630								
MILLER, FLORENCE 3307 COUNTY ROAD 55 SOUTH POINT OHIO 45680-9739 VOL 318 PG 251	17-03-34 SE COR. NW SW 0003.00A	AGR USE CODE 120 AUV 70 00	70								

772 Twp Rd 1775 0.24 AC
1200.00 11 = 42.36
From Vickie
Balance 42.36 AC
- 1200 -
Dwayne Adkins & Rodger Adkins
Charles H. Platt
No. 6244
John F. Waller
6-25-96



SURVEYOR'S CERTIFICATE

TO WHOM IT MAY CONCERN: I hereby certify that on or about _____ 19____ I surveyed and properly located the _____ situated in _____ Township and/or _____ County, Ohio. This certificate is made for the purpose of correcting the Auditor's tax duplicate.

NO.	T.	R.	SEC.	NEAR EAST	NO.	PARCEL NO.	ACRES SHOWN BY PREVIOUS SURVEY	ACRES SHOWN BY THIS SURVEY
17	9	17				14-050-0800	12.36	20.36
17	9	17				11-034-1200	42.36	42.36

REMARKS: _____

Sign: *Charles K. Platt*
Registration Number: _____

[illegible][illegible]

PROPERTY	TAX YEAR	1995
01/03/96	INTEREST RATE	1707
	PAGE NO	

[illegible]

PROPERTY	TAX YEAR	1995
01/03/96	INTEREST RATE	1708
	PAGE NO	

OWNER'S NAME MAILING ADDRESS	DESCRIPTION			TAXES CHARGED	DECEMBER TAXES	PENALTY	JUNE TAXES	PENALTY	TOTAL DELINQUENT	C. D. DATE	MEMO
	LAND	IMPROVEMENTS	TOTAL VALUE								
08-25-95 47.08											
FLESHER, PHILLIP R. & CAROLYN S.	17-03-35 MID. SW SE	0017.50A	AGR USE CODE 120								
RT 1											
SOUTH POINT, OHIO 45680		00	00	00							
VOL 589 PG 550											
PARCEL-ID 11-036-1100.000											
08-25-95 TRNSF TO 11-036-1100.000	MCCLLOUD, STEVEN GLEN & MELISSA ANN										
MCCLLOUD, STEVEN GLEN & MELISSA ANN	17-03-35 MID. SW SE	0017.50A	AGR USE CODE 120								
MIDDLE LEATHERWOOD ROAD											
SOUTH POINT, OHIO 45680		2,310	00	2,310							
VOL 589 PG 550											
PARCEL-ID 11-036-1100.000											
08-25-95 TRNSF FROM 11-036-1100.000	FLESHER, PHILLIP R. & CAROLYN S.										
08-25-95 89.67											
COLEMAN, DENNY & CAROLYN S.	17-03-35 E SIDE SW SE	0003.50A	RES USE CODE 500								
305 PVT. RD. 9539											
ST. RT. 243											
SOUTH POINT, OHIO 45680		610	00	610							
VOL 546 PG 677											
PARCEL-ID 11-036-1200.000											
ASBURY, R. ED & TAMARA	17-03-35 N PT. W1/2 SW	0035.38A	AGR USE CODE 120								
1013 BERKSHIRE LN.											
RUSSELL, KY. 41169-0000		4,980	00	4,980							
VOL 406 PG 189											
PARCEL-ID 11-036-1300.000											
BRAMMER, PAULINE N.	17-03-35 MID. PT.	0027.83A	AGR USE CODE 101								
77 TWP. RD. 132											
SOUTH POINT, OHIO 45680-0000		3,880	2,050	5,930							
VOL 339 PG 228											
PARCEL-ID 11-036-1400.000											
KIPP, RICHARD & CAROL	17-03-35 PT. MID. PT. W1/2 SW	0000.50A	RES USE CODE 510								
17024 ST RT 243											
CHESAPEAKE, OHIO 45619		660	4,300	4,960							
VOL 601 PG 353											
PARCEL-ID 11-036-1500.000											
08-14-95 TRNSF FROM 11-036-1500.000	MCQUAID, RONALD & ANGELIA										
MCQUAID, RONALD & ANGELIA	17-03-35 PT. MID. PT. W1/2 SW	0000.50A	RES USE CODE 510								
399 CO. RD. 131											
SOUTH POINT, OHIO 45680-0000		00	00	00							
VOL 535 PG 254											
PARCEL-ID 11-036-1500.000											
08-14-95 TRNSF TO 11-036-1500.000	KIPP, RICHARD & CAROL										
MARTIN, FLORENCE	17-03-35 S END W1/2 SW	0010.71A	AGR USE CODE 120								
C/O FLORENCE MILLER											

TAX RATE 41.40
A/R RED FACTOR 05.3583
OTH RED FACTOR 04.7778

LAWRENCE
TAX DISTRICT

GENERAL TAX LIST AND DUPLICATE OF REAL AND PUBLIC UTILITY PROPERTY
COUNTY REAL ESTATE TAXES AND SPECIAL ASSESSMENTS

01/03/96

TAX YEAR 1995
INTEREST RATE
PAGE NO 1709

OWNER'S NAME MAILING ADDRESS	DESCRIPTION			TAXES CHARGED	DECEMBER TAXES	PENALTY	JUNE TAXES	PENALTY	TOTAL DELINQUENT	C. D. DATE	MEMO
	LAND	IMPROVEMENTS	TOTAL VALUE								
3307 CO. RD. 55 SOUTH POINT, OHIO 45680 VOL 143 PG 494 PARCEL-ID 11-036-1600.000		AUV 260 00	260								
PFaffenberger, WILLIAM T. & RO 552 CO RD 131 SOUTH POINT, OHIO 45680-0000 VOL 393 PG 142 PARCEL-ID 11-036-1700.000	17-03-35 NE SW LESS 13A. 0030.00A	AGR USE CODE 120 3,340 1,480 4,820 HOMESITE VALUE LISTED BELOW 740 1,260 2,000									
WEBB, HELEN 220 COUNTY RD 131 SOUTH POINT, OHIO 45680-0000 VOL 390 PG 146 PARCEL-ID 11-036-1800.000	17-03-35 NE PT. NE SW 0013.00A	AGR USE CODE 121 AUV 320 00	320								
WEBB, HELEN 220 COUNTY RD 131 SOUTH POINT, OHIO 45680 VOL 390 PG 146 PARCEL-ID 11-037-0100.000	17-03-35 PT. SE SW E PT. 0041.46A	AGR USE CODE 121 AUV 2,040 5,580 7,620 HOMESITE VALUE LISTED BELOW 1,100 4,900 6,000									
TRUSTEES OF LEATHERWOOD MISS. RT. 1 SOUTH POINT, OHIO VOL 404 PG 162 PARCEL-ID 11-037-0101.000	17-03-35 PT. SE SW W PT. 0001.19A	EXM USE CODE 685 130 00	130								
BRAMMER, MEREDITH 3845 KNOXVILLE ALBURNDALE, FLA. 33823 VOL 496 PG 784 PARCEL-ID 11-037-0200.000	17-03-35 PT. SE SW 0000.35A	RES USE CODE 500 110 00	110								
TURNER, HELEN MAE & JACK T. 5463 OSAGE ST. SIERRA VISTA, AZ 85635 VOL 471 PG 602 PARCEL-ID 11-037-0300.000	17-03-35 PT. MID. PT. W1/2 SW 0009.03A	RES USE CODE 510 1,370 4,240 5,610 HOMESITE VALUE LISTED BELOW 530 3,360 3,890									
SCIOR, TAMARA & MARTIN RT 1 BOX 649 SOUTH POINT, OHIO 45680 VOL 581 PG 562,565 PARCEL-ID 11-037-0301.000	17-03-35 PT MID PT W 1/2 SW 0001.80A	RES USE CODE 510 650 4,200 4,850 HOMESITE VALUE LISTED BELOW 530 4,200 4,730									
TURNER, HELEN MAE & JACK T. 5463 OSAGE ST. SIERRA VISTA, AZ 85635 VOL 471 PG 602 PARCEL-ID 11-037-0400.000	17-03-35 PT. MID. PT. W1/2 SW PT. 0000.75A	RES USE CODE 500 110 00	110								
WALTERS, HAZEL & HELEN F. 1805 COUNTY ROAD 30	17-03-36 N1/2 NW ROADWAY 15 X 1/4 MILE										

TAX RATE 0
A/R RED FACTOR 05.3583
OTH RED FACTOR 04.7778

LAWRENCE
TAX DISTRICT

GENERAL TAX LIST AND DUPLICATE OF REAL AND PUBLIC UTILITY PROPERTY
COUNTY REAL ESTATE TAXES AND SPECIAL ASSESSMENTS

01/03/96

TAX YEAR 1995
INTEREST RATE
PAGE NO 1710

OWNER'S NAME MAILING ADDRESS	DESCRIPTION			TAXES CHARGED	DECEMBER TAXES	PENALTY	JUNE TAXES	PENALTY	TOTAL DELINQUENT	C. D. DATE	MEMO
	LAND	IMPROVEMENTS	TOTAL VALUE								
KITTS HILL, OHIO 45645-970 VOL 447 PG 212 PARCEL-ID 11-037-0600.000	0000.45A	RES USE CODE 500 110 00	110								
CANNOAN, INC. RT. 1 BOX 392 CHESAPEAKE, OHIO 45619 VOL 568 PG 504 PARCEL-ID 11-037-0700.000	17-03-36 N1/2 NW ROADWAY 0000.50A	AGR USE CODE 120 110 00	110								
MORRISON, LONNIE E. & FAYE 1584 CO RD 30 KITTS HILL, OHIO 45645 VOL 536 PG 251 PARCEL-ID 11-037-0800.000	N 1/2 NE LWSS .50, 2.02, AND 1 .27 ACRES BALANCE= 82.71 ACRES AGR USE CODE 121 AUV 2,030 00		2,030								
MORRISON, GUY E AND JULIA 1829 CR # 30 KITTS HILL, OHIO 45645 VOL 535 PG 822 PARCEL-ID 11-037-0800.001	17-3-36 N 1/2 NE PT 1.27 ACRES RES USE CODE 510 740 5,430		6,170								
MORRISON, JOHN R AND ROSEMARY 1853 CO. RD. 30 KITTS HILL, OHIO 45645 PARCEL-ID 11-037-0800.002	17-03-36 N 1/2 NW PT 2.02 ACRE S RES USE CODE 545 1,210 520		1,730								
MORRISON, LONNIE E. & FAYE 1584 CO RD 30 KITTS HILL, OHIO 45645 VOL 536 PG 251 PARCEL-ID 11-037-0900.000	17-03-36 NE PT. S1/2 NW 0029.00A	AGR USE CODE 120 AUV 710 00	710								
MORRISON, LONNIE & FAYE 1584 CO RD 30 KITTS HILL, OHIO 45645 VOL 314 PG 573 PARCEL-ID 11-037-1000.000	17-03-36 209 ON LEATHERWOOD RD X 209 0001.00A	RES USE CODE 510 1,160 14,210	15,370								
HINCHMAN, THOMAS W. & LEAETTA 1514 CO RD 30 KITTS HILL, OHIO 45645 VOL 237 PG 430 PARCEL-ID 11-037-1100.000	17-03-36 PT. S1/2 NW LESS RD. 0030.00A	AGR USE CODE 121 AUV 740 00	740								
HINCHMAN, THOMAS W. & LEAETTA 1514 CO RD 30 KITTS HILL, OHIO 45645 VOL 237 PG 430 PARCEL-ID 11-037-1200.000	17-03-36 S PT. SE NW 0027.00A	AGR USE CODE 121 AUV 2,110 11,470 13,580 HOMESITE VALUE LISTED BELOW 1,100 8,440 9,540									
CANNOAN, INC. RT 1 BOX 392 CHESAPEAKE, OHIO 45919 VOL 579 PG 666 PARCEL-ID 11-037-1300.000	17-03-36 NW NE 0044.00A	AGR USE CODE 120 5,500 00	5,500								

OWNER'S NAME MAILING ADDRESS	DESCRIPTION			TAXES CHARGED	DECEMBER TAXES	PENALTY	JUNE TAXES	PENALTY	TOTAL DELINQUENT	C. D. DATE	MEMO
	LAND	IMPROVEMENTS	TOTAL VALUE								
NOBLE, THELMA F 1299 CO RD 30 KITTS HILL, OHIO 45645-0000 VOL 233 PG 397 PARCEL-ID 11-037-1400.000	17-03-36 SW NE LESS 1A. 0042.00A AUV 1,030	AGR USE CODE 121 00	1,030								
CANNOAN, INC. RT 1 BOX 392 CHESAPEAKE, OHIO 45619 VOL 579 PG 666 PARCEL-ID 11-037-1500.000	17-03-36 SW NE ROAD 0001.00A 110	AGR USE CODE 120 00	110								
GETAWAY FARMS AND HUNTINGTON P RESERVE, INC. C/O BILL ARCHER 510 9TH AVE, HUNTINGTON, W. VA. 25701 VOL 517 PG 494 PARCEL-ID 11-037-1600.000	17-03-36 E 1/2 NE 0087.00A 10,580	AGR USE CODE 120 22,790	33,370								
NOBLE, THELMA F 1299 CO RD 30 KITTS HILL, OHIO 45645-0000 VOL 233 PG 397 PARCEL-ID 11-037-1700.000	17-03-36 N PT. W 1/2 SE 0037.75A AUV 3,000	AGR USE CODE 121 HOMESITE VALUE LISTED BELOW 1,220	16,710 2,320								
WILLIAMSON, GLADYS 614 3RD ST HUNTINGTON, W VA 25701 VOL 590 PG 754 PARCEL-ID 11-037-1800.000	17-3-36 SE COR N PT W 1/2 SE L E .23 BAL 2.02ACS 220	AGR USE CODE 120 00	220								
WILLIAMSON, GLADYS 614 3RD ST HUNTINGTON W. VA. 25701 VOL 593 PG 31-33 PARCEL-ID 11-037-1800.001	17-3-36 PT SE COR N PT W 1/2 S E .23ACS 20	RES USE CODE 500 00	20								
MILLER, DORIS E. 1017 CO RD 30 KITTS HILL, OHIO 45645 VOL 440 PG 615 PARCEL-ID 11-038-0100.000	17-3-36 S PT W 1/2 SE LESS 3.9 2, 0.82, 0.41, 0.79, 0.72, 0.3 8 BAL 3.12 1,380	RES USE CODE 545 740	2,120								
DENNISON, ROY EUGENE & SANDRA JEAN R.R. # 1, BOX 192 KITTS HILL, OHIO 45645 VOL 508 PG 448 PARCEL-ID 11-038-0100.001	17-3-36 PT S PT W 1/2 SE ACS. 950	RES USE CODE 510 17,350	18,300								
BARKER, DAVID F & VICKIE L RT 1 KITTS HILL, OHIO 45645 VOL 567 PG 345 PARCEL-ID 11-038-0100.002	17-3-36 S PT W 1/2 SE PT 0.41AC RES 320	RES USE CODE 500 00	320								

[illegible]

[illegible][illegible]

[illegible][illegible]

PROPERTY	TAX YEAR	1995
01/03/96	INTEREST RATE	1717
	PAGE NO	

[illegible]

PROPERTY	TAX YEAR	1995
01/03/96	INTEREST RATE	1718
	PAGE NO	

[illegible]

TAX RATE 41.40
A/R RED FACTOR 05.3583
OTH RED FACTOR 04.7778

LAWRENCE
TAX DISTRICT

GENERAL TAX LIST AND DUPLICATE OF REAL AND PUBLIC UTILITY PROPERTY
COUNTY REAL ESTATE TAXES AND SPECIAL ASSESSMENTS

01/03/96

TAX YEAR 1995
INTEREST RATE
PAGE NO 1719

OWNER'S NAME MAILING ADDRESS	DESCRIPTION			TAXES CHARGED	DECEMBER TAXES	PENALTY	JUNE TAXES	PENALTY	TOTAL DELINQUENT	C. D. DATE	MEMO
	LAND	IMPROVEMENTS	TOTAL VALUE								
5055 MADISON RD. CINCINNATI, OHIO PARCEL-ID 11-039-1314.000	ALL MINERALS 0004.36A	MIN USE CODE 260									
	10	00	10								
HOFFMAN, H. ROWE 5055 MADISON RD. CINCINNATI, OHIO PARCEL-ID 11-039-1315.000	17-03-22 PT S 1/2 NW ALL MINERALS 0002.51A	MIN USE CODE 260									
	10	00	10								
HOFFMAN, H. ROWE 5055 MADISON RD. CINCINNATI, OHIO PARCEL-ID 11-039-1316.000	17-03-22 MINERAL RIGHTS NW NW NE NW 0057.00A	MIN USE CODE 260									
	200	00	200								
HOFFMAN, H. ROWE 5055 MADISON RD. CINCINNATI, OH. 45227-000 PARCEL-ID 11-039-1400.000	-00-00 MINERAL RIGHTS E PT. SE SE 0039.00A	MIN USE CODE 260									
	140	00	140								
HOFFMAN, H. ROWE 5055 MADISON RD. CINCINNATI, OH. 45227-000 PARCEL-ID 11-039-1500.000	17-03-34 35MINERAL RIGHTS NE SE SEC. 34 & W1/2 NE SEC. 0130.70A	MIN USE CODE 260									
	460	00	460								
HOFFMAN, H. ROWE 5055 MADISON RD. CINCINNATI, OH. 45227-000 PARCEL-ID 11-039-1600.000	17-03-35 MINERAL RIGHTS NE NW 0044.70A	MIN USE CODE 260									
	160	00	160								
HOFFMAN, H. ROWE 5055 MADISON RD. CINCINNATI, OH. 45227-000 PARCEL-ID 11-039-1700.000	17-03-35 MINERAL RIGHTS NW NW 0044.91A	MIN USE CODE 260									
	160	00	160								
HOFFMAN, H. ROWE 5055 MADISON RD. CINCINNATI, OH. 45227-000 PARCEL-ID 11-039-1800.000	17-03-35 MINERAL RIGHTS PT. NE SE 0033.66A	MIN USE CODE 260									
	120	00	120								
BONZO, ERNEST W. & MILDRED 2201 ASHLAND RD GREENUP, KY. 41144 SEE 1983 DUPLICATE PARCEL-ID 11-039-2000.000	17-3-24 PT. NE SE MINERAL RIGH TS 20.00ACS. MIN USE CODE 260										
	70	00	70								

TAX RATE 0
A/R RED FACTOR 05.3583
OTH RED FACTOR 04.7778

LAWRENCE
TAX DISTRICT

GENERAL TAX LIST AND DUPLICATE OF REAL AND PUBLIC UTILITY PROPERTY
COUNTY REAL ESTATE TAXES AND SPECIAL ASSESSMENTS

01/03/96

TAX YEAR 1995
INTEREST RATE
PAGE NO 1720

OWNER'S NAME MAILING ADDRESS	DESCRIPTION			TAXES CHARGED	DECEMBER TAXES	PENALTY	JUNE TAXES	PENALTY	TOTAL DELINQUENT	C. D. DATE	MEMO
	LAND	IMPROVEMENTS	TOTAL VALUE								
BONZO, ERNEST W. & MILDRED 2201 ASHLAND RD GREENUP, KY. 41144 SEE 1983 DUPLICATE PARCEL-ID 11-039-3000.000	17-3-24 NE COR NE SE MINERAL R IGHTS 1.00 ACS. MIN USE CODE 260										
	00	00	00								
BONZO, ERNEST W. & MILDRED 2201 ASHLAND RD GREENUP, KY. 41144 SEE 1983 DUPLICATE PARCEL-ID 11-039-4000.000	17-3-19 NW SW MINERAL RIGHTS 78.00ACS. MIN USE CODE 260										
	270	00	270								
HOFFMAN, H. ROWE 5055 MADISON RD. CINCINNATI, OH. 45227-000 PARCEL-ID 11-040-0200.000	17-03-35 MINERAL RIGHTS SW NW & NW SW 0073.00A	MIN USE CODE 260									
	260	00	260								
HOFFMAN, H. ROWE 5055 MADISON RD. CINCINNATI, OHIO PARCEL-ID 11-040-0210.000	17-03-35 S PT E 1/2 NW MINERAL RIGHTS COAL ONLY 0037.07A	MIN USE CODE 260									
	130	00	130								
HOFFMAN, H. ROWE 5055 MADISON RD. CINCINNATI, OHIO PARCEL-ID 11-040-0211.000	17-03-35 PT. SEC ALL MINERAL RIGHTS 0000.73A	MIN USE CODE 260									
	00	00	00								
HOFFMAN, H. ROWE 5055 MADISON RD. CINCINNATI, OHIO PARCEL-ID 11-040-0212.000	17-03-35 NE COR. SE NW MINERAL RIGHTS COAL ONLY 0001.47A	MIN USE CODE 260									
	00	00	00								
HOFFMAN, H. ROWE 5055 MADISON RD. CINCINNATI, OHIO PARCEL-ID 11-040-0213.000	17-03-35 SW COR SW SW ALL MINERAL RIGHTS 0010.71A	MIN USE CODE 260									
	40	00	40								
HOFFMAN, H. ROWE 5055 MADISON RD. CINCINNATI, OHIO PARCEL-ID 11-040-0214.000	17-03-35 PT NE SE MINERAL RIGHTS COAL ONLY 0004.88A	MIN USE CODE 260									
	20	00	20								
HOFFMAN, H. ROWE 5055 MADISON RD. CINCINNATI, OHIO PARCEL-ID 11-040-0215.000	17-03-35 MINERAL RIGHTS SE NW COAL ONLY 0044.57A	MIN USE CODE 260									
	160	00	160								

OWNER'S NAME MAILING ADDRESS	DESCRIPTION			TAXES CHARGED	DECEMBER TAXES	PENALTY	JUNE TAXES	PENALTY	TOTAL DELINQUENT	C. D. DATE	MEMO
	LAND	IMPROVEMENTS	TOTAL VALUE								
HOFFMAN, H. ROWE 5055 MADISON RD. CINCINNATI, OHIO PARCEL-ID 11-040-0216.000	17-03-35 MINERAL RIGHTS PT NE SE PT SE SE COAL ON L 0038.78A MIN USE CODE 260	140	00	140							
HOFFMAN, H. ROWE 5055 MADISON RD. CINCINNATI, OHIO PARCEL-ID 11-040-0217.000	17-03-35 PT NE NE PT SE NE ALL MINERALS 0051.68A MIN USE CODE 260	180	00	180							
HOFFMAN, H. ROWE 5055 MADISON RD. CINCINNATI, OHIO PARCEL-ID 11-040-0218.000	17-03-35 MINERAL RIGHTS NE SW COAL ONLY 0043.00A MIN USE CODE 260	150	00	150							
HOFFMAN, H. ROWE 5055 MADISON RD. CINCINNATI, OH. 45227-000 PARCEL-ID 11-040-0300.000	17-03-36 MINERAL RIGHTS PT. NW SW & PT. NE SW 0074.57A MIN USE CODE 260	260	00	260							
HOFFMAN, H. ROWE 5055 MADISON RD. CINCINNATI, OHIO PARCEL-ID 11-040-0312.000	17-03-36 PT SW MINERAL RIGHTS 0004.82A MIN USE CODE 260	20	00	20							
HOFFMAN, H. ROWE 5055 MADISON RD. CINCINNATI, OHIO PARCEL-ID 11-040-0313.000	17-03-36 MINERAL RIGHTS PT SW SW COAL ONLY 0009.95A MIN USE CODE 260	40	00	40							
BROWN, MARGARET F. & RENFRO, E PARCEL-ID 11-040-0400.000	17-03-01 MINERAL RIGHTS PT. S1/2 NE UND. 2/3 0030.00A MIN USE CODE 260	110	00	110							
GUARDIAN TRUST CO. BOX 264 OAK HILL, OHIO 45656 PARCEL-ID 11-040-0500.000	17-03-01 MINERAL RIGHTS PT. S1/2 NE UND. 1/3 0030.00A MIN USE CODE 260	110	00	110							
GUARDIAN TRUST CO. BOX 264 OAK HILL, OHIO 45656 PARCEL-ID 11-040-0600.000	17-03-02 MINERAL RIGHTS NE SE & SE NE UND. 1/3 0080.00A MIN USE CODE 260	280	00	280							

[illegible]

TAX RATE 41.40
A/R RED FACTOR 05.3583
OTH RED FACTOR 04.7778

LAWRENCE
TAX DISTRICT

GENERAL TAX LIST AND DUPLICATE OF REAL AND PUBLIC UTILITY PROPERTY
COUNTY REAL ESTATE TAXES AND SPECIAL ASSESSMENTS
11-LAWRENCE TWP-DAWSON BRYANT S.D.

01/03/96

TAX YEAR 1995
INTEREST RATE
PAGE NO 1723

OWNER'S NAME MAILING ADDRESS	DESCRIPTION			TAXES CHARGED	DECEMBER TAXES	PENALTY	JUNE TAXES	PENALTY	TOTAL DELINQUENT	C. D. DATE	MEMO
	LAND	IMPROVEMENTS	TOTAL VALUE								
PARCEL-ID 11-040-1500.000	140	00	140								
SHARON SILICA CO. AN OHIO CORP C/O CAMBRIA PRODUCTS CO. 225 S. FRONT ST. OAK HILL, OHIO 45656-0000	17-03-02 MINERAL RIGHTS SE SE COAL ONLY 0043.00A	MIN USE CODE	260								
PARCEL-ID 11-040-1600.000	150	00	150								
SHARON SILICA CO. AN OHIO CORP C/O CAMBRIA PRODUCTS CO. 225 S. FRONT ST. OAK HILL, OHIO 45656-0000	17-03-03 MINERAL RIGHTS SW NW 0043.00A	MIN USE CODE	260								
PARCEL-ID 11-040-1700.000	150	00	150								
SHARON SILICA CO. AN OHIO CORP C/O CAMBRIA PRODUCTS CO. 225 S. FRONT ST. OAK HILL, OHIO 45656-0000	17-03-03 MINERAL RIGHTS PT. SW NE 0035.00A	MIN USE CODE	260								
PARCEL-ID 11-040-1800.000	120	00	120								
HOFFMAN, H. ROWE 5055 MADISON RD. CINCINNATI, OH. 45227-000	17-03-21 MINERAL RIGHTS PT. NE SE 0028.00A	MIN USE CODE	260								
PARCEL-ID 11-041-0100.000	100	00	100								
SHARON SILICA CO. AN OHIO CORP C/O CAMBRIA PRODUCTS CO. 225 S. FRONT ST. OAK HILL, OHIO 45656-0000	17-03-03 MINERAL RIGHTS NW NE 0043.00A	MIN USE CODE	260								
PARCEL-ID 11-041-0200.000	150	00	150								
SHARON SILICA CO. AN OHIO CORP C/O CAMBRIA PRODUCTS CO. 225 S. FRONT ST. OAK HILL, OHIO 45656-0000	17-03-03 MINERAL RIGHTS NE NE 0043.00A	MIN USE CODE	260								
PARCEL-ID 11-041-0300.000	150	00	150								
REISSIG, PAULINE 3503 WINDISCH AVE. CINCINNATI, OHIO 45208	17-03-25 MINERAL RIGHTS SE SE UND. 1/2 INT. 0043.00A	MIN USE CODE	260								
PARCEL-ID 11-041-0400.000	150	00	150								
SHARON SILICA CO. AN OHIO CORP C/O CAMBRIA PRODUCTS CO. 225 S. FRONT ST. OAK HILL, OHIO 45656-0000	17-03-03 MINERAL RIGHTS NW NE 0043.00A	MIN USE CODE	260								
PARCEL-ID 11-041-0500.000	150	00	150								
SHARON SILICA CO. AN OHIO CORP C/O CAMBRIA PRODUCTS CO. 225 S. FRONT ST.	17-03-03 MINERAL RIGHTS PT. N SIDE SE NE 0019.00A	MIN USE CODE	260								

TAX RATE 41.40
A/R RED FACTOR 05.3583
OTH RED FACTOR 04.7778

LAWRENCE
TAX DISTRICT

GENERAL TAX LIST AND DUPLICATE OF REAL AND PUBLIC UTILITY PROPERTY
COUNTY REAL ESTATE TAXES AND SPECIAL ASSESSMENTS
11-LAWRENCE TWP-DAWSON BRYANT S.D.

01/03/96

TAX YEAR 1995
INTEREST RATE
PAGE NO 1724

OWNER'S NAME MAILING ADDRESS	DESCRIPTION			TAXES CHARGED	DECEMBER TAXES	PENALTY	JUNE TAXES	PENALTY	TOTAL DELINQUENT	C. D. DATE	MEMO
	LAND	IMPROVEMENTS	TOTAL VALUE								
OAK HILL, OHIO 45656-0000 PARCEL-ID 11-041-0600.000	70	00	70								
SENNEY, JUNE A. OAL & COKE CORP. 2919 PEACHWOOD CT. FT. MILL, SC. 29715	17-03-25 MINERAL RIGHTS SE SE UND 1/2 INT 0043.00A	MIN USE CODE	260								
PARCEL-ID 11-041-0700.000	150	00	150								
TOWNSEND, IDA E. ET-AL C/O DEVRIES, GERRY P.O. BOX 123 DAVENPORT, CALF. 95017-0123	17-03-01 OIL & GAS RIGHTS PT. S1/2 NE LYING S OF SYMMES C 0030.00A	MIN USE CODE	260								
PARCEL-ID 11-041-0900.000	110	00	110								
TOWNSEND, IDA E. ET-AL C/O DEVRIES, GERRY P.O. BOX 123 DAVENPORT, CA. 95017-0123	17-03-01 OIL & GAS RIGHTS PT. NW SE 0001.00A	MIN USE CODE	260								
PARCEL-ID 11-041-1000.000	10	00	10								
ROWE, NANNIE R 1 PROCTORVILLE, OHIO	17-03-26 OIL & GAS RIGHTS SW NW 0043.00A	MIN USE CODE	260								
PARCEL-ID 11-041-1100.000	150	00	150								
COLUMBIA GAS TRANSMISSION CORP. P.O. BOX 1273 CHARLESTON, W.VA. 25325	P.U. FORM U9	P/U USE CODE	880								
PARCEL-ID 11-041-8502.000	00	221,000	221,000								
OHIO BELL TELEPHONE CO. C/O DIV. ACCOUNTING MANAGER-CO 45 ERIEVIEW PLAZA ROOM 1070 CLEVELAND, OHIO 44114-0000	P.U. FORM U9	P/U USE CODE	880								
PARCEL-ID 11-041-8504.000	00	93,160	93,160								
OHIO POWER CO. 301 CLEVELAND AVE. S. W. CANTON, OHIO 44701-0000	PU-9 FORM	P/U USE CODE	880								
PARCEL-ID 11-041-8505.000	00	1,092,310	1,092,310								
BUCKEYE RURAL ELECTRIC COOPERATIVE, INC. 4848 ST. RT. 325 SO. P.O. BOX 200 RIO GRANDE, OHIO 45674-0200	P. U. FORM U9	P/U USE CODE	880								
PARCEL-ID 11-041-8506.000	00	181,340	181,340								
GTE NORTH INC. C/O RICK MASCHING 19845 N. U.S. 31 P.O. BOX 407 AAATC	FORM U-9 (STATE FORM) P/U USE CODE	880									
PARCEL-ID 11-041-8507.000	00	129,600	129,600								

PROPERTY	TAX YEAR	1995
01/03/96	INTEREST RATE	1725
	PAGE NO	

OWNER'S NAME MAILING ADDRESS		DESCRIPTION			TAXES CHARGED	DECEMBER TAXES	PENALTY	JUNE TAXES	PENALTY	TOTAL DELINQUENT	C. D. DATE	MEMO
		LAND	IMPROVEMENTS	TOTAL VALUE								
WESTFIELD, IN 46074 PARCEL-ID 11-041-8510.000												
COLUMBIA GAS OF OHIO INC		PU FORM U9 (STATE FORM)										
TAX DEPT. P.O. BOX 117 COLUMBUS, OH 43216-0117 PARCEL-ID 11-084-9012.000			P/U USE CODE 880									
		00	2,240	2,240								
BUCKEYE ELECTRIC UTILITY CO P.O. BOX 26036 COLUMBUS, OH 43226-0036 PARCEL-ID 11-090-9000.000		PUBLIC UTILITY U-9 P/U USE CODE 880										
		00	490	490								
COLUMBIA NATURAL RESOURCES, INC GAS WELL #720740 C 900 PENNSYLVANIA AVE P.O. BOX 6070 CHARLESTON, WV 25362-0070 PARCEL-ID 11-101-0510.000		MIN USE CODE 200										
		50	00	50								

PROPERTY	TAX YEAR	1995
01/03/96	INTEREST RATE	1726
	PAGE NO	

OWNER'S NAME MAILING ADDRESS	DESCRIPTION			TAXES CHARGED	DECEMBER TAXES	PENALTY	JUNE TAXES	PENALTY	TOTAL DELINQUENT	C. D. DATE	MEMO
	LAND	IMPROVEMENTS	TOTAL VALUE								
COUNTY TOTAL BREAKDOWN	FIRST TAXES	H A L F PAID	S E C O N D TAX	H A L F PAID	TOTAL DELINQUENT						
CURRENT R.E. TAX (AGR/RES)	.00			.00							
CURRENT R.E. TAX (OTHER)	.00			.00							
TAX REDUCTION (AGR/RES)	.00			.00							
TAX REDUCTION (OTHER)	.00			.00							
SUBTOTAL (AGR/RES)	.00	.00		.00	.00						
SUBTOTAL (OTHER)	.00	.00		.00	.00						
10 PCT REDUCTION (AGR/RES)	.00	.00		.00	.00						
10 PCT REDUCTION (OTHER)	.00	.00		.00	.00						
2 1/2 PCT REDUCTION (AGR/RES)	.00	.00		.00	.00						
2 1/2 PCT REDUCTION (OTHER)	.00	.00		.00	.00						
HOMESTEAD REDUCTION (AGR/RES)	.00	.00		.00	.00						
HOMESTEAD REDUCTION (OTHER)	.00	.00		.00	.00						
UNPAID 1ST HALF R.E. (AGR/RES)	.00	.00		.00	.00						
UNPAID 1ST HALF R.E. (OTHER)	.00	.00		.00	.00						
CURRENT PUB UTIL PERS PROP	.00	.00		.00	.00						
UNPAID 1ST HALF P.U. PERS	.00	.00		.00	.00						
AGRICULTURAL RECOUPMENT	.00	.00		.00	.00						
TAX REDUCTION	.00	.00		.00	.00						
SUBTOTAL	.00	.00		.00	.00						
10 PCT REDUCTION	.00	.00		.00	.00						
TOTAL RECOUPMENT	.00	.00		.00	.00						
UNPAID AGRI RECOUPMENT	.00	.00		.00	.00						
DELINQ R.E. TAX (AGR/RES)	.00	.00		.00	.00						
INTEREST .00	.00	.00		.00	.00						
DELINQ R.E. TAX (OTHER)	.00	.00		.00	.00						
INTEREST .00	.00	.00		.00	.00						
DELINQ PUB UTIL PERS PROP	.00	.00		.00	.00						
INTEREST .00	.00	.00		.00	.00						
DELINQ AGRICULTURAL RECOUP	.00	.00		.00	.00						
INTEREST .00	.00	.00		.00	.00						

OWNER'S NAME MAILING ADDRESS		DESCRIPTION			TAXES CHARGED	DECEMBER TAXES	PENALTY	JUNE TAXES	PENALTY	TOTAL DELINQUENT	C. D. DATE	MEMO
		LAND	IMPROVEMENTS	TOTAL VALUE								
COUNTY TOTAL BREAKDOWN		F I R S T TAXES			H A L F PAID	S E C O N D TAX		H A L F PAID		TOTAL DELINQUENT		
CURRENT S.A. COUNTY			.00	.00	.00		.00	.00				
CURRENT S.A. TOWNSHIP			.00	.00	.00		.00	.00				
CURRENT S.A. MUNICIPAL			.00	.00	.00		.00	.00				
UNPAID S.A. COUNTY			.00	.00	.00		.00	.00				
UNPAID S.A. TOWNSHIP			.00	.00	.00		.00	.00				
UNPAID S.A. MUNICIPAL			.00	.00	.00		.00	.00				
DELINQ. S.A. COUNTY INTEREST		.00	.00	.00	.00		.00	.00				
DELINQ. S.A. TOWNSHIP INTEREST		.00	.00	.00	.00		.00	.00				
DELINQ. S.A. MUNICIPAL INTEREST		.00	.00	.00	.00		.00	.00				
5 PAY R.E. (AGR/RES) BALANCE		.00	.00	.00	.00		.00	.00				
5 PAY R.E. (OTHER) BALANCE		.00	.00	.00	.00		.00	.00				
5 PAY S.A. BALANCE		.00	.00	.00	.00		.00	.00				
FUTURE S.A. COUNTY			.00	.00	.00		.00	.00				
FUTURE S.A. TOWNSHIP			.00	.00	.00		.00	.00				
FUTURE S.A. MUNICIPAL			.00	.00	.00		.00	.00				
OVERPAYMENTS								.00				
TOTAL TAX*****			.00	.00	.00		.00	.00				
TOTAL NO. OF PRINTED PARCEL		1,005			AGR/RES LAND VALUES		1,280,010					
TOTAL ACREAGE		15,314.59			BUILD VALUES		2,782,020					
RECOUPMENT VALUE		00			OTHER LAND VALUES		40,660					
					BUILD VALUES		34,600					
					SUBTOTAL		4,137,290					
REMITTERS: A/R		.00	OTHER	.00	P.U. PERS PROP		1,720,140					
					P.U. REAL ESTATE		00					
					TOTAL VALUE		5,857,430					

[illegible]

TAX RATE 37.40
A/R RED FACTOR 11.0116
OTH RED FACTOR 10.3708

LAWRENCE
TAX DISTRICT

GENERAL TAX LIST AND DUPLICATE OF REAL AND PUBLIC UTILITY PROPERTY
COUNTY REAL ESTATE TAXES AND SPECIAL ASSESSMENTS
12-LAWRENCE TWP-ROCK HILL S.D.

01/03/96

TAX YEAR 1995
INTEREST RATE
PAGE NO 1729

OWNER'S NAME MAILING ADDRESS	DESCRIPTION			TAXES CHARGED	DECEMBER TAXES	PENALTY	JUNE TAXES	PENALTY	TOTAL DELINQUENT	C. D. DATE	MEMO
	LAND	IMPROVEMENTS	TOTAL VALUE								
11-30-95 423.64	1.100	13,200	14,300								
DELONG, JAMES H. & PATRICIA RR3 2, BOX 256 KITTS HILL, OHIO 45645-0000 VOL 450 PG 488 PARCEL-ID 12-042-0401.000	17-03-04 SE NW PT 0001.53A RES USE CODE 500 160	00	160								
DELONG, ROBERT C/O VERNA SCANION 3543 CR 19 KITTS HILL, OH. 45645-0000 VOL 221 PG 72 PARCEL-ID 12-042-0500.000	17-03-04 PT. SE NW 0002.00A RES USE CODE 500 210	00	210								
DELONG, HERBERT & MARCELLA W. RT. 2, BOX 250C IRONTON, OHIO 45638 VOL 468 PG 552 PARCEL-ID 12-042-0600.000	17-3-4 NW NE LESS 6.97, 16.17, 3.98, 2.66 BAL = 12.26 AC AGR USE CODE 121 00	00	00								
07-14-95 SPLIT FROM 12-042-0600.000	DELONG, HERBERT & MARCELL										
09-25-95 SPLIT TO 12-042-0600.000	DELONG, HERBERT & MARCELL										
09-25-95 SPLIT TO 12-042-0600.007	BENTLEY, JEFFREY K. & CRY										
DELONG, HERBERT & MARCELLA W. RT. 2, BOX 250C IRONTON, OHIO 45638 VOL 468 PG 552 PARCEL-ID 12-042-0600.000	17-3-4 NW NE LESS 6.97, 16.17, 3 .98, 2.66, .99 & 0.13 BAL=11.14A CRES AGR USE CODE 121 980	00	980								
11-09-95 SPLIT FROM 12-042-0600.000	DELONG, HERBERT & MARCELL										
DELONG, HERBERT & MARCELLA W. RT. 2, BOX 250C IRONTON, OHIO 45638 VOL 468 PG 552 PARCEL-ID 12-042-0600.000	17-3-4 NW NE LESS 6.97 & 16.17 & .96 BAL 18.90ACS AGR USE CODE 121 00	00	00								
02-09-95 SPLIT TO 12-042-0600.000	DELONG, HERBERT & MARCELL										
02-09-95 SPLIT TO 12-042-0600.005	WHEELER, TOMMY E										
DELONG, HERBERT & MARCELLA W. RT. 2, BOX 250C IRONTON, OHIO 45638 VOL 468 PG 552 PARCEL-ID 12-042-0600.000	17-3-4 NW NE LESS 6.97, 16.17 & 3.98 BAL=14.92ACRES AGR USE CODE 121 00	00	00								
02-09-95 SPLIT FROM 12-042-0600.000	DELONG, HERBERT & MARCELL										
07-14-95 SPLIT TO 12-042-0600.000	DELONG, HERBERT & MARCELL										
07-14-95 SPLIT TO 12-042-0600.006	WHEELER, MICHAEL										

TAX RATE 37.40
A/R RED FACTOR 11.0116
OTH RED FACTOR 10.3708

LAWRENCE
TAX DISTRICT

GENERAL TAX LIST AND DUPLICATE OF REAL AND PUBLIC UTILITY PROPERTY
COUNTY REAL ESTATE TAXES AND SPECIAL ASSESSMENTS
12-LAWRENCE TWP-ROCK HILL S.D.

01/03/96

TAX YEAR 1995
INTEREST RATE
PAGE NO 1730

OWNER'S NAME MAILING ADDRESS	DESCRIPTION			TAXES CHARGED	DECEMBER TAXES	PENALTY	JUNE TAXES	PENALTY	TOTAL DELINQUENT	C. D. DATE	MEMO
	LAND	IMPROVEMENTS	TOTAL VALUE								
DELONG, HERBERT & MARCELLA W. RT. 2, BOX 250C IRONTON, OHIO 45638 VOL 468 PG 552 PARCEL-ID 12-042-0600.000	17-3-4 NW NE LESS 6.97, 16.17, 3.98, 2.66, .99 BAL = 11.27 A CRES AGR USE CODE 121 00	00	00								
09-25-95 SPLIT FROM 12-042-0600.000	DELONG, HERBERT & MARCELL										
11-09-95 SPLIT TO 12-042-0600.000	DELONG, HERBERT & MARCELL										
11-09-95 SPLIT TO 12-042-0600.008	WADDELL, KEVIN G & PAULA										
WADDELL, KEVIN G. & PAULA A. 1782 TOWNSHIP ROAD 256 KITTS HILL, OHIO 45645 VOL 569 PG 38 PARCEL-ID 12-042-0600.001	17-03-04 NW NE N. PT. 0.81 AC RES RES USE CODE 510 530	19,110	19,640								
KIRKPATRICK, KEITH A. & KIRKPATRICK, SUSAN M. DELONG RT. 2 BOX 420 KITTS HILL, OHIO 45645 VOL 517 PG 642 PARCEL-ID 12-042-0600.002	17-3-04 E. PT. NW NE 1.16ACS. RES USE CODE 545 00	00	00								
02-17-95 TRNSF TO 12-042-0600.002	KIRKPATRICK, SUSAN M. DEL										
KIRKPATRICK, SUSAN M. DELONG 3703 COUNTY RD 19 KITTS HILL, OHIO 45645 VOL 595 PG 411 PARCEL-ID 12-042-0600.002	17-3-04 E. PT. NW NE 1.16ACS. RES USE CODE 545 1,070	470	1,540								
02-17-95 TRNSF FROM 12-042-0600.002	KIRKPATRICK, KEITH A. & K										
PRINCE, DEAN & SHERRY A. 1582 TWP RD 256 KITTS HILL, OHI 45645 VOL 602 PG 726 PARCEL-ID 12-042-0600.003	17-3-4 NW NE PT 16.17 ACS AGR USE CODE 120 1,780	00	1,780								
09-28-95 TRNSF FROM 12-042-0600.003	ANSON, NORMAN & JUDY KARE										
ANSON, NORMAN & JUDY KAREN 1582 TWP RD 256 KITTS HILL, OHI 45645 VOL 602 PG 575 PARCEL-ID 12-042-0600.003	17-3-4 NW NE PT 16.17 ACS AGR USE CODE 120 00	00	00								
09-22-95 TRNSF FROM 12-042-0600.003	VANOVER, HAZEL										
09-28-95 TRNSF TO 12-042-0600.003	PRINCE, DEAN & SHERRY A.										
VANOVER, HAZEL 611 HIGH STREET COAL GROVE, OHIO 45638 VOL 551 PG 764	17-3-4 NW NE PT 16.17 ACS AGR USE CODE 120 00	00	00								

[illegible][illegible]

TAX RATE 37.40
A/R RED FACTOR 11.0116
OTH RED FACTOR 10.3708

LAWRENCE
TAX DISTRICT

GENERAL TAX LIST AND DUPLICATE OF REAL AND PUBLIC UTILITY PROPERTY
COUNTY REAL ESTATE TAXES AND SPECIAL ASSESSMENTS

01/03/96

TAX YEAR 1995
INTEREST RATE
PAGE NO 1733

OWNER'S NAME MAILING ADDRESS	DESCRIPTION			TAXES CHARGED	DECEMBER TAXES	PENALTY	JUNE TAXES	PENALTY	TOTAL DELINQUENT	C. D. DATE	MEMO
	LAND	IMPROVEMENTS	TOTAL VALUE								
VOL 471 PG 192 PARCEL-ID 12-042-1100.000	110	00	110								
HARPER, BILL & PEGGY 1165 TWP RD 116 KITTS HILL, OHIO 45645 VOL 453 PG 294 PARCEL-ID 12-042-1200.000	17-03-04 PT. NE 0000.75A	AGR USE CODE 120	230								
LAMBERT, DONALD 2344 CO RD 19 KITTS HILL, OHIO 45645 PARCEL-ID 12-042-1300.000	17-03-04 PT. SW SW 0011.08A	AGR USE CODE 121 AUV	1,300	6,180	7,480						
WILLIS, JAMES R. & NORMA J. 022 C/O TRANSAMERICA REAL ESTATE TAX SERVICE 1105 SCHROCK RD SUITE 437 COLUMBUS, OHIO 43229 VOL 554 PG 602 PARCEL-ID 12-042-1400.000	17-03-04 PT. NE 0000.08A	RES USE CODE 500	110	00	110						
WILLIS, JAMES R. & NORMA J. 022 C/O TRANSAMERICA REAL ESTATE TAX SERVICE 1105 SCHROCK RD SUITE 437 COLUMBUS, OHIO 43229 VOL 554 PG 602 PARCEL-ID 12-042-1500.000	17-03-04 PT NE NW PT 0000.78A	RES USE CODE 510	900	10,010	10,910						
		HOMESITE VALUE LISTED BELOW	900	9,340	10,240						
HARPER, BILL & PEGGY 1165 TWP RD 116 KITTS HILL, OHIO 45645 VOL 453 PG 294 PARCEL-ID 12-042-1600.000	17-03-04 PT. NE NW PT. 0000.08A	AGR USE CODE 120	110	00	110						
ADDIS, BARTON E. & DONNA RUTH 2549 CO RD 105 KITTS HILL, OHIO 45645 VOL 270 PG 20 PARCEL-ID 12-042-1700.000	17-03-04 S 1/2 NE PT. SW COR. 0002.26A	RES USE CODE 510	1,300	10,690	11,990						
		HOMESITE VALUE LISTED BELOW	1,160	10,340	11,500						
ADDIS, TONY 2516 COUNTY ROAD 105 KITTS HILL, OH. 45645-9741 VOL 466 PG 91 PARCEL-ID 12-042-1701.000	17-03-04 S 1/2 NE PT SW COR PT 0000.34A	RES USE CODE 510	700	12,540	13,240						
WHITE, RONALD L. & ANDREA SUE 1891 TWP RD 256 KITTS HILL, OHIO 45645 VOL 364 PG 180 PARCEL-ID 12-042-1800.000	17-03-04 NE NE N OF RD. 0003.00A	RES USE CODE 510	840	18,550	19,390						
		HOMESITE VALUE LISTED BELOW	640	18,550	19,190						
DELONG, JAMES H. & PATRICIA ANN 2473 CO RD 105	17-03-04 W PT. S 1/2 NE W OF HOMELESS RD. 0015.60A	AGR USE CODE 120									

TAX RATE 37.40
A/R RED FACTOR 11.0116
OTH RED FACTOR 10.3708

LAWRENCE
TAX DISTRICT

GENERAL TAX LIST AND DUPLICATE OF REAL AND PUBLIC UTILITY PROPERTY
COUNTY REAL ESTATE TAXES AND SPECIAL ASSESSMENTS

01/03/96

TAX YEAR 1995
INTEREST RATE
PAGE NO 1734

OWNER'S NAME MAILING ADDRESS	DESCRIPTION			TAXES CHARGED	DECEMBER TAXES	PENALTY	JUNE TAXES	PENALTY	TOTAL DELINQUENT	C. D. DATE	MEMO
	LAND	IMPROVEMENTS	TOTAL VALUE								
KITTS HILL, OH. 45645 VOL 450 PG 488 PARCEL-ID 12-043-0100.000	2,570	23,190	25,760								
CARRICO, RALPH E & PHYLLIS H RT 2 BOX 394 KITTS HILL, OHIO 45645 VOL 560 PG 165 PARCEL-ID 12-043-0101.000	17-03-04 W PT S 1/2 NE W OF HOMELESS RD 0001.04A	AGR USE CODE 121 AUV	20	00	20						
11-30-95 .36											
SCANLON, ROBIN R. HQM COA MMGA-84 BOX 8 ARLINGTON, VA. 22214 VOL 551 PG 572 PARCEL-ID 12-043-0200.000	17-03-04 NE PT. S 1/2 NE W OF HOMELESS RD. 0003.51A	RES USE CODE 510	1,450	9,720	11,170						
		HOMESITE VALUE LISTED BELOW	1,160	9,540	10,700						
DELONG, JAMES & PATRICIA ROUTE 2 BOX 256 KITTS HILL, OHIO 45645 VOL 554 PG 386 PARCEL-ID 12-043-0300.000	17-3-4 NW PT NW SE LESS 1.16, & 1.00 BAL .84ACS	RES USE CODE 599	110	2,290	2,400						
DELONG, JAMES H. & PATRICIA A RR 32, BOX 256 KITTS HILL, OHIO 45645 VOL 490 PG 616 PARCEL-ID 12-043-0300.001	17-3-4 NW PT NW SE PT 1.16ACS AGR USE CODE 120		100	00	100						
MOORE, WILMA 1538 CR - 105 KITTS HILL, OHIO 45645 VOL 551 PG 685 PARCEL-ID 12-043-0300.002	17-3-4 NW PT NW SE PT 1.00ACS RES USE CODE 510		1,210	27,130	28,340						
		HOMESITE VALUE LISTED BELOW	1,210	27,130	28,340						
MOORE, WILMA RT 2 BOX 386 KITTS HILL, OHIO 45645 VOL 554 PG 678 PARCEL-ID 12-043-0400.000	17-3-4 S 1/2 NW SE LESS 4.34 & 0.43 BAL = 16.73 ACRES AGR USE CODE 120		2,490	17,990	20,480						
		HOMESITE VALUE LISTED BELOW	1,100	00	1,100						
MOORE, MICHAEL D. & JUSTINE 1590 CR-105 KITTS HILL, OHIO 45645 VOL 577 PG 291 PARCEL-ID 12-043-0400.001	17-3-4 S 1/2 NW SE PT 3.34AC RES USE CODE 500		350	00	350						
MOORE, MICHAEL D. & JUSTINE 1590 CR-105 KITTS HILL, OHIO 45645 VOL 577 PG 291 PARCEL-ID 12-043-0400.002	17-3-4 PT S 1/2 NW SE PT 0.43 ACRES RES USE CODE 500		720	00	720						
CARRINGTON, EUGENE	17-03-04 N END E 1/2 SE										

Shumbury Carrington-

Know all Men by these Presents

That HAZEL FRADD, Married,

of Lawrence County, State of Ohio, for valuable consideration paid, grant to HOMER FRADD, a life estate in the remainder of the following described property, and thereafter, a life estate in the remainder of said property to LARRY FRADD, and thereafter, a life estate in the remainder of said property to BETTY JAMES, and thereafter, a life estate in the remainder of said property to PHYLLIS KEATON, and thereafter, a life estate in the remainder of said property to JUANITA BLANKENSHIP, and thereafter, a life estate in the remainder of said property to ROBERT FRADD, and thereafter, a life estate in the remainder of said property to GRACE BLANKENSHIP, and thereafter, a life estate in the remainder of said property to EARL FRADD, JR., and thereafter, the remainder of said property to EDITH NULL, RESERVING, HOWEVER, to herself, HAZEL FRADD, a life estate in said premises, to-wit:

The following described REAL ESTATE, situate in the Township of Lawrence, County of Lawrence, and State of Ohio.

Being a part of the south half of the northwest quarter of Section Five (5), Town Three (3), Range Seventeen (17); being a part of the same premises containing 1.07 acres conveyed by Jessie Thornton to Margaret Thornton May 12, 1945, as recorded in Volume 173, Page 525 of the Lawrence County, Ohio, Record of Deeds. Beginning at a cross cut on a stone, the southwest corner of said south half of the northwest quarter; thence with the west line of said Section 5, North 5 deg. 30' east 19 feet to a point in the center line of the road; thence with said road south 88 deg. 25' east 165 feet to a point in the center line of said road; thence south 5 deg. 30' west 19 feet to a cross cut on a stone on the east and west centerline of said Section 5, Town 3, Range 17; thence with said East and west centerline North 88 deg. 25' west 165 feet to the beginning and contains seven one-hundredths (.07) acre, more or less.

Being the same premises that were conveyed to Earl Fradd and Hazel Fradd by Deed recorded in Vol. 183, Page 545 of the Lawrence County Deed Records.

Also the undivided one-half interest in the following described real estate, situate in the County of Lawrence and State of Ohio, and described as follows, to-wit: The west half of the northwest quarter of the southwest quarter of Section Five (5), Town Three (3), Range Seventeen (17), Lawrence Township, containing Twenty (20) acres, more or less.

Being the same premises that were conveyed to Earl Fradd and Hazel Fradd by Deed recorded in Vol. 183, Page 85, of the Lawrence County Deed Records.

For last source of title see Deed Book 230, Page 147, Lawrence County, Ohio, Record of Deeds.

This Conveyance has been examined and the	
Grantor has complied with Section 319.202	
of the Revised Code.	
FEE \$	_____
EXEMPT	<input checked="" type="checkbox"/>
RAY G. WALLER, COUNTY AUDITOR	
12-044-0500	
P.P. # 12-045-1000	

18.76 HCS
12-045-0000
20 HCS
Should be (100)

0.07 A
12-044-0500

TAX RATE 37.40
A/R RED FACTOR 11.0116
OTH RED FACTOR 10.3708

LAWRENCE
TAX DISTRICT

GENERAL TAX LIST AND DUPLICATE OF REAL AND PUBLIC UTILITY PROPERTY
COUNTY REAL ESTATE TAXES AND SPECIAL ASSESSMENTS
12-LAWRENCE TWP-ROCK HILL S.D.

TAX YEAR 1995
INTEREST RATE
PAGE NO 1741

OWNER'S NAME MAILING ADDRESS	DESCRIPTION			TAXES CHARGED	DECEMBER TAXES	PENALTY	JUNE TAXES	PENALTY	TOTAL DELINQUENT	C. D. DATE	MEMO
	LAND	IMPROVEMENTS	TOTAL VALUE								
MCCABE, JOHN A. & DEBBIE A 3640 CO. RD. 5 KITTS HILL, OHIO 45645 PARCEL-ID 12-044-1600.000	17-03-05 N1/2 SW NE 0020.00A	AGR USE CODE 120	2,210 00 2,210								
07-20-95 100.40											
CRABTREE, OSCAR & PHYLIS 205 PVT RD 2167 CO RD 19 KITTS HILL, OHIO 45645 VOL 326 PG 101 PARCEL-ID 12-044-1700.000	17-03-05 N1/2 SW SE 0021.50A AUV 530	AGR USE CODE 121	530 00 530								
BOND, DELORIS 2561 COUNTY RD 19 KITTS HILL, OHIO 45645 VOL 553 PG 537 PARCEL-ID 12-044-1800.000	17-03-05 NE SE 0043.00A	AGR USE CODE 121	6,450 3,420 9,870 HOMESITE VALUE LISTED BELOW 1,100 3,090 4,190								
LAMBERT, DONALD R. & JEANNINE B. 2344 CO RD 19 KITTS HILL, OHIO 45645 VOL 527 PG 371 PARCEL-ID 12-045-0100.000	17-03-05 SE SE NW PT 10.26 ACR ES AUV 1,380	AGR USE CODE 101	1,170 2,550 HOMESITE VALUE LISTED BELOW 1,100 1,170 2,270								
BOND, DELORIS "DEE" & CAROLE RT. 1 BOX 406 KITTS HILL, OHIO 45645 VOL 526 PG 430 PARCEL-ID 12-045-0100.001	17-03-05 PT SE SE NW PT 19.31 ACS	AGR USE CODE 121	2,130 00 2,130								
LAMBERT, DONALD 2344 CO RD 19 KITTS HILL, OHIO 45645 VOL 341 PG 255 PARCEL-ID 12-045-0200.000	17-03-05 PT. SE SE 0013.43A AUV 1,670	AGR USE CODE 121	16,080 17,750 HOMESITE VALUE LISTED BELOW 1,100 13,840 14,940								
CANIFF, RICHARD & JENNIFER LYN 360 PVT. RD. 2560 CR 5 KITTS HILL, OHIO 45645-000 VOL 472 PG 338 PARCEL-ID 12-045-0300.000	17-03-05 W 1/2 SW SW LESS 0.85A & 0.15A 0020.50A	AGR USE CODE 120	3,530 8,370 11,900 HOMESITE VALUE LISTED BELOW 1,100 8,370 9,470								
CANIFF, RICHARD & JENNIFER 360 PVT. RD. 2560 CR 5 KITTS HILL, OHIO 45645-0000 VOL 472 PG 338 PARCEL-ID 12-045-0301.000	17-03-05 PT W 1/2 SW SW 0000.85A	AGR USE CODE 120	110 00 110								
OWENS, THURMAN & NANCY RT. 1, BOX 475 KITTS HILL, OHIO 45645-0000 VOL 441 PG 192 PARCEL-ID 12-045-0400.000	17-03-05 PT. SE SE 0000.15A	RES USE CODE 500	130 00 130								

TAX RATE 37.40
A/R RED FACTOR 11.0116
OTH RED FACTOR 10.3708

LAWRENCE
TAX DISTRICT

GENERAL TAX LIST AND DUPLICATE OF REAL AND PUBLIC UTILITY PROPERTY
COUNTY REAL ESTATE TAXES AND SPECIAL ASSESSMENTS
12-LAWRENCE TWP-ROCK HILL S.D.

TAX YEAR 1995
INTEREST RATE
PAGE NO 1742

OWNER'S NAME MAILING ADDRESS	DESCRIPTION			TAXES CHARGED	DECEMBER TAXES	PENALTY	JUNE TAXES	PENALTY	TOTAL DELINQUENT	C. D. DATE	MEMO
	LAND	IMPROVEMENTS	TOTAL VALUE								
COHEN, DONNA T AKA DONNA L 8 MANZANITA LITTLETON, CO 80127 VOL 564 PG 747 PARCEL-ID 12-045-0500.000	17-03-05 W1/2 NE SW 0021.50A AUV 530	AGR USE CODE 121	530 00 530	8/1/96 Combined to 12-045-1200							Correct map 2
08-08-95 17.38											
COHEN, DONNA T AKA DONNA L 8 MANZANITA LITTLETON, CO 80127 VOL 564 PG 747 PARCEL-ID 12-045-0600.000	17-03-05 E1/2 NE SW 0021.50A AUV 530	AGR USE CODE 121	530 00 530	8/1/96 Combined to 12-045-1200							
08-08-95 17.38											
CRABTREE, OSCAR & PHYLIS 205 PVT RD 2167 CO RD 19 KITTS HILL, OHIO 45645 VOL 326 PG 101 PARCEL-ID 12-045-0700.000	17-03-05 E1/2 SE SW 0024.50A AUV 600	AGR USE CODE 121	600 00 600								
COHEN, DONNA T AKA DONNA L 8 MANZANITA LITTLETON, CO 80127 VOL 564 PG 747 PARCEL-ID 12-045-0800.000	17-03-05 E1/2 SW SW 0020.00A AUV 490	AGR USE CODE 121	490 00 490	8/1/96 Combined to 12-045-1200							
08-08-95 16.08											
COHEN, DONNA T AKA DONNA L 8 MANZANITA LITTLETON, CO 80127 VOL 564 PG 747 PARCEL-ID 12-045-0900.000	17-03-05 W1/2 SE SW 0020.00A AUV 490	AGR USE CODE 121	490 00 490	8/1/96 Combined to 12-045-1200							
08-08-95 16.08											
FRADD, HAZEL LIFE EST. & ROMER FRADD ET AL, REM. KITTS HILL, OHIO VOL 451 PG 415 PARCEL-ID 12-045-1000.000	17-03-05 W1/2 NW SW 0018.76A	AGR USE CODE 120	2,880 3,610 6,490 HOMESITE VALUE LISTED BELOW 920 2,890 3,810	8/1/96 Add HAZEL's only How Fradd Life Est Rem Elizabeth Null -							
FRADD, EARL M. & JOYCE ANN RT. 1 BOX 299 KITTS HILL, OHIO 45645 VOL 405 PG 362 PARCEL-ID 12-045-1100.000	17-03-05 W1/2 NW SW PT. 0001.24A	RES USE CODE 510	800 7,910 8,710 HOMESITE VALUE LISTED BELOW 770 7,910 8,680								
COHEN, DONNA T AKA DONNA L 8 MANZANITA LITTLETON, CO 80127 VOL 564 PG 747 PARCEL-ID 12-045-1200.000	17-03-05 E1/2 NW SW LESS 1A. 0018.96A AUV 1,320	AGR USE CODE 121	115.14 8,470 HOMESITE VALUE LISTED BELOW 920 6,180 7,100	8/1/96 Combined Acreage correction Lawrence Murphy # 6107 7-31-96							
08-08-95 60.32											
Combined 12-045-1300 12-045-0900 12-045-0800 12-045-0600 12-045-0500				to 12-045-1200							

FORM 668 - Quit Claim - OPEN STATE OF FORM - LONG FORM JULIAN LAW PRINT INC., Publishers Garland, Va.
Ray L. Waller, Esq. Ch. Auditor VOL 451 PAGE 415
Known all Men by these Presents
 That HAZEL FRADD, Married,

Know all Men by these Presents
That HAZEL FRADD, Married,

That HAZEL FRADD, Married,

of Lawrence County, State of Ohio, for valuable consideration paid, grant^s to HOMER FRADD, a life estate in the remainder of the following described property, and thereafter, a life estate in the remainder of said property to LARRY FRADD, and thereafter, a life estate in the remainder of said property to BETTY JAMES; and thereafter, a life estate in the remainder of said property to PHYLLIS KEATON; and thereafter, a life estate in the remainder of said property to JUANITA BLANKENSHIP, and thereafter, a life estate in the remainder of said property to ROBERT FRADD; and thereafter, a life estate in the remainder of said property to GRACE BLANKENSHIP; and thereafter, a life estate in the remainder of said property to EARL FRADD, JR., and thereafter, the remainder of said property to EDITH NULL, RESERVING, HOWEVER, to herself, HAZEL FRADD, a life estate in said premises, to-wit:

The following described REAL ESTATE, situate in the Township of Lawrence, County of Lawrence, and State of Ohio.

Being a part of the south half of the northwest quarter of Section Five (5), Town Three (3), Range Seventeen (17); being a part of the same premises containing 1.07 acres conveyed by Jessie Thornton to Margaret Thornton May 12, 1945, as recorded in Volume 173, Page 525 of the Lawrence County, Ohio, Record of Deeds. Beginning at a cross cut on a stone, the southwest corner of said south half of the northwest quarter; thence with the west line of said Section 5, North 5 deg. 30' east 19 feet to a point in the center line of the road; thence with said road south 88 deg. 25' east 165 feet to a point in the center line of said road; thence south 5 deg. 30' west 19 feet to a cross cut on a stone on the east and west centerline of said Section 5, Town 3, Range 17; thence with said East and west centerline North 88 deg. 25' west 165 feet to the beginning and contains seven one-hundredths (.07) acre, more or less.

Being the same premises that were conveyed to Earl Fradd and Hazel Fradd by Deed recorded in Vol. 183, Page 545 of the Lawrence County Deed Records.

Also the undivided one-half interest in the following described real estate, situate in the County of Lawrence and State of Ohio, and described as follows, to-wit: The west half of the northwest quarter of the southwest quarter of Section Five (5), Town Three (3), Range Seventeen (17), Lawrence Township, containing Twenty (20) acres, more or less.

Being the same premises that were conveyed to Earl Fradd and Hazel Fradd by Deed recorded in Vol. 183, Page 85, of the Lawrence County Deed Records.

For last source of title see Deed Book 230, Page 147, Lawrence County, Ohio, Record of Deeds.

This Conveyance has been examined and the
Grantor has complied with Section 319.202
of the Revised Code.

FEE \$

EXCEPT

RAY G. WALLER, COUNTY AUDITOR
12-044-0500
P.P. # 12-045-1000

P.P. # 12-045-1000

P.P. # 12-045-1000

SURVEYOR'S CERTIFICATE

TO WHOM IT MAY CONCERN:

Date July 31 19

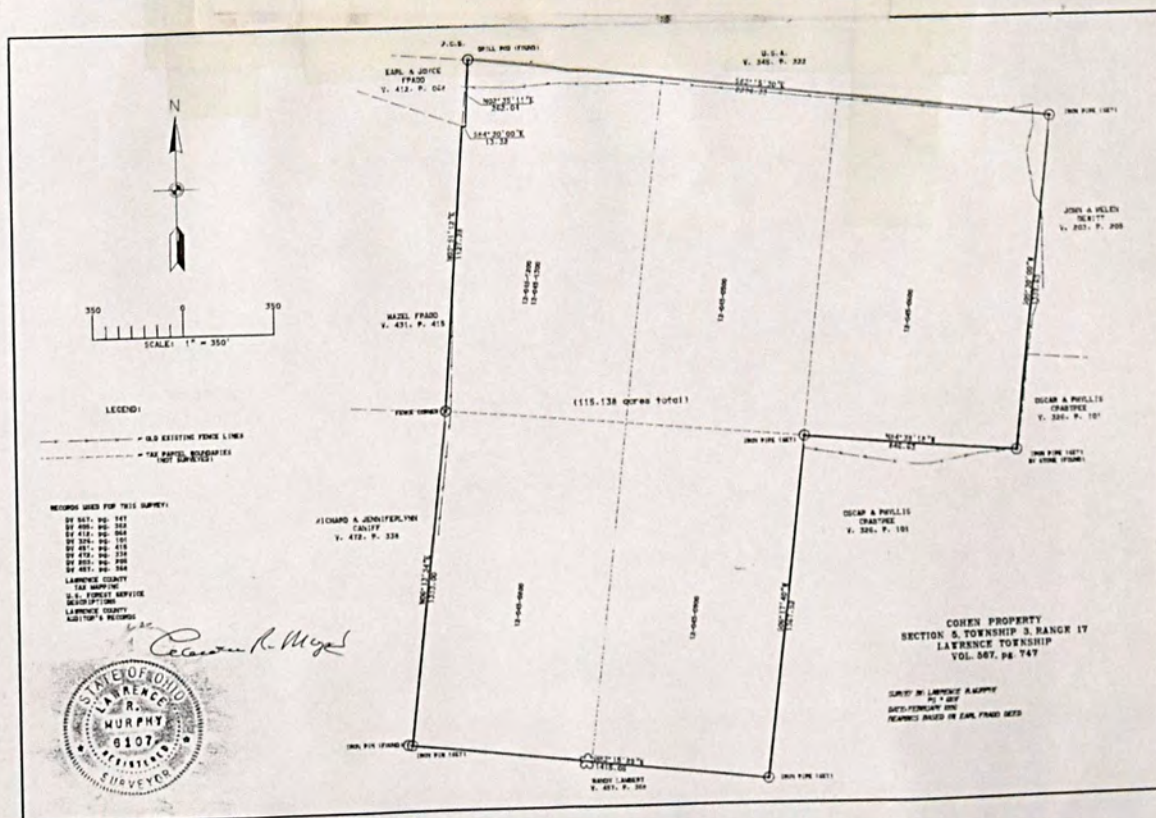
I hereby certify that on or about _____ 19____, I surveyed real property owned by Donna Cohen _____, situated in Lawrence _____ Township and/or _____ Corporation.

[illegible]

REMARKS:

Signed C. R. Meyer
Registration Number PS #6107

Registration Number PS#6107



PROPERTY	TAX YEAR	1995
01/03/96	INTEREST RATE	1743
	PAGE NO	

[illegible]

PROPERTY	TAX YEAR	1995
01/03/96	INTEREST RATE	1744
	PAGE NO	

[illegible]

[illegible]

OWNER'S NAME MAILING ADDRESS	DESCRIPTION			TAXES CHARGED	DECEMBER TAXES	PENALTY	JUNE TAXES	PENALTY	TOTAL DELINQUENT	C. D. DATE	MEMO
	LAND	IMPROVEMENTS	TOTAL VALUE								
SUITE 650 1015 EUCLID AVE. CLEVELAND, OHIO 44115 VOL 465 PG 740 PARCEL-ID 12-046-0602.000	1,000	21,770	22,770								
BROWN, GARY MICHAEL & CONNIE S. RT. 1 BOX 234 KITTS HILL, OHIO VOL 438 PG 263 PARCEL-ID 12-046-0700.000	17-03-06 PT. NE SE 0000.46A	RES USE CODE 545	750 720 1,470								
GOODWIN, BARBARA S. 019 C/O SOURCE ONE MORTGAGE SE CO 27555 FARMINGTON ROAD P. O. BOX 1800 FARMINGTON HILLS, M 48018 VOL 547 PG 679 PARCEL-ID 12-046-0800.000	17-03-06 SW PT. 0001.50A	RES USE CODE 510	1,020 9,170 10,190 HOMESITE VALUE LISTED BELOW 960 9,170 10,130								
HURN, WILLIAM H. RT. 1 KITTS HILL, OHIO 45645 VOL 544 PG 542 PARCEL-ID 12-046-0900.000	17-03-06 PT. NE SE 0000.15A	RES USE CODE 510	420 9,310 9,730 HOMESITE VALUE LISTED BELOW 420 9,310 9,730								
MAYO, ALICE D. 13350 LANCASTER NEWARK RD. MILLERSPORT, OHIO 43046 PARCEL-ID 12-046-1000.000	17-03-06 PT NE SE 21.34 ACRES	AGR USE CODE 120	00 00 00								
06-05-95 SPLIT TO 12-046-1000.000 MAYO, ALICE D. 06-05-95 SPLIT TO 12-046-1000.002 HORNER, CHARLES W & DANIE											
MAYO, ALICE D. 13350 LANCASTER NEWARK RD. MILLERSPORT, OHIO 43046 PARCEL-ID 12-046-1000.000	17-03-06 PT NE SE LESS 1.17 BA L 20.17 ACRES 21.25	AGR USE CODE 120	3,490 5,720 9,210 HOMESITE VALUE LISTED BELOW 1,100 5,720 6,820								
06-05-95 SPLIT FROM 12-046-1000.000 MAYO, ALICE D.											
OWENS, THURMAN & NANCY RT. 1, BOX 475 KITTS HILL, OHIO 34545 PARCEL-ID 12-046-1000.001	17-3-6 PT. NE SE PT. 2.47 ACS	RES USE CODE 500	260 00 260								
HORNER, CHARLES W & DANIELLE 2746 CO RD 5 KITTS HILL, OHIO 45645 VOL 599 PG 282 PARCEL-ID 12-046-1000.002	17-03-06 PT NE SE PT 1.17 ACRES	RES USE CODE 500	1,070 00 1,070								
06-05-95 SPLIT FROM 12-046-1000.000 MAYO, ALICE D.											

3-4-96
Acreage Corrected
By David Hemmelt
Daniel E. Hemmelt
R/S 7718

2723 Co Rd 5
K.H.S. Hill, Ohio
35-96
Edith M. Null — Larry R. Tradd, Adam L. Tradd & Carol R. Tradd

OWNER'S NAME MAILING ADDRESS	DESCRIPTION			TAXES CHARGED	DECEMBER TAXES	PENALTY	JUNE TAXES	PENALTY	TOTAL DELINQUENT	C. D. DATE	MEMO
	LAND	IMPROVEMENTS	TOTAL VALUE								
1326 S. 7TH ST. IRONTON, OHIO 45638 VOL 500 PG 75 PARCEL-ID 12-046-1801.000	0000.55A	RES USE CODE 500									
	110	00	110								
LONG, CARL E. & WANDA 022 C/O TRANSAMERICA REAL ESTATE TAX SERVICE 1105 SCHROCK RD SUITE 437 COLUMBUS, OHIO 43229 PARCEL-ID 12-046-1802.000	17-03-06 PT 0000.17A	RES USE CODE 500									
	410	00	410								
LONG, CARL E. AND WANDA 022 C/O TRANSAMERICA REAL ESTATE TAX SERVICE 1105 SCHROCK RD SUITE 437 COLUMBUS, OHIO 43229 VOL 526 PG 661 PARCEL-ID 12-047-0100.000	17-03-06 W PT. 0000.28A	RES USE CODE 510									
	620	7,470	8,090								
	HOMESITE VALUE LISTED BELOW										
	620	7,320	7,940								
CANIFF, RICHARD & JENNIFER 360 PVT.RD.2560 CR 5 KITTS HILL, OHIO 45645-000 VOL 472 PG 528 PARCEL-ID 12-047-0201.000	17-03-06 PT SE SE LESS 33.77A/D.83A&0.42 0005.82A	AGR USE CODE 120									
	640	00	640								
CANIFF, MIKE R. & PHYLLIS S. 1204 LESTER ST. FLATWOODS, KY. VOL 360 PG 184 PARCEL-ID 12-047-0202.000	17-03-06 PT 0000.83A	RES USE CODE 500									
	840	00	840								
TURLEY, JAMES MICHAEL & DIANA R. 242 PVT RD 2560 KITTS HILL, OH. 45645 VOL 578 PG 211 PARCEL-ID 12-047-0203.000	-00-00 0000.42A	RES USE CODE 500									
	370	00	370								
TURLEY, JAMES MICHAEL & DIANA R. 242 PVT RD 2560 KITTS HILL, OHIO 45645-0000 VOL 578 PG 211 PARCEL-ID 12-047-0204.000	17-03-06 PT SE SE 0033.77A AUV 1,850	AGR USE CODE 121									
		00	1,850								
OWENS, THURMAN & NANCY RT. 1, BOX 475 KITTS HILL, OHIO 45645-0000 VOL 441 PG 192 PARCEL-ID 12-047-0300.000	17-03-06 PT. SE SE 0001.58A	RES USE CODE 510									
	1,150	13,520	14,670								
	HOMESITE VALUE LISTED BELOW										
	960	13,270	14,230								
TURLEY, JAMES MICHAEL & DIANA R. 242 PVT RD 2560 KITTS HILL, OH. 45645 VOL 578 PG 211 PARCEL-ID 12-047-0400.000	17-03-06 N PT. SE SE 0000.58A	RES USE CODE 510									
	120	12,270	12,390								
	HOMESITE VALUE LISTED BELOW										
	00	8,920	8,920								

[illegible]

[illegible][illegible]

TAX RATE 37.40
A/R RED FACTOR 11.0116
OTH RED FACTOR 10.3708

LAWRENCE
TAX DISTRICT

GENERAL TAX LIST AND DUPLICATE OF REAL AND PUBLIC UTILITY PROPERTY
COUNTY REAL ESTATE TAXES AND SPECIAL ASSESSMENTS
12-LAWRENCE TWP-ROCK HILL S.D.

01/03/96
TAX YEAR 1995
INTEREST RATE
PAGE NO 1753

OWNER'S NAME MAILING ADDRESS	DESCRIPTION			TAXES CHARGED	DECEMBER TAXES	PENALTY	JUNE TAXES	PENALTY	TOTAL DELINQUENT	C. D. DATE	MEMO
	LAND	IMPROVEMENTS	TOTAL VALUE								
KITTS HILL, OHIO 45645 VOL 519 PG 170 PARCEL-ID 12-047-1800.000		AGR USE CODE 121 AUV 1,790 4,590 6,380 HOMESITE VALUE LISTED BELOW 1,100 4,520 5,620									
GUY, DONALD & JUDITH ANN RT 1 BOX 493 KITTS HILL, OHIO 45645 VOL 449 PG 601 PARCEL-ID 12-048-0100.000		17-3-07 PT S END W 1/2 NE PT LE SS 3.93A. BAL=1.77ACS. RES USE CODE 510 1,280 18,170 19,450 HOMESITE VALUE LISTED BELOW 1,210 18,170 19,380									
EDWARDS, RANDOLPH & CHRISTY L. 022 C/O TRANSAMERICA REAL ESTATE TAX SERVICE 1105 SCHROCK RD SUITE 437 COLUMBUS, OHIO 43229 VOL 517 PG 610 PARCEL-ID 12-048-0100.001		17-3-07 PT S END W 1/2 NE PT, W PT 0.05AC. RES USE CODE 500 110 00 110									
EDWARDS, RANDOLPH & CHRISTY L. 1709 COUNTY RD 5 KITTS HILL, OHIO 45645 VOL 517 PG 610 PARCEL-ID 12-048-0101.000		17-03-07 S END W 1/2 NE LESS 0 .05ACS BAL. 3.83CS RES USE CODE 510 1,550 18,640 20,190 HOMESITE VALUE LISTED BELOW 1,210 17,490 18,700									
11-22-95 280.61											
GUY, DONALD & JUDITH A. RT 1 BOX 493 KITTS HILL, OHIO 45645 VOL 517 PG 545Y PARCEL-ID 12-048-0101.001		17-3-07 PT S END W 1/2 NE PT, E PT 0.05ACS. RES USE CODE 500 110 00 110									
MATNEY, JEFFERSON & BERNICE CO. RD. 5 189 PVT. RD. 1813 KITTS HILL, OHIO 45645 VOL 564 PG 274 PARCEL-ID 12-048-0200.000		17-03-07 PT S END W 1/2 NE LESS 10.10A 0004.21A RES USE CODE 500 1,390 00 1,390									
MCCLELLAN, JAMES & GINA RT. 1 BOX 485 KITTS HILL, OHIO 45645 VOL 557 PG 616 PARCEL-ID 12-048-0201.000		17-03-07 PT NE NW 0001.45A RES USE CODE 510 1,090 610 1,700 HOMESITE VALUE LISTED BELOW 1,050 50 1,100									
THIERRY, AUDREY 32 PRIVATE ROAD 1813 CO. RD. 5 KITTS HILL, OHIO 45645-9998 VOL 563 PG 733 PARCEL-ID 12-048-0202.000		17-03-07 PT S END W 1/2 NE PT 0000.45A RES USE CODE 510 820 13,160 13,980 HOMESITE VALUE LISTED BELOW 820 12,910 13,730									
BROWN, TIMOTHY R. & BROWN, DEANNA K. NNA K.		17-03-07 PT S END W 1/2 PT NE 0000.69A RES USE CODE 510									

TAX RATE 37.40
A/R RED FACTOR 11.0116
OTH RED FACTOR 10.3708

LAWRENCE
TAX DISTRICT

GENERAL TAX LIST AND DUPLICATE OF REAL AND PUBLIC UTILITY PROPERTY
COUNTY REAL ESTATE TAXES AND SPECIAL ASSESSMENTS
12-LAWRENCE TWP-ROCK HILL S.D.

01/03/96
TAX YEAR 1995
INTEREST RATE
PAGE NO 1754

OWNER'S NAME MAILING ADDRESS	DESCRIPTION			TAXES CHARGED	DECEMBER TAXES	PENALTY	JUNE TAXES	PENALTY	TOTAL DELINQUENT	C. D. DATE	MEMO
	LAND	IMPROVEMENTS	TOTAL VALUE								
022 C/O TRANSAMERICA REAL ESTATE TAX SERVICE 1105 SCHROCK RD SUITE 437 COLUMBUS, OHIO 43229 VOL 570 PG 581 PARCEL-ID 12-048-0203.000		1,120 21,090 22,210 HOMESITE VALUE LISTED BELOW 1,120 21,090 22,210									
CRANK, JEFFREY D. 022 C/O TRANSAMERICA REAL ESTATE TAX SERVICE 1105 SCHROCK RD SUITE 437 COLUMBUS, OHIO 43229 VOL 556 PG 352 PARCEL-ID 12-048-0204.000		17-03-07 PT S END W 1/2 NE PT 0001.01A RES USE CODE 510 1,210 20,570 21,780 HOMESITE VALUE LISTED BELOW 1,210 20,570 21,780									
TACKETT, ROY DALE AND JANE ELLYN 134 PVT RD 1813 CO RD 5 KITTS HILL, OHIO 45645-0000 VOL 527 PG 308 PARCEL-ID 12-048-0205.000		17-03-07 PT S END W 1/2 NE PT 0002.51A RES USE CODE 510 1,390 21,220 22,610 HOMESITE VALUE LISTED BELOW 1,210 20,540 21,750									
REED, JANA L. HARTWIG 100 PRIVATE RD 1813 COUNTY RD 5 KITTS HILL, OHIO 45645 VOL 567 PG 158 PARCEL-ID 12-048-0206.000		17-03-07 PT S END W 1/2 NE PT 0001.88A RES USE CODE 510 1,310 21,760 23,070 HOMESITE VALUE LISTED BELOW 1,210 21,760 22,970									
MATNEY, JEFFERSON J. & BERNICE I 189 PRIVATE RD COUNT RD 5 KITTS HILL, OHIO 45645 VOL 564 PG 274 PARCEL-ID 12-048-0207.000		17-03-07 PT S END W 1/2 NE PT 0002.11A RES USE CODE 510 1,400 12,520 13,920 HOMESITE VALUE LISTED BELOW 120 12,250 12,370									
HARTWIG, EARL E LIFE ESTATE ROBERT E & JEANETTE L HARTWIG RE 1507 COUNTY RD 5 KITTS HILL, OHIO 45645 VOL 588 PG 79 PARCEL-ID 12-048-0300.000		17-03-07 N 1/2 SE 0086.00A AGR USE CODE 121 AUV 6,410 6,280 12,690 HOMESITE VALUE LISTED BELOW 1,100 2,640 3,740									
UNITED STATES OF AMERICA WASHINGTON, D. C. VOL 335 PG 609 PARCEL-ID 12-048-0400.000		17-03-07 N PT. E 1/2 NE 0025.66A EXM USE CODE 600 2,700 00 2,700									
DYER, BRYAN 747 HIFH STREET COAL GROVE, OHIO 45638 VOL 591 PG 425 PARCEL-ID 12-048-0500.000		17-03-07 S PT. E 1/2 NE 0058.25A AGR USE CODE 120 7,420 00 7,420									660.001 25.00 Bal=33.85 12/9/95 PAUL F + Sharon K. HARTWIG-

TAX RATE 37.40
A/R RED FACTOR 11.0116
OTH RED FACTOR 10.3708

LAWRENCE
TAX DISTRICT

GENERAL TAX LIST AND DUPLICATE OF REAL AND PUBLIC UTILITY PROPERTY
COUNTY REAL ESTATE TAXES AND SPECIAL ASSESSMENTS
12-LAWRENCE TWP-ROCK HILL S.D.

01/03/96

TAX YEAR 1995
INTEREST RATE
PAGE NO 1755

OWNER'S NAME MAILING ADDRESS	DESCRIPTION			TAXES CHARGED	DECEMBER TAXES	PENALTY	JUNE TAXES	PENALTY	TOTAL DELINQUENT	C.D. DATE	MEMO
	LAND	IMPROVEMENTS	TOTAL VALUE								
CHAFFINS, PETE D. & NANCY C. 139 COUNTY ROAD 19 KITTS HILL, OHIO 45645 VOL 364 PG 87 PARCEL-ID 12-048-0600.000	17-03-07 PT. S1/2 SE 0000.50A AUV 10	RES USE CODE 500 00	500 10								
NEAL, BELVA L RT 2 BOX 474 KITTS HILL, OHIO 45645 VOL 573 PG 730 PARCEL-ID 12-048-0700.000	17-03-07 E END S1/2 SE 0017.28A 1.900	AGR USE CODE 120 00	120 1,900								Homer J. & Valerie Jenkins — Randall L & Jan T. Lambert —
CONLEY, DENNIS J. RT. 2 BOX 194 SOUTH WEBSTER, OHIO 45682 VOL 561 PG 414 PARCEL-ID 12-048-0800.000	17-03-07 PT. S SE LESS 22.42A 0000.35A 430 HOMESITE VALUE LISTED BELOW 430	RES USE CODE 510 3,400 3,830	510 3,830								
LAMBERT, RANDALL L & JAN T P.O. BOX 702 IRONTON, OHIO 45638 VOL 590 PG 158 PARCEL-ID 12-048-0801.000	17-03-07 PT S SE LESS 22.42 AC PT 0019.78A AUV 480	RES USE CODE 500 00	500 480								
11-22-95 16.55											
CHAFFINS, PETE D. & NANCY C. 139 COUNTY ROAD 19 KITTS HILL, OHIO 45645 VOL 364 PG 87 PARCEL-ID 12-048-0900.000	17-03-07 PT. SE SE 0000.04A AUV 10	RES USE CODE 500 00	500 10								
FIELDS, LAWRENCE J. 769 CO RD 5 KITTS HILL, OHIO 45645 VOL 477 PAGE 210 PARCEL-ID 12-048-1000.000	17-03-07 W1/2 SW SW 0001.00A 700	RES USE CODE 500 00	500 700								
HARPER, ALVIN JR. & VERNA RT 2 BOX 372 KITTS HILL, OHIO 45645 VOL 379 PG 391 PARCEL-ID 12-048-1100.000	17-3-7 W SIDE SW LESS RT/WAY & 5.25, 10.19, 6.97 & 2.08 BAL=34.2 3ACRES AUV 00	AGR USE CODE 121 00	121 00								
12-22-94 SPLIT TO 12-048-1100.000 12-22-94 SPLIT TO 12-048-1100.003											
HARPER, ALVIN JR. & VERNA RT 2 BOX 372 KITTS HILL, OHIO 45645 VOL 379 PG 391 PARCEL-ID 12-048-1100.000	17-3-7 W SIDE SW LES RT/WAY & 24.81AC BAL=33.91ACRES AUV 2,090	AGR USE CODE 121 00	121 2,090								3.24 1100.004 Bal=30.67 Bob G. Boyd & CARLA Spence —
12-22-94 SPLIT FROM 12-048-1100.000											
HARPER, ALVIN JR. & VERNA 1816 CO RD 105 KITTS HILL, OHIO 45645	17-3-7 W SIDE SW PT 6.97ACS AUV	AGR USE CODE 120	120								

TAX RATE 37.40
A/R RED FACTOR 11.0116
OTH RED FACTOR 10.3708

LAWRENCE
TAX DISTRICT

GENERAL TAX LIST AND DUPLICATE OF REAL AND PUBLIC UTILITY PROPERTY
COUNTY REAL ESTATE TAXES AND SPECIAL ASSESSMENTS
12-LAWRENCE TWP-ROCK HILL S.D.

01/03/96

TAX YEAR 1995
INTEREST RATE
PAGE NO 1756

OWNER'S NAME MAILING ADDRESS	DESCRIPTION			TAXES CHARGED	DECEMBER TAXES	PENALTY	JUNE TAXES	PENALTY	TOTAL DELINQUENT	C.D. DATE	MEMO
	LAND	IMPROVEMENTS	TOTAL VALUE								
VOL 551 PG 665 PARCEL-ID 12-048-1100.001	170	00	170								
HANKINS, DENNIS & SHERITA 363 PRIVATE RD. 1107 COUNTY RD. 5 KITTS HILL, OHIO 45645 VOL 564 PG 82 PARCEL-ID 12-048-1100.002	17-3-7 W SIDE SW PT 2.08ACRES AGR USE CODE 120 1,100	13,970	15,070								
ROACH, MARY JANE 847 NO 4TH ST IRONTON, OHIO 45638 VOL 594 PG 334 PARCEL-ID 12-048-1100.003	17-3-7 W SIDE SW PT 0.32ACRES RES USE CODE 500 510	00	510								
12-22-94 SPLIT FROM 12-048-1100.000											
PANCAKE, HERSEL R. & BETTY L. 829 COUNTY RD. 5 KITTS HILL, OHIO 45645 VOL 551 PG 665 PARCEL-ID 12-048-1101.000	17-03-07 W SIDE SW LESS RT OF WAY & LESS LA W PT 0005.73A 600	RES USE CODE 500 00	500 600								
STEWART, HAZEL F. 850 CO RD 5 KITTS HILL, OHIO 45645 VOL 441 PG 86 PARCEL-ID 12-048-1102.000	17-03-07 PT SW 0010.39A 2,300 HOMESITE VALUE LISTED BELOW 1,050	RES USE CODE 510 4,270 3,830	510 6,570 4,880								
PANCAKE, HERSEL R. & BETTY L. 829 COUNTY RD. 5 KITTS HILL, OHIO 45645 VOL 543 PG 317 PARCEL-ID 12-048-1108.000	17-03-07 PT W SIDE SW 0001.16A 1,060	RES USE CODE 545 230	545 1,290								
STAFFIN, PATRICIA 736 HOLLEY DR. STOW, PA. 19464 VOL 470 PG 385 PARCEL-ID 12-048-1109.000	17-03-07 PT W SIDE SW W PT 0004.25A 920	RES USE CODE 540 10,650	540 11,570								
HARPER, DWAIN 2117 CO RD 105 KITTS HILL, OHIO 45645 VOL 484 PG 650 PARCEL-ID 12-048-1110.000	17-3-07 W SIDE SW PT. 10.19A CS. 3,970	AGR USE CODE 120 1,000	120 4,970								
TOLEDO & OHIO RIVER RY. CO. VOL 78 PG 105 PARCEL-ID 12-048-1200.000	17-03-07 S SIDE SW RT. OF WAY 0002.00A 210	COM USE CODE 400 00	400 210								
HARTWIG, ROBERT E. & JEANETTE L. 1507 CO RD 5 KITTS HILL, OHIO 45645-0000	17-03-07 NE COR. NE SW 0011.54A AUV	AGR USE CODE 111	111								

01/03/96

Homer J. & Valerie Jenkins — Randall L. & Janet Lambert —

Res Life Estate
F. Ronald Thomas -

01/03/96

[illegible]

TAX RATE 37.40
A/R RED FACTOR 11.0116
OTH RED FACTOR 10.3708

LAWRENCE
TAX DISTRICT

GENERAL TAX LIST AND DUPLICATE OF REAL AND PUBLIC UTILITY PROPERTY
COUNTY REAL ESTATE TAXES AND SPECIAL ASSESSMENTS
12-LAWRENCE TWP-ROCK HILL S.D.

01/03/96

TAX YEAR 1995
INTEREST RATE
PAGE NO 1759

OWNER'S NAME MAILING ADDRESS	DESCRIPTION			TAXES CHARGED	DECEMBER TAXES	PENALTY	JUNE TAXES	PENALTY	TOTAL DELINQUENT	C.D. DATE	MEMO
	LAND	IMPROVEMENTS	TOTAL VALUE								
KITTS HILL, OHIO 45645-000 VOL 460 PG 145 PARCEL-ID 12-049-1400.000	0000.09A	RES USE CODE 500									
	110	00	110								
LAMBERT, RANDALL L. & JAN C/O DON LAMBERT RT. 2, BOX 406 KITTS HILL, OHIO 45645 VOL 457 PG 368 PARCEL-ID 12-049-1401.000	17-03-08 PT SE NW PT LESS 0.44A & 0.14A 6.33ACRES	AGR USE CODE 121									
	AUV 150	00	150								
WILLIAMS, LANA & DICKESS, MARK 1510 CO. RD. 19 KITTS HILL, OHIO 45645-0000 VOL 463 PG 592 PARCEL-ID 12-049-1402.000	17-03-08 PT SE NW PT 0000.44A	RES USE CODE 510									
	850	19,180	20,030								
DICKESS, MARK & LANA 1510 CO. RD. 19 KITTS HILL, OHIO 45645 \$200.00 SALE ON 5/06/83 PARCEL-ID 12-049-1403.000	17-03-08 PT SE NW PT, NW PT. 0.14ACRES	RES USE CODE 500									
	360	00	360								
WILLIAMS, ODELL & CAROLYN 1529 COUNTY RD 19 KITTS HILL, OHIO 45645-000 VOL 460 PG 145 PARCEL-ID 12-049-1500.000	17-03-08 PT SE NW LESS 3.28A 0003.38A	RES USE CODE 510									
	1,430	10,040	11,470								
	1,160	7,520	8,680								
LAMBERT, RANDALL L. & JAN C/O DON LAMBERT RT. 2, BOX 406 KITTS HILL, OHIO 45645 VOL 457 PG 368 PARCEL-ID 12-049-1501.000	17-03-08 PT SE NW 0003.28A	AGR USE CODE 121									
	AUV 80	00	80								
LAMBERT, RANDALL L. & JAN C/O DON LAMBERT RT. 2, BOX 406 KITTS HILL, OHIO 45645 VOL 457 PG 368 PARCEL-ID 12-049-1600.000	17-03-08 PT. NE LESS 76.74A. 0095.26A	AGR USE CODE 121									
	AUV 3,890	9,940	13,830								
MASSIE, GEORGE S. & CHARLES T. 1092 CO RD 19 KITTS HILL, OHIO 45645 VOL 554 PG 532 PARCEL-ID 12-049-1700.000	17-03-08 W PT N 1/2 SE LESS 2.26A 0026.46A	AGR USE CODE 120									
	AUV 1,670	5,100	6,770								
MASSIE, SHARON FAYE 1132 CO RD 19 KITTS HILL, OHIO 45645 VOL 513 PG 577 PARCEL-ID 12-049-1701.000	17-03-08 W PT N1/2 SE PT LESS N PT 0.44A. BAL=1.82ACS.	RES USE CODE 510									
	1,250	12,660	13,910								
MASSIE, DAVID A. & ARLENE F.	17-03-08 PT W PT N1/2 SE PT, N.										

TAX RATE 37.40
A/R RED FACTOR 11.0116
OTH RED FACTOR 10.3708

LAWRENCE
TAX DISTRICT

GENERAL TAX LIST AND DUPLICATE OF REAL AND PUBLIC UTILITY PROPERTY
COUNTY REAL ESTATE TAXES AND SPECIAL ASSESSMENTS
12-LAWRENCE TWP-ROCK HILL S.D.

01/03/96

TAX YEAR 1995
INTEREST RATE
PAGE NO 1760

OWNER'S NAME MAILING ADDRESS	DESCRIPTION			TAXES CHARGED	DECEMBER TAXES	PENALTY	JUNE TAXES	PENALTY	TOTAL DELINQUENT	C.D. DATE	MEMO
	LAND	IMPROVEMENTS	TOTAL VALUE								
RT 2 BOX 437 KITTS HILL, OHIO 45645 VOL 553 PG 157 PARCEL-ID 12-049-1701.001	PT. 0.44ACS.	RES USE CODE 500									
	460	00	460								
10-27-95 15.86											
HARMON, VEDNA THCRNTON 1308 S. 6TH ST. IRONTON, OHIO VOL 390 PG 501 PARCEL-ID 12-049-1800.000	17-03-08 PT. SW NE 0035.50A	AGR USE CODE 120									
	4,370	20	4,390								
MASSIE, GEORGE S. & CHARLES T. 1092 CO RD 19 KITTS HILL, OHIO 45645 VOL 554 PG 532 PARCEL-ID 12-050-0100.000	17-03-08 PT W PT N 1/2 SE LESS 0.25A 0020.55A	AGR USE CODE 120									
	AUV 500	00	500								
MASSIE, DAVID A. & ARLENE F. RT. 2 BOX 437 KITTS HILL, OHIO 45645-0000 VOL 553 PG 157 PARCEL-ID 12-050-0101.000	17-03-08 PT W PT N 1/2 SE PT 0000.25A	RES USE CODE 500									
	110	00	110								
10-27-95 3.78											
LEE, ERNEST JOHN 5250 COLONY WOODS KALAMAZOO, MI 49009-973 PARCEL-ID 12-050-0200.000	17-03-08 PT. SW NE LESS 1.12A B AL=6.38ACS.	RES USE CODE 500									
	1,000	00	1,000								
LAMBERT, RANDALL L. & JAN C/O DON LAMBERT RT. 2, BOX 406 KITTS HILL, OHIO 45645 VOL 457 PG 368 PARCEL-ID 12-050-0300.000	17-03-08 PT. SW NE 0001.12A	AGR USE CODE 110									
	AUV 30	00	30								
MASSIE, GEORGE S. & CHARLES T. 1092 CO RD 19 KITTS HILL, OHIO 45645 VOL 554 PG 532 PARCEL-ID 12-050-0400.000	17-03-08 PT LESS 2.50 ACRES BA L. 4.42 ACRES	AGR USE CODE 120									
	AUV 110	00	110								
FLIEHMAN, RANDY B. 115 STANLEY STREET COAL GROVE, OHIO 45638 VOL 603 PG 375 PARCEL-ID 12-050-0400.001	17-03-08 NW PT. 2.43 ACRES RES USE CODE 510										
	1,320	13,090	14,410								
10-17-95 TRNSF FROM 12-050-0400.001 10-20-95 805.77	MASSIE, GARY E. & SANDRA										
MASSIE, GARY E. & SANDRA J. RT 1 BOX 416-B KITTS HILL, OHIO 45645 VOL 497 PG 436	17-03-08 NW PT. 2.43 ACRES RES USE CODE 510										
	00	00	00								

TAX RATE 37.40
A/R RED FACTOR 11.0116
OTH RED FACTOR 10.3708

LAWRENCE
TAX DISTRICT

GENERAL TAX LIST AND DUPLICATE OF REAL AND PUBLIC UTILITY PROPERTY
COUNTY REAL ESTATE TAXES AND SPECIAL ASSESSMENTS
12-LAWRENCE TWP-ROCK HILL S.D.

TAX YEAR 1995
INTEREST RATE
PAGE NO 1763

01/03/96

OWNER'S NAME MAILING ADDRESS	DESCRIPTION			TAXES CHARGED	DECEMBER TAXES	PENALTY	JUNE TAXES	PENALTY	TOTAL DELINQUENT	C.D. DATE	MEMO
	LAND	IMPROVEMENTS	TOTAL VALUE								
VOL 563 PG 775 PARCEL-ID 12-050-1400.001											
HECLA WATER ASSOC. RT. 3 BOX 48AA IRONTON, OHIO	17-03-08 PT S 1/2 SE	0000.01A	EXM USE CODE 680								
VOL 410 PG 510 PARCEL-ID 12-050-1401.000	110	00	110								
LAMBERT, STEVEN R. & CECILIA 583 CO. RE. 105 KITTS HILL, OHIO 45645	17-03-08 PT S 1/2 SE PT	0001.39A	RES USE CODE 510								
VOL 463 PG 299 PARCEL-ID 12-050-1402.000	1,260	25,340	26,600								
COBURN, PATRICIA SCOTT & JOSEPH 422 TWP. RD. 111 IRONTON, OHIO 45638	17-03-08 SE PT. 208.71 ON RD.	0001.00A	RES USE CODE 545								
VOL 380 PG 405 PARCEL-ID 12-050-1500.000	1,050	560	1,610								
WALLS, HOMER & JANET KITTS HILL, OHIO 45645 VOL 340 PG 121 PARCEL-ID 12-050-1600.000	17-03-08 PT. S1/2 SE PT.	0003.00A	RES USE CODE 510								
	1,390	11,410	12,800								
			HOMESITE VALUE LISTED BELOW								
	1,160	11,170	12,330								
HARPER, CLARENCE & MARY LOU 1120 PLEASANT IRONTON, OHIO 45638 VOL 312 PG 334 PARCEL-ID 12-050-1700.000	17-03-08 PT. S1/2 SE MID. E PT S1/2 SE	0001.36A	RES USE CODE 500								
	160	00	160								
LAMBERT, DONALD R. & JEANNINE 2344 CO RD 19 KITTS HILL, OHIO 45645 VOL 438 PG 704 PARCEL-ID 12-050-1800.000	17-03-08 PT S 1/2 SE S PT S 1/ 2 SE PT LESS .60, .34 BAL = 4. 00 ACRES	AUV	AGR USE CODE 121								
	1,120	120	1,240								
			HOMESITE VALUE LISTED BELOW								
	1,100	120	1,220								
WILLIAMS, KEITH ALLEN & LISA RENE 650 CO RD 105 KITTS HILL, OHIO 45645 VOL 568 PG 634 PARCEL-ID 12-050-1800.001	17-03-08 PT S1/2 SE S PT S1/2 SE PT .60ACRES		RES USE CODE 510								
	990	11,700	12,690								
			HOMESITE VALUE LISTED BELOW								
	990	11,700	12,690								
LAMBERT, DONALD R. & JEANNINE B. 2344 CO RD 19 KITTS HILL, OHIO 45645 VOL 581 PG 234 PARCEL-ID 12-050-1800.002	17-03-08 PT S 1/2 SE S PT S 1/ 2 SE PT 0.34 ACRES		RES USE CODE 510								
	700	9,010	9,710								
HEABERLIN, VIRGINIA LIFE EST R EM CAROLYN WILLIAMS ET-AL 692 CO RD 105 KITTS HILL, OHIO 45645	17-03-08 PT S 1/2 SE S PT S 1/ 2 SE PT	0000.06A	RES USE CODE 500								

Virginia Williams et al
Carolyn Williams et al
Leed Sue Nance

TAX RATE 37.40
A/R RED FACTOR 11.0116
OTH RED FACTOR 10.3708

LAWRENCE
TAX DISTRICT

GENERAL TAX LIST AND DUPLICATE OF REAL AND PUBLIC UTILITY PROPERTY
COUNTY REAL ESTATE TAXES AND SPECIAL ASSESSMENTS
12-LAWRENCE TWP-ROCK HILL S.D.

01/03/96

TAX YEAR 1995
INTEREST RATE
PAGE NO 1764

OWNER'S NAME MAILING ADDRESS	DESCRIPTION			TAXES CHARGED	DECEMBER TAXES	PENALTY	JUNE TAXES	PENALTY	TOTAL DELINQUENT	C.D. DATE	MEMO
	LAND	IMPROVEMENTS	TOTAL VALUE								
VOL 588 PG 399 PARCEL-ID 12-050-1801.000	190	00	190								
MALONE, JAMES D. & KIMBERLY S. 407 COUNTY RD 105 KITTS HILL, OHIO 45645-0000	17-03-08 PT. S1/2 SE PT.	0000.48A	RES USE CODE 500								
VOL 558 PG 557 PARCEL-ID 12-051-0100.000	110	00	110								
HARPER, CLARENCE 1120 PLEASANT IRONTON, OHIO 45638 VOL 273 PG 285 PARCEL-ID 12-051-0200.000	17-03-08 PT. S1/2 SE N PT. SE SE	0001.92A	RES USE CODE 500								
	930	00	930								
MECKS, RONALD R. 1236 COUNTY RD. 182 KITTS HILL, OHIO 45645 PARCEL-ID 12-051-0300.000	17-03-08 PT S1/2 SE LESS 6.10 BAL=5.14ACRES		RES USE CODE 500								
	1,480	00	1,480								
LAMBERT, STEVEN R. & CECILIA A 583 COUNTY ROAD 105 KITTS HILL, OHIO 45645 VOL 587 PG 600 PARCEL-ID 12-051-0300.001	17-03-08 PT S1/2 SE PT 6.10ACR ES		RES USE CODE 500								
	1,320	00	1,320								
MALONE, JAMES D. & KIMBERLY S. 407 COUNTY RD 105 KITTS HILL, OHIO 45645-0000	17-03-08 PT. N1/2 SE	0002.00A	RES USE CODE 500								
VOL 558 PG 557 PARCEL-ID 12-051-0400.000	210	00	210								
HARTWIG, EARL E LIFE ESTATE R BERT E & JEANNETTE L HARTWIG RE 1507 COUNTY RD 5 KITTS HILL, OHIO 45645 VOL 588 PG 79 PARCEL-ID 12-051-0500.000	17-03-08 NW SW 0043.00A	AUV	AGR USE CODE 121								
	1,470	00	1,470								
OLIVER, LARKIN B., JR. & PATRICIA CIA RR 2 BOX 454 KITTS HILL, OHIO 45645 3 PARCS. = \$80,000.00 PARCEL-ID 12-051-0600.000	17-03-08 PT. E1/2 SW 0035.88A		AGR USE CODE 100								
	4,910	00	4,910								
11-03-95 76.77											
ROWE, JERRY E AND PATRICIA K 873 CO. RD. 19 KITTS HILL, OHIO 45645-9742 PARCEL-ID 12-051-0601.000	17-03-08 PT E 1/2 SW PT 0000.21A		RES USE CODE 500								
	110	00	110								
ROWE, JERRY E AND PATRICIA K 873 CO. RD. 19 KITTS HILL, OHIO 45645-974 PARCEL-ID 12-051-0700.000	17-03-08 S PT. E 1/2 SW LESS 028AC.		BAL 0.61ACS. RES USE CODE 510								

OWNER'S NAME MAILING ADDRESS	DESCRIPTION			TAXES CHARGED	DECEMBER TAXES	PENALTY	JUNE TAXES	PENALTY	TOTAL DELINQUENT	C.D. DATE	MEMO
	LAND	IMPROVEMENTS	TOTAL VALUE								
	1,050	15,910	16,960								
	HOMESITE VALUE LISTED BELOW										
	1,050	15,020	16,070								
CADE, DONALD D. & SANDRA G. 911 CO RD 19 KITTS HILL, OHIO 45645 VOL 602 PG 394 PARCEL-ID 12-051-0700.001	17-03-08 PT NE PT. 0.28ACS. RES USE CODE 540										
	230	5,540	5,770								
	HOMESITE VALUE LISTED BELOW										
	230	5,540	5,770								
PINKERMAN, SHIRLEY M., RITA BUI RNETT & SUSIE MILLER 911 CO RD 19 KITTS HILL, OHIO 45645 VOL 557 PG 545 PARCEL-ID 12-051-0700.001	17-03-08 PT NE PT. 0.28ACS. RES USE CODE 540										
	00	00	00								
09-15-95 TRNSF TO 12-051-0700.001 CADE, DONALD D. & SANDRA											
OLIVER, LARKIN B., JR. & PATRI CIA RR 2 BOX 454 KITTS HILL, OHIO 45645 3 PARCS.= \$80,000.00 PARCEL-ID 12-051-0701.000	17-03-08 S PT E 1/2 SW PT 0000.10A AGR USE CODE 120										
	110	00	110								
11-03-95 1.80											
NEAL, BELVA L RT 2 BOX 474 KITTS HILL, OHIO 45645 VOL 201 PG 435 PARCEL-ID 12-051-0800.000	17-03-08 W PT. SW SW 0024.18A AGR USE CODE 120										
	2,660	00	2,660								
LEE, ERNEST JOHN 5250 COLONY WOODS KALAMAZOO, MI 49009-973 PARCEL-ID 12-051-0900.000	17-3-08 NW COR. E1/2 SW 5.04AC S. RES USE CODE 510										
	1,620	12,020	13,640								
	HOMESITE VALUE LISTED BELOW										
	1,160	7,400	8,560								
NEAL, CHARLES R. & MARY LIFE E RT. 2, BOX 426 KITTS HILL, OHIO 45645 VOL 239 PG 329 PARCEL-ID 12-051-1000.000	17-03-08 NW COR. E1/2 SW 0003.62A RES USE CODE 510										
	1,330	2,500	3,830								
	HOMESITE VALUE LISTED BELOW										
	1,050	2,500	3,550								
MASSIE, GEORGE S. & CHARLES T. 1092 CO RD 19 KITTS HILL, OHIO 45645 VOL 554 PG 532 PARCEL-ID 12-051-1100.000	17-03-08 E PT. E1/2 SW 0007.00A AGR USE CODE 120 AUV 170 00 170										
WALTON, W. RICHARD & PHYLLIS 504 S. 5TH ST.	17-03-08 SE PT E 1/2 SW LESS 1.05A & LESS 0.94										

[illegible]

01/03/96

[illegible]

01/03/96

[illegible]

TAX RATE 37.40
A/R RED FACTOR 11.0116
OTH RED FACTOR 10.3708

LAWRENCE
TAX DISTRICT

GENERAL TAX LIST AND DUPLICATE OF REAL AND PUBLIC UTILITY PROPERTY
COUNTY REAL ESTATE TAXES AND SPECIAL ASSESSMENTS
12-LAWRENCE TWP-ROCK HILL S.D.

01/03/96

TAX YEAR 1995
INTEREST RATE
PAGE NO 1769

OWNER'S NAME MAILING ADDRESS	DESCRIPTION			TAXES CHARGED	DECEMBER TAXES	PENALTY	JUNE TAXES	PENALTY	TOTAL DELINQUENT	C.D. DATE	MEMO
	LAND	IMPROVEMENTS	TOTAL VALUE								
STATE OF OHIO 4800 PARKWAY DR SUITE 150 MASON, OHIO 45040 VOL 596 PG 87 PARCEL-ID 12-052-1000.001		17-3-9 PT E PT NW SE PT ST HY PARCEL # 1-WD 0.09 ACRES EXM USE CODE 610									
03-16-95 SPLIT FROM 12-052-1000.000		MAYS, HOMER DALE									
SMITH, ELLIS & NORMA C/O EUGENE SMITH 9669 STATE RT. 141 KITTS HILL, OHIO 45645 VOL 522 PG 145 PARCEL-ID 12-052-1100.000		17-3-09 E PT NW SE PT LESS 17. 14AC. 3.66ACS. RES USE CODE 545									
JENKINS, JEFFREY & JAMI 9611 ST RT 141 KITTS HILL, OHIO 45645 VOL 551 PG 125 PARCEL-ID 12-052-1100.001		17-3-09 E PT NW SE PT CEN PT 1.53ACS. RES USE CODE 500									
COCHRAN, CARL EDWARD & DOROTHY ANN ROUTE 1 BOX 362 KITTS HILL, OHIO 45645 VOL 517 PG 213 PARCEL-ID 12-052-1100.002		17-3-09 E PT NW SE PT 0.74 ACS. RES USE CODE 545									
NANCE, HARLO R. & BETTY J. 9771 ST RT 141 KITTS HILL, OHIO 45645 VOL 380 PG 563 PARCEL-ID 12-052-1101.000		17-03-09 E PT NW SE PT 0002.61A RES USE CODE 510 1.730 10.650 12.380 HOMESITE VALUE LISTED BELOW 1.540 10.480 12.020									
SOUTHWORTH, STEPHEN & PEGGY 1671 CO. RD. 58 SOUTH POINT, OHIO 45680 VOL 380 PG 563 PARCEL-ID 12-052-1102.000		17-03-09 PT E PT NW SE PT 0004.62A RES USE CODE 500 1.430 00 1.430									
SMITH, ELLIS & NORMA C/O EUGENE SMITH 9669 ST. RT. 141 KITTS HILL, OHIO 45645 PARCEL-ID 12-052-1103.000		17-03-09 E PT N W PT 0004.17A RES USE CODE 500 440 00 440									
OSBORNE, THOMAS E JR. & LISA J ROUTE 1 BOX 361 KITTS HILL, OHIO 45645 PARCEL-ID 12-052-1104.000		17-03-09 PT E PT NW SE PT LESS .21ACRES BAL=2.04ACRES RES USE CODE 545 1.510 1.950 3.460									
10-13-95 521.08											
STATE OF OHIO 4800 PARKWAY DRIVE S 150 MASON, OHIO 45040 VOL 568 PG 324		17-03-09 PT E PT NW SE PT 0.21 ACRES EXM USE CODE 610									

TAX RATE 37.40
A/R RED FACTOR 11.0116
OTH RED FACTOR 10.3708

LAWRENCE
TAX DISTRICT

GENERAL TAX LIST AND DUPLICATE OF REAL AND PUBLIC UTILITY PROPERTY
COUNTY REAL ESTATE TAXES AND SPECIAL ASSESSMENTS
12-LAWRENCE TWP-ROCK HILL S.D.

01/03/96

TAX YEAR 1995
INTEREST RATE
PAGE NO 1770

OWNER'S NAME MAILING ADDRESS	DESCRIPTION			TAXES CHARGED	DECEMBER TAXES	PENALTY	JUNE TAXES	PENALTY	TOTAL DELINQUENT	C.D. DATE	MEMO
	LAND	IMPROVEMENTS	TOTAL VALUE								
PARCEL-ID 12-052-1104.001		110 00 110									
JENKINS, JEFF & JAMI LYNN 9611 ST RT 141 KITTS HILL, OHIO 45645 VOL 544 PG 637 PARCEL-ID 12-052-1105.000		17-03-09 E PT NW SE PT LESS 0. 09ACRES BAL=1.13ACRES RES USE CODE 545 1.410 00 1.410 HOMESITE VALUE LISTED BELOW 1.400 00 1.400									
STATE OF OHIO 4800 PARKWAY SUITE 150 MASON, OHIO 45040 VOL 568 PG 327 PARCEL-ID 12-052-1105.001		17-03-9 E PT NW SE PT 0.09ACRE S EXM USE CODE 610 110 00 110									
PAYNE, HELEN S. RT 1 BOX 369 KITTS HILL, OHIO 45645 VOL 516 PG 585 PARCEL-ID 12-052-1200.000		17-03-09 NE COR. NW SE 0000.50A AGR USE CODE 120 110 00 110									Subsides Thomas S. Payne & Janet P. Alderman -
HARDY, TROY E. & HEATHER L. 10029 ST. RT. 141 KITTS HILL, OHIO 45645 VOL 514 PG 417 PARCEL-ID 12-052-1300.000		17-03-09 NE SE N OF PIKE 0001.00A AGR USE CODE 101 1.470 9.160 10.630 HOMESITE VALUE LISTED BELOW 1.470 7.550 9.020									
PAYNE, HELEN S. RT 1 BOX 369 KITTS HILL, OHIO 45645 VOL 516 PG 585 PARCEL-ID 12-052-1400.000		17-03-09 PT. NE SE 0018.60A AGR USE CODE 120 00 00 00									
06-19-95 SPLIT TO 12-052-1400.000 06-19-95 SPLIT TO 12-052-1400.001		PAYNE, HELEN S. STATE OF OHIO									
PAYNE, HELEN S. RT 1 BOX 369 KITTS HILL, OHIO 45645 VOL 516 PG 585 PARCEL-ID 12-052-1400.000		17-03-09 PT NE SE LESS 0.14 BA L=18.46ACRES AGR USE CODE 120 2.040 00 2.040									Subsides Thomas S. Payne & Janet P. Alderman -
06-19-95 SPLIT FROM 12-052-1400.000		PAYNE, HELEN S.									
STATE OF OHIO 4800 PARKWAY DRIVE SUITE 150 MASON, OHIO 45040 VOL 599 PG 576 PARCEL-ID 12-052-1400.001		17-03-09 PT NE SE ST HY EASE 1 -WD 0.14ACRES EXM USE CODE 610 10 00 10									
06-19-95 SPLIT FROM 12-052-1400.000		PAYNE, HELEN S.									
DICKES, EDWARD & REGINA RT. 1		17-3-9 PT W PT OF NE OF SE LES S 1.17A BAL 6.83									Res Life Est. Rachel Alderman

[illegible][illegible]

[illegible][illegible]

TAX RATE 37.40
A/R RED FACTOR 11.0116
OTH RED FACTOR 10.3708

LAWRENCE
TAX DISTRICT

GENERAL TAX LIST AND DUPLICATE OF REAL AND PUBLIC UTILITY PROPERTY
COUNTY REAL ESTATE TAXES AND SPECIAL ASSESSMENTS
12-LAWRENCE TWP-ROCK HILL S.D.

01/03/96

TAX YEAR 1995
INTEREST RATE
PAGE NO 1779

OWNER'S NAME MAILING ADDRESS	DESCRIPTION			TAXES CHARGED	DECEMBER TAXES	PENALTY	JUNE TAXES	PENALTY	TOTAL DELINQUENT	C.D. DATE	MEMO
	LAND	IMPROVEMENTS	TOTAL VALUE								
VOL 554 PG 684 PARCEL-ID 12-054-1601.001	110	00	110								
DICKESS, JACK E. & JANICE S. RT. 1 BOX 46 KITTS HILL, OHIO 45645-000 VOL 428 PG 232 PARCEL-ID 12-054-1602.000	17-03-16 PT SE NW PT LESS 0.03 ACRES BAL=1.29ACERS RES USE CODE 510	1,650	15,450	17,100							
		HOMESITE VALUE LISTED BELOW									
		1,610	13,180	14,790							
STATE OF OHIO 4800 PARKWAY DRIVE SUITE 150 MASON, OHIO 45040 VO L569 PG 358 PARCEL-ID 12-054-1602.001	17-03-16 PT SE NW PT 0.03ACRES EXM USE CODE 610	110	00	110							
MAINS, HAROLD R & LORI J R.R. 2 BOX 56 KITTS HILL, OHIO 45645 VOL 563 PG 563 PARCEL-ID 12-054-1700.000	17-03-16 SE NW LESS 29.34A. 0010.91A RES USE CODE 500	1,140	00	1,140							
SHEARS, EARL J. JR. ETAL 1766 CAMPBELL DR. IRONTON, OHIO 45638 VOL 51 6PG 699 PARCEL-ID 12-054-1800.000	17-03-16 PT. SE NW 0028.36A AGR USE CODE 120	2,500	00	2,500							
MAYS, BILLY R. & GLENDA A. 8702 ST. RT. 141 KITTS HILL, OHIO 45645 PARCEL-ID 12-054-1801.000	17-03-16 PT SE NW PT 0000.98A RES USE CODE 510	1,610	30,320	31,930							
		HOMESITE VALUE LISTED BELOW									
		1,610	30,320	31,930							
MAYS, BILLIE RAY & GLENDA 8702 ST. RT. 141 KITTS HILL, OHIO 45645 PARCEL-ID 12-055-0100.000	17-03-16 SE NW LESS .11A. 0004.26A AGR USE CODE 120	470	00	470							
MAYS, BILLIE RAY & GLENDA 8702 ST. RT. 141 KITTS HILL, OHIO 45645 PARCEL-ID 12-055-0200.000	17-03-16 PT. SE NW 0000.11A AGR USE CODE 121	110	00	110							
MAYS, BILLY RAY & GLENDA 8702 ST. RT. 141 KITTS HILL, OHIO 45645 PARCEL-ID 12-055-0300.000	17-3-16 NE NW LESS 0.88A & 3.8 4A 22.66 ACS. AGR USE CODE 120	3,860	5,660	9,520							
		HOMESITE VALUE LISTED BELOW									
		1,470	5,100	6,570							
MAYS, JAMES E. & ROSEMARY R.R. 2 BOX 56 KITTS HILL, OHIO 45645-0000 VOL 386 PG 324 PARCEL-ID 12-055-0301.000	17-03-16 NE NW PT 0000.88A RES USE CODE 545	1,230	00	1,230							

32
B-10-67
State of Ohio
1700.001
sa Val 613pg 743

TAX RATE 37.40
A/R RED FACTOR 11.0116
OTH RED FACTOR 10.3708

LAWRENCE
TAX DISTRICT

GENERAL TAX LIST AND DUPLICATE OF REAL AND PUBLIC UTILITY PROPERTY
COUNTY REAL ESTATE TAXES AND SPECIAL ASSESSMENTS
12-LAWRENCE TWP-ROCK HILL S.D.

01/03/96

TAX YEAR 1995
INTEREST RATE
PAGE NO 1780

OWNER'S NAME MAILING ADDRESS	DESCRIPTION			TAXES CHARGED	DECEMBER TAXES	PENALTY	JUNE TAXES	PENALTY	TOTAL DELINQUENT	C.D. DATE	MEMO
	LAND	IMPROVEMENTS	TOTAL VALUE								
MAYS, JAMES E. & ROSEMARY R.R. 2 BOX 56 KITTS HILL, OHIO 45645 EXEMPT SALE:2/16/83 PARCEL-ID 12-055-0302.000	17-3-16 NE NW PT. 3.84ACS. RES USE CODE 500	1,350	00	1,350							
MAYS, JAMES E. & ROSEMARY R.R. 2 BOX 56 KITTS HILL, OHIO 45645 VOL 253 PG 155 PARCEL-ID 12-055-0400.000	17-03-16 SE PT. NE NW 0001.10A RES USE CODE 510	1,550	9,860	11,410							
		HOMESITE VALUE LISTED BELOW									
		1,540	9,660	11,200							
MAINS, HAROLD R & LORI R R.R. 2 BOX 56 KITTS HILL, OHIO 45645 VOL 563 PG 563 PARCEL-ID 12-055-0500.000	17-03-16 NE NW 0001.98A RES USE CODE 545	1,500	1,190	2,690							
MAYS, BILLIE RAY & GLENDA 8702 ST. RT. 141 KITTS HILL, OHIO 45645 PARCEL-ID 12-055-0600.000	17-03-16 NE NW LESS 1.55A. 0007.99A AGR USE CODE 100	880	00	880							
MAYS, BILLIE RAY & GLENDA 8702 ST. RT. 141 KITTS HILL, OHIO 45645 PARCEL-ID 12-055-0700.000	17-03-16 PT NE NW LESS 0.30ACR ES BAL=1.25ACRES AGR USE CODE 120	140	00	140							
STATE OF OHIO (ODOT) 850 EASTERN AVENUE P.O. BOX 467 CHILLICOTHE, OHIO VOL 554 PG 62 PARCEL-ID 12-055-0700.001	17-3-16 PT NE NW PT .30AA EXM USE CODE 610	110	00	110							
CHRISTIAN, SUSIE LIFE EST. C/O SUE M. CHRISTIAN C/O RANDY MARTIN RT. 1 BOX 332 KITTS HILL, OHIO 45645 PARCEL-ID 12-055-0800.000	17-03-16 SW NW N OF RD. 0025.15A AGR USE CODE 120	4,130	3,030	7,160							
		HOMESITE VALUE LISTED BELOW									
		1,470	3,010	4,480							
08-25-95 109.90											
SKAAR, DELPHIA 8434 ST. RT. 141 KITTS HILL, OHIO 45645 PARCEL-ID 12-055-0900.000	17-03-16 SE PT. SW NW S OF RD. 0013.39A RES USE CODE 510	2,970	5,470	8,440							
		HOMESITE VALUE LISTED BELOW									
		1,540	4,230	5,770							
09-08-95 123.41											
GILMORE, GEORGE R. & BOBBI LOU 8358 STATE ROUTE 141 KITTS HILL, OHIO 45645 PARCEL-ID 12-055-1000.000	17-03-16 W PT. SE PT. SW NW S OF RD. 0002.55A AGR USE CODE 121 AUV 60		00	60							

TAX RATE 37.40
A/R RED FACTOR 11.0116
OTH RED FACTOR 10.3708

LAWRENCE
TAX DISTRICT

GENERAL TAX LIST AND DUPLICATE OF REAL AND PUBLIC UTILITY PROPERTY
COUNTY REAL ESTATE TAXES AND SPECIAL ASSESSMENTS
12-LAWRENCE TWP-ROCK HILL S.D.

01/03/96

TAX YEAR 1995
INTEREST RATE
PAGE NO 1781

OWNER'S NAME MAILING ADDRESS	DESCRIPTION			TAXES CHARGED	DECEMBER TAXES	PENALTY	JUNE TAXES	PENALTY	TOTAL DELINQUENT	C.D. DATE	MEMO
	LAND	IMPROVEMENTS	TOTAL VALUE								
WILLIAMS, BILL & RUTH BOX 21 KITTS HILL, OHIO 45645 PARCEL-ID 12-055-1200.000	17-03-16 E PT. SE PT. SW NW S OF RD. 0001.54A RES USE CODE 545	1,460 00	1,460	Ruth Williams							
SKAAR, DELPHIA 8484 ST. RT. 141 KITTS HILL, OHIO 45645 PARCEL-ID 12-055-1300.000	17-03-16 SW PT. SW NW S OF RD. 0001.83A RES USE CODE 500	190 00	190								
09-08-95 3.11											
DICKESS, CARL KEITH 2888 CO RD 61 KITTS HILL, OH 45645 PARCEL-ID 12-055-1400.000	17-03-16 PT. W1/2 NE 0000.12A RES USE CODE 500	110 00	110								
DICKESS, CARL KEITH 2888 CO RD 61 KITTS HILL, OH 45645 PARCEL-ID 12-055-1500.000	17-03-16 135 ON S.E. 141 S PT. W1/2 NE 0000.88A RES USE CODE 500	690 00	690								
MORRIS, JAMES W. & CARLA J. 11 STATE ROUTE 217 KITTS HILL, OHIO 45645 VOL 296 PG 21 PARCEL-ID 12-055-1600.000	17-03-16 PT W 1/2 NE LESS 55.2 9A. & 0.34 AC BAL = 18.97 ACR ES COM USE CODE 499 AUV 1,840 26,920 28,760 HOMESITE VALUE LISTED BELOW 1,400 00 1,400										
STATE OF OHIO 4800 PARKWAY DR SUITE 150 MASON, OHIO 45040 VOL 569 PG 350 PARCEL-ID 12-055-1600.001	17-03-16 PT W 1/2 NE PT ST HY EASE PARCEL # 6WD 0.34 ACRES EXM USE CODE 610	110 00	110								
MORRIS, JAMES W. & CARLA J. 11 STATE ROUTE 217 KITTS HILL, OHIO 45645 VOL 409 PG 374 PARCEL-ID 12-055-1601.000	17-03-16 PT 0000.80A RES USE CODE 545	1,330 50	1,380								
JENKINS, FRED JAMES P.O. BOX 511 IRONTON, OHIO 45638 VOL 516 PG 526 PARCEL-ID 12-055-1602.000	17-03-16 PT W1/2 NE LESS 55.29 A 0000.91A RES USE CODE 510 1,400 13,130 14,530 HOMESITE VALUE LISTED BELOW 1,400 12,570 13,970										
LEFTWICH, ARDYS A. 1522 CHARLOTTE ST. IRONTON, OHIO VOL 466 PG 782	17-03-16 PT W 1/2 NE LESS 55.2 9.10AC BAL=13.59ACRES AGR USE CODE 120										

TAX RATE 37.40
A/R RED FACTOR 11.0116
OTH RED FACTOR 10.3708

LAWRENCE
TAX DISTRICT

GENERAL TAX LIST AND DUPLICATE OF REAL AND PUBLIC UTILITY PROPERTY
COUNTY REAL ESTATE TAXES AND SPECIAL ASSESSMENTS
12-LAWRENCE TWP-ROCK HILL S.D.

01/03/96

TAX YEAR 1995
INTEREST RATE
PAGE NO 1782

OWNER'S NAME MAILING ADDRESS	DESCRIPTION			TAXES CHARGED	DECEMBER TAXES	PENALTY	JUNE TAXES	PENALTY	TOTAL DELINQUENT	C.D. DATE	MEMO
	LAND	IMPROVEMENTS	TOTAL VALUE								
PARCEL-ID 12-055-1603.000	1,500 00	1,500									
STATE OF OHIO 4800 PARKWAY DRIVE MASON, OHIO VOL 569 PG 353 PARCEL-ID 12-055-1603.001	17-03-16 PT W1/2 PT 0.10ACRES EXM USE CODE 610	110 00	110								
DICKESS, CARL KEITH 2888 CO RD 61 KITTS HILL, OHIO 45645 VOL 544 PG 78 PARCEL-ID 12-055-1700.000	17-03-16 PT. W1/2 NE 0000.52A RES USE CODE 545	730 00	730								
JOHNSON, DENNIS N. & MARY A. 2141 CO RD 54 KITTS HILL, OHIO 45645 TRANSFERRED:1982 PARCEL-ID 12-055-1800.000	17-03-16 PT. W1/2 NE LESS 15A. 8LESS .34AC & 15.73AC 0000.59A RES USE CODE 510 1,290 7,000 8,290 HOMESITE VALUE LISTED BELOW 1,290 6,740 8,030										
FRADD, LOIS J. 019 C/O SOURCE ONE MORTGAGE SE CO 27555 FARMINGTON ROAD P. O. BOX 1800 FARMINGTON HILLS, M 48018 VOL 575 PG 728 PARCEL-ID 12-055-1801.000	17-03-16 PT W 1/2 NE LESS 15 A PT 0000.34A RES USE CODE 510 530 7,430 7,960 HOMESITE VALUE LISTED BELOW 530 7,130 7,660										
FRADD, LOIS J. 019 C/O SOURCE ONE MORTGAGE SE CO 27555 FARMINGTON ROAD P. O. BOX 1800 FARMINGTON HILLS, M 48018 VOL 575 PG 728 PARCEL-ID 12-055-1802.000	17-3-16 PT W1/2 NE PT LESS 0.2 4A. BAL=15.49ACS. RES USE CODE 500 2,540 00 2,540										
JOHNSON, DENNIS N. & MARY A. 2141 CO RD 54 KITTS HILL, OHIO 45645 VOL 512 PG 179 PARCEL-ID 12-055-1802.001	17-3-16 PT. W1/2 NE PT, E. PT. 0.24ACS. RES USE CODE 500	340 00	340								
JENKINS, FRANK H. & JANET W. RT. 1 KITTS HILL, OHIO 45645 VOL 322 PG 144 PARCEL-ID 12-056-0100.000	17-03-16 PT. 0000.84A RES USE CODE 510 1,470 8,220 9,690 HOMESITE VALUE LISTED BELOW 1,470 8,060 9,530										
MAINS, HAROLD RANDOLPH & LORI JEAN RT 2 BOX 52 KITTS HILL, OHIO 45645 VOL 572 PG 191 PARCEL-ID 12-056-0200.000	17-03-16 PT. W1/2 NE S END 0000.67A RES USE CODE 500	960 00	960								

[illegible][illegible]

TAX YEAR 1995
INTEREST RATE
PAGE NO 1789

[illegible]

TAX YEAR 1995
INTEREST RATE
PAGE NO 1790

[illegible]

TAX RATE 37.40
A/R RED FACTOR 11.0116
OTH RED FACTOR 10.3708

GENERAL TAX LIST AND DUPLICATE OF REAL AND PUBLIC UTILITY PROPERTY
COUNTY REAL ESTATE TAXES AND SPECIAL ASSESSMENTS
LAWRENCE TAX DISTRICT 12-LAWRENCE TWP-ROCK HILL S.D.

TAX YEAR 1995
INTEREST RATE
PAGE NO 1793

01/03/96

OWNER'S NAME MAILING ADDRESS	DESCRIPTION			TAXES CHARGED	DECEMBER TAXES	PENALTY	JUNE TAXES	PENALTY	TOTAL DELINQUENT	C.D. DATE	MEMO
	LAND	IMPROVEMENTS	TOTAL VALUE								
PARCEL-ID 12-058-1000.000	HOMESITE VALUE LISTED BELOW 1,230 9,780 11,010										
FARLEY, MARY E. P.O. BOX 17 KITTS HILL, OH. 45645-0000 VOL 471 PG 189	17-03-17 SE COR. SW NW E. PT. 0001.20A	RES USE CODE	510								
PARCEL-ID 12-058-1100.000	1,680	1,830	3,510								
MURNAHAN, MICHAEL R. & MARY J. 7147 ST RT 141 KITTS HILL, OHIO 45645-9745 VOL 472 PG 651	17-03-17 PT. N PT. SW NW 0000.44A	RES USE CODE	510								
PARCEL-ID 12-058-1200.000	860	13,030	13,890								
EVERHART, KENNETH LUSHER & JOHN P.O. BOX 5 KITTS HILL, OHIO 45645-0000 VOL 385 PG 396	17-03-17 PT. W SIDE W1/2 NE & PT. N1/2 SE 0002.00A	RES USE CODE	500								
PARCEL-ID 12-058-1300.000	210	00	210								
COLLIER, JON & NANCY A. P.O. BOX 28 KITTS HILL, OHIO 45645 VOL 519 PG 746	17-3-17 PT. SW COR. 2.43ACS. RES USE CODE	510									
PARCEL-ID 12-058-1400.000	1,400	10,600	12,000								
COLLIER, GRACE A P.O. BOX 28 KITTS HILL, OHIO 45645 VOL 585 PG 166	HOMESITE VALUE LISTED BELOW 1,230 10,600 11,830										
PARCEL-ID 12-058-1500.000	17-03-17 PT. SE NW 0002.66A	AGR USE CODE	100								
11-01-95 TRNSF TO 12-058-1500.000	00	00	00								
COLLIER, JON P. & NANCY A. P.O. BOX 28 KITTS HILL, OHIO 45645 VOL 603 PG 738	17-03-17 PT. SE NW 0002.66A	AGR USE CODE	100								
PARCEL-ID 12-058-1500.000	440	00	440								
11-01-95 TRNSF FROM 12-058-1500.000	COLLIER, GRACE A										
COLLIER, JON P.O. BOX 28 KITTS HILL, OHIO 45645-0000 VOL 380 PG 60	17-03-17 PT SE SW 0000.64A	RES USE CODE	510								
PARCEL-ID 12-058-1501.000	1,100	9,710	10,810								
COLLIER, GRACE A LIFE ESTATE P.O. BOX 207 KITTS HILL, OHIO 45645 VOL 585 PG 166	HOMESITE VALUE LISTED BELOW 1,100 9,390 10,490										
PARCEL-ID 12-058-1600.000	17-03-17 PT. SE NW 0000.18A	AGR USE CODE	120								
11-01-95 TRNSF TO 12-058-1600.000	00	00	00								

TAX RATE 37.40
A/R RED FACTOR 11.0116
OTH RED FACTOR 10.3708

GENERAL TAX LIST AND DUPLICATE OF REAL AND PUBLIC UTILITY PROPERTY
COUNTY REAL ESTATE TAXES AND SPECIAL ASSESSMENTS
LAWRENCE TAX DISTRICT 12-LAWRENCE TWP-ROCK HILL S.D.

TAX YEAR 1995
INTEREST RATE
PAGE NO 1794

01/03/96

OWNER'S NAME MAILING ADDRESS	DESCRIPTION			TAXES CHARGED	DECEMBER TAXES	PENALTY	JUNE TAXES	PENALTY	TOTAL DELINQUENT	C.D. DATE	MEMO
	LAND	IMPROVEMENTS	TOTAL VALUE								
COLLIER, JON P. & NANCY A. P.O. BOX 28 KITTS HILL, OHIO 45645 VOL 603 PG 738	17-03-17 PT. SE NW 0000.18A	AGR USE CODE	120								
PARCEL-ID 12-058-1600.000	110	00	110								
11-01-95 TRNSF FROM 12-058-1600.000	COLLIER, GRACE A LIFE EST										
COLLIER, JON P. & NANCY A. P.O. BOX 28 KITTS HILL, OHIO 45645 VOL 603 PG 738	17-03-17 PT. SE NW PT. 0001.23A	AGR USE CODE	101								
PARCEL-ID 12-058-1700.000	1,490	16,330	17,820								
11-01-95 TRNSF FROM 12-058-1700.000	1,470	15,310	16,780								
COLLIER, GRACE A P.O. BOX 28 KITTS HILL, OHIO 45645 VOL 585 PG 166	17-03-17 PT. SE NW PT. 0001.23A	AGR USE CODE	101								
PARCEL-ID 12-058-1700.000	00	00	00								
11-01-95 TRNSF TO 12-058-1700.000	COLLIER, JON P. & NANCY A										
DAVISSON, EVALIE BOX 20 KITTS HILL, OHIO 45645 VOL 502 PG 316	17-03-17 PT. E PT. NW SW 0001.96A	AGR USE CODE	101								
PARCEL-ID 12-058-1800.000	1,210	5,240	6,450								
GILLENWATER, PAUL & NELLIE EDITH P.O. BOX 13 KITTS HILL, OHIO 45645 VOL 422 PG 336	17-03-17 PT. SE NW 0004.20A	RES USE CODE	510								
PARCEL-ID 12-059-0100.000	1,910	10,780	12,690								
SHAHER, MAVIS ANN 006 C/O TRANSAMERICA REAL ESTATE TAX SERVICE 1105 SCHROCK RD SUITE 437 COLUMBUS, OHIO 43229 VOL 584 PG 133	HOMESITE VALUE LISTED BELOW 1,540 10,440 11,980										
PARCEL-ID 12-059-0300.000	17-03-17 PT. 0000.51A	RES USE CODE	500								
01-24-95 TRNSF TO 12-059-0300.000	00	00	00								
GUY, DONALD BRET & RHONDA GAIL 006 C/O F. A. R. E. TAX SERVICE 17187 NO. LAUREL PK. DR. SUITE 437 LIVONIA, MI 48152 VOL 594 PG 777	17-03-17 PT. 0000.51A	RES USE CODE	500								
PARCEL-ID 12-059-0300.000	110	00	110								

TAX YEAR 1995
INTEREST RATE
PAGE NO 1795

[illegible]

TAX YEAR 1995
INTEREST RATE
PAGE NO 1796

[illegible]

ERTY	TAX YEAR	1995
	INTEREST RATE	
01/03/96	PAGE NO	1797

OWNER'S NAME MAILING ADDRESS	DESCRIPTION			TAXES CHARGED	DECEMBER TAXES	PENALTY	JUNE TAXES	PENALTY	TOTAL DELINQUENT	C.D. DATE	MEMO
	LAND	IMPROVEMENTS	TOTAL VALUE								
L. P.O. BOX 5 KITTS HILL, OHIO 45645-0000 VOL 559 PG 69 PARCEL-ID 12-059-1601.000	0025.16A AUV 620	AGR USE CODE 121 00	620								
VIRGIN, TONY K. AND MARY PO BOX 8 KITTS HILL, OHIO 45645 VOL 497 PG 370 PARCEL-ID 12-059-1700.000	17-3-17 PT W SIDE W1/2 NE PT N 1/2 SE LESS 0.48A. BAL. 17.2 9ACS.	AGR USE CODE 120	1,910								
EVERHART, KENNETH L. & JOHNDAL P.O. BOX 5 KITTS HILL, OHIO 45645 VOL 502 PG 34 PARCEL-ID 12-059-1700.001	17-3-17 PT W SIDE W1/2 NE PT N 1/2 SE PT 0.48ACS.	RES USE CODE 500	110								
EVERHART, KENNETH L. & JOHNDAL LEE P.O. BOX 5 KITTS HILL, OHIO 45645-0000 VOL 500 PG 187 PARCEL-ID 12-059-1800.000	17-03-17 PT. W SIDE W1/2 NE PT N1/2 SE 0001.50A	RES USE CODE 510	260	3,390	3,650						
COOKMAN, JOHN C. & SUANNE 47 PRIVATE DR. 6798 STATE RT. 141 KITTS HILL, OH. 45645 VOL 464 PG 268 PARCEL-ID 12-060-0100.000	17-03-17 S PT. SW NW LESS 14.50A. & S PT. NW SW 0001.93A	RES USE CODE 500	200	00	200						
COOKMAN, JOHN C. & SUANNE 47 PRIVATE DR. 6798 STATE RT. 141 KITTS HILL, OHIO 45645-0000 VOL 464 PG 268 PARCEL-ID 12-060-0101.000	17-03-17 S PT SW NW PT 0002.20A	RES USE CODE 500	350	00	350						
KITTS, VADA 2308 COUNTY RD. 182 KITTS HILL, OHIO 45645 VOL 535 PG 431 PARCEL-ID 12-060-0200.000	17-03-17 PT NW PT LESS 1.15, 13 .77, 4.50, 1.01 BAL=5.08ACRES	AGR USE CODE 120	1,280	00	1,280						
LEWIS, JERRY L. & KIMILY 2633 COUNTY RD 53 KITTS HILL, OHIO 45645 VOL 494 PG 298 PARCEL-ID 12-060-0200.001	R.17 T.03 S.17 PT NW PT 1.15 ACS	RES USE CODE 510	1,230	22,240	23,470						
		HOMESITE VALUE LISTED BELOW	1,210	22,240	23,450						
HARDY, JOYCE 2747 CO RD 53 KITTS HILL, OHIO 45645 VOL 559 PG 118 PARCEL-ID 12-060-0200.002	17-3-17 PT NW PT 13.77ACS	RES USE CODE 500	2,220	00	2,220						

ERTY TAX YEAR 1995
INTEREST RATE
01/03/96 PAGE NO 1798

OWNER'S NAME MAILING ADDRESS	DESCRIPTION			TAXES CHARGED	DECEMBER TAXES	PENALTY	JUNE TAXES	PENALTY	TOTAL DELINQUENT	C.D. DATE	MEMO
	LAND	IMPROVEMENTS	TOTAL VALUE								
HARDY, MARK 5334 WEST PARADISE LN GLENDALE, AZ. 85306 PARCEL-ID 12-060-0200.003	17-3-17 PT NW PT 4.50 RES USE CODE 500	1,420	00	1,420							
LEWIS, KIMILY M & JERRY L 2633 COUNTY RD 53 KITTS HILL, OH 45645 VOL 567 PG 651 PARCEL-ID 12-060-0200.004	17-3-17 PT NW PT 1.01ACRES RES USE CODE 500	300	00	300							
MAMRE BAPTIST CHURCH INC. KITTS HILL, OHIO VOL 296 PG 563 PARCEL-ID 12-060-0300.000	17-03-17 PT. NE COR. NW SW KITTS HILL HIGH SCHOOL 0001.50A EXM USE CODE 685	160	00	160							
MAYS, CHRISTOPHER D. & TRACEY D. 7051 ST. RT. 141 KITTS HILL, OHIO 45645-0000 VOL 582 PG 413 PARCEL-ID 12-060-0400.000	17-03-17 PT. N PT. SW NW E PT. OF N. PT. SW NW 0001.74A RES USE CODE 510	1,620	9,580	11,200							
	HOMESITE VALUE LISTED BELOW	1,540	9,580	11,120							
HARDY, JOYCE ANN 2747 CO RD 53 KITTS HILL, OHIO 45645 VOL 436 PG 817 PARCEL-ID 12-060-0500.000	17-03-17 MID. E PT. 0000.49A RES USE CODE 510	850	13,980	14,830							
	HOMESITE VALUE LISTED BELOW	850	13,980	14,830							
KITTS, WANDA LEE C/O TONY VIRGIN P. O. BOX 8 KITTS HILL, OHIO 45645 VOL 538 PG 388 PARCEL-ID 12-060-0600.000	17-03-17 PT. E 1/2 SW 0000.42A AGR USE CODE 120	110	00	110							
KITTS, WANDA LEE C/O TONY VIRGIN P. O. BOX 8 KITTS HILL, OHIO 45645 VOL 557 PG 701 PARCEL-ID 12-060-0601.000	17-03-17 PT. E. 1/2 SW 0023.22A AGR USE CODE 120	3,220	00	3,220							
KITTS, WANDA LEE C/O TONY VIRGIN P. O. BOX 8 KITTS HILL, OHIO 45645 VOL 557 PG 701 PARCEL-ID 12-060-0602.000	17-03-17 PT. E 1/2 SW 0001.54A RES USE CODE 500	1,130	00	1,130							
VIRGIN, MARY P.O. BOX 8 KITTS HILL, OHIO 45645 VOL 538 PG 388 PARCEL-ID 12-060-0603.000	17-03-17 PT E 1/2 SW PT 0001.43A RES USE CODE 510	1,660	32,560	34,220							
	HOMESITE VALUE LISTED BELOW	1,610	21,220	22,830							

TAX RATE 37.40
A/R RED FACTOR 11.0116
OTH RED FACTOR 10.3703

LAWRENCE
TAX DISTRICT

GENERAL TAX LIST AND DUPLICATE OF REAL AND PUBLIC UTILITY PROPERTY
COUNTY REAL ESTATE TAXES AND SPECIAL ASSESSMENTS
12-LAWRENCE TWP-ROCK HILL S.D.

01/03/96

TAX YEAR 1995
INTEREST RATE
PAGE NO 1801

OWNER'S NAME MAILING ADDRESS	DESCRIPTION			TAXES CHARGED	DECEMBER TAXES	PENALTY	JUNE TAXES	PENALTY	TOTAL DELINQUENT	C.D. DATE	MEMO
	LAND	IMPROVEMENTS	TOTAL VALUE								
MOORE, CHARLES EDWARD JR. & MI NNIE THERESA 2091 CO. RD. 53 KITTS HILL, OHIO 45645 VOL 577 PG 209 PARCEL-ID 12-060-1601.000	-00-00 PT SE SE 0003.28A	RES USE CODE 510 1,230 10,890 12,120 HOMESITE VALUE LISTED BELOW 960 9,780 10,740									
BARNETTE, BETTY LOU (AKA BARN ETTE, BETTY) 1907 CO RD 53 KITTS HILL, OHIO 45645 VOL 490 PG 212 PARCEL-ID 12-060-1602.000	-00-00 PT SE SE 0000.40A	RES USE CODE 500 110 00 110									
BARNETTE, BETTY LOU (AKA BARN ETTE, BETTY) 1907 CO RD 53 KITTS HILL, OHIO 45645 VOL 490 PG 212 PARCEL-ID 12-060-1603.000	17-03-17 PT SE SE PT 0.38AC.	RES USE CODE 500 110 00 110									
SMITH, LARRY E. & ANDREA L. MO NTE RT 1 BOX 13 KITTS HILL, OHIO 45645-0000 VOL 550 PG 275 PARCEL-ID 12-060-1608.000	17-03-17 PT SE SE 0000.97A	RES USE CODE 510 1,140 11,290 12,430 HOMESITE VALUE LISTED BELOW 1,140 10,620 11,760									
EVERHART, KENNETH L. & JOHND A P.O. BOX 5 KITTS HILL, OHIO 45645-0000 VOL 357 PG 195 PARCEL-ID 12-060-1609.000	17-03-17 PT SE SE 0024.19A	AGR USE CODE 120 AUV 590 210 800									
STRUNK, RICKEY L. OR PENNY 2055 CO RD 53 KITTS HILL, OHIO 45645 VOL 489 PG 368 PARCEL-ID 12-060-1610.000	17-03-17 PT SE SE 0000.27A	RES USE CODE 540 500 11,710 12,210 HOMESITE VALUE LISTED BELOW 500 11,040 11,540									
ADKINS, MARK & BRENDA 1993 CO. RD. 53 KITTS HILL, OHIO 45645 PARCEL-ID 12-060-1611.000	17-03-17 SE SE PT 0001.51A	RES USE CODE 545 920 1,160 2,080 HOMESITE VALUE LISTED BELOW 880 1,120 2,000									
WALLACE, TERRY & NADINE 1945 CO. RD. 53 KITTS HILL, OHIO 45645 VOL 580 PG 218,220 PARCEL-ID 12-060-1612.000	17-03-17 PT SE SE N PT 0000.79A	RES USE CODE 500 280 00 280									
WALLACE, TERRY L. & NADINE M. 1945 CO RD 53 KITTS HILL, OHIO 45645 VOL 456 PG 839 PARCEL-ID 12-060-1613.000	17-03-17 SE SE PT 0001.65A	RES USE CODE 545 950 00 950									

TAX RATE 37.40
A/R RED FACTOR 11.0116
OTH RED FACTOR 10.3703

LAWRENCE
TAX DISTRICT

GENERAL TAX LIST AND DUPLICATE OF REAL AND PUBLIC UTILITY PROPERTY
COUNTY REAL ESTATE TAXES AND SPECIAL ASSESSMENTS
12-LAWRENCE TWP-ROCK HILL S.D.

01/03/96

TAX YEAR 1995
INTEREST RATE
PAGE NO 1802

OWNER'S NAME MAILING ADDRESS	DESCRIPTION			TAXES CHARGED	DECEMBER TAXES	PENALTY	JUNE TAXES	PENALTY	TOTAL DELINQUENT	C.D. DATE	MEMO
	LAND	IMPROVEMENTS	TOTAL VALUE								
BARNETTE, BETTY LOU 1907 CO RD 53 KITTS HILL, OH. 45645 VOL 490 PG 210 PARCEL-ID 12-060-1614.000	17-3-17 PT SE SE 0.48 ACRES RES USE CODE 500	110 00 110									
KITTS, WANDA LEE C/O TONY VIRGIN P. O. BOX 8 KITTS HILL, OHIO 45645 VOL 557 PG 701 PARCEL-ID 12-060-1700.000	17-03-17 PT. SW SE 0003.00A	RES USE CODE 500 320 00 320									
WILSON, EUGENE L. & WANDA JEAN 7010 STATE ROUTE 141 KITTS HILL, OHIO 45645 PARCEL-ID 12-060-1800.000	17-03-17 PT. SW PT. SW NW 0001.00A	RES USE CODE 510 1,540 11,330 12,870 HOMESITE VALUE LISTED BELOW 1,540 10,930 12,470									
LAMBERT, WARREN E AND MAXINE 2215 S. 5TH ST. IRONTON, OHIO 45638 VOL 530 PG 166 PARCEL-ID 12-061-0100.000	17-03-17 PT. SW PT. SW NW 0000.74A	RES USE CODE 510 1,440 8,230 9,670 HOMESITE VALUE LISTED BELOW 1,440 8,180 9,620									6962 ST RT 141 KITTS HILL, OHIO 45645 2-2-96 Brenda Stone & Melissa Ann Lilly
MURNAHAN, MICHAEL, R. & MARY J 7147 ST. RT. 141 KITTS HILL, OHIO 45645-9745 PARCEL-ID 12-061-0200.000	17-03-17 PT. NW PT. 0000.48A	RES USE CODE 500 820 00 820									
JENKINS, DOYLE & BARBARA 7187 ST RT 141 KITTS HILL, OHIO 45645 PARCEL-ID 12-061-0300.000	17-03-17 PT. NW PT. SW NW 0017.25A	AGR USE CODE 120 3,260 10,160 13,420 HOMESITE VALUE LISTED BELOW 1,470 9,830 11,300									
MAYS, CHRISTOPHER D. & TRACEY D. 7051 ST. RT. 141 KITTS HILL, OHIO 45645-0000 PARCEL-ID 12-061-0400.000	17-03-17 PT. NW PT. SW NW W EN D 0000.26A	RES USE CODE 500 110 00 110									
KITTS, WANDA LEE C/O TONY VIRGIN P. O. BOX 8 KITTS HILL, OHIO 45645 L/C MORT 485 PG 414 PARCEL-ID 12-061-0500.000	17-03-17 S PT. NW & N PT. NE S W200 ON STATE ROUTE 141X 140' 0000.64A	COM USE CODE 499 1,250 13,060 14,310									
COLLIER, GRACE A LIFE ESTATE P.O. BOX 28 KITTS HILL, OHIO 45645 VOL 585 PG 166 PARCEL-ID 12-061-0600.000	17-03-17 PT. SE NW 0017.02A	AGR USE CODE 120 00 00 00									
11-01-95 TRNSF TO 12-061-0600.000	COLLIER, JON P. & NANCY A										

TAX RATE 37.40
A/R RED FACTOR 11.0116
OTH RED FACTOR 10.3708

LAWRENCE
TAX DISTRICT

GENERAL TAX LIST AND DUPLICATE OF REAL AND PUBLIC UTILITY PROPERTY
COUNTY REAL ESTATE TAXES AND SPECIAL ASSESSMENTS
12-LAWRENCE TWP-ROCK HILL S.D.

01/03/96

TAX YEAR 1995
INTEREST RATE
PAGE NO 1803

OWNER'S NAME MAILING ADDRESS	DESCRIPTION			TAXES CHARGED	DECEMBER TAXES	PENALTY	JUNE TAXES	PENALTY	TOTAL DELINQUENT	C.D. DATE	MEMO
	LAND	IMPROVEMENTS	TOTAL VALUE								
COLLIER, JON P. & NANCY A. P.O. BOX 28 KITTS HILL, OHIO 45645 VOL 603 PG 738 PARCEL-ID 12-061-0600.000	17-03-17 PT. SE NW 0017.02A	AGR USE CODE 120	1,880 00 1,880								
11-01-95 TRNSF FROM 12-061-0600.000											
COLLIER, GRACE A LIFE EST											
WILLIAMS, BILL & RUTH C/O RUTH WILLIAMS P O BOX 21 KITTS HILL, OHIO 45645 PARCEL-ID 12-061-0700.000	17-03-17 PT. E SIDE SW NW 0001.07A	COM USE CODE 455	1,500 1,760 3,260								Ruth Williams-
JENKINS, SCOTT & RHONDA 2025 CO. RD. 182 KITTS HILL, OHIO 45645 PARCEL-ID 12-061-0800.000	17-3-17 PT. E. PT. NW SW LESS 2.08A. BAL=0.72ACS.	RES USE CODE 500	280 00 280								
JENKINS, ALLEN DALE & CHERYL L YNN RT. 1 BOX 631 KITTS HILL, OHIO 45645 PARCEL-ID 12-061-0800.001	17-3-17 PT. E. PT. NW SW, E. P T. 2.08ACS.	RES USE CODE 510	1,160 4,660 5,820 HOMESITE VALUE LISTED BELOW 1,050 4,580 5,630								
JENKINS, SCOTT AND RHONDA 2025 CO. RD. 182 KITTS HILL, OHIO 45645-0000 PARCEL-ID 12-061-0801.000	17-03-17 PT E PT NW SW 0001.20A	RES USE CODE 500	360 00 360								
MOOTZ, DONALD W. & PHYLLIS E. P.O. BOX 32 KITTS HILL, OHIO 45645-0000 PARCEL-ID 12-061-0900.000	17-03-17 PT. NW NW 0000.07A	RES USE CODE 500	110 00 110								
DAVISSON, EVALEE BOX 20 KITTS HILL, OHIO 45645 PARCEL-ID 12-061-1000.000	17-03-17 E PT. NW SW 0017.99A	AGR USE CODE 100	2,700 00 2,700								
SPEARS, LELAND T & CATHY S RT 4 BOX 305 IRONTON, OHIO 45638 VOL 584 PG 577 PARCEL-ID 12-061-1100.000	17-03-17 W 1/2 SW S OF RD LESS 29.02 & 0.56 BAL=15.05ACRES	RES USE CODE 510	2,260 7,120 9,380 HOMESITE VALUE LISTED BELOW 960 5,970 6,930								
WEBB, THOMAS C AND MARY P 1258 TWP RD 145 IRONTON, OHIO 45638 VOL 529 PG 412 PARCEL-ID 12-061-1100.001	17-03-17 W 1/2 SW S RD PT .56 AUV	AGR USE CODE 121	10 00 10								

TAX RATE 37.40
A/R RED FACTOR 11.0116
OTH RED FACTOR 10.3708

LAWRENCE
TAX DISTRICT

GENERAL TAX LIST AND DUPLICATE OF REAL AND PUBLIC UTILITY PROPERTY
COUNTY REAL ESTATE TAXES AND SPECIAL ASSESSMENTS
12-LAWRENCE TWP-ROCK HILL S.D.

01/03/96

TAX YEAR 1995
INTEREST RATE
PAGE NO 1804

OWNER'S NAME MAILING ADDRESS	DESCRIPTION			TAXES CHARGED	DECEMBER TAXES	PENALTY	JUNE TAXES	PENALTY	TOTAL DELINQUENT	C.D. DATE	MEMO
	LAND	IMPROVEMENTS	TOTAL VALUE								
DAVISSON, DONALD E. & EVALEE G BOX 20 KITTS HILL, OHIO 45645 PARCEL-ID 12-061-1200.000	17-03-17 PT. NW COR. 0000.04A	AGR USE CODE 100	110 00 110								
VIRGIN, TONY K. AND MARY P.O. BOX 8 KITTS HILL, OHIO 45645 \$25,000 SALE-2 PARC-12/18/84 PARCEL-ID 12-061-1300.000	17-03-17 PT. E1/2 SW NE PT 100' ON RD 0001.75A	AGR USE CODE 120	200 00 200								
EVERHART, KENNETH & JOHND A P.O. BOX 5 KITTS HILL, OHIO 45645 VOL 482 PG 822 PARCEL-ID 12-061-1400.000	17-3-17 PT S1/2 NE & PT N1/2 S E LESS 313.35 SQ.FT. (OR .01A.) .27AC.	RES USE CODE 510	740 2,740 3,480								
EVERHART, ROSE P.O. BOX 14 KITTS HILL, OHIO 45645 VOL 486 PG 169 PARCEL-ID 12-061-1401.000	17-03-17 PT S1/2 NE & PT N1/2 SE 156.673 SQ. FT. (OR 0.004AC)	RES USE CODE 500	110 00 110								
DAVISSON, DONALD E. & EVALEE G BOX 20 KITTS HILL, OHIO 45645 VOL 315 PG 247 PARCEL-ID 12-061-1600.000	17-03-17 PT. MID-CEN. PT. 0000.84A	AGR USE CODE 101	850 21,390 22,240 HOMESITE VALUE LISTED BELOW 850 20,630 21,480								
MARTIN, WALTER W. & MARY L. 2208 CO RD 53 KITTS HILL, OH. 45645-0000 VOL 482 PG 135 PARCEL-ID 12-061-1700.000	17-03-17 E SIDE SW SE WHOLE 0003.00A	RES USE CODE 545	1,090 00 1,090								
DAVISSON, DONALD E. & EVALEE G BOX 20 KITTS HILL, OHIO 45645 VOL 315 PG 250 PARCEL-ID 12-061-1800.000	17-03-17 MID-CEN. PT. 0000.82A	AGR USE CODE 100	140 00 140								
ADKINS, TIMOTHY R & LISA M 058 C/O STAR BANK 425 WALNUT STREET P. O. BOX 1038 CINCINNATI, OHIO 45201-1038 VOL 579 PG 108 PARCEL-ID 12-062-0100.000	17-03-17 PT. S1/2 NE & PT. N1/ 2SE 0001.48A	RES USE CODE 510	1,590 11,920 13,510 HOMESITE VALUE LISTED BELOW 1,540 11,610 13,150								
EVERHART, ROSE LIFE EST. P.O. BOX 5 KITTS HILL, OHIO 45645-000 VOL 306 PG 501 PARCEL-ID 12-062-0200.000	17-3-17 PT S1/2 NE PT N1/2 SE LESS 2.42 & 1.98 BAL= 61.05AC AUV	AGR USE CODE 199	1,490 1,460 2,950								

TAX RATE 37.40
A/R RED FACTOR 11.0116
OTH RED FACTOR 10.3708

LAWRENCE
TAX DISTRICT

GENERAL TAX LIST AND DUPLICATE OF REAL AND PUBLIC UTILITY PROPERTY
COUNTY REAL ESTATE TAXES AND SPECIAL ASSESSMENTS
12-LAWRENCE TWP-ROCK HILL S.D.

TAX YEAR 1995
INTEREST RATE
PAGE NO 1805

01/03/96

OWNER'S NAME MAILING ADDRESS	DESCRIPTION			TAXES CHARGED	DECEMBER TAXES	PENALTY	JUNE TAXES	PENALTY	TOTAL DELINQUENT	C.D. DATE	MEMO
	LAND	IMPROVEMENTS	TOTAL VALUE								
EVERHART, ROSE P.O. BOX 14 KITTS HILL, OHIO 45645 VOL 558 PG 302 PARCEL-ID 12-062-0200.001	17-3-17 PT S 1/2 NE PT N1/2 SE PT 1.98AC	RES USE CODE 540	1,730 14,660 16,390 HOMESITE VALUE LISTED BELOW 1,610 13,890 15,500								
EVERHART, KENNETH L. & JOHNDA L. P.O. BOX 5 KITTS HILL, OHIO 45645-0000 VOL 450 PG 3 PARCEL-ID 12-062-0201.000	17-03-17 PT S 1/2 NE PT N 1/2 SE PT 0002.42A	RES USE CODE 510	490 19,400 19,890 HOMESITE VALUE LISTED BELOW 320 19,080 19,400								
NELSON, JOHNNIE & IRENE 8141 ST RT 141 KITTS HILL, OHIO 45645 VOL 224 PG 54 PARCEL-ID 12-062-0300.000	17-03-17 CEN. PT. E1/2 NE 0011.96A	AGR USE CODE 120	00 00 00								
01-05-95 TRNSF TO 12-062-0300.000 NELSON, JOHNNIE & IRENE											
NELSON, JOHNNIE & IRENE (JOINT SURVIVORSHIP) 8141 ST RT 141 KITTS HILL, OHIO 45645 VOL 594 PG 538 PARCEL-ID 12-062-0300.000	17-03-17 CEN. PT. E1/2 NE 0011.96A	AGR USE CODE 120	2,190 4,280 6,470 HOMESITE VALUE LISTED BELOW 1,470 4,100 5,570								
01-05-95 TRNSF FROM 12-062-0300.000 NELSON, JOHNNIE & IRENE											
NELSON, JOHN & IRENE 8141 STATE RT. 141 KITTS HILL, OHIO 45645 VOL 577 PG 751 PARCEL-ID 12-062-0400.000	17-03-17 E SIDE E1/2 SE 0002.00A	AGR USE CODE 120	220 00 220								
NELSON, JOHN & IRENE 8141 ST RT 141 KITTS HILL, OHIO 45645 VOL 514 PG 233 PARCEL-ID 12-062-0500.000	17-3-17 PT E1/2 NE LESS 1.66A. BAL=24.69ACS.	AGR USE CODE 199	3,560 2,720 6,280 HOMESITE VALUE LISTED BELOW 1,470 210 1,680								
NELSON, RONALD D. 3832 CO. RD. 210 WATERLOO, OHIO 45688 VOL 525 PG 31 PARCEL-ID 12-062-0500.001	17-3-17 PT E1/2 NE, SE PT. 1.6 6ACS.	RES USE CODE 545	1,470 00 1,470								
GILMORE, GEORGE & BOBBI LOU 8358 STATE ROUTE 141 KITTS HILL, OHIO 45645 VOL 448 PG 684 PARCEL-ID 12-062-0600.000	17-03-17 E END N1/2 SE 0005.22A	AGR USE CODE 121	AUV 130 00 130								

TAX RATE 37.40
A/R RED FACTOR 11.0116
OTH RED FACTOR 10.3708

LAWRENCE
TAX DISTRICT

GENERAL TAX LIST AND DUPLICATE OF REAL AND PUBLIC UTILITY PROPERTY
COUNTY REAL ESTATE TAXES AND SPECIAL ASSESSMENTS
12-LAWRENCE TWP-ROCK HILL S.D.

TAX YEAR 1995
INTEREST RATE
PAGE NO 1806

01/03/96

OWNER'S NAME MAILING ADDRESS	DESCRIPTION			TAXES CHARGED	DECEMBER TAXES	PENALTY	JUNE TAXES	PENALTY	TOTAL DELINQUENT	C.D. DATE	MEMO
	LAND	IMPROVEMENTS	TOTAL VALUE								
GILMORE, GEORGE & BOBBI LOU 8358 STATE RTE 141 KITTS HILL, OHIO 45645 VOL 448 PG 684 PARCEL-ID 12-062-0700.000	17-03-17 SE COR. E1/2 NE 0005.85A	AGR USE CODE 121	AUV 1,520 9,220 10,740 HOMESITE VALUE LISTED BELOW 1,470 8,930 10,400								
EVERHART, JOHNDA LEE & LUSHER K. P.O. BOX 5 KITTS HILL, OHIO 45645-0000 VOL 357 PG 195 PARCEL-ID 12-062-0800.000	17-03-17 E END N1/2 SE 0007.07A	RES USE CODE 500	AUV 170 00 170								
BROWN, CONNIE SUE 7636 ST RT 141 KITTS HILL, OHIO 45645 VOL 557 PG 28 PARCEL-ID 12-062-0900.000	17-03-17 PT. W SIDE W1/2 NE & PT. N1/2 SE 0001.93A	RES USE CODE 510	1,720 15,080 16,800 HOMESITE VALUE LISTED BELOW 1,610 5,740 7,350								
MARTIN, WALTER W. & MARY L. 2208 CO RD 53 KITTS HILL, OHIO 45645 VOL 349 PG 228 PARCEL-ID 12-062-1000.000	17-03-17 PT. SW NE 0001.00A	RES USE CODE 510	880 2,730 3,610								
KITTS, VADA 2308 COUNTY RD. 182 KITTS HILL, OHIO 45645 VOL 535 PG 433 PARCEL-ID 12-062-1100.000	17-03-17 PT. W1/2 SW S OF RD. 0000.93A	RES USE CODE 510	1,140 8,620 9,760 HOMESITE VALUE LISTED BELOW 1,140 8,060 9,200								
JENKINS, MART R. 2210 CO RD 182 KITTS HILL, OHIO 45645 VOL 450 PG 248 PARCEL-ID 12-062-1200.000	17-03-17 NW COR NW SW LESS 0.2 OACS BAL. 1.89	AGR USE CODE 121	AUV 50 00 50								
JENKINS, SCOTT & RHONDA 2025 CO. RD. 182 KITTS HILL, OHIO 45645 VOL 513 PG 362 PARCEL-ID 12-062-1200.001	17-03-17 E PT NW COR NW SW 0.2 OACS	RES USE CODE 500	210 00 210								
JENKINS, SCOTT AND RHONDA 2025 CO. RD. 182 KITTS HILL, OHIO 45645-0000 VOL 417 PG 439 PARCEL-ID 12-062-1201.000	17-03-17 NW COR NW SW 0000.58A	RES USE CODE 510	700 18,810 19,510 HOMESITE VALUE LISTED BELOW 700 18,810 19,510								
BRYANT, JAMES D. & PEARL M. 1630 TOWNSHIP RD 145 IRONTON, OHIO 45638 VOL 513 PG 581 PARCEL-ID 12-062-1300.000	17-3-17 E SIDE W1/2 SW 2.64AC	RES USE CODE 500	280 00 280								

TAX RATE 37.40
A/R RED FACTOR 11.0116
OTH RED FACTOR 10.3708

LAWRENCE
TAX DISTRICT

GENERAL TAX LIST AND DUPLICATE OF REAL AND PUBLIC UTILITY PROPERTY
COUNTY REAL ESTATE TAXES AND SPECIAL ASSESSMENTS
12-LAWRENCE TWP-ROCK HILL S.D.

01/03/96

TAX YEAR 1995
INTEREST RATE
PAGE NO 1807

OWNER'S NAME MAILING ADDRESS	DESCRIPTION			TAXES CHARGED	DECEMBER TAXES	PENALTY	JUNE TAXES	PENALTY	TOTAL DELINQUENT	C.D. DATE	MEMO
	LAND	IMPROVEMENTS	TOTAL VALUE								
LEWIS, CHARLES & FRANCES C. 1948 CO RD 182 KITTS HILL, OHIO 45645-0000 VOL 568 PG 356 PARCEL-ID 12-062-1301.000	17-03-17 N PT 0003.09A	RES USE CODE 500 330 00	330								
BRYANT, JAMES D. & PEARL M. 1680 TOWNSHIP RD 145 IRONTON, OHIO 45638 PARCEL-ID 12-062-1400.000	17-03-17 PT. 0001.27A	RES USE CODE 510 1,190 11,540 12,730 HOMESITE VALUE LISTED BELOW 1,160 11,400 12,560									
WILSON, EUGENE L. & WANDA J. STAR RT. IRONTON, OHIO 45638-0000 VOL 288 PG 73 PARCEL-ID 12-062-1500.000	17-03-17 NW COR. SW NW 0001.26A	RES USE CODE 545 1,430 920	2,350								
EVERHART, KENNETH L. & JOHND A. P.O. BOX 5 KITTS HILL, OHIO 45645 PARCEL-ID 12-062-1600.000	17-03-17 PT. S1/2 NE & PT. N1/2 SE 0000.88A	RES USE CODE 545 1,350 600	1,950								
MASSIE, CHARLES T. & MARGARET J. P.O. BOX 29 KITTS HILL, OHIO 45645 VOL 413 PG 55 PARCEL-ID 12-062-1700.000	17-03-17 PT. W PT. NE 0000.88A	RES USE CODE 500 110 00	110								
SPENCE, CYNTHIA P. 7795 RT 141 P.O. BOX 23 KITTS HILL, OHIO 45645 VOL 560 PG 271 PARCEL-ID 12-062-1800.000	17-03-17 W PT. NE NW COR. 0001.00A	RES USE CODE 510 1,050 4,120 5,170 HOMESITE VALUE LISTED BELOW 1,050 4,120 5,170									
HARBOLT, RAYMOND O. & PAULINE 7787 ST. RT. 141 KITTS HILL, OHIO 45645 VOL 376 PG 94 PARCEL-ID 12-063-0100.000	17-03-17 PT. SW COR. W PT. NE 0001.04A	RES USE CODE 510 1,540 6,590 8,130 HOMESITE VALUE LISTED BELOW 1,540 6,590 8,130									
MAYS, HELEN F. 63 PVT DR 7865 ST RT 141 KITTS HILL, OHIO 45645 VOL 554 PG 283 PARCEL-ID 12-063-0200.000	17-03-17 PT. N CEN. PT. NE 0000.68A	RES USE CODE 510 1,100 18,850 19,950 HOMESITE VALUE LISTED BELOW 1,100 8,540 9,640									
CHRISTIAN, DONALD EE. & CARY Y VONNE 38 COUNTY RD # 19 KITTS HILL, OHIO 45645 VOL 599 PG 691 PARCEL-ID 12-063-0300.000	17-03-17 PT. N CEN. PT. NE 0001.13A	RES USE CODE 510 1,170 10,540 11,710 HOMESITE VALUE LISTED BELOW 1,160 9,540 10,700									

TAX RATE 37.40
A/R RED FACTOR 11.0116
OTH RED FACTOR 10.3708

LAWRENCE
TAX DISTRICT

GENERAL TAX LIST AND DUPLICATE OF REAL AND PUBLIC UTILITY PROPERTY
COUNTY REAL ESTATE TAXES AND SPECIAL ASSESSMENTS
12-LAWRENCE TWP-ROCK HILL S.D.

01/03/96

TAX YEAR 1995
INTEREST RATE
PAGE NO 1808

OWNER'S NAME MAILING ADDRESS	DESCRIPTION			TAXES CHARGED	DECEMBER TAXES	PENALTY	JUNE TAXES	PENALTY	TOTAL DELINQUENT	C.D. DATE	MEMO
	LAND	IMPROVEMENTS	TOTAL VALUE								
06-22-95 TRNSF FROM 12-063-0300.000	CHRISTIAN, JAN										
CHRISTIAN, JAN P.O. BOX 50 KITTS HILL, OHIO 45645 PARCEL-ID 12-063-0300.000	17-03-17 PT. N CEN. PT. NE 0001.13A	RES USE CODE 510 00 00	00								
06-22-95 TRNSF TO 12-063-0300.000	CHRISTIAN, DONALD EE. & C										
MAYS, EMMA LIFE EST REM. GARLAND & HELEN MAYS C/O GARLAND MAYS 102 ALMA ST. SOUTH POINT, OHIO 45680 PARCEL-ID 12-063-0400.000	17-3-17 PT. N PT CEN PT NE LES S 15.62A BAL= 37.46A AGR USE CODE 120 5,490 6,450 11,940 HOMESITE VALUE LISTED BELOW 1,470 5,020 6,490										
MAYS, JENNIFER L 918 A CENTER ST IRONTON, OHIO 45638 VOL 578 PG 609 PARCEL-ID 12-063-0400.001	17-3-17 PT N CEN PT NE PT 0.7 OACS. RES USE CODE 500 970 00		970								
NELSON, JOHN E. 8141 ST RT 141 KITTS HILL, OHIO 45645 VOL 434 PG 328 PARCEL-ID 12-063-0401.000	17-03-17 PT N CEN PT NE 0002.01A	RES USE CODE 500 160 00	160								
CHRISTIAN, JAN P.O. BOX 50 KITTS HILL, OHIO 45645 PARCEL-ID 12-063-0402.000	17-03-17 PT N CEN PT 0006.07A	RES USE CODE 500 00 00	00								
06-22-95 TRNSF TO 12-063-0402.000	CHRISTIAN, DONALD E. & G										
CHRISTIAN, DONALD E. & GARY Y VONNE 38 COUNTY RD #19 KITTS HILL, OHIO 45645 VOL 599 PG 691 PARCEL-ID 12-063-0402.000	17-03-17 PT N CEN PT 0006.07A	RES USE CODE 500 510 00	510								
06-22-95 TRNSF FROM 12-063-0402.000	CHRISTIAN, JAN										
MILLER, GARY & PATRICIA 360 COUNTY ROAD 105 KITTS HILL, OHIO 45645-0000 PARCEL-ID 12-063-0403.000	17-03-17 PT N CEN PT 0003.32A	RES USE CODE 500 1,300 00	1,300								
MILLER, GARY & PATRICIA 360 COUNTY ROAD 105 KITTS HILL, OHIO 45645-0000 PARCEL-ID 12-063-0404.000	17-03-17 PT IN CEN PT 0000.32A	RES USE CODE 500 110 00	110								

01/03/96

316 CD RD 105
RITS Hill, OH
ERNEST & JUDENE SANDERS -

01/03/96

[illegible]

TAX RATE 37.40
A/R RED FACTOR 11.0116
OTH RED FACTOR 10.3703

LAWRENCE
TAX DISTRICT

GENERAL TAX LIST AND DUPLICATE OF REAL AND PUBLIC UTILITY PROPERTY
COUNTY REAL ESTATE TAXES AND SPECIAL ASSESSMENTS
12-LAWRENCE TWP-ROCK HILL S.D.

01/03/96

TAX YEAR 1995
INTEREST RATE
PAGE NO 1811

OWNER'S NAME MAILING ADDRESS	DESCRIPTION			TAXES CHARGED	DECEMBER TAXES	PENALTY	JUNE TAXES	PENALTY	TOTAL DELINQUENT	C.D. DATE	MEMO
	LAND	IMPROVEMENTS	TOTAL VALUE								
BOX 31 KITTS HILL, OHIO 45645 VOL 291 PG 16 PARCEL-ID 12-063-1400.000	0002.35A	RES USE CODE 510									
	1,540	4,840	6,380								
	HOMESITE VALUE LISTED BELOW										
	1,400	4,840	6,240								
WAUGH, DONNA ET-AL 109 COUNTY RD 182 KITTS HILL, OHIO 45645 VOL 563 PG 334 PARCEL-ID 12-063-1500.000	17-03-18 PT. NW LESS 38.42A. 0000.59A	RES USE CODE 545									
	880	00	880								
JAYNE, CHARLES, JR. & GARNET P ROUTE #1 OAK RIDGE ROAD KITTS HILL, OHIO 45645 \$3,000 SALE ON 8/20/86 PARCEL-ID 12-063-1505.000	17-3-18 SW1/2 NW1/4 0.33ACS. RES USE CODE 510										
	620	5,070	5,690								
	HOMESITE VALUE LISTED BELOW										
	620	4,850	5,470								
CLEMENT, RALPH E. & DIANNE 1007 CR 182 KITTS HILL, OHIO 45645 VOL 592 PG 384 PARCEL-ID 12-063-1600.000	17-03-18 PT. NW 0038.42A	AGR USE CODE 121									
	4,460	00	4,460								
CHRISTIAN, ANNA E., FRIEDA E CHMIDT & FRED E BESCO JR. 112 BRAMMER DR COAL GROVE, OH 45638 VOL 593 PG 158 PARCEL-ID 12-063-1700.000	17-03-18 PT. SW NW LESS 33A. 0004.54A	RES USE CODE 510									
	00	00	00								
03-28-95 TRNSF TO 12-063-1700.000	TROWBRIDGE, MELVIN H & JOY										
TROWBRIDGE, MELVIN H & JOY 365 CR 5 KITTS HILL, OHIO 45645 VOL 596 PG 332 PARCEL-ID 12-063-1700.000	17-03-18 PT. SW NW LESS 33A. 0004.54A	RES USE CODE 510									
	1,560	9,080	10,640								
03-28-95 TRNSF FROM 12-063-1700.000	CHRISTIAN, ANNA E., FRIED										
LAYNE, HOWARD & RITA 435 CO. RD. 5 KITTS HILL, OHIO 45645 VOL 268 PG 616 PARCEL-ID 12-063-1800.000	17-03-18 N PT. 0001.01A	RES USE CODE 510									
	1,160	9,770	10,930								
	HOMESITE VALUE LISTED BELOW										
	1,160	8,930	10,090								
LEGG, CHARLES R. 058 C/O STAR BANK 425 WALNUT STREET P. O. BOX 1038 CINCINNATI, OHIO 45201-1038 VOL 522 PG 713 PARCEL-ID 12-064-0100.000	17-03-18 N SIDE NW LESS 3.38 & 0.05ACRES BAL=1.39ACRES RES USE CODE 510										
	1,200	10,610	11,810								
MALONE, RONALD LEE & MARY LOU	17-3-18 N PT N SIDE NW										

TAX RATE 37.40
A/R RED FACTOR 11.0116
OTH RED FACTOR 10.3703

LAWRENCE
TAX DISTRICT

GENERAL TAX LIST AND DUPLICATE OF REAL AND PUBLIC UTILITY PROPERTY
COUNTY REAL ESTATE TAXES AND SPECIAL ASSESSMENTS
12-LAWRENCE TWP-ROCK HILL S.D.

01/03/96

TAX YEAR 1995
INTEREST RATE
PAGE NO 1812

OWNER'S NAME MAILING ADDRESS	DESCRIPTION			TAXES CHARGED	DECEMBER TAXES	PENALTY	JUNE TAXES	PENALTY	TOTAL DELINQUENT	C.D. DATE	MEMO
	LAND	IMPROVEMENTS	TOTAL VALUE								
575 CO RD 5 KITTS HILL, OHIO 45645 \$1000 SALE ON 8/17/84 PARCEL-ID 12-064-0100.001	0.20ACS.	RES USE CODE 500									
	460	00	460								
BOGGS, ALBERT R. & CHRISTINA L 459 COUNTY RD. 5 KITTS HILL, OHIO 45645 VOL 498 PG 223 PARCEL-ID 12-064-0100.002	17-3-18 N SIDE NW W & S PTS. 2.16ACS.	RES USE CODE 500									
	1,170	00	1,170								
LEWIS, DONALD & MAXINE 475 CO RD 5 KITTS HILL, OHIO 45645 VOL 550 PG 707 PARCEL-ID 12-064-0100.003	17-03-18 N SIDE NW PT 0.05ACRE S	RES USE CODE 500									
	150	00	150								
MALONE, RONALD & MARY LOU 575 CO RD 5 KITTS HILL, OHIO 45645 VOL 450 PG 656 PARCEL-ID 12-064-0101.000	17-03-18 N SIDE NW PT 0000.34A	RES USE CODE 510									
	700	12,100	12,800								
	HOMESITE VALUE LISTED BELOW										
	700	12,100	12,800								
LEWIS, MAXINE C. & DONALD C. 006 C/O F. A. R. E. TAX SERVICE 17187 NO. LAUREL PK. DR. SUITE 437 LIVONIA, MI 48152 VOL 516 PG 686 PARCEL-ID 12-064-0102.000	17-03-18 N SIDE NW PT 0000.68A	RES USE CODE 510									
	1,060	11,430	12,490								
	HOMESITE VALUE LISTED BELOW										
	1,060	11,180	12,240								
LANDRUM, E. DWYATT & MARGARET A 397 COUNTY RD. 5 KITTS HILL, OHIO 45645-9724 VOL 590 PG 227 PARCEL-ID 12-064-0200.000	17-03-18 PT. SW NW 0002.11A	RES USE CODE 510									
	1,520	9,980	11,500								
	HOMESITE VALUE LISTED BELOW										
	1,160	8,710	9,870								
WHITE, JOHN L. & FRANCES L. 022 C/O TRANSAMERICA REAL ESTATE TAX SERVICE 1105 SCHROCK RD SUITE 437 COLUMBUS, OHIO 43229 PARCEL-ID 12-064-0301.000	17-03-18 N SIDE N W N PT RES USE CODE 510										
	640	6,140	6,780								
	HOMESITE VALUE LISTED BELOW										
	640	6,140	6,780								
CAREY, FREDERICK LEE 708 CO. RD. 5 KITTS HILL, OH. 45645-0000 VOL 571 PG 247 PARCEL-ID 12-064-0400.000	17-03-18 IN W PT. NW E OF RD. 0011.12A	RES USE CODE 510									
	2,320	6,000	8,320								
KELLY, WILFORD E. & LORRETTA 603 CO RD 5 KITTS HILL, OHIO 45645 VOL 317 PG 215 PARCEL-ID 12-064-0500.000	17-03-18 IN W PT. NW 0001.00A	RES USE CODE 500									
	110	00	110								
	HOMESITE VALUE LISTED BELOW										

had - corrected name - was left
with original name
and still pg 67
Brian - Alexia Baker

TAX RATE 37.40
A/R RED FACTOR 11.0116
OTH RED FACTOR 10.3708

LAWRENCE
TAX DISTRICT

GENERAL TAX LIST AND DUPLICATE OF REAL AND PUBLIC UTILITY PROPERTY
COUNTY REAL ESTATE TAXES AND SPECIAL ASSESSMENTS
12-LAWRENCE TWP-ROCK HILL S.D.

01/03/96

TAX YEAR 1995
INTEREST RATE
PAGE NO 1813

OWNER'S NAME MAILING ADDRESS	DESCRIPTION			TAXES CHARGED	DECEMBER TAXES	PENALTY	JUNE TAXES	PENALTY	TOTAL DELINQUENT	C.D. DATE	MEMO
	LAND	IMPROVEMENTS	TOTAL VALUE								
11-30-95 3.78											
CLEMENT, RALPH E. & DIANNE 1007 CR 182 KITTS HILL, OHIO 45645 VOL 592 PG 384 PARCEL-ID 12-064-0600.000	17-03-18 NE COR. NW 0041.50A	AGR USE CODE 111									
	7,180	3,810	10,990								
BROWN, LESTER & JANE 623 CO. RD. 5 KITTS HILL, OHIO 45645 VOL 391 PG 622 PARCEL-ID 12-064-0700.000	17-03-18 IN S PT NW LESS 2.15A 0000.53A	RES USE CODE 510									
	930	18,590	19,520								
	HOMESITE VALUE LISTED BELOW										
	930	18,330	19,260								
FREEDOM BAPTIST CHURCH, A CORP RT. 1 BOX 275 KITTS HILL, OHIO 45645-0000 VOL 438 PG 145 PARCEL-ID 12-064-0701.000	17-03-18 IN S PT NW PT 0002.15A	EXM USE CODE 685									
	1,170	60,850	62,020								
TOLEDO & OHIO RIVER RY. CO. VOL 76 PG 218 PARCEL-ID 12-064-0710.000	17-03-18 W SIDE W1/2 SW RT OF WAY 0005.26A	RES USE CODE 500									
	550	00	550								
TOLEDO & OHIO RIVER RY. CO. VOL 76 PG 218 PARCEL-ID 12-064-0800.000	17-03-18 RT. OF WAY THRU NW 0005.18A	RES USE CODE 500									
	540	00	540								
GULLETT, EDWARD 6391 ST RT 141 KITTS HILL, OHIO 45645 VOL 581 PG 37 PARCEL-ID 12-064-0900.000	17-03-18 S PT. SE NW 0003.85A	RES USE CODE 500									
	600	00	600								
08-02-95 .90											
BEVINS, KEITH A. & KATHY SUE 795 CO RD 44S IRONTON, OHIO 45638 VOL 464 PG 625 PARCEL-ID 12-064-1000.000	17-3-18 PT LESS 9.42AC BAL= 27 .98AC	AGR USE CODE 121									
	AUV 2,450	00	2,450								
GULLETT, EDWARD 6391 ST RT 141 KITTS HILL, OHIO 45645 VOL 581 PG 37 PARCEL-ID 12-064-1000.001	17-3-18 PT 9.42AC	RES USE CODE 500									
	1,620	00	1,620								
08-02-95 2.42											
FIELDS, EMORY & GARNET & WRIGHT RT 4 BOX 303L21B PROCTORVILLE, OHIO 45669-9804	17-03-18 PT NW 1/4 RT. OF WAY 0000.16A	RES USE CODE 500									

ST RT 141
Ironton, O 10/25/96
Gene A. Adams

TAX RATE 37.40
A/R RED FACTOR 11.0116
OTH RED FACTOR 10.3708

LAWRENCE
TAX DISTRICT

GENERAL TAX LIST AND DUPLICATE OF REAL AND PUBLIC UTILITY PROPERTY
COUNTY REAL ESTATE TAXES AND SPECIAL ASSESSMENTS
12-LAWRENCE TWP-ROCK HILL S.D.

01/03/96

TAX YEAR 1995
INTEREST RATE
PAGE NO 1814

OWNER'S NAME MAILING ADDRESS	DESCRIPTION			TAXES CHARGED	DECEMBER TAXES	PENALTY	JUNE TAXES	PENALTY	TOTAL DELINQUENT	C.D. DATE	MEMO
	LAND	IMPROVEMENTS	TOTAL VALUE								
VOL 362 PG 568 PARCEL-ID 12-064-1100.000	400	00	400								
FIELDS, EMORY & GARNET RT 3 BOX 186 A IRONTON, OHIO 45638 VOL 362 PG 568 PARCEL-ID 12-064-1101.000	17-3-18 PT NW LESS 0.08ACS BAL =.19	RES USE CODE 500									
	450	00	450								
FIELDS, LAWRENCE R. & BRENDA S 769 CO RD 5 KITTS HILL, OHIO 45645 PARCEL-ID 12-064-1101.001	17-3-18 PT NW PT 0.08ACS	RES USE CODE 500									
	240	00	240								
WRIGHT, LOUISE, AKA LOUISE WRIGHT GHT RTE. 1 BOX 258A KITTS HILL, OHIO 45645 PARCEL-ID 12-064-1200.000	17-03-18 PT. 0000.28A	RES USE CODE 510									
	620	10,110	10,730								
	HOMESITE VALUE LISTED BELOW										
	620	10,110	10,730								
FIELDS, LAWRENCE R. 769 CO RD 5 KITTS HILL, OHIO 45645 VOL 546 PG 533 PARCEL-ID 12-064-1300.000	17-03-18 PT. NW1/2 RT. OF WAY 0000.54A	RES USE CODE 500									
	610	00	610								
HACKWORTH, NELL L. 764 COUNTY RD. 5 KITTS HILL, OHIO 45645-0000 VOL 582 PG 428 PARCEL-ID 12-064-1400.000	17-03-18 PT NW COR NW NW LESS 0.23A 0011.27A	RES USE CODE 510									
	2,340	10,970	13,310								
	HOMESITE VALUE LISTED BELOW										
	1,160	10,160	11,320								
FOX, GREGORY ALAN & RHONDA MEYER ERS FOX 800 COUNTY ROAD 5 KITTS HILL, OHIO 45645 VOL 602 PG 740 PARCEL-ID 12-064-1401.000	17-03-19 PT NW COR NW NW PT 0000.23A	RES USE CODE 510									
	500	5,780	6,280								
	HOMESITE VALUE LISTED BELOW										
	500	5,630	6,130								
09-29-95 TRNSF FROM 12-064-1401.000	MILLER, MICHAEL LEE										
MILLER, MICHAEL LEE 800 COUNTY ROAD 5 KITTS HILL, OHIO 45645 VOL 590 PG 324 PARCEL-ID 12-064-1401.000	17-03-19 PT NW COR NW NW PT 0000.23A	RES USE CODE 510									
	00	00	00								
09-29-95 TRNSF TO 12-064-1401.000	FOX, GREGORY ALAN & RHONDA										
HARBOLT DONALD & THELMA 727, CO. RD. 5 KITTS HILL, OHIO 45645 VOL 376 PG 253 PARCEL-ID 12-064-1500.000	17-03-18 NW COR. NW NW 0000.50A	RES USE CODE 510									
	790	4,800	5,590								
	HOMESITE VALUE LISTED BELOW										
	790	4,800	5,590								

769 Co. Rd 5
KITTS Hill, O 45645
Lawrence R. & Brenda S. Fields

01/03/96

Guardsville Del. 962
6-18-962
Homer J. & Valerie Jenkins — Randall L. & Jan T. Lambert — Shannon Heberlin
Shannon — Ch. strip Ringer Heberlin —

01/03/96

BAI = 1.05

JAMES M & KATHERINE CORE

TAX RATE 37.40
A/R RED FACTOR 11.0116
OTH RED FACTOR 10.3708

LAWRENCE
TAX DISTRICT

GENERAL TAX LIST AND DUPLICATE OF REAL AND PUBLIC UTILITY PROPERTY
COUNTY REAL ESTATE TAXES AND SPECIAL ASSESSMENTS
12-LAWRENCE TWP-ROCK HILL S.D.

TAX YEAR 1995
INTEREST RATE
PAGE NO 1819

01/03/96

OWNER'S NAME MAILING ADDRESS	DESCRIPTION			TAXES CHARGED	DECEMBER TAXES	PENALTY	JUNE TAXES	PENALTY	TOTAL DELINQUENT	C.D. DATE	MEMO
	LAND	IMPROVEMENTS	TOTAL VALUE								
KITTS HILL, OHIO 45645 VOL 590 PG 788 PARCEL-ID 12-065-1600.000	780	5,800	6,580								
		HOMESITE VALUE LISTED BELOW									
	780	5,610	6,390								
MALONE, RALPH DONALD & KATHRYN LYNN STAR ROUTE KITTS HILL, OHIO 45645 VOL 510 PG 587 PARCEL-ID 12-065-1700.000	17-03-18 PT W1/2 SE NE LESS 0.0 8A. BAL.=0.67ACS. RES USE CODE 510	1,410	8,200	9,610							
		HOMESITE VALUE LISTED BELOW									
	1,410	7,150	8,560								
R. J. LOGGING INC. 6735 SR 141 KITTS HILL, OHIO 45645 VOL 566 PG 581 PARCEL-ID 12-065-1700.001	17-03-18 PT. W1/2 SE NE, W PT. 0.08ACS. RES USE CODE 500	110	00	110							
DICKESS, RONALD D. & BRENDA E. 6761 ST RT 141 KITTS HILL, OHIO 45645 VOL 516 PG 575 PARCEL-ID 12-065-1701.000	17-03-18 PT W 1/2 SE NE PT 0000.50A RES USE CODE 510	1,210	20,470	21,680							
		HOMESITE VALUE LISTED BELOW									
	1,210	20,300	21,510								
R. J. LOGGING INC. 6735 SR 141 KITTS HILL, OHIO 45645 VOL 566 PG 579 PARCEL-ID 12-065-1702.000	17-03-18 PT W1/2 SE NE PT 0001.69A RES USE CODE 500	800	00	800							
COFFMAN, ARTHUR & SANDRA KITTS HILL, OHIO 45645 VOL 317 PG 54 PARCEL-ID 12-065-1800.000	17-03-18 PT. W1/2 SE NE 0001.34A RES USE CODE 510	1,650	7,070	8,720							
		HOMESITE VALUE LISTED BELOW									
	1,540	6,910	8,450								
JUSTICE, KENNETH & RUBY RT 2 BOX 484 KITTS HILL, OHIO 45645 VOL 349 PG 280 PARCEL-ID 12-066-0100.000	17-03-18 PT. SE NE LESS 3.90A. 0003.58A RES USE CODE 510	2,090	31,290	33,380							
		HOMESITE VALUE LISTED BELOW									
	1,210	29,530	30,740								
CALES, JAMES & ROSETTA 1511 STAR ROUTE KITTS HILL, OHIO 45645 PARCEL-ID 12-066-0200.000	17-03-18 PT. SE NE LESS 3.90A. 0000.90A RES USE CODE 510	1,260	4,110	5,370							
		HOMESITE VALUE LISTED BELOW									
	1,260	3,520	4,780								
EARLEY, LINDA ROUSH & STEPHEN E STAR ROUTE	17-03-18 PT. SE NW 0001.00A RES USE CODE 510										

Jimmy B & Teresa L. Morris -

Jimmy B & Teresa L. Morris -

TAX RATE 37.40
A/R RED FACTOR 11.0116
OTH RED FACTOR 10.3708

LAWRENCE
TAX DISTRICT

GENERAL TAX LIST AND DUPLICATE OF REAL AND PUBLIC UTILITY PROPERTY
COUNTY REAL ESTATE TAXES AND SPECIAL ASSESSMENTS
12-LAWRENCE TWP-ROCK HILL S.D.

TAX YEAR 1995
INTEREST RATE
PAGE NO 1820

01/03/96

OWNER'S NAME MAILING ADDRESS	DESCRIPTION			TAXES CHARGED	DECEMBER TAXES	PENALTY	JUNE TAXES	PENALTY	TOTAL DELINQUENT	C.D. DATE	MEMO
	LAND	IMPROVEMENTS	TOTAL VALUE								
IRONTON, OHIO 45638 VOL 532 PG 206 PARCEL-ID 12-066-0300.000	1,160	11,630	12,790								
		HOMESITE VALUE LISTED BELOW									
	1,160	11,500	12,660								
MATNEY, MATTHEW W. C/O PHH US MORTGAGE CORP. ATTN: TAX DEPARTMENT 6000 ATRIUM WAY MT. LAUREL, NJ 08054 VOL 595 PG 605-607 PARCEL-ID 12-066-0400.000	17-03-18 PT. SE NE 0001.00A RES USE CODE 510	1,400	3,960	5,360							
		HOMESITE VALUE LISTED BELOW									
	1,400	3,960	5,360								
03-01-95 TRNSF FROM 12-066-0400.000		COFFMAN, EMMETT									
COFFMAN, EMMETT 6847 ST RT 141 KITTS HILL, OHIO 45645 VOL 526 PG 387 PARCEL-ID 12-066-0400.000	17-03-18 PT. SE NE 0001.00A RES USE CODE 510	00	00	00							
03-01-95 TRNSF FROM 12-066-0400.000		MCCAULEY, LAHOMA									
03-01-95 TRNSF TO 12-066-0400.000		MATNEY, MATTHEW W.									
MCCAULEY, LAHOMA C/O PHH US MORTGAGE CORP. ATTN: TAX DEPARTMENT 6000 ATRIUM WAY MT. LAUREL, NJ 08054 VOL 526 PG 387 PARCEL-ID 12-066-0400.000	17-03-18 PT. SE NE 0001.00A RES USE CODE 510	00	00	00							
03-01-95 TRNSF TO 12-066-0400.000		COFFMAN, EMMETT									
SCHWAB, CARL D. 6952 ST RT 141 KITTS HILL, OHIO 45645-0000 VOL 460 PG 36 PARCEL-ID 12-066-0500.000	17-03-18 SE PT. SE NE 0002.79A RES USE CODE 510	1,850	8,620	10,470							
		HOMESITE VALUE LISTED BELOW									
	1,540	8,460	10,000								
LAMBERT, REBECCA ROUTE 1 BOX 407 KITTS HILL, OHIO 45645 VOL 511 PG 298 PARCEL-ID 12-066-0600.000	17-03-18 PT. SE PT. SE NE 0000.16A RES USE CODE 500	110	00	110							
LAMBERT, REBECCA ROUTE 1 BOX 407 KITTS HILL, OHIO 45645-0000 VOL 511 PG 298 PARCEL-ID 12-066-0700.000	17-03-18 SE PT. SE NE 0002.00A RES USE CODE 510	1,660	7,650	9,310							
		HOMESITE VALUE LISTED BELOW									
	1,540	7,600	9,140								
LAMBERT, REBECCA ROUTE 1 BOX 407 KITTS HILL, OHIO 45645 VOL 511 PG 298 PARCEL-ID 12-066-0800.000	17-03-18 SE PT. SE NE 0000.82A RES USE CODE 500	250	00	250							

TAX RATE 37.40
A/R RED FACTOR 11.0116
OTH RED FACTOR 10.3708

LAWRENCE
TAX DISTRICT

GENERAL TAX LIST AND DUPLICATE OF REAL AND PUBLIC UTILITY PROPERTY
COUNTY REAL ESTATE TAXES AND SPECIAL ASSESSMENTS
12-LAWRENCE TWP-ROCK HILL S.D.

01/03/96

TAX YEAR 1995
INTEREST RATE
PAGE NO 1821

OWNER'S NAME MAILING ADDRESS	DESCRIPTION			TAXES CHARGED	DECEMBER TAXES	PENALTY	JUNE TAXES	PENALTY	TOTAL DELINQUENT	C.D. DATE	MEMO
	LAND	IMPROVEMENTS	TOTAL VALUE								
HARRISON, WILLIAM C. 6839 STATE ROUTE 141 KITTS HILL, OHIO 45645 VOL 514 PG 703 PARCEL-ID 12-066-0900.000	17-03-18 N PT. SE NE LESS 3.50 ACS.	COM USE CODE 455	950 7,050 8,000								
HARRISON, WILLIAM C. & LINDA 6839 ST RT 141 KITTS HILL, OHIO 45645 VOL 508 PG 221 PARCEL-ID 12-066-0900.001	17-3-18 N PT SE NE 1.71ACS. RES USE CODE 500		310 00 310								
JUSTICE, KENNETH & RUBY RT 2 BOX 484 KITTS HILL, OHIO 45645-000 VOL 349 PG 280 PARCEL-ID 12-066-1000.000	17-03-18 PT. N PT. SE NE LESS 3.50 0001.89A RES USE CODE 500		300 00 300								
DUNAGAN, WESLEY L. & COLEEN D. 63 PRIVATE RD 87 CO 4D 19 KITTS HILL, OHIO 45645 VOL 480 PG 662 PARCEL-ID 12-066-1100.000	17-03-18 PT. N PT. SE NE 0001.00A RES USE CODE 510		1,160 7,690 8,850 HOMESITE VALUE LISTED BELOW 1,160 7,500 8,660								
DEWITT, JOHNNY RAY AND GLORIA J. RT. 2 BOX 456 KITTS HILL, OHIO 45645 VOL 492 PG 192 PARCEL-ID 12-066-1200.000	17-03-18 PT N PT SE NE LESS E PT 0.50AC 0000.50A RES USE CODE 500		790 00 790								
ROSS, TIMOTHY A & MADALINE E 65 CO RD 19 KITTS HILL, OHIO 45645 VOL 596 PG 411 PARCEL-ID 12-066-1201.000	17-03-18 PT N PT SE NE E PT 0000.50A RES USE CODE 510		790 5,780 6,570 HOMESITE VALUE LISTED BELOW 790 5,780 6,570								
03-31-95 TRNSF FROM 12-066-1201.000	MATNEY, JEFFERSON J. & BE										
MATNEY, JEFFERSON J. & BERNICE I. 65 CO RD 19 KITTS HILL, OHIO 45645 VOL 510 PG 543 PARCEL-ID 12-066-1201.000	17-03-18 PT N PT SE NE E PT 0000.50A RES USE CODE 510		00 00 00								
03-31-95 TRNSF TO 12-066-1201.000	ROSS, TIMOTHY A & MADALINE										
CHAFINS, PETE D. & NANCY C. 139 COUNTY ROAD 19 KITTS HILL, OHIO 45645 VOL 364 PG 87 PARCEL-ID 12-066-1300.000	17-03-18 PT. N PT. SE NE 0000.40A AGR USE CODE 110 AUV 10 00 10										
JUSTICE, KENNETH & RUBY RT 2 BOX 484	17-03-18 PT N PT SE NE LESS .7 5 ACRE=.35 ACRE										

TAX RATE 37.40
A/R RED FACTOR 11.0116
OTH RED FACTOR 10.3708

LAWRENCE
TAX DISTRICT

GENERAL TAX LIST AND DUPLICATE OF REAL AND PUBLIC UTILITY PROPERTY
COUNTY REAL ESTATE TAXES AND SPECIAL ASSESSMENTS
12-LAWRENCE TWP-ROCK HILL S.D.

01/03/96

TAX YEAR 1995
INTEREST RATE
PAGE NO 1822

OWNER'S NAME MAILING ADDRESS	DESCRIPTION			TAXES CHARGED	DECEMBER TAXES	PENALTY	JUNE TAXES	PENALTY	TOTAL DELINQUENT	C.D. DATE	MEMO
	LAND	IMPROVEMENTS	TOTAL VALUE								
KITTS HILL, OHIO 45645 VOL 525 PG 663 PARCEL-ID 12-066-1400.000		RES USE CODE 500	110 00 110								
MORRIS, TREVA 17285 ST. RT. 141 WILLOWWOOD, OHIO 45696 VOL 525 PG 663 PARCEL-ID 12-066-1400.001	17-03-18 PT N PT SE NE E PT 0 .26ACS	RES USE CODE 500	410 00 410								
MATNEY, JEFFERSON J. & BERNICE I. 65 CO RD 19 KITTS HILL, OHIO 45645 VOL 510 PG 543 PARCEL-ID 12-066-1401.000	17-03-18 PT N PT SE NE S PT 0000.02A RES USE CODE 500		00 00 00								
03-31-95 TRNSF TO 12-066-1401.000	ROSS, TIMOTHY A & MADALINE										
ROSS, TIMOTHY A & MADALINE E 65 CO RD 19 KITTS HILL, OHIO 45645 VOL 596 PG 411 PARCEL-ID 12-066-1401.000	17-03-18 PT N PT SE NE S PT 0000.02A RES USE CODE 500		110 00 110								
03-31-95 TRNSF FROM 12-066-1401.000	MATNEY, JEFFERSON J. & BE										
DEWITT, JOHNNY R. & GLORIA RT. 2 BOX 456 KITTS HILL, OH. 45645-0000 L/C VOL 461 PG 09 PARCEL-ID 12-066-1402.000	17-03-18 PT N PT SE NE PT 0000.47A RES USE CODE 510		00 00 00								
10-06-95 TRNSF TO 12-066-1402.000	WOOTEN, GEORGE J & DONNA										
WOOTEN, GEORGE J & DONNA G 37 PVT RD 87 KITTS HILL, OH. 45645-0000 VOL 603 PG 166 PARCEL-ID 12-066-1402.000	17-03-18 PT N PT SE NE PT 0000.47A RES USE CODE 510		840 8,040 8,880								
10-06-95 TRNSF FROM 12-066-1402.000	DEWITT, JOHNNY R. & GLORIA										
ESTEP, RODNEY K. & REBECCA J. 022 C/O TRANSAMERICA REAL ESTATE TAX SERVICE 1105 SCHROCK RD SUITE 437 COLUMBUS, OHIO 43229 VOL 549 PG 622 PARCEL-ID 12-066-1500.000	17-03-18 PT. N PT. SE NE 0000.72A RES USE CODE 510		1,070 12,520 13,590 HOMESITE VALUE LISTED BELOW 1,070 11,990 13,060								
CHRISTIAN, DONALD E 38 CR 19 KITTS HILL, OHIO 45645 VOL 583 PG 72	17-03-18 PT. N PT. SE NE 0000.72A RES USE CODE 510		1,300 3,840 5,140								

[illegible][illegible]

[illegible][illegible]

TAX RATE 37.40
A/R RED FACTOR 11.0116
OTH RED FACTOR 10.3708

LAWRENCE
TAX DISTRICT

GENERAL TAX LIST AND DUPLICATE OF REAL AND PUBLIC UTILITY PROPERTY
COUNTY REAL ESTATE TAXES AND SPECIAL ASSESSMENTS
12-LAWRENCE TWP-ROCK HILL S.D.

TAX YEAR 1995
INTEREST RATE
PAGE NO 1827

01/03/96

OWNER'S NAME MAILING ADDRESS	DESCRIPTION			TAXES CHARGED	DECEMBER TAXES	PENALTY	JUNE TAXES	PENALTY	TOTAL DELINQUENT	C.D. DATE	MEMO
	LAND	IMPROVEMENTS	TOTAL VALUE								
HACKWORTH, RUTH 1582 CO RD 182 IRONTON, OHIO 45638 PARCEL-ID 12-067-1500.000	17-03-18 PT S 1/2 SE PT LESS 2 .15 BAL=2.03ACRES RES USE CODE 500										
	1,250	00	1,250								
	HOMESITE VALUE LISTED BELOW										
09-19-95 TRNSF FROM 12-067-1500.000	1,050	00	1,050								
	YELEY, BONNIE & RUTH HACK										
YELEY, BONNIE & RUTH HACKWORTH 1690 CAMPBELL DR. IRONTON, OHIO 45638 PARCEL-ID 12-067-1500.000	17-03-18 PT S 1/2 SE PT 4.18AC RES RES USE CODE 510										
	00	00	00								
09-19-95 SPLIT TO 12-067-1500.000	YELEY, BONNIE & RUTH HACK										
09-19-95 SPLIT TO 12-067-1500.001	YELEY, BONNIE										
YELEY, BONNIE 1689 ST RT 141 IRONTON, OHIO 45638 VOL 602 PG 491/494 PARCEL-ID 12-067-1500.001	17-03-18 PT S1/2 SE PT 2.15ACR ES RES USE CODE 510										
	1,170	2,710	3,880								
09-19-95 SPLIT FROM 12-067-1500.000	YELEY, BONNIE & RUTH HACK										
HACKWORTH, RALPH L. & RUTH M. 1582 CO RD 182 KITTS HILL, OHIO 45645-9729 PARCEL-ID 12-067-1501.000	-00-00 0001.13A RES USE CODE 510										
	1,170	12,650	13,820								
	HOMESITE VALUE LISTED BELOW										
	1,160	12,650	13,810								
CARROLL, GEORGE W. 7250 MCFALL ST. MONTAGUE MICHIGAN 49437 PARCEL-ID 12-067-1600.000	17-03-18 SE PT. SW & W PT. SE 0056.72A AGR USE CODE 120										
	6,250	00	6,250								
LEWIS, CHARLES & FRANCES C. 1948 CO RD 182 KITTS HILL, OHIO 45645-0000 VOL 563 PG 356 PARCEL-ID 12-067-1700.000	17-03-18 SE PT. SE SE 0013.88A RES USE CODE 510										
	3,080	9,190	12,270								
	HOMESITE VALUE LISTED BELOW										
	1,540	9,190	10,730								
PANCAKE, JAMIE K. & LENA A. 1834 CR 182 KITTS HILL OHIO 45645 PARCEL-ID 12-067-1701.000	17-03-18 PT SE 0000.71A RES USE CODE 510										
	1,070	13,760	14,830								
	HOMESITE VALUE LISTED BELOW										
	1,070	13,760	14,830								
HUNT, HERMAN A LIFE ESTATE 95 PVT DRIVE 1810 KITTS HILL, OHIO 45645 VOL 590 PG 146 PARCEL-ID 12-067-1800.000	17-03-18 PT LESS 0.02A IN NW PT 0007.73A RES USE CODE 510										
	1,620	2,700	4,320								

Edward Ray & Richard Lee Hunt

TAX RATE 37.40
A/R RED FACTOR 11.0116
OTH RED FACTOR 10.3708

LAWRENCE
TAX DISTRICT

GENERAL TAX LIST AND DUPLICATE OF REAL AND PUBLIC UTILITY PROPERTY
COUNTY REAL ESTATE TAXES AND SPECIAL ASSESSMENTS
12-LAWRENCE TWP-ROCK HILL S.D.

TAX YEAR 1995
INTEREST RATE
PAGE NO 1828

01/03/96

OWNER'S NAME MAILING ADDRESS	DESCRIPTION			TAXES CHARGED	DECEMBER TAXES	PENALTY	JUNE TAXES	PENALTY	TOTAL DELINQUENT	C.D. DATE	MEMO
	LAND	IMPROVEMENTS	TOTAL VALUE								
	HOMESITE VALUE LISTED BELOW										
	1,050	2,700	3,750								
WHITE, RONALD D. & JENNIE L. 1796 COUNTY RD 182 KITTS HILL, OH. 45645-0000 VOL 595 PG 16 PARCEL-ID 12-067-1801.000	17-03-18 PT NW PT 0000.02A RES USE CODE 500										
	110	00	110								
01-26-95 TRNSF FROM 12-067-1801.000	MCGRAW, JENNIE L.										
MCGRAW, JENNIE L. 1796 COUNTY RD 182 KITTS HILL, OH. 45645-0000 VOL 551 PG 177 PARCEL-ID 12-067-1801.000	17-03-18 PT NW PT 0000.02A RES USE CODE 500										
	00	00	00								
01-26-95 TRNSF TO 12-067-1801.000	WHITE, RONALD D. & JENNIE										
ANDERSON, ROGER D. 1858 CO RD 182 KITTS HILL, OHIO 45645 VOL 552 PG 29 PARCEL-ID 12-068-0100.000	17-03-18 N PT. S PT. SE SE 0000.33A RES USE CODE 545										
	620	00	620								
HUNT, HERMAN A LIFE ESTATE 95 PVT DR 1810 KITTS HILL, OHIO 45645 VOL 590 PG 146 PARCEL-ID 12-068-0200.000	17-03-18 PT SE PT SE SE IN NW COR LESS 0.34A & 0.56A 0000.04A RES USE CODE 510										
	110	4,310	4,420								
	HOMESITE VALUE LISTED BELOW										
	110	4,310	4,420								
WHITE, RONALD D. & JENNIE L. 1796 COUNTY RD 182 KITTS HILL, OH. 45645-0000 VOL 595 PG 16 PARCEL-ID 12-068-0201.000	17-03-18 PT SE PT SE SE IN NW COR NE PT 0000.34A RES USE CODE 510										
	390	8,140	8,530								
01-26-95 TRNSF FROM 12-068-0201.000	MCGRAW, JENNIE L.										
MCGRAW, JENNIE L. 1796 COUNTY RD 182 KITTS HILL, OH. 45645-0000 VOL 551 PG 177 PARCEL-ID 12-068-0201.000	17-03-18 PT SE PT SE SE IN NW COR NE PT 0000.34A RES USE CODE 510										
	00	00	00								
01-26-95 TRNSF TO 12-068-0201.000	WHITE, RONALD D. & JENNIE										
EUTON, JOHN K. & TERESA 021 C/O BUSINESS COMPUTER SYSTEMS REALTY TAX SERVICES 9700 ROCKSIDE RD. #150 VALLEY VIEW, OHIO 44125 VOL 522 PG 528 PARCEL-ID 12-068-0202.000	17-03-18 PT SE PT SE SE IN NW COR NW PT 0000.56A RES USE CODE 510										
	650	7,380	8,030								
	HOMESITE VALUE LISTED BELOW										
	650	7,380	8,030								

Edward Ray & Richard Lee Hunt

TAX RATE 37.40
A/R RED FACTOR 11.0116
OTH RED FACTOR 10.3708

LAWRENCE
TAX DISTRICT 12-LAWRENCE TWP-ROCK HILL S.D.

GENERAL TAX LIST AND DUPLICATE OF REAL AND PUBLIC UTILITY PROPERTY
COUNTY REAL ESTATE TAXES AND SPECIAL ASSESSMENTS

01/03/96
TAX YEAR 1995
INTEREST RATE
PAGE NO 1829

OWNER'S NAME MAILING ADDRESS	DESCRIPTION			TAXES CHARGED	DECEMBER TAXES	PENALTY	JUNE TAXES	PENALTY	TOTAL DELINQUENT	C.D. DATE	MEMO
	LAND	IMPROVEMENTS	TOTAL VALUE								
CARROLL, GEORGE W. 7250 MCFALL ST. MONTAGUE MICHIGAN 49437 VOL 536 PG 50 PARCEL-ID 12-068-0300.000	17-3-18 IN CEN PT SW LESS 1.7 6AC BAL= 22.54AC	AGR USE CODE 120									
	2,490	00	2,490								
MORRIS, WILLIAM J. & SHEILA R. 6202 ST RT 141 KITTS HILL, OH 45645 VOL 557 PG 426 PARCEL-ID 12-068-0300.001	17-3-18 IN CEN PT SW PT 1.76AC RES USE CODE 510										
	1,300	21,320	22,620								
	1,210	21,320	22,530								
WAUGH, WILLARD & DOROTHY LIFE EST 6006 STATE ROUTE 141 IRONTON, OHIO 45638-0000 VOL 212 PG 509 PARCEL-ID 12-068-0400.000	17-03-18 IN CEN. PT. SW 0002.15A AGR USE CODE 120										
	240	00	240								
CARROLL, GEORGE W. 7250 MCFALL ST. MONTAGUE MICHIGAN 49437 VOL 536 PG 50 PARCEL-ID 12-068-0500.000	17-03-18 IN CEN. PT. SW RD. SIDE PARK 0001.00A AGR USE CODE 100										
	160	00	160								
WAUGH, ELTON E. & SANDRA K. 6462 ST. RT. 141 KITTS HILL, OHIO 45645 PARCEL-ID 12-068-0600.000	17-03-18 IN CEN. PT. SW PT. 0000.13A RES USE CODE 500										
	340	00	340								
NEAL, ELENA LIFE EST IN UND 1/2 LINDA NEAL UND 1/2 6145 ST. RT. 141 KITTS HILL, OHIO 45645 VOL 304 PG 159 PARCEL-ID 12-068-0700.000	17-03-18 IN CEN. PT. SW PT. 0000.50A RES USE CODE 510										
	1,160	7,670	8,830								
	1,160	7,670	8,830								
TRIPLETT, GEORGE W. AND RITA G 6538 STATE ROUTE 141 KITTS HILL, OHIO 45645 VOL 495 PG 510 PARCEL-ID 12-068-0800.000	17-03-18 IN CEN. PT. SW PT. 0002.58A RES USE CODE 510										
	1,870	4,920	6,790								
	1,400	4,030	5,430								
KLAIBER, HAROLD W AND BARBARA RT. 1 BOX 303 KITTS HILL, OHIO 45645 VOL 527 PG 225 PARCEL-ID 12-068-0900.000	17-03-18 S. PT. 0032.42A AGR USE CODE 120										
	4,180	22,770	26,950								
	1,100	18,140	19,240								
MEADOWS, WILLIAM E. & RENA L. 1859 CO RD 182 KITTS HILL, OHIO 45645-9729 VOL 470 PG 496 PARCEL-ID 12-068-0901.000	17-03-18 SE PT 0001.00A RES USE CODE 545										
	1,050	680	1,730								
	1,050	440	1,490								

TAX RATE 37.40
A/R RED FACTOR 11.0116
OTH RED FACTOR 10.3708

LAWRENCE
TAX DISTRICT 12-LAWRENCE TWP-ROCK HILL S.D.

GENERAL TAX LIST AND DUPLICATE OF REAL AND PUBLIC UTILITY PROPERTY
COUNTY REAL ESTATE TAXES AND SPECIAL ASSESSMENTS

01/03/96
TAX YEAR 1995
INTEREST RATE
PAGE NO 1830

OWNER'S NAME MAILING ADDRESS	DESCRIPTION			TAXES CHARGED	DECEMBER TAXES	PENALTY	JUNE TAXES	PENALTY	TOTAL DELINQUENT	C.D. DATE	MEMO
	LAND	IMPROVEMENTS	TOTAL VALUE								
WILSON, SOPHIA & HARLEY 6668 ST. RT. 141 KITTS HILL, OHIO 45645 PARCEL-ID 12-068-1000.000	17-03-18 PT. IN CEN. PT. SE 0001.00A RES USE CODE 510										
	1,400	5,240	6,640								
WAUGH, ELTON E. & SANDRA E. 6462 ST. RT. 141 KITTS HILL, OHIO 45645 PARCEL-ID 12-068-1100.000	17-03-18 PT. IN CEN. PT. SE 0000.50A RES USE CODE 599										
	700	320	1,020								
WAUGH, ELTON E. & SANDRA K. 6462 ST. RT. 141 KITTS HILL, OHIO 45645 PARCEL-ID 12-068-1200.000	17-03-18 PT. IN CEN. PT. SE 0000.50A RES USE CODE 510										
	770	9,730	10,500								
	770	8,650	9,420								
BAILEY, LAWRENCE E. & SANDRA 5691 ST. RT. 141 IRONTON, OHIO 45638 PARCEL-ID 12-068-1300.000	17-03-18 IN W PT. SW 0000.08A RES USE CODE 500										
	240	00	240								
ROBINSON, ELMER RAY AND ERMA PAL LIFE EST. 5747 ST. RT. 141 IRONTON, OHIO 45638 PARCEL-ID 12-068-1400.000	17-03-18 PT. IN W PT. SW 0001.00A RES USE CODE 510										
	1,120	5,690	6,810								
	1,120	5,500	6,620								
COCHRAN, JUDY ET-AL 1172 CO RD 182 KITTS HILL OHIO 45645 VOL 595 PG 438 PARCEL-ID 12-068-1500.000	17 03 18 IN W PT SW RES USE CODE 500										
	110	00	110								
02-21-95 TRNSF FROM 12-068-1500.000	CLEMENT, RALPH R.										
CLEMENT, RALPH R. RT. 1 BOX 598 KITTS HILL OHIO 45645 VOL 540 PG 331 PARCEL-ID 12-068-1500.000	17 03 18 IN W PT SW RES USE CODE 500										
	00	00	00								
02-21-95 TRNSF TO 12-068-1500.000	COCHRAN, JUDY ET-AL										
WAUGH, WILLARD & DOROTHY LIFE EST 6006 STATE ROUTE 141 IRONTON, OHIO 45638-0000 VOL 212 PG 509 PARCEL-ID 12-068-1600.000	17-03-18 PT. S PT. S1/2 SW 0016.75A AGR USE CODE 120										
	3,780	7,700	11,480								
	1,470	6,220	7,690								
WAUGH, ELTON E. & SANDRA K. 6462 ST. RT. 141 KITTS HILL, OHIO 45645 PARCEL-ID 12-068-1700.000	17-03-18 PT. 0000.79A RES USE CODE 510										
	960	15,380	16,340								

TAX RATE 37.40
A/R RED FACTOR 11.0115
OTH RED FACTOR 10.3708

LAWRENCE
TAX DISTRICT

GENERAL TAX LIST AND DUPLICATE OF REAL AND PUBLIC UTILITY PROPERTY
COUNTY REAL ESTATE TAXES AND SPECIAL ASSESSMENTS
12-LAWRENCE TWP-ROCK HILL S.D.

01/03/96

TAX YEAR 1995
INTEREST RATE
PAGE NO 1831

OWNER'S NAME MAILING ADDRESS	DESCRIPTION			TAXES CHARGED	DECEMBER TAXES	PENALTY	JUNE TAXES	PENALTY	TOTAL DELINQUENT	C.D. DATE	MEMO
	LAND	IMPROVEMENTS	TOTAL VALUE								
PANCAKE, JAMES & CARLA 163 COUNTY ROAD 182 KITTS HILL, OHIO 45645 VOL 337 PG 189 PARCEL-ID 12-068-1800.000	17-03-18 PT. 0000.39A	RES USE CODE 510 470 16,150 16,620 HOMESITE VALUE LISTED BELOW 470 15,840 16,310									
MCCOLLISTER, GERALD & ROMONA RT. 1 KITTS HILL, OHIO 45645 VOL 338 PG 131 PARCEL-ID 12-069-0100.000	17-03-18 PT. S1/2 SW 0001.00A	RES USE CODE 510 1,160 10,080 11,240 HOMESITE VALUE LISTED BELOW 1,160 10,080 11,240									
DODGION, STEPHEN C/O STEVE DODGION RT.1 BOX 276 KITTS HILL, OHIO 45645 VOL 533 PG 441 PARCEL-ID 12-069-0200.000	17-03-18 W SIDE PT. S1/2 SW 0001.10A	RES USE CODE 510 1,170 11,660 12,830 HOMESITE VALUE LISTED BELOW 1,160 11,660 12,820									
07-28-95 185.78											
MCCOLLISTER, GERALD & ROMONA RT. 1 KITTS HILL, OHIO 45645 VOL 308 PG 534 PARCEL-ID 12-069-0300.000	17-03-18 PT. S1/2 SW N PT. 0000.68A	RES USE CODE 500 200 00 200									
BUTLER, GERALD M & KATHY S 315 COUNTY RD 182 KITTS HILL, OHIO 45645 VOL 587 PG 617 PARCEL-ID 12-069-0400.000	17-03-18 PT. NW 0000.25A	RES USE CODE 510 580 10,050 10,630 HOMESITE VALUE LISTED BELOW 580 10,050 10,630									
WELLS, CHARLES F. & BARBARA R. 367 CO. RD. 182 KITTS HILL, OHIO 45645 VOL 421 PG 420 PARCEL-ID 12-069-0500.000	17-03-18 PT. S1/2 SW S PT. 0000.58A	RES USE CODE 500 170 00 170									
YATES, AUDRA LIFE EST. C/O NANCY HARMON 5958 ST RT 141 KITTS HILL, OHIO 45645 VOL 301 PG 612 PARCEL-ID 12-069-0600.000	17-03-18 PT. S1/2 SW 0001.00A	RES USE CODE 510 1,400 2,070 3,470 HOMESITE VALUE LISTED BELOW 1,400 2,040 3,440									
ADAMS, ROGER L. 200 CR VOL 523 PG 431 PARCEL-ID 12-069-0700.000	17-03-18 PT. S1/2 SW 0000.10A	RES USE CODE 500 110 00 110									
SCOTT, GEORGE W. & DONNA 316 CR 182 KITTS HILL, OHIO 45645-0000 VOL 297 PG 548 PARCEL-ID 12-069-0800.000	17-03-18 PT. S1/2 SW S PT. 0000.22A	RES USE CODE 500 00 00 00									

TAX RATE 37.40
A/R RED FACTOR 11.0115
OTH RED FACTOR 10.3708

LAWRENCE
TAX DISTRICT

GENERAL TAX LIST AND DUPLICATE OF REAL AND PUBLIC UTILITY PROPERTY
COUNTY REAL ESTATE TAXES AND SPECIAL ASSESSMENTS
12-LAWRENCE TWP-ROCK HILL S.D.

01/03/96

TAX YEAR 1995
INTEREST RATE
PAGE NO 1832

OWNER'S NAME MAILING ADDRESS	DESCRIPTION			TAXES CHARGED	DECEMBER TAXES	PENALTY	JUNE TAXES	PENALTY	TOTAL DELINQUENT	C.D. DATE	MEMO
	LAND	IMPROVEMENTS	TOTAL VALUE								
10-03-95 TRNSF TO 12-069-0800.000 SCOTT, DONNA M.											
SCOTT, DONNA M. 316 CR 182 KITTS HILL, OHIO 45645-0000 VOL 603 PG 38 PARCEL-ID 12-069-0800.000	17-03-18 PT. S1/2 SW S PT. 0000.22A	RES USE CODE 500 110 00 110									
10-03-95 TRNSF FROM 12-069-0800.000 SCOTT, GEORGE W. & DONNA											
ROGERS, REBECCA J. 33 COUNTY RD 182 KITTS HILL, OHIO 45645 VOL 511 PG 716 PARCEL-ID 12-069-0900.000	17-03-18 PT. S PT. S1/2 SW 0001.00A	RES USE CODE 510 1,540 11,540 13,080 HOMESITE VALUE LISTED BELOW 1,540 11,540 13,080									
ROBINSON, JOHN E. & LILLIAN 60 COUNTY RD 182 KITTS HILL, OHIO 45645 VOL 431 PG 669 PARCEL-ID 12-069-1000.000	17-03-18 PT. SW SW S OF S. R. 141 0001.29A	RES USE CODE 510 1,190 10,320 11,510 HOMESITE VALUE LISTED BELOW 1,160 10,070 11,230									
BENNETT, JAMES OTIS JR. & REDITH 45 TWP. RD. 1356 SOUTH POINT, OHIO 45680 VOL 476 PG 549 PARCEL-ID 12-069-1100.000	17-03-18 PT. SW SW S OF S. R. 141 0001.10A	RES USE CODE 510 1,620 31,850 33,470 HOMESITE VALUE LISTED BELOW 1,610 21,410 23,020									
ADAMS, ROGER L. 200 CR 182 KITTS HILL, OHIO 45645 VOL 523 PG 431 PARCEL-ID 12-069-1200.000	17-03-18 PT. SW PT. S W1/2 0002.49A	RES USE CODE 510 1,480 16,710 18,190 HOMESITE VALUE LISTED BELOW 1,210 16,110 17,320									
HILDERBRANDT, RICHARD L & SUSAN L. STAR ROUTE IRONTON, OHIO 45638 VOL 583 PG 109 PARCEL-ID 12-069-1300.000	17-3-18 W PT SW SW LESS 0.51,1 00,1.00,1.00 BAL=1.11ACRES RES USE CODE 500		120 00 120								
MCKNIGHT, ROBERT W. & BETTY JEAN 207 MICHAEL ST SOUTH POINT, OHIO 45680 VOL 577 PG 219 PARCEL-ID 12-069-1300.001	17-03-18 W PT SW SW PT 1.00 AC RE RES USE CODE 500		1,050 00 1,050								
GILLENWATER, RAYMOND L. & LOIS ANN 5794 ST 141 KITTS HILL, OH 45645 VOL 577 PG 225 PARCEL-ID 12-069-1300.002	17-03-18 W PT SW SW PT 1.00 AC RES USE CODE 500		740 00 740								

TAX RATE 37.40
A/R RED FACTOR 11.0116
OTH RED FACTOR 10.3708

LAWRENCE
TAX DISTRICT

GENERAL TAX LIST AND DUPLICATE OF REAL AND PUBLIC UTILITY PROPERTY
COUNTY REAL ESTATE TAXES AND SPECIAL ASSESSMENTS
12-LAWRENCE TWP-ROCK HILL S.D.

01/03/96

TAX YEAR 1995
INTEREST RATE
PAGE NO 1833

OWNER'S NAME MAILING ADDRESS	DESCRIPTION			TAXES CHARGED	DECEMBER TAXES	PENALTY	JUNE TAXES	PENALTY	TOTAL DELINQUENT	C.D. DATE	MEMO
	LAND	IMPROVEMENTS	TOTAL VALUE								
GILLENWATER, PAUL D. & NELLIE E. STAR RT IRONTON, OHIO 45638 VOL 577 PG 228 PARCEL-ID 12-069-1300.003	17-03-18 W PT SW SW PT 1.00 AC	RES USE CODE 500									
	110	00	110								
GILLENWATER, RAYMOND L. & GILLENWATER, LOIS ANNE 5794 STATE ROUTE 141 KITTS HILL, OHIO 45645 VOL 445 PG 780 PARCEL-ID 12-069-1301.000	17-03-18 W PT SW SW NE COR 0000.51A RES USE CODE 510										
	780	12,790	13,570								
	780	12,790	13,570								
BESTER, RANDY J. & DIANE S. 1604 S. 5TH ST. IRONTON, OHIO 45638 VOL 479 PG 384 PARCEL-ID 12-069-1400.000	17-03-18 IN NW SW & IN SW SW P T 0000.94A RES USE CODE 500										
	150	00	150								
HOWELL, FRED B & FRED G HOWELL 13 CO RD 5 KITTS HILL, OHIO 45645 VOL 566 PG 564 PARCEL-ID 12-069-1500.000	17-03-18 W1/2 SW IN W SIDE 0001.05A RES USE CODE 510										
	1,160	8,790	9,950								
	1,160	7,860	9,020								
HOWELL, FRED G. & PHYLLIS N. R.R. 1 BOX 547 KITTS HILL, OHIO 45645 VOL 344 PG 378 PARCEL-ID 12-069-1600.000	17-03-18 PT. 0001.00A RES USE CODE 510										
	1,610	21,510	23,120								
	1,610	21,510	23,120								
TOWNSEND, DOROTHY 263 COUNTY RD. 5 KITTS HILL, OHIO 45645 VOL 196 PG 542 PARCEL-ID 12-069-1700.000	17-03-18 W1/2 SW IN W SIDE 0002.34A RES USE CODE 510										
	1,310	7,810	9,120								
	1,160	7,810	8,970								
WAUGH, ELDEN E. & SANDRA K. 6462 ST. RT. 141 KITTS HILL, OHIO 45645 PARCEL-ID 12-069-1800.000	17-03-18 PT. S PT. S1/2 SW 0000.01A RES USE CODE 500										
	110	00	110								
PANCAKE, JAMES & CARLA 163 COUNTY ROAD 182 KITTS HILL, OHIO 45645-0000 VOL 337 PG 189 PARCEL-ID 12-070-0100.000	17-03-18 PT. 0000.06A RES USE CODE 500										
	110	00	110								
DODGION, STEPHEN C/O STEVE DODGION RT1 BOX 276 KITTS HILL, OHIO 45645 VOL 533 PG 441 PARCEL-ID 12-070-0200.000	17-03-18 PT. S PT. S1/2 SW 0000.10A RES USE CODE 500										
	110	00	110								

TAX RATE 37.40
A/R RED FACTOR 11.0116
OTH RED FACTOR 10.3708

LAWRENCE
TAX DISTRICT

GENERAL TAX LIST AND DUPLICATE OF REAL AND PUBLIC UTILITY PROPERTY
COUNTY REAL ESTATE TAXES AND SPECIAL ASSESSMENTS
12-LAWRENCE TWP-ROCK HILL S.D.

01/03/96

TAX YEAR 1995
INTEREST RATE
PAGE NO 1834

OWNER'S NAME MAILING ADDRESS	DESCRIPTION			TAXES CHARGED	DECEMBER TAXES	PENALTY	JUNE TAXES	PENALTY	TOTAL DELINQUENT	C.D. DATE	MEMO
	LAND	IMPROVEMENTS	TOTAL VALUE								
07-28-95 1.80											
MARLETT, SADIE HARRISON, & HARRISON, NANCY M, REM 6809 ST RT 141 KITTS HILL, OHIO 45645 VOL 306 PG 675 PARCEL-ID 12-070-0300.000	17-03-18 PT. SE NE LESS 0.36A. BAL=0.64ACS.	RES USE CODE 510									
	890	7,480	8,370								
	890	7,480	8,370								
HARRISON, NANCY M. 6827 STATE ROUTE 141 KITTS HILL, OHIO 45645 VOL 516 PG 562 PARCEL-ID 12-070-0300.001	17-03-18 PT SE NE 0.36ACS RES USE CODE 510										
	310	4,570	4,880								
	310	4,460	4,770								
TOLEDO & OHIO RIVER RY. CO. VOL 76 PG 213 PARCEL-ID 12-070-0400.000	17-03-18 W SIDE W1/2 SW RT. OF WAY 0005.26A RES USE CODE 500										
	550	00	550								
WAUGH, WILLARD & DOROTHY LIFE EST 6006 STATE ROUTE 141 IRONTON, OHIO 45638-0000 VOL 212 PG 509 PARCEL-ID 12-070-0500.000	17-03-18 PT. W SIDE S1/2 SW 0000.24A AGR USE CODE 120										
	110	00	110								
WAUGH, ELDEN E. & SANDRA K. 6462 ST. RT. 141 KITTS HILL, OHIO 45645 PARCEL-ID 12-070-0600.000	17-03-18 PT. 0000.63A RES USE CODE 545										
	930	230	1,160								
PANCAKE, JAMES & CARLA 163 COUNTY ROAD 182 KITTS HILL, OHIO 45645 PARCEL-ID 12-070-0700.000	17-03-18 PT. 0000.55A RES USE CODE 500										
	580	00	580								
DODGION, STEPHEN C/O STEVE DODGION RT.1 BOX276 KITTS HILL, OHIO 45645 VOL 533 PG 441 PARCEL-ID 12-070-0800.000	17-03-18 PT. W SIDE S1/2 SW 0000.60A RES USE CODE 500										
	110	00	110								
07-28-95 1.80											
ADAMS, ROGER L. 200 CR 182 KITTS HILL, OHIO 45645 VOL 523 PG 431 PARCEL-ID 12-070-0900.000	17-03-18 IN SW SW PT. 0007.04A RES USE CODE 500										
	1,110	00	1,110								
SHERMAN, JAMES & FLOYE L. 5891 ST RT 141 KITTS HILL, OHIO 45645 VOL 532 PG 714	17-03-18 PT. W SIDE S1/2 SW 0001.84A RES USE CODE 510										
	1,810	7,160	8,970								

OWNER'S NAME MAILING ADDRESS	DESCRIPTION			TAXES CHARGED	DECEMBER TAXES	PENALTY	JUNE TAXES	PENALTY	TOTAL DELINQUENT	C.D. DATE	MEMO
	LAND	IMPROVEMENTS	TOTAL VALUE								
PARCEL-ID 12-070-1000.000	HOMESITE VALUE LISTED BELOW 1,540 3,780 5,320										
HILDERBRANDT, RICHARD L & SUSAN L STAR ROUTE IRONTON, OHIO 45638 VOL 572 PG 283	17-03-18 W END S 1/2 SW OLD RR R/W LESS 0.41 AC BAL = 2.37 A CRES RES USE CODE 510 1,700 6,340 8,040										
PARCEL-ID 12-070-1100.000	HOMESITE VALUE LISTED BELOW 1,540 5,840 7,380										
GILLENWATER, JOHN L. & NINA L 5560 ST. RT. 141 IRONTON, OHIO 45638	17-03-18 W END S 1/2 SW OLD RR R/W PT 0.41 ACRES RES USE CODE 500										
PARCEL-ID 12-070-1100.001	40 00 40										
HOWARD, RAY E. & MARILYN GRANT 581 CR 182 KITTS HILL, OHIO 45645-0000 VOL 558 PG 751	17-03-18 PT. S END SW SW 0002.05A RES USE CODE 500 220 00 220										
PARCEL-ID 12-070-1200.000											
LARGE, CARL AND RITA 383 CO RD 182 KITTS HILL, OHIO 45645 VOL 420 PG 52	17-03-18 PT 0000.05A RES USE CODE 500 150 00 150										
PARCEL-ID 12-070-1201.000											
KIRKPATRICK, MARION & WANDA 90 COUNTY RD 19 KITTS HILL, OHIO 45645 VOL 410 PG 299	17-03-18 PT. N PT. SE NE 0002.58A RES USE CODE 510 1,340 12,610 13,950										
PARCEL-ID 12-070-1300.000	HOMESITE VALUE LISTED BELOW 1,160 12,520 13,680										
DODGION, STEPHEN C/O STEVE DODGION RT.1 BOX 276 KITTS HILL, OHIO 45645 VOL 533 PG 441	17-03-18 PT. S END SW SW 0000.20A RES USE CODE 500 110 00 110										
PARCEL-ID 12-070-1400.000											
07-28-95 1.80											
ADAMS, ROGER L. 200 CR 182 KITTS HILL, OHIO 45645 VOL 523 PG 431	17-03-18 PT. S END SW SW 0002.27A RES USE CODE 500 240 00 240										
PARCEL-ID 12-070-1500.000											
ADAMS, ROGER L. 200 CR 182 KITTS HILL, OHIO 45645 VOL 523 PG 431	17-03-18 PT. S END SW SW 0000.53A RES USE CODE 500 110 00 110										
PARCEL-ID 12-070-1600.000											
PAYTON, CARL IRVIN & JUANITA F 5470 ST RT. 141 IRONTON, OHIO 45638 VOL 295 PG 515	17-03-18 PT. S END SW SW PT. 0000.18A AGR USE CODE 120 110 00 110										

[illegible]

[illegible][illegible]

[illegible][illegible]

OWNER'S NAME MAILING ADDRESS	DESCRIPTION			TAXES CHARGED	DECEMBER TAXES	PENALTY	JUNE TAXES	PENALTY	TOTAL DELINQUENT	C.D. DATE	MEMO
	LAND	IMPROVEMENTS	TOTAL VALUE								
10-03-95 TRNSF FROM 12-073-1700.002 SCOTT, GEORGE W. & DONNA											
SCOTT, GEORGE W. & DONNA 316 CR 182 KITTS HILL, OHIO 45645 VOL 603 PG 38 PARCEL-ID 12-073-1700.002	17-3-19 PT SE NE SE PT LESS 0.28 & 0.74 AC BAL = 11.04	RES USE CODE 500	500								
10-03-95 TRNSF TO 12-073-1700.002 SCOTT, DONNA M.											
ROACH, TIMOTHY D. & ANGELA RT. 1 BOX 356 A KITTS HILL, OHIO 45645 VOL 536 PG 626 PARCEL-ID 12-073-1700.003	17-3-19 PT SE NE SE PT 0.28AS	RES USE CODE 510	510								
04-27-95 TRNSF TO 12-073-1700.003 ROACH, ANGELA											
ROACH, ANGELA RT. 1 BOX 356 A KITTS HILL, OHIO 45645 VOL 597 PG 177 PARCEL-ID 12-073-1700.003	17-3-19 PT SE NE SE PT 0.28AS	RES USE CODE 510	510								
04-27-95 TRNSF FROM 12-073-1700.003 ROACH, TIMOTHY D. & ANGEL											
09-15-95 320.00											
ROACH, BRIAN D. & BRENDA K. CO. RD. 182 108 PRI. RD. 852 KITTS HILL, OHIO 45645 VOL 573 PG 71 PARCEL-ID 12-073-1700.004	17-3-19 PT SE NE SE PT 0.74 AC	RES USE CODE 510	510								
DALTON, PEARL 122 PRIVATE RD 852 KITTS HILL, OHIO 45645-972 VOL 583 PG 693 PARCEL-ID 12-073-1701.000	17-03-19 PT SE NW E PT 0000.17A	RES USE CODE 500	500								
CROWE, HAROLD E. & ELIZABETH RT. 1 BOX 580 KITTS HILL, OHIO 45645-0000 VOL 274 PG 41 PARCEL-ID 12-073-1800.000	17-03-19 PT. NE COR. 0003.26A	RES USE CODE 510	510								
DALTON, PEARL 122 PRIVATE RD 852 KITTS HILL, OHIO 45645-9728 VOL 584 PG 512 PARCEL-ID 12-074-0100.000	17-03-19 PT. SE NW 0000.49A	RES USE CODE 510	510								
MAYNARD, LEON 5260 WINCHESTER AVE ASHLAND, KY 41101	17-3-19 W SIDE SE NE LESS 1.29 .03.02 & .78 BAL=.64ACS	RES USE CODE 545	545								

[illegible]

01/03/96

OWNER'S NAME MAILING ADDRESS	DESCRIPTION			TAXES CHARGED	DECEMBER TAXES	PENALTY	JUNE TAXES	PENALTY	TOTAL DELINQUENT	C.D. DATE	MEMO
	LAND	IMPROVEMENTS	TOTAL VALUE								
240 TWP RD 274 NORTH KITTS HILL, OHIO 45645 VOL 600 PG 633 PARCEL-ID 12-074-0200.006	RES 00	RES USE CODE 500 00	500 00								
07-25-95 SPLIT FROM 12-074-0200.002	VANHORN, JAMES M. & ROBIN										
BALL, PAUL G. & RUTH 928 CO RD 182 KITTS HILL, OHIO 45645 VOL 558 PG 379 PARCEL-ID 12-074-0300.000	17-03-19 E PT. SE NW 0001.00A 110	RES USE CODE 500 00	500 110								
POTTER, JAMES O. 541 TWP RD 274 N KITTS HILL, OHIO 45645-0000 VOL 478 PG 237 PARCEL-ID 12-074-0400.000	17-03-19 PT. SE NW 0008.28A AUV 880	AGR USE CODE 121 280	121 1,160								
POTTER, JAMES O. 541 TWP RD 274 N KITTS HILL, OHIO 45645-0000 VOL 478 PG 237 PARCEL-ID 12-074-0500.000	17-03-19 SE COR. SW NW 0000.30A 220	AGR USE CODE 121 630	121 850								
LOGAN, IVAN LAWRENCE & DEBORAH SUE RT. 1 BOX 573 KITTS HILL, OHIO 45645 VOL 572 PG 229 PARCEL-ID 12-074-0600.000	17-3-19 SW SW LESS 42.12 AC BA L = 0.81 ACRES 600	AGR USE CODE 121 12,930	121 13,530								
09-15-95 443.96											
MCDANIEL, JERRY RAY & PEGGY R E 900 TWP RD 274 N KITTS HILL, OHIO 45645 VOL 559 PG 587 PARCEL-ID 12-074-0600.001	17-3-19 SW SW PT 6.24ACS 980	RES USE CODE 500 00	500 980								
MCDANIEL, LARRY JAY & VICKIE J OE 103 BRAMMER DR. COAL GROVE, OHIO 45638 VOL 567 PG 19 PARCEL-ID 12-074-0600.002	17-03-19 SW SW PT 11.86ACRES 1,840	RES USE CODE 500 00	500 1,840								
07-26-95 27.44											
MCDANIEL, JERRY R & PEGGY R 900 TWP RD 274 N KITTS HILL, OHIO 45645 VOL 567 PG 714 PARCEL-ID 12-074-0600.003	17-03-19 SW SW PT 2.21ACRES 1,240	AGR USE CODE 121 00	121 1,240								
MCDANIEL, JERRY R. & PEGGY R. 900 TWP RD 274 N KITTS HILL, OHIO 45645 VOL 463 PG 794	17-03-19 PT SW SW 0000.46A 550	RES USE CODE 510 13,760	510 14,310								

01/03/98

[illegible]

OWNER'S NAME MAILING ADDRESS	DESCRIPTION			TAXES CHARGED	DECEMBER TAXES	PENALTY	JUNE TAXES	PENALTY	TOTAL DELINQUENT	C.D. DATE	MEMO
	LAND	IMPROVEMENTS	TOTAL VALUE								
C. 492 CO RD 182 KITTS HILL, OHIO 45645 VOL 519 PG 158 PARCEL-ID 12-074-1500.000	0000.04A	RES USE CODE 500									
	110	00	110								
SCOTT, DONNA M. 316 CR 182 KITTS HILL, OHIO 45645-0000 VOL 603 PG 38 PARCEL-ID 12-074-1600.000	17-03-19 PT. N1/2 NW 0000.17A	RES USE CODE 500									
	110	00	110								
10-03-95 TRNSF FROM 12-074-1600.000	SCOTT, GEORGE W. & DONNA										
SCOTT, GEORGE W. & DONNA 316 CR 182 KITTS HILL, OHIO 45645-0000 VOL 297 PG 548 PARCEL-ID 12-074-1600.000	17-03-19 PT. N1/2 NW 0000.17A	RES USE CODE 500									
	00	00	00								
10-03-95 TRNSF TO 12-074-1600.000	SCOTT, DONNA M.										
CLEMENT, RALPH R. RT. 1 BOX 598 KITTS HILL, OHIO 45645 VOL 540 PG 331 PARCEL-ID 12-074-1700.000	17-3-19 NE NW & NW NE LESS .41 .59, .20 BAL=21.65ACS	AGR USE CODE 120									
	00	00	00								
02-21-95 TRNSF TO 12-074-1700.000	COCHRAN, JUDY ET-AL										
COCHRAN, JUDY ET-AL 1172 CO RD 182 KITTS HILL, OHIO 45645 VOL 595 PG 438 PARCEL-ID 12-074-1700.000	17-3-19 NE NW & NW NE LESS .41 .59, .20 BAL=21.65ACS	AGR USE CODE 120									
	3,380	1,550	4,930								
02-21-95 TRNSF FROM 12-074-1700.000	CLEMENT, RALPH R.										
CLEMENT, ROBERT B. & CONNIE G RT.1 BOX 599 KITTS HILL, OHIO 45645 VOL 500 PG 542 PARCEL-ID 12-074-1700.001	17-3-19 NE PT NE NW & NW NE 0.41ACS.	RES USE CODE 510									
	700	6,140	6,840								
CLEMENT, PAUL W & PAMELA A RT 1 BOX 600 KITTS HILL, OHIO 45645 VOL 561 PG 523 PARCEL-ID 12-074-1700.002	17-3-19 NE NW & NW NE PT 0.59A CRES	RES USE CODE 500									
	880	00	880								
CLEMENT, GORDON RAY & LINDA S. 1029 CR 182 KITTS HILL, OHIO 45645 VOL 591 PG 635 PARCEL-ID 12-074-1700.003	17-3-19 NE NW & NW NE PT .20AC S	RES USE CODE 500									
	460	00	460								

[illegible]

TAX RATE 37.40
A/R RED FACTOR 11.0116
OTH RED FACTOR 10.3708

LAWRENCE
TAX DISTRICT

GENERAL TAX LIST AND DUPLICATE OF REAL AND PUBLIC UTILITY PROPERTY
COUNTY REAL ESTATE TAXES AND SPECIAL ASSESSMENTS
12-LAWRENCE TWP-ROCK HILL S.D.

01/03/96

TAX YEAR 1995
INTEREST RATE
PAGE NO 1851

OWNER'S NAME MAILING ADDRESS	DESCRIPTION			TAXES CHARGED	DECEMBER TAXES	PENALTY	JUNE TAXES	PENALTY	TOTAL DELINQUENT	C.D. DATE	MEMO
	LAND	IMPROVEMENTS	TOTAL VALUE								
1345 CO RD 182 KITTS HILL, OHIO 45645 PARCEL-ID 12-075-0400.000	0001.88A	RES USE CODE 510									
	1,290	14,930	16,220								
		HOMESITE VALUE LISTED BELOW									
	1,210	14,790	16,000								
08-30-95 225.08											
ROACH, JON D & LINDA J RT 4 BOX 359 IRONTON, OHIO 45638 VOL 574 PG 495 PARCEL-ID 12-075-0500.000	17-03-19 NE COR NW NE LESS 0.30A, 1.00A & 1.96A 0001.96A	RES USE CODE 500									
	1,150	00	1,150								
JOHNSON, WAYLON JAY & KRISTINA LEIGH 64 PVT DR 1810 KITTS HILL, OHIO 45645 VOL 602 PG 454 PARCEL-ID 12-075-0501.000	17-03-19 NE COR NW NE PT 0000.30A	RES USE CODE 500									
	580	00	580								
09-18-95 TRNSF FROM 12-075-0501.000	JENKINS, LINDA HUNT										
JENKINS, LINDA HUNT 1551 ZETTLER RD. COLUMBUS, OHIO 43227 VOL 436 PG 59 PARCEL-ID 12-075-0501.000	17-03-19 NE COR NW NE PT 0000.30A	RES USE CODE 500									
	00	00	00								
09-18-95 TRNSF TO 12-075-0501.000	JOHNSON, WAYLON JAY & KRI										
LAMBERT, DONALD & JEANNINE 2344 CO RD 19 KITTS HILL, OHIO 45645 VOL 443 PG 647 PARCEL-ID 12-075-0502.000	17-03-19 NE COR NW NE PT 0001.00A	RES USE CODE 545									
	1,050	00	1,050								
HUNT, RICHARD L. & BEVERLY A. 1446 CO RD 182 KITTS HILL, OHIO 45645-000 VOL 453 PG 205 PARCEL-ID 12-075-0503.000	17-03-19 PT NE COR NW NE LESS 1.14 ACS 0000.82A	RES USE CODE 500									
	110	00	110								
HUNT, EDWARD R. & LINDA S. 1184 CO RD 182 KITTS HILL, OH. 45645-0000 VOL 453 PG 142 PARCEL-ID 12-075-0504.000	17-03-19 PT NE COR NW NE 0001.14A	RES USE CODE 510									
	00	00	00								
05-08-95 TRNSF TO 12-075-0504.000	MCGRAW, GARY L & MARTHA G										
MCGRAW, GARY L & MARTHA G 1398 CR 182 KITTS HILL, OH. 45645-0000 VOL 597 PG 396 PARCEL-ID 12-075-0504.000	17-03-19 PT NE COR NW NE 0001.14A	RES USE CODE 510									
	1,170	7,550	8,720								
05-08-95 TRNSF FROM 12-075-0504.000	HUNT, EDWARD R. & LINDA S										

TAX RATE 37.40
A/R RED FACTOR 11.0116
OTH RED FACTOR 10.3708

LAWRENCE
TAX DISTRICT

GENERAL TAX LIST AND DUPLICATE OF REAL AND PUBLIC UTILITY PROPERTY
COUNTY REAL ESTATE TAXES AND SPECIAL ASSESSMENTS
12-LAWRENCE TWP-ROCK HILL S.D.

01/03/96

TAX YEAR 1995
INTEREST RATE
PAGE NO 1852

OWNER'S NAME MAILING ADDRESS	DESCRIPTION			TAXES CHARGED	DECEMBER TAXES	PENALTY	JUNE TAXES	PENALTY	TOTAL DELINQUENT	C.D. DATE	MEMO
	LAND	IMPROVEMENTS	TOTAL VALUE								
CANNON, DANIEL J. AND JULIE A. 1366 CO. RD. 182 KITTS HILL, OHIO 45645-0000 VOL 582 PG 773 PARCEL-ID 12-075-0600.000	17-03-19 PT. 0001.20A	RES USE CODE 510									
	1,230	16,300	17,530								
		HOMESITE VALUE LISTED BELOW									
	1,210	16,300	17,510								
ROACH, JON D & LINDA J RT 4 BOX 359 IRONTON, OHIO 45638 VOL 574 PG 495 PARCEL-ID 12-075-0700.000	17-03-19 NE NE 0005.22A	AGR USE CODE 120									
	580	00	580								
COCHRAN, LARRY D. & JUDITH R. 1 BOX 297-B KITTS HILL, OHIO 45645-0000 VOL 457 PG 801 PARCEL-ID 12-075-0800.000	17-03-19 NE PT. SE COR. NW NE 0001.48A	RES USE CODE 510									
	1,100	3,820	4,920								
HENRY, DWIGHT FRANKLIN & LILA LEE RT. 1, BOX 601 KITTS HILL, OHIO 45645 VOL 569 PG 495 PARCEL-ID 12-075-0900.000	17-03-19 PT. SE COR. NW NE 0000.96A	RES USE CODE 510									
	00	00	00								
02-09-95 TRNSF TO 12-075-0900.000	HENRY, DWIGHT FRANKLIN										
NORWEST FINANCIAL KY 1 341 14 TH ST ASHLAND, KY 41101 VOL 595 PG 245, 249 PARCEL-ID 12-075-0900.000	17-03-19 PT. SE COR. NW NE 0000.96A	RES USE CODE 510									
	00	00	00								
02-09-95 TRNSF FROM 12-075-0900.000	HENRY, DWIGHT FRANKLIN										
10-18-95 TRNSF TO 12-075-0900.000	AYERS, JEFFREY H. & LISA										
AYERS, JEFFREY H. & LISA A. 201 DELORES AVE SOUTH POINT, OHIO 45680 VOL 603 PG 421 PARCEL-ID 12-075-0900.000	17-03-19 PT. SE COR. NW NE 0000.96A	RES USE CODE 510									
	1,110	10,890	12,000								
10-18-95 TRNSF FROM 12-075-0900.000	NORWEST FINANCIAL KY 1										
10-20-95 1207.73											
HENRY, DWIGHT FRANKLIN RT. 1, BOX 601 KITTS HILL, OHIO 45645 VOL 569 PG 495 PARCEL-ID 12-075-0900.000	17-03-19 PT. SE COR. NW NE 0000.96A	RES USE CODE 510									
	00	00	00								
02-09-95 TRNSF FROM 12-075-0900.000	HENRY, DWIGHT FRANKLIN &										
02-09-95 TRNSF TO 12-075-0900.000	LILA LEE										
	NORWEST FINANCIAL KY 1										
ROWE, JAMES F. & ELEANOR R.	17-03-19 SE COR. NW NE										

Paul Jr + Janice Sammons -
Eleanor R. Rowe

12-075-1000

TAX RATE 37.40
A/R RED FACTOR 11.0116
OTH RED FACTOR 10.3708

LAWRENCE
TAX DISTRICT

GENERAL TAX LIST AND DUPLICATE OF REAL AND PUBLIC UTILITY PROPERTY
COUNTY REAL ESTATE TAXES AND SPECIAL ASSESSMENTS
12-LAWRENCE TWP-ROCK HILL S.D.

01/03/96

TAX YEAR 1995
INTEREST RATE
PAGE NO 1853

OWNER'S NAME MAILING ADDRESS	DESCRIPTION			TAXES CHARGED	DECEMBER TAXES	PENALTY	JUNE TAXES	PENALTY	TOTAL DELINQUENT	C.D. DATE	MEMO
	LAND	IMPROVEMENTS	TOTAL VALUE								
986 CO RD 182 KITTS HILL, OHIO 45645-9728 VOL 412 PG 572 PARCEL-ID 12-075-1000.000	0004.30A AUV 110	AGR USE CODE 00	121 110								
MEEKS, SUSAN E. 1236 COUNTY RD. 182 KITTS HILL, OHIO 45645 VOL 578 PG 706 PARCEL-ID 12-075-1100.000	17-03-19 N END NE NE 0000.57A	RES USE CODE 00	500 170								
MEEKS, RONALD R. & LINDA 1236 COUNTY RD. 182 KITTS HILL, OHIO 45645-0000 VOL 379 PG 530 PARCEL-ID 12-075-1101.000	17-03-19 PT N END NE NE 0004.43A	RES USE CODE 00	500 470								
ROACH, JON D & LINDA J RT 4 BOX 359 IRONTON, OHIO 45638 VOL 574 PG 495 PARCEL-ID 12-075-1200.000	17-03-19 NE NE LESS 7.23ACS 0019.77A	AGR USE CODE 00	120 2,180								
HUNT, LINDA & EDWARD 1184 CO RD 182 KITTS HILL, OH. 45645-0000 VOL 438 PG 3 PARCEL-ID 12-075-1201.000	17-03-19 PT NE NE 0007.23A	RES USE CODE 00	510 24,500 19,110								
ROACH, JON D & LINDA J RT 4 BOX 359 IRONTON, OHIO 45638 VOL 574 PG 495 PARCEL-ID 12-075-1300.000	17-03-19 NW COR. NW NE 0006.00A	AGR USE CODE 00	120 660								
COCHRAN, RICKY LEE RT. 4, BOX 306 IRONTON, OHIO 45638-0000 VOL 574 PG 582 PARCEL-ID 12-075-1400.000	17-03-19 SE COR. NE NE 0002.00A	RES USE CODE 00	500 210								
STAPLETON, SHERIDAN C/O STAPLETON WILLIS RT. 1 IRONTON, OHIO VOL 137 PG 166 PARCEL-ID 12-075-1500.000	17-03-19 PT. NE COR. NE NE 0002.00A	RES USE CODE 00	500 210								
COCHRAN, JUDY ET-AL 1172 CO RD 182 KITTS HILL OHIO 45645 VOL 595 PG 438 PARCEL-ID 12-075-1600.000	17-3-19 PG S 1/2 NE LESS .59A BAL=2.38ACS	AGR USE CODE 00	120 2,900 1,100								
02-21-95 TRNSF FROM 12-075-1600.000 CLEMENT, RALPH R. RT. 1 BOX 598	CLEMENT, RALPH R. BAL=2.38ACS										

TAX RATE 37.40
A/R RED FACTOR 11.0116
OTH RED FACTOR 10.3708

LAWRENCE
TAX DISTRICT

GENERAL TAX LIST AND DUPLICATE OF REAL AND PUBLIC UTILITY PROPERTY
COUNTY REAL ESTATE TAXES AND SPECIAL ASSESSMENTS
12-LAWRENCE TWP-ROCK HILL S.D.

01/03/96

TAX YEAR 1995
INTEREST RATE
PAGE NO 1854

OWNER'S NAME MAILING ADDRESS	DESCRIPTION			TAXES CHARGED	DECEMBER TAXES	PENALTY	JUNE TAXES	PENALTY	TOTAL DELINQUENT	C.D. DATE	MEMO
	LAND	IMPROVEMENTS	TOTAL VALUE								
KITTS HILL OHIO 45645 VOL 540 PG 331 PARCEL-ID 12-075-1600.000		AGR USE CODE 00	120 00								
02-21-95 TRNSF TO 12-075-1600.000 COCHRAN, JUDY ET-AL											
CLEMENT, GORDAN RAY & LINDA S. 1029 CR 182 KITTS HILL, OHIO 45645 VOL 591 PG 635 PARCEL-ID 12-075-1600.001	17-3-19 PT S1/2 NE PT .59ACS 0000.42A	RES USE CODE 00	510 6,260								
CLEMENT, RALPH E. & DIANNE 1007 COUNTY RD. 182 KITTS HILL, OHIO 45645 VOL 496 PG 722 PARCEL-ID 12-075-1700.000	17-03-19 PT. 0000.42A	RES USE CODE 00	510 11,720 11,720								
CLEMENT, RALPH E. 1007 COUNTY RD. 182 KITTS HILL, OHIO 45645 VOL 496 PG 279 PARCEL-ID 12-075-1800.000	17-03-19 SE COR OF NW COR. OF SW NE 0001.00A	RES USE CODE 00	500 110								
SPEARS, SHARON K 905 CO RD 182 KITTS HILL, OHIO 45645-0000 VOL 601 PG 176 PARCEL-ID 12-076-0100.000	17-03-19 PT. SW NE N OF RD. 0001.74A	RES USE CODE 00	510 10,970 10,890								
08-08-95 TRNSF FROM 12-076-0100.000 SANDERS, CHRISTOPHER A. RT 1 BOX 593 KITTS HILL, OHIO 45645-0000 VOL 566 PG 711 PARCEL-ID 12-076-0100.000	17-03-19 PT. SW NE N OF RD. 0001.74A	RES USE CODE 00	510 00								
12-07-94 TRNSF TO 12-076-0100.000 SPEARS, SHARON K. & GARY											
SPEARS, SHARON K. & GARY R. BOX 905 COUNTY RD 182 KITTS HILL, OHIO 45645-0000 VOL 594 PG 61 PARCEL-ID 12-076-0100.000	17-03-19 PT. SW NE N OF RD. 0001.74A	RES USE CODE 00	510 00								
12-07-94 TRNSF FROM 12-076-0100.000 08-08-95 TRNSF TO 12-076-0100.000	SANDERS, CHRISTOPHER A. SPEARS, SHARON K										
BALL, PAUL G. & RUTH 928 CO RD 182 KITTS HILL, OHIO 45645-9722 VOL 558 PG 379 PARCEL-ID 12-076-0200.000	17-3-19 PT S 1/2 NE LESS 1.43 & 0.04AC BAL= 3.42 0000.00A	RES USE CODE 00	500 360								

LAWRENCE
TAX DISTRICT

GENERAL TAX LIST AND DUPLICATE OF REAL AND PUBLIC UTILITY PROPERTY
COUNTY REAL ESTATE TAXES AND SPECIAL ASSESSMENTS
12-LAWRENCE TWP-ROCK HILL S.D. 01

TAX YEAR 1995
INTEREST RATE
PAGE NO 1355

01/03/96

[illegible]

Paul H. & Julie Sammons -

Eleanor R. Rowe-

TAX RATE 37.40
A/R RED FACTOR 11.0116
OTH RED FACTOR 10.3708

LAWRENCE
TAX DISTRICT

GENERAL TAX LIST AND DUPLICATE OF REAL AND PUBLIC UTILITY PROPERTY
COUNTY REAL ESTATE TAXES AND SPECIAL ASSESSMENTS
LAWRENCE TWP-ROCK HILL S.D. 01/

TAX YEAR 1995
INTEREST RATE
PAGE NO 1856

01/03/96

[illegible]

TAX RATE 37.40
A/R RED FACTOR 11.0116
OTH RED FACTOR 10.3708

LAWRENCE
TAX DISTRICT 12-LAWRENCE TWP-ROCK HILL S.D.
GENERAL TAX LIST AND DUPLICATE OF REAL AND PUBLIC UTILITY PROPERTY
COUNTY REAL ESTATE TAXES AND SPECIAL ASSESSMENTS

TAX YEAR 1995
INTEREST RATE
PAGE NO 1857

01/03/96

OWNER'S NAME MAILING ADDRESS	DESCRIPTION			TAXES CHARGED	DECEMBER TAXES	PENALTY	JUNE TAXES	PENALTY	TOTAL DELINQUENT	C.D. DATE	MEMO
	LAND	IMPROVEMENTS	TOTAL VALUE								
VOL 558 PG 379 PARCEL-ID 12-076-0900.000	1,210	13,790	15,000								
	HOMESITE VALUE LISTED BELOW										
	1,160	12,850	14,010								
SANDERS, CHRISTOPHER A. & ELSIE N. RT 1 BOX 564 KITTS HILL, OHIO 45645 VOL 575 PG 45 & 216 PARCEL-ID 12-076-0900.001	17-3-19 PT W END SW NE PT 0.52 AC	RES USE CODE 545									
	550	440	990								
DALTON, PEARL 122 PRIVATE RD 852 KITTS HILL, OHIO 45645-9728 VOL 584 PG 512 PARCEL-ID 12-076-1000.000	17-03-19 PT. SW NE 0000.05A	RES USE CODE 500									
	110	00	110								
HUNT, LINDA & EDWARD 1184 CO RD 182 KITTS HILL, OHIO 45645-000 VOL 438 PG 3 PARCEL-ID 12-076-1100.000	17-03-19 NE PT S 1/2 NE LESS 0.53A & 23.73A 0001.74A	RES USE CODE 500									
	180	00	180								
LAMBERT, CHARLES L. & RUTH E. 602 PRIVATE RD 852 KITTS HILL, OHIO 45645-0000 VOL 405 PG 141 PARCEL-ID 12-076-1101.000	17-03-19 NE PT S 1/2 NE 0000.53A	RES USE CODE 500									
	160	00	160								
LAWSON, FRANKLIN D AND PAMELA S 3401 13TH STREET ASHLAND, KENTUCKY 41101 PARCEL-ID 12-076-1102.000	17-03-19 NE PT S 1/2 NE PT 0023.73A	AGR USE CODE 120									
	3,240	1,570	4,810								
MANN, JAMES D. JR. & EARSIE 431 TOWNSHIP RD 274N KITTS HILL, OHIO 45645 PARCEL-ID 12-076-1200.000	17-03-19 PT. N1/2 S1/2 SEC. 0005.70A	AGR USE CODE 120									
	760	00	760								
KINGERY, GARY & JOYCE RT 1 P.O. BOX 70 KITTS HILL, OHIO 45645-000 VOL 337 PG 648 PARCEL-ID 12-076-1300.000	17-03-19 PT N1/2 S1/2 SEC LESS 145.12 & 2.56A BAL=24.22ACRES AGR USE CODE 121										
	2,230	00	2,230								
BOKOVITZ, JOSEPH P. & BARBARA J. WILDER 184 PRIVATE RD 852 KITTS HILL, OHIO 45645 VOL 554 PG 83 PARCEL-ID 12-076-1300.001	17-03-19 PT N1/2 S1/2 SEC PT 2 .56ACRES RES USE CODE 500										
	AUV 60	00	60								
LAMBERT, ROBERT & JUANITA 110 EAST ELM ST. ALBION, MI. 49224 VOL 401 PG 630 PARCEL-ID 12-076-1400.000	17-03-19 PT. N1/2 S1/2 SEC. PT NE SE 0001.44A	RES USE CODE 510									
	920	3,230	4,150								

TAX RATE 37.40
A/R RED FACTOR 11.0116
OTH RED FACTOR 10.3708

LAWRENCE
TAX DISTRICT 12-LAWRENCE TWP-ROCK HILL S.D.
GENERAL TAX LIST AND DUPLICATE OF REAL AND PUBLIC UTILITY PROPERTY
COUNTY REAL ESTATE TAXES AND SPECIAL ASSESSMENTS

TAX YEAR 1995
INTEREST RATE
PAGE NO 1858

01/03/96

OWNER'S NAME MAILING ADDRESS	DESCRIPTION			TAXES CHARGED	DECEMBER TAXES	PENALTY	JUNE TAXES	PENALTY	TOTAL DELINQUENT	C.D. DATE	MEMO
	LAND	IMPROVEMENTS	TOTAL VALUE								
BARNART, JAKE & MARGARET PRIVATE RD 384 COUNTY RD 182 KITTS HILL, OHIO 45645 VOL 195 PG 523 PARCEL-ID 12-076-1500.000	17-03-19 PT N1/2 S1/2 SEC LESS 2.51, 0.04 & 0.46 BAL=0.39ACRE RES USE CODE 510										
	570	4,850	5,420								
	HOMESITE VALUE LISTED BELOW										
	570	4,460	5,030								
LAMBERT, CHARLES L & RUTH E 602 PRIVATE RD 852 KITTS HILL, OHIO 45645 VOL 537 PG 679 PARCEL-ID 12-076-1500.001	17-3-19 PT N1/2 S 1/2 SEC PT 2 .51 ACRES RES USE CODE 599										
	260	130	390								
LAMBERT, CHARLES L & RUTH E 602 PRIVATE RD 852 KITTS HILL, OHIO 45680 VOL 572 PG 801 PARCEL-ID 12-076-1500.002	17-03-19 PT N1/2 S1/2 SEC PT 0 .04ACRES RES USE CODE 500										
	10	00	10								
DANIELS, BRENDA SUE CARPENTER RT 1 BOX 165 IRONTON, OHIO 45638 VOL 581 PG 598 PARCEL-ID 12-076-1500.003	17-03-19 PT N1/2 S1/2 SEC PT 0 .46ACRES RES USE CODE 500										
	620	00	620								
JENKINS, DAVID R. & MARY ELLEN KELLY P.O. BOX 858 IRONTON, OHIO 45638 VOL 554 PG 713 PARCEL-ID 12-076-1600.000	17-03-19 PT. N 1/2 S 1/2 SEC. LESS 58.33 = 4.13 ACRES AGR USE CODE 121										
	AUV 100	00	100								
MAYNARD, LEON 5260 WINCHESTER ASHLAND KY 41101 VOL 583 PG 18 PARCEL-ID 12-076-1600.001	17-3-19 PT N1/2 S 1/2 LE 8.14, 1.24, 5.30, 13.18, BAL=29.36ACS AGR USE CODE 120										
	2,590	00	2,590								
09-12-95 SPLIT FROM 12-076-1600.001	MAYNARD, LEON										
MAYNARD, LEON 5260 WINCHESTER ASHLAND KY 41101 VOL 583 PG 18 PARCEL-ID 12-076-1600.001	17-3-19 PT N1/2 S1/2 LE 8.14, 1.24, 5.30, 11.11 BAL=42.54ACRES AGR USE CODE 120										
	00	00	00								
07-27-95 SPLIT FROM 12-076-1600.001	MAYNARD, LEON										
09-12-95 SPLIT TO 12-076-1600.001	MAYNARD, LEON										
09-12-95 SPLIT TO 12-076-1600.013	VANHORN, JAMES MICHAEL &										
MAYNARD, LEON 5260 WINCHESTER ASHLAND KY 41101 VOL 583 PG 18	17-3-19 PT N 1/2 S 1/2 LE 8.14, 1.24, 5.30, BAL=43.65ACS AGR USE CODE 120										

177 1600.014 Bal=28.59 Acres
John C. Bruckles -
also typed 274N
KITTS Hill
us 445
J. name & Linda Vallance
10/96
1600.015
Bal 28.58

TAX YEAR 1995
INTEREST RATE
PAGE NO 1859

[illegible]

TAX YEAR 1995
INTEREST RATE
PAGE NO 1860

[illegible]

OWNER'S NAME MAILING ADDRESS	DESCRIPTION			TAXES CHARGED	DECEMBER TAXES	PENALTY	JUNE TAXES	PENALTY	TOTAL DELINQUENT	C.D. DATE	MEMO
	LAND	IMPROVEMENTS	TOTAL VALUE								
JENKINS, MARY ELLEN 121 PRIVATE ROAD 5322 STATE ROUTE 141 IRONTON, OHIO 45638-8755 VOL 388 PG 96 PARCEL-ID 12-076-1601.000	17-03-19 NE PT LESS 5.03 BAL = 3.58 ACRES	AGR USE CODE	120								
	320	00	320								
HOWARD, JOHN C. & KATHERINE J. 492 CR-182 KITTS HILL, OHIO 45645 VOL 577 PG 664 PARCEL-ID 12-076-1601.001	17-03-19 PT NE PT LESS 4.73ACR ES BAL=0.30ACRES	AGR USE CODE	120								
	220	00	220								
GIBSON, BOB G 3957 JACKSON PIKE GROVE CITY, OHIO 43123 VOL 580 PG 601 PARCEL-ID 12-076-1601.002	17-03-19 PT NE PT 4.73ACRES	AGR USE CODE	120								
	1,060	00	1,060								
MAYNARD, LEON 5260 WINCHESTER AVE. ASHLAND, KY. 41101 VOL 544 PG 414 PARCEL-ID 12-076-1700.000	17-3-19 40 RT OF WAY LESS .17, .13 BAL=1.10ACS	AGR USE CODE	120	0.53/AC	1700.00\$	Bal \$17.					
	750	2,090	2,840	<i>Jimme & Linda Vallance —</i>							
BROWN, WILLIAM D. & LISA A. 96 TOWNSHIP RD. 274 N KITTS HILL, OHIO 45645 VOL 560 PG 300 PARCEL-ID 12-076-1700.001	17-03-19 40 RT OF WAY PT BAL 0 .01ACS	RES USE CODE	500								
	110	00	110								
VANHORN, JAMES M. & ROBIN D. 206 TPWNSHIP RD. 274 N KITTS HILL, OHIO 45645 VOL 558 PG 170 PARCEL-ID 12-076-1700.002	17-3-19 40 RT OF WAY PT LESS 0 .01 BAL=0.16ACRES	RES USE CODE	500								
	00	00	00								
07-25-95 SPLIT FROM 12-076-1700.002 D. 09-01-95 TRNSF TO 12-076-1700.002	VANHORN, JAMES M. & ROBIN FLEEMAN, RICHARD P & KELL										
VANHORN, JAMES M. & ROBIN D. 206 TPWNSHIP RD. 274 N KITTS HILL, OHIO 45645 VOL 558 PG 170 PARCEL-ID 12-076-1700.002	17-3-19 40 RT OF WAY PT. 0.17A C	RES USE CODE	510								
	00	00	00								
07-25-95 SPLIT TO 12-076-1700.002 D. 07-25-95 SPLIT TO 12-076-1700.004	VANHORN, JAMES M. & ROBIN HOLLIDAY, SHAWN										
FLEEMAN, RICHARD P & KELLI A 206 TPWNSHIP RD. 274 N KITTS HILL, OHIO 45645 VOL 558 PG 170 PARCEL-ID 12-076-1700.002	17-3-19 40 RT OF WAY PT LESS 0 .01 BAL=0.16ACRES	RES USE CODE	500								
	270	00	270								

[illegible]

OWNER'S NAME MAILING ADDRESS	DESCRIPTION			TAXES CHARGED	DECEMBER TAXES	PENALTY	JUNE TAXES	PENALTY	TOTAL DELINQUENT	C.D. DATE	MEMO
	LAND	IMPROVEMENTS	TOTAL VALUE								
32 PVT RD 3467 ST RT 243 IRONTON, OHIO 45638 VOL 601 PG 18 PARCEL-ID 12-077-0200.000	0000.55A	RES USE CODE 500	520	00	520						
08-02-95 TRNSF FROM 12-077-0200.000	HUNLEY, LULA										
HUNLEY, LULA RT. 1 BOX 288A KITTS HILL, OH. 45645 VOL 517 PG 114 PARCEL-ID 12-077-0200.000	17-03-19 PT. 0000.55A	RES USE CODE 500	00	00	00						
08-02-95 TRNSF TO 12-077-0200.000	BOWMAN, MARY M										
ROBINSON, RICKY D. 222 PRIVATE RD. 182 KITTS HILL, OHIO 45645 PARCEL-ID 12-077-0300.000	17-03-19 PT. 0000.01A	RES USE CODE 500	110	00	110						
DALTON, PEARL 122 PRIVATE RT 852 KITTS HILL, OHIO 45645-9728 VOL 584 PG 512 PARCEL-ID 12-077-0400.000	17-03-19 PT. NW SE & PT. SW NE 0001.11A	RES USE CODE 500	210	00	210						
DELAUNDER, NORMA 505 MARION PIKE COAL GROVE, OHIO 45638 VOL 591 PG 643 PARCEL-ID 12-077-0500.000	17-03-19 PT. NW SE & NE SW 0003.15A	RES USE CODE 510	1,210	9,100	10,310						
BOKOVITZ, JOSEPH P. & BARBARA J. WILDER 184 PRIVATE RD 852 KITTS HILL, OHIO 45645 VOL 554 PG 83 PARCEL-ID 12-077-0600.000	17-3-19 E PT NE SW & W PT NW S E 31.59AC	AGR USE CODE 111	1,620	9,330	10,950						
BOOTH, GLENN & PENNY J. RT 4 BOX 291 IRONTON, OHIO 45638 VOL 514 PG 378 PARCEL-ID 12-077-0700.000	17-03-19 S1/2 SE LESS 69.71A. 0016.29A	AGR USE CODE 120	2,420	3,260	5,680						
LAMBERT, CHARLES L. & RUTH E. C/O CHARLES & RUTH LAMBERT 602 PVT RD 852 KITTS HILL, OHIO 45645 VOL 319 PG 220 PARCEL-ID 12-077-0800.000	17-03-19 PT. E PT. NE SE 0001.00A	RES USE CODE 510	1,010	17,650	18,660						
LAMBERT, ROBERT & JUANITA 110 E ELM ST. ALBION, MI. 49224 VOL 429 PG 342 PARCEL-ID 12-077-0900.000	17-03-19 E PT. NE SE 0023.46A	AGR USE CODE 120	570	300	870						

[illegible]

LAWRENCE
TAX DISTRICT

GENERAL TAX LIST AND DUPLICATE OF REAL AND PUBLIC UTILITY PROPERTY
COUNTY REAL ESTATE TAXES AND SPECIAL ASSESSMENTS

TAX YEAR 1995
INTEREST RATE
PAGE NO 1867

[illegible]

TAX RATE 37.40
A/R RED FACTOR 11.0116
OTH RED FACTOR 10.3708

LAWRENCE
TAX DISTRICT

GENERAL TAX LIST AND DUPLICATE OF REAL AND PUBLIC UTILITY PROPERTY
COUNTY REAL ESTATE TAXES AND SPECIAL ASSESSMENTS

TAX YEAR 1995
INTEREST RATE
PAGE NO 1868

[illegible]

TAX RATE 37.40
A/R RED FACTOR 11.0116
OTH RED FACTOR 10.3708

LAWRENCE
TAX DISTRICT 12-LAWRENCE TWP-ROCK HILL S.D.

GENERAL TAX LIST AND DUPLICATE OF REAL AND PUBLIC UTILITY PROPERTY
COUNTY REAL ESTATE TAXES AND SPECIAL ASSESSMENTS

TAX YEAR 1995
INTEREST RATE
PAGE NO 1869
01/03/96

OWNER'S NAME MAILING ADDRESS	DESCRIPTION			TAXES CHARGED	DECEMBER TAXES	PENALTY	JUNE TAXES	PENALTY	TOTAL DELINQUENT	C.D. DATE	MEMO
	LAND	IMPROVEMENTS	TOTAL VALUE								
IRONTON, OHIO 45638 VOL 552 PG 296 PARCEL-ID 12-079-0400.000	160	00	160	AGR USE CODE 120							
HANKINS, BRIAN K & MELISSA J 1020 TWP RD 145 IRONTON, OHIO 45638 VOL 581 PG 677 PARCEL-ID 12-079-0400.001	20	00	20	14-03-20 NE COR W1/2 SW PT 0.2 0ACRES RES USE CODE 500							
HACKWORTH, DAVID RICK RT 4 IRONTON, OHIO 45638 VOL 527 PG 143 PARCEL-ID 12-079-0500.000	2,940	3,890	6,830	17-03-20 PT W 1/2 SW 16.82 ACR ES AGR USE CODE 120 HOMESITE VALUE LISTED BELOW 920 1,020 1,940							
HACKWORTH, HENRY F JR P.O. BOX 1817 CHILLICOTHE, OH 45601 VOL 527 PG 143 PARCEL-ID 12-079-0500.001	2,030	00	2,030	17-3-20 W PT 15.91 ACS AGR USE CODE 120							
ROBERTS, RONALD & NORMA 863 TWP RD 145 IRONTON, OHIO 45638-0000 VOL 390 PG 212 PARCEL-ID 12-079-0600.000	2,140	12,890	15,030	17-03-20 PT. W1/2 SW 0012.27A AGR USE CODE 121 HOMESITE VALUE LISTED BELOW 740 8,520 9,260							
HACKWORTH, DAVID RICK RT 4 BOX 296 IRONTON, OHIO 45638 VOL 527 PG 143 PARCEL-ID 12-079-0700.000	2,280	3,380	5,660	17-03-20 SW PT. W1/2 SW 0015.00A AGR USE CODE 121							
WEBB, HOMER & WILMA FAYE 987 TWP RD 145 IRONTON, OHIO 45638-0000 VOL 226 PG 9 PARCEL-ID 12-079-0800.000	2,000	8,930	10,930	17-03-20 PT. W1/2 SW 0020.00A COM USE CODE 499							
WEBB, THOMAS C. & MARY P. RT. 4 BOX 309 IRONTON, OHIO 45638 VOL 364 PG 93 PARCEL-ID 12-079-0900.000	60	00	60	17-03-20 NE COR. W1/2 SW 0002.50A AGR USE CODE 120 AUV							
HUFF, CLARENCE & CAROL 572 TWP RD 145 IRONTON, OHIO 45638 VOL 525 PG 586 PARCEL-ID 12-079-1000.000	2,320	8,210	10,530	17-03-20 E1/2 SW LESS 32ACRES 59.97ACRES AGR USE CODE 120 AUV HOMESITE VALUE LISTED BELOW 920 3,450 4,370							
ROBERTS, RONALD L. & NORMA J. 863 TWP RD 163 IRONTON, OHIO 45638				17-03-20 N PT E 1/2 SW PT LESS .01A BAL=15.39ACS AGR USE CODE 120							

TAX RATE 37.40
A/R RED FACTOR 11.0116
OTH RED FACTOR 10.3708

LAWRENCE
TAX DISTRICT 12-LAWRENCE TWP-ROCK HILL S.D.

GENERAL TAX LIST AND DUPLICATE OF REAL AND PUBLIC UTILITY PROPERTY
COUNTY REAL ESTATE TAXES AND SPECIAL ASSESSMENTS

TAX YEAR 1995
INTEREST RATE
PAGE NO 1870
01/03/96

OWNER'S NAME MAILING ADDRESS	DESCRIPTION			TAXES CHARGED	DECEMBER TAXES	PENALTY	JUNE TAXES	PENALTY	TOTAL DELINQUENT	C.D. DATE	MEMO
	LAND	IMPROVEMENTS	TOTAL VALUE								
VOL 552 PG 296 PARCEL-ID 12-079-1100.000	1,360	00	1,360								
HANKINS, BRIAN K & MELISSA J 1020 TWP RD 145 IRONTON, OHIO 45638 VOL 581 PG 677 PARCEL-ID 12-079-1100.001	20	00	20	17-3-20 N PT E 1/2 SW PT. .01 ACS RES USE CODE 500							
DICKESS, ORA JEAN 170 TWP RD 145 IRONTON, OHIO 45638 VOL 592 PG 784 PARCEL-ID 12-079-1200.000	00	00	00	17-03-20 CEN W SIDE E1/2 SW LESS 0.38A 0006.62A RES USE CODE 510							
11-14-95 TRNSF TO 12-079-1200.000 DICKESS, ORA JEAN											
DICKESS, ORA JEAN 170 TWP RD 145 IRONTON, OHIO 45638 VOL 604 PG 227 PARCEL-ID 12-079-1200.000	1,420	10,150	11,570	17-03-20 CEN W SIDE E1/2 SW LESS 0.38A 0006.62A RES USE CODE 510 HOMESITE VALUE LISTED BELOW 770 8,690 9,460							
11-14-95 TRNSF FROM 12-079-1200.000 DICKESS, ORA JEAN											
DENNIN, NORMA JEWEL RT.4 BOX 299 IRONTON, OHIO 45638 VOL 458 PG 366 PARCEL-ID 12-079-1201.000	450	2,440	2,890	17-03-20 CEN W SIDE E 1/2 SW PT 0000.38A RES USE CODE 510							
ROBERTS, RONALD L. & NORMA J. 863 TWP RD 145 IRONTON, OHIO 45638 VOL 552 PG 296 PARCEL-ID 12-079-1300.000	880	00	880	17-03-20 N PT. E1/2 SW 0010.00A AGR USE CODE 120							
CLAY, LARRY E. & SHIRLEY A. 7481 S. OLD STATE RD. WESTERVILLE, OHIO 43081 VOL 485 PG 30 PARCEL-ID 12-079-1500.000	9,140	12,960	22,100	17-03-21 W PT. NW NE OF NED'S FORK RD. 0072.08A AGR USE CODE 121 HOMESITE VALUE LISTED BELOW 920 11,350 12,270							
TACKETT, ROY E. & KATHY L. RT 1 BOX 28 KITTS HILL, OHIO 45645 VOL 557 PG 220 PARCEL-ID 12-079-1501.000	970	3,010	3,980	17-03-21 W PT NW NE OF NEDS FORK RD PT PT W PT 0001.92A RES USE CODE 545 HOMESITE VALUE LISTED BELOW 880 2,280 3,160							Christopher Adams
KITCHEN, JUDITH E. 2595 CO. RD. 53 KITTS HILL, OHIO 45645				17-03-20 E SIDE W1/2 SE 0056.00A AGR USE CODE 120 AUV							

[illegible][illegible]

OWNER'S NAME MAILING ADDRESS	DESCRIPTION			TAXES CHARGED	DECEMBER TAXES	PENALTY	JUNE TAXES	PENALTY	TOTAL DELINQUENT	C.D. DATE	MEMO
	LAND	IMPROVEMENTS	TOTAL VALUE								
CE 3645 CO RD 6 KITTS HILL, OHIO 45645 VOL 560 PG 32 PARCEL-ID 12-080-0800.000	0022.35A AUV 550	AGR USE CODE 121 00	550								
GILTON, MINA LIFE ESTATE 1166 COUNTY ROAD 53 KITTS HILL, OHIO 45645 VOL 570 PG 514 PARCEL-ID 12-080-0900.000	17-03-21 PT. N PT. NW SW & N P TSE SW 0011.50A	RES USE CODE 510	510								
	2,180 9,880 12,060 HOMESITE VALUE LISTED BELOW 960 9,520 10,480										
GILTON, MINA LIFE ESTATE 1166 COUNTY ROAD 53 KITTS HILL, OHIO 45645 VOL 570 PG 514 PARCEL-ID 12-080-0901.000	17-03-21 PT N PT NW SW & N PT SE SW 0000.50A	RES USE CODE 500	500								
	110 00 110										
SHAPERIO, CINDY L. 1417 CO. RD. 54 KITTS HILL, OHIO 45645 VOL 591 PG 735 PARCEL-ID 12-080-1000.000	17-03-21 S PT 0033.30A AUV 2,090	AGR USE CODE 121 2,300	4,390								
MARCUM, POLLICE P.O. BOX 67 KITTS HILL, OHIO 45645 VOL 559 PG 136 PARCEL-ID 12-080-1001.000	-00-00 N PT NE NW 0012.70A	RES USE CODE 545	545								
	2,260 2,660 4,920										
SHAPERIO, CINDY L. 1417 CO. RD. 54 KITTS HILL, OHIO 45645 VOL 591 PG 735 PARCEL-ID 12-080-1100.000	17-03-21 W PT. NW NE 0005.00A AUV 120	AGR USE CODE 121 00	120								
CARPENTER, RANDY & DIEDRE 620 MUNCY ST ASHLAND, KY 41102 VOL 571 PG 621 PARCEL-ID 12-080-1200.000	17-03-21 W PT. NW NE 0009.00A	AGR USE CODE 120	120								
	1,630 00 1,630										
SHARON SILICA CO. AN OHIO CORP C/O CAMBRIA PRODUCTS CO. 225 S. FRONT ST. OAK HILL, OHIO 45656-0000 PARCEL-ID 12-081-0100.000	17-03-04 MINERAL RIGHTS N1/2 NE 0086.00A	MIN USE CODE 260	260								
	300 00 300										
SHARON SILICA CO. AN OHIO CORP C/O CAMBRIA PRODUCTS CO. 225 S. FRONT ST. OAK HILL, OHIO 45656 PARCEL-ID 12-081-0200.000	17-3-4 MINERAL NE NW LESS 28.3 3 IRON ORE ONLY BAL = 43.00 AC RES	MIN USE CODE 260	260								
	150 00 150										
UNITED STATES OF AMERICA 811 CONSTITUTION AVE BEDFORD, IN 47421	17-03-04 IRON ORE RIGHTS ONLY PT NE NW PT 28.33 ACRES	EXM USE CODE 600	600								

[illegible]

OWNER'S NAME MAILING ADDRESS	DESCRIPTION			TAXES CHARGED	DECEMBER TAXES	PENALTY	JUNE TAXES	PENALTY	TOTAL DELINQUENT	C.D. DATE	MEMO
	LAND	IMPROVEMENTS	TOTAL VALUE								
225 S. FRONT ST. OAK HILL, OHIO 45656-0000 PARCEL-ID 12-081-0700.000	0042.50A	MIN USE CODE	260								
	150	00	150								
SHARON SILICA CO. AN OHIO CORP C/O CAMBRIA PRODUCTS CO.	SE NE					/					
225 S. FRONT ST. OAK HILL, OHIO 45656-0000 PARCEL-ID 12-081-0800.000	0043.00A	MIN USE CODE	260								
	150	00	150								
SHARON SILICA CO. AN OHIO CORP C/O CAMBRIA PRODUCTS CO.	NE SE					/					
225 S. FRONT ST. OAK HILL, OHIO 45656-0000 PARCEL-ID 12-081-0900.000	0043.00A	MIN USE CODE	260								
	150	00	150								
SHARON SILICA CO. AN OHIO CORP C/O CAMBRIA PRODUCTS CO.	SW SE					/					
225 S. FRONT ST. OAK HILL, OHIO 45656-0000 PARCEL-ID 12-081-1000.000	0043.00A	MIN USE CODE	260								
	150	00	150								
SHARON SILICA CO. AN OHIO CORP C/O CAMBRIA PRODUCTS CO.	SE NW					/					
225 S. FRONT ST. OAK HILL, OHIO 45656-0000 PARCEL-ID 12-081-1100.000	0043.00A	MIN USE CODE	260								
	150	00	150								
SHARON SILICA CO. AN OHIO CORP C/O CAMBRIA PRODUCTS CO.	N1/2 NW					/					
225 S. FRONT ST. OAK HILL, OHIO 45656-0000 PARCEL-ID 12-081-1200.000	0086.00A	MIN USE CODE	260								
	300	00	300								
HOFFMAN, H. ROWE 5055 MADISON RD. CINCINNATI, OHIO PARCEL-ID 12-081-1210.000	PT SW ALL MINERALS 0056.05A	MIN USE CODE	260			/					
	5,890	00	5,890								
HOFFMAN, H. ROWE 5055 MADISON RD. CINCINNATI, OHIO PARCEL-ID 12-081-1211.000	PT SW MINERAL RIGHTS 0087.19A	MIN USE CODE	260			/					
	300	00	300								
HOFFMAN, H. ROWE 5055 MADISON RD. CINCINNATI, OHIO PARCEL-ID 12-081-1212.000	SE COR. SE SW MINERAL RIGHTS 0001.25A	MIN USE CODE	260			/					
	130	00	130								
SHARON SILICA CO. AN OHIO CORP C/O CAMBRIA PRODUCTS CO.	N1/2 NW					/					

OWNER'S NAME MAILING ADDRESS	DESCRIPTION			TAXES CHARGED	DECEMBER TAXES	PENALTY	JUNE TAXES	PENALTY	TOTAL DELINQUENT	C.D. DATE	MEMO
	LAND	IMPROVEMENTS	TOTAL VALUE								
225 S. FRONT ST. OAK HILL, OHIO 45656-0000 PARCEL-ID 12-081-1300.000	0086.00A	MIN USE CODE 260 300 00 300									
HOFFMAN, H. ROWE 5055 MADISON RD. CINCINNATI, OHIO PARCEL-ID 12-081-1310.000	17-03-07 PT SEC MINERAL RIGHTS COAL, GAS & OIL ONLY 0017.28A	MIN USE CODE 260 1,810 00 1,810						/			
HOFFMAN, H. ROWE 5055 MADISON RD. CINCINNATI, OHIO PARCEL-ID 12-081-1311.000	17-03-07 W 1/2 SW SE COAL ONLY 0022.00A	MIN USE CODE 260 2,310 00 2,310						/			
HOFFMAN, H. ROWE 5055 MADISON RD. CINCINNATI, OHIO PARCEL-ID 12-081-1312.000	17-03-07 PT SE ALL MINERALS 0000.50A	MIN USE CODE 260 110 00 110						/			
HOFFMAN, H. ROWE 5055 MADISON RD. CINCINNATI, OHIO PARCEL-ID 12-081-1313.000	17-03-07 MINERAL RIGHTS PT SW SE COAL ONLY 0003.62A	MIN USE CODE 260 380 00 380						/			
SHARON SILICA CO. AN OHIO CORP C/O CAMBRIA PRODUCTS CO. 225 S. FRONT ST. OAK HILL, OHIO 45656-0000 PARCEL-ID 12-081-1400.000	17-03-07 MINERAL RIGHTS W 1/2 NE 0081.50A	MIN USE CODE 260 290 00 290						/			
HOFFMAN, H. ROWE 5055 MADISON RD. CINCINNATI, OH. 45227-000 PARCEL-ID 12-081-1500.000	17-03-07 MINERAL RIGHTS S 1/2 NW 0086.00A	MIN USE CODE 260 300 00 300						/			
SHARON SILICA CO. AN OHIO CORP C/O CAMBRIA PRODUCTS CO. 225 S. FRONT ST. OAK HILL, OHIO 45656-0000 PARCEL-ID 12-081-1600.000	17-03-08 MINERAL RIGHTS NW SW 0043.00A	MIN USE CODE 260 150 00 150						/			
SHARON SILICA CO. AN OHIO CORP C/O CAMBRIA PRODUCTS CO. 225 S. FRONT ST. OAK HILL, OHIO 45656-0000 PARCEL-ID 12-081-1700.000	17-03-08 MINERAL RIGHTS SE NW 0043.00A	MIN USE CODE 260 150 00 150						/			
SHARON SILICA CO. AN OHIO CORP C/O CAMBRIA PRODUCTS CO.	17-03-08 MINERAL RIGHTS SW NE							/			

TAX RATE 37.40
A/R RED FACTOR 11.0116
OTH RED FACTOR 10.3708

LAWRENCE
TAX DISTRICT

GENERAL TAX LIST AND DUPLICATE OF REAL AND PUBLIC UTILITY PROPERTY
COUNTY REAL ESTATE TAXES AND SPECIAL ASSESSMENTS
12-LAWRENCE TWP-ROCK HILL S.D.

TAX YEAR 1995
INTEREST RATE
PAGE NO 1877

01/03/96

OWNER'S NAME MAILING ADDRESS	DESCRIPTION			TAXES CHARGED	DECEMBER TAXES	PENALTY	JUNE TAXES	PENALTY	TOTAL DELINQUENT	C.D. DATE	MEMO
	LAND	IMPROVEMENTS	TOTAL VALUE								
225 S. FRONT ST. OAK HILL, OHIO 45656-0000 PARCEL-ID 12-081-1800.000	0043.00A	MIN USE CODE 260	260								
	150	00	150								
HOFFMAN, H. ROWE 5055 MADISON RD. CINCINNATI, OH. 45227-0000 PARCEL-ID 12-082-0100.000	17-03-08 MINERAL RIGHTS PT. NE SE 0036.00A	MIN USE CODE 260	260								
	130	00	130								
HOFFMAN, H. ROWE 5055 MADISON RD. CINCINNATI, OH. 45227-0000 PARCEL-ID 12-082-0200.000	17-03-08 MINERAL RIGHTS PT. SW 0054.00A	MIN USE CODE 260	260								
	190	00	190								
HOFFMAN, H. ROWE 5055 MADISON RD. CINCINNATI, OHIO PARCEL-ID 12-082-0210.000	17-03-08 PT NE SW MINERAL RIGHTS 0008.66A	MIN USE CODE 260	260								
	910	00	910								
HOFFMAN, H. ROWE 5055 MADISON RD. CINCINNATI, OHIO PARCEL-ID 12-082-0211.000	17-03-08 PT NE NW MINERAL RIGHTS 0025.95A	MIN USE CODE 260	260								
	90	00	90								
HOFFMAN, H. ROWE 5055 MADISON RD. CINCINNATI, OHIO PARCEL-ID 12-082-0212.000	17-03-08 NE SW & N 1/2 SE MINERAL RIGHTS 0057.44A	MIN USE CODE 260	260								
	200	00	200								
HOFFMAN, H. ROWE 5055 MADISON RD. CINCINNATI, OHIO PARCEL-ID 12-082-0213.000	17-03-08 S 1/2 SE MINERAL RIGHTS 0086.00A	MIN USE CODE 260	260								
	300	00	300								
HOFFMAN, H. ROWE 5055 MADISON RD. CINCINNATI, OHIO PARCEL-ID 12-082-0214.000	17-03-08 PT SW & PT NW ALL MINERALS 0030.00A	MIN USE CODE 260	260								
	110	00	110								
HOFFMAN, H. ROWE 5055 MADISON RD. CINCINNATI, OHIO PARCEL-ID 12-082-0215.000	17-03-08 MINERAL RIGHTS PT SE SW PT SW SW 0032.04A	MIN USE CODE 260	260								
	110	00	110								
PAYNE, FRED W. PARCEL-ID 12-082-0216.000	17-03-09 MINERAL RIGHTS										

TAX RATE 37.40
A/R RED FACTOR 11.0116
OTH RED FACTOR 10.3708

LAWRENCE
TAX DISTRICT

GENERAL TAX LIST AND DUPLICATE OF REAL AND PUBLIC UTILITY PROPERTY
COUNTY REAL ESTATE TAXES AND SPECIAL ASSESSMENTS
12-LAWRENCE TWP-ROCK HILL S.D.

TAX YEAR 1995
INTEREST RATE
PAGE NO 1878

01/03/96

OWNER'S NAME MAILING ADDRESS	DESCRIPTION			TAXES CHARGED	DECEMBER TAXES	PENALTY	JUNE TAXES	PENALTY	TOTAL DELINQUENT	C.D. DATE	MEMO
	LAND	IMPROVEMENTS	TOTAL VALUE								
JAMES W. PAYNE KITTS HILL, OHIO 45645 PARCEL-ID 12-082-0300.000	SW COR. SW SE 0005.25A	MIN USE CODE 260	260								
	20	00	20								
PAYNE, FRED W. KITTS HILL, OHIO 45645 PARCEL-ID 12-082-0400.000	17-03-09 MINERAL RIGHTS NW PT. W 1/2 SW 0020.00A	MIN USE CODE 260	260								
	70	00	70								
PAYNE, FRED W. KITTS HILL, OHIO 45645 PARCEL-ID 12-082-0500.000	17-03-09 MINERAL RIGHTS S1/2 SE SW 0021.50A	MIN USE CODE 260	260								
	80	00	80								
HOFFMAN, H. ROWE 5055 MADISON RD. CINCINNATI, OH. 45227-0000 PARCEL-ID 12-082-0600.000	17-03-09 MINERAL RIGHTS PT S1/ 2NW PT NW SE PT SW SW PT SE S 0162.66A	MIN USE CODE 260	260								
	570	00	570								
HOFFMAN, H. ROWE 5055 MADISON RD. CINCINNATI, OH. 45227-0000 PARCEL-ID 12-082-0700.000	17-03-09 MINERAL RIGHTS SW PT. S1/2 NW 0020.00A	MIN USE CODE 260	260								
	70	00	70								
HOFFMAN, H. ROWE 5055 MADISON RD. CINCINNATI, OH. 45227-0000 PARCEL-ID 12-082-0800.000	17-03-09 MINERAL RIGHTS S1/2 SE SE STONE COAL 0015.00A	MIN USE CODE 260	260								
	50	00	50								
HOFFMAN, H. ROWE 5055 MADISON RD. CINCINNATI, OHIO PARCEL-ID 12-082-0810.000	17-03-09 NW NW COAL ONLY 0044.00A	MIN USE CODE 260	260								
	150	00	150								
HOFFMAN, H. ROWE 5055 MADISON RD. CINCINNATI, OH. 45227-0000 PARCEL-ID 12-082-0900.000	17-03-16 MINERAL RIGHTS N PT. SW 0025.00A	MIN USE CODE 260	260								
	90	00	90								
HOFFMAN, H. ROWE 5055 MADISON RD. CINCINNATI, OH. 45227-0000 PARCEL-ID 12-082-1000.000	17-03-16 MINERAL RIGHTS S PT. SW NW 0019.00A	MIN USE CODE 260	260								
	70	00	70								

OWNER'S NAME MAILING ADDRESS	DESCRIPTION			TAXES CHARGED	DECEMBER TAXES	PENALTY	JUNE TAXES	PENALTY	TOTAL DELINQUENT	C.D. DATE	MEMO
	LAND	IMPROVEMENTS	TOTAL VALUE								
HOFFMAN, H. ROWE 5055 MADISON RD. CINCINNATI, OH. 45227-000 PARCEL-ID 12-082-1200.000	17-03-16 MINERAL RIGHTS N PT. NE NW 0010.00A	MIN USE CODE 260	260								
	40	00	40								
HOFFMAN, H. ROWE 5055 MADISON RD. CINCINNATI, OH. 45227-000 PARCEL-ID 12-082-1300.000	17-03-16 MINERAL RIGHTS N 1/2 NE NE STONE COAL 0019.00A	MIN USE CODE 260	260								
	70	00	70								
MARCUM, GOLDEN & VIOLA KITTS HILL, OHIO 45645 PARCEL-ID 12-082-1400.000	17-03-16 MINERAL RIGHTS PT. NW SE 0002.00A	MIN USE CODE 260	260								
	10	00	10								
HOFFMAN, H. ROWE 5055 MADISON RD. CINCINNATI, OH. 45227-000 PARCEL-ID 12-082-1500.000	17-03-17 MINERAL RIGHTS SW SW 0043.00A	MIN USE CODE 260	260								
	150	00	150								
HOFFMAN, H. ROWE 5055 MADISON RD. CINCINNATI, OH. 45227-000 PARCEL-ID 12-082-1600.000	17-03-17 MINERAL RIGHTS N CEN. PT. NE 0066.33A	MIN USE CODE 260	260								
	230	00	230								
HOFFMAN, H. ROWE 5055 MADISON RD. CINCINNATI, OH. 45227-000 PARCEL-ID 12-082-1700.000	17-03-17 MINERAL RIGHTS PT. NW SW 0010.00A	MIN USE CODE 260	260								
	40	00	40								
HOFFMAN, H. ROWE 5055 MADISON RD. CINCINNATI, OHIO PARCEL-ID 12-082-1710.000	17-03-17 PT SEC. COAL, GAS & OIL 0005.93A	MIN USE CODE 260	260								
	20	00	20								
HOFFMAN, H. ROWE 5055 MADISON RD. CINCINNATI, OHIO PARCEL-ID 12-082-1711.000	17-03-17 MINERAL RIGHTS PT N 1/2 NW 0024.65A	MIN USE CODE 260	260								
	90	00	90								
HOFFMAN, H. ROWE 5055 MADISON RD. CINCINNATI, OHIO PARCEL-ID 12-082-1712.000	17-03-17 MINERAL RIGHTS PT NW SW COAL ONLY 0030.33A	MIN USE CODE 260	260								
	110	00	110								

OWNER'S NAME MAILING ADDRESS	DESCRIPTION			TAXES CHARGED	DECEMBER TAXES	PENALTY	JUNE TAXES	PENALTY	TOTAL DELINQUENT	C.D. DATE	MEMO
	LAND	IMPROVEMENTS	TOTAL VALUE								
HOFFMAN, H. ROWE, 5055 MADISON RD. CINCINNATI, OHIO PARCEL-ID 12-082-1713.000	17-03-17 MINERAL RIGHTS N PT NE NW 0010.00A MIN USE CODE 260 40 00 40						/				
HOFFMAN, H. ROWE 5055 MADISON RD. CINCINNATI, OH. 45227-000 PARCEL-ID 12-082-1800.000	17-03-18 MINERAL RIGHTS N PT. W1/2 NE LESS 2A COAL RT 0056.07A MIN USE CODE 260 200 00 200						/				
LAMBERT, RANDALL L. & JAN T. P.O. BOX 702 IRONTON, OHIO 45638 PARCEL-ID 12-083-0100.000	17-03-18 MINERAL RIGHTS PT. N PT. W1/2 NE COALRTS. 0002.00A MIN USE CODE 260 10 00 10						/				
11-22-95 .32							/				
HOFFMAN, H. ROWE 5055 MADISON RD. CINCINNATI, OH. 45227-000 PARCEL-ID 12-083-0200.000	17-03-18 MINERAL RIGHTS PT. N1/2 SEC. 0001.33A MIN USE CODE 260 10 00 10						/				
HOFFMAN, H. ROWE 5055 MADISON RD. CINCINNATI, OH. 45227-000 PARCEL-ID 12-083-0300.000	17-03-18 MINERAL RIGHTS SE NE 0044.44A MIN USE CODE 260 150 00 150						/				
HOFFMAN, H. ROWE 5055 MADISON RD. CINCINNATI, OH. 45227-000 PARCEL-ID 12-083-0400.000	17-03-18 MINERAL RIGHTS PT. NW 0144.52A MIN USE CODE 260 510 00 510						/				
HOFFMAN, H. ROWE 5055 MADISON RD. CINCINNATI, OH. 45227-000 PARCEL-ID 12-083-0500.000	17-03-18 MINERAL RIGHTS PT. W1/2 SW 0006.73A MIN USE CODE 260 20 00 20						/				
HOFFMAN, H. ROWE 5055 MADISON RD. CINCINNATI, OH. 45227-000 PARCEL-ID 12-083-0600.000	17-03-18 MINERAL RIGHTS PT. SW 0023.79A MIN USE CODE 260 80 00 80						/				
CARROLL, GEORGE W. 7250 MCFALL ST. MONTAGUE MICHIGAN 49437 PARCEL-ID 12-083-0700.000	17-03-18 MINERAL RIGHTS PT. S1/2 SEC. 0017.40A MIN USE CODE 260						/				

TAX YEAR 1995
INTEREST RATE
PAGE NO 1881

OWNER'S NAME MAILING ADDRESS	DESCRIPTION			TAXES CHARGED	DECEMBER TAXES	PENALTY	JUNE TAXES	PENALTY	TOTAL DELINQUENT	C.D. DATE	MEMO
	LAND	IMPROVEMENTS	TOTAL VALUE								
	60	00	60								
HOFFMAN, A. ROWE 5055 MADISON RD. CINCINNATI, OH. 45227-000 PARCEL-ID 12-083-0800.000	17-03-18 MINERAL RIGHTS PT. SW SW 0003.76A	MIN USE CODE	260								
	10	00	10								
HOFFMAN, H. ROWE 5055 MADISON RD. CINCINNATI, OH. 45227-000 PARCEL-ID 12-083-0900.000	17-03-18 MINERAL RIGHTS PT. SW NW & NW SE 0014.00A	MIN USE CODE	260								
	50	00	50								
HOFFMAN, H. ROWE 5055 MADISON RD. CINCINNATI, OH. 45227-000W PARCEL-ID 12-083-1000.000	17-03-17 MINERAL RIGHTS PT NW SE&NE SE&SE SE SEC 18&N 0033.92A	MIN USE CODE	260								
	120	00	120								
HOFFMAN, H. ROWE 5055 MADISON RD. CINCINNATI, OH. 45227-000 PARCEL-ID 12-083-1100.000	17-03-18 MINERAL RIGHTS PT. SW NE & NW SE 0014.00A	MIN USE CODE	260								
	50	00	50								
HOFFMAN, H. ROWE 5055 MADISON RD. CINCINNATI, OHIO PARCEL-ID 12-083-1110.000	17-03-18 PT S 1/2 SW COAL ONLY 0023.26A	MIN USE CODE	260								
	80	00	80								
HOFFMAN, H. ROWE 5055 MADISON RD. CINCINNATI, OHIO PARCEL-ID 12-083-1111.000	17-03-18 PT SEC COAL, GAS, & OIL ONLY 0005.39A	MIN USE CODE	260								
	20	00	20								
HOFFMAN, H. ROWE 5055 MADISON RD. CINCINNATI, OHIO PARCEL-ID 12-083-1112.000	17-03-18 MINERAL RIGHTS PT NE 0028.25A	MIN USE CODE	260								
	100	00	100								
HOFFMAN, H. ROWE 5055 MADISON RD. CINCINNATI, OHIO PARCEL-ID 12-083-1113.000	17-03-18 MINERAL RIGHTS PT SEC 0026.45A	MIN USE CODE	260								
	90	00	90								
HOFFMAN, H. ROWE 5055 MADISON RD. CINCINNATI, OHIO	17-03-18 MINERAL RIGHTS PT NW NE COAL ONLY 0002.56A	MIN USE CODE	260								

TAX YEAR 1995
INTEREST RATE
PAGE NO 1882

[illegible]

TAX RATE 37.40
A/R RED FACTOR 11.0116
OTH RED FACTOR 10.3708

LAWRENCE
TAX DISTRICT

GENERAL TAX LIST AND DUPLICATE OF REAL AND PUBLIC UTILITY PROPERTY
COUNTY REAL ESTATE TAXES AND SPECIAL ASSESSMENTS
12-LAWRENCE TWP-ROCK HILL S.D.

01/03/96

TAX YEAR 1995
INTEREST RATE
PAGE NO 1883

OWNER'S NAME MAILING ADDRESS	DESCRIPTION			TAXES CHARGED	DECEMBER TAXES	PENALTY	JUNE TAXES	PENALTY	TOTAL DELINQUENT	C.D. DATE	MEMO
	LAND	IMPROVEMENTS	TOTAL VALUE								
CINCINNATI, OHIO PARCEL-ID 12-083-1710.000	0002.00A	MIN USE CODE	260								
	10	00	10								
HOFFMAN, H. ROWE 5055 MADISON RD. CINCINNATI, OHIO PARCEL-ID 12-083-1711.000	17-03-19 MINERAL RIGHTS PT N 1/2 NW 0003.65A	MIN USE CODE	260								
	10	00	10								
HOFFMAN, H. ROWE 5055 MADISON RD. CINCINNATI, OHIO PARCEL-ID 12-083-1712.000	17-03-19 MINERAL RIGHTS PT NE NW 0002.29A	MIN USE CODE	260								
	10	00	10								
HOFFMAN, H. ROWE 5055 MADISON RD. CINCINNATI, OHIO PARCEL-ID 12-083-1713.000	17-03-20 MINERAL RIGHTS PT NW NW 0006.20A	MIN USE CODE	260								
	20	00	20								
HOFFMAN, H. ROWE 5055 MADISON RD. CINCINNATI, OH. 45227-000 PARCEL-ID 12-083-1800.000	17-03-19 MINERAL RIGHTS PT. NW SE 0025.14A	MIN USE CODE	260								
	90	00	90								
HOFFMAN, H. ROWE 5055 MADISON RD. CINCINNATI, OH. 45227-000 PARCEL-ID 12-084-0100.000	17-03-19 MINERAL RIGHTS PT. SE NE 0011.22A	MIN USE CODE	260								
	40	00	40								
HOFFMAN, H. ROWE 5055 MADISON RD. CINCINNATI, OH. 45227-000 PARCEL-ID 12-084-0200.000	17-03-19 MINERAL RIGHTS PT. SE NE 0033.66A	MIN USE CODE	260								
	120	00	120								
HOFFMAN, H. ROWE 5055 MADISON RD. CINCINNATI, OH. 45227-000 PARCEL-ID 12-084-0300.000	17-03-19 MINERAL RIGHTS PT. SE SE 0011.24A	MIN USE CODE	260								
	40	00	40								
HOFFMAN, H. ROWE 5055 MADISON RD. CINCINNATI, OH. 45227-000 PARCEL-ID 12-084-0400.000	17-03-19 MINERAL RIGHTS PT. NE SW NW SE & SW NE 0036.84A	MIN USE CODE	260								
	130	00	130								
HOFFMAN, H. ROWE	17-03-18 MINERAL RIGHTS										

TAX RATE 37.40
A/R RED FACTOR 11.0116
OTH RED FACTOR 10.3708

LAWRENCE
TAX DISTRICT

GENERAL TAX LIST AND DUPLICATE OF REAL AND PUBLIC UTILITY PROPERTY
COUNTY REAL ESTATE TAXES AND SPECIAL ASSESSMENTS
12-LAWRENCE TWP-ROCK HILL S.D.

01/03/96

TAX YEAR 1995
INTEREST RATE
PAGE NO 1884

OWNER'S NAME MAILING ADDRESS	DESCRIPTION			TAXES CHARGED	DECEMBER TAXES	PENALTY	JUNE TAXES	PENALTY	TOTAL DELINQUENT	C.D. DATE	MEMO
	LAND	IMPROVEMENTS	TOTAL VALUE								
5055 MADISON RD. CINCINNATI, OH. 45227-000 PARCEL-ID 12-084-0500.000	PT. SW SE SEC. 18 NE NW & NW 0035.52A	MIN USE CODE	260								
	130	00	130								
CARROLL, GEORGE W. 7250 MCFALL ST. MONTAGUE, MICHIGAN 49437 PARCEL-ID 12-084-0600.000	17-03-18 19 MINERAL RIGHTS PT. 0024.59A	MIN USE CODE	260								
	90	00	90								
HOFFMAN, H. ROWE 5055 MADISON RD. CINCINNATI, OH. 45227-000 PARCEL-ID 12-084-0700.000	17-03-18 MINERAL RIGHTS PT. NW SEC. 19 & SW SWSEC. 18 0038.63A	MIN USE CODE	260								
	140	00	140								
HOFFMAN, H. ROWE 5055 MADISON RD. CINCINNATI, OH. 45227-000 PARCEL-ID 12-084-0800.000	17-03-21 MINERAL RIGHTS PT. E1/2 NE COAL, OIL, & GAS 0005.00A	MIN USE CODE	260								
	20	00	20								
HOFFMAN, H. ROWE 5055 MADISON RD. CINCINNATI, OH. 45227-000 PARCEL-ID 12-084-0900.000	17-03-21 MINERAL RIGHTS PT. E1/2 NE COAL 0073.97A	MIN USE CODE	260								
	260	00	260								
HOFFMAN, H. ROWE 5055 MADISON RD. CINCINNATI, OHIO PARCEL-ID 12-084-1110.000	17-03-21 MINERAL RIGHTS PT NE NE 0004.15A	MIN USE CODE	260								
	10	00	10								
PRESTON OIL COMPANY CHARLESTON, W. VA. VOL 132 PG 187 PARCEL-ID 12-084-1120.000	17-3-16 SE SW 40 AC MINERAL RI GHTS	MIN USE CODE	260								
	140	00	140								
PRESTON OIL COMPANY CHARLESTON, W. VA. SEE VOL 132 PG 187 PARCEL-ID 12-084-1130.000	17-3-21 NW NW 46. AC MINERAL R IGHTS	MIN USE CODE	260								
	160	00	160								
PRESTON OIL COMPANY CHARLESTON, W. VA VOL 132 PG 187 PARCEL-ID 12-084-1140.000	17-3-21 W PT NW NE 14.00AC MIN ERAL RIGHTS	MIN USE CODE	260								
	50	00	50								

OWNER'S NAME MAILING ADDRESS	DESCRIPTION			TAXES CHARGED	DECEMBER TAXES	PENALTY	JUNE TAXES	PENALTY	TOTAL DELINQUENT	C.D. DATE	MEMO
	LAND	IMPROVEMENTS	TOTAL VALUE								
WEBB, LEO 2819 SO. 10TH STREET IRONTON, OHIO 45638 PARCEL-ID 12-084-1200.000	17-03-06 MINERAL RIGHTS SW COR. N PT. SW 1/4 0041.85A MIN USE CODE 260	150	00	150							
MAYNARD, LEON 5260 WINCHESTER AVE ASHLAND, KY 41101 VOL 544 PG 414 PARCEL-ID 12-084-1400.000	17-03-19 OIL & GAS RIGHTS PT. W1/2 NW & PT. W1/2SW 0071.07A MIN USE CODE 260	250	00	250							
MAYNARD, LEON & VINSON 5260 WINCHESTER AVE. ASHLAND KY. 41101 PARCEL-ID 12-084-1410.000	17-03-19 MINERAL RIGHTS COAL, IRON ORE & OTHER MINERALS 0.02 ACS MIN USE CODE 210	110	00	110							
MAYNARD, LEON & VINSON 5260 WINCHESTER AVE. ASHLAND KY. 41101 PARCEL-ID 12-084-1411.000	17-03-19 MINERAL RIGHTS COAL, I RON-ORE & OTHER MINERALS 0.84A CS MIN USE CODE 210	110	00	110							
MAYNARD, LEON & VINSON 5260 WINCHESTER AVE ASHLAND KY. 41101 PARCEL-ID 12-084-1412.000	17-03-19 MINERAL RIGHTS COAL I RONORE & OTHER MINERALS 0.01AC S MIN USE CODE 210	110	00	110							
JENKINS, DAVID R & MARY ELLEN KELLY P.O. BOX 858 IRONTON, OHIO 45638 VOL 554 PG 713 PARCEL-ID 12-084-1500.000	17-03-19 OIL & GAS RIGHTS PT. W1/2 NW 0012.85A MIN USE CODE 260	50	00	50							
RUTLEDGE, EDWARD B. 3232 CORNWALL DR LEXINGTON, KY 40503 PARCEL-ID 12-084-1600.000	17-03-21 OIL & GAS RIGHTS W PT. NW NE OIL ONLY 0014.00A MIN USE CODE 260	50	00	50							
RUTLEDGE, EDWARD B. 3232 CORNWALL DRIVE LEXINGTON, KY. 40503 PARCEL-ID 12-084-1700.000	17-03-21 OIL & GAS RIGHTS NE NW OIL ONLY 0046.00A MIN USE CODE 260	160	00	160							
HOFFMAN, H. ROWE 5055 MADISON RD. CINCINNATI, OH. 45227-000 PARCEL-ID 12-084-1800.000	17-03-08 OIL & GAS RIGHTS NW NE 0043.00A MIN USE CODE 260	150	00	150							

[illegible]

TAX RATE 37.40
A/R RED FACTOR 11.0116
OTH RED FACTOR 10.3708

LAWRENCE
TAX DISTRICT

GENERAL TAX LIST AND DUPLICATE OF REAL AND PUBLIC UTILITY PROPERTY
COUNTY REAL ESTATE TAXES AND SPECIAL ASSESSMENTS
12-LAWRENCE TWP-ROCK HILL S.D.

01/03/96

TAX YEAR 1995
INTEREST RATE
PAGE NO 1887

OWNER'S NAME MAILING ADDRESS	DESCRIPTION			TAXES CHARGED	DECEMBER TAXES	PENALTY	JUNE TAXES	PENALTY	TOTAL DELINQUENT	C.D. DATE	MEMO
	LAND	IMPROVEMENTS	TOTAL VALUE								
P.O. BOX 117 COLUMBUS, OHIO 4321 00117-000 PARCEL-ID 12-085-8606.000	#10700	.083 ACRES COM USE CODE 830									
	1,160	1,410	2,570								
TENNESSESS GAS PIPELINE CO TAX DEPARTMENT P.O. BOX 2511 HOUSTON, TX 77252 PARCEL-ID 12-085-9510.000	PU FORM U9 (STATE FORM) P/U USE CODE 880										
	00	20,850	20,850								
KITTS, WILLA B. 401 N. 5TH ST. APT. 201 IRONTON, OHIO PARCEL-ID 12-087-0600.000	-00-00 GAS WELL 0000.00A MIN USE CODE 260										
	110	00	110								
KITTS, MABEL C/O TONY VIRGIN P. O. BOX 8 KITTS HILL, OHIO 45645 PARCEL-ID 12-087-0700.000	-00-00 GAS WELL 0000.00A MIN USE CODE 260										
	110	00	110								
LAMBERT, WARREN & IRIS 2215 SOUTH 5TH STREET IRONTON, OHIO 45638 PARCEL-ID 12-087-0900.000	-00-00 GAS WELL 0000.00A MIN USE CODE 260										
	110	00	110								
KITTS, FRANK A. & WANDA L. C/O TONY VIRGIN P. O. BOX 8 KITTS HILL, OHIO 45645 PARCEL-ID 12-087-1000.000	-00-00 GAS WELL 0000.00A MIN USE CODE 260										
	110	00	110								
SMITH, LYLE U. 584 TALLWOOD ROAD HUNTINGTON, WEST VIR PARCEL-ID 12-087-1100.000	-00-00 GAS WELL 0000.00A MIN USE CODE 260										
	110	00	110								
MANAGERS, INC. 4522-F E. 51ST ST. TULSA, OKLA. 74135-0000 PARCEL-ID 12-087-1200.000	-00-00 GAS WELL 0000.00A MIN USE CODE 260										
	110	00	110								
BUCKEYE ELECTRIC UTILITY COMP NY P.O. BOX 26036 COLUMBUS, OHIO 43226-0036 PARCEL-ID 12-090-9000.000	00-00 PU FORM U9 P/U USE CODE 880										
	00	330	330								

TAX RATE 37.40
A/R RED FACTOR 11.0116
OTH RED FACTOR 10.3708

LAWRENCE
TAX DISTRICT

GENERAL TAX LIST AND DUPLICATE OF REAL AND PUBLIC UTILITY PROPERTY
COUNTY REAL ESTATE TAXES AND SPECIAL ASSESSMENTS
12-LAWRENCE TWP-ROCK HILL S.D.

01/03/96

TAX YEAR 1995
INTEREST RATE
PAGE NO 1888

OWNER'S NAME MAILING ADDRESS	DESCRIPTION			TAXES CHARGED	DECEMBER TAXES	PENALTY	JUNE TAXES	PENALTY	TOTAL DELINQUENT	C.D. DATE	MEMO
	LAND	IMPROVEMENTS	TOTAL VALUE								
COUNTY TOTAL BREAKDOWN			FIRST TAXES	HALF PAID	SECOND TAX		HALF PAID		TOTAL DELINQUENT		
CURRENT R.E. TAX (AGR/RES)			.00			.00					
CURRENT R.E. TAX (OTHER)			.00			.00					
TAX REDUCTION (AGR/RES)			.00			.00					
TAX REDUCTION (OTHER)			.00			.00					
SUBTOTAL (AGR/RES)			.00	.00		.00		.00			
SUBTOTAL (OTHER)			.00	.00		.00		.00			
10 PCT REDUCTION (AGR/RES)			.00	.00		.00		.00			
10 PCT REDUCTION (OTHER)			.00	.00		.00		.00			
2 1/2 PCT REDUCTION (AGR/RES)			.00	.00		.00		.00			
2 1/2 PCT REDUCTION (OTHER)			.00	.00		.00		.00			
HOMESTEAD REDUCTION (AGR/RES)			.00	.00		.00		.00			
HOMESTEAD REDUCTION (OTHER)			.00	.00		.00		.00			
UNPAID 1ST HALF R.E. (AGR/RES)			.00	.00		.00		.00			
UNPAID 1ST HALF R.E. (OTHER)			.00	.00		.00		.00			
CURRENT PUB UTIL PERS PROP			.00	.00		.00		.00			
UNPAID 1ST HALF P.U. PERS			.00	.00		.00		.00			
AGRICULTURAL RECOUPMENT			.00	.00		.00		.00			
TAX REDUCTION			.00	.00		.00		.00			
SUBTOTAL			.00	.00		.00		.00			
10 PCT REDUCTION			.00	.00		.00		.00			
TOTAL RECOUPMENT			.00	.00		.00		.00			
UNPAID AGRI RECOUPMENT			.00	.00		.00		.00			
DELINQ. R.E. TAX (AGR/RES)			.00	.00		.00		.00		.00	
INTEREST		.00		.00		.00		.00		.00	
DELINQ. R.E. TAX (OTHER)			.00	.00		.00		.00		.00	
INTEREST		.00		.00		.00		.00		.00	
DELINQ. PUB UTIL PERS PROP			.00	.00		.00		.00		.00	
INTEREST		.00		.00		.00		.00		.00	
DELINQ. AGRICULTURAL RECOUP			.00	.00		.00		.00		.00	
INTEREST		.00		.00		.00		.00		.00	

TAX YEAR 1995
INTEREST RATE
PAGE NO 1389

OWNER'S NAME MAILING ADDRESS	DESCRIPTION			TAXES CHARGED	DECEMBER TAXES	PENALTY	JUNE TAXES	PENALTY	TOTAL DELINQUENT	C.D. DATE	MEMO
	LAND	IMPROVEMENTS	TOTAL VALUE								
COUNTY TOTAL BREAKDOWN											
		FIRST TAXES		HALF PAID		SECOND TAX		HALF PAID		TOTAL DELINQUENT	
CURRENT S.A. COUNTY		.00		.00		.00		.00			
CURRENT S.A. TOWNSHIP		.00		.00		.00		.00			
CURRENT S.A. MUNICIPAL		.00		.00		.00		.00			
UNPAID S.A. COUNTY		.00		.00		.00		.00			
UNPAID S.A. TOWNSHIP		.00		.00		.00		.00			
UNPAID S.A. MUNICIPAL		.00		.00		.00		.00			
DELINQ. S.A. COUNTY INTEREST	.00	.00		.00		.00		.00		.00	
DELINQ. S.A. TOWNSHIP INTEREST	.00	.00		.00		.00		.00		.00	
DELINQ. S.A. MUNICIPAL INTEREST	.00	.00		.00		.00		.00		.00	
5 PAY R.E. (AGR/RES) BALANCE	.00	.00		.00		.00		.00		.00	
5 PAY R.E. (OTHER) BALANCE	.00	.00		.00		.00		.00		.00	
5 PAY S.A. BALANCE	.00	.00		.00		.00		.00		.00	
FUTURE S.A. COUNTY		.00		.00		.00		.00			
FUTURE S.A. TOWNSHIP		.00		.00		.00		.00			
FUTURE S.A. MUNICIPAL		.00		.00		.00		.00			
OVERPAYMENTS								.00			
TOTAL TAX*****		.00		.00		.00		.00		.00	
TOTAL NO. OF PRINTED PARCEL	1,221						1,217,590				
TOTAL ACREAGE	12,247.30						5,522,020				
RECOUPMENT VALUE	00						55,260				
							61,070				
							SUBTOTAL				
							6,855,940				
REMITTERS: A/R	.00	OTHER	.00				P.U. PERS PROP				
							1,922,110				
							P.U. REAL ESTATE				
							00				
							TOTAL VALUE				
							8,778,050				