1995 | AUDITORS DUPLICATES | FAYETTE 1 | LAWRENCE COUNTY | 5-6

1995

Fayette #1 S-6

TAX RATE [illegible]0
A/R RED FACTOR 04.9908
OTH RED FACTOR 03.0077

LAWRENCE
TAX DISTRICT 05-FAYETTE TWP-DAWSON BRYANT S.D.

GENERAL TAX LIST AND DUPLICATE OF REAL AND PUBLIC UTILITY PROPERTY
COUNTY REAL ESTATE TAXES AND SPECIAL ASSESSMENTS

01/03/96

TAX YEAR 1995
INTEREST RATE
PAGE NO 539

OWNER'S NAME MAILING ADDRESS	DESCRIPTION LAND	IMPROVEMENTS	TOTAL VALUE	TAXES CHARGED	DECEMBER TAXES	PENALTY	JUNE TAXES	PENALTY	TOTAL DELINQUENT	C. D. DATE	MEMO
COUNTY TOTAL BREAKDOWN	FIRST TAXES			HALF PAID	SECOND TAX		HALF PAID		TOTAL DELINQUENT		
ZITTER, WILLIAM 1637 MCCOY ROAD HUNTINGTON, W VA 25701 VOL 558 PG 452 PARCEL-ID 05-001-0100.000	17-02-01 IN NE PT. NW 0039.70A AUV 2,790	AGR USE CODE 120 00	2,790								
COLEMAN, DENNY & CAROLYN SUE 305 PVT. RD. 9539 ST. RT. 243 SOUTH POINT, OHIO 45680-0000 VOL 478 PG 677 PARCEL-ID 05-001-0200.000	17-02-01 IN N 1/2 NW 0009.95A 1,050	RES USE CODE 510 00	1,050								
ZITTER, WILLIAM 1637 MCCOY ROAD HUNTINGTON, W VA 25701 VOL 558 PG 452 PARCEL-ID 05-001-0201.000	17-02-01 IN N 1/2 NW PT 0025.80A AUV 630	AGR USE CODE 120 00	630								
WILLIS, JOHN E. 9526 ST. RT. 243 SOUTH POINT, OHIO 45680 PARCEL-ID 05-001-0300.000	17-02-01 IN NW COR. NW 0004.00A 630	COM USE CODE 400 00	630								
PRIDEMORE, ROBERT ROUTE 1 BOX 364 SOUTH POINT, OHIO 45680 VOL 557 PG 49 PARCEL-ID 05-001-0400.000	17-2-1 IN SE W1/2 SEC E SIDE O F RD LESS 3.45AC BAL=10.37ACRE S 2,030 HOMESITE VALUE LISTED BELOW 1,050	RES USE CODE 510 4,790 4,250	6,820 5,300								
PRIDEMORE, ROBERT & THERESA ROUTE 1 BOX 364 SOUTH POINT, OHIO 45680 VOL 557 PG 47 PARCEL-ID 05-001-0400.001	17-2-1 IN SE W1/2 SEC E SIDE O F RD PT 3.45 ACRES 360	RES USE CODE 500 00	360								
IRBY, ESTHER 9712 ST. RT. 243 SOUTH POINT, OHIO 45680-000 VOL 596 PG 214 PARCEL-ID 05-001-0500.000 03-22-95 TRNSF FROM 05-001-0500.000 IRBY, ELMER A. & ESTER R.	17-02-01 MID PT S 1/2 NW & PT W1/2 SW LESS 6.28 ACS &0.15ACS 0040.30A AUV 990	AGR USE CODE 120 00	990								
IRBY, ELMER A. & ESTER R. 9712 ST. RT. 243	17-02-01 MID PT S 1/2 NW & PT W1/2 SW LESS 6.28 ACS &0.15ACS										

DAYTON LEGAL BLANK INC 60388

TAX RATE [illegible]60
A/R RED FACTOR 04.9908
OTH RED FACTOR 03.0077

LAWRENCE
TAX DISTRICT 05-FAYETTE TWP-DAWSON BRYANT S.D.

GENERAL TAX LIST AND DUPLICATE OF REAL AND PUBLIC UTILITY PROPERTY
COUNTY REAL ESTATE TAXES AND SPECIAL ASSESSMENTS

01/03/96

TAX YEAR 1995
INTEREST RATE
PAGE NO 540

OWNER'S NAME MAILING ADDRESS	DESCRIPTION LAND	IMPROVEMENTS	TOTAL VALUE	TAXES CHARGED	DECEMBER TAXES	PENALTY	JUNE TAXES	PENALTY	TOTAL DELINQUENT	C. D. DATE	MEMO
SOUTH POINT, OHIO 45680-000 VOL 396 PG 483 PARCEL-ID 05-001-0500.000	0040.30A 00	AGR USE CODE 00	120 00								
03-22-95 TRNSF TO 05-001-0500.000	IRBY, ESTHER										
BENTLEY, DANNY R. & CHERI P. 006 C/O STAR BANK 425 WALNUT STREET P. O. BOX 1038 CINCINNATI, OHIO 45201-1038 PARCEL-ID 05-001-0501.000	17-02-01 SW PT MID PT S1/2 NW & PT N1/2 SW LESS 628A 0001.63A 00	RES USE CODE 00	500 00								
03-06-95 TRNSF TO 05-001-0501.000	BAILEY, DEBORAH L.										
BAILEY, DEBORAH L. 006 C/O F. A. R. E. TAX SERVICE 17187 NO. LAUREL PK. DR. SUITE 437 LIVONIA, MI 48152 VOL 595 PG 714 PARCEL-ID 05-001-0501.000	17-02-01 SW PT MID PT S1/2 NW & PT N1/2 SW LESS 628A 0001.63A 2,030	RES USE CODE 00	500 2,030								
03-06-95 TRNSF FROM 05-001-0501.000	BENTLEY, DANNY R. & CHERI										
BAILEY, DEBORAH L. 006 C/O F. A. R. E. TAX SERVICE 17187 NO. LAUREL PK. DR. SUITE 437 LIVONIA, MI 48152 VOL 595 PG 714 PARCEL-ID 05-001-0502.000	17-02-01 E PT 0035.37A 7,150 HOMESITE VALUE LISTED BELOW 2,570	AGR USE CODE 15,300 13,030	120 22,450 15,600								
03-06-95 TRNSF FROM 05-001-0502.000	BENTLEY, DANNY R. & CHERI										
BENTLEY, DANNY R. & CHERI P. RT. 1, BOX 611 SOUTH POINT, OHIO 45680 VOL 456 PG 752 PARCEL-ID 05-001-0502.000	17-02-01 E PT 0035.37A 00	AGR USE CODE 00	120 00								
03-06-95 TRNSF TO 05-001-0502.000	BAILEY, DEBORAH L.										
WILLIS, JOHN E. 9526 ST. RT. 243 SOUTH POINT, OHIO 45680 PARCEL-ID 05-001-0503.000	17-02-01 MID PT S 1/2 NW & PT N1/2 SW W PT 0000.15A 110	COM USE CODE 00	400 110								
WILLIS, JOHN E. 9526 ST. RT. 243 SOUTH POINT, OHIO 45680 PARCEL-ID 05-001-0600.000	17-02-01 PT. MID. PT. S 1/2 NW & PT. N 1/2 SW 0000.13A	RES USE CODE	545								

TAX RATE [illegible]60
A/R RED FACTOR 04.9908
OTH RED FACTOR 03.0077

LAWRENCE
TAX DISTRICT 05-FAYETTE TWP-DAWSON BRYANT S.D.

GENERAL TAX LIST AND DUPLICATE OF REAL AND PUBLIC UTILITY PROPERTY
COUNTY REAL ESTATE TAXES AND SPECIAL ASSESSMENTS

01/03/96

TAX YEAR 1995
INTEREST RATE
PAGE NO 541

OWNER'S NAME MAILING ADDRESS	DESCRIPTION LAND	IMPROVEMENTS	TOTAL VALUE	TAXES CHARGED	DECEMBER TAXES	PENALTY	JUNE TAXES	PENALTY	TOTAL DELINQUENT	C. D. DATE	MEMO
	320	00	320								
COLEMAN, DENNY & CAROLYN SUE 305 PVT. RD.9539 ST. RT. 243 SOUTH POINT, OHIO 45680 VOL 559 PG 63 PARCEL-ID 05-001-0700.000	17-02-01 PT. MID. PT. S 1/2 NW & PT. N 1/2 SW 0001.83A 1,930	RES USE CODE 400	599 2,330								
JENKINS, RILEY TYRONE AND PATRICIA PAULINE ROUTE 1 BOX 617 SOUTH POINT, OHIO 45680 VOL 535 PG 654 PARCEL-ID 05-001-0800.000	17-2-01 PT MID PT S1/2 NW & PT N1/2 SW LESS 2.52A. BAL 1.70 ACS. 2,520 HOMESITE VALUE LISTED BELOW 2,450	RES USE CODE 1,660 1,660	510 4,180 4,110								
WILLIS, JAMES MICHAEL RT. 1 BOX 615 B SOUTH POINT, OHIO 45680 VOL 501 PG 618 PARCEL-ID 05-001-0800.001	17-2-01 PT MID PT S1/2 NW & PT N1/2 SW PT 0.35ACS. 110	RES USE CODE 00	500 110								
JENKINS, RILEY T. & PATRICIA R. 1 BOX 617 SOUTH POINT, OHIO VOL 459 PG 121 PARCEL-ID 05-001-0801.000	17-02-01 PT MID PT S 1/2 NW & PT N 1/2 SW 0000.18A 50	RES USE CODE 00	500 50								
WILLIS, JAMES MICHAEL RT. 1 BOX 615 B SOUTH POINT, OHIO 45680 VOL 518 PG 130-A PARCEL-ID 05-001-0802.000	17-02-01 PT MID PT S1/2 NW & PT N1/2 SW SOUTH P T 0001.46A 2,100	RES USE CODE 00	545 2,100								
WILLIS, JAMES MICHAEL RT. 1 BOX 615 B SOUTH POINT, OH 45680 VOL 496 PG 318 PARCEL-ID 05-001-0803.000	17-02-01 PT MID PT S 1/2 NW & PT N 1/2 SW MID PT 0000.53A 110	RES USE CODE 00	500 110								
BRIGHT, LEWIS M. RT. 1, BOX 423 SOUTH POINT, OHIO VOL 345 PG 437 PARCEL-ID 05-001-0900.000	17-02-01 PT. NE SW 0001.14A 00	RES USE CODE 00	510 00								
04-17-95 TRNSF TO 05-001-0900.000	MCCOY, GARNET										
MCCOY, GARNET ST RT 243 BOX 9916 SOUTH POINT, OHIO 45680 VOL 596 PG 747 PARCEL-ID 05-001-0900.000	17-02-01 PT. NE SW 0001.14A 2,620 HOMESITE VALUE LISTED BELOW 2,570	RES USE CODE 6,220 6,220	510 8,840 8,790								
04-17-95 TRNSF FROM 05-001-0900.000	BRIGHT, LEWIS M.										

DAYTON LEGAL BLANK INC 60388

TAX RATE 42.60
A/R RED FACTOR 04.9908
OTH RED FACTOR 03.0077

LAWRENCE
TAX DISTRICT 05-FAYETTE TWP-DAWSON BRYANT S.D.

GENERAL TAX LIST AND DUPLICATE OF REAL AND PUBLIC UTILITY PROPERTY
COUNTY REAL ESTATE TAXES AND SPECIAL ASSESSMENTS

01/03/96

TAX YEAR 1995
INTEREST RATE
PAGE NO 542

OWNER'S NAME MAILING ADDRESS	DESCRIPTION			TAXES CHARGED	DECEMBER TAXES	PENALTY	JUNE TAXES	PENALTY	TOTAL DELINQUENT	C. D. DATE	MEMO
	LAND	IMPROVEMENTS	TOTAL VALUE								
IRBY, ESTHER 9712 ST. RT. 243 SOUTH POINT, OHIO 45680 VOL 596 PG 214 PARCEL-ID 05-001-1000.000	17-2-1 E 1/2 SW & NE PT NW SW LESS 30.61,4.00 & 0.88 BAL= 80 .04ACRES AGR USE CODE 120 AUV 4,690 17,940 22,630 HOMESITE VALUE LISTED BELOW 2,570 7,020 9,590										
03-22-95 TRNSF FROM 05-001-1000.000 IRBY, ELMER & ESTHER											
IRBY, ELMER & ESTHER 9712 ST. RT. 243 SOUTH POINT, OHIO 45680 LAND CONTRACT MORT 5 PARCEL-ID 05-001-1000.000	17-2-1 E 1/2 SW & NE PT NW SW LESS 30.61,4.00 & 0.88 BAL= 80 .04ACRES AGR USE CODE 120 00 00 00										
02-22-95 SPLIT FROM 05-001-1000.000 IRBY, ELMER & ESTHER 03-22-95 TRNSF TO 05-001-1000.000 IRBY, ESTHER											
IRBY, ELMER & ESTHER 9712 ST. RT. 243 SOUTH POINT, OHIO 45680 LAND CONTRACT MORT 522 PG 157 PARCEL-ID 05-001-1000.000	17-2-1 E 1/2 SW & NE PT NW SW LESS 30.61,4.00 BAL=80.92ACRES AGR USE CODE 120 00 00 00										
02-22-95 SPLIT TO 05-001-1000.000 IRBY, ELMER & ESTHER 02-22-95 SPLIT TO 05-001-1000.005 CHRISTIAN, WALTER JR & L.											
BOONE, DANIEL L & SHIRAL M 26 PVT RD 9990 SOUTH POINT, OHIO 45680-9737 VOL 600 PG 106 PARCEL-ID 05-001-1000.001	17-02-01 N PT 0.56ACS RES USE CODE 500 1,240 00 1,240										
07-03-95 TRNSF FROM 05-001-1000.001 FLOYD, LAWRENCE W. & DENI											
FLOYD, LAWRENCE W. & DENISE A. 26 PRV. DR. 9990 ST. RT. 243 SOUTH POINT, OHIO 45680-9737 PARCEL-ID 05-001-1000.001	17-02-01 N PT 0.56ACS RES USE CODE 500 00 00 00										
07-03-95 TRNSF TO 05-001-1000.001 BOONE, DANIEL L & SHIRAL											
HENSON, FRED A. & DELORES 17006.ST. RT. 243 CHESAPEAKE, OHIO 45619-8513 PARCEL-ID 05-001-1000.002	17-2-1 N PT 1.60ACS RES USE CODE 599 2,630 320 2,950										
WILLIS, JOHN & PATRICIA 9526 ST. RT. 243 SOUTH POINT, OHIO 45680 PARCEL-ID 05-001-1000.003	17-2-1 E 1/2 SW & NE PT NW SW PT 3.09ACRES RES USE CODE 500 2,060 00 2,060										

TAX RATE 42.60
A/R RED FACTOR 04.9908
OTH RED FACTOR 03.0077

LAWRENCE
TAX DISTRICT 05-FAYETTE TWP-DAWSON BRYANT S.D.

GENERAL TAX LIST AND DUPLICATE OF REAL AND PUBLIC UTILITY PROPERTY
COUNTY REAL ESTATE TAXES AND SPECIAL ASSESSMENTS

01/03/96

TAX YEAR 1995
INTEREST RATE
PAGE NO 543

OWNER'S NAME MAILING ADDRESS	DESCRIPTION			TAXES CHARGED	DECEMBER TAXES	PENALTY	JUNE TAXES	PENALTY	TOTAL DELINQUENT	C. D. DATE	MEMO
	LAND	IMPROVEMENTS	TOTAL VALUE								
WILLIS, JOHN & PATRICIA 9526 ST. RT. 243 SOUTH POINT, OHIO 45680 PARCEL-ID 05-001-1000.004	17-2-1 E 1/2 SW & NE PT NW SW PT 0.91ACRES RES USE CODE 500 90 00 90										
CHRISTIAN, WALTER JR & L. LEIGH 10141 ST RT 243 SOUTH POINT, OHIO 45680 VOL 595 PG 449 PARCEL-ID 05-001-1000.005	17-2-1 E 1/2 SW & NE PT NW SW PT 0.88ACRES RES USE CODE 500 2,370 00 2,370										
02-22-95 SPLIT FROM 05-001-1000.000 IRBY, ELMER & ESTHER											
COSTELLO, DARRELL C/O LONA L. CHRISTIAN 10141 STATE RT. 243 SOUTH POINT, OHIO 45680 PARCEL-ID 05-001-1001.000	17-02-01 PT E1/2 SW NE PT NW S WLESS 114 0000.51A RES USE CODE 500 150 00 150										
HANSHAW, BILLY R. & DANA J. RT. 1 BOX 608 F SOUTH POINT, OHIO 45680 VOL 588 PG 373 PARCEL-ID 05-001-1002.000	-00-00 PT NE SW N OF SR 243 0000.86A RES USE CODE 510 2,480 10,270 12,750 HOMESITE VALUE LISTED BELOW 2,480 7,920 10,400										
WILLIS, JOHN E. 9526 ST. RT. 243 SOUTH POINT, OHIO 45680 PARCEL-ID 05-001-1003.000	-00-00 PT NE SW 0008.85A COM USE CODE 499 14,840 00 14,840										
FLOYD, LAWRENCE W. & DENISE A. 26 PRV. DR. 9990 ST. RT. 243 SOUTH POINT, OHIO 45680-9737 PARCEL-ID 05-001-1004.000	17-02-01 E1/2 SW & NE PT NW SW LESS 1.14A PT. 0000.50A RES USE CODE 510 00 00 00										
07-03-95 TRNSF TO 05-001-1004.000 BOONE, DANIEL L & SHIRAL											
BOONE, DANIEL L & SHIRAL M 26 PVT RD 9990 SOUTH POINT, OHIO 45680-973 VOL 600 PG 106 PARCEL-ID 05-001-1004.000	17-02-01 E1/2 SW & NE PT NW SW LESS 1.14A PT. 0000.50A RES USE CODE 510 1,410 32,220 33,630 HOMESITE VALUE LISTED BELOW 1,410 32,220 33,630										
07-03-95 TRNSF FROM 05-001-1004.000 FLOYD, LAWRENCE W. & DEN											
BAILEY, DEBORAH L. 006 C/O F. A. R. E. TAX SERVICE 17187 NO. LAUREL PK. DR.	17-02-01 NE PT. 0015.97A AGR USE CODE 120 1,760 00 1,760										

DAYTON LEGAL BLANK INC 80388

TAX RATE 43.260
A/R RED FACTOR 04.9908
OTH RED FACTOR 03.0077

LAWRENCE
TAX DISTRICT 05-FAYETTE TWP-DAWSON BRYANT S.D.

GENERAL TAX LIST AND DUPLICATE OF REAL AND PUBLIC UTILITY PROPERTY
COUNTY REAL ESTATE TAXES AND SPECIAL ASSESSMENTS

01/03/96

TAX YEAR 1995
INTEREST RATE
PAGE NO 544

OWNER'S NAME MAILING ADDRESS	DESCRIPTION			TAXES CHARGED	DECEMBER TAXES	PENALTY	JUNE TAXES	PENALTY	TOTAL DELINQUENT	C. D. DATE	MEMO
	LAND	IMPROVEMENTS	TOTAL VALUE								
SUITE 437 LIVONIA, MI 48152 VOL 595 PG 714 PARCEL-ID 05-001-1005.000											
03-06-95 TRNSF FROM 05-001-1005.000 BENTLEY, DANNY R. & CHERI											
BENTLEY, DANNY R. & CHERI P. 006 C/O F. A. R. E. TAX SERVICE 17187 NO. LAUREL PK. DR. SUITE 437 LIVONIA, MI 48152 VOL 456 PG 752 PARCEL-ID 05-001-1005.000	17-02-01 NE PT. 0015.97A 00	AGR USE CODE 120 00	00								
03-06-95 TRNSF TO 05-001-1005.000 BAILEY, DEBORAH L.											
MAYS, DAVID & EDYTHE RT. 1 BOX 605 SOUTH POINT, OH. VOL 451 PG 714 PARCEL-ID 05-001-1006.000	17-02-01 E 1/2 SW & NE PT NW D E LESS 0.91ACRES BAL=0.16ACRES 110	RES USE CODE 500 00	110								
HULLINGER, RALPH WAYNE & MARY ROUTE 1 BOX 605-B SOUTH POINT, OHIO 45680 VOL 543 PG 509 PARCEL-ID 05-001-1006.001	17-02-01 E 1/2 SW& NE PT NW SW PT .91A 2,390	RES USE CODE 545 220	2,610								
WILLIS, JOHN E. 9526 ST. RT. 243 SOUTH POINT, OHIO 45680 PARCEL-ID 05-001-1007.000	17-02-01 E 1/2 SW NE PT NW SW W PT 0000.65A 110	COM USE CODE 400 00	110								
SHARP, JAMES M. & JENNIFER J. RT 1 BOX 607 SOUTH POINT, OHIO 45680 VOL 601 PG 772 PARCEL-ID 05-001-1008.000	17-02-01 E 1/2 SW & NE PT NW S WPT 0001.06A 1,490 HOMESITE VALUE LISTED BELOW 1,470	RES USE CODE 540 6,810 6,810	8,300 8,280								
08-29-95 TRNSF FROM 05-001-1008.000 CARTER, JOHN JR. & LOIS											
CARTER, JOHN JR. & LOIS 10092 ST. RT. 243 SOUTH POINT, OHIO 45680 PARCEL-ID 05-001-1008.000	17-02-01 E 1/2 SW & NE PT NW S WPT 0001.06A 00	RES USE CODE 540 00	00								
08-29-95 TRNSF TO 05-001-1008.000 SHARP, JAMES M. & JENNIFE											
STICKLER, WILLIAM L. 1108 POPLAR ST KENOVA W. VA. 25530	17-02-01 E 1/2 SW & NE PT NW SW PT 0001.16A	RES USE CODE 500									

460 Co. Rd 15 S-P-D 5-21-96
Roy V Wilson Sr

TAX RATE 43.260
A/R RED FACTOR 04.9908
OTH RED FACTOR 03.0077

LAWRENCE
TAX DISTRICT 05-FAYETTE TWP-DAWSON BRYANT S.D.

GENERAL TAX LIST AND DUPLICATE OF REAL AND PUBLIC UTILITY PROPERTY
COUNTY REAL ESTATE TAXES AND SPECIAL ASSESSMENTS

01/03/96

TAX YEAR 1995
INTEREST RATE
PAGE NO 545

OWNER'S NAME MAILING ADDRESS	DESCRIPTION			TAXES CHARGED	DECEMBER TAXES	PENALTY	JUNE TAXES	PENALTY	TOTAL DELINQUENT	C. D. DATE	MEMO
	LAND	IMPROVEMENTS	TOTAL VALUE								
VOL 460 PG 519 PARCEL-ID 05-001-1009.000	1,230	00	1,230								
WILLIS, JOHN E. 9526 ST. RT. 243 SOUTH POINT, OHIO 45680 PARCEL-ID 05-001-1100.000	17-02-01 W SIDE SW NE N OF RD. 0008.38A 1,320	COM USE CODE 400 00	1,320								
ZITTER, WILLIAM P. 1637 MCCOY RD HUNTINGTON, WVA 25701 VOL 575 PG 412 & 416 PARCEL-ID 05-001-1200.000	17-02-01 N PT. W1/2 NE 0047.00A AUV 1,150	AGR USE CODE 120 00	1,150								
HESSON, AVIS D. 10644 STATE ROUTE 243 SOUTH POINT, OHIO 45680-9737 PARCEL-ID 05-001-1300.000	17-02-01 S PT. W1/2 NE 0037.85A AUV 930	AGR USE CODE 121 00	930								
DORAN & ASSOCIATES INC. CABOT OIL&GAS CORP P.O. BOX 4544 HOUSTON, TX 77210-4544 GAS WELL PERMIT # 290 PARCEL-ID 05-001-1310.000	GAS WELL 00	MIN USE CODE 200 00	00								
BAILEY, DEBORAH L. 006 C/O F. A. R. E. TAX SERVICE 17187 NO. LAUREL PK. DR. SUITE 437 LIVONIA, MI 48152 VOL 595 PG 714 PARCEL-ID 05-001-1400.000	17-02-01 SW COR. SW NE 0002.15A 240	AGR USE CODE 120 00	240								
03-06-95 TRNSF FROM 05-001-1400.000 BENTLEY, DANNY R. & CHERI											
BENTLEY, DANNY R. & CHERI P. 006 C/O F. A. R. E. TAX SERVICE 17187 NO. LAUREL PK. DR. SUITE 437 LIVONIA, MI 48152 VOL 456 PG 752 PARCEL-ID 05-001-1400.000	17-02-01 SW COR. SW NE 0002.15A 00	AGR USE CODE 120 00	00								
03-06-95 TRNSF TO 05-001-1400.000 BAILEY, DEBORAH L.											
SITES, ELMER 818 CO RD 30 KITTS HILL, OHIO 45645 VOL 552 PG 470 PARCEL-ID 05-001-1500.000	17-02-01 N END NE NE 0013.00A AUV 530	AGR USE CODE 121 00	530								
DORAN & ASSOCIATES INC. P. O. BOX 771 ABILENE, TX. 79604	GAS WELL KP-10 SITE #1, ELMER	MIN USE CODE 200									

DAYTON LEGAL BLANK INC 60388

TAX RATE 43.60
A/R RED FACTOR 04.9908
OTH RED FACTOR 03.0077

LAWRENCE
TAX DISTRICT 05-FAYETTE TWP-DAWSON BRYANT S.D.

GENERAL TAX LIST AND DUPLICATE OF REAL AND PUBLIC UTILITY PROPERTY
COUNTY REAL ESTATE TAXES AND SPECIAL ASSESSMENTS

01/03/96

TAX YEAR 1995
INTEREST RATE

OWNER'S NAME MAILING ADDRESS	DESCRIPTION			TAXES CHARGED	DECEMBER TAXES	PENALTY	JUNE TAXES	PENALTY	TOTAL DELINQUENT	C. D. DATE	MEMO
	LAND	IMPROVEMENTS	TOTAL VALUE								
GAS WELL PERMIT 289 PARCEL-ID 05-001-1510.000 08-08-95 26.33	710	00	710								
HUNT, FRANK A & LOIS C P.O. BOX 304 CHESAPEAKE, OHIO 45619 VOL 456 PG 752 PARCEL-ID 05-001-1600.000	17-02-01 NE NE LESS 13A,0.48,1 .02, 26.62 ACRES BAL=1.88ACRES AGR USE CODE 120 1,930	00	1,930								
ZITTER, WILLIAM P 1637 MCCOY RD HUNTINGTON, W VA 25701 VOL 575 PG 416 PARCEL-ID 05-001-1600.001	17-02-01 NE NE PT 26.62 ACRES AGR USE CODE 120 AUV 2,200	00	2,200								
RANSBOTTOM, RANDALL J. & CAROL ANDREA 539 CO. RD. 30 KITTS HILL, OHIO 45645 VOL 564 PG 489 PARCEL-ID 05-001-1601.000	17-02-01 NE NE PT. 0000.48A RES USE CODE 510 1,330	21,350	22,680								
HUNT, JACK THOMAS & HUNT, PAMMIE SUE RT. 1, BOX 78-B KITTS HILL, OHIO 45645 VOL 472 PG 86, 136 PARCEL-ID 05-001-1602.000	17-02-01 NE NE PT LESS 0.21A 0000.81A RES USE CODE 510 1,470	17,140	18,610								
HIGGINS, RALPH D. & SANDRA L 15 CO. RD. 230 KITTS HILL, OHIO 45645 PARCEL-ID 05-001-1603.000 10-31-95 TRNSF TO 05-001-1603.000 CLAGG, CHARLES E. & ROBIN	17-02-01 PT NE NE 0000.21A RES USE CODE 500 00	00	00								
CLAGG, CHARLES E. & ROBIN G. 15 CO. RD. 230 KITTS HILL, OHIO 45645 VOL 603 PG 688, 691 PARCEL-ID 05-001-1603.000 10-31-95 TRNSF FROM 05-001-1603.000 HIGGINS, RALPH D. & SANDR	17-02-01 PT NE NE 0000.21A RES USE CODE 500 710	00	710								
ADKINS, FRANKLIN J & BILLIE J P.O. BOX 4 CHESAPEAKE, OHIO 45619 VOL 590 PG 128 PARCEL-ID 05-001-1700.000	17-02-01 PT. SE NE 0041.33A AGR USE CODE 101 6,160	5,050	11,210								
KEENEY, DORIS JEAN 167 CO RD 30 SOUTH POINT, OHIO 45680 VOL 534 PG 76 PARCEL-ID 05-001-1800.000	17-02-01 PT. SE COR. SE NE 0000.60A RES USE CODE 510 1,410 HOMESITE VALUE LISTED BELOW 1,410	8,880 8,880	10,290 10,290								

TAX RATE 43.60
A/R RED FACTOR 04.9908
OTH RED FACTOR 03.0077

LAWRENCE
TAX DISTRICT 05-FAYETTE TWP-DAWSON BRYANT S.D.

GENERAL TAX LIST AND DUPLICATE OF REAL AND PUBLIC UTILITY PROPERTY
COUNTY REAL ESTATE TAXES AND SPECIAL ASSESSMENTS

01/03/96

TAX YEAR 1995
INTEREST RATE

OWNER'S NAME MAILING ADDRESS	DESCRIPTION			TAXES CHARGED	DECEMBER TAXES	PENALTY	JUNE TAXES	PENALTY	TOTAL DELINQUENT	C. D. DATE	MEMO
	LAND	IMPROVEMENTS	TOTAL VALUE								
KEENEY, DORIS JEAN 167 CO RD 30 SOUTH POINT, OHIO 45680 VOL 561 PG 301 PARCEL-ID 05-001-1801.000	17-02-01 PT. SE COR. SE NE 0000.07A RES USE CODE 500 320	00	320								
ZITTER, WILLIAM P 1637 MCCOY RD HUNTINGTON, WVA 25701 VOL 575 PG 416 PARCEL-ID 05-002-0100.000	17-02-01 PT. SE NE 0001.00A AGR USE CODE 120 AUV 20	00	20								
IRBY, ESTHER 9712 ST. RT. 243 SOUTH POINT, OHIO 45680-0000 VOL 596 PG 214 PARCEL-ID 05-002-0200.000 03-22-95 TRNSF FROM 05-002-0200.000 IRBY, ELMER A. JR. & ESTH	17-02-01 W PT. NW SE 0001.94A AGR USE CODE 120 490	00	490								
IRBY, ELMER A. JR. & ESTHER 9712 ST. RT. 243 SOUTH POINT, OHIO 45680-0000 VOL 427 PG 122 PARCEL-ID 05-002-0200.000 03-22-95 TRNSF TO 05-002-0200.000 IRBY, ESTHER	17-02-01 W PT. NW SE 0001.94A AGR USE CODE 120 00	00	00								
COSTELLO, DARRELL C/O LONA L. CHRISTIAN 10141 STATE RT. 243 SOUTH POINT, OHIO 45680 PARCEL-ID 05-002-0201.000	17-02-01 PT W PT NW SE 0001.50A RES USE CODE 510 2,430	20,120	22,550								
BAILEY, DEBORAH L. 006 C/O F. A. R. E. TAX SERVICE 17187 NO. LAUREL PK. DR. SUITE 437 LIVONIA, MI 48152 VOL 595 PG 714 PARCEL-ID 05-002-0202.000 03-06-95 TRNSF FROM 05-002-0202.000 BENTLEY, DANNY R. & CHERI	17-02-01 W PT. 0004.88A AGR USE CODE 120 540	00	540								
BENTLEY, DANNY R. & CHERI P. 006 C/O F. A. R. E. TAX SERVICE 17187 NO. LAUREL PK. DR. SUITE 437 LIVONIA, MI 48152 VOL 456 PG 752 PARCEL-ID 05-002-0202.000 03-06-95 TRNSF TO 05-002-0202.000 BAILEY, DEBORAH L.	17-02-01 W PT. 0004.88A AGR USE CODE 120 00	00	00								
MAYS, DAVID & EDYTHE RT. 1 BOX 605	17-2-01 PT W PT NW SE LESS 4.9 8 & .67 BALANCE= 5.27 ACRES										

DAYTON LEGAL BLANK INC 60388

TAX RATE [illegible]60
A/R RED FACTOR 04.9908
OTH RED FACTOR 03.0077

LAWRENCE
TAX DISTRICT 05-FAYETTE TWP-DAWSON BRYANT S.D.

GENERAL TAX LIST AND DUPLICATE OF REAL AND PUBLIC UTILITY PROPERTY
COUNTY REAL ESTATE TAXES AND SPECIAL ASSESSMENTS

TAX YEAR 1995
01/03/96 INTEREST RATE
PAGE NO 548

OWNER'S NAME MAILING ADDRESS	DESCRIPTION			TAXES CHARGED	DECEMBER TAXES	PENALTY	JUNE TAXES	PENALTY	TOTAL DELINQUENT	C. D. DATE	MEMO
	LAND	IMPROVEMENTS	TOTAL VALUE								
SOUTH POINT, OHIO 45680 VOL 448 PG 369, 371 PARCEL-ID 05-002-0203.000	2,290	RES USE CODE 500 00	2,290								
LOVEJOY, ADA F 220 TOWNSHIP RD 1186 SOUTH POINT, OHIO 45680 VOL 572 729 PARCEL-ID 05-002-0203.001	17-2-01 PT W PT NW SE 4.98ACS . 2,870	RES USE CODE 545 00	2,870								
HULLINGER, RALPH WAYNE & MARY ANN ROUTE 1 BOX 605-B SOUTH POINT, OHIO 45680 VOL 543 PG 509 PARCEL-ID 05-002-0203.002	17-2-01 PT W PT NW SE PT 0.67 ACRES 2,060	RES USE CODE 500 00	2,060								
HOLTON, JAMES E SR AND VINA GAY 200 N BETTY ST. SPRING LAKE, N.C. 28390 VOL 531 PG 189 PARCEL-ID 05-002-0300.000	17-02-01 S. PT. SE COR. NE SE 0000.98A 1,320 HOMESITE VALUE LISTED BELOW 1,320	RES USE CODE 510 11,260 10,840	12,580 12,160								
JOBE, CONNIE SUE & DANIEL G. PERRY 813 ROCKWOOD AVE. CHESAPEAKE, OHIO 45619 VOL 579 PG 537 PARCEL-ID 05-002-0301.000	17-02-01 70' ON RD NW PT 0000.18A 750 HOMESITE VALUE LISTED BELOW 750	RES USE CODE 510 17,630 17,630	18,380 18,380								
HESSON, AVIS D. 10644 STATE ROUTE 243 SOUTH POINT, OHIO 45680-9737 PARCEL-ID 05-002-0400.000	17-02-01 E PT. NW SE 0024.95A AUV 610	AGR USE CODE 121 00	610								
HESSON, AVIS D. 10644 STATE ROUTE 243 SOUTH POINT, OHIO 45680-9737 PARCEL-ID 05-002-0500.000	17-02-01 NE SE LESS 1A. 0043.00A AUV 3,480 HOMESITE VALUE LISTED BELOW 2,570	AGR USE CODE 121 12,500 10,060	15,980 12,630								
JOBE, CONNIE SUE & DANIEL G. PERRY 813 ROCKWOOD AVE CHESAPEAKE, OHIO 45619 VOL 579 PG 537 PARCEL-ID 05-002-0600.000	17-02-01 SE COR. NE SE ON PIKE 0000.10A 430	RES USE CODE 500 00	430								
TUCKER, GLENNA S. 151 TWP. RD. 1357 SOUTH POINT, OH. 45680-0000 VOL 544 PG 785 PARCEL-ID 05-002-0700.000	17-02-01 NW COR. SE SE 0003.22A 2,820 HOMESITE VALUE LISTED BELOW 2,570	AGR USE CODE 101 7,730 6,640	10,550 9,210								
KEENEY, GLADYS I. 3340 TWP. RD. 250	17-02-01 PT. S1/2 SE 0020.00A	AGR USE CODE 121									

TAX RATE [illegible]60
A/R RED FACTOR 04.9908
OTH RED FACTOR 03.0077

LAWRENCE
TAX DISTRICT 05-FAYETTE TWP-DAWSON BRYANT S.D.

GENERAL TAX LIST AND DUPLICATE OF REAL AND PUBLIC UTILITY PROPERTY
COUNTY REAL ESTATE TAXES AND SPECIAL ASSESSMENTS

TAX YEAR 1995
01/03/96 INTEREST RATE
PAGE NO 549

OWNER'S NAME MAILING ADDRESS	DESCRIPTION			TAXES CHARGED	DECEMBER TAXES	PENALTY	JUNE TAXES	PENALTY	TOTAL DELINQUENT	C. D. DATE	MEMO
	LAND	IMPROVEMENTS	TOTAL VALUE								
SOUTH POINT, OHIO 45680 PARCEL-ID 05-002-0800.000	AUV 490	00	490								
DORAN & ASSOCIATES INC. P. O. BOX 771 ABILENE, TX. 79604 GAS WELL PERMIT 293 PARCEL-ID 05-002-0810.000 08-08-95 103.47	GAS WELL KP-027 KENNEY UNIT #1 2,790	MIN USE CODE 200 00	2,790								
THACKER, JIMMIE G. & PENNY E. 10286 ST RT 243 SOUTH POINT, OHIO 45680 VOL 489 PG 763 PARCEL-ID 05-002-0900.000	17-02-01 PT. N1/2 SE 0020.00A AUV 1,120	AGR USE CODE 111 00	1,120								
THACKER, JIMMIE G & PENNY E 10286 ST RT 243 SOUTH POINT, OHIO 45680 VOL 489 PG 763 PARCEL-ID 05-002-1000.000	17-02-01 SW SE LESS N PT 4A 0039.00A AUV 4,140 HOMESITE VALUE LISTED BELOW 2,570	AGR USE CODE 111 25,340 18,580	29,480 21,150								
PENNINGTON, ESKALENE 10223 ST. RT. 243 SOUTH POINT, OHIO 45680 VOL 514 PG 173 PARCEL-ID 05-002-1001.000	17-02-01 SW SE PT N PT 0004.00A 2,280 HOMESITE VALUE LISTED BELOW 1,960	RES USE CODE 545 3,570 1,670	5,850 3,630								
PETTY, HAROLD & MARY RT. 1 SOUTH POINT, OHIO 45680 PARCEL-ID 05-002-1100.000	17-02-01 SW SW LESS 1.14 AC BAL = 41.86 AC AUV 2,050 HOMESITE VALUE LISTED BELOW 1,100	AGR USE CODE 121 1,780 1,780	3,830 2,880								
PETTY, HAROLD & MARY TRUSTEES FOR PETTY'S MEMORIAL GARDENS RT 1 BOX 365 SOUTH POINT, OHIO 45680 VOL 574 PG 669, 671 PARCEL-ID 05-002-1100.001	17-02-01 SW SW PT 1.14 ACRES 120	RES USE CODE 500 00	120								
DORAN & ASSOCIATES INC. CABOT OIL &GAS CORP P.O. BOX 4544 HOUSTON, TX 77210-4544 GAS WELL PERMIT 285 PARCEL-ID 05-002-1110.000	GAS WELL 00	MIN USE CODE 200 00	00								
WILLIS, JOHN E. 9526 ST. RT. 243 SOUTH POINT, OHIO 45680 PARCEL-ID 05-002-1200.000	17-02-01 PT. SW NE 0001.00A 160	COM USE CODE 400 00	160								
WILLIS, JOHN E. & PATRICIA E.	17-02-01 PT. NW SW OLD SCHOOL										

DAYTON LEGAL BLANK INC 60388

TAX RATE 42.60
A/R RED FACTOR 04.9908
OTH RED FACTOR 03.0077

LAWRENCE
TAX DISTRICT 05-FAYETTE TWP-DAWSON BRYANT S.D.

GENERAL TAX LIST AND DUPLICATE OF REAL AND PUBLIC UTILITY PROPERTY
COUNTY REAL ESTATE TAXES AND SPECIAL ASSESSMENTS

TAX YEAR 1995
01/03/96 INTEREST RATE
PAGE NO 550

OWNER'S NAME MAILING ADDRESS	DESCRIPTION LAND	IMPROVEMENTS	TOTAL VALUE	TAXES CHARGED	DECEMBER TAXES	PENALTY	JUNE TAXES	PENALTY	TOTAL DELINQUENT	C. D. DATE	MEMO
9526 ST. RT. 243 SOUTH POINT, OHIO 45680 PARCEL-ID 05-002-1300.000	LOT S OF RD. 0000.50A RES USE CODE 510 2,110 15,990 18,100 HOMESITE VALUE LISTED BELOW 2,110 15,990 18,100										
MARTIN, FLORENCE C/O FLOENCE MILLER 3307 CO RD 55 SOUTH POINT,OHIO 45680 PARCEL-ID 05-002-1500.000	17-02-02 NW NW 0043.00A AGR USE CODE 120 AUV 1,760 7,600 9,360 HOMESITE VALUE LISTED BELOW 740 2,390 3,130										
MILLER, FLORENCE RT. 1 P O BOX 435 SOUTH POINT, OHIO VOL 303 PG 671 PARCEL-ID 05-002-1600.000	17-02-02 NE NW 0043.00A AGR USE CODE 120 AUV 1,620 00 1,620										
DORAN & ASSOCIATES INC. 200 ROESSLER ROAD PITTSBURGH PA 15220 GAS WELL PERMIT 277 PARCEL-ID 05-002-1610.000	GAS WELL MIN USE CODE 200 00 00 00										
LANGDON, CLIFFORD A. 8559 ST RT 243 SOUTH POINT, OHIO 45680 VOL 306 PG 643 PARCEL-ID 05-002-1700.000 07-28-95 10.34	17-02-02 W1/2 SE NW 0021.50A AGR USE CODE 121 AUV 530 00 530										
LANGDON, CLIFFORD A. 8559 ST RT 243 SOUTH POINT, OHIO 45680 VOL 301 PG 432 PARCEL-ID 05-002-1800.000 07-28-95 10.34	17-02-02 E1/2 SE NW 0021.50A AGR USE CODE 121 AUV 530 00 530										
LANGDON, CLIFFORD A. 8559 ST RT 243 SOUTH POINT, OHIO 45680 VOL 306 PG 643 PARCEL-ID 05-003-0100.000 07-28-95 9.76	17-02-02 S PT. SW NW 0020.50A AGR USE CODE 121 AUV 500 00 500										
HANKINS, WANDA JEAN & PAUL F. SITES ET-AL RT 1 SOUTH POINT, OHIO 45680 VOL 593 PG 569 PARCEL-ID 05-003-0200.000 12-12-94 SPLIT TO 05-003-0200.000 HANKINS, WANDA JEAN & PAU L F. SITES ET-AL 12-12-94 SPLIT TO 05-003-0200.001 DINGUS, BILL W & DONNA A	17-02-02 PT. NE 0016.00A AGR USE CODE 121 00 00 00										

TAX RATE 42.60
A/R RED FACTOR 04.9908
OTH RED FACTOR 03.0077

LAWRENCE
TAX DISTRICT 05-FAYETTE TWP-DAWSON BRYANT S.D.

GENERAL TAX LIST AND DUPLICATE OF REAL AND PUBLIC UTILITY PROPERTY
COUNTY REAL ESTATE TAXES AND SPECIAL ASSESSMENTS

TAX YEAR 1995
01/03/96 INTEREST RATE
PAGE NO 551

OWNER'S NAME MAILING ADDRESS	DESCRIPTION LAND	IMPROVEMENTS	TOTAL VALUE	TAXES CHARGED	DECEMBER TAXES	PENALTY	JUNE TAXES	PENALTY	TOTAL DELINQUENT	C. D. DATE	MEMO
HANKINS, WANDA JEAN & PAUL F. SITES ET-AL 186 BRENTWOOD DRIVE GALLIPOLIS, OHIO 45631 VOL 593 PG 569 PARCEL-ID 05-003-0200.000 12-12-94 SPLIT FROM 05-003-0200.000 HANKINS, WANDA JEAN & PAU	17-02-02 PT NE LESS 12.00ACRES BAL=4.00ACRES AGR USE CODE 121 1,800 2,520 4,320 HOMESITE VALUE LISTED BELOW 1,470 00 1,470										
DINGUS, BILL W & DONNA A 3090 CO RD 17 SOUTH POINT, OHIO 45680 VOL 594 PG 112 PARCEL-ID 05-003-0200.001 12-12-94 SPLIT FROM 05-003-0200.000 HANKINS, WANDA JEAN & PAU	17-02-02 PT NE PT 12.00ACRES AGR USE CODE 121 2,680 00 2,680										
DORAN & ASSOCIATES INC. 200 ROESSLER ROAD PITTSBURGH PA 15220 GAS WELL PERMIT # 276 PARCEL-ID 05-003-0210.000	GAS WELL MIN USE CODE 200 00 00 00										
HUMMELL, RITA PRATT & WILLIAM C. HUMMELL 314 SO. 6TH STREET IRONTON, OHIO 45638 VOL 539 PG 799 PARCEL-ID 05-003-0300.000	17-02-02 PT. NE 0000.28A RES USE CODE 540 1,510 24,290 25,800 HOMESITE VALUE LISTED BELOW 1,510 24,290 25,800										
PRATT, BERKLEY H. & LOTTIE 9247 ST. RT. 243 SOUTH POINT, OH. VOL 407 PG 268 PARCEL-ID 05-003-0301.000	17-02-02 PT NEW 0000.46A RES USE CODE 510 2,010 25,700 27,710 HOMESITE VALUE LISTED BELOW 2,010 25,700 27,710										
BAISDEN, SIEGEL E & VIVIAN A 9164 ST RT 243 SOUTH POINT, OHIO 45680 VOL 582 PG 383 PARCEL-ID 05-003-0400.000	17-02-02 PT. NE SE & S PT. SE NE 0043.83A AGR USE CODE 121 AUV 1,620 00 1,620										
LANGDON, CLIFFORD A. 8559 ST RT 243 SOUTH POINT, OHIO 45680 VOL 301 PG 432 PARCEL-ID 05-003-0500.000 07-28-95 10.74	17-02-02 N PT. SW NW 0022.50A AGR USE CODE 121 AUV 550 00 550										
DINGUS, BILL W & DONNA A 3090 CO RD 17 SOUTH POINT, OHIO 45680 VOL 594 PG 112 PARCEL-ID 05-003-0600.000 12-12-94 TRNSF FROM 05-003-0600.000 HANKINS, WANDA JEAN & PAU	17-02-02 PT. NE 0030.00A AGR USE CODE 121 AUV 740 00 740										

DAYTON LEGAL BLANK INC 60388

TAX RATE [illegible]60
A/R RED FACTOR 04.9908
OTH RED FACTOR 03.0077

LAWRENCE
TAX DISTRICT 05-FAYETTE TWP-DAWSON BRYANT S.D.

GENERAL TAX LIST AND DUPLICATE OF REAL AND PUBLIC UTILITY PROPERTY
COUNTY REAL ESTATE TAXES AND SPECIAL ASSESSMENTS

01/03/96

TAX YEAR 1995
INTEREST RATE
PAGE NO 552

OWNER'S NAME MAILING ADDRESS	DESCRIPTION			TAXES CHARGED	DECEMBER TAXES	PENALTY	JUNE TAXES	PENALTY	TOTAL DELINQUENT	C. D. DATE	MEMO
	LAND	IMPROVEMENTS	TOTAL VALUE								
HANKINS, WANDA JEAN & PAUL F. SITES ET-AL RT 1 SOUTH POINT, OHIO 45680 VOL 593 PG 569 PARCEL-ID 05-003-0600.000	17-02-02 PT. NE 0030.00A AGR USE CODE 121 00		00								
12-12-94 TRNSF TO 05-003-0600.000 DINGUS, BILL W & DONNA A											
SCHENEBERG, JAMES M. & THERESA C. ROUTE 1 BOX 625 SOUTH POINT, OHIO 45680 VOL 543 PG 58 PARCEL-ID 05-003-0700.000	17-2-2 PT NEW LESS 36.03A BAL= 0.08A RES USE CODE 500 360		00								
THOMPSON, JOHN & SAMALEA RT. 1 BOX 626E SOUTH POINT, OHIO 45680 VOL 542 PG 703 PARCEL-ID 05-003-0700.001	17-2-2 PT NE PT 31.13 ACS AGR USE CODE 120 3,430		00								
ROSS, KEITH E & SUSAN E 4091 CO. RD. 55 SOUTH POINT, OHIO 45680 VOL 587 PG 721 PARCEL-ID 05-003-0700.002	17-2-2 PT NW S PT 4.45AC RES USE CODE 510 2,040	10,420	12,460								
SCHENEBERG, JAMES M. & SCHENEBERG, THERESA C. RT. 1 LEATHERWOOD RD. SOUTH POINT, OH. 45680-0000 VOL 473 PG 353 PARCEL-ID 05-003-0701.000	17-02-02 PT NE PT S PT 0000.45A RES USE CODE 510 1,170	9,670	10,840								
WALLER, CHARLES J. & CHRISTIE P. 8969 ST. RT. 243 SOUTH POINT, OHIO 45680 VOL 546 PG 776 PARCEL-ID 05-003-0900.000	17-02-02 PT. NE 0000.50A RES USE CODE 500 920		00								
RUGGLES, RANDALL & ANDREA S. RT. 1 BOX 680C SOUTH POINT, OHIO 45680 VOL 514 PG 430 PARCEL-ID 05-003-1000.000	17-02-02 SW PT. SW NE 0009.71A RES USE CODE 500 1,020		00								
FLESHER, PHILLIP R. & CAROLYN S. RT. 1 SOUTH POINT, OHIO 45680 VOL 589 PG 550 PARCEL-ID 05-003-1100.000	17-02-02 NW PT. NW NE 0031.40A AGR USE CODE 120 00		00								
08-25-95 SPLIT TO 05-003-1100.000 FLESHER, PHILLIP R. & CAROLYN S. 08-25-95 SPLIT TO 05-003-1100.001 MCCLOUD, STEVEN GLEN & ME											

TAX RATE [illegible]60
A/R RED FACTOR 04.9908
OTH RED FACTOR 03.0077

LAWRENCE
TAX DISTRICT 05-FAYETTE TWP-DAWSON BRYANT S.D.

GENERAL TAX LIST AND DUPLICATE OF REAL AND PUBLIC UTILITY PROPERTY
COUNTY REAL ESTATE TAXES AND SPECIAL ASSESSMENTS

01/03/96

TAX YEAR 1995
INTEREST RATE
PAGE NO 553

OWNER'S NAME MAILING ADDRESS	DESCRIPTION			TAXES CHARGED	DECEMBER TAXES	PENALTY	JUNE TAXES	PENALTY	TOTAL DELINQUENT	C. D. DATE	MEMO
	LAND	IMPROVEMENTS	TOTAL VALUE								
FLESHER, PHILLIP R. & CAROLYN S. RT. 1 SOUTH POINT, OHIO 45680 VOL 589 PG 550 PARCEL-ID 05-003-1100.000	17-02-02 NW PT NW NE LESS 28.89 BAL=2.51ACRES AGR USE CODE 120 5,410 HOMESITE VALUE LISTED BELOW 1,660	14,610 14,610	20,020 16,270								
08-25-95 SPLIT FROM 05-003-1100.000 FLESHER, PHILLIP R. & CAR 08-25-95 764.36											
MCCLOUD, STEVEN GLEN & MELISSA ANN MIDDLE LEATHERWOOD RD SOUTH POINT, OHIO 45680 VOL. 601 PG 686 PARCEL-ID 05-003-1100.001	17-02-02 NW PT NW NE PT 28.89A CRES AGR USE CODE 100 4,730		00								
08-25-95 SPLIT FROM 05-003-1100.000 FLESHER, PHILLIP R. & CAR											
WILLIS, JOHN E. 9526 ST. RT. 243 SOUTH POINT, OHIO 45680 PARCEL-ID 05-003-1200.000	17-02-02 SE COR. NE 0001.00A COM USE CODE 400 160		00								
FERGUSON, BETTY GAIL 9088 RT. 243 SOUTH POINT, OHIO 45680 VOL 483 PG 532 PARCEL-ID 05-003-1300.000	17-02-02 PT. W1/2 SE 0000.90A RES USE CODE 510 2,500 HOMESITE VALUE LISTED BELOW 2,500	8,180 7,640	10,680 10,140								WD 8/16/96 Betty Gail Ferguson Life Est. Keith Alan Ferguson Remainder
GIBSON, TALMAGE J. & ETHELYN C. RT. 1 BOX 688 SOUTH POINT, OHIO 45680-0000 VOL 524 PG 375 PARCEL-ID 05-003-1400.000	17-02-02 PT. W1/2 SE 0000.87A RES USE CODE 510 1,420 HOMESITE VALUE LISTED BELOW 1,420	3,780 3,070	5,200 4,490								
BAISDEN, SEIGLE & VIVIAN 9164 ST RT 243 SOUTH POINT, OHIO 45680 VOL 431 PG 251 PARCEL-ID 05-003-1500.000	17-2-02 S PT LESS 0.42A. BAL=6 1.64ACS. AGR USE CODE 121 AUV 3,930 HOMESITE VALUE LISTED BELOW 2,570	18,920 16,570	22,850 19,140								
PRICHARD, W. D., JR., ANONA, & PAUL 1363 TWP RD 250 SOUTH POINT, OHIO 45680 VOL 552 PG 391 PARCEL-ID 05-003-1500.001	17-02-02 PT S PT 0.42ACS. RES USE CODE 545 1,670	120	1,790								
WALLS, MARGARET J. AKA MARGARET WEBB 9040 ST. RT. 243 SOUTH POINT, OHIO 45680 PARCEL-ID 05-003-1600.000	17-02-02 N PT. 0000.22A RES USE CODE 500 410		00								
WALLS, MARGARET J. (AKA WEBB,	17-02-02 PT. W1/2 SE 0.95ACS.										

DAYTON LEGAL BLANK INC 60388

TAX RATE 43.60
A/R RED FACTOR 04.9908
OTH RED FACTOR 03.0077

LAWRENCE
TAX DISTRICT 05-FAYETTE TWP-DAWSON BRYANT S.D.

GENERAL TAX LIST AND DUPLICATE OF REAL AND PUBLIC UTILITY PROPERTY
COUNTY REAL ESTATE TAXES AND SPECIAL ASSESSMENTS

01/03/96

TAX YEAR 1995
INTEREST RATE

OWNER'S NAME MAILING ADDRESS	DESCRIPTION			TAXES CHARGED	DECEMBER TAXES	PENALTY	JUNE TAXES	PENALTY	TOTAL DELINQUENT	C. D. DATE	MEMO
	LAND	IMPROVEMENTS	TOTAL VALUE								
MARGARET J.) 9040 ST. RT. 243 SOUTH POINT, OHIO 45680 PARCEL-ID 05-003-1700.000		RES USE CODE 510									
	2,540	11,260	13,800								
	HOMESITE VALUE LISTED BELOW										
	2,540	11,260	13,800								
GOODERHAM, DAVID & MARY 195 PRIATE DR. 01478 TWP. RD. 250 SOUTH POINT, OHIO 45680 VOL 538 PG 220 PARCEL-ID 05-003-1800.000	17-02-02 W 1/2 SE S OF RD 0010.06A	AGR USE CODE 121									
	1,800	2,620	4,420								
COPELAND, MOLLY & CARLOS ESCAR SEGA LU JAN RT 1 BOX 362 SOUTH POINT, OHIO 45680 VOL 501 PG 005 L/C PARCEL-ID 05-003-1801.000	-00-00 S PT W1/2 SE S OF RD 0001.00A	RES USE CODE 510		W.D. & Carolyn Prichard —							
	1,050	5,120	6,170								
GOODERHAM, DAVID & MARY RT. 1 BOX 360A SOUTH POINT, OHIO 45680 VOL 553 PG 665 PARCEL-ID 05-003-1802.000	17-2-2 W 1/2 SE S OF RD PT 0.76AC	RES USE CODE 545									
	660	850	1,510								
RUGGLES, RANDALL & ANDREA S. RT. 1 BOX 680C SOUTH POINT, OHIO 45680 VOL 514 PG 430 PARCEL-ID 05-004-0100.000	17-02-02 W 1/2 S E NEXT RD 0006.54A	RES USE CODE 510									
	3,420	510	3,930								
FREEMAN, RALPH & HELEN RT. 1, BOX 680B SOUTH POINT, OHIO 45680 VOL 510 PG 283 PARCEL-ID 05-004-0101.000	17-02-02 PT W 1/2 SE NEXT RD 0000.22A	RES USE CODE 500									
	1,140	00	1,140								
FREEMAN, RALPH & HELEN RT. 1, BOX 680B SOUTH POINT, OHIO 45680 VOL 510 PG 283 PARCEL-ID 05-004-0102.000	17-02-02 W 1/2 SE NEXT RD 0000.31A	RES USE CODE 545									
	1,390	3,510	4,900								
POWELL, KAREN 9097 ST RT. 243 SOUTH POINT, OH. 45680-0000 VOL 588 PG 283 PARCEL-ID 05-004-0103.000	17-02-02 W 1/2 SE NEXT RD 0000.19A	RES USE CODE 500									
	110	00	110								
POWELL, KAREN 9097 ST RT. 243 SOUTH POINT, OH. 45680-0000 VOL 588 PG 283 PARCEL-ID 05-004-0104.000	17-02-02 PT W 1/2 SE NEXT RD 0000.20A	RES USE CODE 500									
	110	00	110								
WEBB, EVA M. LIFE EST. C/O CARL STEVENS RT. 1, BOX 681 SOUTH POINT, OHIO 45680-0000 VOL 484 PG 583	17-02-02 PT. 0000.18A	RES USE CODE 500		DE 11-22-96 - owns all Eva M. Allen -							
	1,000	00	1,000								

DAYTON LEGAL BLANK INC 60088

TAX RATE 43.60
A/R RED FACTOR 04.9908
OTH RED FACTOR 03.0077

LAWRENCE
TAX DISTRICT 05-FAYETTE TWP-DAWSON BRYANT S.D.

GENERAL TAX LIST AND DUPLICATE OF REAL AND PUBLIC UTILITY PROPERTY
COUNTY REAL ESTATE TAXES AND SPECIAL ASSESSMENTS

01/03/96

TAX YEAR 1995
INTEREST RATE

OWNER'S NAME MAILING ADDRESS	DESCRIPTION			TAXES CHARGED	DECEMBER TAXES	PENALTY	JUNE TAXES	PENALTY	TOTAL DELINQUENT	C. D. DATE	MEMO
	LAND	IMPROVEMENTS	TOTAL VALUE								
PARCEL-ID 05-004-0200.000											
FREEMAN, RALPH RT. 1 BOX 680-B SOUTH POINT, OHIO 45680 VOL 508 PG 247 PARCEL-ID 05-004-0300.000 05-24-95 TRNSF TO 05-004-0300.000 FREEMAN, DANNY LEE & BEVE	17-02-02 PT. 0000.19A	RES USE CODE 500									
	00	00	00								
FREEMAN, DANNY LEE & BEVERLY L RT 3 BOX 412 CHESAPEAKE, OHIO 45619 VOL 597 PG 783 PARCEL-ID 05-004-0300.000 05-24-95 TRNSF FROM 05-004-0300.000 FREEMAN, RALPH	17-02-02 PT. 0000.19A	RES USE CODE 500									
	1,040	00	1,040								
POWELL, GALEN LEE & KAREN S. R. 1 BOX 449-A SOUTH POINT, OHIO 45680-0000 VOL 462 PG 613 PARCEL-ID 05-004-0400.000	17-02-02 PT. 0000.18A	RES USE CODE 500									
	110	00	110								
POWELL, GALEN LEE & KAREN S. R. 1 BOX 449-A SOUTH POINT, OHIO 45680-0000 VOL 462 PG 613 PARCEL-ID 05-004-0500.000	17-02-02 PT. W1/2 SE NEXT RD. 0001.00A	RES USE CODE 510									
	2,820	14,120	16,940								
	HOMESITE VALUE LISTED BELOW										
	2,820	12,740	15,560								
WEBB, EVA M. LIFE EST. C/O CARL STEVENS RT. 1, BOX 681 SOUTH POINT, OHIO 45680-0000 VOL 484 PG 583 PARCEL-ID 05-004-0600.000	17-02-02 0000.60A	RES USE CODE 510		DE 11-22-96 - owns all Eva M. Allen -							
	1,670	2,580	4,250								
	HOMESITE VALUE LISTED BELOW										
	1,670	2,520	4,190								
WALLER, CHARLES J & CHRISTIE P 8969 ST. RT. 243 SOUTH POINT, OHIO 45680 VOL 534 PG 544 PARCEL-ID 05-004-0601.000	17-02-02 W PT 0000.21A	RES USE CODE 500									
	1,110	00	1,110								
WALLER, CHARLES J & CHRISTIE P 8969 ST. RT. 243 SOUTH POINT, OHIO 45680 VOL 534 PG 544 PARCEL-ID 05-004-0700.000	17-02-02 SW PT. 0000.47A	RES USE CODE 510									
	2,040	20,440	22,480								
	HOMESITE VALUE LISTED BELOW										
	2,040	19,610	21,650								
HUMMELL, WILLIAM C. AND HUMMEL L, RITA P. 314 SO. 6TH ST. IRONTON, OHIO 45638 VOL 577 PG 157 PARCEL-ID 05-004-0800.000	17-02-02 PT. NE W OF RD. PT. 0000.35A	RES USE CODE 510									
	1,580	6,420	8,000								
	HOMESITE VALUE LISTED BELOW										
	1,580	6,420	8,000								

DAYTON LEGAL BLANK INC 60088

TAX RATE 43.60
A/R RED FACTOR 04.9908
OTH RED FACTOR 03.0077

LAWRENCE
TAX DISTRICT 05-FAYETTE TWP-DAWSON BRYANT S.D.

GENERAL TAX LIST AND DUPLICATE OF REAL AND PUBLIC UTILITY PROPERTY
COUNTY REAL ESTATE TAXES AND SPECIAL ASSESSMENTS

TAX YEAR 1995
01/03/96 INTEREST RATE
PAGE NO 556

OWNER'S NAME MAILING ADDRESS	DESCRIPTION			TAXES CHARGED	DECEMBER TAXES	PENALTY	JUNE TAXES	PENALTY	TOTAL DELINQUENT	C. D. DATE	MEMO
	LAND	IMPROVEMENTS	TOTAL VALUE								
m m.											
WILLIS, ROBERT & EDNA 9301 ST. RT. 24 SOUTH POINT, OHIO 45680 VOL 442 PG 824 PARCEL-ID 05-004-0801.000	17-02-02 PT NE W OF RD PT 0000.34A RES USE CODE 510 1,690 16,940 18,630 HOMESITE VALUE LISTED BELOW 1,690 16,940 18,630			Edna M. Willis —							
BRAMMER, GERALD F. & WANDA M. 1756 KEVIN ST IRONTON, OHIO 45638 VOL 568 PG 282 PARCEL-ID 05-004-0900.000	17-2-2 N PT NE W OF RD PT LESS 13.82 & 1.31 BAL=33.98 AGR USE CODE 121 AUV 2,800 2,780 5,580										
BRAMMER, AVERILL S. & MAXINE L IFE EST.& GERALD F. REM. RT 1 SOUTH POINT, OHIO 45680 VOL 546 PG 780 & 784 PARCEL-ID 05-004-0900.001	17-2-2- PT NE W OF RD S PT 1.3 1 ACS AGR USE CODE 121 410 4,050 4,460										
PIGMAN, IDA M. AND SHAVOR, LOE RNA M. 022 C/O TRANSAMERICA REAL ESTATE TAX SERVICE 1105 SCHROCK RD SUITE 437 COLUMBUS, OHIO 43229 VOL 496 PG 01 PARCEL-ID 05-004-0901.000	17-02-02 PT NE W OF RD PT 0000.43A RES USE CODE 510 710 11,670 12,380 HOMESITE VALUE LISTED BELOW 710 11,250 11,960			J.S. Lorena M. Fuller Shavor —							
PIGMAN, IDA M. AND SHAVOR, LOR ENA M. 022 C/O TRANSAMERICA REAL ESTATE TAX SERVICE 1105 SCHROCK RD SUITE 437 COLUMBUS, OHIO 43229 VOL 490 PG 522 PARCEL-ID 05-004-0902.000	17-02-02 PT. NE 0000.10A RES USE CODE 500 110 00 110			-SAME—							
PIGMAN, IDA M. AND SHAVOR, LOR ENA M. 022 C/O TRANSAMERICA REAL ESTATE TAX SERVICE 1105 SCHROCK RD SUITE 437 COLUMBUS, OHIO 43229 VOL 496 PG 1 PARCEL-ID 05-004-0903.000	17-02-02 PT NE W OF RD PT 0010.37A RES USE CODE 500 1,090 00 1,090			-SAME—							
HANSHAW, BOBBY & DOROTHY 4038 CO. RD. 55 SOUTH POINT, OHIO 45680 VOL 516 PG 444 PARCEL-ID 05-004-0904.000	17-2-02 PT NE W OF RD PT LESS 0.18A. & 1.90A. 0.84ACS . RES USE CODE 540 1,590 7,410 9,000										
PIGMAN, IDA RT. 1 BOX 663 A SOUTH POINT, OHIO 45680 VOL 490 PG 522	17-02-02 PT NE W OF RD PT LESS 0.51 AC BAL = 1.39 ACRES RES USE CODE 500										

TAX RATE 43.60
A/R RED FACTOR 04.9908
OTH RED FACTOR 03.0077

LAWRENCE
TAX DISTRICT 05-FAYETTE TWP-DAWSON BRYANT S.D.

GENERAL TAX LIST AND DUPLICATE OF REAL AND PUBLIC UTILITY PROPERTY
COUNTY REAL ESTATE TAXES AND SPECIAL ASSESSMENTS

TAX YEAR 1995
01/03/96 INTEREST RATE
PAGE NO 557

OWNER'S NAME MAILING ADDRESS	DESCRIPTION			TAXES CHARGED	DECEMBER TAXES	PENALTY	JUNE TAXES	PENALTY	TOTAL DELINQUENT	C. D. DATE	MEMO
	LAND	IMPROVEMENTS	TOTAL VALUE								
PARCEL-ID 05-004-0904.001	910	00	910								
REYNOLDS, WILLIAM & MARGARET RT 1 BOX 626-B SOUTH POINT, OHIO 45680 VOL 579 PG 639 PARCEL-ID 05-004-0904.002	17-02-02 PT NE W OF RD PT 0.51 ACRES RES USE CODE 545 1,200 160 1,360										
PIGMAN, IDA M. AND SHAVOR, LOR ENA M. RT. 1 BOX 663 A SOUTH POINT, OHIO 45680 VOL 490 PG 522 PARCEL-ID 05-004-0905.000	17-02-02 PT NE W OF RD PT 0000.18A RES USE CODE 500 280 00 280			Lorena M. Fuller Shavor —							
BALDRIDGE, CHARLES & ANNETTE 150 FERGUSON RD ASHLAND, KY 41102 VOL 569 PG 608 PARCEL-ID 05-004-1000.000 See remap in 1994 Dup.	17-02-02 W PT NW NE 3.01 ACRES RES USE CODE 540 1,880 4,360 6,240 HOMESITE VALUE LISTED BELOW 1,660 2,890 4,550			0.99/AC 1000.00 Bal 2.26 David & Brenda Cantrell 12/5/95 —		0.76/AC	1000.00 Bal 1.50 12-5-95 Charles Baldridge Jr —	0.76/AC	1000.003	12-27-95 Bal .74 William & Amanda Baldridge —	
BAISDEN, EUGENE & VIVIANE A. RT. 1 BOX 667 SOUTH POINT, OHIO 45680 VOL 500 PG 110 PARCEL-ID 05-004-1001.000	17-02-02 W PT NW NE PT LESS 1. 32 AC BAL = ~~1.69~~ 1.51 ACRES RES USE CODE 545 1,670 310 1,980			12/27/96 Paula R. & Raylen E. Owens —							Acreage correction in survey 2/23/96 Charles Baldridge 6288
"B" CONSTRUCTION CO., INC. 9164 ST. RT. 243 SOUTH POINT, OHIO 45680 VOL 575 PG 788 PARCEL-ID 05-004-1001.001	17-02-02 PT W PT NW NE PT 1.32 ACRES RES USE CODE 500 1,610 2,000 3,610										
BAISDEN, SEIGLE & VIVIAN 9164 ST RT 243 SOUTH POINT, OHIO 45680 VOL 431 PG 251 PARCEL-ID 05-004-1100.000	17-02-02 PT. NE SE 0011.25A AGR USE CODE 121 AUV 280 00 280										
BAISDEN, SEIGLE & VIVIAN 9164 ST RT 243 SOUTH POINT, OHIO 45680 VOL 431 PG 251 PARCEL-ID 05-004-1200.000	17-02-02 NE COR. SE SE S OF RD . 0000.25A AGR USE CODE 121 AUV 10 00 10										
BAISDEN, SEIGLE & VIVIAN 9164 ST RT 243 SOUTH POINT, OHIO 45680 VOL 431 PG 251 PARCEL-ID 05-004-1300.000	17-02-02 SE SE N OF RD. 0013.00A AGR USE CODE 121 AUV 320 00 320										
GOODERHAM, DAVID ETAL 195 PRV RD 1478	17-02-02 SE SE E OF RD. 0030.00A AGR USE CODE 121										

DAYTON LEGAL BLANK INC 60388

SURVEYOR'S CERTIFICATE

TO WHOM IT MAY CONCERN:

Date 2/23 19 86

I hereby certify that on or about ____ 19____, I surveyed real property owned by ____, situated in ____ Township and/or ____ Corporation, ____ County, Ohio. This certificate is made for the purpose of correcting the Auditor's tax duplicate.

B	T	SEC.	ACRE LOT	NO.	PARCEL NO.	ACREAGE NOW TAXED ON AUDITOR'S DUPLICATE	ACREAGE SHOULD BE CORRECTED AS SHOWN BELOW
					05-004-1001	1.49	1.52

REMARKS:

Signed Charles H. Platt

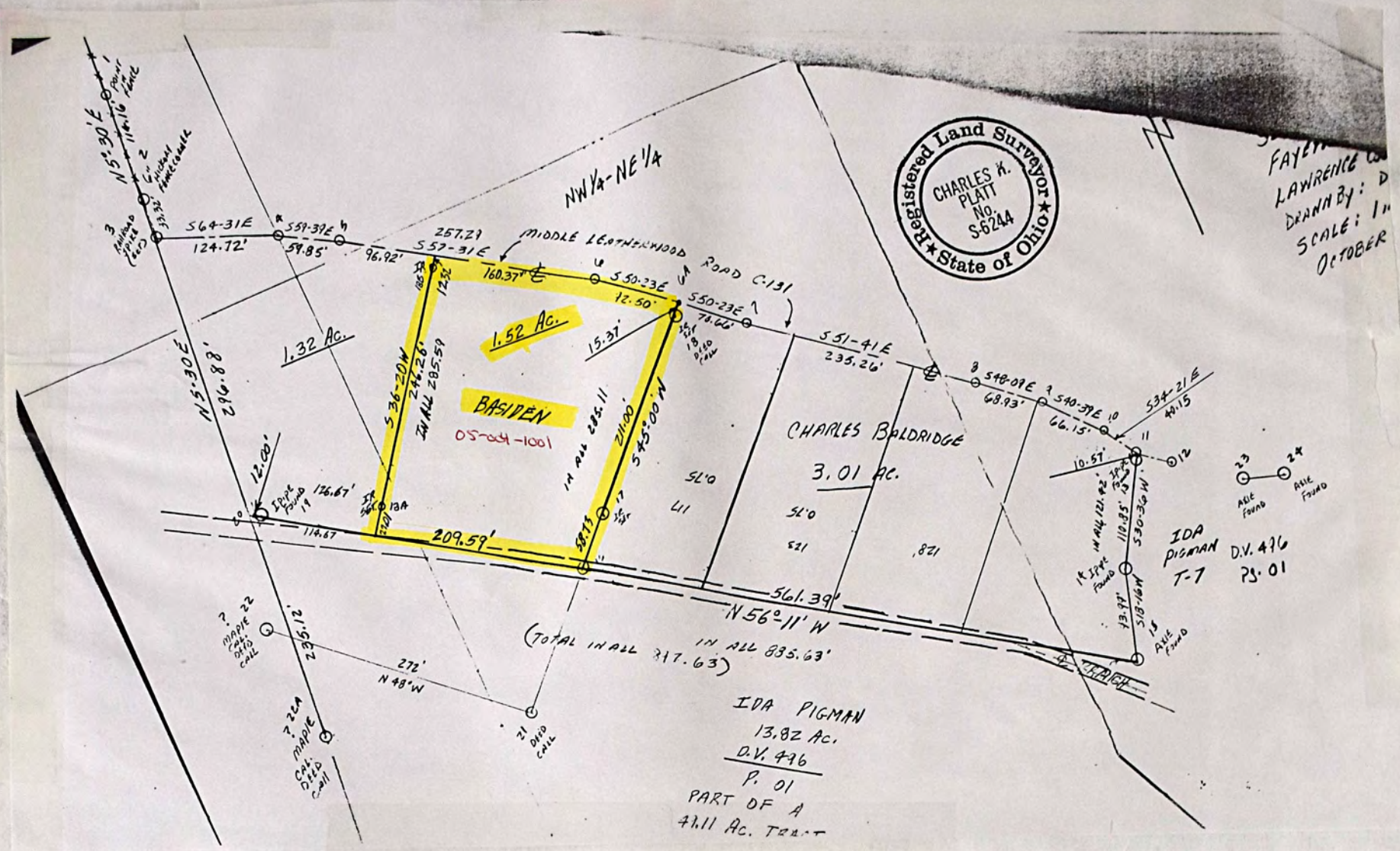

TAX RATE 42.60
A/R RED FACTOR 04.9908
OTH RED FACTOR 03.0077

LAWRENCE
TAX DISTRICT 05-FAYETTE TWP-DAWSON BRYANT S.D.

GENERAL TAX LIST AND DUPLICATE OF REAL AND PUBLIC UTILITY PROPERTY
COUNTY REAL ESTATE TAXES AND SPECIAL ASSESSMENTS

01/03/96

TAX YEAR 1995
INTEREST RATE
PAGE NO 558

OWNER'S NAME MAILING ADDRESS	DESCRIPTION			TAXES CHARGED	DECEMBER TAXES	PENALTY	JUNE TAXES	PENALTY	TOTAL DELINQUENT	C. D. DATE	MEMO
	LAND	IMPROVEMENTS	TOTAL VALUE								
TWP RD 250 SOUTH POINT, OH 45680 VOL 487 PG 646 PARCEL-ID 05-004-1400.000	AUV 740	00	740								
LANGDON, CLIFFORD 8559 ST RT 243 SOUTH POINT, OHIO 45680 VOL 306 PG 643 PARCEL-ID 05-004-1500.000 07-28-95 120.48	17-2-02 W1/2 SW LESS 8.72 & .77 BAL=76.51ACRES AGR USE CODE 121 AUV 4,300	16,890	21,190								
HENRY, RONNIE M. & PATRICIA A. RT 1 BOX 701 SOUTH POINT, OHIO 45680 VOL 513 PG 713 PARCEL-ID 05-004-1500.001	17-2-02 PT. W1/2 SW PT. 1.25AC S. RES USE CODE 599 1,600	2,560	4,160								
ADKINS, PATSY R. RT 1 BOX 710 SOUTH POINT, OHIO 45680 VOL 580 PG 821 PARCEL-ID 05-004-1500.002 10-20-95 100.00 11-03-95 100.00	17-2-2 PT W1/2 SW 0.80ACRES RES USE CODE 510 1,960	6,240	8,200								
PROFITT, BUFORD & JUDITH ANN 96 PVT DR 474 IRONTON, OHIO 45638 VOL 589 PG 202 PARCEL-ID 05-004-1500.003	17-02-02 W1/2 SW 0.75ACS RES USE CODE 500 350	00	350								
JORDAN, DELBERT & DEBRA RT 1 BOX 700 SOUTH POINT, OHIO 45680 PARCEL-ID 05-004-1500.004	17-2-02 PT W/2 SW PT 0.50ACS. RES USE CODE 545 1,840	1,610	3,450								
COYER, ERIC MATTHEW & TABITHA RENEE 8462 ST. RT. 243 SOUTH POINT, OHIO 45680 VOL 593 PG 272 PARCEL-ID 05-004-1500.005	17-5-02 W 1/2 SW PT 0.77ACRE RES USE CODE 540 2,440	7,430	9,870								
HENRY, RONNIE M. & PATRICIA A. RT. 1 BOX 701 SOUTH POINT, OHIO VOL 380 PG 137 PARCEL-ID 05-004-1501.000	17-02-02 PT W 1/2 SW LESS 3 AC 0000.50A RES USE CODE 545 1,840	1,760	3,600								
HENRY, RONNIE & PATRICIA ANN RT. 1 BOX 701 SOUTH POINT, OHIO VOL 431 PG 55 PARCEL-ID 05-004-1502.000	17-02-02 W 1/2 SW LESS 3A PT 0000.12A RES USE CODE 599 760	2,690	3,450								
DANIEL, WILLIAM D. & SANDRA L. 908 TWP. RD. SOUTH POINT, OHIO 45680	17-02-02 W 1/2 SW PT 0000.10A RES USE CODE 500										

TAX RATE 42.60
A/R RED FACTOR 04.9908
OTH RED FACTOR 03.0077

LAWRENCE
TAX DISTRICT 05-FAYETTE TWP-DAWSON BRYANT S.D.

GENERAL TAX LIST AND DUPLICATE OF REAL AND PUBLIC UTILITY PROPERTY
COUNTY REAL ESTATE TAXES AND SPECIAL ASSESSMENTS

01/03/96

TAX YEAR 1995
INTEREST RATE
PAGE NO 559

OWNER'S NAME MAILING ADDRESS	DESCRIPTION			TAXES CHARGED	DECEMBER TAXES	PENALTY	JUNE TAXES	PENALTY	TOTAL DELINQUENT	C. D. DATE	MEMO
	LAND	IMPROVEMENTS	TOTAL VALUE								
VOL 522 PG 366 PARCEL-ID 05-004-1503.000	110	00	110								
NIXON, NORMAN BILLY & NIXON, LINDA M. RT. 1 BOX 702 SOUTH POINT, OH. 45680-0000 VOL 471 PG 521 PARCEL-ID 05-004-1504.000	17-02-02 PT W1/2 SW 0001.50A RES USE CODE 545 2,000 HOMESITE VALUE LISTED BELOW 1,960	2,990 2,820	4,990 4,780								
WHITE, WAYNE F. AND FULKS, LELA AND AND DAN D. 114 TWP RD 314 IRONTON, OHIO 45638 VOL 593 PG 450 PARCEL-ID 05-004-1505.000	17-02-02 PT W 1/2 SW 0000.50A RES USE CODE 500 920	00	920								
WHITE, WAYNE F. AND FULKS, LELA AND AND DAN D. 114 TWP RD 314 IRONTON, OHIO 45638 VOL 493 PG 450 PARCEL-ID 05-004-1506.000	17-02-02 PT W 1/2 SW 0000.25A RES USE CODE 545 920	100	1,020								
TURLEY, ADDIE RT. 1 BOX 357 SOUTH POINT, OHIO VOL 268 PG 520 PARCEL-ID 05-004-1600.000	17-2-2 PT SE COR SW SW LESS 0.66 & 1.13 BAL= 1.21 RES USE CODE 510 1,070 HOMESITE VALUE LISTED BELOW 1,050	2,120 2,120	3,190 3,170								
TURLEY, RANDY G. RT. 1 BOX 357B SOUTH POINT, OHIO 45680 VOL 548 PG 426 PARCEL-ID 05-004-1600.001	17-2-2 PT SE COR SW SW EPT 0.66AC RES USE CODE 545 960	90	1,050								
WEBB, EVA 1032 TWP. RD. 250 SOUTH POINT, OHIO 45680 VOL 558 PG 151 PARCEL-ID 05-004-1600.002	17-2-2 PT SE COR SW SW PT 0.90 AC RES USE CODE 545 1,020	300	1,320								
LANGDON, CLIFFORD A. 8559 ST RT 243 SOUTH POINT, OHIO 45680 VOL 118 PG 516 PARCEL-ID 05-004-1700.000 07-28-95 135.51	17-02-02 NE SW LESS 6.43 & 1.72 AC BAL = 35.05 ACRES AGR USE CODE 121 AUV 3,280	3,840	7,120								
GIBSON, TALMIDGE J. & CLAREDA 8940 ST. RT. 243 SOUTH POINT, OHIO 45680 VOL 550 PG 239 PARCEL-ID 05-004-1700.001	17-2-2 PT NE SW 6.23AC RES USE CODE 500 1,440	00	1,440								
ELAM, RUBY 118 TWP RD 1063	17-02-02 NE SW PT 1.72 ACRES RES USE CODE 545										

DAYTON LEGAL BLANK INC 60388

TAX RATE [illegible]60
A/R RED FACTOR 04.9908
OTH RED FACTOR 03.0077

LAWRENCE
TAX DISTRICT 05-FAYETTE TWP-DAWSON BRYANT S.D.

GENERAL TAX LIST AND DUPLICATE OF REAL AND PUBLIC UTILITY PROPERTY
COUNTY REAL ESTATE TAXES AND SPECIAL ASSESSMENTS

01/03/96

TAX YEAR 1995
INTEREST RATE
PAGE NO 560

OWNER'S NAME MAILING ADDRESS	DESCRIPTION			TAXES CHARGED	DECEMBER TAXES	PENALTY	JUNE TAXES	PENALTY	TOTAL DELINQUENT	C. D. DATE	MEMO
	LAND	IMPROVEMENTS	TOTAL VALUE								
SOUTH POINT, OHIO 45680 VOL 591 PG 685 PARCEL-ID 05-004-1700.002	2,530	00	2,530								
GOODERHAM, DAVID & MARY 195 PVT RD 01478 TR 250 SOUTH POINT, OHIO 45680 VOL 596 PG 774 PARCEL-ID 05-004-1800.000 04-19-95 TRNSF FROM 05-004-1800.000 NANCE, JAMES	17-2-2 SE SW LESS 16' RT OF WA Y 11.54ACRES RES USE CODE 545 2,160 740 2,900										
NANCE, JAMES RT 1 BOX 69-C KITTS HILL, OHIO 45645 VOL 594 PG 468 PARCEL-ID 05-004-1800.000 01-03-95 TRNSF FROM 05-004-1800.000 ARRINGTON, TED E. JR. & COLLEE 04-19-95 TRNSF TO 05-004-1800.000 GOODERHAM, DAVID & MARY	17-2-2 SE SW LESS 16' RT OF WA Y 11.54ACRES RES USE CODE 545 00 00 00										
ARRINGTON, TED E. JR. & COLLEE P.O. BOX 372 CHESAPEAKE, OH 45619-000 VOL 292 PG 180 PARCEL-ID 05-004-1800.000 01-03-95 TRNSF TO 05-004-1800.000 NANCE, JAMES	17-2-2 SE SE LESS 16' RT OF WA Y 11.54 ACRES RES USE CODE 545 00 00 00										
BAISDEN, SEIGLE E. & VIVIAN A. 9164 ST RT 243 SOUTH POINT, OHIO 45680 VOL 431 PG 248 PARCEL-ID 05-004-1801.000	17-2-2 SE SW LESS 16' RT OF WA Y & .64,.56,.51 BAL=31.29ACS AGR USE CODE 121 AUV 770 00 770										
PRICHARD, W.D., JR., ANONA, & PAUL 1363 TWP RD 250 SOUTH POINT, OHIO 45680 VOL 522 PG 70 PARCEL-ID 05-004-1801.001	17-2-2- PT SE SW 0.64ACS RES USE CODE 545 940 410 1,350										
PRICHARD, W. D. & CAROLYN 1363 TWP RD 250 SOUTH POINT, OHIO 45680 VOL 552 PG 391 PARCEL-ID 05-004-1801.002	17-2-2 PT SE SW 0.56ACS RES USE CODE 540 850 3,620 4,470 HOMESITE VALUE LISTED BELOW 850 3,360 4,210										
ROSS, CARL E. SR. RT 1 BOX 369-B SOUTH POINT, OHIO 45680 VOL 594 PG 146 PARCEL-ID 05-004-1801.003 12-13-94 TRNSF FROM 05-004-1801.003 PRICHARD, W. D. & CAROLYN	17-2-2 SE SW PT 0.51ACS RES USE CODE 545 400 220 620										

TAX RATE [illegible]60
A/R RED FACTOR 04.9908
OTH RED FACTOR 03.0077

LAWRENCE
TAX DISTRICT 05-FAYETTE TWP-DAWSON BRYANT S.D.

GENERAL TAX LIST AND DUPLICATE OF REAL AND PUBLIC UTILITY PROPERTY
COUNTY REAL ESTATE TAXES AND SPECIAL ASSESSMENTS

01/03/96

TAX YEAR 1995
INTEREST RATE
PAGE NO 561

OWNER'S NAME MAILING ADDRESS	DESCRIPTION			TAXES CHARGED	DECEMBER TAXES	PENALTY	JUNE TAXES	PENALTY	TOTAL DELINQUENT	C. D. DATE	MEMO
	LAND	IMPROVEMENTS	TOTAL VALUE								
PRICHARD, W. D. & CAROLYN ROUTE 1 BOX 677 SOUTH POINT, OHIO 45680 VOL 552 PG 391 PARCEL-ID 05-004-1801.003 12-13-94 TRNSF TO 05-004-1801.003 ROSS, CARL E. SR.	17-2-02 SE SE PT 0.51ACRES RES USE CODE 545 00 00 00										
PARKER, JEFFERY L. 95 PVT. DR. 1402 TWP. RD. 250 SOUTH POINT, OHIO 45680 VOL 491 PG 306 PARCEL-ID 05-005-0100.000	17-02-02 PT. SE SW RT. OF WAY 16' 0000.00A RES USE CODE 500 20 00 20										
KEENEY, ROSE 8945 STATE ROUTE 243 SOUTH POINT, OHIO 45680 VOL 538 PG 243 PARCEL-ID 05-005-0200.000	17-02-02 NW COR. NW SE 0001.33A AGR USE CODE 121 2,670 6,830 9,500 HOMESITE VALUE LISTED BELOW 2,570 550 3,120										
PETTY, HAROLD & MARY RT. 1 SOUTH POINT, OHIO 45680 VOL 444 PG 331 PARCEL-ID 05-005-0300.000	17-02-02 PT. SE SE S OF RD. 0000.25A AGR USE CODE 121 AUV 10 00 10										
ADKINS, RAYMOND F. 1981 CO RD 55 IRONTON, OH. 45638-0000 VOL 470 PG 72 PARCEL-ID 05-005-0500.000	17-02-03 PT. SW NW 0004.00A AGR USE CODE 120 440 00 440										
ADKINS, RAYMOND F. 1981 CO RD 55 IRONTON, OH. 45638-0000 VOL 470 PG 72 PARCEL-ID 05-005-0600.000	17-02-03 PT. SW NW 0016.75A AGR USE CODE 120 1,850 00 1,850										
GILLENWATER, DAVID W RT. 1 BOX 255C IRONTON, OHIO 45638-0000 VOL 575 PG 185 PARCEL-ID 05-005-0700.000	17-02-03 PT. SW NW W PT. 0011.42A RES USE CODE 500 1,200 00 1,200										
SHERMAN, ~~HAROLD~~ D. & SHERMAN, MARY MIKE ~~BLEVINS~~ Blevins 2076 CR 55 IRONTON, OH. 45638-0000 VOL 508 PG 501 PARCEL-ID 05-005-0800.000	17-02-03 PT SW NW E PT LESS 1.14 AC 0006.61A RES USE CODE 545 2,160 110 2,270			Mike Mary Sherman Aff. / Kenna S. Kelley							
SHERMAN, HAROLD D. & SHERMAN, MIKE MARY 2010 CR 55 IRONTON, OHIO 45638-0000 VOL 447 PG 689 PARCEL-ID 05-005-0801.000	17-02-03 PT SW NW E PT 0001.14A RES USE CODE 545 1,620 440 2,060 HOMESITE VALUE LISTED BELOW 1,580 440 2,020			-SAME-			Same				

TAX RATE [illegible]60
A/R RED FACTOR 04.9908
OTH RED FACTOR 03.0077

LAWRENCE
TAX DISTRICT 05-FAYETTE TWP-DAWSON BRYANT S.D.

GENERAL TAX LIST AND DUPLICATE OF REAL AND PUBLIC UTILITY PROPERTY
COUNTY REAL ESTATE TAXES AND SPECIAL ASSESSMENTS

01/03/96

TAX YEAR 1995
INTEREST RATE
PAGE NO 562

OWNER'S NAME MAILING ADDRESS	DESCRIPTION			TAXES CHARGED	DECEMBER TAXES	PENALTY	JUNE TAXES	PENALTY	TOTAL DELINQUENT	C. D. DATE	MEMO
	LAND	IMPROVEMENTS	TOTAL VALUE								
GILLENWATER, DAVID W RT. 1 BOX 255C IRONTON, OHIO 45638-0000 VOL 575 PG 185 PARCEL-ID 05-005-0900.000	17-02-03 PT. NW COR. 0000.83A RES USE CODE 500 110	00	110								
ADKINS, RAYMOND F. 1981 CO RD 55 IRONTON, OH. 45638-0000 VOL 470 PG 72 PARCEL-ID 05-005-1000.000	17-02-03 PT. SW NW & PT. NW NW 0043.55A AGR USE CODE 120 4,960 HOMESITE VALUE LISTED BELOW 1,660	9,850 9,850	14,810 11,510								
WALLER, JOHN F. & TOOTHMAN, MARY M. 1166 CO. RD. 55 IRONTON, OH. 45638 VOL 49 PG 135 & 139 PARCEL-ID 05-005-1100.000	17-02-03 NW COR. NW NW 0000.38A RES USE CODE 500 760	00	760								
CASTLE, NORA C/O RAYMOND ADKINS 1981 CO RD 55 COAL GROVE, OH 45638 VOL 566 PG 599 PARCEL-ID 05-005-1200.000	17-02-03 IN E1/2 NW 0050.00A AGR USE CODE 101 4,900	3,830	8,730								
MILLER, FLORENCE RT. 1 P O BOX 435 SOUTH POINT, OHIO VOL 322 PG 109 PARCEL-ID 05-005-1300.000	17-02-03 PT. IN E1/2 NW 0002.00A AGR USE CODE 120 AUV 50	00	50								
LOCHART, MARY RT. 1 BOX 258-1 IRONTON, OHIO 45638 VOL 549 PG 417 & 418 PARCEL-ID 05-005-1400.000	17-02-03 IN SE NW PT. 0003.00A RES USE CODE 510 1,790 HOMESITE VALUE LISTED BELOW 1,580	3,720 3,540	5,510 5,120	1400.00 .90/AC Bal 2.10 Kenny & Patricia Waulk —	ST 10/4/96 Arthur E. Boger, Trustee for Danielle Daniels —						
HANSHAW, JIMMIE & CONNIE RT.1 BOX 255D IRONTON, OHIO 45638 VOL 449 PG 529 PARCEL-ID 05-005-1500.000	17-02-03 IN SE NW PT 0012.10A RES USE CODE 500 1,270	00	1,270								
SHERMAN, PETE RT. 1 BOX 264-B IRONTON, OHIO 45638 VOL 483 PG 721 PARCEL-ID 05-005-1501.000 08-18-95 33.00	17-02-03 SE NW 0000.15A RES USE CODE 500 280	00	280								
SHERMAN, MARILYN RT. 1 BOX 264-A IRONTON, OHIO 45638 VOL 393 PG 154 PARCEL-ID 05-005-1502.000 08-18-95 33.00	17-02-03 IN SE NW PT 0000.16A RES USE CODE 510 300	2,000	2,300								

TAX RATE [illegible]60
A/R RED FACTOR 04.9908
OTH RED FACTOR 03.0077

LAWRENCE
TAX DISTRICT 05-FAYETTE TWP-DAWSON BRYANT S.D.

GENERAL TAX LIST AND DUPLICATE OF REAL AND PUBLIC UTILITY PROPERTY
COUNTY REAL ESTATE TAXES AND SPECIAL ASSESSMENTS

01/03/96

TAX YEAR 1995
INTEREST RATE
PAGE NO 563

OWNER'S NAME MAILING ADDRESS	DESCRIPTION			TAXES CHARGED	DECEMBER TAXES	PENALTY	JUNE TAXES	PENALTY	TOTAL DELINQUENT	C. D. DATE	MEMO
	LAND	IMPROVEMENTS	TOTAL VALUE								
SHERMAN, ETHEL & STEWART RT. 1, BOX 264-B IRONTON, OHIO 45638 VOL 460 PG 741 PARCEL-ID 05-005-1600.000	17-02-03 PT. 0000.09A RES USE CODE 510 390 HOMESITE VALUE LISTED BELOW 390	3,180 3,060	3,570 3,450								
HANSHAW, JIMMIE & CONNIE RT.1 BOX 255D IRONTON, OHIO 45638 VOL 449 PG 529 PARCEL-ID 05-005-1700.000	17-02-03 PT IN SE NW PT LESS 0.96A 0000.04A RES USE CODE 500 110	00	110								
SHERMAN, BRANDON MICHAEL RT. 1 BOX 264A IRONTON, OH. 45638-0000 VOL 577 PG 231 PARCEL-ID 05-005-1701.000 08-18-95 33.00	17-02-03 PT IN SE NW PT 0000.96A RES USE CODE 500 1,170	00	1,170								
HANSHAW, JIMMY & CONNIE RT.1 BOX 255D IRONTON, OHIO 45638-0000 VOL 446 PG 28 PARCEL-ID 05-005-1800.000	17-02-03 IN SE NW PT. 0004.50A RES USE CODE 510 2,040 HOMESITE VALUE LISTED BELOW 1,660	7,630 6,880	9,670 8,540								
DAY, BERTHA RT. 1, BOX 263 B IRONTON, OHIO 45638 PARCEL-ID 05-006-0100.000	17-02-03 SE PT. 0003.79A RES USE CODE 510 1,140 HOMESITE VALUE LISTED BELOW 810	19,040 3,370	20,180 4,180	QC. 0100.001 .69/AC 1-9-95 Bal 3.10 Nancy B. Delawder —	QC 0100.002 .99/AC 1-9-95 Bal = 2.11 Archie B. Norris —						
STINNETT, CARL D 105 FAIRVIEW DRIVE SOUTH POINT, OHIO 45680 VOL 537 PG 604 PARCEL-ID 05-006-0101.000	17-02-03 SE PT 0005.00A RES USE CODE 500 740	00	740								
DELAWDER, ROGER & NANCY P. O. BOX 4406 IRONTON, OHIO 45638 VOL 447 PG 375 PARCEL-ID 05-006-0102.000	17-02-03 SE PT 0000.43A RES USE CODE 500 720	00	720	SS Release Averill S. & Rebecca S. Norris -							
NORRIS, AVERILL J. & REBECCA J 2200 COUNTY RD 55 IRONTON, OHIO 45638 VOL 595 PG 36 PARCEL-ID 05-006-0200.000 01-27-95 TRNSF FROM 05-006-0200.000 NORRIS, AVERILL & NANCY B	17-02-03 N PT. 0000.78A RES USE CODE 500 1,120	00	1,120								
NORRIS, AVERILL & NANCY BERNIC 2511 NEEDA STREET FLATWOODS, KY. 41139 VOL 339 PG 89	17-02-03 N PT. 0000.78A RES USE CODE 500 00	00	00								

DAYTON LEGAL BLANK INC 60388

TAX RATE [illegible]60
A/R RED FACTOR 04.9908
OTH RED FACTOR 03.0077

LAWRENCE
TAX DISTRICT 05-FAYETTE TWP-DAWSON BRYANT S.D.

GENERAL TAX LIST AND DUPLICATE OF REAL AND PUBLIC UTILITY PROPERTY
COUNTY REAL ESTATE TAXES AND SPECIAL ASSESSMENTS

01/03/96

TAX YEAR 1995
INTEREST RATE
PAGE NO 564

OWNER'S NAME MAILING ADDRESS	DESCRIPTION LAND	IMPROVEMENTS	TOTAL VALUE	TAXES CHARGED	DECEMBER TAXES	PENALTY	JUNE TAXES	PENALTY	TOTAL DELINQUENT	C. D. DATE	MEMO
PARCEL-ID 05-006-0200.000											
01-27-95 TRNSF TO 05-006-0200.000 NORRIS, AVERILL J. & REBE											
HANSHAW, JIMMY & CONNIE RT.1 BOX 255D IRONTON, OHIO 45638-0000 VOL 446 PG 28 PARCEL-ID 05-006-0300.000	17-02-03 IN SE NW PT. NW COR. 0002.00A RES USE CODE 510 1,760 6,240 8,000 HOMESITE VALUE LISTED BELOW 1,660 5,890 7,550										
GILLENWATER, DAVID W RT. 1 BOX 255C IRONTON, OHIO 45638-0000 VOL 575 PG 185 PARCEL-ID 05-006-0400.000	17-02-03 SW COR. W1/2 NW 0003.33A RES USE CODE 545 1,510 4,710 6,220										
DANIELS, TIMOTHY 299 PVT RD 2548 IRONTON, OH. 45638-000 VOL 590 PG 595 PARCEL-ID 05-006-0500.000	17-02-03 PT SE NW LESS 1.00 BA L=0.72ACRES RES USE CODE 500 80 00 80			0500.002 0.30 Bal=0.42Ac. Jerry Tomlin –							
04-20-95 SPLIT FROM 05-006-0500.000 DANIELS, TIMOTHY											
DANIELS, TIMOTHY 2538 CO RD 55 IRONTON, OH. 45638-0000 VOL 590 PG 595 PARCEL-ID 05-006-0500.000	17-02-3 PT SE NW 1.72ACRES RES USE CODE 500 00 00 00										
04-20-95 SPLIT TO 05-006-0500.000 DANIELS, TIMOTHY 04-20-95 SPLIT TO 05-006-0500.001 DANIELS, TIMOTHY & REBECC											
DANIELS, TIMOTHY & REBECCA 2538 CR 55 IRONTON, OHIO 45638 VOL 597 PG 21 PARCEL-ID 05-006-0500.001	17-02-03 PT SE NW PT 1.00 RES USE CODE 500 700 00 700										
04-20-95 SPLIT FROM 05-006-0500.000 DANIELS, TIMOTHY											
MILLER, FLORENCE RT. 1 P O BOX 435 SOUTH POINT, OHIO VOL 322 PG 109 PARCEL-ID 05-006-0600.000	17-02-03 SW PT. NW NE 0018.00A AGR USE CODE 120 AUV 440 00 440										
MILLER, FLORENCE RT. 1 P O BOX 435 SOUTH POINT, OHIO VOL 322 PG 109 PARCEL-ID 05-006-0700.000	17-02-03 N PT. NW NE 0017.00A AGR USE CODE 120 AUV 420 00 420										
MILLER, FLORENCE 3307 COUNTY ROAD 55 SOUTH POINT, OHIO 45680-973 VOL 322 PG 109	17-02-03 SE COR. NW NE LESS 5A . 0003.00A AGR USE CODE 120 AUV										

TAX RATE [illegible]60
A/R RED FACTOR 04.9908
OTH RED FACTOR 03.0077

LAWRENCE
TAX DISTRICT 05-FAYETTE TWP-DAWSON BRYANT S.D.

GENERAL TAX LIST AND DUPLICATE OF REAL AND PUBLIC UTILITY PROPERTY
COUNTY REAL ESTATE TAXES AND SPECIAL ASSESSMENTS

01/03/96

TAX YEAR 1995
INTEREST RATE
PAGE NO 565

OWNER'S NAME MAILING ADDRESS	DESCRIPTION LAND	IMPROVEMENTS	TOTAL VALUE	TAXES CHARGED	DECEMBER TAXES	PENALTY	JUNE TAXES	PENALTY	TOTAL DELINQUENT	C. D. DATE	MEMO
PARCEL-ID 05-006-0800.000	70	00	70								
MILLER, FLORENCE 3307 COUNTY ROAD 55 SOUTH POINT, OHIO 45680 VOL 514 PG 340 PARCEL-ID 05-006-0900.000	17-02-03 NE COR. NE NE 0011.00A AGR USE CODE 120 AUV 270 00 270										
MILLER, FLORENCE 3307 COUNTY ROAD 55 SOUTH POINT, OHIO 45680-9739 VOL 322 PG 109 PARCEL-ID 05-006-1000.000	17-02-03 NW COR. NE NE 0003.50A AGR USE CODE 120 AUV 90 00 90										
MILLER, FLORENCE 3307 COUNTY ROAD 55 SOUTH POINT, OHIO 45680-973 VOL 514 PG 340 PARCEL-ID 05-006-1100.000	17-02-03 CEN PT & SE COR. NE N E 0014.95A AGR USE CODE 120 AUV 340 00 340										
RAWLINS, CHARLES W & PATRICIA E CANNAN RT. 1 BOX 633 SOUTH POINT, OHIO 45680-0000 VOL 578 PG 398 PARCEL-ID 05-006-1101.000	17-02-03 CEN PT & SE COR NE NE PT 0001.05A RES USE CODE 510 1,830 16,240 18,070										
DODSON, DALE C. BOX 277 RIO GRANDE, OHIO 45674-0000 VOL 318 PG 388 PARCEL-ID 05-006-1200.000	17-02-03 SE COR. NE NE 0008.50A AGR USE CODE 121 AUV 1,370 00 1,370										
MILLER, FLORENCE 3307 COUNTY ROAD 55 SOUTH POINT, OHIO 45680-9739 VOL 514 PG 340 PARCEL-ID 05-006-1300.000	17-02-03 PT. NE COR. NE NE 0005.00A AGR USE CODE 120 AUV 120 00 120										
CHILDERS, WILIS R & SHARON 008 C/O THE LEADER MORTGAGE CO. SUITE 650 1015 EUCLID AVE. CLEVELAND, OHIO 44115 VOL 441 PG 299 PARCEL-ID 05-006-1400.000	17-02-03 PT. 0001.00A RES USE CODE 510 1,660 7,200 8,860 HOMESITE VALUE LISTED BELOW 1,660 6,960 8,620										
WAULK, KENNY & PATRICIA RT. 1 BOX 261-A IRONTON, OHIO 45638 VOL 512 PG 809 PARCEL-ID 05-006-1500.000	17-02-03 W1/2 SW NE 0000.17A RES USE CODE 510 650 10,810 11,460 HOMESITE VALUE LISTED BELOW 650 10,810 11,460										
DANIELS, GLENNA J. 2414 CO RD 55 IRONTON, OHIO 45638 VOL 492 PG 523 PARCEL-ID 05-006-1600.000	17-02-03 PT. W1/2 SW NE 0000.89A RES USE CODE 510 1,530 4,900 6,430 HOMESITE VALUE LISTED BELOW										

DAYTON LEGAL BLANK INC 60388

TAX RATE [illegible]60
A/R RED FACTOR 04.9908
OTH RED FACTOR 03.0077

LAWRENCE
TAX DISTRICT 05-FAYETTE TWP-DAWSON BRYANT S.D.

GENERAL TAX LIST AND DUPLICATE OF REAL AND PUBLIC UTILITY PROPERTY
COUNTY REAL ESTATE TAXES AND SPECIAL ASSESSMENTS

01/03/96

TAX YEAR 1995
INTEREST RATE
PAGE NO 566

OWNER'S NAME MAILING ADDRESS	DESCRIPTION			TAXES CHARGED	DECEMBER TAXES	PENALTY	JUNE TAXES	PENALTY	TOTAL DELINQUENT	C. D. DATE	MEMO
	LAND	IMPROVEMENTS	TOTAL VALUE								
	1,530	4,900	6,430								
DANIELS, GLENNA J. 2414 CO RD 55 IRONTON, OHIO 45638 VOL 492 PG 523 PARCEL-ID 05-006-1700.000	17-02-03 PT. W1/2 SW NE 0016.10A RES USE CODE 510 2,850	1,980	4,830								
JOHNSON, LOWELL & MARY 301 NASHOBA AVE. COLUMBUS, OHIO 43223 VOL 489 PG 640 PARCEL-ID 05-006-1800.000	17-02-03 PT. SE NE 0000.13A RES USE CODE 500 390	00	390	2548 Co. Rd 55 Ironton O Timothy DAniels 1-31-96							
DANIELS, ALMA 2538 CO RD 55 IRONTON, OHIO 45638 VOL 331 PG 108 PARCEL-ID 05-007-0100.000	17-02-03 W1/2 SW NE PT 275' ON CO.RD. &275' ON TWP. RD 0003.00A RES USE CODE 510 1,880 HOMESITE VALUE LISTED BELOW 1,660	7,650 4,190	9,530 5,850								
WOOD, WALTER C/O EVERETT WOOD 2596 CO RD 55 IRONTON, OHIO 45638 VOL 178 PG 293 PARCEL-ID 05-007-0200.000	17-02-03 SE PT. SW NE 0013.84A AGR USE CODE 121 AUV 1,420	300	1,720								
STEELE, JACK A. & RUBY J. 610 5TH ST. APT. 707 PORTSMOUTH, OHIO 45662 VOL 511 PG 452 PARCEL-ID 05-007-0300.000 04-26-95 TRNSF TO 05-007-0300.000 STEELE, JACK A.	17-02-03 N END E1/2 SW NE 0004.19A RES USE CODE 500 00	00	00								
STEELE, JACK A. RT 1 BOX 258 IRONTON, OHIO 45638 VOL 511 PG 452 PARCEL-ID 05-007-0300.000 04-26-95 TRNSF FROM 05-007-0300.000 STEELE, JACK A. & RUBY J. 04-26-95 TRNSF TO 05-007-0300.000 STEELE, GEORGE R. & SHIRL	17-02-03 N END E1/2 SW NE 0004.19A RES USE CODE 500 00	00	00								
BOYER, ARTHUR E. 2730 COUNTY RD 55 IRONTON, OHIO 45638 VOL 601 PG 723 PARCEL-ID 05-007-0300.000 08-28-95 TRNSF FROM 05-007-0300.000 STEELE, GEORGE R. & SHIRL	17-02-03 N END E1/2 SW NE 0004.19A RES USE CODE 500 440	00	440								
STEELE, GEORGE R. & SHIRLEY I. RT 1 BOX 258 IRONTON, OHIO 45638 VOL 597 PG 173, 175 PARCEL-ID 05-007-0300.000	17-02-03 N END E1/2 SW NE 0004.19A RES USE CODE 500 00	00	00								

TAX RATE [illegible]60
A/R RED FACTOR 04.9908
OTH RED FACTOR 03.0077

LAWRENCE
TAX DISTRICT 05-FAYETTE TWP-DAWSON BRYANT S.D.

GENERAL TAX LIST AND DUPLICATE OF REAL AND PUBLIC UTILITY PROPERTY
COUNTY REAL ESTATE TAXES AND SPECIAL ASSESSMENTS

01/03/96

TAX YEAR 1995
INTEREST RATE
PAGE NO 567

OWNER'S NAME MAILING ADDRESS	DESCRIPTION			TAXES CHARGED	DECEMBER TAXES	PENALTY	JUNE TAXES	PENALTY	TOTAL DELINQUENT	C. D. DATE	MEMO
	LAND	IMPROVEMENTS	TOTAL VALUE								
04-26-95 TRNSF FROM 05-007-0300.000 STEELE, JACK A. 08-28-95 TRNSF TO 05-007-0300.000 BOYER, ARTHUR E.											
JOHNSON, LOWELL & MARY 301 NASHOBA AVE. COLUMBUS, OHIO 43223 VOL 489 PG 640 PARCEL-ID 05-007-0400.000	17-02-03 PT. SW NE 0000.81A RES USE CODE 500 1,130	00	1,130	1-31-96 Timothy DAniels							
DODSON, DALE C. P.O. BOX 277 RIO GRANDE, OHIO 45674 PARCEL-ID 05-007-0500.000	17-02-03 SE NE LESS 1.63A 0037.97A AGR USE CODE 121 AUV 930	00	930								
BOYER, ARTHUR RT. 1 BOX 258-1 IRONTON, OHIO 45638 VOL 485 PG 308 PARCEL-ID 05-007-0600.000	17-02-03 SE NE NW COR. 0003.40A RES USE CODE 545 1,920 HOMESITE VALUE LISTED BELOW 1,660	7,130 2,590	9,050 4,250								
WEBB, T. O. RT. 1 SOUTH POINT, OHIO VOL 179 P 256 PARCEL-ID 05-007-0700.000	17-02-03 PT. SE NE 0000.50A RES USE CODE 500 890	00	890								
KELLY, MICHAEL F. & PEGGY L. 8321 STATE RT. 243 SOUTH POINT, OHIO 45680 VOL 454 PG 216 PARCEL-ID 05-007-0800.000 08-12-95 539.28	17-02-03 SE COR. SE NE 0001.00A RES USE CODE 510 2,820 HOMESITE VALUE LISTED BELOW 2,820	14,290 14,290	17,110 17,110	Aff. of Trust Inst. #964204 Pg 611							
RICE, JAMES E. & BETTY D. TRUS T & CARL A. RICE 697 CO. RD. 31 CHESAPEAKE, OHIO 45619 PARCEL-ID 05-007-0900.000	17-02-03 N1/2 SE. 0014.62A AGR USE CODE 121 AUV 360	00	360	7865 St Rt 243 S.R.O. William Todd Moores & Paige Suzanne Stoehr —							
WOOD, EVERETT & EMMA 2596 CO RD 55 IRONTON, OHIO 45638 VOL 150 PG 5 PARCEL-ID 05-007-1000.000	17-02-03 N PT. N1/2 SE 0036.00A AGR USE CODE 121 AUV 1,690	00	1,690								
WOOD, WALTER C/O EVERETT WOOD 2596 CO RD 55 IRONTON, OHIO 45638 VOL 113 PG 591 PARCEL-ID 05-007-1100.000	17-02-03 N PT. N1/2 SE PT. 0004.57A AGR USE CODE 121 AUV 110	00	110								
WOODS, EVERETT & EMMA 2596 CO RD 55 IRONTON, OHIO 45638 VOL 293 PG 628 PARCEL-ID 05-007-1200.000	17-02-03 N PT. N1/2 SE PT. 0000.48A AGR USE CODE 120 790 HOMESITE VALUE LISTED BELOW	1,180	1,970								

5.61/Ac Bal. 9.01
0900.001

DAYTON LEGAL BLANK INC 60388

TAX RATE [illegible]60
A/R RED FACTOR 04.9908
OTH RED FACTOR 03.0077

LAWRENCE
TAX DISTRICT 05-FAYETTE TWP-DAWSON BRYANT S.D.

GENERAL TAX LIST AND DUPLICATE OF REAL AND PUBLIC UTILITY PROPERTY
COUNTY REAL ESTATE TAXES AND SPECIAL ASSESSMENTS

01/03/96

TAX YEAR 1995
INTEREST RATE
PAGE NO 568

OWNER'S NAME MAILING ADDRESS	DESCRIPTION			TAXES CHARGED	DECEMBER TAXES	PENALTY	JUNE TAXES	PENALTY	TOTAL DELINQUENT	C. D. DATE	MEMO
	LAND	IMPROVEMENTS	TOTAL VALUE								
	790	1,180	1,970								
WEDDLE, GERALD & WILLIA MAE RT 1 BOX 260-AB IRONTON, OHIO 45638-0000 VOL 585 PG 572 PARCEL-ID 05-007-1300.000	17-02-03 N PT. N1/2 SE PT. 0000.47A RES USE CODE 500 570	00	570								
KELLY, MICHAEL F. & PEGGY L. 8321 STATE RT. 243 SOUTH POINT, OHIO 45680 VOL 454 PG 216 PARCEL-ID 05-007-1400.000 08-12-95 37.28	17-02-03 PT E1/2 SE LESS 18.57 A 0040.98A AGR USE CODE 121 AUV 1,000	00	1,000								
WISEMAN, JAMES H., JR. 8247 ST. RT. 243 SOUTH POINT, OHIO 45680 VOL 335 PG 499 PARCEL-ID 05-007-1500.000	17-02-03 PT. E1/2 SE 0002.88A RES USE CODE 545 1,600 HOMESITE VALUE LISTED BELOW 1,400	3,770 3,180	5,370 4,580								
NAPIER, SHIRLEY & ILONA J. 11439 ST. RT. 243 SOUTH POINT, OHIO 45680-0000 VOL 450 PG 269 PARCEL-ID 05-007-1600.000	17-02-03 PT. E1/2 SE 0002.21A RES USE CODE 500 1,510	00	1,510								
HARBOLT, ROBERT E. & NORMA JEAN 1840 CAMPBELL DR. IRONTON, OHIO 45638 VOL 422 PG 214 PARCEL-ID 05-007-1700.000	17-02-03 PT. 0001.98A RES USE CODE 500 210	00	210								
HARBOLT, ROBERT E. & NORMA JEAN 1840 CAMPBELL DR. IRONTON, OHIO VOL 422 PG 214 PARCEL-ID 05-007-1800.000	17-02-03 PT. 0004.79A RES USE CODE 500 2,240	00	2,240								
NAPIER, SHIRLEY & ILONA J. 11439 ST. RT. 243 SOUTH POINT, OHIO 45680-0000 VOL 450 PG 269 PARCEL-ID 05-008-0100.000	17-02-03 PT. E1/2 SE 0000.72A RES USE CODE 545 2,280	740	3,020								
RAY, BILLY G. & VANGIE 8208 ST. RT. 243 SOUTH POINT, OHIO 45680 VOL 336 PG 447 PARCEL-ID 05-008-0200.000	17-02-03 PT. SE SE 0011.59A RES USE CODE 510 3,840 HOMESITE VALUE LISTED BELOW 2,820	23,660 22,670	27,500 25,490	.64 0200.001 Bal: 10.95 Steven G & Christina L Ray –							
WISEMAN, CLARENCE O. & CHERYL 8114 ST. RT. 234 SOUTH POINT, OHIO VOL 382 PG 36 PARCEL-ID 05-008-0201.000	17-02-03 0002.55A RES USE CODE 510 2,740 HOMESITE VALUE LISTED BELOW 2,570	10,270 10,270	13,010 12,840								

TAX RATE [illegible]60
A/R RED FACTOR 04.9908
OTH RED FACTOR 03.0077

LAWRENCE
TAX DISTRICT 05-FAYETTE TWP-DAWSON BRYANT S.D.

GENERAL TAX LIST AND DUPLICATE OF REAL AND PUBLIC UTILITY PROPERTY
COUNTY REAL ESTATE TAXES AND SPECIAL ASSESSMENTS

01/03/96

TAX YEAR 1995
INTEREST RATE
PAGE NO 569

OWNER'S NAME MAILING ADDRESS	DESCRIPTION			TAXES CHARGED	DECEMBER TAXES	PENALTY	JUNE TAXES	PENALTY	TOTAL DELINQUENT	C. D. DATE	MEMO
	LAND	IMPROVEMENTS	TOTAL VALUE								
JORDAN, CAANON & BETTY J. R. 1 SOUTH POINT, OHIO 45680-0000 VOL 448 PG 361 & 365 PARCEL-ID 05-008-0300.000 12-13-94 TRNSF TO 05-008-0300.000 JORDAN, BETTY JEAN	17-02-03 PT. E1/2 SE 0000.16A RES USE CODE 500 00	00	00								
JORDAN, BETTY JEAN RT 1 BOX 709 SOUTH POINT, OHIO 45680-0000 VOL 594 PG 142 PARCEL-ID 05-008-0300.000 12-13-94 TRNSF FROM 05-008-0300.000 JORDAN, CAANON & BETTY J.	17-02-03 PT. E1/2 SE 0000.16A RES USE CODE 500 110	00	110								
JORDAN, BETTY JEAN RT 1 BOX 709 SOUTH POINT, OHIO 45680-0000 VOL 594 PG 142 PARCEL-ID 05-008-0400.000 12-13-94 TRNSF FROM 05-008-0400.000 JORDAN, CAANON & BETTY J.	17-02-03 SW COR. E1/2 SE SE 0002.34A RES USE CODE 510 2,590 HOMESITE VALUE LISTED BELOW 2,450	2,710 2,260	5,300 4,710								
JORDAN, CAANON & BETTY J. R. 1 SOUTH POINT, OHIO 45680-0000 VOL 448 PG 361 & 365 PARCEL-ID 05-008-0400.000 12-13-94 TRNSF TO 05-008-0400.000 JORDAN, BETTY JEAN	17-02-03 SW COR. E1/2 SE SE 0002.34A RES USE CODE 510 00	00	00								
ADKINS, PATSY R. OGDEN RT. 1 BOX 710 SOUTH POINT, OHIO 45680 VOL 479 PG 53 PARCEL-ID 05-008-0500.000	17-02-03 W PT SW COR. SE SE- 1.20AC. & MID. PT. SW COR. SE 0001.68A RES USE CODE 545 2,650	2,360	5,010								
HOWELL, JAMES H AND ELOISE M 7163 ST RT. 243 SOUTH POINT, OHIO 45680 VOL 530 PG 105 PARCEL-ID 05-008-0600.000	17-02-03 PT. SE COR. NW SW 0010.00A AGR USE CODE 121 AUV 250	00	250	Eloise M Howell –							
MALONE, RANDALL & CHRISTY C/O NITA MALONE 4717 L HARPER RD VIRGINIA BEACH, VA 23454 PARCEL-ID 05-008-0700.000	17-02-03 PT. N1/2 SW 0045.00A AGR USE CODE 121 AUV 1,870	00	1,870								
HOWELL, JAMES H AND ELOISE M 7163 ST. RT. 243 SOUTH POINT, OHIO 45680 VOL 530 PG 105 PARCEL-ID 05-008-0800.000	17-02-03 PT. S OF HIGH TOP RD. 0018.00A AGR USE CODE 121 AUV 440	00	440	Eloise M Howell –							

DAYTON LEGAL BLANK INC 60388

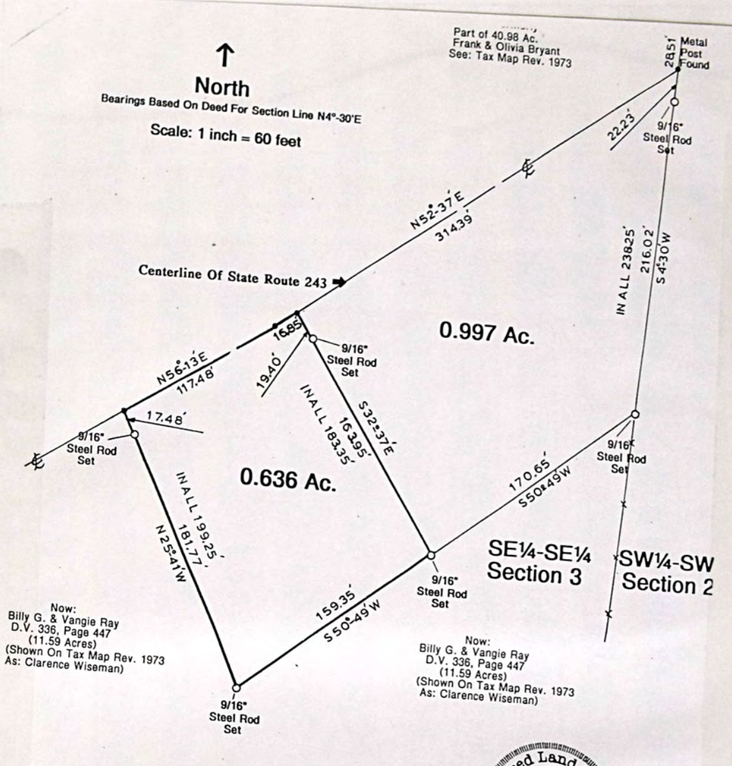

Registered Land Surveyor
DAVID E. NEMETH
No. S-7718
State of Ohio

David E. Nemeth

Plat Of Survey For

Billy G. Ray and Vangie Ray

South Side Of State Route 243
In The SE¼ Of The SE¼ Of Section 3, T.2, R.17
Fayette Township, Lawrence County, Ohio

Drawn By: David E. Nemeth, Registered Land Surveyor-Ohio RLS-7718
July 1, 1996

TAX RATE [illegible]60
A/R RED FACTOR 04.9908
OTH RED FACTOR 03.0077

LAWRENCE
TAX DISTRICT 05-FAYETTE TWP-DAWSON BRYANT S.D.

GENERAL TAX LIST AND DUPLICATE OF REAL AND PUBLIC UTILITY PROPERTY
COUNTY REAL ESTATE TAXES AND SPECIAL ASSESSMENTS

TAX YEAR 1995
01/03/96 INTEREST RATE
PAGE NO 570

OWNER'S NAME MAILING ADDRESS	DESCRIPTION			TAXES CHARGED	DECEMBER TAXES	PENALTY	JUNE TAXES	PENALTY	TOTAL DELINQUENT	C. D. DATE	MEMO
	LAND	IMPROVEMENTS	TOTAL VALUE								
RICE, JAMES E. & BETTY D. TRUS	17-02-03 E END N1/2 SW										
T & CARL A RICE	0015.00A	AGR USE CODE	121								
697 CO. RD. 31	AUV										
CHESAPEAKE, OHIO 45619	370	00	370								
PARCEL-ID 05-008-0900.000											
RICE, JAMES E. & BETTY D. TRUS	17-02-03 SE SW										
T & CARL A. RICE	0043.00A	AGR USE CODE	121								
697 CO. RD. 31	AUV										
CHESAPEAKE, OHIO 45619	2,870	00	2,870								
PARCEL-ID 05-008-1000.000											
WOOD, EVERETT & EMMA	17-2-3 E PT SW NE LESS 0.26AC										
2596 CO RD 55	BAL= 3.74AC										
IRONTON, OHIO 45638		AGR USE CODE	121								
VOL 150 P 5	AUV										
PARCEL-ID 05-008-1100.000	1,170	490	1,660								
BOYER, ARTHUR E.	17-2-3 E PT SW SE PT 0.26AC										
RT. 1 BOX 258-1		RES USE CODE	500								
IRONTON, OHIO 45638											
VOL 549 PG 268	110	00	110								
PARCEL-ID 05-008-1100.001											
DUDDING, ROMIE C.	17-02-03 NW COR SW SW LESS 2.4										
RT. 1, BOX 323	7 BAL=1.39ACRES										
SOUTH POINT, OHIO 45680	1.03	RES USE CODE	500								
VOL 494 PG 45											
PARCEL-ID 05-008-1200.000	150	00	150								
12-05-94 SPLIT FROM 05-008-1200.000	DUDDING, ROMIE C.										
DUDDING, ROMIE C.	17-02-03 NW COR. SW SW										
RT. 1, BOX 323	0003.50A	RES USE CODE	500								
SOUTH POINT, OHIO 45680											
PARCEL-ID 05-008-1200.000	00	00	00								
12-05-94 SPLIT TO 05-008-1200.000	DUDDING, ROMIE C.										
12-05-94 SPLIT TO 05-008-1200.001	ADKINS, C. ROGER										
ADKINS, C. ROGER	17-02-03 NW COR SW SW PR 2.47A										
171 PRIVATE RD 460	CRES										
SOUTH POINT, OHIO\ 45680		RES USE CODE	500								
VOL 593 PG 824											
PARCEL-ID 05-008-1200.001	1,730	00	1,730								
12-05-94 SPLIT FROM 05-008-1200.000	DUDDING, ROMIE C.										
RICE, JAMES E. & BETTY D. TRUS	17-02-03 SW SE										
T & CARL A. RICE	0044.00A	AGR USE CODE	121								
697 CO. RD. 31	AUV										
CHESAPEAKE, OHIO 45619	3,500	12,730	16,230								
PARCEL-ID 05-008-1300.000	HOMESITE VALUE LISTED BELOW										
	2,570	6,250	8,820								
STEELE, GEORGE R. & SHIRLEY I.	17-02-03 PT. SE COR. NW NE										
RT 1 BOX 258	0001.50A	RES USE CODE	510								
IRONTON, OHIO 45638											

TAX RATE [illegible]60
A/R RED FACTOR 04.9908
OTH RED FACTOR 03.0077

LAWRENCE
TAX DISTRICT 05-FAYETTE TWP-DAWSON BRYANT S.D.

GENERAL TAX LIST AND DUPLICATE OF REAL AND PUBLIC UTILITY PROPERTY
COUNTY REAL ESTATE TAXES AND SPECIAL ASSESSMENTS

TAX YEAR 1995
01/03/96 INTEREST RATE
PAGE NO 571

OWNER'S NAME MAILING ADDRESS	DESCRIPTION			TAXES CHARGED	DECEMBER TAXES	PENALTY	JUNE TAXES	PENALTY	TOTAL DELINQUENT	C. D. DATE	MEMO
	LAND	IMPROVEMENTS	TOTAL VALUE								
VOL 597 PG 173, 175	00	00	00								
PARCEL-ID 05-008-1400.000											
04-26-95 TRNSF FROM 05-008-1400.000	STEELE, JACK A.										
08-28-95 TRNSF TO 05-008-1400.000	BOYER, ARTHUR E.										
STEELE, JACK A.	17-02-03 PT. SE COR. NW NE										
RT 1 BOX 258	0001.50A	RES USE CODE	510								
IRONTON, OHIO 45638											
VOL 511 PG 452	00	00	00								
PARCEL-ID 05-008-1400.000											
04-26-95 TRNSF FROM 05-008-1400.000	STEELE, JACK A. & RUBY J.										
04-26-95 TRNSF TO 05-008-1400.000	STEELE, GEORGE R. & SHIRL										
BOYER, ARTHUR E.	17-02-03 PT. SE COR. NW NE										
2730 COUNTY RD 55	0001.50A	RES USE CODE	510								
IRONTON, OHIO 45638											
VOL 601 PG 723	1,630	1,420	3,050								
PARCEL-ID 05-008-1400.000	HOMESITE VALUE LISTED BELOW										
	1,580	1,420	3,000								
08-28-95 TRNSF FROM 05-008-1400.000	STEELE, GEORGE R. & SHIRL										
08-30-95 199.44											
STEELE, JACK A. & RUBY J.	17-02-03 PT. SE COR. NW NE										
610 5TH ST. APT. 707	0001.50A	RES USE CODE	510								
PORTSMOUTH, OHIO 45662											
VOL 511 PG 452	00	00	00								
PARCEL-ID 05-008-1400.000											
04-26-95 TRNSF TO 05-008-1400.000	STEELE, JACK A.										
MILLER, FLORENCE	17-02-03 PT. .80A. & 1.70A.										
3307 COUNTY ROAD 55	0002.50A	AGR USE CODE	120								
SOUTH POINT, OHIO 45680-9739	AUV										
VOL 322 PG 109	60	00	60								
PARCEL-ID 05-008-1500.000											
MILLER, FLORENCE	17-02-03 PT. SE COR. NW NE										
3307 COUNTY ROAD 55	0001.00A	AGR USE CODE	120								
SOUTH POINT, OHIO 45680-9739	AUV										
VOL 322 PG 109	20	00	20								
PARCEL-ID 05-008-1600.000											
ADKINS, PATSY R. OGDEN	17-02-03 SE COR SW SE										
RT. 1 BOX 710	0000.22A	RES USE CODE	500								
SOUTH POINT, OHIO 45680											
VOL 479 PG 53	110	00	110								
PARCEL-ID 05-008-1700.000											
HALL, GLEN RICHARD & CAROL SUE	17-02-10 PT. NW NW										
7210 STATE RT. 243	0002.00A	RES USE CODE	500								
SOUTH POINT, OHIO 45680											
VOL 397 PG 352	320	00	320								
PARCEL-ID 05-009-0100.000											
HEYMAN, RONALD HARVEY & CORA B	17-02-10 NE NW LESS 2.18A &										
RT. 1, BOX 463	LESS 35.25A&LESS 2.95A										
SOUTH POINT, OHIO	0002.62A	RES USE CODE	500								

DAYTON LEGAL BLANK INC 60388

TAX RATE [illegible]60
A/R RED FACTOR 04.9908
OTH RED FACTOR 03.0077

LAWRENCE
TAX DISTRICT 05-FAYETTE TWP-DAWSON BRYANT S.D.

GENERAL TAX LIST AND DUPLICATE OF REAL AND PUBLIC UTILITY PROPERTY
COUNTY REAL ESTATE TAXES AND SPECIAL ASSESSMENTS

01/03/96

TAX YEAR 1995
INTEREST RATE
PAGE NO 572

OWNER'S NAME MAILING ADDRESS	DESCRIPTION			TAXES CHARGED	DECEMBER TAXES	PENALTY	JUNE TAXES	PENALTY	TOTAL DELINQUENT	C. D. DATE	MEMO
	LAND	IMPROVEMENTS	TOTAL VALUE								
VOL 324 PG 418 PARCEL-ID 05-009-0200.000	2,320	00	2,320								
MILLS, JERRY R. RT. 1 BOX 718 SOUTH POINT, OHIO 45680 VOL 477 PG 450 PARCEL-ID 05-009-0201.000	17-02-10 PT NE NW LESS 2.18 AC 0018.28A RES USE CODE 510 5,510 33,380 38,890 HOMESITE VALUE LISTED BELOW 2,820 25,920 28,740										
KINGREY, LARRY & KAY HYATT RT 1 BOX 700 SOUTH POINT, OHIO 45680 VOL 601 PG 585 PARCEL-ID 05-009-0202.000 08-22-95 TRNSF FROM 05-009-0202.000	17-02-10 NE NW LESS 2.18 A PT 0016.97A AGR USE CODE 101 2,600 27,940 30,540 HOMESITE VALUE LISTED BELOW 1,540 27,940 29,480 BISTODEAU, JEROME										
BISTODEAU, JEROME RT. 3 BOX 19 CHESAPEAKE, OHIO 45619 VOL 566 PG 594 PARCEL-ID 05-009-0202.000 08-22-95 TRNSF TO 05-009-0202.000	17-02-10 NE NW LESS 2.18 A PT 0016.97A AGR USE CODE 101 00 00 00 KINGREY, LARRY & KAY HYAT										
KINGERY, LARRY E. JR & MARILYN K. HYATT-KINGERY 7412 ST. RT. 243 SOUTH POINT, OHIO 45680 VOL 581 PG 588 PARCEL-ID 05-009-0203.000	17-02-10 NE NW PT 0002.95A RES USE CODE 510 3,060 21,340 24,400 HOMESITE VALUE LISTED BELOW 2,820 21,010 23,830										
RICE, JAMES E. & BETTY D. TRUST & CARL A. RICE 697 CO. RD. 31 CHESAPEAKE, OHIO 45638 PARCEL-ID 05-009-0300.000	17-02-10 NE COR. NE NW 0002.18A AGR USE CODE 121 AUV 50 00 50										
FREEMAN, THELMA 130 HOWARD ST. COAL GROVE, OHIO VOL 460 PG 363 PARCEL-ID 05-009-0400.000	17-02-10 PT. NE COR. SW NW 0000.47A RES USE CODE 500 1,330 00 1,330										
FREEMAN, THELMA 130 HOWARD ST. COAL GROVE, OHIO 45638 VOL 460 PG 363 PARCEL-ID 05-009-0500.000	17-02-10 PT. NE COR. SW NW 0002.53A RES USE CODE 599 2,610 1,690 4,300										
HALL, GLEN RICHARD & CAROL SUE 7210 STATE RT. 243 SOUTH POINT, OHIO 45680 VOL 397 PG 352 PARCEL-ID 05-009-0600.000	17-02-10 PT. NE COR. SW NW 0010.00A RES USE CODE 510 3,910 16,010 19,920 HOMESITE VALUE LISTED BELOW 2,820 5,800 8,620										
CRANK, WM. R. & PHYLLIS L.	17-02-10 E SIDE SW NW N OF RD.										

TAX RATE [illegible]60
A/R RED FACTOR 04.9908
OTH RED FACTOR 03.0077

LAWRENCE
TAX DISTRICT 05-FAYETTE TWP-DAWSON BRYANT S.D.

GENERAL TAX LIST AND DUPLICATE OF REAL AND PUBLIC UTILITY PROPERTY
COUNTY REAL ESTATE TAXES AND SPECIAL ASSESSMENTS

01/03/96

TAX YEAR 1995
INTEREST RATE
PAGE NO 573

OWNER'S NAME MAILING ADDRESS	DESCRIPTION			TAXES CHARGED	DECEMBER TAXES	PENALTY	JUNE TAXES	PENALTY	TOTAL DELINQUENT	C. D. DATE	MEMO
	LAND	IMPROVEMENTS	TOTAL VALUE								
C/O WILLIAM CRANK 297 CO. RD. 17 SOUTH POINT, OHIO 45680 VOL 430 PG 145 PARCEL-ID 05-009-0700.000	0005.00A RES USE CODE 510 1,890 2,820 4,710 HOMESITE VALUE LISTED BELOW 1,260 2,380 3,640										
WRIGHT, CARROLL RT. 1, BOX 331 SOUTH POINT, OHIO 45680 VOL 554 PG 619 PARCEL-ID 05-009-0800.000	17-02-10 SE COR SW NW LESS 0.38ACRES BAL= 1.17ACRES AGR USE CODE 102 1,670 22,980 24,650 HOMESITE VALUE LISTED BELOW 1,660 22,980 24,640			E CARROll WRight Trust dtd 11-14-80 Bank One W.V. —				Cert.			
WRIGHT, CARROLL ROUTE 1 BOX 331 SOUTH POINT, OHIO 45680 VOL 554 PG 622 PARCEL-ID 05-009-0800.001	17-02-10 SE COR SW NW PT 0.38A CRES AGR USE CODE 102 110 00 110										
BROWN, NORMAN G. & SHIRLEY 214 CR 17 SOUTH POINT, OHIO 45680 VOL 420 PG 334 PARCEL-ID 05-009-0801.000	17-02-10 SE COR SW NW PT 0000.65A RES USE CODE 545 1,440 2,650 4,090										
BICKERS, RHONDA R. 022 C/O TRANSAMERICA REAL ESTATE TAX SERVICE 1105 SCHROCK RD SUITE 437 COLUMBUS, OHIO 43229 VOL 513 PG 741 PARCEL-ID 05-009-0900.000	17-02-10 PT. 0000.30A RES USE CODE 510 920 7,010 7,930 HOMESITE VALUE LISTED BELOW 920 7,010 7,930			Use Mistake Richard S. & Annette J. Matney							
FREEMAN, THELMA 130 HOWARD ST. COAL GROVE, OHIO 45638 VOL 460 PG 363 PARCEL-ID 05-009-1000.000	17-02-10 IN S PT. SW NW 0016.50A COM USE CODE 499 4,850 00 4,850										
WRIGHT, CARROLL RT. 1, BOX 331 SOUTH POINT, OHIO 45680 VOL 554 PG 619 PARCEL-ID 05-009-1100.000	17-02-10 SW COR. SW NW 0001.00A AGR USE CODE 102 160 00 160			E Carroll Wright Trust dtd 11-14-90 Bank one W.V. —							
FREEMAN, THELMA M. 130 HOWARD ST. COAL GROVE, OHIO 45638 VOL 545 PG 22 PARCEL-ID 05-009-1200.000	17-2-10 IN S PT SW NW 1.53 RES USE CODE 500 160 00 160										
ADKINS, PATSY R. OGDEN RT. 1 BOX 710 SOUTH POINT, OHIO 45680 VOL 479 PG 53 PARCEL-ID 05-009-1300.000	17-02-10 NE PT. NW NE 0000.11A RES USE CODE 500 110 00 110										
JORDAN, CAANAN & BETTY JEAN R. 1	17-02-10 N PT. NE NE BET. BLUFF & SEC. LINE										

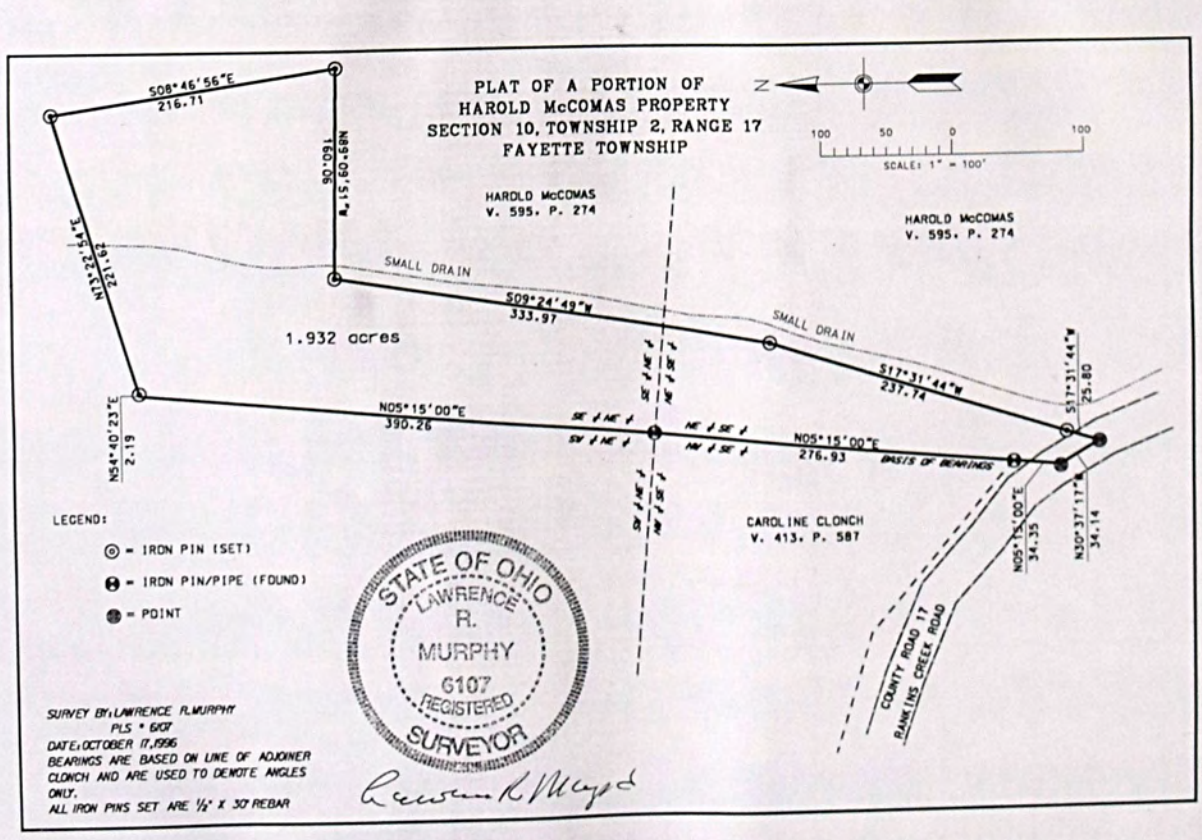
PLAT OF A PORTION OF
HAROLD McCOMAS PROPERTY
SECTION 10, TOWNSHIP 2, RANGE 17
FAYETTE TOWNSHIP
N
100 50 0 100
SCALE: 1" = 100'
S08°46'56"E
216.71
160.06
R, 15; 60.69N
N73°22'54"E
221.62
SMALL DRAIN
S09°24'49"W
333.97
SMALL DRAIN
1.932 acres
HAROLD McCOMAS
V. 595. P. 274
HAROLD McCOMAS
V. 595. P. 274
S17°31'44"W
237.74
S17°31'44"W
25.80
N05°15'00"E
390.26
N54°40'23"E
2.19
SE ¼ NE ¼
SW ¼ NE ¼
NE ¼ SE ¼
NW ¼ SE ¼
N05°15'00"E
276.93
BASIS OF BEARINGS
CAROLINE CLONCH
V. 413. P. 587
N05°15'00"E
34.35
N30°37'17"E
34.14
COUNTY ROAD 17
RANKINS CREEK ROAD
LEGEND:
= IRON PIN (SET)
= IRON PIN/PIPE (FOUND)
= POINT
STATE OF OHIO
LAWRENCE
R.
MURPHY
6107
REGISTERED
SURVEYOR
SURVEY BY: LAWRENCE R. MURPHY
P.L.S. # 6107
DATE: OCTOBER 17, 1996
BEARINGS ARE BASED ON LINE OF ADJOINER CLONCH AND ARE USED TO DENOTE ANGLES ONLY.
ALL IRON PINS SET ARE ½" X 30" REBAR

TAX RATE [illegible]60
A/R RED FACTOR 04.9908
OTH RED FACTOR 03.0077

LAWRENCE
TAX DISTRICT 05-FAYETTE TWP-DAWSON BRYANT S.D.

GENERAL TAX LIST AND DUPLICATE OF REAL AND PUBLIC UTILITY PROPERTY
COUNTY REAL ESTATE TAXES AND SPECIAL ASSESSMENTS

01/03/96

TAX YEAR 1995
INTEREST RATE
PAGE NO 574

OWNER'S NAME MAILING ADDRESS	DESCRIPTION			TAXES CHARGED	DECEMBER TAXES	PENALTY	JUNE TAXES	PENALTY	TOTAL DELINQUENT	C. D. DATE	MEMO
	LAND	IMPROVEMENTS	TOTAL VALUE								
SOUTH POINT, OHIO 45680-000	0004.00A	RES USE CODE	500								
VOL 448 PG 361, 365											
PARCEL-ID 05-009-1400.000	00	00	00								
12-13-94 TRNSF TO 05-009-1400.000	JORDAN, BETTY JEAN										
JORDAN, BETTY JEAN	17-02-10 N PT. NE NE BET. BLUF										
RT 1 BOX 709	F& SEC. LINE										
SOUTH POINT, OHIO 45680-000	0004.00A	RES USE CODE	500								
VOL 594 PG 142											
PARCEL-ID 05-009-1400.000	420	00	420								
12-13-94 TRNSF FROM 05-009-1400.000	JORDAN, CAANAN & BETTY JE										
MCCOMAS, WILLIAM L. & MARY M.	17-02-10 PT. E1/2 NE										
RT. 1 BOX 381	0020.41A	AGR USE CODE	120								
SOUTH POINT, OHIO 45680-0000											
VOL 569 PG 8	00	00	00								
PARCEL-ID 05-009-1500.000											
01-20-95 TRNSF TO 05-009-1500.000	MCCOMAS, WILLIAM L.										
MCCOMAS, HAROLD S.	17-02-10 PT. E1/2 NE			141 Private Rd 1653 Co. Rd 17 S.R.O.	Bal. 18.90						
1045 CO RD 17	0020.41A	AGR USE CODE	120		1.5/Yr						
SOUTH POINT, OHIO 45680-0000					1500.001						
VOL 595 PG 274	2,520	00	2,520	Harold & Susan McComas →							
PARCEL-ID 05-009-1500.000											
02-10-95 TRNSF FROM 05-009-1500.000	MCCOMAS, WILLIAM L.										
MCCOMAS, WILLIAM L.	17-02-10 PT. E1/2 NE										
1045 CO RD 17	0020.41A	AGR USE CODE	120								
SOUTH POINT, OHIO 45680-0000											
VOL 594 PG 726	00	00	00								
PARCEL-ID 05-009-1500.000											
01-20-95 TRNSF FROM 05-009-1500.000 Y M.	MCCOMAS, WILLIAM L. & MAR										
02-10-95 TRNSF TO 05-009-1500.000	MCCOMAS, HAROLD S.										
TOOTHMAN, JOHN ROBERT	17-2-10 PT E1/2 NE PT LESS 0.5										
RT. 1 BOX 352	6A. BAL. 27.28ACS.										
SOUTH POINT, OHIO 45680		AGR USE CODE	120								
VOL 537 PG 325											
PARCEL-ID 05-009-1600.000	3,340	00	3,340	Larry J. & Peggy L. Ferrell →							
CADE, SUSAN	17-2-10 PT E1/2 NE PT 0.56ACS										
RT. 1 BOX 349	.										
SOUTH POINT, OHIO 45680		RES USE CODE	545								
VOL 537 PG 325											
PARCEL-ID 05-009-1600.001	850	00	850								
ADKINS, PATSY R. OGDEN	17-02-10 PT. NW COR. NE NE										
RT. 1 BOX 710	0000.80A	RES USE CODE	500								
SOUTH POINT, OHIO 45680											

TAX RATE [illegible]0
A/R RED FACTOR 04.9908
OTH RED FACTOR 03.0077

LAWRENCE
TAX DISTRICT 05-FAYETTE TWP-DAWSON BRYANT S.D.

GENERAL TAX LIST AND DUPLICATE OF REAL AND PUBLIC UTILITY PROPERTY
COUNTY REAL ESTATE TAXES AND SPECIAL ASSESSMENTS

01/03/96

TAX YEAR 1995
INTEREST RATE
PAGE NO 575

OWNER'S NAME MAILING ADDRESS	DESCRIPTION			TAXES CHARGED	DECEMBER TAXES	PENALTY	JUNE TAXES	PENALTY	TOTAL DELINQUENT	C. D. DATE	MEMO
	LAND	IMPROVEMENTS	TOTAL VALUE								
VOL 479 PG 53	110	00	110								
PARCEL-ID 05-009-1700.000											
ADKINS, PATSY R. OGDEN	17-02-10 PT. NW COR. NE NE										
RT. 1 BOX 710	0000.06A	RES USE CODE	500								
SOUTH POINT, OHIO 45680											
VOL 479 PG 53	110	00	110								
PARCEL-ID 05-009-1800.000											
RICE, JAMES E. & BETTY D. TRUS	17-02-10 NW NE LESS .33A										
T & CARL A. RICE	0042.67A	AGR USE CODE	121								
697 CO. RD. 31	AUV										
CHESAPEAKE, OHIO 45619	1,050	290	1,340								
PARCEL-ID 05-010-0100.000											
JORDAN, CAANAN F. & BETTY J.	17-02-10 PT. NW COR. NE NE										
PROCTORVILLE, OHIO	0001.14A	RES USE CODE	500								
VOL 448 PG 361,365											
PARCEL-ID 05-010-0200.000	00	00	00								
12-13-94 TRNSF TO 05-010-0200.000	JORDAN, BETTY JEAN										
JORDAN, BETTY JEAN	17-02-10 PT. NW COR. NE NE										
RT 1 BOX 709	0001.14A	RES USE CODE	500								
SOUTH POINT, OHIO 45680											
VOL 594 PG 142	120	00	120								
PARCEL-ID 05-010-0200.000											
12-13-94 TRNSF FROM 05-010-0200.000	JORDAN, CAANAN F. & BETTY										
RAY, BILLY G. & VANGIE	17-02-10 NE COR. NE NE										
8208 ST. RT. 243	0001.00A	RES USE CODE	500								
SOUTH POINT, OHIO 45680											
VOL 336 PG 447	110	00	110								
PARCEL-ID 05-010-0300.000											
RICE, JAMES E. & BETTY D. TRUS	17-02-10 NE COR. SE NE										
T & CARL A. RICE	0005.75A	AGR USE CODE	121								
697 CO. RD. 31	AUV										
CHESAPEAKE, OHIO 45619	140	00	140								
PARCEL-ID 05-010-0400.000											
JORDAN, CAANAN F. & BETTY	17-2-10 PT NE NE LESS 17.58 BA										
R. 1	L = 6.76 ACRES										
SOUTH POINT, OHIO 45680-000		RES USE CODE	545								
VOL 448 PG 361,365											
PARCEL-ID 05-010-0500.000	00	00	00								
12-13-94 TRNSF TO 05-010-0500.000	JORDAN, BETTY JEAN										
JORDAN, BETTY JEAN	17-2-10 PT NE NE LESS 17.58, 3										
RT 1 BOX 709	.74 BAL=3.02ACS										
SOUTH POINT, OHIO 45680-000		RES USE CODE	545								
VOL 599 PG 159											
PARCEL-ID 05-010-0500.000	1,000	00	1,000								
05-30-95 SPLIT FROM 05-010-0500.000	JORDAN, BETTY JEAN										

DAYTON LEGAL BLANK INC 60388

TAX RATE [illegible]60
A/R RED FACTOR 04.9908
OTH RED FACTOR 03.0077

LAWRENCE
TAX DISTRICT 05-FAYETTE TWP-DAWSON BRYANT S.D.

GENERAL TAX LIST AND DUPLICATE OF REAL AND PUBLIC UTILITY PROPERTY
COUNTY REAL ESTATE TAXES AND SPECIAL ASSESSMENTS

01/03/96

TAX YEAR 1995
INTEREST RATE
PAGE NO 576

OWNER'S NAME MAILING ADDRESS	DESCRIPTION			TAXES CHARGED	DECEMBER TAXES	PENALTY	JUNE TAXES	PENALTY	TOTAL DELINQUENT	C. D. DATE	MEMO
	LAND	IMPROVEMENTS	TOTAL VALUE								
JORDAN, BETTY JEAN RT 1 BOX 709 SOUTH POINT, OHIO 45680-000 VOL 594 PG 142 PARCEL-ID 05-010-0500.000	17-2-10 PT NE NE LESS 17.58 BA L = 6.76 ACRES RES USE CODE 545 00	00	00								
12-13-94 TRNSF FROM 05-010-0500.000 JORDAN, CAANAN F. & BETTY 05-30-95 SPLIT TO 05-010-0500.000 JORDAN, BETTY JEAN 05-30-95 SPLIT TO 05-010-0500.006 CALDWELL, BRUCE & CHARLOT											
GOODERHAM, DAVID & MARY RT 1 BOX 360 A SOUTH POINT, OHIO 45680 VOL 540 PG 638 PARCEL-ID 05-010-0500.001	17-02-10 PT NE NE PT 6.10 ACRE S RES USE CODE 545 1,020	1,530	2,550								
JORDON, BETTY JEAN RT 1 SOUTH POINT, OHIO 45680 VOL 566 PG 381 PARCEL-ID 05-010-0500.002	17-02-10 NE NE PT LESS 1.54 BA L = 1.15 ACRES RES USE CODE 500 00	00	00								
05-16-95 TRNSF FROM 05-010-0500.002 JORDAN, WILLIAM & DEBRA G 05-16-95 TRNSF TO 05-010-0500.002 CALDWELL, BRUCE & CHARLOT											
CALDWELL, BRUCE & CHARLOTTE RT 1 BOX 372 SOUTH POINT, OHIO 45680 VOL 597 PG 619, 621 PARCEL-ID 05-010-0500.002	17-02-10 NE NE PT LESS 1.54 BA L = 1.15 ACRES RES USE CODE 500 1,070	00	1,070								
05-16-95 TRNSF FROM 05-010-0500.002 JORDON, BETTY JEAN											
JORDAN, WILLIAM & DEBRA G. RT. 1 BOX 700-C SOUTH POINT, OHIO 45680 VOL 566 PG 381 PARCEL-ID 05-010-0500.002	17-02-10 NE NE PT LESS 1.54 BA L = 1.15 ACRES RES USE CODE 500 00	00	00								
05-16-95 TRNSF TO 05-010-0500.002 JORDON, BETTY JEAN											
CALDWELL, BRUCE & CHARLOTTE RT 1 BOX 372 SOUTH POINT, OHIO 45680 VOL 552 PG 241, 621 PARCEL-ID 05-010-0500.003	17-2-10 PT NE NE PT 2.98ACS RES USE CODE 545 460	450	910								
CALDWELL, BRUCE & CHARLOTTE RT 1 BOX 372 SOUTH POINT, OHIO 45680 VOL 552 PG 742 PARCEL-ID 05-010-0500.004	17-2-10 PT NE NE PT 0.08AC RES USE CODE 500 110	00	110								
ELSEA, INC. 1211 NORTH COURT ST CIRCLEVILLE, OHIO 43113	17-2-10 NE NE PT 1.54ACRES RES USE CODE 545										

TAX RATE [illegible]0
A/R RED FACTOR 04.9908
OTH RED FACTOR 03.0077

LAWRENCE
TAX DISTRICT 05-FAYETTE TWP-DAWSON BRYANT S.D.

GENERAL TAX LIST AND DUPLICATE OF REAL AND PUBLIC UTILITY PROPERTY
COUNTY REAL ESTATE TAXES AND SPECIAL ASSESSMENTS

01/03/96

TAX YEAR 1995
INTEREST RATE
PAGE NO 577

OWNER'S NAME MAILING ADDRESS	DESCRIPTION			TAXES CHARGED	DECEMBER TAXES	PENALTY	JUNE TAXES	PENALTY	TOTAL DELINQUENT	C. D. DATE	MEMO
	LAND	IMPROVEMENTS	TOTAL VALUE								
VOL 602 PG 546 PARCEL-ID 05-010-0500.005	1,110	1,420	2,530	771 Twp Rd 250 S.P.O							
09-21-95 TRNSF FROM 05-010-0500.005 REMY, HOMER & POLLY				Bruce M. & Charlotte Caldwell —							
REMY, HOMER & POLLY RT 1 BOX 371 SOUTH POINT, OHIO 45680 VOL 566 PG 381 PARCEL-ID 05-010-0500.005	17-2-10 NE NE PT 1.54ACRES RES USE CODE 545 00	00	00								
09-21-95 TRNSF TO 05-010-0500.005 ELSEA, INC.											
CALDWELL, BRUCE & CHARLOTTE 8098 ST RT 243 SOUTH POINT, OHIO 45638 PARCEL-ID 05-010-0500.006	17-2-10 PT NE NE PT 3.74ACS RES USE CODE 500 390	00	390								
05-30-95 SPLIT FROM 05-010-0500.000 JORDAN, BETTY JEAN											
GOODERHAM, DAVID & MARY RT 1 BOX 360 A SOUTH POINT, OHIO 45680-0000 VOL 461 PG 568 PARCEL-ID 05-010-0501.000	17-02-10 PT NE NE PT 0000.64A RES USE CODE 545 940	110	1,050								
HAYES, IRWIN K. P.O. BOX 652 SOUTH POINT, OH 45680 VOL 604 PG 274 PARCEL-ID 05-010-0502.000	17-02-10 PT NE NE PT 0001.32A RES USE CODE 545 1,090 HOMESITE VALUE LISTED BELOW 1,050	00 00	1,090 1,050	Bobby Joe Pruitt —							
11-15-95 TRNSF FROM 05-010-0502.000 MCCOMAS, FRED & MARSHA 11-17-95 2349.28											
MCCOMAS, FRED & MARSHA 3139 1/2 3RD AVE HUNTINGTON, WV 25702 VOL 527 PG 272 PARCEL-ID 05-010-0502.000	17-02-10 PT NE NE PT 0001.32A RES USE CODE 545 00	00	00								
11-15-95 TRNSF TO 05-010-0502.000 HAYES, IRWIN K.											
DANIEL, WILLIAM D. & SANDRA L. 908 TWP. RD. SOUTH POINT, OHIO 45680 VOL 511 PG 621 PARCEL-ID 05-010-0503.000	17-02-10 PT NE NE PT 0000.25A AGR USE CODE 120 110	00	110								
ROWE, ELLIS & BETTY 651 TWP. RD. 250 SOUTH POINT, OH. 45680-0000 VOL 472 PG 153 PARCEL-ID 05-010-0504.000	17-02-10 PT NE NE E PT 0001.59A RES USE CODE 510 1,230 HOMESITE VALUE LISTED BELOW 1,050	5,600 5,600	6,830 6,650								
JORDAN, BETTY JEAN RT 1 BOX 709	17-02-10 PT NE NE PT 0000.86A RES USE CODE 500										

DAYTON LEGAL BLANK INC 60388

TAX RATE [illegible]60
A/R RED FACTOR 04.9908
OTH RED FACTOR 03.0077

LAWRENCE
TAX DISTRICT 05-FAYETTE TWP-DAWSON BRYANT S.D.

GENERAL TAX LIST AND DUPLICATE OF REAL AND PUBLIC UTILITY PROPERTY
COUNTY REAL ESTATE TAXES AND SPECIAL ASSESSMENTS

TAX YEAR 1995
01/03/96 INTEREST RATE
PAGE NO 578

OWNER'S NAME MAILING ADDRESS	DESCRIPTION			TAXES CHARGED	DECEMBER TAXES	PENALTY	JUNE TAXES	PENALTY	TOTAL DELINQUENT	C. D. DATE	MEMO
	LAND	IMPROVEMENTS	TOTAL VALUE								
SOUTH POINT, OHIO 45680											
VOL 594 PG 142	110	00	110								
PARCEL-ID 05-010-0505.000											
12-13-94 TRNSF FROM 05-010-0505.000 JORDAN, CAANAN R. & BETTY											
JORDAN, CAANAN R. & BETTY JEAN	17-02-10 PT NE NE PT										
ROUTE 1 TABOR RIDGE RD	0000.86A	RES USE CODE	500								
SOUTH POINT, OHIO 45680											
VOL 552 PG 740	00	00	00								
PARCEL-ID 05-010-0505.000											
12-13-94 TRNSF TO 05-010-0505.000 JORDAN, BETTY JEAN											
NANCE, WILLIAM M. & AMY L.	17-02-10 PT. MID. W1/2 SW										
999 TWP. RD. 109	0020.00A	AGR USE CODE	121								
SOUTH POINT, OHIO 45680	AUV										
VOL 589 PG 395	490	00	490								
PARCEL-ID 05-010-0600.000											
08-01-95 8.70											
WRIGHT, CARROLL	17-02-10 N PT. NW SW										
RT. 1, BOX 331	0021.74A	AGR USE CODE	102								
SOUTH POINT, OHIO 45680											
VOL 554 PG 619	3,040	3,680	6,720	E Carroll Wright Trust dtd 11-14-90 Bank One, W.Va.							
PARCEL-ID 05-010-0700.000											
HAWORTH, MARTIN J. & FRANCES W	17-02-10 PT N PT NW SW										
244 CO. RD. 17	0000.76A	RES USE CODE	510								
SOUTH POINT, OHIO 45680											
VOL 437 PG 131	1,560	10,470	12,030								
PARCEL-ID 05-010-0701.000	HOMESITE VALUE LISTED BELOW										
	1,560	10,470	12,030								
MCCOMAS, HAROLD S.	17-02-10 W1/2 NE SE PT.										
1045 CO RD 17	0011.00A	AGR USE CODE	120	0.45/AC 0300.001 Bal 10.58							
SOUTH POINT, OHIO 45680-0000											
VOL 595 PG 274	2,430	11,870	14,300								
PARCEL-ID 05-010-0800.000	HOMESITE VALUE LISTED BELOW			Harold & Susan McComas							
	1,320	5,670	6,990								
02-10-95 TRNSF FROM 05-010-0800.000 MCCOMAS, WILLIAM L.											
MCCOMAS, WILLIAM L. & MARY M.	17-02-10 W1/2 NE SE PT.										
RT. 1 BOX 381	0011.00A	AGR USE CODE	120								
SOUTH POINT, OHIO 45680-0000											
VOL 569 PG 8	00	00	00								
PARCEL-ID 05-010-0800.000											
01-20-95 TRNSF TO 05-010-0800.000 MCCOMAS, WILLIAM L.											
MCCOMAS, WILLIAM L.	17-02-10 W1/2 NE SE PT.										
1045 CO RD 17	0011.00A	AGR USE CODE	120								
SOUTH POINT, OHIO 45680-0000											
VOL 594 PG 726	00	00	00								
PARCEL-ID 05-010-0800.000											
01-20-95 TRNSF FROM 05-010-0800.000 MCCOMAS, WILLIAM L. & MAR											

TAX RATE [illegible]0
A/R RED FACTOR 04.9908
OTH RED FACTOR 03.0077

LAWRENCE
TAX DISTRICT 05-FAYETTE TWP-DAWSON BRYANT S.D.

GENERAL TAX LIST AND DUPLICATE OF REAL AND PUBLIC UTILITY PROPERTY
COUNTY REAL ESTATE TAXES AND SPECIAL ASSESSMENTS

TAX YEAR 1995
01/03/96 INTEREST RATE
PAGE NO 579

OWNER'S NAME MAILING ADDRESS	DESCRIPTION			TAXES CHARGED	DECEMBER TAXES	PENALTY	JUNE TAXES	PENALTY	TOTAL DELINQUENT	C. D. DATE	MEMO
	LAND	IMPROVEMENTS	TOTAL VALUE								
Y M.											
02-10-95 TRNSF TO 05-010-0800.000 MCCOMAS, HAROLD S.											
SCARBERRY, HOLLY R. & ALTA M.	17-02-10 E 1/2 NE SE										
95 PRIVATE DR 1255	0022.00A	AGR USE CODE	120								
CO RD 17											
SOUTH POINT, OHIO 45680	4,470	13,610	18,080								
VOL 572 PG 511	HOMESITE VALUE LISTED BELOW										
PARCEL-ID 05-010-0900.000	1,660	11,910	13,570								
COLEMAN, MINNIE	17-02-10 W1/2 NE SE PT.										
1162 CO. RD. 17	0010.00A	AGR USE CODE	101								
SOUTH POINT, OHIO 45680-0000											
VOL 557 PG 618	2,650	8,670	11,320								
PARCEL-ID 05-010-1000.000	HOMESITE VALUE LISTED BELOW										
	1,660	6,740	8,400								
NIXON, REX & KRISTINE	17-2-11 NW NW LESS 39.75 AC BA L= 3.22AC										
RT 1 BOX 363		RES USE CODE	545								
SOUTH POINT, OHIO 45680-000											
VOL 551 PG 419											
PARCEL-ID 05-010-1200.000	00	00	00								
12-07-94 TRNSF TO 05-010-1200.000 ARGABRITE, JAMES B & REBE											
ARGABRITE, JAMES B & REBECCA N	17-2-11 NW NW LESS 39.75 AC BA L= 3.22AC										
RT 1 BOX 352B		RES USE CODE	545								
SOUTH POINT, OHIO 45680-000											
VOL 594 PG 20											
PARCEL-ID 05-010-1200.000	1,280	00	1,280								
12-07-94 TRNSF FROM 05-010-1200.000 NIXON, REX & KRISTINE											
DANIEL, WILLIAM D. & SANDRA L.	17-02-11 NW NW NE PT 0.25ACS										
908 TWP. RD.		AGR USE CODE	120								
SOUTH POINT, OHIIO 45680											
VOL 548 PG 234	110	00	110								
PARCEL-ID 05-010-1200.001											
TOOTHMAN, JOHN ROBERT & CATHER	17-02-11 CEN PT										
RT. 1 BOX 352	0015.00A	AGR USE CODE	120								
SOUTH POINT, OHIO 45680-0000											
VOL 362 PG 159	1,660	00	1,660	Larry J. & Peggy L. Ferrell							
PARCEL-ID 05-010-1300.000											
DANIEL, WILLIAM D. & SANDRA L.	17-02-11 NW NW										
908 TWP. RD.	0010.00A	AGR USE CODE	120								
SOUTH POINT, OHIO 45680											
VOL 511 PG 621	2,090	19,900	21,990								
PARCEL-ID 05-010-1301.000	HOMESITE VALUE LISTED BELOW										
	1,100	16,420	17,520								
GIBSON, CARL & JESSIE I.	17-02-11 PT. NW NW ROADWAY										
RT 1 BOX 401	0000.50A	AGR USE CODE	121								
SOUTH POINT, OHIO 45680	AUV										
VOL 329 PG 471, 474	10	00	10								
PARCEL-ID 05-010-1400.000											
JORDAN, BETTY JEAN	17-2-11 NW COR NW NW W OF RD L										

DAYTON LEGAL BLANK INC 60388

TAX RATE [illegible]60
A/R RED FACTOR 04.9908
OTH RED FACTOR 03.0077

LAWRENCE
TAX DISTRICT 05-FAYETTE TWP-DAWSON BRYANT S.D.

GENERAL TAX LIST AND DUPLICATE OF REAL AND PUBLIC UTILITY PROPERTY
COUNTY REAL ESTATE TAXES AND SPECIAL ASSESSMENTS

01/03/96

TAX YEAR 1995
INTEREST RATE
PAGE NO 580

OWNER'S NAME MAILING ADDRESS	DESCRIPTION			TAXES CHARGED	DECEMBER TAXES	PENALTY	JUNE TAXES	PENALTY	TOTAL DELINQUENT	C. D. DATE	MEMO
	LAND	IMPROVEMENTS	TOTAL VALUE								
RT 1 BOX 709 SOUTH POINT, OHIO 45680-000 VOL 594 PG 142 PARCEL-ID 05-010-1500.000	ESS .80, 4.23 BAL = 3.08 ACRES RES USE CODE 500 00	00	00								
12-13-94 TRNSF FROM 05-010-1500.000 JORDAN, CAANAN & BETTY 05-30-95 TRNSF TO 05-010-1500.000 CALDWELL, BRUCE & CHARLOT											
JORDAN, CAANAN & BETTY R. 1 SOUTH POINT, OHIO 45680-000 VOL 448 PG 361, 365 PARCEL-ID 05-010-1500.000	17-2-11 NW COR NW NW W OF RD L ESS .80, 4.23 BAL = 3.08 ACRES RES USE CODE 500 00	00	00								
12-13-94 TRNSF TO 05-010-1500.000 JORDAN, BETTY JEAN											
CALDWELL, BRUCE & CHARLOTTE 8098 ST RT 243 SOUTH POINT, OHIO 45680-000 VOL 599 PG 159 PARCEL-ID 05-010-1500.000	17-2-11 NW COR NW NW W OF RD L ESS .80, 4.23 BAL = 3.08 ACRES RES USE CODE 500 320	00	320								
05-30-95 TRNSF FROM 05-010-1500.000 JORDAN, BETTY JEAN											
CALDWELL, BRUCE & CHARLOTTE 771 TWP. RD. 250 SOUTH POINT, OHIO 45680 VOL 552 PG 742 PARCEL-ID 05-010-1500.001	17-2-11 NW COR NW NW W OF RD P T 0.80AC RES USE CODE 510 500 HOMESITE VALUE LISTED BELOW 500	6,410 5,720	6,910 6,220								
JOBE, ROBERT RT. 1 TABOR RIDGE SOUTH POINT, OHIO 45680 VOL 554 PG 112 PARCEL-ID 05-010-1500.002	17-2-11 NW COR NW NW W OF RD O T 4.23ACS RES USE CODE 500 1,130	00	1,130								
TOOTHMAN, JOHN ROBERT RT. 1 BOX 352 SOUTH POINT, OHIO 45680-0000 VOL 327 PG 452 PARCEL-ID 05-010-1600.000	17-02-11 SW COR. NW NW 0005.00A AGR USE CODE 120 550	00	550	Larry J. & Peggy L. Ferell							
DANIEL, WILLIAM D. & SANDRA L. 908 TWP. RD. SOUTH POINT, OHIO 45680 VOL 511 PG 621 PARCEL-ID 05-010-1700.000	17-02-11 NE NW 0043.00A AGR USE CODE 120 4,740	00	4,740								
GIBSON, CARL & JESSIE I. RT 1 BOX 401 SOUTH POINT, OHIO 45680 VOL 329 PG 427 PARCEL-ID 05-010-1800.000	17-02-11 SE NW 0042.00A AGR USE CODE 121 AUV 1,030	00	1,030								
TOOTHMAN, JOHN ROBERT RT. 1 BOX 352	17-02-11 SW NW 0042.00A AGR USE CODE 120										

TAX RATE [illegible]60
A/R RED FACTOR 04.9908
OTH RED FACTOR 03.0077

LAWRENCE
TAX DISTRICT 05-FAYETTE TWP-DAWSON BRYANT S.D.

GENERAL TAX LIST AND DUPLICATE OF REAL AND PUBLIC UTILITY PROPERTY
COUNTY REAL ESTATE TAXES AND SPECIAL ASSESSMENTS

01/03/96

TAX YEAR 1995
INTEREST RATE
PAGE NO 581

OWNER'S NAME MAILING ADDRESS	DESCRIPTION			TAXES CHARGED	DECEMBER TAXES	PENALTY	JUNE TAXES	PENALTY	TOTAL DELINQUENT	C. D. DATE	MEMO
	LAND	IMPROVEMENTS	TOTAL VALUE								
SOUTH POINT, OHIO 45680-0000 VOL 327 PG 452 PARCEL-ID 05-011-0100.000	7,170 HOMESITE VALUE LISTED BELOW 1,100	17,270 9,090	24,440 10,190	Larry J. & Peggy L. Ferrell							
GOODERHAM, DAVID ETAL 195 PRV RD 1478 TWP RD 250 SOUTH POINT, OH 45680 VOL 487 PG 646 PARCEL-ID 05-011-0200.000	17-02-11 PT. NE NE 0030.00A AGR USE CODE 121 AUV 1,760 HOMESITE VALUE LISTED BELOW 1,100	5,820 3,730	7,580 4,830								
GOODERHAM, DAVID ETAL 195 PRV RD 1478 TWP RD 250 SOUTH POINT, OH 45680 VOL 487 PG 646 PARCEL-ID 05-011-0300.000	17-02-11 PT. NE NE 0008.50A AGR USE CODE 121 AUV 210	00	210								
PRATT, JOHN CARL 4362 CO. RD. 31 SOUTH POINT, OHIO 45680 VOL 309 PG 342 PARCEL-ID 05-011-0400.000	17-02-11 SE COR. NE NE 0004.00A AGR USE CODE 120 AUV 100	00	100								
GIBSON, CARL & JESSIE I. RT 1 BOX 401 SOUTH POINT, OHIO 45680 VOL 329 PG 427 PARCEL-ID 05-011-0500.000	17-02-11 SW NE 0042.00A AGR USE CODE 121 AUV 1,030	00	1,030								
GOODERHAM, DAVID & MARY 195 PRIVATE DR. 01478 TWP. RD. 250 SOUTH POINT, OHIO 45680 VOL 538 PG 220 PARCEL-ID 05-011-0600.000	17-2-11 NW NE LESS 0.11AC BAL = 42.18 AGR USE CODE 120 4,650	00	4,650								
PARKER, JEFFREY L. 95 PVT. DR. 1402 TWP. RD. 250 SOUTH POINT, OHIO 45680 VOL 553 PG 651 PARCEL-ID 05-011-0600.001	17-2-11 NW NE PT 0.11AC RES USE CODE 545 300	710	1,010								
PARKER, JEFFERY, L. TWP. RD. 250 95 PVT. DR. 1402 SOUTH POINT, OHIO 45680 VOL 491 PG 306 PARCEL-ID 05-011-0601.000	17-02-11 PT NW NE 0000.71A RES USE CODE 500 970 HOMESITE VALUE LISTED BELOW 970	00 00	970 970								
PRATT, JOHN CARL 4362 CO. RD. 31 SOUTH POINT, OHIO 45680 VOL 309 PG 342 PARCEL-ID 05-011-0700.000	17-02-11 SE NE 0043.00A AGR USE CODE 120 AUV 1,050	00	1,050								
GIBSON, CARL & JESSIE I. RT 1 BOX 401 SOUTH POINT, OHIO 45680 VOL 329 PG 471-474	17-02-11 NW SE LESS 1.50A 0041.10A AGR USE CODE 121 AUV 1,010	00	1,010								

TAX RATE [illegible]60
A/R RED FACTOR 04.9908
OTH RED FACTOR 03.0077

LAWRENCE
TAX DISTRICT 05-FAYETTE TWP-DAWSON BRYANT S.D.

GENERAL TAX LIST AND DUPLICATE OF REAL AND PUBLIC UTILITY PROPERTY
COUNTY REAL ESTATE TAXES AND SPECIAL ASSESSMENTS

01/03/96

TAX YEAR 1995
INTEREST RATE
PAGE NO 582

OWNER'S NAME MAILING ADDRESS	DESCRIPTION LAND	IMPROVEMENTS	TOTAL VALUE	TAXES CHARGED	DECEMBER TAXES	PENALTY	JUNE TAXES	PENALTY	TOTAL DELINQUENT	C. D. DATE	MEMO
PARCEL-ID 05-011-0800.000											
MAYNARD, DENVER C. RT. 1, BOX 412-A SOUTH POINT, OHIO 45680 VOL 527 PG 329 PARCEL-ID 05-011-0801.000	17-02-11 S PT. NW SE 0000.40A RES USE CODE 500 110	00	110								
GIBSON, CARL & JESSIE I. RT 1 BOX 401 SOUTH POINT, OHIO VOL 329 PG 471-474 PARCEL-ID 05-011-0900.000	17-02-11 NW COR. NW SE 0001.50A AGR USE CODE 120 AUV 40	00	40								
DINGUS, BILL W. RT 1 BOX 437 SOUTH POINT, OHIO 45680 VOL 554 PG 578 PARCEL-ID 05-011-1000.000	17-02-11 S PT. E1/2 SE S OF RD .LESS .50A 0012.30A AGR USE CODE 121 AUV 510	00	510								
COPLEY, CHARLES L. & NOREEN 2332 CO RD 17 SOUTH POINT, OHIO 45680 PARCEL-ID 05-011-1100.000	17-02-11 SE SE 0010.20A AGR USE CODE 121 AUV 1,800 HOMESITE VALUE LISTED BELOW 1,660	15,810 14,930	17,610 16,590								
DINGUS, JAY VERN & BILLY W. 2231 CO. RD. 17 SOUTH POINT, OHIO 45680 VOL 498 PG 302 PARCEL-ID 05-011-1200.000	17-02-11 E1/2 SE LESS 85A 0001.00A AGR USE CODE 120 110	00	110								
DORAN & ASSOCIATES INC, CABOT OIL&GAS CORP P.O. BOX 4544 HOUSTON, TX 77210-4544 GAS WELL PERMIT #284 PARCEL-ID 05-011-1210.000	GAS WELL MIN USE CODE 200 00	00	00								
DINGUS, JAY VERN & BILLY W. 2231 CO. RD. 17 SOUTH POINT, OHIO 45680 VOL 498 PG 302 PARCEL-ID 05-011-1300.000	17-02-11 PT E 1/2 SE 0060.18A AGR USE CODE 121 AUV 2,500 HOMESITE VALUE LISTED BELOW 1,100	21,330 19,540	23,830 20,640								
DINGUS, JAY V & BRENDA G 2235 CO. RD. 17 SOUTH POINT, OHIO 45680 PARCEL-ID 05-011-1301.000	-00-00 PT E 1/2 0001.82A RES USE CODE 510 1,910 HOMESITE VALUE LISTED BELOW 1,810	19,690 19,690	21,600 21,500								
WALLER, ELMER & VERNA D RT 1 BOX 408 SOUTH POINT, OHIO 45680 VOL 564 PG 663 PARCEL-ID 05-011-1400.000	17-02-11 PT. SW SE 0001.00A RES USE CODE 510 1,660 HOMESITE VALUE LISTED BELOW 1,660	7,070 7,070	8,730 8,730								

TAX RATE [illegible]0
A/R RED FACTOR 04.9908
OTH RED FACTOR 03.0077

LAWRENCE
TAX DISTRICT 05-FAYETTE TWP-DAWSON BRYANT S.D.

GENERAL TAX LIST AND DUPLICATE OF REAL AND PUBLIC UTILITY PROPERTY
COUNTY REAL ESTATE TAXES AND SPECIAL ASSESSMENTS

01/03/96

TAX YEAR 1995
INTEREST RATE
PAGE NO 583

OWNER'S NAME MAILING ADDRESS	DESCRIPTION LAND	IMPROVEMENTS	TOTAL VALUE	TAXES CHARGED	DECEMBER TAXES	PENALTY	JUNE TAXES	PENALTY	TOTAL DELINQUENT	C. D. DATE	MEMO
MILLER, ROBERT A. & BETH ANN 1948 CR-17 SOUTH POINT, OHIO 45680 VOL 588 PG 144 PARCEL-ID 05-011-1500.000	17-02-11 PT SW SE 0.63 ACRES RES USE CODE 510 1,470 HOMESITE VALUE LISTED BELOW 1,470	11,020 11,020	12,490 12,490								
SIAS, HAZEL 1990 COUNTY RD 17 SOUTH POINT, OHIO 45680 VOL 493 PG 612 PARCEL-ID 05-011-1600.000	17-02-11 SW SE LESS 15.50A 0001.08A RES USE CODE 510 1,680 HOMESITE VALUE LISTED BELOW 1,660	10,190 10,190	11,870 11,850								
SIAS, ERCEL W. JR. & SHIRLEY 2056 CO. RD. 17 SOUTH POINT, OHIO 45680 VOL 302 PG 489 PARCEL-ID 05-011-1602.000	17-02-11 PT SW SE LESS 15.50 A C 0025.76A AGR USE CODE 121 AUV 2,180 HOMESITE VALUE LISTED BELOW 1,660	12,930 10,640	15,110 12,300								
DINGUS, GREGORY R. RT. 1 BOX 407 SOUTH POINT, OHIO 45680 VOL 494 PG 355 PARCEL-ID 05-011-1700.000 09-15-95 20.96 11-03-95	17-02-11 PT. SW SE 0002.00A RES USE CODE 500 590 3.25	00	590								
BLEVINS, RONALD R. & REDITH G. RT 5 BOX 670 PROCTORVILLE, OHIO 45669 VOL 524 PG 534 PARCEL-ID 05-011-1800.000	17-02-11 PT SW SE 0002.48A RES USE CODE 510 1,820 HOMESITE VALUE LISTED BELOW 1,660	6,960 3,960	8,780 5,620								
MAYNARD, DENVER C RT. 1, BOX 412-A SOUTH POINT, OHIO 45680 VOL 527 PG 329 PARCEL-ID 05-011-1801.000	17-02-11 PT SW SE 0009.11A RES USE CODE 545 1,210	1,170	2,380								
DINGUS, GREGORY R. RT. 1 BOX 419 SOUTH POINT, OHIO 45680 VOL 494 PG 355 PARCEL-ID 05-011-1802.000 11-03-95 169.27	17-02-11 W PT. SW SE 0000.91A RES USE CODE 545 1,530	1,200	2,730								
BLACK, JAMES D. & KAY 1625 CR 17 SOUTH POINT, OHIO 45680 VOL 557 PG 232 PARCEL-ID 05-012-0100.000	17-02-11 NW SW 0000.64A RES USE CODE 510 1,480 HOMESITE VALUE LISTED BELOW 1,480	12,780 12,300	14,260 13,780								
RENTERIA, CHRISTOPHER M. & CHR ISTINE D. RT. 1 BOX 389 SOUTH POINT, OH. 45680-0000	17-02-11 NW SW 0041.36A AGR USE CODE 121 AUV 2,990	18,350	21,340								

DAYTON LEGAL BLANK INC 60388

TAX RATE [illegible]60
A/R RED FACTOR 04.9908
OTH RED FACTOR 03.0077

LAWRENCE
TAX DISTRICT 05-FAYETTE TWP-DAWSON BRYANT S.D.

GENERAL TAX LIST AND DUPLICATE OF REAL AND PUBLIC UTILITY PROPERTY
COUNTY REAL ESTATE TAXES AND SPECIAL ASSESSMENTS

01/03/96

TAX YEAR 1995
INTEREST RATE
PAGE NO 584

OWNER'S NAME MAILING ADDRESS	DESCRIPTION			TAXES CHARGED	DECEMBER TAXES	PENALTY	JUNE TAXES	PENALTY	TOTAL DELINQUENT	C. D. DATE	MEMO
	LAND	IMPROVEMENTS	TOTAL VALUE								
VOL 577 PG 184 PARCEL-ID 05-012-0200.000	HOMESITE VALUE LISTED BELOW 1,660	17,130	18,790								
GIBSON, BILLIE L. & ASENITH RT. 1 BOX 396 SOUTH POINT, OHIO 45680-0000 VOL 300 PG 90 PARCEL-ID 05-012-0300.000	17-02-11 W1/2 NE SW 0001.96A RES USE CODE 510 1,550 HOMESITE VALUE LISTED BELOW 1,260	3,870 3,360	5,420 4,620	12/09/96 Billie L. Gibson							
GRAHAM, MARTHA L 006 C/O F. A. R. E. TAX SERVICE 17187 NO. LAUREL PK. DR. SUITE 437 LIVONIA, MI 48152 VOL 583 PG 652 PARCEL-ID 05-012-0301.000	17-2-11 W1/2 NE SW PT LESS 1.1 1A. BAL.16.93ACS. RES USE CODE 500 1,780	00	1,780								
GRAHAM, MARTHA L 006 C/O F. A. R. E. TAX SERVICE 17187 NO. LAUREL PK. DR. SUITE 437 LIVONIA, MI 48152 VOL 583 PG 652 PARCEL-ID 05-012-0301.001	17-2-11 SW PT W1/2 NE 1.11ACS . RES USE CODE 510 1,480	22,670	24,150								
MCCOMAS, HAROLD S. CO. RD. 17 141 PVT. RD. 1653 SOUTH POINT, OHIO 45680-0000 VOL 604 PG 43 PARCEL-ID 05-012-0302.000 11-06-95 TRNSF FROM 05-012-0302.000 MCCOMAS, HAROLD S. & BREN	17-02-11 PT W 1/2 NE SW PT 0001.00A RES USE CODE 510 1,450 HOMESITE VALUE LISTED BELOW 1,450	22,170 21,960	23,620 23,410								
MCCOMAS, HAROLD S. & BRENDA G. CO. RD. 17 141 PVT. RD. 1653 SOUTH POINT, OHIO 45680-0000 VOL 441 PG 247 PARCEL-ID 05-012-0302.000 11-06-95 TRNSF TO 05-012-0302.000 MCCOMAS, HAROLD S.	17-02-11 PT W 1/2 NE SW PT 0001.00A RES USE CODE 510 00	00	00								
GIBSON, CARL & JESSIE I. RT 1 BOX 401 SOUTH POINT, OHIO 45680 VOL 329 PG 471-474 PARCEL-ID 05-012-0400.000	17-02-11 N PT. E1/2 NE SW 0015.00A AGR USE CODE 121 AUV 370	00	370								
CHINN, JAMES A. & HELEN P.O. BOX 9193 HUNTINGTON, W.VA. 25704 VOL 479 PG 285 PARCEL-ID 05-012-0500.000	17-02-11 PT. 0000.93A RES USE CODE 510 1,550 HOMESITE VALUE LISTED BELOW 1,550	3,150 3,150	4,700 4,700								
GIBSON, CARL & JESSIE I.	17-02-11 S PT. E1/2 NE SW										

TAX RATE [illegible]60
A/R RED FACTOR 04.9908
OTH RED FACTOR 03.0077

LAWRENCE
TAX DISTRICT 05-FAYETTE TWP-DAWSON BRYANT S.D.

GENERAL TAX LIST AND DUPLICATE OF REAL AND PUBLIC UTILITY PROPERTY
COUNTY REAL ESTATE TAXES AND SPECIAL ASSESSMENTS

01/03/96

TAX YEAR 1995
INTEREST RATE
PAGE NO 585

OWNER'S NAME MAILING ADDRESS	DESCRIPTION			TAXES CHARGED	DECEMBER TAXES	PENALTY	JUNE TAXES	PENALTY	TOTAL DELINQUENT	C. D. DATE	MEMO
	LAND	IMPROVEMENTS	TOTAL VALUE								
RT 1 BOX 401 SOUTH POINT, OHIO 45680 VOL 329 PG 471-474 PARCEL-ID 05-012-0600.000	0004.28A AGR USE CODE 121 AUV 110	00	110								
GIBSON, CARL RT 1 BOX 401 SOUTH POINT, OHIO 45680 VOL 210 PG 386 PARCEL-ID 05-012-0700.000	17-02-11 S PT E1/2 NE SW SE CO R 0000.67A AGR USE CODE 121 AUV 20	00	20								
ARTHUR, DELMAR JOE 1873 CO. RD. 17 SOUTH POINT, OHIO 45680-0000 VOL 581 PG 123 PARCEL-ID 05-012-0800.000	17-02-11 PT. 0000.12A RES USE CODE 500 490	00	490								
DORAN & ASSOCIATES INC. P. O. BOX 4544 HOUSTON, TX. 77210-454 PARCEL-ID 05-012-0810.000	GAS WELL KP-003 BRYANT #1, FRA NK MIN USE CODE 200 00	00	00								
BLACK, JAMES D. & SHARON K. 1625 CO. RD. 17 SOUTH POINT, OHIO 45680 VOL 387 PG 487 PARCEL-ID 05-012-0900.000	17-02-11 NW COR. SE SW 0000.50A RES USE CODE 510 1,360 HOMESITE VALUE LISTED BELOW 1,360	15,680 15,140	17,040 16,500								
GIBSON, CARL & JESSIE I. RT 1 BOX 401 SOUTH POINT, OHIO 45680 VOL 329 PG 471-474 PARCEL-ID 05-012-1000.000	17-02-11 PT. SE SW W PT. 0001.15A AGR USE CODE 120 AUV 1,260 HOMESITE VALUE LISTED BELOW 1,320	14,370 14,130	15,630 15,450								
GIBSON, BILLIE I. & ASENITH RT. 1, BOX 396 SOUTH POINT, OHIO 45680 PARCEL-ID 05-012-1001.000	17-02-11 PT SE SW W PT PT 0.87 ACRES RES USE CODE 500 110	00	110	12/09/96 Cut Billie L. Gibson							
CHINN, JAMES A. & HELEN P.O. BOX 9193 HUNTINGTON, W.VA. 25704 VOL 479 PG 285 PARCEL-ID 05-012-1100.000	17-02-11 PT. 0000.43A RES USE CODE 500 430	00	430								
SIAS, ERCEL W. JR. & SHIRLEY 2056 CO. RD. 17 SOUTH POINT, OHIO 45680 VOL 438 PG 268 PARCEL-ID 05-012-1200.000	17-02-11 SE SW LESS 2.50A 0014.74A AGR USE CODE 121 AUV 360	00	360								
ARTHUR, DELMAR JOE 1873 CO. RD. 17 SOUTH POINT, OHIO 45680-0000 VOL 581 PG 123	PT 0.59ACRES RES USE CODE 510 1,390	6,770	8,160								

DAYTON LEGAL BLANK INC 60388

TAX RATE [illegible]60
A/R RED FACTOR 04.9908
OTH RED FACTOR 03.0077

LAWRENCE
TAX DISTRICT 05-FAYETTE TWP-DAWSON BRYANT S.D.

GENERAL TAX LIST AND DUPLICATE OF REAL AND PUBLIC UTILITY PROPERTY
COUNTY REAL ESTATE TAXES AND SPECIAL ASSESSMENTS

01/03/96

TAX YEAR 1995
INTEREST RATE
PAGE NO 586

OWNER'S NAME MAILING ADDRESS	DESCRIPTION			TAXES CHARGED	DECEMBER TAXES	PENALTY	JUNE TAXES	PENALTY	TOTAL DELINQUENT	C. D. DATE	MEMO
	LAND	IMPROVEMENTS	TOTAL VALUE								
PARCEL-ID 05-012-1300.000	HOMESITE VALUE LISTED BELOW										
	1,390	6,120	7,510								
GIBSON, CARL	17-02-11 PT. SE SW E PT.										
RT 1 BOX 401	0000.62A	AGR USE CODE	121								
SOUTH POINT, OHIO 45680	AUV										
VOL 210 PG 386	10	00	10								
PARCEL-ID 05-012-1400.000											
MARTIN, CLIFFORD B. & DOROTHY	17-02-11 PT. SE SE OLD SCHOOL										
2161 CR 17	LOT										
SOUTH POINT, OHIO 45680-000	0000.50A	RES USE CODE	510								
VOL 290 PG 385											
PARCEL-ID 05-012-1500.000	790	2,980	3,770								
	HOMESITE VALUE LISTED BELOW										
	790	2,980	3,770								
MCCOMAS, LINDA M.	17-02-11 SW SW N PT										
022	LESS .50AC 3.11AC &		37.01AC								
C/O TRANSAMERICA	0002.38A	RES USE CODE	510								
REAL ESTATE TAX SERVICE											
1105 SCHROCK RD SUITE 437	2,080	9,340	11,420								
COLUMBUS, OHIO 43229	HOMESITE VALUE LISTED BELOW										
VOL 554 PG 50	1,660	8,520	10,180								
PARCEL-ID 05-012-1600.000											
SCARBERRY, HOLLEY RAY AND ALTA	17-02-11 PT SW SW										
MARIAH	0003.11A	AGR USE CODE	120								
95 PRIVATE DR 1255											
CO RD 17	1,890	220	2,110								
SOUTH POINT, OHIO 45680											
VOL 528 PG 553											
PARCEL-ID 05-012-1601.000											
DINGUS, BILL W. AND DONNA ANN	17-2-11 S PT SW SW LESS 3.97 B										
3090 CO. RD. 17	AL=33.04										
SOUTH POINT, OHIO 45680		AGR USE CODE	121								
VOL 493 PG 558	AUV										
PARCEL-ID 05-012-1602.000	2,360	7,190	9,550								
BARNETT, TIM	17-2-11 S PT SW SW PT 3.97ACS										
1516 C R 17		RES USE CODE	510								
SOUTH POINT, OHIO 45680											
VOL 590 PG 103	1,890	4,140	6,030								
PARCEL-ID 05-012-1602.001											
SNYDER, KENNETH P & ROSEMARY	17-02-11 SE SW										
RT 1 BOX 400A	0022.75A	AGR USE CODE	120								
SOUTH POINT, OHIO 45680											
VOL 573 PG 787	3,590	5,350	8,940								
PARCEL-ID 05-012-1700.000	HOMESITE VALUE LISTED BELOW										
	1,660	5,090	6,750								
GIBSON, CARL R. AND PATRICIA A	17-02-11 PT SE SW										
.	0002.09A	RES USE CODE	540								
1830 CO. RD. 17											
SOUTH POINT, OHIO 45680	1,940	28,920	30,860								
VOL 492 PG 118	HOMESITE VALUE LISTED BELOW										
PARCEL-ID 05-012-1701.000	1,810	28,920	30,730								
POTTER, LILLIAN D. & ADRIAN G.	17-02-11 PT SE SW										

TAX RATE [illegible]60
A/R RED FACTOR 04.9908
OTH RED FACTOR 03.0077

LAWRENCE
TAX DISTRICT 05-FAYETTE TWP-DAWSON BRYANT S.D.

GENERAL TAX LIST AND DUPLICATE OF REAL AND PUBLIC UTILITY PROPERTY
COUNTY REAL ESTATE TAXES AND SPECIAL ASSESSMENTS

01/03/96

TAX YEAR 1995
INTEREST RATE
PAGE NO 587

OWNER'S NAME MAILING ADDRESS	DESCRIPTION			TAXES CHARGED	DECEMBER TAXES	PENALTY	JUNE TAXES	PENALTY	TOTAL DELINQUENT	C. D. DATE	MEMO
	LAND	IMPROVEMENTS	TOTAL VALUE								
RT. 1 BOX 397	0000.92A	RES USE CODE	510								
SOUTH POINT, OHIO 45680-0000											
VOL 450 PG 241	1,610	5,810	7,420								
PARCEL-ID 05-012-1702.000	HOMESITE VALUE LISTED BELOW										
	1,610	5,810	7,420								
PETTY, HAROLD & MARY	17-02-12 W 1/2 NW NW										
RT. 1	0021.50A	AGR USE CODE	121								
SOUTH POINT, OHIO 45680-0000	AUV										
VOL 444 PG 331	530	00	530								
PARCEL-ID 05-013-0100.000											
SCHRITTER, HAROLD	17-02-12 E 1/2 NW NW			1116							
402 4TH ST EAST	0020.50A	AGR USE CODE	120								
SOUTH POINT, OHIO 45680	AUV										
VOL 238 PG 400	500	00	500	Teresa Rader							
PARCEL-ID 05-013-0200.000											
PETTY, HAROLD & MARY	17-02-12 IN NW COR. E1/2 NW NW										
RT. 1	0001.00A	AGR USE CODE	121								
SOUTH POINT, OHIO 45680-0000	AUV										
VOL 444 PG 331	20	00	20								
PARCEL-ID 05-013-0300.000											
DERIFIELD, VERGIE	17-02-12 NE NW LESS 1/4A										
51 PRIVATE DRIVE 3459	0042.75A	AGR USE CODE	121								
COUNTY ROAD 17	AUV										
SOUTH POINT, OHIO 45680-0000	1,050	00	1,050								
VOL 498 PG 476											
PARCEL-ID 05-013-0400.000											
THACKER, JIMMIE G. & PENNY E.	17-02-12 PT. NE NW										
10286 ST RT 243	0000.25A	AGR USE CODE	121								
SOUTH POINT, OHIO 45680	AUV										
VOL 489 PG 763	10	00	10								
PARCEL-ID 05-013-0500.000											
PRATT, JOHN CARL	17-02-12 SE NW LESS 3.01A										
4362 CO. RD. 31	0039.99A	AGR USE CODE	120								
SOUTH POINT, OHIO 45680	AUV										
VOL 336 PG 59	980	00	980								
PARCEL-ID 05-013-0600.000											
PRATT, JOHN CARL	17-02-12 SW NW LESS 15A.										
4362 CO. RD. 31	0029.00A	AGR USE CODE	120								
SOUTH POINT, OHIO 45680	AUV										
VOL 336 PG 59	710	00	710								
PARCEL-ID 05-013-0700.000											
DERIFIELD, VERGIE	17-02-12 NE COR. SE NW										
51 PRIVATE DRIVE 3459	0003.00A	AGR USE CODE	121								
COUNTY ROAD 17	AUV										
SOUTH POINT, OHIO 45680-0000	70	00	70								
VOL 498 PG 476											
PARCEL-ID 05-013-0800.000											
DERIFIELD, VERGIE	17-02-12 PT. SE NW RT. OF WAY										
51 PRIVATE DRIVE 3459	0000.01A	AGR USE CODE	121								
COUNTY ROAD 17	AUV										
SOUTH POINT, OHIO 45680-0000	10	00	10								
VOL 498 PG 476											
PARCEL-ID 05-013-0900.000											

DAYTON LEGAL BLANK INC 60388

TAX RATE [illegible]60
A/R RED FACTOR 04.9908
OTH RED FACTOR 03.0077

LAWRENCE
TAX DISTRICT 05-FAYETTE TWP-DAWSON BRYANT S.D.

GENERAL TAX LIST AND DUPLICATE OF REAL AND PUBLIC UTILITY PROPERTY
COUNTY REAL ESTATE TAXES AND SPECIAL ASSESSMENTS

01/03/96

TAX YEAR 1995
INTEREST RATE
PAGE NO 588

OWNER'S NAME MAILING ADDRESS	DESCRIPTION			TAXES CHARGED	DECEMBER TAXES	PENALTY	JUNE TAXES	PENALTY	TOTAL DELINQUENT	C. D. DATE	MEMO
	LAND	IMPROVEMENTS	TOTAL VALUE								
PRATT, JOHN CARL 4362 CO. RD. 31 SOUTH POINT, OHIO 45680 VOL 336 PG 59 PARCEL-ID 05-013-1000.000	17-02-12 PT. SW NW 0015.00A AUV 370	AGR USE CODE 00	120 370								
THACKER, JIMMIE G. & PENNY E. 10286 ST RT 243 SOUTH POINT, OHIO 45680 VOL 489 PG 763 PARCEL-ID 05-013-1100.000	17-02-12 IN N1/2 NW NE N SIDE OF ROAD 0022.00A AUV 540	AGR USE CODE 00	121 540								
KEENEY, GLADYS I. 3340 TWP. RD. 250 SOUTH POINT, OHIO 45680 PARCEL-ID 05-013-1200.000	17-02-12 PT. N1/2 NE 0033.00A AUV 1,900 HOMESITE VALUE LISTED BELOW 1,100	AGR USE CODE 6,200 4,750	121 8,100 5,850								
DERIFIELD, VERGIE 51 PRIVATE DRIVE 3459 COUNTY ROAD 17 SOUTH POINT, OHIO 45680-0000 VOL 498 PG 476 PARCEL-ID 05-013-1300.000	17-02-12 NW NE S OF ROAD 0021.00A AUV 510	AGR USE CODE 00	121 510								
KEENEY, GLADYS I. 3340 TWP. RD. 250 SOUTH POINT, OHIO 45680 PARCEL-ID 05-013-1400.000	17-02-12 E END N1/2 NE 0010.00A AUV 290	AGR USE CODE 00	121 290								
PRATT, JOHN CARL 4362 CO. RD. 31 SOUTH POINT, OHIO 45680 PARCEL-ID 05-013-1500.000	17-02-12 PT. S1/2 NE 0006.00A AUV 460	AGR USE CODE 00	120 460								
PRATT, EDRA 3988 CO RD 17 SOUTH POINT, OHIO 45680 VOL 473 PG 636 PARCEL-ID 05-013-1600.000	17-02-12 NE COR. N1/2 SE 0011.00A AUV 520	AGR USE CODE 00	121 520								
PRATT, EDRA 3988 CO RD 17 SOUTH POINT, OHIO 45680 VOL 473 PG 636 PARCEL-ID 05-013-1700.000	17-02-12 S1/2 NE LESS 6DA. 0037.00A AUV 1,220	AGR USE CODE 00	121 1,220								
SULLIVAN, RAYMOND & JUDY 3235 CO. RD. 17 SOUTH POINT, OHIO 45680-0000 VOL 356 PG 472 PARCEL-ID 05-013-1800.000	17-02-12 PT. N1/2 SE 0001.50A 1,980 HOMESITE VALUE LISTED BELOW 1,810	RES USE CODE 17,500 17,280	510 19,480 19,090								
DERIFIELD, VIRGIE 51 PRIVATE DRIVE 3459 COUNTY ROAD 17	17 02 12 PT S 1/2 N E LESS 1.8 5 BAL. 21.26	AGR USE CODE	121								

TAX RATE [illegible]60
A/R RED FACTOR 04.9908
OTH RED FACTOR 03.0077

LAWRENCE
TAX DISTRICT 05-FAYETTE TWP-DAWSON BRYANT S.D.

GENERAL TAX LIST AND DUPLICATE OF REAL AND PUBLIC UTILITY PROPERTY
COUNTY REAL ESTATE TAXES AND SPECIAL ASSESSMENTS

01/03/96

TAX YEAR 1995
INTEREST RATE
PAGE NO 589

OWNER'S NAME MAILING ADDRESS	DESCRIPTION			TAXES CHARGED	DECEMBER TAXES	PENALTY	JUNE TAXES	PENALTY	TOTAL DELINQUENT	C. D. DATE	MEMO
	LAND	IMPROVEMENTS	TOTAL VALUE								
SOUTH POINT, OH 45680 VOL 484 PG 666 PARCEL-ID 05-014-0100.000	AUV 520	00	520								
BEALS, JUDY & JAMES RT. 1, BOX 4-B IRONTON, OHIO 45638 VOL D510 PG 366 PARCEL-ID 05-014-0100.001	17 02 12 PT W. PT BAL. 1.85 1,830	RES USE CODE 00	500 1,830								
DERIFIELD, VIRGIE (FKA WALLER, VIRGIE) 51 PRIVATE DRIVE 3459 COUNTY ROAD 17 SOUTH POINT, OHIO 45680 VOL 510 PG 362 PARCEL-ID 05-014-0200.000	17-2-12 PT. SE PT. LESS 1.12A. BAL.0.77ACS. 1,270 HOMESITE VALUE LISTED BELOW 1,270	AGR USE CODE 21,560 21,560	120 22,830 22,830								
DERIFIELD, VIRGIE (FKA WALLER, VIRGIE) 51 PRIVATE DRIVE 3459 COUNTY ROAD 17 SOUTH POINT, OHIO 45680 VOL 510 PG 646 PARCEL-ID 05-014-0200.001	17-2-12 PT. SE PT. 1.12ACS. AUV 1,580	AGR USE CODE 7,380	120 8,960								
DERIFIELD, VERGIE 51 PRIVATE DRIVE 3459 COUNTY ROAD 17 SOUTH POINT, OH 45680 VOL 510 PG 648 PARCEL-ID 05-014-0300.000	RT 260 AUV 700 HOMESITE VALUE LISTED BELOW 360	AGR USE CODE 1,160 1,160	121 1,860 1,520								
BEALS, JUDY & JAMES RT. 1, BOX 4-B IRONTON, OHIO 45638 VOL 510 PG 366 PARCEL-ID 05-014-0300.001	17 02 12 E PT. 3.17 ACS 330	RES USE CODE 00	500 330								
PRATT, EDRA 3988 CO RD 17 IRONTON, OHIO 45680 VOL 473 PG 636 PARCEL-ID 05-014-0400.000	17-02-12 N1/2 SE LESS 4.96A 0070.04A AUV 2,790	AGR USE CODE 580	121 3,370								
FANNIN, DIANE PYGMAN & GARY R. P.O. BOX 545 CHESAPEAKE, OHIO 45619 VOL 544 PG 233 PARCEL-ID 05-014-0500.000	17-02-12 PT. N1/2 SE E SIDE N OF RD. 0001.75A 1,890 HOMESITE VALUE LISTED BELOW 1,660	RES USE CODE 8,740 8,740	510 10,630 10,400								
PRATT, EDRA RT. 1 SOUTH POINT, OHIO 45680 VOL 477 PG 902 PARCEL-ID 05-014-0600.000	17-02-12 PT. N1/2 SE E SIDE S OF RD. 0001.71A AUV 220	AGR USE CODE 00	121 220								
BURNS, EDSEL R. & SHEILA K. 47 PVT. DR. 4350	17-02-12 MID. E PT. 0001.92A	RES USE CODE	510								

TAX RATE [illegible]60
A/R RED FACTOR 04.9908
OTH RED FACTOR 03.0077

LAWRENCE
TAX DISTRICT 05-FAYETTE TWP-DAWSON BRYANT S.D.

GENERAL TAX LIST AND DUPLICATE OF REAL AND PUBLIC UTILITY PROPERTY
COUNTY REAL ESTATE TAXES AND SPECIAL ASSESSMENTS

01/03/96

TAX YEAR 1995
INTEREST RATE
PAGE NO 590

OWNER'S NAME MAILING ADDRESS	DESCRIPTION			TAXES CHARGED	DECEMBER TAXES	PENALTY	JUNE TAXES	PENALTY	TOTAL DELINQUENT	C. D. DATE	MEMO
	LAND	IMPROVEMENTS	TOTAL VALUE								
CO. RD. 31	AUV										
CHESAPEAKE, OHIO 45619	1,600	28,460	30,060								
VOL 439 PG 679,781	HOMESITE VALUE LISTED BELOW										
PARCEL-ID 05-014-0700.000	1,810	17,130	18,940								
RATLIFF, RUBY C.	17-02-12 SE SE LESS 6.85 & 37										
RT. 1, BOX 693	.22 BAL=0.13ACRES										
CHESAPEAKE, OHIO 45619		AGR USE CODE	101								
VOL 578 PG 352											
PARCEL-ID 05-014-0800.000	40	00	40								
BURNS, EDSEL R & SHEILA K	17-02-12 SE SE PT 37.22ACRES										
CO. RD. 31		AGR USE CODE	101								
47 PVT. DR. 4350	AUV										
CHESAPEAKE, OHIO 45619	2,460	00	2,460								
VOL 587 PG 161											
PARCEL-ID 05-014-0800.001											
BURNS, EDSEL R. & SHEILA K.	17-02-12 SE SE PT										
47 PVT. DR.4350	0006.85A	RES USE CODE	500								
CO. RD. 31	AUV										
CHESAPEAKE, OHIO 45619	170	00	170								
VOL 439 PG 679, 781											
PARCEL-ID 05-014-0801.000											
DINGUS, BILL W. & DONNA ANN	17-02-12 SW SE LESS 1.50A &										
3090 CO. RD. 17	LESS 17.80A										
SOUTH POINT, OHIO 45680-000	0023.70A	AGR USE CODE	121								
VOL 439 PG 257	AUV										
PARCEL-ID 05-014-0900.000	2,130	32,710	34,840								
	HOMESITE VALUE LISTED BELOW										
	1,660	27,940	29,600								
THOMPSON, LON B. & MARY	17-02-12 SW SE PT										
3192 CO. RD. 17	0012.00A	AGR USE CODE	101								
SOUTH POINT, OHIO 45680											
VOL 449 PG 7	3,250	19,320	22,570								
PARCEL-ID 05-014-0901.000	HOMESITE VALUE LISTED BELOW										
	1,660	17,280	18,940								
DINGUS, BILL W. & DONNA A.	17-02-12 SW SE PT										
3090 CO. RD. 17	0000.84A	RES USE CODE	510								
SOUTH POINT, OH. 45680-0000											
VOL 559 PG 568	1,590	9,800	11,390								
PARCEL-ID 05-014-0902.000	HOMESITE VALUE LISTED BELOW										
	1,590	8,190	9,780								
WALKER, DAVID M. JR. & TINA L.	17-02-12 SW SE PT 5.46 ACRS										
RT. 1, BOX 434		RES USE CODE	510								
SOUTH POINT, OH. 45680-0000											
VOL 579 PG 273	2,290	17,620	19,910								
PARCEL-ID 05-014-0903.000											
PRATT, EDRA	17-02-12 PT. SW SE										
3988 CO RD 17	0001.50A	AGR USE CODE	121								
SOUTH POINT, OHIO 45680	AUV										
VOL 473 PG 636	1,250	00	1,250								
PARCEL-ID 05-014-1000.000											
JONES, CARL P. JR. & JANET L.	17-02-12 W1/2 SW LESS 41.85A										
R. 1 BOX 428	0044.15A	RES USE CODE	545								

TAX RATE [illegible]60
A/R RED FACTOR 04.9908
OTH RED FACTOR 03.0077

LAWRENCE
TAX DISTRICT 05-FAYETTE TWP-DAWSON BRYANT S.D.

GENERAL TAX LIST AND DUPLICATE OF REAL AND PUBLIC UTILITY PROPERTY
COUNTY REAL ESTATE TAXES AND SPECIAL ASSESSMENTS

01/03/96

TAX YEAR 1995
INTEREST RATE
PAGE NO 591

OWNER'S NAME MAILING ADDRESS	DESCRIPTION			TAXES CHARGED	DECEMBER TAXES	PENALTY	JUNE TAXES	PENALTY	TOTAL DELINQUENT	C. D. DATE	MEMO
	LAND	IMPROVEMENTS	TOTAL VALUE								
SOUTH POINT, OHIO 45680-0000	AUV										
VOL 534 PG 150	2,630	12,870	15,500								
PARCEL-ID 05-014-1100.000											
FLETCHER, WILLIAM & LOUELLA	17-02-12 PT. W1/2 SW										
2810 CR 17	0018.52A	AGR USE CODE	120								
SOUTH POINT, OHIO 45680											
VOL 449 PG 287	2,650	00	2,650								
PARCEL-ID 05-014-1200.000											
JONES, CARL P. JR. & JANET L.	17-2-12 PT W1/2 SW LESS 2.91A										
RT. 1 BOX 428	C BAL=2.42AC										
SOUTH POINT, OHIO 45680		AGR USE CODE	120								
VOL 534 PG 150	AUV										
PARCEL-ID 05-014-1300.000	60	00	60								
BELCHER, CONNIE S.	17-2-12 PT W1/2 SW PT 2.91AC										
RT 1 BOX 425		RES USE CODE	500								
SOUTH POINT, OHIO 45680											
VOL 575 PG 141	300	00	300								
PARCEL-ID 05-014-1300.001											
BELCHER, CONNIE S. & PRESTON, ARTHUR MICHAEL	17-2-12 W1/2 SW LESS 1A. BAL= 15.45ACS.										
RT. 1 BOX 425\		RES USE CODE	500								
SOUTH POINT, OHIO 45680											
VOL 500 PG 195	3,440	00	3,440								
PARCEL-ID 05-014-1301.000	HOMESITE VALUE LISTED BELOW										
	710	00	710								
BELCHER, CONNIE S.	17-2-12 PT. W1/2 SW 1.00AC.										
RT. 1, BOX 425		RES USE CODE	510								
SOUTH POINT, OHIO 45680											
VOL 575 PG 141	1,320	10,230	11,550								
PARCEL-ID 05-014-1301.001	HOMESITE VALUE LISTED BELOW										
	1,320	10,230	11,550								
BELCHER, CONNIE S. & PRESTON, ARTHUR MICHAEL	17-02-12 W 1/2 SW SO. OF RANKIN CR. RD.										
RT. 1, BOX 425	0000.55A	RES USE CODE	510								
SOUTH POINT, OHIO 45680											
PARCEL-ID 05-014-1302.000	1,430	15,620	17,050								
	HOMESITE VALUE LISTED BELOW										
	1,430	14,620	16,050								
DINGUS, DORIS IMOGENE	17-02-12 PT. W1/2 SW										
RT. 1 RANKINS CREEK RD.	0001.00A	RES USE CODE	545								
SOUTH POINT, OHIO 45680											
VOL 497 PG 723	1,580	00	1,580								
PARCEL-ID 05-014-1400.000											
11-17-95 58.88											
PRATT, JOHN CARL	17-02-12 PT. NE SW										
4362 CO. RD. 31	0006.00A	AGR USE CODE	120								
SOUTH POINT, OHIO 45680	AUV										
PARCEL-ID 05-014-1500.000	150	00	150								
PRATT, EDRA	17-02-12 NE SW LESS 6A.										
3988 CO RD 17	0037.00A	AGR USE CODE	121								

DAYTON LEGAL BLANK INC 60388

TAX RATE [illegible]60
A/R RED FACTOR 04.9908
OTH RED FACTOR 03.0077

LAWRENCE
TAX DISTRICT 05-FAYETTE TWP-DAWSON BRYANT S.D.

GENERAL TAX LIST AND DUPLICATE OF REAL AND PUBLIC UTILITY PROPERTY
COUNTY REAL ESTATE TAXES AND SPECIAL ASSESSMENTS

TAX YEAR 1995
01/03/96 INTEREST RATE
PAGE NO 592

OWNER'S NAME MAILING ADDRESS	DESCRIPTION LAND	IMPROVEMENTS	TOTAL VALUE	TAXES CHARGED	DECEMBER TAXES	PENALTY	JUNE TAXES	PENALTY	TOTAL DELINQUENT	C. D. DATE	MEMO
SOUTH POINT, OHIO 45680 VOL 473 PG 686 PARCEL-ID 05-014-1600.000	AUV 910	00	910								
FLETCHER, WILLIAM & LOUELLA 2810 CR 17 SOUTH POINT, OHIO 45680 VOL449 PG 287 PARCEL-ID 05-014-1700.000	17-02-12 SE SW LESS 4A & 16.55 A 0022.22A 2,450	AGR USE CODE 00	120 2,450								
FLETCHER, WILLIAM C. & LOUELLA M. 2810 CR 17 SOUTH POINT, OHIO 45680 VOL 421 PG 90 PARCEL-ID 05-014-1701.000	17-02-12 SE SW LESS 4 A PT 0001.23A 1,730 HOMESITE VALUE LISTED BELOW 1,660	AGR USE CODE 17,780 17,780	120 19,510 19,440								
JOHNSTON, OMA L. RT. 1, BOX 429 SOUTH POINT, OHIO 45680 VOL 577 PG 76 PARCEL-ID 05-014-1702.000	17-02-12 PT SE SW, N PT 0016.55A 2,820	AGR USE CODE 17,790	120 20,610								
DINGUS, BILL W. & DONNA ANN 3090 CO. RD. 17 SOUTH POINT, OHIO 45680-0000 VOL 439 PG 257 PARCEL-ID 05-014-1800.000	17-02-12 E SIDE SE SW 0003.75A AUV 90	AGR USE CODE 00	121 90								
SULLIVAN, RAYMOND & JUDY RT. 1 BOX 445 SOUTH POINT, OHIO 45680-000 VOL 356 PG 472 PARCEL-ID 05-015-0100.000	17-02-12 PT. TRI. ON RANKINS CR. RD. 0000.25A 110	RES USE CODE 00	500 110								
HOWELL, JAMES H AND ELOISE M 7163 ST. RT. 243 SOUTH POINT, OHIO 45680 VOL 530 PG 105 PARCEL-ID 05-015-0300.000	-00-00 1 ROLLING ACRES 0000.34A 580	RES USE CODE 00	545 580	Eloise M. Howell –							
HOWELL, JAMES H AND ELOISE M 7163 ST. RT. 243 SOUTH POINT, OHIO 45680 VOL 530 PG 105 PARCEL-ID 05-015-0400.000	-00-00 2 ROLLING ACRES 0000.30A 30	RES USE CODE 00	500 30	Same							
HOWELL, JAMES H AND ELOISE 7163 ST. RT. 243 SOUTH POINT, OHIO 45680 VOL 530 PG 105 PARCEL-ID 05-015-0500.000	-00-00 3 ROLLING ACRES 0000.35A 60	RES USE CODE 00	500 60	Same							
HOWELL, JAMES H AND ELOISE M 7163 ST. RT. 243 SOUTH POINT, OHIO 45680 VOL 530 PG 105 PARCEL-ID 05-015-0600.000	-00-00 4 ROLLING ACRES 0000.30A 30	RES USE CODE 00	500 30	Same							
HOWELL, JAMES H AND ELOISE	-00-00 5 ROLLING ACRES			Same							

TAX RATE [illegible]60
A/R RED FACTOR 04.9908
OTH RED FACTOR 03.0077

LAWRENCE
TAX DISTRICT 05-FAYETTE TWP-DAWSON BRYANT S.D.

GENERAL TAX LIST AND DUPLICATE OF REAL AND PUBLIC UTILITY PROPERTY
COUNTY REAL ESTATE TAXES AND SPECIAL ASSESSMENTS

TAX YEAR 1995
01/03/96 INTEREST RATE
PAGE NO 593

OWNER'S NAME MAILING ADDRESS	DESCRIPTION LAND	IMPROVEMENTS	TOTAL VALUE	TAXES CHARGED	DECEMBER TAXES	PENALTY	JUNE TAXES	PENALTY	TOTAL DELINQUENT	C. D. DATE	MEMO
7163 ST. RT. 243 SOUTH POINT, OHIO 45680 VOL 530 PG 105 PARCEL-ID 05-015-0700.000	0000.26A 30	RES USE CODE 00	500 30								
HOWELL, JAMES H AND ELOISE M 7163 ST. RT. 243 SOUTH POINT, OHIO 45680 VOL 530 PG 105 PARCEL-ID 05-015-0800.000	-00-00 6 ROLLING ACRES 0000.26A 640	RES USE CODE 00	500 640	Same							
HOWELL, JAMES H AND ELOISE M 7163 ST. RT. 243 SOUTH POINT, OHIO 45680-0000 VOL 530 PG 105 PARCEL-ID 05-015-0900.000	-00-00 7 ROLLING ACRES 0000.29A 820 HOMESITE VALUE LISTED BELOW 820	RES USE CODE 24,100 19,790	510 24,920 20,610	Same							
WOOTEN, DANNIE R. & REGINA T. 058 C/O STAR BANK 425 WALNUT STREET P. O. BOX 1038 CINCINNATI, OHIO 45201-1038 VOL 550 PG 776 PARCEL-ID 05-015-1000.000	-00-00 8 ROLLING ACRES 0000.93A 2,390 HOMESITE VALUE LISTED BELOW 2,390	RES USE CODE 11,560 11,560	510 13,950 13,950								
WOOTEN, DANNIE R. & REGINA T. 058 C/O STAR BANK 425 WALNUT STREET P. O. BOX 1038 CINCINNATI, OHIO 45201-1038 VOL 550 PG 776 PARCEL-ID 05-015-1100.000	-00-00 9 ROLLING ACRES 0000.48A 290	RES USE CODE 00	500 290								
RUNYON, CHARLES F. & JUANITA 006 C/O F. A. R. E. TAX SERVICE 17187 NO. LAUREL PK. DR. SUITE 437 LIVONIA, MI 48152 VOL 440 PG 380 PARCEL-ID 05-015-1200.000	-00-00 10 ROLLING ACRES 0000.47A 1,860 HOMESITE VALUE LISTED BELOW 1,860	RES USE CODE 10,520 10,340	510 12,380 12,200								
RUNYON, CHARLES F. & JUANITA 7239 ST. RT. 243 SOUTH POINT, OHIO 45680 PARCEL-ID 05-015-1300.000	-00-00 11 ROLLING ACRES 0000.49A 1,360	RES USE CODE 00	500 1,360								
WEBB, PERRY & LOUISE 2723 CO RD 30 KITTS HILL, OHIO 45645 VOL 341 PG 117 PARCEL-ID 05-015-1400.000	-00-00 12 ROLLING ACRES 0000.49A 1,900	RES USE CODE 8,330	510 10,230								
WEBB, PERRY & LOUISE 2723 CO RD 30 KITTS HILL, OHIO 45645 VOL 241 PG 117 PARCEL-ID 05-015-1500.000	-00-00 13 ROLLING ACRES 0000.50A 1,930	RES USE CODE 6,770	510 8,700								

DAYTON LEGAL BLANK INC 60388

TAX RATE [illegible]60
A/R RED FACTOR 04.9908
OTH RED FACTOR 03.0077

LAWRENCE
TAX DISTRICT 05-FAYETTE TWP-DAWSON BRYANT S.D.

GENERAL TAX LIST AND DUPLICATE OF REAL AND PUBLIC UTILITY PROPERTY
COUNTY REAL ESTATE TAXES AND SPECIAL ASSESSMENTS

TAX YEAR 1995
01/03/96 INTEREST RATE
PAGE NO 594

OWNER'S NAME MAILING ADDRESS	DESCRIPTION LAND	IMPROVEMENTS	TOTAL VALUE	TAXES CHARGED	DECEMBER TAXES	PENALTY	JUNE TAXES	PENALTY	TOTAL DELINQUENT	C. D. DATE	MEMO
RICE, CARL A. & HELEN VIRGINIA 7287 ST. RT. 243 SOUTH POINT, OHIO 45680 VOL 568 PG 781 PARCEL-ID 05-015-1600.000	-00-00 14 ROLLING ACRES 0000.52A RES USE CODE 500 150 00 150										
RICE, CARL A. & HELEN VIRGINIA 7287 ST. RT. 243 SOUTH POINT, OHIO 45680 VOL 568 PG 781 PARCEL-ID 05-015-1700.000	-00-00 15 ROLLING ACRES 0000.53A RES USE CODE 500 1,150 00 1,150										
RICE, CARL A. & HELEN VIRGINIA RT. 1 BOX 723 SOUTH POINT, OHIO 45680 VOL 568 PG 781 PARCEL-ID 05-015-1800.000	-00-00 16 ROLLING ACRES 0000.54A RES USE CODE 510 1,520 18,830 20,350 HOMESITE VALUE LISTED BELOW 1,520 18,830 20,350										
RICE, CARL A. & HELEN VIRGINIA 7287 ST. RT. 243 SOUTH POINT, OHIO 45680 VOL 568 PG 781 PARCEL-ID 05-016-0100.000	-00-00 17 ROLLING ACRES 0000.54A RES USE CODE 500 160 00 160										
RICE, CARL A. & HELEN VIRGINIA 7287 ST. RT. 243 SOUTH POINT, OHIO 45680 VOL 568 PG 781 PARCEL-ID 05-016-0200.000	-00-00 18 ROLLING ACRES 0000.54A RES USE CODE 500 160 00 160										
RICE, CARL A. & HELEN VIRGINIA 7287 ST. RT. 243 SOUTH POINT, OHIO 45680 VOL 568 PG 781 PARCEL-ID 05-016-0300.000	-00-00 19 ROLLING ACRES 0001.55A RES USE CODE 500 460 00 460										
HOWELL, JAMES H AND ELOISE M 7163 ST. RT. 243 SOUTH POINT, OHIO 45680 VOL 530 PG 105 PARCEL-ID 05-016-0400.000	-00-00 20 ROLLING ACRES 0057.46A AGR USE CODE 121 AUV 3,830 00 3,830			Eloise M. Howell—							
HOWELL, JAMES H AND ELOISE M 7163 ST. RT. 243 SOUTH POINT, OHIO 45680 VOL 530 PG 105 PARCEL-ID 05-016-0500.000	-00-00 21 ROLLING ACRES 0000.80A RES USE CODE 500 80 00 80			Same							
HOWELL, JAMES H AND ELOISE M 7163 ST. RT. 243 SOUTH POINT, OHIO 45680 VO 530 PG 105 PARCEL-ID 05-016-0600.000	-00-00 22 ROLLING ACRES E PT. 0001.92A RES USE CODE 500 200 00 200			Eloise M. Howell—							
FREEMAN, ALBERT C. JR. & WILMA RT. 1 P O BOX 269A IRONTON, OHIO VOL 241 PG 138 PARCEL-ID 05-016-0700.000	-00-00 23 ROLLING ACRES E PT. 0000.49A AGR USE CODE 110 AUV 10 00 10										

TAX RATE [illegible]60
A/R RED FACTOR 04.9908
OTH RED FACTOR 03.0077

LAWRENCE
TAX DISTRICT 05-FAYETTE TWP-DAWSON BRYANT S.D.

GENERAL TAX LIST AND DUPLICATE OF REAL AND PUBLIC UTILITY PROPERTY
COUNTY REAL ESTATE TAXES AND SPECIAL ASSESSMENTS

TAX YEAR 1995
01/03/96 INTEREST RATE
PAGE NO 595

OWNER'S NAME MAILING ADDRESS	DESCRIPTION LAND	IMPROVEMENTS	TOTAL VALUE	TAXES CHARGED	DECEMBER TAXES	PENALTY	JUNE TAXES	PENALTY	TOTAL DELINQUENT	C. D. DATE	MEMO
FREEMAN, ALBERT C. JR. & WILMA 91 TWP RD 344 IRONTON, OHIO 45638 VOL 241 PG 138 PARCEL-ID 05-016-0800.000	-00-00 24 ROLLING ACRES E PT. 0000.73A AGR USE CODE 110 AUV 20 00 20										
FREEMAN, ALBERT C. JR. & WILMA 91 TWP RD 344 IRONTON, OHIO 45638 VOL 241 PG 138 PARCEL-ID 05-016-0900.000	-00-00 25 ROLLING ACRES E PT. 0000.71A AGR USE CODE 110 AUV 20 00 20										
FREEMAN, ALBERT C. JR. & WILMA 91 TWP RD 344 IRONTON, OHIO 45638 VOL 241 PG 138 PARCEL-ID 05-016-1000.000	-00-00 26 ROLLING ACRES E PT. 0000.66A AGR USE CODE 110 AUV 20 00 20										
FREEMAN, ALBERT C. JR. & WILMA 91 TWP RD 344 IRONTON, OHIO 45638 VOL 241 PG 138 PARCEL-ID 05-016-1100.000	-00-00 27 ROLLING ACRES E PT. 0001.11A AGR USE CODE 110 AUV 30 00 30										
FREEMAN, ALBERT C. JR. & WILMA 91 TWP RD 344 IRONTON, OHIO 45638 VOL 241 PG 138 PARCEL-ID 05-016-1200.000	-00-00 28 ROLLING ACRES E PT. 0002.02A AGR USE CODE 110 AUV 50 00 50										
FREEMAN, ALBERT C. JR. & WILMA 91 TWP RD 344 IRONTON, OHIO 45638 VOL 241 POG 138 PARCEL-ID 05-016-1300.000	-00-00 29 ROLLING ACRES 0002.00A AGR USE CODE 110 AUV 50 00 50										
FREEMAN, ALBERT C. JR. & WILMA 91 TWP RD 344 IRONTON, OHIO 45638 VOL 241 PG 138 PARCEL-ID 05-016-1400.000	-00-00 30 ROLLING ACRES 0003.11A AGR USE CODE 110 AUV 80 00 80										
FREEMAN, ALBERT C. JR. & WILMA 91 TWP RD 344 IRONTON, OHIO 45638 VOL 241 PG 138 PARCEL-ID 05-016-1500.000	-00-00 31 ROLLING ACRES 0002.28A AGR USE CODE 110 AUV 60 00 60										
FREEMAN, ALBERT C. JR. & WILMA 91 TWP RD 344 IRONTON, OHIO 45638 VOL 241 PG 138 PARCEL-ID 05-016-1600.000	-00-00 32 ROLLING ACRES 0000.81A AGR USE CODE 110 AUV 20 00 20										
FREEMAN, ALBERT C. JR. & WILMA	-00-00 33 ROLLING ACRES										

DAYTON LEGAL BLANK INC 60388

TAX RATE [illegible]60
A/R RED FACTOR 04.9908
OTH RED FACTOR 03.0077

LAWRENCE
TAX DISTRICT 05-FAYETTE TWP-DAWSON BRYANT S.D.

GENERAL TAX LIST AND DUPLICATE OF REAL AND PUBLIC UTILITY PROPERTY
COUNTY REAL ESTATE TAXES AND SPECIAL ASSESSMENTS

TAX YEAR 1995
01/03/96 INTEREST RATE
PAGE NO 596

OWNER'S NAME MAILING ADDRESS	DESCRIPTION			TAXES CHARGED	DECEMBER TAXES	PENALTY	JUNE TAXES	PENALTY	TOTAL DELINQUENT	C. D. DATE	MEMO
	LAND	IMPROVEMENTS	TOTAL VALUE								
91 TWP RD 344 IRONTON, OHIO 45638 VOL 241 PG 138 PARCEL-ID 05-016-1700.000	0000.98A AUV 20	AGR USE CODE 00	110 20								
FREEMAN, ALBERT C. JR. & WILMA 91 TWP RD 344 IRONTON, OHIO 45638 VOL 241 PG 138 PARCEL-ID 05-016-1800.000	-00-00 34 ROLLING ACRES 0000.79A AUV 20	AGR USE CODE 00	110 20								
TORRENCE ENERGY SYSTEMS, INC. 1 SOUTH PARK PLACE NEWARK, OHIO VOL 509 PG 579 PARCEL-ID 05-017-0100.000	17-02-01 MINERAL RIGHTS PT. S1/2 NW LESS 4.22A 0044.78A 160	MIN USE CODE 00	260 160								
WILSON, ROSA A. RT. 1 PEDRO, OHIO VOL 175 PG 4473 PARCEL-ID 05-017-0200.000	17-02-01 MINERAL RIGHTS PT. NW SE COAL ONLY 0024.98A 90	MIN USE CODE 00	260 90								
TORRENCE ENERGY SYSTEMS, INC. 1 SOUTH PARK PLACE NEWARK, OHIO VOL 509 PG 579, 591 PARCEL-ID 05-017-0300.000	17-02-01 MINERAL RIGHTS NW SE COAL ONLY 0019.00A 70	MIN USE CODE 00	260 70								
HOFFMAN, H. ROWE 5055 MADISON RD. CINCINNATI, OHIO VOL 473 PG 484 PARCEL-ID 05-017-0310.000	17-02-01 PT NW MINERAL RIGHTS COAL ONLY 0013.95A 50	MIN USE CODE 00	260 50								
HOFFMAN, H. ROWE 5055 MADISON RD. CINCINNATI, OHIO VOL 473 PG 484 PARCEL-ID 05-017-0311.000	17-02-01 PT NW ALL MINERAL RIGHTS 0039.70A 140	MIN USE CODE 00	260 140								
HOFFMAN, H. ROWE 5055 MADISON RD. CINCINNATI, OHIO VOL 473 PG 484 PARCEL-ID 05-017-0312.000	17-02-01 PT NW MINERAL RIGHTS COAL ONLY 0069.43A 240	MIN USE CODE 00	260 240								
TORRENC ENERGY SYSTEMS, INC. 1 SOUTH PARK PLACE NEWARK, OHIO VOL 509 PG 579, 591 PARCEL-ID 05-017-0400.000	17-02-02 MINERAL RIGHTS SW NW COAL ONLY 0044.87A 160	MIN USE CODE 00	260 160								
TORRENCE ENERGY SYSTEMS, INC. 1 SOUTH PARK PLACE	17-02-02 MINERAL RIGHTS NW NW COAL ONLY										

TAX RATE [illegible]60
A/R RED FACTOR 04.9908
OTH RED FACTOR 03.0077

LAWRENCE
TAX DISTRICT 05-FAYETTE TWP-DAWSON BRYANT S.D.

GENERAL TAX LIST AND DUPLICATE OF REAL AND PUBLIC UTILITY PROPERTY
COUNTY REAL ESTATE TAXES AND SPECIAL ASSESSMENTS

TAX YEAR 1995
01/03/96 INTEREST RATE
PAGE NO 597

OWNER'S NAME MAILING ADDRESS	DESCRIPTION			TAXES CHARGED	DECEMBER TAXES	PENALTY	JUNE TAXES	PENALTY	TOTAL DELINQUENT	C. D. DATE	MEMO
	LAND	IMPROVEMENTS	TOTAL VALUE								
NEWARK, OHIO VOL 509 PG 579, 591 PARCEL-ID 05-017-0500.000	0044.87A 160	MIN USE CODE 00	260 160								
ABRAHAM, STELLA 101 W. ROBBINS AVE. FAIRBORN, OHIO 45324 PARCEL-ID 05-017-0600.000	17-02-03 MINERAL RIGHTS W1/2 SW NE 0021.16A 70	MIN USE CODE 00	260 70								
OHIO BELL TELEPHONE CO. C/O DIV. ACCOUNTING MANAGER-CO 45 ERIEVIEW PLAZA RM 1070 CLEVELAND, OHIO 44114-0000 PARCEL-ID 05-017-8703.000	P U FORM U9 00	P/U USE CODE 1,550	880 1,550								
OHIO POWER CO. 301 CLEVELAND AVE. S. W. CANTON, OHIO 44701-0000 PARCEL-ID 05-017-8704.000	PU FORM 9 00	P/U USE CODE 115,370	880 115,370								
BUCKEYE RURAL ELECTRIC COOPERATIVE, INC. 4848 ST. RT. 325 SO. P.O. BOX 200 RIO GRANDE, OHIO 45674-0200 PARCEL-ID 05-017-8705.000	P. U. FORM U9 00	P/U USE CODE 70,370	880 70,370								
COLUMBIA GAS OF OHIO INC. P.O. BOX 117 COLUMBUS, OHIO 4321 00117-0000 PARCEL-ID 05-017-8706.000	P.U. FORM U9 00	P/U USE CODE 480	880 480								
COLUMBIA GAS TRANSMISSION CORP P O BOX 1273 CHARLESTON, WV 25325-0000 PARCEL-ID 05-017-8708.000	P.U. FORM U 9 00	P/U USE CODE 68,060	880 68,060								
GTE NORTH INC. C/O RICK MASCHING 19845 N. U. S. 31 P. O BOX. 407 WESTFIELD, IN 46074 PARCEL-ID 05-017-8710.000	FORM U-9 (FROM THE STATE) 00	P/U USE CODE 246,050	880 246,050								
GENERAL TELEPHONE CO. OF OHIO C/O PROPERTY TAX ACCOUNTING 19845 NO. US 31 P.O. BOX 407 AAATC WESTFIELD, IN 46074 PARCEL-ID 05-017-8802.000	-00-00 0000.00A 00	IND USE CODE 00	300 00								
BUCKEYE ELECTRIC UTILITY CO P.O. BOX 26036 COLUMBUS, OH 43226-0036 PARCEL-ID 05-250-9000.000	PUBLIC UTILITY U-9 FORM 00	P/U USE CODE 280	880 280								

DAYTON LEGAL BLANK INC 60388

TAX RATE [illegible]60
A/R RED FACTOR 04.9908
OTH RED FACTOR 03.0077

LAWRENCE
TAX DISTRICT 05-FAYETTE TWP-DAWSON BRYANT S.D.

GENERAL TAX LIST AND DUPLICATE OF REAL AND PUBLIC UTILITY PROPERTY
COUNTY REAL ESTATE TAXES AND SPECIAL ASSESSMENTS

01/03/96

TAX YEAR 1995
INTEREST RATE
PAGE NO 598

OWNER'S NAME MAILING ADDRESS	DESCRIPTION			TAXES CHARGED	DECEMBER TAXES	PENALTY	JUNE TAXES	PENALTY	TOTAL DELINQUENT	C. D. DATE	MEMO
	LAND	IMPROVEMENTS	TOTAL VALUE								

DAYTON LEGAL BLANK INC 60388

TAX RATE [illegible]0
A/R RED FACTOR 04.9908
OTH RED FACTOR 03.0077

LAWRENCE
TAX DISTRICT 05-FAYETTE TWP-DAWSON BRYANT S.D.

GENERAL TAX LIST AND DUPLICATE OF REAL AND PUBLIC UTILITY PROPERTY
COUNTY REAL ESTATE TAXES AND SPECIAL ASSESSMENTS

01/03/96

TAX YEAR 1995
INTEREST RATE
PAGE NO 599

OWNER'S NAME MAILING ADDRESS	DESCRIPTION			TAXES CHARGED	DECEMBER TAXES	PENALTY	JUNE TAXES	PENALTY	TOTAL DELINQUENT	C. D. DATE	MEMO
	LAND	IMPROVEMENTS	TOTAL VALUE								

COUNTY TOTAL BREAKDOWN	FIRST TAXES	HALF PAID	SECOND TAX	HALF PAID	TOTAL DELINQUENT
CURRENT R.E.TAX (AGR/RES)	.00			.00	
CURRENT R.E. TAX (OTHER)	.00			.00	
TAX REDUCTION (AGR/RES)	.00			.00	
TAX REDUCTION (OTHER)	.00			.00	
SUBTOTAL (AGR/RES)	.00	.00		.00	.00
SUBTOTAL (OTHER)	.00	.00		.00	.00
10 PCT REDUCTION (AGR/RES	.00	.00		.00	.00
10 PCT REDUCTION (OTHER	.00	.00		.00	.00
2 1/2 PCT REDUCTION (AGR/RES)	.00	.00		.00	.00
2 1/2 PCT REDUCTION (OTHER)	.00	.00		.00	.00
HOMESTEAD REDUCTION (AGR/RES)	.00	.00		.00	.00
HOMESTEAD REDUCTION (OTHER)	.00	.00		.00	.00
UNPAID 1ST HALF R.E. (AGR/RES	.00	.00		.00	.00
UNPAID 1ST HALF R.E. (OTHER	.00	.00		.00	.00
CURRENT PUB UTIL PERS PROP	.00	.00		.00	.00
UNPAID 1ST HALF P.U. PERS	.00	.00		.00	.00
AGRICULTURAL RECOUPMENT	.00	.00		.00	.00
TAX REDUCTION	.00	.00		.00	.00
SUBTOTAL	.00	.00		.00	.00
10 PCT REDUCTION	.00	.00		.00	.00
TOTAL RECOUPMENT	.00	.00		.00	.00
UNPAID AGRI RECOUPMENT	.00	.00		.00	.00
DELINQ.R.E. TAX (AGR/RES)	.00	.00		.00	.00 .00
INTEREST .00					
DELINQ R.E. TAX (OTHER)	.00	.00		.00	.00 .00
INTEREST .00					
DELINQ PUB UTIL PERS PROP	.00	.00		.00	.00 .00
INTEREST .00					
DELINQ AGRICULTURAL RECOUP	.00	.00		.00	.00 .00
INTEREST .00					

TAX RATE [illegible]60
A/R RED FACTOR 04.9908
OTH RED FACTOR 03.0077

LAWRENCE
TAX DISTRICT 05-FAYETTE TWP-DAWSON BRYANT S.D.

GENERAL TAX LIST AND DUPLICATE OF REAL AND PUBLIC UTILITY PROPERTY
COUNTY REAL ESTATE TAXES AND SPECIAL ASSESSMENTS

TAX YEAR 1995
01/03/96 INTEREST RATE
PAGE NO 600

OWNER'S NAME MAILING ADDRESS	DESCRIPTION LAND	IMPROVEMENTS	TOTAL VALUE	TAXES CHARGED	DECEMBER TAXES	PENALTY	JUNE TAXES	PENALTY	TOTAL DELINQUENT	C. D. DATE	MEMO
COUNTY TOTAL BREAKDOWN		FIRST TAXES		HALF PAID		SECOND TAX		HALF PAID		TOTAL DELINQUENT	
CURRENT S.A. COUNTY			.00	.00		.00		.00			
CURRENT S.A. TOWNSHIP			.00	.00		.00		.00			
CURRENT S.A. MUNICIPAL			.00	.00		.00		.00			
UNPAID S.A. COUNTY			.00	.00		.00		.00			
UNPAID S.A. TOWNSHIP			.00	.00		.00		.00			
UNPAID S.A. MUNICIPAL			.00	.00		.00		.00			
DELINQ. S.A. COUNTY INTEREST	.00		.00	.00		.00		.00		.00	
DELINQ. S.A. TOWNSHIP INTEREST	.00		.00	.00		.00		.00		.00	
DELINQ. S.A. MUNICIPAL INTEREST	.00		.00	.00		.00		.00		.00	
5 PAY R.E. (AGR/RES) BALANCE	.00		.00	.00		.00		.00		.00	
5 PAY R.E. (OTHER) BALANCE	.00		.00	.00		.00		.00		.00	
5 PAY S.A. BALANCE	.00		.00	.00		.00		.00		.00	
FUTURE S.A. COUNTY			.00	.00		.00		.00			
FUTURE S.A. TOWNSHIP			.00	.00		.00		.00			
FUTURE S.A. MUNICIPAL			.00	.00		.00		.00			
OVERPAYMENTS								.00			
TOTAL TAX**********			.00	.00		.00		.00		.00	

TOTAL NO. OF PRINTED PARCEL	450	AGR/RES LAND VALUES	544,430
TOTAL ACREAGE	4,152.81	BUILD VALUES	1,618,620
RECOUPMENT VALUE	1,210	OTHER LAND VALUES	26,820
		BUILD VALUES	00
		SUBTOTAL	2,189,870
REMITTERS: A/R .00	OTHER .00	P.U. PERS PROP	502,160
		P.U. REAL ESTATE	00
		TOTAL VALUE	2,692,030

TAX RATE [illegible]0
A/R RED FACTOR 05.0138
OTH RED FACTOR 05.2049

LAWRENCE
TAX DISTRICT 06-FAYETTE TWP-DELTA S.D.

GENERAL TAX LIST AND DUPLICATE OF REAL AND PUBLIC UTILITY PROPERTY
COUNTY REAL ESTATE TAXES AND SPECIAL ASSESSMENTS

TAX YEAR 1995
01/03/96 INTEREST RATE
PAGE NO 601

OWNER'S NAME MAILING ADDRESS	DESCRIPTION LAND	IMPROVEMENTS	TOTAL VALUE	TAXES CHARGED	DECEMBER TAXES	PENALTY	JUNE TAXES	PENALTY	TOTAL DELINQUENT	C. D. DATE	MEMO
COUNTY TOTAL BREAKDOWN		FIRST TAXES		HALF PAID		SECOND TAX		HALF PAID		TOTAL DELINQUENT	
COLUMBIA NATURAL RESOURCES, INC. C/O PETRO QUEST INC P.O. BOX 268 ATHENS, OHIO 45701	GAS WELL #720613G MIN USE CODE 200										
PARCEL-ID 06-003-0910.000		00	00	00							
04-30-94 TRNSF TO 06-003-0910.000 PETRO QUEST, INC.											
PETRO QUEST, INC. P.O. BOX 268 ATHENS, OHIO 45701	GAS WELL #720613G MIN USE CODE 200										
PARCEL-ID 06-003-0910.000		140	00	140							
04-30-94 TRNSF FROM 06-003-0910.000 COLUMBIA NATURAL RESOURCE											
SUNRISE CHURCH OF THE NAZARENE RT. 1 BOX 340 SOUTH POINT, OHIO 45680	17-02-10 PT. NE SW 0001.16A COM USE CODE 456										
VOL 529 PG 551		2,050	00	2,050							
PARCEL-ID 06-019-0100.000											
JUSTICE, LARRY D. & PHYLLIS J. RT. 1 BOX 342 SOUTH POINT, OHIO 45680 VOL 560 PG 448	17-02-10 PT. NE SW 0000.07A RES USE CODE 500										Phyllis J Justice—
PARCEL-ID 06-019-0200.000		320	00	320							
CARTER, JEFF & LISA GAYE 1979 CO. RD. 58 SOUTH POINT, OH. 45680 VOL 570 PG 587	17-02-10 PT. SE NW LESS 32A. 0010.00A RES USE CODE 510										
PARCEL-ID 06-019-0300.000	HOMESITE VALUE LISTED BELOW	3,490	7,420	10,910							
09-05-95 346.65		2,390	6,100	8,490							
JOHNSON, HOMER 2009 CO. RD. 58 SOUTH POINT, OHIO 45680-0000 VOL 461 PG 384	17-02-10 PT. SE SW LESS 32A. 0011.00A RES USE CODE 510										
PARCEL-ID 06-019-0400.000	HOMESITE VALUE LISTED BELOW	3,660	8,110	11,770							
		2,390	8,010	10,400							
MORRIS, LOREN D. & PATRICIA L. RT. 1 BOX 290J SOUTH POINT, OH. 45680 VOL 508 PG 490	17-02-10 PT. SE SW 0002.00A RES USE CODE 540										
PARCEL-ID 06-019-0500.000	HOMESITE VALUE LISTED BELOW	1,270	8,380	9,650							

DAYTON LEGAL BLANK INC 60388

TAX RATE [illegible]50
A/R RED FACTOR 05.0138
OTH RED FACTOR 05.2049

LAWRENCE
TAX DISTRICT 06-FAYETTE TWP-DELTA S.D.

GENERAL TAX LIST AND DUPLICATE OF REAL AND PUBLIC UTILITY PROPERTY
COUNTY REAL ESTATE TAXES AND SPECIAL ASSESSMENTS

01/03/96

TAX YEAR 1995
INTEREST RATE
PAGE NO 602

OWNER'S NAME MAILING ADDRESS	DESCRIPTION			TAXES CHARGED	DECEMBER TAXES	PENALTY	JUNE TAXES	PENALTY	TOTAL DELINQUENT	C. D. DATE	MEMO
	LAND	IMPROVEMENTS	TOTAL VALUE								
	1,100	6,640	7,740								
MILLHOUSE, HARLEY G. AND NANCY C. RT. 1, BOX 291 SOUTH POINT, OHIO 45680 VOL 495 PG 590 PARCEL-ID 06-019-0600.000 12-14-95 898.80	17-2-10 PT SE SW LESS 0.94A BA L=16.93A RES USE CODE 510	3,670	5,790	9,460							
PENNINGTON, DONALD & HANSHAW, MARY 308 TWP. RD. 93N SOUTH POINT, OHIO 45680 VOL 540 PG 515 PARCEL-ID 06-019-0600.001	17-2-10 PT SE SW PT 0.94A RES USE CODE 510 HOMESITE VALUE LISTED BELOW	1,090 1,090	7,440 7,440	8,530 8,530							
HECKLA WATER ASSOCIATION RT. 3 BOX 48 AA IRONTON, OHIO 45638-0000 VOL 373 PG 223 PARCEL-ID 06-019-0601.000	-00-00 0000.13A EXM USE CODE 680	340	4,710	5,050							
MORRIS, LOREN D. & PATRICIA L. RT. 1 BOX 290J SOUTH POINT, OH. 45680 VOL 508 PG 490 PARCEL-ID 06-019-0700.000	17-02-10 PT. SE SW 0002.00A RES USE CODE 500	320	00	320							
CLICK, WILLIAM & ANNA K. RT 1 BOX 333 SOUTH POINT, OHIO 45680 VOL 484 PG 09 PARCEL-ID 06-019-0800.000	17-02-10 PT. SE NW IN SW COR. 0000.80A RES USE CODE 510 HOMESITE VALUE LISTED BELOW	1,570 1,570	10,470 9,990	12,040 11,560							
GILLISPIE, GLEN & JUDY 12 TWP. RD. 1220 SOUTH POINT, OHIO 45680-000 VOL 543 PG 453 PARCEL-ID 06-019-0900.000	17-02-10 SE COR. SW NE LESS 38 A 0005.00A RES USE CODE 500	950	00	950							
SUNRISE CHURCH OF THE NAZARENE RT. 1 SOUTH POINT, OHIO PARCEL-ID 06-019-1000.000	17-02-10 PT. NE SW 0000.25A EXM USE CODE 685	3,500	81,210	84,710							
CARTER, JEFF & LISA GAYE 1979 CO. RD. 58 SOUTH POINT, OH. 45680 VOL 570 PG 587 PARCEL-ID 06-019-1100.000 09-05-95 5.44	17-02-10 SW SE W OF RD. PT. 0001.50A RES USE CODE 500	160	00	160							
JOHNSON, HOMER 2009 CO. RD. 58 SOUTH POINT, OHIO 45680-0000 VOL 461 PG 384	17-02-10 SW SE W OF RD. PT. 0000.50A RES USE CODE 500	150	00	150							

TAX RATE [illegible]0
A/R RED FACTOR 05.0138
OTH RED FACTOR 05.2049

LAWRENCE
TAX DISTRICT 06-FAYETTE TWP-DELTA S.D.

GENERAL TAX LIST AND DUPLICATE OF REAL AND PUBLIC UTILITY PROPERTY
COUNTY REAL ESTATE TAXES AND SPECIAL ASSESSMENTS

01/03/96

TAX YEAR 1995
INTEREST RATE
PAGE NO 603

OWNER'S NAME MAILING ADDRESS	DESCRIPTION			TAXES CHARGED	DECEMBER TAXES	PENALTY	JUNE TAXES	PENALTY	TOTAL DELINQUENT	C. D. DATE	MEMO
	LAND	IMPROVEMENTS	TOTAL VALUE								
PARCEL-ID 06-019-1200.000											
NANCE, WILLIAM M. & AMY L. 999 TWP. RD. 109 SOUTH POINT, OHIO 45680 VOL 589 PG 395 PARCEL-ID 06-019-1300.000 08-01-95 5.35	17-02-10 PT. MID. W1/2 SW 0013.50A AGR USE CODE 111 AUV	330	00	330							
NANCE, WILLIAM M. & AMY L. 999 TWP. RD. 109 SOUTH POINT, OHIO 45680 VOL 589 PG 395 PARCEL-ID 06-019-1400.000 08-01-95 10.06	17-02-10 S END W1/2 SW 0025.25A AGR USE CODE 111 AUV	620	00	620							
PEMBERTON, JACK IVAN 1392 TWP. RD. 109 SOUTH POINT, OHIO 45680 VOL 483 PG 133 PARCEL-ID 06-019-1500.000	17-02-10 SW COR. W1/2 SW 0004.00A AGR USE CODE 121 AUV	100	00	100							
NANCE, WILLIAM M. & AMY L. 999 TWP. RD. 109 SOUTH POINT, OHIO 45680 VOL 589 PG 395 PARCEL-ID 06-019-1600.000 08-01-95 .32	17-02-10 SE COR. W1/2 SW LESS 10A. 0000.65A AGR USE CODE 111 AUV	20	00	20							
SUNRISE CHURCH OF THE NAZARENE RT. 1, BOX 340 SOUTH POINT, OHIO 45680-000 PARCEL-ID 06-019-1700.000	17-02-10 PT NE SW PARSONAGE 0000.14A RES USE CODE 510	570	10,140	10,710							
DINGUS, BILL W. RT. 1 SOUTH POINT, OHIO 45680 L/C MORT 535 PG 1 PARCEL-ID 06-019-1800.000	17-02-10 PT NE SE LESS 3.65 & 0.63 BAL=24.12ACRES AGR USE CODE 111 AUV HOMESITE VALUE LISTED BELOW	2,140 1,660	00 00	2,140 1,660							
TR. OF FAYETTE TOWNSHIP P.O. BOX 254 SOUTH POINT, OHIO 45638 PARCEL-ID 06-019-1800.001	17-2-10 PT. NE SW PT. 3.65A EXM USE CODE 630	8,700	41,250	49,950							
LAMBERT, MARCIA D & GERALD E 058 C/O STAR BANK 425 WALNUT STREET P. O. BOX 1038 CINCINNATI, OHIO 45201-1038 VOL 583 PG 475 PARCEL-ID 06-019-1800.002	17-02-10 PT NE SE PT 0.63ACRES RES USE CODE 510	1,470	11,630	13,100							

DAYTON LEGAL BLANK INC 60388

TAX RATE 38.250
A/R RED FACTOR 05.0138
OTH RED FACTOR 05.2049

LAWRENCE
TAX DISTRICT 06-FAYETTE TWP-DELTA S.D.

GENERAL TAX LIST AND DUPLICATE OF REAL AND PUBLIC UTILITY PROPERTY
COUNTY REAL ESTATE TAXES AND SPECIAL ASSESSMENTS

01/03/96

TAX YEAR 1995
INTEREST RATE
PAGE NO 504

OWNER'S NAME MAILING ADDRESS	DESCRIPTION			TAXES CHARGED	DECEMBER TAXES	PENALTY	JUNE TAXES	PENALTY	TOTAL DELINQUENT	C. D. DATE	MEMO
	LAND	IMPROVEMENTS	TOTAL VALUE								
MCMASTER, OTHA E. & CONNIE J. RT. 1, BOX 331-B SOUTH POINT, OHIO 45680 VOL 476 PG 775 PARCEL-ID 06-019-1801.000	17-02-10 PT NE SW PT 0004.55A RES USE CODE 510 2,460	36,440	38,900								
DORAN & ASSOCIATES INC P. O. BOX 771 ABILENE, TX. 79604 GAS WELL PERMIT # 320 PARCEL-ID 06-019-1810.000 08-08-95 65.29	GAS WELL KP-023 HOWELL UNIT #1 MIN USE CODE 200 1,940	00	1,940								
WOODRUFF, HAROLD J. & GARNET E RT. 1 BOX 344 SOUTH POINT, OHIO 45680-0000 VOL 322 PG 68 PARCEL-ID 06-020-0100.000	17-02-10 PT. NE SW 0001.75A RES USE CODE 545 1,260	00	1,260								
JUSTICE, LARRY D. & PHYLLIS J. RT. 1 BOX 342 SOUTH POINT, OHIO 45680 VOL 560 PG 448 PARCEL-ID 06-020-0200.000	17-02-10 PT. NE SW 0000.40A RES USE CODE 510 1,040 HOMESITE VALUE LISTED BELOW 1,040	5,470 5,470	6,510 6,510	Phyllis J. Justice							
BAKER, ROBERT P.O. BOX 361 SOUTH POINT, OHIO 45680-0361 VOL 525 PG 337 PARCEL-ID 06-020-0300.000	17-02-10 PT. NE SW 0001.38A AGR USE CODE 121 AUV 40	00	40								
DINGUS, BILL & DONNA RT 1 BOX 437 SOUTH POINT, OHIO 45680 VOL 593 PG 225 PARCEL-ID 06-020-0400.000	17-02-10 PT NE SW LESS 0.24A 0000.92A RES USE CODE 510 1,450 HOMESITE VALUE LISTED BELOW 1,450	4,900 4,180	6,350 5,630								
DINGUS, BILL & DONNA RT 1 BOX 437 SOUTH POINT, OHIO 45680 VOL 593 PG 225 PARCEL-ID 06-020-0401.000	17-02-10 PT SE NW 0000.24A RES USE CODE 500 180	00	180								
HOWELL, KERMIT & MARIE 401 PINECREST DRIVE DOTHAN, ALABAMA 36301 VOL 464 PG 79 PARCEL-ID 06-020-0500.000	17-02-10 SE NW LESS 32A & .024 A 0010.76A AGR USE CODE 111 AUV 260	00	260	Bill & Donna Dingus							
GWILLIAMS, HAROLD L. & FREEDA L. 387 CO RD 17 SOUTH POINT, OHIO 45680 VOL 237 PG 584 PARCEL-ID 06-020-0600.000	17-02-10 PT. SE NW 0029.63A AGR USE CODE 111 AUV 2,280 HOMESITE VALUE LISTED BELOW 1,660	22,420 4,950	24,700 6,610								
PERDUE, CHARLES E. & DORIS I.	17-02-10 PT. SE NW										

TAX RATE 38.250
A/R RED FACTOR 05.0138
OTH RED FACTOR 05.2049

LAWRENCE
TAX DISTRICT 06-FAYETTE TWP-DELTA S.D.

GENERAL TAX LIST AND DUPLICATE OF REAL AND PUBLIC UTILITY PROPERTY
COUNTY REAL ESTATE TAXES AND SPECIAL ASSESSMENTS

01/03/96

TAX YEAR 1995
INTEREST RATE
PAGE NO 505

OWNER'S NAME MAILING ADDRESS	DESCRIPTION			TAXES CHARGED	DECEMBER TAXES	PENALTY	JUNE TAXES	PENALTY	TOTAL DELINQUENT	C. D. DATE	MEMO
	LAND	IMPROVEMENTS	TOTAL VALUE								
RT. 1 BOX 335 SOUTH POINT, OHIO 45680-0000 VOL 364 PG 243 PARCEL-ID 06-020-0700.000	0001.57A RES USE CODE 510 1,740 HOMESITE VALUE LISTED BELOW 1,580	4,070 4,070	5,810 5,650								
SWORD, CLIFFORD & MARY 209 TWP. RD. 250 SOUTH POINT, OHIO 45680 PARCEL-ID 06-020-0800.000	17-02-10 PT. NW COR. SW NE LESS 36.50A 0000.18A RES USE CODE 500 430	00	430								
SWORD, CLIFFORD C/O CLIFFORD SWORD 209 TWP. RD. 250 SOUTH POINT, OHIO 45680 PARCEL-ID 06-020-0900.000	17-02-10 PT. 0000.32A RES USE CODE 545 610	530	1,140								
GWILLIAMS, HAROLD L. AND FREED A L. 387 CO RD 17 SOUTH POINT, OHIO 45680 VOL 237 PG 584 PARCEL-ID 06-020-1000.000	17-02-10 PT NW COR SW NE LESS 11 ACS 0020.50A AGR USE CODE 111 AUV 500	00	500								
GILLISPIE, GLEN & JUDY 12 TWP. RD. 1220 SOUTH POINT, OHIO 45680-0000 VOL 543 PG 453 PARCEL-ID 06-020-1001.000	17-02-10 PT NW COR SW NE PT 0011.00A RES USE CODE 500 3,270	00	3,270								
SUNRISE CHURCH OF THE NAZARENE RT. 1 SOUTH POINT, OHIO PARCEL-ID 06-020-1100.000	17-02-10 SE1/4 NW1/4-.12A&NE1/ 4SW1/4-2.88A. 0003.00A EXM USE CODE 685 7,670	00	7,670								
RICE, JAMES E. & BETTY D. TRUS T & CARL A. RICE 697 CO. RD. 31 CHESAPEAKE, OHIO 45619 PARCEL-ID 06-020-1200.000	17-02-10 PT. NW COR. SW NE 0005.00A AGR USE CODE 121 AUV 120	00	120								
WOODRUFF, HAROLD & GARNET RT. 1 BOX 344 SOUTH POINT, OHIO 45680-0000 VOL 191 PG 289 PARCEL-ID 06-020-1300.000	17-02-10 S PT. SW NE S OF RD. 0001.00A RES USE CODE 510 1,100 HOMESITE VALUE LISTED BELOW 1,100	4,460 3,900	5,560 5,000								
CYRUS, FRANK DAVID & CAROLYN S UE CYRUS RT.7 BOX 35 SOUTH POINT, OHIO 45680-0000 VOL 545 PG 220 PARCEL-ID 06-020-1400.000 02-14-95 TRNSF TO 06-020-1400.000 CYRUS, FRANK DAVID	17-02-10 NPT W 1 / 0018.02A RES USE CODE 500 00	00	00								

DAYTON LEGAL BLANK INC 60388

TAX RATE 50
A/R RED FACTOR 05.0138
OTH RED FACTOR 05.2049

LAWRENCE
TAX DISTRICT 06-FAYETTE TWP-DELTA S.D.

GENERAL TAX LIST AND DUPLICATE OF REAL AND PUBLIC UTILITY PROPERTY
COUNTY REAL ESTATE TAXES AND SPECIAL ASSESSMENTS

01/03/96

TAX YEAR 1995
INTEREST RATE
PAGE NO 606

OWNER'S NAME MAILING ADDRESS	DESCRIPTION			TAXES CHARGED	DECEMBER TAXES	PENALTY	JUNE TAXES	PENALTY	TOTAL DELINQUENT	C. D. DATE	MEMO
	LAND	IMPROVEMENTS	TOTAL VALUE								
CYRUS, FRANK DAVID 6477 CO RD 1 SOUTH POINT, OHIO 45680-000 VOL 545 PG 220 PARCEL-ID 06-020-1400.000	17-02-10 0018.02A 2,970	NPT W 1 RES USE CODE 500 00	2,970				6/13/96				4.74 AC 1400.001 Bal = 13.28AC FRANK DAVID & FAYE Griffin Cyrus – C. David → Dudd.e J. Thomas – JACQUELYN McKee & JAMES C + CHRISTINA Suttles +
02-14-95 TRNSF FROM 06-020-1400.000 CYRUS, FRANK DAVID & CARO											
GOODERHAM, DAVID L. & MARY ROS 195 PRIVATE DR. 01478 TWP. RD. 250 SOUTH POINT, OHIO 45680 VOL 595 PG 347 PARCEL-ID 06-020-1401.000	17-02-10 N PT W 1/2 SE N OF RD PT. 0009.39A 2,630 HOMESITE VALUE LISTED BELOW 1,660	RES USE CODE 510 8,630 7,430	11,260 9,090								
CLONCH, CAROLINE J. R. 1 BOX 371 SOUTH POINT, OHIO 45680-000 VOL 413 PG 587 PARCEL-ID 06-020-1500.000	17-02-10 N PT. W1/2 SE N OF RD 0002.60A 1,830 HOMESITE VALUE LISTED BELOW 1,660	RES USE CODE 510 5,960 5,520	7,790 7,180								
BAKER, ROBERT P.O. BOX 361 SOUTH POINT, OHIO 45680-0361 VOL 525 PG 337 PARCEL-ID 06-020-1600.000	17-02-10 S PT. W1/2 SE 0050.00A AUV 3,480 HOMESITE VALUE LISTED BELOW 2,390	AGR USE CODE 121 16,960 15,880	20,440 18,270								
DINGUS, BILL W. AND DONNA ANN RT. 1 BOX 437 SOUTH POINT, OHIO 45680 VOL 493 PG 558 PARCEL-ID 06-020-1700.000	17-02-10 SE SE N OF RD. PT. 0013.33A AUV 1,480	AGR USE CODE 121 00	1,480								
SCARBERRY, HOLLEY RAY AND ALTA MARIAH 95 PRIVATE DR 1255 CO RD 17 SOUTH POINT, OHIO 45680 VOL 528 PG 553 PARCEL-ID 06-020-1701.000	17-02-10 T 0000.54A 1,230	SE SE P RES USE CODE 545 740	1,970								
SCARBERRY, HOLLIE R. & ALTA M. 95 PRIVATE DR 1255 CO RD 17 SOUTH POINT, OHIO 45680 VOL 572 PG 511 PARCEL-ID 06-020-1702.000	17-02-10 SE SE N OF RD PT 0015.00A 4,240	COM USE CODE 499 17,520	21,760								
SCARBERRY, HOLLY R. & ALTA M. 95 PRIVATE DR 1255 CO RD 17 SOUTH POINT, OHIO 45680 VOL 332 PG 129 PARCEL-ID 06-020-1800.000	17-02-10 PT SE SE N OF RANKINS CR. RD. 0000.06A 290	AGR USE CODE 120 00	290								
BAKER, ROBERT M. & JOSEPH A. P.O. BOX 361	17-02-10 SE SE N OF RD. PT. 0003.07A	AGR USE CODE 121									

TAX RATE 50
A/R RED FACTOR 05.0138
OTH RED FACTOR 05.2049

LAWRENCE
TAX DISTRICT 06-FAYETTE TWP-DELTA S.D.

GENERAL TAX LIST AND DUPLICATE OF REAL AND PUBLIC UTILITY PROPERTY
COUNTY REAL ESTATE TAXES AND SPECIAL ASSESSMENTS

01/03/96

TAX YEAR 1995
INTEREST RATE
PAGE NO 607

OWNER'S NAME MAILING ADDRESS	DESCRIPTION			TAXES CHARGED	DECEMBER TAXES	PENALTY	JUNE TAXES	PENALTY	TOTAL DELINQUENT	C. D. DATE	MEMO
	LAND	IMPROVEMENTS	TOTAL VALUE								
SOUTH POINT, OHIO 45680-0361 VOL 512 PG 450 PARCEL-ID 06-021-0100.000	AUV 70	00	70								
BAKER, ROBERT M .& JOSEPH A. P.O. BOX 361 SOUTH POINT, OHIO 45680-0361 VOL 525 PG 337 PARCEL-ID 06-021-0200.000	17-02-10 SE SE S OF RD. PT. 0010.40A AUV 260	AGR USE CODE 121 00	260								
BAKER, ROBERT P.O. BOX 361 SOUTH POINT, OHIO 45680-0361 VOL 512 PG 450 PARCEL-ID 06-021-0300.000	17-02-10 SE SE S OF RD. 0000.60A AUV 10	AGR USE CODE 121 00	10								
DINGUS, BILL W. RT 1 BOX 437 CHESAPEAKE, OHIO 45619-0000 VOL 554 PG 607 PARCEL-ID 06-021-0500.000	17-02-13 NW NW 0043.00A AUV 1,050	AGR USE CODE 121 00	1,050								
SHANK, CARRIE B. 1574 ARNOLD ST. HUNTINGTON, W. VA. 25705 VOL 198 PG 251 PARCEL-ID 06-021-0600.000	17-02-13 SE NW 0043.00A 4,740	AGR USE CODE 120 00	4,740								
DINGUS, BILL W. & DONNA ANN 3090 CO. RD. 17 SOUTH POINT, OHIO 45680-0000 VOL 436 PG 257 PARCEL-ID 06-021-0700.000	17-02-13 NE NW 0043.00A AUV 1,050	AGR USE CODE 121 00	1,050								
DAUGHTERY, GEORGE JR. 4776 VALLEY FORGE DR. COLUMBUS, OHIO 43229 VOL 491 PG 854 PARCEL-ID 06-021-0800.000	17-02-13 SW NW N OF RD. 0010.00A 2,090	AGR USE CODE 120 300	2,390								
HIGH POINT INC. OHIO CORP. P.O. BOX 546 CHESAPEAKE, OHIO 45619 VOL 424 PG 130 PARCEL-ID 06-021-0900.000	17-02-13 SW NW N OF RD. 0015.00A AUV 1,130	AGR USE CODE 121 00	1,130								
DINGUS, BILL W. & DONNA ANN 3090 CO. RD. 17 SOUTH POINT, OHIO 45680 VOL 439 PG 257 PARCEL-ID 06-021-1000.000	17-02-13 NW NE 0043.00A AUV 1,050	AGR USE CODE 121 00	1,050								
BURNS, EDSEL R & SHIELA K 47 PVT. DR. 4350 CO. RD. 31 CHESAPEAKE, OHIO 45619 PARCEL-ID 06-021-1100.000	17-02-13 E1/2 NE LESS 5.83,58. 84,1.36AC 24.67ACRES AUV 610	AGR USE CODE 121 00	610								
PERDUE, HOWARD W & RUTH R 100 TOP ST SOUTH POINT, OHIO 45680	17-02-13 E1/2 NE PT LESS 0.91, 12.35 AC BAL = 45.58	AGR USE CODE 121									

DAYTON LEGAL BLANK INC 60388

TAX RATE 50.50
A/R RED FACTOR 05.0138
OTH RED FACTOR 05.2049

LAWRENCE
TAX DISTRICT 06-FAYETTE TWP-DELTA S.D.

GENERAL TAX LIST AND DUPLICATE OF REAL AND PUBLIC UTILITY PROPERTY
COUNTY REAL ESTATE TAXES AND SPECIAL ASSESSMENTS

01/03/96

TAX YEAR 1995
INTEREST RATE
PAGE NO 608

OWNER'S NAME MAILING ADDRESS	DESCRIPTION			TAXES CHARGED	DECEMBER TAXES	PENALTY	JUNE TAXES	PENALTY	TOTAL DELINQUENT	C. D. DATE	MEMO
	LAND	IMPROVEMENTS	TOTAL VALUE								
VOL 584 PG 456	AUV										
PARCEL-ID 06-021-1100.001	1,120	00	1,120								
RAY, JACK & RAMONA	17-02-13 PT E 1/2 NE PT 1.36 A CRES										
RT 1 BOX 688											
CHESAPEAKE, OHIO 45619		RES USE CODE	500								
VOL 584 PG 793											
PARCEL-ID 06-021-1100.002	140	00	140								
KIRBY, DAVID	17-02-13 PT E1/2 NE PT 0.91 AC RES										
3430 8TH ST RD											
HUNTINGTON, W.VA. 25701		AGR USE CODE	121								
VOL 588 PG 259											
PARCEL-ID 06-021-1100.003	1,000	00	1,000								
KIRBY, DAVID	17-02-13 PT E1/2 NE PT 12.35 A CRES										
3430 8TH ST RD											
HUNTINGTON, W.VA. 25701		AGR USE CODE	121								
VOL 588 PG 261											
PARCEL-ID 06-021-1100.004	1,450	00	1,450								
RAY, RAMONA	17-02-13 NE COR. E1/2 NE										
RT. 2 BOX 326	0002.50A	RES USE CODE	500								
PROCTORVILLE, OHIO 45669-0000											
VOL 525 PG 155	260	00	260								
PARCEL-ID 06-021-1200.000											
STOUFFER, JOHN W & MARILYN S	17-02-13 SW COR. E1/2 NE										
24 TWP. RD. 312	0003.33A	AGR USE CODE	120								
CHESAPEALKE, OHIO 45696	AUV										
VOL 595 PG 197	80	00	80								
PARCEL-ID 06-021-1300.000											
02-06-95 TRNSF FROM 06-021-1300.000 SCHNEIDER, JAY E. & DONNA											
SCHNEIDER, JAY E. & DONNA	17-02-13 SW COR. E1/2 NE										
24 TWP. RD. 312	0003.33A	AGR USE CODE	120								
WILLOW WOOD, OHIO 45696											
VOL 345 PG 580	00	00	00								
PARCEL-ID 06-021-1300.000											
02-06-95 TRNSF TO 06-021-1300.000 STOUFFER, JOHN W & MARILY											
STARKS, JOHN A. SR	17-02-13 SW NE										
626 2ND AVE	0042.02A	AGR USE CODE	121								
CHESAPEAKE, OHIO 45619	AUV										
VOL 590 PG 390	2,050	690	2,740								
PARCEL-ID 06-021-1400.000											
NIDA, HERBERT LEE	17-02-13 PT SW NE										
019	0000.98A	RES USE CODE	540								
C/O SOURCE ONE MORTGAGE SE CO											
27555 FARMINGTON ROAD	1,100	11,190	12,290								
P. O. BOX 1800											
FARMINGTON HILLS, M 48018											
VOL 473 PG 386											

TAX RATE 50.50
A/R RED FACTOR 05.0138
OTH RED FACTOR 05.2049

LAWRENCE
TAX DISTRICT 06-FAYETTE TWP-DELTA S.D.

GENERAL TAX LIST AND DUPLICATE OF REAL AND PUBLIC UTILITY PROPERTY
COUNTY REAL ESTATE TAXES AND SPECIAL ASSESSMENTS

01/03/96

TAX YEAR 1995
INTEREST RATE
PAGE NO 609

OWNER'S NAME MAILING ADDRESS	DESCRIPTION			TAXES CHARGED	DECEMBER TAXES	PENALTY	JUNE TAXES	PENALTY	TOTAL DELINQUENT	C. D. DATE	MEMO
	LAND	IMPROVEMENTS	TOTAL VALUE								
PARCEL-ID 06-021-1401.000											
STOUFFER, JOHN W. & MARILYN S.	17-02-13 NW SE										
24 TWP. RD. 312	0043.00A	AGR USE CODE	120								
WILLOW WOOD, OHIO 45696	AUV										
VOL 345 PG 580	1,050	00	1,050								
PARCEL-ID 06-021-1500.000											
02-06-95 TRNSF FROM 06-021-1500.000 SCHNEIDER, J. E. & DONNA											
SCHNEIDER, J. E. & DONNA	17-02-13 NW SE										
24 TWP. RD. 312	0043.00A	AGR USE CODE	120								
WILLOW WOOD, OHIO 45696											
VOL 345 PG 580	00	00	00								
PARCEL-ID 06-021-1500.000											
02-06-95 TRNSF TO 06-021-1500.000 STOUFFER, JOHN W. & MARIL											
BLANKENSHIP, PHILLIP & DEBORAH	17-02-13 SE SE LESS 20 & 0.43 BAL = 22.57 ACRES										
RT. 1 BOX 326		AGR USE CODE	120								
CHESAPEAKE, OHIO 45669											
VOL 473 PG 826	2,490	00	2,490								
PARCEL-ID 06-021-1600.000											
BLANKENSHIP, PHILLIP & DEBORAH	17-2-13 PT SE SE 0.43 ACRES										
RT 1 BOX 326		AGR USE CODE	120								
CHESAPEAKE, OHIO 45619											
VOL 575 PG 657,659	470	23,100	23,570								
PARCEL-ID 06-021-1600.001	HOMESITE VALUE LISTED BELOW										
	470	22,100	22,570								
KNIGHT, LUTHER & IDA	17-02-13 PT. SE SE										
RT 1 BOX 260	0008.00A	RES USE CODE	545								
CHESAPEAKE, OHIO 45619											
VOL 200 PG 66	1,790	760	2,550								
PARCEL-ID 06-021-1700.000											
THOMPSON, JOSEPH P. & MARY C.	17-02-13 PT SE SE LESS 3.00 ACS										
RT. 1, BOX 335	0006.05A	RES USE CODE	500								
CHESAPEAKE ,OHIO 45619											
VOL 372 PG 118											
PARCEL-ID 06-021-1800.000	640	00	640								
BLANKENSHIP, JIMMY AND PATRICIA	17-02-13 PT SE SE PT										
	0003.00A	RES USE CODE	510								
52 TWP RD. 130 S											
CHESAPEAKE, OHIO 45619	2,060	9,040	11,100								
VOL 525 PG 804											
PARCEL-ID 06-021-1801.000											
BLANKENSHIP, PHILLIP & DEBORAH	17-02-13 PT. SE SE										
	0000.37A	AGR USE CODE	120								
33 TWP RD 130 S											
CHESAPEAKE, OHIO 45619-0000	680	4,870	5,550								
VOL 473 PG 826	HOMESITE VALUE LISTED BELOW										
PARCEL-ID 06-022-0100.000	680	4,870	5,550								
HUFF, LOIS	17-02-13 PT. SE SE PT.										

DAYTON LEGAL BLANK INC 60388

TAX RATE [illegible]50
A/R RED FACTOR 05.0138
OTH RED FACTOR 05.2049

LAWRENCE
TAX DISTRICT 06-FAYETTE TWP-DELTA S.D.

GENERAL TAX LIST AND DUPLICATE OF REAL AND PUBLIC UTILITY PROPERTY
COUNTY REAL ESTATE TAXES AND SPECIAL ASSESSMENTS

TAX YEAR 1995
01/03/96 INTEREST RATE
PAGE NO 610

OWNER'S NAME MAILING ADDRESS	DESCRIPTION LAND	IMPROVEMENTS	TOTAL VALUE	TAXES CHARGED	DECEMBER TAXES	PENALTY	JUNE TAXES	PENALTY	TOTAL DELINQUENT	C. D. DATE	MEMO
RT. 1 BOX 327 CHESAPEAKE, OHIO 45619 VOL 292 PG 17 PARCEL-ID 06-022-0200.000	0000.38A	RES USE CODE	510 1,120 HOMESITE VALUE LISTED BELOW 1,120	1,160 1,160	2,280 2,280						
WATTERS, MARY RT. 1 BOX 328 CHESAPEAKE, OH. 45619-0000 VOL 470 PG 323 PARCEL-ID 06-022-0300.000	17-02-13 PT. SE SE 0002.20A	RES USE CODE	510 1,880 HOMESITE VALUE LISTED BELOW 1,750	4,650 4,650	6,530 6,400						
THOMPSON, JOSEPH P. & MARY C. RT. 1, BOX 335 CHESAPEAKE, OHIO 45619 VOL 372 PG 607 PARCEL-ID 06-022-0400.000	17-02-13 SE COR. NE SE 0004.00A 1,370	RES USE CODE 530	545 1,900								
SCHNEIDER, J. E. & DONNA 24 TWP. RD. 312 WILLOW WOOD, OHIO 45696 VOL 389 PG 385 PARCEL-ID 06-022-0500.000 02-06-95 TRNSF TO 06-022-0500.000	17-02-13 PT. NE SE 0001.00A 00	AGR USE CODE 00	120 00								
STOUFFER, JOHN W & MARILYN S 24 TWP. RD. 312 CHESAPEAKE, OHIO 45619 VOL 595 PG 197 PARCEL-ID 06-022-0500.000 02-06-95 TRNSF FROM 06-022-0500.000	17-02-13 PT. NE SE 0001.00A AUV 20	AGR USE CODE 00	120 20								
SCHNEIDER, JAY E. & DONNA 24 TWP. RD. WILLOW WOOD, OHIO 45696 VOL 361 PG 515 PARCEL-ID 06-022-0600.000 02-06-95 TRNSF TO 06-022-0600.000	17-02-13 PT. NE SE 0010.00A 00	AGR USE CODE 00	120 00								
STOUFFER, JOHN W & MARILYN S 24 TOWNSHIP RD 312 CHESAPEAKE, OHIO 45619 VOL 595 PG 197 PARCEL-ID 06-022-0600.000 02-06-95 TRNSF FROM 06-022-0600.000	17-02-13 PT. NE SE 0010.00A AUV 250	AGR USE CODE 00	120 250								
LANGDON, DONALD R. & ALMA JEAN CO. RD. 31 95 PVT. DR. 3437 CHESAPEAKE, OHIO 45619-0000 VOL 358 PG 30 PARCEL-ID 06-022-0700.000	17-02-13 PT. NE SE 0002.88A 300	RES USE CODE 00	500 300								

TAX RATE [illegible]50
A/R RED FACTOR 05.0138
OTH RED FACTOR 05.2049

LAWRENCE
TAX DISTRICT 06-FAYETTE TWP-DELTA S.D.

GENERAL TAX LIST AND DUPLICATE OF REAL AND PUBLIC UTILITY PROPERTY
COUNTY REAL ESTATE TAXES AND SPECIAL ASSESSMENTS

TAX YEAR 1995
01/03/96 INTEREST RATE
PAGE NO 611

OWNER'S NAME MAILING ADDRESS	DESCRIPTION LAND	IMPROVEMENTS	TOTAL VALUE	TAXES CHARGED	DECEMBER TAXES	PENALTY	JUNE TAXES	PENALTY	TOTAL DELINQUENT	C. D. DATE	MEMO
MORSE, JEREMY P. & JANE L. RT. 1 BOX 473 CHESAPEAKE, OHIO 45619-0000 VOL 398 PG 238 PARCEL-ID 06-022-0701.000	-00-00 PT NE 0001.31A 140	RES USE CODE 00	500 140								
SCHNEIDER, JAY E. & DONNA 24 TWP. RD. 312 WILLOW WOOD, OHIO 45696 VOL 361 PG 515 PARCEL-ID 06-022-0703.000 02-06-95 TRNSF TO 06-022-0703.000	-00-00 PT NE SE 0022.45A 00	AGR USE CODE 00	120 00								
STOUFFER, JOHN W & MARILYN S 24 TWP. RD. 312 CHESAPEAKE, OHIO 45619 VOL 595 PG 197 PARCEL-ID 06-022-0703.000 02-06-95 TRNSF FROM 06-022-0703.000	-00-00 PT NE SE 0022.45A AUV 650	AGR USE CODE 1,420	120 2,070								
STOUFFER, JOHN W & MARILYN S 24 TWP. RD. 312 CHESAPEAK,E OHIO 45619 VOL 595 PG 197 PARCEL-ID 06-022-0704.000 02-06-95 TRNSF FROM 06-022-0704.000	-00-00 NE NE 0000.82A AUV 20	AGR USE CODE 00	120 20								
SCHNEIDER, JAY E. & DONNA 24 TWP. RD. 312 WILLOW WOOD, OHIO 45696 VOL 371 PG 506 PARCEL-ID 06-022-0704.000 02-06-95 TRNSF TO 06-022-0704.000	-00-00 NE NE 0000.82A 00	AGR USE CODE 00	120 00								
STOUFFER, JOHN W & MARILYN S 24 TWP. RD. 312 CHESAPEAKE, OHIO 45619 VOL 595 PG 197 PARCEL-ID 06-022-0705.000 02-06-95 TRNSF FROM 06-022-0705.000	-00-00 PT NE SE 0000.77A AUV 20	AGR USE CODE 00	120 20								
SCHNEIDER, JAY E. & DONNA 24 TWP. RD. 312 WILLOW WOOD, OHIO 45696 VOL 371 PG 508 PARCEL-ID 06-022-0705.000 02-06-95 TRNSF TO 06-022-0705.000	-00-00 PT NE SE 0000.77A 00	AGR USE CODE 00	120 00								
WILLIAMS, JAMES VICTOR 2918 PARK AVE.	17-02-13 PT. SW SE 0000.50A	AGR USE CODE	121								

DAYTON LEGAL BLANK INC 60388

TAX RATE [illegible]50
A/R RED FACTOR 05.0138
OTH RED FACTOR 05.2049

LAWRENCE
TAX DISTRICT 06-FAYETTE TWP-DELTA S.D.

GENERAL TAX LIST AND DUPLICATE OF REAL AND PUBLIC UTILITY PROPERTY
COUNTY REAL ESTATE TAXES AND SPECIAL ASSESSMENTS

TAX YEAR 1995
01/03/96 INTEREST RATE
PAGE NO 612

OWNER'S NAME MAILING ADDRESS	DESCRIPTION			TAXES CHARGED	DECEMBER TAXES	PENALTY	JUNE TAXES	PENALTY	TOTAL DELINQUENT	C. D. DATE	MEMO
	LAND	IMPROVEMENTS	TOTAL VALUE								
HUNTINGTON, WVA. 25704	AUV										
VOL 560 PG 730	10	00	10								
PARCEL-ID 06-022-0900.000											
HAYES, FREDDIE ETAL	17-02-13 SW SE LESS 1/2AC & 42										
54 CO RD 67	.42AC BAL=.08ACRES										
SCOTTOWN, OH. 45669		AGR USE CODE	120								
VOL 557 PG 489	AUV										
PARCEL-ID 06-022-1000.000	10	00	10								
LANGHAM, DARLENE	17-02-13 SW SE PT LESS 0.63, 4										
3715 ROUTE 75	1.28 BAL = 0.51 ACRES										
SHOALS, W VA 22562		RES USE CODE	545								
VOL 557 PG 166											
PARCEL-ID 06-022-1000.001	800	130	930								
GRAHAM, LARRY	17-02-13 SW SE PT 0.63ACRES										
BOX 295A		RES USE CODE	545								
CHESAPEAKE, OHIO 45619											
VOL 560 PG 184	930	1,970	2,900								
PARCEL-ID 06-022-1000.002	HOMESITE VALUE LISTED BELOW										
	930	1,970	2,900								
HAYES, FREDDIE L. & BUTCHER, H	17-02-13 PT SW SE PT 41.28 ACR										
ARVEY W. & OPAL M.	ES										
303 3RD AVE		AGR USE CODE	120								
CHESAPEAKE, OHIO 45619											
VOL 580 PG 612	5,270	00	5,270								
PARCEL-ID 06-022-1000.003											
NICELY, CURTIS GENE AND WILLA	17-02-13 NW SW										
DEAN	0044.00A	AGR USE CODE	121								
801 TWP. RD. 130-A	AUV										
CHESAPEAKE, OHIO 45619	2,100	12,790	14,890								
PARCEL-ID 06-022-1100.000											
FRYE, GILBERT	17-02-13 W PT. NE SW										
625 TWP RD 130-A	0013.00A	RES USE CODE	599								
CHESAPEAKE, OHIO 45619											
VOL 603 PG 510	2,310	1,930	4,240								
PARCEL-ID 06-022-1200.000											
10-20-95 TRNSF FROM 06-022-1200.000 FRAZIER CHARLES H & VIRGI											
FRAZIER CHARLES H & VIRGINIA G	17-02-13 W PT. NE SW										
112 WESTVIEW AVE.	0013.00A	RES USE CODE	599								
HUNTINGTON, WV. 25701											
VOL 489 PG 443	00	00	00								
PARCEL-ID 06-022-1200.000											
10-20-95 TRNSF TO 06-022-1200.000 FRYE, GILBERT											
GIBSON, RAYMOND E.	17-02-13 PT W PT NE SW										
C/O SONYA & JACK FREICE	0002.00A	RES USE CODE	510								
RT. 1 BOX 303											
CHESAPEAKE, OHIO 45619	1,210	6,970	8,180								
VOL 575 PG 493	HOMESITE VALUE LISTED BELOW										
PARCEL-ID 06-022-1201.000	1,100	6,290	7,390								

TAX RATE [illegible]50
A/R RED FACTOR 05.0138
OTH RED FACTOR 05.2049

LAWRENCE
TAX DISTRICT 06-FAYETTE TWP-DELTA S.D.

GENERAL TAX LIST AND DUPLICATE OF REAL AND PUBLIC UTILITY PROPERTY
COUNTY REAL ESTATE TAXES AND SPECIAL ASSESSMENTS

TAX YEAR 1995
01/03/96 INTEREST RATE
PAGE NO 613

OWNER'S NAME MAILING ADDRESS	DESCRIPTION			TAXES CHARGED	DECEMBER TAXES	PENALTY	JUNE TAXES	PENALTY	TOTAL DELINQUENT	C. D. DATE	MEMO
	LAND	IMPROVEMENTS	TOTAL VALUE								
08-12-95 30.00											
SHANK, CARRIE B.	17-02-13 N PT. NE SW										
1574 ARNOLD ST.	0014.00A	AGR USE CODE	120								
HUNTINGTON, W. VA. 25705											
VOL 201 PG 549	2,260	00	2,260								
PARCEL-ID 06-022-1300.000											
DAUGHTERY, GEORGE JR.	17-02-13 SW NW S OF RD.										
4776 VALLEY FORGE DR.	0018.00A	AGR USE CODE	120								
COLUMBUS, OHIO 43229											
VOL 491 PG 858	1,980	00	1,980								
PARCEL-ID 06-022-1400.000											
BROWN, EDGAR MARION	17-02-13 SW SW LESS 7A.										
3366 BOY SCOUT RD	0037.00A	AGR USE CODE	120								
ASHLAND KY 41102	AUV										
VOL 591 PG 716	1,930	3,480	5,410								
PARCEL-ID 06-022-1500.000											
BROWN, EDGAR MARION	17-02-13 SE COR. SW SW										
3366 BOY SCOUT RD	0007.00A	AGR USE CODE	120								
ASHLAND KY. 41102	AUV										
VOL 591 PG 716	170	00	170								
PARCEL-ID 06-022-1600.000											
MEADOWS, GENE	17-02-13 SE SW LESS 4.00AC BAL										
RT. 1 BOX 297	2.33 AC										
CHESAPEAKE, OHIO 45619-000		RES USE CODE	510								
VOL 574 PG 549											
PARCEL-ID 06-022-1700.000	00	00	00								
06-02-95 TRNSF TO 06-022-1700.000 NEWTON, DENNIS A. & MICHE											
NEWTON, DENNIS A. & MICHELLE R	17-02-13 SE SW LESS 4.00AC BAL										
OLLYSON	2.33 AC										
C/O TRUST AMERICA MORTGAGE		RES USE CODE	510								
4575 VIA ROYALE											
SUITE 206	1,520	8,440	9,960								
FORT MEYERS, FLORID 33919	HOMESITE VALUE LISTED BELOW										
VOL 599 PG 247	1,100	6,860	7,960								
PARCEL-ID 06-022-1700.000											
06-02-95 TRNSF FROM 06-022-1700.000 MEADOWS, GENE											
WILLIAMS, JAMES VICTOR	17-02-13 SE SW LESS 4 A.										
2918 PARK AVE.	0035.25A	AGR USE CODE	121								
HUNTINGTON, WVA/ 25704	AUV										
VOL 560 PG 730	1,630	00	1,630								
PARCEL-ID 06-022-1701.000											
WILLIAMS, JAMES VICTOR	17-02-13 PT. SE SW										
2918 PARK AVE.	0000.25A	AGR USE CODE	121								
HUNTINGTON, W.VA. 25704	AUV										
VOL 560 PG 730	10	00	10								
PARCEL-ID 06-022-1800.000											
BURROWS, JUANITA	17-02-13 SE PT. SE SW										
227 TWP. RD. 130A	0000.50A	RES USE CODE	510								

DAYTON LEGAL BLANK INC 60388

TAX RATE [illegible]50
A/R RED FACTOR 05.0138
OTH RED FACTOR 05.2049

LAWRENCE
TAX DISTRICT 06-FAYETTE TWP-DELTA S.D.

GENERAL TAX LIST AND DUPLICATE OF REAL AND PUBLIC UTILITY PROPERTY
COUNTY REAL ESTATE TAXES AND SPECIAL ASSESSMENTS

01/03/96

TAX YEAR 1995
INTEREST RATE
PAGE NO 614

OWNER'S NAME MAILING ADDRESS	DESCRIPTION			TAXES CHARGED	DECEMBER TAXES	PENALTY	JUNE TAXES	PENALTY	TOTAL DELINQUENT	C. D. DATE	MEMO
	LAND	IMPROVEMENTS	TOTAL VALUE								
CHESAPEAKE, OHIO 45619											
VOL 439 PG 470	790	6,000	6,790								
PARCEL-ID 06-023-0100.000	HOMESITE VALUE LISTED BELOW										
	790	6,000	6,790								
NEWTON, DENNIS A. & MICHELLE R	17-02-13 S PT NE SW 3.90AC										
OLLYSON		RES USE CODE	500								
C/O TRUST AMERICA MORTGAGE											
4575 VIA ROYALE	410	00	410								
SUITE 206											
FORT MEYERS, FLORID 33919											
VOL 599 PG 247											
PARCEL-ID 06-023-0200.000											
06-02-95 TRNSF FROM 06-023-0200.000	MEADOWS, GENE										
MEADOWS, GENE	17-02-13 S PT NE SW 3.90AC										
RT. 1 BOX 297		RES USE CODE	500								
CHESAPEAKE, OHIO 45619-0000											
VOL 574 PG 549	00	00	00								
PARCEL-ID 06-023-0200.000											
06-02-95 TRNSF TO 06-023-0200.000	NEWTON, DENNIS A. & MICHE										
WILLIAMS, JAMES VICTOR	17-02-13 PT. SE SW										
29180 PARK AVE.	0004.00A	AGR USE CODE	121								
HUNTINGTON, W.VA. 25704	AUV										
VOL 560 PG 730	100	00	100								
PARCEL-ID 06-023-0300.000											
ASBURY, WALTER	17-02-13 PT. SE SW			10C TWP RD 130A							
C/O MRS CARL BURTON	0001.00A	RES USE CODE	510	Ches.O.							
4668 CAMP CR RD				Larry Graham Adm.							
HUNTINGTON, W. VA 25701	1,050	1,040	2,090								
VOL 569 PG 37											
PARCEL-ID 06-023-0400.000											
EPLION, LILLY & KENNETH HAROLD JR.	17-02-13 PT. S PT. NE SW										
	0005.04A	RES USE CODE	545								
96 PVT DR 501 TWP RD 130A											
CHESAPEAKE, OH. 45619-0000	1,470	2,360	3,830								
VOL 590 PG 534											
PARCEL-ID 06-023-0500.000											
SIMPSON, ROBERT B. & SHEILA P.	17-02-13 PT S PT NE SW PT										
RT. 1 BOX 304	0005.03A	RES USE CODE	545								
CHESAPEAKE, OHIO 45619											
VOL 525 PG 139	1,470	3,200	4,670								
PARCEL-ID 06-023-0501.000	HOMESITE VALUE LISTED BELOW										
	1,050	3,030	4,080								
BARNETT, NELLIE M.	17-02-13 PT. S PT. NE SW										
P.O. BOX 1731	0002.00A	RES USE CODE	545								
HUNTINGTON, W. VA. 25701-0000											
VOL 427 PG 127	1,350	1,550	2,900								
PARCEL-ID 06-023-0600.000											
COPLEY, RUTH L.	17-02-14 W1/2 NW LESS 25A.										
504 PVT. RD. 752	0061.00A	AGR USE CODE	120								
SOUTH POINT, OH. 45680-0000											

TAX RATE [illegible]50
A/R RED FACTOR 05.0138
OTH RED FACTOR 05.2049

LAWRENCE
TAX DISTRICT 06-FAYETTE TWP-DELTA S.D.

GENERAL TAX LIST AND DUPLICATE OF REAL AND PUBLIC UTILITY PROPERTY
COUNTY REAL ESTATE TAXES AND SPECIAL ASSESSMENTS

01/03/96

TAX YEAR 1995
INTEREST RATE
PAGE NO 615

OWNER'S NAME MAILING ADDRESS	DESCRIPTION			TAXES CHARGED	DECEMBER TAXES	PENALTY	JUNE TAXES	PENALTY	TOTAL DELINQUENT	C. D. DATE	MEMO
	LAND	IMPROVEMENTS	TOTAL VALUE								
VOL 442 PG 499	6,730	00	6,730								
PARCEL-ID 06-023-0800.000											
BAKER, ROBERT	17-02-14 N PT. W1/2 NW NW OF R										
P.O. BOX 361	D										
SOUTH POINT, OHIO 45680-036	0025.00A	AGR USE CODE	121								
VOL 525 PG 337	AUV										
PARCEL-ID 06-023-0900.000	610	00	610								
SIAS, ERCEL W. JR. & SHIRLEY	17-02-14 N PT. E1/2 NW										
2056 CO. RD. 17	0038.00A	AGR USE CODE	121								
SOUTH POINT, OHIO 45680	AUV										
VOL 438 PG 342	930	00	930								
PARCEL-ID 06-023-1000.000											
FREEMAN, NORA	17-02-14 S PT. E1/2 NW LESS 20										
2076 TWP RD 156	ALESS 1AC										
CHESAPEAKE, OHIO 45619	0024.00A	AGR USE CODE	120								
VOL 546 PG 107											
PARCEL-ID 06-023-1100.000	2,650	00	2,650								
FREEMAN, NORA	17-02-14 PT S PT E 1/2 NW										
2076 TWP RD 156	0001.00A	AGR USE CODE	120								
CHESAPEAKE, OHIO 45619											
VOL 538 PG 714	1,100	10,640	11,740								
PARCEL-ID 06-023-1101.000											
SHORT, GLEN DALE	17-02-14 PT. S PT. E1/2 NW										
RT 6 BOX 118	0020.00A	AGR USE CODE	120								
SOUTH POINT, OHIO 45680											
VOL 592 PG 468	2,370	00	2,370								
PARCEL-ID 06-023-1200.000											
FIELDS, DANNY LEE & BETTY ANN	17-02-14 S PT. E1/2 NW										
28448 DAWSON ST	0003.00A	AGR USE CODE	120								
GARDEN CITY, MI 48135											
VOL 592 PG 465	330	00	330								
PARCEL-ID 06-023-1300.000											
SIAS, ERCEL W. JR. & SHIRLEY	17-02-14 W1/2 NE N OF RD.										
2056 CO. RD. 17	0038.00A	AGR USE CODE	121								
SOUTH POINT, OHIO 45680	AUV										
VOL 438 PG 342	930	00	930								
PARCEL-ID 06-023-1400.000											
SOWDER, LAWRENCE	17-02-14 W1/2 NE S OF RD. LESS			Dranor Res Life Est.							
1438 GRANT DR. SPRING VA	1.50A			Kimberlee G. Watts, Debra S. Miller, Shelly A. Keeney, Valentina L. Hawkins, Shannon D. DiBella							
HUNTINGTON, W. VA.	0040.00A	AGR USE CODE	120								
VOL 398 PG 425											
PARCEL-ID 06-023-1500.000	3,530	00	3,530								
FIELDS, DANNY LEE & BETTY ANN	17-02-14 PT. W1/2 NE S OF RD.										
28448 DAWSON ST	0002.00A	AGR USE CODE	120								
GARDEN CITY, MI 48135											
VOL 592 PG 465	220	00	220								
PARCEL-ID 06-023-1600.000											
FIELDS, DANNY LEE & BETTY ANN	17-02-14 SW PT. SW NW										
28448 DAWSON ST	0005.00A	AGR USE CODE	120								

DAYTON LEGAL BLANK INC 60388

TAX RATE [illegible]50
A/R RED FACTOR 05.0138
OTH RED FACTOR 05.2049

LAWRENCE
TAX DISTRICT 06-FAYETTE TWP-DELTA S.D.

GENERAL TAX LIST AND DUPLICATE OF REAL AND PUBLIC UTILITY PROPERTY
COUNTY REAL ESTATE TAXES AND SPECIAL ASSESSMENTS

01/03/96

TAX YEAR 1995
INTEREST RATE
PAGE NO 616

OWNER'S NAME MAILING ADDRESS	DESCRIPTION			TAXES CHARGED	DECEMBER TAXES	PENALTY	JUNE TAXES	PENALTY	TOTAL DELINQUENT	C. D. DATE	MEMO
	LAND	IMPROVEMENTS	TOTAL VALUE								
GARDEN CITY, MI 48135 VOL 592 PG 465 PARCEL-ID 06-023-1700.000	550	00	550								
DINGUS, BILL W. RT 1 BOX 437 CHESAPEAKE, OHIO 45619-0000 VOL 554 PG 578 PARCEL-ID 06-023-1800.000	17-02-14 NE NE 0017.88A AGR USE CODE 121 AUV 440	00	440								
COPLEY, CHARLES L. & NOREEN 2332 CO RD 17 SOUTH POINT, OHIO 45680 PARCEL-ID 06-024-0100.000	17-02-14 W PT. NE NE 0024.12A AGR USE CODE 121 AUV 590	00	590								
SOWDER, LAWRENCE 1438 GRANT DR. SPRING VA HUNTINGTON, W. VA. VOL 398 PG 425 PARCEL-ID 06-024-0200.000	17-02-14 W PT. SE NE 0008.00A AGR USE CODE 120 880	00	880	Granton Res Life Est. Kimberlee G. Watts, Debra S. Miller, Shelly A. Keeney, Valentina L. Hawkins, Shannon D. DiBella							
DAUGHTERY, GEORGE JR. 4776 VALLEY FORGE DR. COLUMBUS, OHIO 43229 VOL 491 PG 854 PARCEL-ID 06-024-0300.000	17-02-14 E PT. SE NE 0008.00A AGR USE CODE 120 880	00	880								
HYSELL, THOMAS L. & KARLA ET A 6287 BOOTEN CR RD BARBOURSVILLE, WV 25504 VOL 347 PG 123 PARCEL-ID 06-024-0400.000	17-02-14 S PT. SE NE S OF RD. 0017.30A AGR USE CODE 121 AUV 1,190	00	1,190								
HYSELL, JIMMIE D. AND DELLA 1227 TWP RD 130 A CHESAPEAKE, OHIO 45619 VOL 416 PG 522 PARCEL-ID 06-024-0401.000	17-02-14 S PT SE NE S OF RD PT 0001.70A RES USE CODE 510 1,320 HOMESITE VALUE LISTED BELOW 1,100	11,320 10,600	12,640 11,700								
SOWDER, LAWRENCE 1438 GRANT DR. SPRING VA HUNTINGTON, W. VA. VOL 398 PG 425 PARCEL-ID 06-024-0500.000	17-02-14 W SIDE SE NE 0008.00A AGR USE CODE 120 1,090	00	1,090	Granton Res Life Est. Kimberlee G. Watts, Debra S. Miller, Shelly A. Keeney, Valentina L. Hawkins, Shannon D. DiBella							
FIELDS, DANNY LEE & BETTY ANN 28448 DAWSON ST GARDEN CITY, MI 48135 VOL 592 PG 465 PARCEL-ID 06-024-0600.000	17-02-14 N PT. NW SE 0010.14A AGR USE CODE 120 1,120	00	1,120								
BARKER, CHARLES F. & EMMA JEAN RT 6 BOX 118 SOUTH POINT, OHIO 45680 VOL 346 PG 38 PARCEL-ID 06-024-0700.000	17-02-14 NW SE PT. 0030.24A AGR USE CODE 120 4,330	290	4,620								
BOOTH, JAMES & CAROL 1549 TWP. RD. 156	17-02-14 NW SE PT. 0002.00A AGR USE CODE 120										

TAX RATE [illegible]50
A/R RED FACTOR 05.0138
OTH RED FACTOR 05.2049

LAWRENCE
TAX DISTRICT 06-FAYETTE TWP-DELTA S.D.

GENERAL TAX LIST AND DUPLICATE OF REAL AND PUBLIC UTILITY PROPERTY
COUNTY REAL ESTATE TAXES AND SPECIAL ASSESSMENTS

01/03/96

TAX YEAR 1995
INTEREST RATE
PAGE NO 617

OWNER'S NAME MAILING ADDRESS	DESCRIPTION			TAXES CHARGED	DECEMBER TAXES	PENALTY	JUNE TAXES	PENALTY	TOTAL DELINQUENT	C. D. DATE	MEMO
	LAND	IMPROVEMENTS	TOTAL VALUE								
CHESAPEAKE, OHIO 45619 VOL 579 PG 433 PARCEL-ID 06-024-0800.000	770 HOMESITE VALUE LISTED BELOW 660	5,370 5,370	6,140 6,030								
ROSS, JOHN SOUTH POINT, OHIO VOL 151 PG 535 PARCEL-ID 06-024-0900.000	17-02-14 PT. NW SE 0000.42A RES USE CODE 500 540	00	540								
HYSELL, THOMAS L. & KARLA ET A 6287 BOOTEN CR RD BARBOURSVILLE, WV 25504 VOL 347 PG 123 PARCEL-ID 06-024-1000.000	17-02-14 NE SE 0043.00A AGR USE CODE 121 AUV 1,050	00	1,050								
PACK, KENNIE SOUTH POINT, OHIO PARCEL-ID 06-024-1100.000	17-02-14 PT. NW SE RT. OF WAY 15' X 600 0000.20A RES USE CODE 500 350	00	350								
RICE, ERNEST & MYRTLE 1311 TWP RD 156 CHESAPEAKE, OHIO 45619 PARCEL-ID 06-024-1200.000	17-02-14 S1/2 SE 0086.00A AGR USE CODE 121 AUV 3,130 HOMESITE VALUE LISTED BELOW 1,100	4,790 3,720	7,920 4,820								
CAMP, JEFFERY C. 2927 MAIN ST (WW) ASHLAND KENTUCKY 41102 VOL 589 PG 169 PARCEL-ID 06-024-1300.000	17-2-14 S PT W 1/2 SW LESS .50 & 0.73A BAL=4.36 AGR USE CODE 120 2,390	4,570	6,960								
KEENEY, JERRY D. & PATRICIA A. 246 TWP. RD. 333 SOUTH POINT, OHIO 45680 VOL 523 PG 673 PARCEL-ID 06-024-1300.001	17-2-14 PT S PT W1/2 SW PT 0.5 0ACS. RES USE CODE 500 150	00	150								
KEENEY, JERRY D. SR. & PATRICI A 246 TWP. RD. 333 SOUTH POINT, OHIO 45680 VOL 539 PG 535 PARCEL-ID 06-024-1300.002	17-02-14 S PT W 1/2 SW PT 0.73 ACS RES USE CODE 500 120	00	120								
COPLEY, RUTH LIFE EST. ET AL RT. 1 BOX 772 SOUTH POINT, OHIO 45680-0000 VOL 396 PG 544 PARCEL-ID 06-024-1400.000	17-02-14 N PT. W1/2 SW 0032.00A AGR USE CODE 120 3,530	00	3,530								
BROOKES, GARNETTE M. 758 OPEN RANGE RD. CROSSVILLE, TN. 38555 PARCEL-ID 06-024-1401.000	17-02-14 N PT W 1/2 SW PT 0028.00A AGR USE CODE 120 4,350	00	4,350								

DAYTON LEGAL BLANK INC 60368

TAX RATE 50.50
A/R RED FACTOR 05.0138
OTH RED FACTOR 05.2049

LAWRENCE
TAX DISTRICT 06-FAYETTE TWP-DELTA S.D.

GENERAL TAX LIST AND DUPLICATE OF REAL AND PUBLIC UTILITY PROPERTY
COUNTY REAL ESTATE TAXES AND SPECIAL ASSESSMENTS

TAX YEAR 1995
01/03/96 INTEREST RATE
PAGE NO 618

OWNER'S NAME MAILING ADDRESS	DESCRIPTION			TAXES CHARGED	DECEMBER TAXES	PENALTY	JUNE TAXES	PENALTY	TOTAL DELINQUENT	C. D. DATE	MEMO
	LAND	IMPROVEMENTS	TOTAL VALUE								
HYSELL, CLARENCE E. & MARTHA J 317 TWP. RD. 333 SOUTH POINT, OHIO 45680 VOL 257 PG 466 PARCEL-ID 06-024-1500.000	17-02-14 W PT. 0017.96A RES USE CODE 510 4,520 8,640 13,160 HOMESITE VALUE LISTED BELOW 1,840 7,370 9,210										
CAMP, JEFFERY C. 2927 MAIN ST (WW) ASHLAND KENTUCKY 41102 VOL 589 PG 169 PARCEL-ID 06-024-1600.000	17-2-14 S PT (SURVEY-'86 DUP) 21.15ACS. AGR USE CODE 120 2,330 00 2,330										
KEENEY, JERRY DALE & PATRICIA 246 TWP. RD. 333 SOUTH POINT, OHIO 45680 VOL 359 PG 286 PARCEL-ID 06-024-1700.000	17-02-14 PT. S PT. 0001.00A RES USE CODE 510 2,010 16,240 18,250 HOMESITE VALUE LISTED BELOW 2,010 16,240 18,250										
RICE, THURMOND D. & MARY E. 364 TOWNSHIP RD. 333 SOUTH POINT, OHIO 45680 BAD CK TAX RESTORED PARCEL-ID 06-024-1800.000	17-2-14 PT NE COR LESS .32,.32 & 2.56A BAL=1.35ACS AGR USE CODE 120 1,880 6,690 8,570 HOMESITE VALUE LISTED BELOW 1,840 6,560 8,400										
NICELY, ANTHONY WAYNE RT. 6 BOX 228 SOUTH POINT, OHIO 45680 VOL 588 PG 806 PARCEL-ID 06-024-1800.001	17-2-14 PT NE COR PT 2.56ACS RES USE CODE 500 1,910 00 1,910										
HYSELL, DONALD E. 329 TWP. RD. 333 SOUTH POINT, OHIO 45680 VOL 543 PG 109 PARCEL-ID 06-024-1801.000	17-02-14 PT NE COR PART 0000.32A RES USE CODE 510 1,170 16,130 17,300										
HYSELL, DONALD E. 329 TWP. RD. 333 SOUTH POINT, OHIO 45680 VOL 543 PG 109 PARCEL-ID 06-024-1802.000	17-02-14 PT NE COR PT 0000.32A RES USE CODE 500 710 00 710										
WELLMAN, KENNETH D. & JOAN S. 387 TWP. RD. 333 SOUTH POINT, OHIO 45680 VOL 366 PG 456 PARCEL-ID 06-025-0100.000	17-02-14 N CEN. PT. 0001.38A RES USE CODE 510 1,880 10,410 12,290 HOMESITE VALUE LISTED BELOW 1,840 10,330 12,170										
RICE, THURMOND D. & MARY E. 364 TOWNSHIP RD. 333 SOUTH POINT, OHIO 45680 BAD CK TAX RESTORED PARCEL-ID 06-025-0200.000	17-2-14 N PT LESS 1.26 BAL=21. 69ACS AGR USE CODE 120 2,390 00 2,390										

TAX RATE 50.50
A/R RED FACTOR 05.0138
OTH RED FACTOR 05.2049

LAWRENCE
TAX DISTRICT 06-FAYETTE TWP-DELTA S.D.

GENERAL TAX LIST AND DUPLICATE OF REAL AND PUBLIC UTILITY PROPERTY
COUNTY REAL ESTATE TAXES AND SPECIAL ASSESSMENTS

TAX YEAR 1995
01/03/96 INTEREST RATE
PAGE NO 619

OWNER'S NAME MAILING ADDRESS	DESCRIPTION			TAXES CHARGED	DECEMBER TAXES	PENALTY	JUNE TAXES	PENALTY	TOTAL DELINQUENT	C. D. DATE	MEMO
	LAND	IMPROVEMENTS	TOTAL VALUE								
NICELY, ANTHONY WAYNE RT. 6 BOX 228 SOUTH POINT, OHIO 45680 VOL 588 PG 806 PARCEL-ID 06-025-0200.001	17-2-14 N PT 1.26ACS RES USE CODE 500 130 00 130										
BARKER, CHARLES & EMMA JEAN 006 C/O SOURCE ONE MORTGAGE SE CO 27555 FARMINGTON ROAD P. O. BOX 1800 FARMINGTON HILLS, M 48018 VOL 455 PG 283 PARCEL-ID 06-025-0300.000 03-08-95 TRNSF TO 06-025-0300.000 SHORT, GLENN D. & DEBORAH	17-02-14 NE SW 0042.00A AGR USE CODE 120 00 00 00										
SHORT, GLENN D. & DEBORAH J. 2556 COUNTY RD. 120 SOUTH POINT, OH. 45680 VOL 595 PG 755 PARCEL-ID 06-025-0300.000 03-08-95 TRNSF FROM 06-025-0300.000 BARKER, CHARLES & EMMA JE	17-02-14 NE SW 0042.00A AGR USE CODE 120 4,630 00 4,630										
MOYER, ELDRED & ELSIE CO. RD. 58 SOUTH POINT, OHIO 45680-0000 VOL 314 PG 97 PARCEL-ID 06-025-0500.000	17-02-15 PT. W1/2 SE W OF RD. 0004.65A AGR USE CODE 120 2,260 00 2,260			Elsie Moyer—							
LYND, MELLIE RT. 1 BOX 765 SOUTH POINT, OHIO 45680-000 VOL 483 PG 139 PARCEL-ID 06-025-0600.000	17-2-15 PT W1/2 SE E OF RD LES S 0.30A BAL=0.77A RES USE CODE 510 1,820 3,710 5,530 HOMESITE VALUE LISTED BELOW 1,820 3,710 5,530										
ADKINS, VICKIE L. 45 PVT RD 752 TWP RD 231 SOUTH POINT, OHIO 45680 VOL 542 PG 233 PARCEL-ID 06-025-0600.001	17-2-15 PT W1/2 SE E OF RD PT 0.30A RES USE CODE 510 1,120 11,630 12,750 HOMESITE VALUE LISTED BELOW 1,120 11,630 12,750										
GAINER, ROGER L. 1183 BRITAIN DR. 19 LAWRENCEVILLE, GA. 30244 VOL 522 PG 707 PARCEL-ID 06-025-0700.000	17-02-15 PT. W1/2 SE 0011.50A RES USE CODE 540 3,070 5,890 8,960										
COPLEY, RUTH L. 504 PVT. DR. 752 SOUTH POINT, OH. 45680-0000 VOL 442 PG 499 PARCEL-ID 06-025-0800.000	17-02-15 SE NE 0043.00A AGR USE CODE 120 6,850 7,580 14,430 HOMESITE VALUE LISTED BELOW 2,020 7,360 9,380										

TAX RATE 50.50
A/R RED FACTOR 05.0138
OTH RED FACTOR 05.2049

LAWRENCE
TAX DISTRICT 06-FAYETTE TWP-DELTA S.D.

GENERAL TAX LIST AND DUPLICATE OF REAL AND PUBLIC UTILITY PROPERTY
COUNTY REAL ESTATE TAXES AND SPECIAL ASSESSMENTS

01/03/96

TAX YEAR 1995
INTEREST RATE
PAGE NO 620

OWNER'S NAME MAILING ADDRESS	DESCRIPTION			TAXES CHARGED	DECEMBER TAXES	PENALTY	JUNE TAXES	PENALTY	TOTAL DELINQUENT	C. D. DATE	MEMO
	LAND	IMPROVEMENTS	TOTAL VALUE								
BAKER, ROBERT	17-02-15 NE COR. NE NE										
P.O. BOX 361	0003.66A	AGR USE CODE	121								
SOUTH POINT, OHIO 45680-0361	AUV										
VOL 525 PG 337	90	00	90								
PARCEL-ID 06-025-0900.000											
BAKER, ROBERT	17-02-15 PT. NE NE										
P.O.BOX 361	0015.32A	AGR USE CODE	121								
SOUTH POINT, OHIO 45680-0361	AUV										
VOL 525 PG 337	370	00	370								
PARCEL-ID 06-025-1000.000											
COPLEY, RUTH L.	17-02-15 PT. NE NE E OF RD.										
504 PVT. DR. 752	0024.02A	AGR USE CODE	120								
SOUTH POINT, OH. 45680-0000											
VOL 442 PG 499	2,380	00	2,380								
PARCEL-ID 06-025-1100.000											
COPLEY, RUTH L.	17-02-15 E SIDE SW NE										
504 PVT. DR.752	0006.00A	AGR USE CODE	120								
SOUTH POINT, OH. 45680-0000											
VOL 442 PG 499	600	00	600								
PARCEL-ID 06-025-1200.000											
PEMBERTON, TIMOTHY RAY & DEBRA	17-02-15 PT. W1/2 NE SE PT.										
96 PRV. DR.	0001.00A	RES USE CODE	500	Leroy Cremeans —							
1320 CO. RD. 58											
SOUTH POINT, OHIO 45680	110	00	110								
PARCEL-ID 06-025-1300.000											
HERRELL, GLENN E. & DIANNE	17-2-15 PT. W1/2 NE LESS 0.12A										
1399 CO. RD. 58	.	8.60ACS.									
SOUTH POINT, OHIO 45680		AGR USE CODE	120								
VOL 516 PG 409											
PARCEL-ID 06-025-1400.000	950	00	950								
LYND, MERLIN ANDREW	17-2-15 PT. W1/2 NE PT.										
1737 CR 58	0.12ACS.										
SOUTH POINT, OHIO 45680		AGR USE CODE	120								
VOL 486 PG 335											
PARCEL-ID 06-025-1400.001	110	00	110								
09-15-95 1.97											
BICK, DAVID RUSSELL & KATHERIN	17-02-15 PT. W1/2 NE PT.										
E JOY	0000.50A	RES USE CODE	510								
1641 CO. RD. 58											
SOUTH POINT, OHIO 45680	1,790	10,070	11,860								
VOL 529 PG 175	HOMESITE VALUE LISTED BELOW										
PARCEL-ID 06-025-1500.000	1,790	9,860	11,650								
09-29-95 196.15											
DALTON, SARAH IMOGENE	17-02-15 S SIDE SW NW E PT.										
P.O. BOX 481	0014.10A	AGR USE CODE	120								
CHESAPEAKE, OHIO 45619											
VOL 525 PG 364	2,750	4,810	7,560								
PARCEL-ID 06-025-1600.000	HOMESITE VALUE LISTED BELOW										
	1,100	3,760	4,860								

TAX RATE 50.50
A/R RED FACTOR 05.0138
OTH RED FACTOR 05.2049

LAWRENCE
TAX DISTRICT 06-FAYETTE TWP-DELTA S.D.

GENERAL TAX LIST AND DUPLICATE OF REAL AND PUBLIC UTILITY PROPERTY
COUNTY REAL ESTATE TAXES AND SPECIAL ASSESSMENTS

01/03/96

TAX YEAR 1995
INTEREST RATE
PAGE NO 621

OWNER'S NAME MAILING ADDRESS	DESCRIPTION			TAXES CHARGED	DECEMBER TAXES	PENALTY	JUNE TAXES	PENALTY	TOTAL DELINQUENT	C. D. DATE	MEMO
	LAND	IMPROVEMENTS	TOTAL VALUE								
SCHRITTER, HAROLD	17-02-15 S SIDE SW NW W PT.										
402 4TH ST. E.	0010.90A	AGR USE CODE	121								
SOUTH POINT, OHIO 45680											
VOL 254 PG 455	00	00	00								
PARCEL-ID 06-025-1700.000											
02-14-95 TRNSF TO 06-025-1700.000 VANCE, JEANETTA											
VANCE, JEANETTA	17-02-15 S SIDE SW NW W PT.										
202 10TH ST	0010.90A	AGR USE CODE	121								
SOUTH POINT, OHIO 45680	AUV										
VOL 595 PG 355	270	00	270								
PARCEL-ID 06-025-1700.000											
02-14-95 TRNSF FROM 06-025-1700.000 SCHRITTER, HAROLD											
SCHRITTER, HAROLD	17-02-15 S SIDE SW NW										
402 4TH ST. E.	0001.00A	AGR USE CODE	121								
SOUTH POINT, OHIO 45680											
VOL 254 PG 455	00	00	00								
PARCEL-ID 06-025-1800.000											
02-14-95 TRNSF TO 06-025-1800.000 VANCE, JEANETTA											
VANCE, JEANETTA	17-02-15 S SIDE SW NW										
202 10TH ST	0001.00A	AGR USE CODE	121								
SOUTH POINT, OHIO 45680	AUV										
VOL 595 PG 355	20	00	20								
PARCEL-ID 06-025-1800.000											
02-14-95 TRNSF FROM 06-025-1800.000 SCHRITTER, HAROLD											
VANCE, JEANETTA	17-02-15 N SIDE SW NW										
202 10TH ST	0018.00A	AGR USE CODE	121								
SOUTH POINT, OHIO 45680	AUV										
VOL 595 PG 355	440	00	440								
PARCEL-ID 06-026-0100.000											
02-14-95 TRNSF FROM 06-026-0100.000 SCHRITTER, HAROLD											
SCHRITTER, HAROLD	17-02-15 N SIDE SW NW										
402 4TH ST. E.	0018.00A	AGR USE CODE	121								
SOUTH POINT, OHIO 45680											
VOL 254 PG 455	00	00	00								
PARCEL-ID 06-026-0100.000											
02-14-95 TRNSF TO 06-026-0100.000 VANCE, JEANETTA											
HERRELL, GLENN E & DIANNE	17-2-15 PT SW COR W1/2 NE PT L										
1399 CO. RD. 58	ESS 0.35A.	20.36A									
SOUTH POINT, OHIO 45680	CS.	AGR USE CODE	120								
VOL 516 PG 409											
PARCEL-ID 06-026-0200.000	5,280	10,570	15,850								
	HOMESITE VALUE LISTED BELOW										
	2,390	8,480	10,870								

DAYTON LEGAL BLANK INC 60388

TAX RATE [illegible]50
A/R RED FACTOR 05.0138
OTH RED FACTOR 05.2049

LAWRENCE
TAX DISTRICT 06-FAYETTE TWP-DELTA S.D.

GENERAL TAX LIST AND DUPLICATE OF REAL AND PUBLIC UTILITY PROPERTY
COUNTY REAL ESTATE TAXES AND SPECIAL ASSESSMENTS

01/03/96

TAX YEAR 1995
INTEREST RATE
PAGE NO 622

OWNER'S NAME MAILING ADDRESS	DESCRIPTION LAND	IMPROVEMENTS	TOTAL VALUE	TAXES CHARGED	DECEMBER TAXES	PENALTY	JUNE TAXES	PENALTY	TOTAL DELINQUENT	C. D. DATE	MEMO
LYND, MERLIN ANDREW 1737 CR 58 SOUTH POINT, OHIO 45680 VOL 525 PG 364 PARCEL-ID 06-026-0200.001 09-15-95 1.97	17-2-15 PT SW COR W1/2 NE PT 0.35ACS. AGR USE CODE 120 110	00	110								
DALTON, SARAH IMOGENE P.O. BOX 481 CHESAPEAKE, OHIO 45619 VOL 525 PG 364 PARCEL-ID 06-026-0300.000	17-02-15 PT. SW COR. W1/2 NE & PT. SE NW 0003.00A AGR USE CODE 120 330	00	330								
PEMBERTON, TIMOTHY RAY & DEBRA 96 PRV. DR. 1320 CO. RD. 58 SOUTH POINT, OHIO 45680 PARCEL-ID 06-026-0400.000	17-02-15 S PT. W1/2 NE 0007.60A RES USE CODE 500 1,200	00	1,200	Leroy Cremeans -							
LIPSCOMB, SHIRLEY KATHLEEN & D ILLON, DAVID REID 1469 CR 58 SOUTH POINT, OHIO 45680-0000 VOL 567 PG 482 PARCEL-ID 06-026-0500.000	17-02-15 PT. W1/2 NE 0000.33A AGR USE CODE 120 790 HOMESITE VALUE LISTED BELOW 790	5,690 3,990	6,480 4,780								
LYND, MERLIN LIFE EST. 1469 CO. RD. 58 SOUTH POINT, OHIO 45680 VOL 516 PG 603 PARCEL-ID 06-026-0600.000	17-2-15 PT W1/2 NE LESS 0.22A. 20.79ACS. AGR USE CODE 121 AUV 2,760	2,480	5,240								
HERRELL, GLENN E. & DIANNE 1399 CO. RD. 58 SOUTH POINT, OHIO 45680 VOL 516 PG 409 PARCEL-ID 06-026-0600.001	17-2-15 PT W1/2 NE PT. 0.22ACS. AGR USE CODE 120 110	00	110								
PENNINGTON, THELMA LIFE EST RA YMOND & GLORIA PENNINGTON REM. RT. 1, BOX 476 SOUTH POINT OHIO 45680 VOL 588 PG 756 PARCEL-ID 06-026-0601.000	17-02-15 PT W 1/2 PT LESS .05 BAL=.23ACS RES USE CODE 510 1,140 HOMESITE VALUE LISTED BELOW 1,140	8,410 8,410	9,550 9,550	Lee 7/24/96 Earnest Lee Marcum + Amy Lynn Yates -							
ADKINS, DONNA J RT 1 BOX 745 SOUTH POINT, OHIO 45680 VOL 597 PG 741 PARCEL-ID 06-026-0601.001 05-22-95 TRNSF FROM 06-026-0601.001 SOUTHWORTH, ROBERT S. & P	17-2-15 PT W 1/2 PT .05ACS RES USE CODE 500 340	00	340								
SOUTHWORTH, ROBERT S. & PEGGY S. 111 11TH STREET	17-2-15 PT W 1/2 PT .05ACS RES USE CODE 500										

TAX RATE [illegible]0
A/R RED FACTOR 05.0138
OTH RED FACTOR 05.2049

LAWRENCE
TAX DISTRICT 06-FAYETTE TWP-DELTA S.D.

GENERAL TAX LIST AND DUPLICATE OF REAL AND PUBLIC UTILITY PROPERTY
COUNTY REAL ESTATE TAXES AND SPECIAL ASSESSMENTS

01/03/96

TAX YEAR 1995
INTEREST RATE
PAGE NO 623

OWNER'S NAME MAILING ADDRESS	DESCRIPTION LAND	IMPROVEMENTS	TOTAL VALUE	TAXES CHARGED	DECEMBER TAXES	PENALTY	JUNE TAXES	PENALTY	TOTAL DELINQUENT	C. D. DATE	MEMO
SOUTH POINT, OHIO 45680 VOL 588 PG 763 PARCEL-ID 06-026-0601.001 05-22-95 TRNSF TO 06-026-0601.001 ADKINS, DONNA J	00	00	00								
SOUTHWORTH, ROBERT S. & PEGGY S. RT 1 BOX 747 SOUTH POINT, OHIO 45680 VOL 588 PG 763 PARCEL-ID 06-026-0602.000 05-22-95 TRNSF TO 06-026-0602.000 ADKINS, DONNA J	17-02-15 PT W PT 1/2 0000.16A RES USE CODE 510 00	00	00								
ADKINS, DONNA J RT 1 BOX 745 SOUTH POINT, OHIO 45680 VOL 597 PG 741 PARCEL-ID 06-026-0602.000 05-22-95 TRNSF FROM 06-026-0602.000 SOUTHWORTH, ROBERT S. & P	17-02-15 PT W PT 1/2 0000.16A RES USE CODE 510 900	12,370	13,270								
LYND, MERLIN LIFE EST 1469 CO. RD. 58 SOUTH POINT, OHIO 45680 VOL 486 PG 335 PARCEL-ID 06-026-0700.000	17-02-15 NE COR. SE NW 0002.00A AGR USE CODE 121 AUV 50	00	50								
LYND, MERLIN ANDREW 1737 CR 58 SOUTH POINT, OHIO 45680 VOL 486 PG 335 PARCEL-ID 06-026-0800.000 09-15-95 36.40	17-02-15 NE NW LESS 0.30 & 0.69 ACRES BALANCE= 42.01 ACRES AGR USE CODE 121 AUV 1,130	960	2,090								
LYND, MERLIN ANDREW 1737 CR 58 SOUTH POINT, OHIO 45680 VOL 486 PG 335 PARCEL-ID 06-026-0800.001 09-15-95 321.66	17-02-15 NE NW PT 0.69 ACRES RES USE CODE 510 1,120 HOMESITE VALUE LISTED BELOW 1,120	20,210 20,210	21,330 21,330								
MCCALLISTER, MARK & GILES, MON ICA RT. 1 BOX 747 BRANCH LICK CREEK RD. SOUTH POINT, OHIO 45680 VOL 587 PG 726 PARCEL-ID 06-026-0801.000	17-2-15 PT NE NW .30ACS RES USE CODE 510 1,330	13,260	14,590								
LYND, MERLIN LIFE EST. 1469 CO. RD. 58 SOUTH POINT, OHIO 45680 VOL 486 PG 335 PARCEL-ID 06-026-0900.000	17-02-15 SW COR. W1/2 NE & PT. SE NW 0019.29A AGR USE CODE 121 AUV 2,940 HOMESITE VALUE LISTED BELOW	14,030	16,970								

TAX RATE 35.50
A/R RED FACTOR 05.0138
OTH RED FACTOR 05.2049

LAWRENCE
TAX DISTRICT 06-FAYETTE TWP-DELTA S.D.

GENERAL TAX LIST AND DUPLICATE OF REAL AND PUBLIC UTILITY PROPERTY
COUNTY REAL ESTATE TAXES AND SPECIAL ASSESSMENTS

01/03/96

TAX YEAR 1995
INTEREST RATE
PAGE NO 624

OWNER'S NAME MAILING ADDRESS	DESCRIPTION			TAXES CHARGED	DECEMBER TAXES	PENALTY	JUNE TAXES	PENALTY	TOTAL DELINQUENT	C. D. DATE	MEMO
	LAND	IMPROVEMENTS	TOTAL VALUE								
	2,390	11,370	13,760								
LYND, BEVERLY 1469 CR 58 SOUTH POINT, OHIO 45680 VOL 365 PG 70 PARCEL-ID 06-026-1000.000	17-02-15 PT. W1/2 NE 0039.40A AGR USE CODE 121 AUV 2,470	00	2,470				/				
LYND, MERLIN ANDREW 1737 CR 58 SOUTH POINT, OHIO 45680 VOL 486 PG 335 PARCEL-ID 06-026-1100.000 09-15-95 1.97	17-02-15 PT. W1/2 NE 0000.60A AGR USE CODE 120 110	00	110				/				
CREMEANS, LEROY 96 PRV. DR. 1320 CO. RD. 58 SOUTH POINT, OHIO 45680 PARCEL-ID 06-026-1200.000	17-02-15 S PT. W1/2 NE SW PT. 0000.40A RES USE CODE 510 1,500 HOMESITE VALUE LISTED BELOW 1,500	950 950	2,450 2,450				/				
PEMBERTON, JACK IVAN 1392 TWP. RD. 109 SOUTH POINT, OHIO 45680 VOL 492 PG 528 PARCEL-ID 06-026-1300.000	17-02-15 NW NW LESS 15A 2.20A & 1.19A NW NW L E 0039.46A AGR USE CODE 121 AUV 1,990 HOMESITE VALUE LISTED BELOW 1,100	13,550 13,290	15,540 14,390								
CARTER, EDITH J. C/O DAVID REFFITT RT. 1, BOX 290H SOUTH POINT, OHIO 45680 VOL 486 PG 510 PARCEL-ID 06-026-1301.000 12-14-95 132.57	17-02-15 PT NW NW 0002.20A RES USE CODE 545 1,180	2,280	3,460	David & Betty Reffitt —							
NEAL, ALICE MARIE 1463 TWP. RD. 109 SOUTH POINT, OHIO 45680 VOL 567 PG 428 PARCEL-ID 06-026-1302.000	17-02-15 PT NW NW 0001.19A RES USE CODE 545 1,110 HOMESITE VALUE LISTED BELOW 1,050	780 780	1,890 1,830								
MOYER, ELDRED & ELSIE CO. RD. 58 SOUTH POINT, OHIO 45680-0000 VOL 314 PG 97 PARCEL-ID 06-026-1400.000	17-02-15 PT. W1/2 SE W OF RD. 0000.45A AGR USE CODE 120 1,690 HOMESITE VALUE LISTED BELOW 1,690	4,500 4,390	6,190 6,080	Elsie Moyer —							
PEMBERTON, TIMOTHY RAY & DEBRA 96 PRV. DR. 1320 CO. RD. 58 SOUTH POINT, OHIO 45680 PARCEL-ID 06-026-1500.000	17-02-15 SW COR. E1/2 SE SW OF TPK. 0001.00A RES USE CODE 510 2,280 HOMESITE VALUE LISTED BELOW 2,280	250 250	2,530 2,530	Leroy Cremeans —							

TAX RATE 35.50
A/R RED FACTOR 05.0138
OTH RED FACTOR 05.2049

LAWRENCE
TAX DISTRICT 06-FAYETTE TWP-DELTA S.D.

GENERAL TAX LIST AND DUPLICATE OF REAL AND PUBLIC UTILITY PROPERTY
COUNTY REAL ESTATE TAXES AND SPECIAL ASSESSMENTS

01/03/96

TAX YEAR 1995
INTEREST RATE
PAGE NO 625

OWNER'S NAME MAILING ADDRESS	DESCRIPTION			TAXES CHARGED	DECEMBER TAXES	PENALTY	JUNE TAXES	PENALTY	TOTAL DELINQUENT	C. D. DATE	MEMO
	LAND	IMPROVEMENTS	TOTAL VALUE								
DAMRON, JAMES W. & MARY LOU RT. 1, BOX 763 SOUTH POINT, OHIO 45680 VOL 412 PG 430 PARCEL-ID 06-026-1600.000	17-2-15 PT E1/2 SE SW S OF RDL ESS 0.13A. 12.47ACS. AGR USE CODE 120 1,380	00	1,380								
TACKETT, MARTIN & LINDA RT. 1 BOX 783 SOUTH POINT, OHIO 45680 VOL 501 PG 665 PARCEL-ID 06-026-1600.001	17-2-15 PT E1/2 SE SW S OF RD 0.13ACS. RES USE CODE 500 750	00	750	DANNY & Ronda Frye —							
MOORE, HAROLD & MILDRED 3389 CO RD 15 SOUTH POINT, OHIO 45680 PARCEL-ID 06-026-1700.000	17-02-15 N PT. E1/2 NE SW 0006.13A AGR USE CODE 121 AUV 150	00	150								
MOORE, HAROLD & MILDRED 3389 CO RD 15 SOUTH POINT, OHIO 45680-0000 VOL 239 PG 314 PARCEL-ID 06-026-1800.000	17-02-15 E1/2 NE SW 0024.27A AGR USE CODE 121 AUV 600	00	600								
MOORE, HAROLD E. & MILDRED 3389 CO RD 15 SOUTH POINT, OHIO 45680-0000 PARCEL-ID 06-027-0100.000	17-02-15 S1/2 OF W1/2 E1/2 SW 0022.00A AGR USE CODE 121 AUV 2,790	4,940	7,730								
DALTON, SARAH IMOGENE P.O. BOX 481 CHESAPEAKE, OHIO 45619 VOL 525 PG 364 PARCEL-ID 06-027-0200.000	17-02-15 PT. N1/2 OF W1/2 E1/2 SW 0018.70A AGR USE CODE 120 2,060	00	2,060								
BARNETT, CHARLES RAY & DIANNA G. P.O. BOX 181 SOUTH POINT, OHIO 45680 VOL 395 PG 316 PARCEL-ID 06-027-0300.000	17-02-15 PT. N1/2 OF W1/2 E1/2 SW 0002.00A RES USE CODE 510 1,210	11,110	12,320								
DALTON, SARAH IMOGENE P.O. BOX 481 CHESAPEAKE, OHIO 45619 VOL 525 PG 364 PARCEL-ID 06-027-0400.000	17-02-15 PT. N1/2 OF W1/2 E1/2 SW 0001.30A AGR USE CODE 120 140	00	140								
DALTON, SARAH IMOGENE P.O. BOX 481 CHESAPEAKE, OHIO 45619 VOL 525 PG 364 PARCEL-ID 06-027-0500.000	17-02-15 PT. W1/2 SW 0000.28A AGR USE CODE 120 110	00	110								
COOLEY, JAMES R. & RITA J. 306 JANE RANDOLPH ST. FOREST, VA. 24551	17-02-15 PT. W1/2 SW 0039.72A AGR USE CODE 120										

DAYTON LEGAL BLANK INC 60388

Post-It™ brand fax transmittal memo 7671 | # of pages ▸ 1

To Jeffrey Smith	From Greg Perkins
Co.	Co. Eastham Assoc.
Dept.	Phone # 867-8369
Fax # 533-3457	Fax # 867-8146

SURVEYOR'S CERTIFICATE

TO WHOM IT MAY CONCERN:

Date March 14 1996

I hereby certify that on or about March 14 19 96, I surveyed real property situated in Fayette and Perry Township, Lawrence County, Ohio. This certificate is made for the purpose of correcting the Auditor's tax duplicate.

owned by Alda Sue Wagner Corporation,

R	T	SEC.	ACRE LOT	NO.	PARCEL NO.	ACREAGE NOW TAXED ON AUDITOR'S DUPLICATE	ACREAGE SHOULD BE CORRECTED AS SHOWN HEREON
17	2	15			06-027-0800	26.00	34.12
17	2	16			15-086-1400	73.00	72.37

REMARKS:

Signed Ronald L. Eastham

Registration Number 6026

790 P01 APR 19 '96 10:13

LINE	BEARING	LENGTH
L1	S 08°59'39" W	109.96'
L2	S 03°38'31" E	346.53'
L3	S 11°06'11" E	134.28'
L4	S 00°33'30" E	45.25'
L5	S 09°32'16" W	206.32'
L6	S 20°50'25" W	88.08'
L7	S 32°15'57" W	90.19'
L8	S 36°22'42" W	95.33'
L9	S 52°55'20" W	110.22'
L10	S 66°06'44" W	304.26'
L11	S 62°27'44" W	95.18'
L12	S 33°14'03" W	46.05'
L13	S 08°39'24" E	477.04'
L14	S 01°52'33" E	222.33'
L15	S 12°03'15" E	114.51'
L16	S 29°37'57" E	196.70'
L17	S 37°33'15" E	62.18'
L18	S 42°59'40" E	108.08'
L19	S 52°46'57" E	130.91'
L20	S 36°44'03" E	73.16'
L21	S 14°46'32" W	161.61'

Declination between Magnetic North and True North is based upon the observed magnetic bearing between C.E. Monuments G-77 and G-79 located on the Huntington Floodwall at 14th St. W. and 5th St. W., respectively. The true bearing between these monuments is N 73° 28'06" E.

Surveyed By:

Ronald L. Eastham

Registered Professional Surveyor No. 6026

Registered Professional Surveyors: Ohio, West Virginia, Kentucky, Virginia & Florida

Registered Professional Engineers: Ohio & West Virginia

Eastham & Associates

providing information management solutions for the 21st Century

◆ 100 Cedar Street, ◆ Chesapeake, Ohio 45619 ◆

◆ Voice (614) 867-8369 ◆ Fax (614) 867-8146 ◆

Plat of Survey

for

R. Arturo Roa, et ux

Job No. 3970 OL	Date: March 14, 1996	Scale: 1" = 500'
Drawn By: G. Perkins		
Checked By: R.L. Eastham		

TAX RATE 5.250
A/R RED FACTOR 05.0138
OTH RED FACTOR 05.2049

LAWRENCE
TAX DISTRICT 06-FAYETTE TWP-DELTA S.D.

GENERAL TAX LIST AND DUPLICATE OF REAL AND PUBLIC UTILITY PROPERTY
COUNTY REAL ESTATE TAXES AND SPECIAL ASSESSMENTS

01/03/96

TAX YEAR 1995
INTEREST RATE
PAGE NO 626

OWNER'S NAME MAILING ADDRESS	DESCRIPTION			TAXES CHARGED	DECEMBER TAXES	PENALTY	JUNE TAXES	PENALTY	TOTAL DELINQUENT	C. D. DATE	MEMO
	LAND	IMPROVEMENTS	TOTAL VALUE								
VOL 411 PG 587 PARCEL-ID 06-027-0600.000	5,370	4,300	9,670								
WILLIAMS, GARLAND & PAULINE & DOUGLAS GARY & ANNE C/O MCCORMICK, PHILLIP RT. 1 BOX 777C SOUTH POINT, OHIO 45680 VOL 442 PG 367 PARCEL-ID 06-027-0700.000	17-02-15 PT. W1/2 SW 0020.00A 3,310	AGR USE CODE 120 980	4,290								
MOORE, ALDEN LIFE EST & WAGNER , ALDA SUE, REM. 2400 CO. RD. 15 SOUTH POINT, OHIO 45680 VOL 522 PG 1 PARCEL-ID 06-027-0800.000	17-02-15 W1/2 SW LESS 60A. ~~0026.00A~~ 34.12A AUV 1,660 HOMESITE VALUE LISTED BELOW 1,100	AGR USE CODE 111 9,470 4,760	11,130 5,860	R. Arthur + Ann Marie Roe—							acreage corrected by assessor 4/15/96 See previous page
COPLEY, RUTH LIFE ESTATE RT. 1 BOX 772 SOUTH POINT, OHIO 45680 VOL 396 PG 540 PARCEL-ID 06-027-0900.000	17-02-15 E1/2 SE 0052.12A 5,170	AGR USE CODE 120 2,580	7,750								
LARGE, GARY L. & EMOGENE RR 1 BOX 772 SOUTH POINT, OH. 45680 VOL 396 PG 536,538 PARCEL-ID 06-027-0901.000	17-02-15 PT. E1/2 SE 0000.37A 1,400 HOMESITE VALUE LISTED BELOW 1,400	RES USE CODE 510 20,850 20,850	22,250 22,250								
PATRICK, GERALD & KAY RT. 1 BOX 770 SOUTH POINT, OHIO 45680-0000 VOL 336 PG 659 PARCEL-ID 06-027-1000.000	17-02-15 PT. 0001.51A 2,280 HOMESITE VALUE LISTED BELOW 2,220	RES USE CODE 510 19,860 19,540	22,140 21,760								
SHAFFER, DOUGLAS A. 257 TWP. RD. 231 SOUTH POINT, OHIO 45680-7368 VOL 536 PG 664 PARCEL-ID 06-027-1100.000	17-02-15 PT. 0030.00A 3,640	AGR USE CODE 120 680	4,320								
TACKETT, MARTIN & LINDA RT. 1 BOX 783 SOUTH POINT, OHIO 45680 $8,000 SALE-2 PARC-6/28/85 PARCEL-ID 06-027-1200.000	17-2-15 PT E1/2 SE SW E OF RD LESS 0.33A. 0.67ACS. 2,090	RES USE CODE 545 1,320	3,410	DANNY & Ronda Frye—							
DAMRON, JAMES, W. & MARY LOU RT 5 BOX 24 SOUTH POINT, OHIO 45680 PARCEL-ID 06-027-1200.001	17-2-15 PT E1/2 SW SW E OF RD 0.33ACS. 110	AGR USE CODE 120 00	110								
BAKER, JOSEPH A. AND KAREN S. 1233 CR 58 SOUTH POINT, OHIO 45680 VOL 525 PG 327	17-02-15 N PT W1/2 SE W OF RD. 0001.49A 2,440	RES USE CODE 510 7,930	10,370								

TAX RATE 5.250
A/R RED FACTOR 05.0138
OTH RED FACTOR 05.2049

LAWRENCE
TAX DISTRICT 06-FAYETTE TWP-DELTA S.D.

GENERAL TAX LIST AND DUPLICATE OF REAL AND PUBLIC UTILITY PROPERTY
COUNTY REAL ESTATE TAXES AND SPECIAL ASSESSMENTS

01/03/96

TAX YEAR 1995
INTEREST RATE
PAGE NO 627

OWNER'S NAME MAILING ADDRESS	DESCRIPTION			TAXES CHARGED	DECEMBER TAXES	PENALTY	JUNE TAXES	PENALTY	TOTAL DELINQUENT	C. D. DATE	MEMO
	LAND	IMPROVEMENTS	TOTAL VALUE								
PARCEL-ID 06-027-1300.000	HOMESITE VALUE LISTED BELOW 2,390	7,200	9,590								
MOYER, ELDRED & ELSIE CO. RD. 58 SOUTH POINT, OHIO 45680-000 VOL 314 PG 92-97 PARCEL-ID 06-027-1400.000	17-02-15 PT E OF RD LESS 3.68 BAL=4.39ACRES 490	AGR USE CODE 120 00	490	Elsie Moyer—							
PATRICK, GERALD R & KAY F RT 1 BOX 770 SOUTH POINT, OHIO 45680 VOL 573 PG 30 PARCEL-ID 06-027-1400.001	17-02-15 PT E OF RD 3.68 AC 390	RES USE CODE 500 00	390								
BOWMAN, FREDA MARCELLA 1265 CO. RD. 58 SOUTH POINT, OHIO 45680 PARCEL-ID 06-027-1500.000	17-2-15 PT W OF RD LESS .69 BA L= 1.15AC 2,290 HOMESITE VALUE LISTED BELOW 2,280	RES USE CODE 510 4,060 4,000	6,350 6,280								
BAKER, JOSEPH A. & KAREN S. RT 1 BOX 759 SOUTH POINT, OHIO 45680 VOL 553 PG 515 PARCEL-ID 06-027-1500.001	17-2-15 PT W OF RD PT 0.23AC\ 110	RES USE CODE 500 00	110								
MOORE, HAROLD & MILDRED 3389 CO RD 15 SOUTH POINT, OHIO 45680-0000 VOL 457 PG 497 PARCEL-ID 06-027-1501.000	17-02-15 PT W OF RD 0000.46A AUV 10	AGR USE CODE 121 00	10								
PEMBERTON, AGNES 96 PRV. DR. 1320 CO. RD. 58 SOUTH POINT, OHIO 45680 PARCEL-ID 06-027-1600.000	17-02-15 N PT. W1/2 SE E OF RD . 0001.00A 2,390 HOMESITE VALUE LISTED BELOW 2,390	RES USE CODE 510 6,690 6,390	9,080 8,780								
DAMRON, JAMES W. & MARY LOU RT 5 BOX 24 SOUTH POINT, OHIO 45680 VOL 412 PG 430 PARCEL-ID 06-027-1700.000	17-2-15 SW COR W1/2 SE LESS 0. 43A & 0.45A. 37.80ACS. 5,140	AGR USE CODE 120 890	6,030								
DAMRON, FLOYD 936 CO. RD. 58 SOUTH POINT, OHIO 45680 VOL 485 PG 488 PARCEL-ID 06-027-1700.001	17-2-15 PT SW COR W1/2 SE 0. 43ACS. 1,560	RES USE CODE 545 00	1,560								
DAMRON, LLOYD RT. 1 BOX 763 SOUTH POINT, OHIO 45680 VOL 485 PG 488	17-2-15 PT SW COR W1/2 SE 0 .45ACS.	RES USE CODE 545									

DAYTON LEGAL BLANK INC 60368

TAX RATE [illegible]50
A/R RED FACTOR 05.0138
OTH RED FACTOR 05.2049

LAWRENCE
TAX DISTRICT 06-FAYETTE TWP-DELTA S.D.

GENERAL TAX LIST AND DUPLICATE OF REAL AND PUBLIC UTILITY PROPERTY
COUNTY REAL ESTATE TAXES AND SPECIAL ASSESSMENTS

TAX YEAR 1995
01/03/96 INTEREST RATE
PAGE NO 628

OWNER'S NAME MAILING ADDRESS	DESCRIPTION			TAXES CHARGED	DECEMBER TAXES	PENALTY	JUNE TAXES	PENALTY	TOTAL DELINQUENT	C. D. DATE	MEMO
	LAND	IMPROVEMENTS	TOTAL VALUE								
PARCEL-ID 06-027-1700.002	740	00	740								
MOYER, ELDRED & ELSIE CO. RD. 58 SOUTH POINT, OHIO 45680-000 VOL 314 PG 97	17-02-15 PT W1/2 SE LESS 2.78 BAL=6.15ACRES AGR USE CODE 120			Elsie Moyer –							
PARCEL-ID 06-027-1800.000	680	00	680								
PATRICK, GERALD R & KAY F RT 1 BOX 770 SOUTH POINT, OHIO 45680 VOL 573 PG 30	17-02-15 PT W1/2 SE PT 2.78ACRES RES USE CODE 500										
PARCEL-ID 06-027-1800.001	290	00	290								
LARGE, GARY L. & EMOGENE RT. 1 BOX 772 SOUTH POINT, OH 45680 VOL 390 PG 427	17-02-15 PT. W 1/2 SE PT. 0000.32A RES USE CODE 500										
PARCEL-ID 06-027-1801.000	440	00	440								
KELLEY, PHYLLIS A. C/O MOYER, ELSIE 724 MEMORY LANE HARTSVILLE, SC 29550 VOL 450 PG 140	17-02-15 PT. W1/2 SE S PT. 0001.00A RES USE CODE 510 HOMESITE VALUE LISTED BELOW			Ewp 12/31/96 Anthony L. Carter –							
PARCEL-ID 06-028-0100.000	2,620	17,920	20,540								
MOORE, HAROLD & MILDRED 3339 CO RD 15 SOUTH POINT, OHIO 45680-0000 VOL 239 PG 314	17-02-15 W CEN. PT. W1/2 SE 0007.17A AGR USE CODE 121 AUV										
PARCEL-ID 06-028-0200.000	180	00	180								
DAMERON, LLOYD W & TAMMY L RT 1 BOX 763 SOUTH POINT, OHIO 45680 VOL 558 PG 328	17-02-15 PT. 0002.10A RES USE CODE 510										
PARCEL-ID 06-028-0300.000	3,000 HOMESITE VALUE LISTED BELOW 2,620	17,710 12,360	20,710 14,980								
FITZPATRICK, DONALD R. RT . 1 BOX 900 SOUTH POINT, OHIO 45680 VOL 552 PG 35	17-02-21 NW PT. NW NW LESS 0.31A 0013.31A AGR USE CODE 120										
PARCEL-ID 06-028-0500.000	00	00	00								
06-22-95 TRNSF TO 06-028-0500.000 FITZPATRICK, PAUL DAVID I											
FITZPATRICK, PAUL DAVID II & L ISA DAWN CO RD 57 MCKEE RATCLIFF SOUTH POINT, OHIO 45680 VOL 599 PG 672	17-02-21 NW PT. NW NW LESS 0.31A 0013.31A AGR USE CODE 120										
PARCEL-ID 06-028-0500.000	1,470	00	1,470								
06-22-95 TRNSF FROM 06-028-0500.000 FITZPATRICK, DONALD R.											

DAYTON LEGAL BLANK INC 60388

TAX RATE [illegible]50
A/R RED FACTOR 05.0138
OTH RED FACTOR 05.2049

LAWRENCE
TAX DISTRICT 06-FAYETTE TWP-DELTA S.D.

GENERAL TAX LIST AND DUPLICATE OF REAL AND PUBLIC UTILITY PROPERTY
COUNTY REAL ESTATE TAXES AND SPECIAL ASSESSMENTS

TAX YEAR 1995
01/03/96 INTEREST RATE
PAGE NO 629

OWNER'S NAME MAILING ADDRESS	DESCRIPTION			TAXES CHARGED	DECEMBER TAXES	PENALTY	JUNE TAXES	PENALTY	TOTAL DELINQUENT	C. D. DATE	MEMO
	LAND	IMPROVEMENTS	TOTAL VALUE								
COOK, TIMOTHY H. & DIANA R. C/O MICHAEL HERGET RT. 1 BOX 226 SOUTH POINT, OHIO 45680-0000	17-02-21 NW PT. NW NW PT N PT 0000.31A RES USE CODE 500										
PARCEL-ID 06-028-0501.000	90	00	90								
JOHNSON, CHARLES 9143 S. PARNELL AVE. CHICAGO, ILL. 60620-0000 VOL 413 PG 38	17-02-21 SW PT. NW NW 0013.25A AGR USE CODE 120										
PARCEL-ID 06-028-0600.000	1,460	00	1,460								
FITZPATRICK, DONALD RAY RT. 1 BOX 525 SOUTH POINT, OHIO 45680 VOL 464 PG 309	17-02-21 E PT. NW NW E OF RD. 0015.48A AGR USE CODE 120										
PARCEL-ID 06-028-0700.000	1,700	00	1,700								
THE OHIO FUEL GAS COMPANY C/O OHIO FUEL & GAS CO. P.O. BOX 1273 CHARLESTON, W. VA. VOL 186 PG 485	17-02-21 PT. E PT NW NW E OF RD 0000.02A COM USE CODE 830										
PARCEL-ID 06-028-0800.000	110	00	110								
MILLER, DAVID & BETTY C/O DAVID MILLER RT. 1 BOX 858A SOUTH POINT, OHIO 45680 VOL 558 PG 448	17-02-21 PT. SE NE LESS 1.05 ACS BAL. .10 ACS RES USE CODE 500										
PARCEL-ID 06-028-0900.000	810	00	810								
HOLLOWAY, ROBERT J. & CINDY L. DAVIS-HOLLOWAY RT. 1 BOX 858 SOUHT POINT, OHIO 45680 VOL 550 PG 605	17-02-21 PT SE NE PT 1.05 ACS RES USE CODE 510										
PARCEL-ID 06-028-0900.001	3,440	16,930	20,370								
JOHNSON, CHARLES 9143 S. PARNELL AVE. CHICAGO, ILL. 60620-0000 VOL 413 PG 38	17-02-21 SW NW 0043.00A AGR USE CODE 120										
PARCEL-ID 06-028-1000.000	5,950	00	5,950								
JOHNSON, CHARLES 9143 S. PARNELL AVE. CHICAGO, ILL. 60620-0000 VOL 413 PG 38	17-02-21 SE COR. NW NW 0001.00A AGR USE CODE 120										
PARCEL-ID 06-028-1100.000	1,240	00	1,240								
SHAFFER, ALLEN T. & MABEL 3293 CO. RD. 15 SOUTH POINT, OHIO 45680 VOL 372 PG 267	17-02-21 PT. SE NE N OF LICK CR. RD. 0006.30A RES USE CODE 500										
PARCEL-ID 06-028-1200.000	660	00	660								
HASTINGS, DAN KENNETH 3039 MCCOY RD HUNTINGTON, W VA 25701	17-02-21 PT. SE NE PT. 0033.70A AGR USE CODE 120										

TAX RATE [illegible]50
A/R RED FACTOR 05.0138
OTH RED FACTOR 05.2049

LAWRENCE
TAX DISTRICT 06-FAYETTE TWP-DELTA S.D.

GENERAL TAX LIST AND DUPLICATE OF REAL AND PUBLIC UTILITY PROPERTY
COUNTY REAL ESTATE TAXES AND SPECIAL ASSESSMENTS

01/03/96

TAX YEAR 1995
INTEREST RATE
PAGE NO 630

OWNER'S NAME MAILING ADDRESS	DESCRIPTION			TAXES CHARGED	DECEMBER TAXES	PENALTY	JUNE TAXES	PENALTY	TOTAL DELINQUENT	C. D. DATE	MEMO
	LAND	IMPROVEMENTS	TOTAL VALUE								
VOL 571 PG 94 PARCEL-ID 06-028-1300.000	3,720	00	3,720								
HAGER, ROBERT DARIN & CHRISTY L 006 C/O F. A. R. E. TAX SERVICE 17187 NO. LAUREL PK. DR. SUITE 437 LIVONIA, MI 48152 VOL 593 PG 295 PARCEL-ID 06-028-1400.000	17-02-21 PT. 0000.34A 1,880	RES USE CODE 510 9,920	11,800								
SMOOT, DONALD E. & SANDRA LEE RT. 1 BOX 882 SOUTH POINT, OHIO 45680 VOL 571 PG 241 PARCEL-ID 06-028-1500.000	17-2-21 NW NE LESS .40, .25, . 23, .28, .38, 5.17AC BAL = 19. 94 AC 2,200	AGR USE CODE 120 00	2,200								
KELLEY, ANDREW J. & BONNIE B. 2644 CO RD 15 SOUTH POINT, OHIO 45680 VOL 544 PG 675 PARCEL-ID 06-028-1500.001	17-2-21 CEN PT NW NE 0.38A 950	RES USE CODE 599 6,820	7,770								
FITZPATRICK, DONALD RT 1 BOX 900 SOUTH POINT, OHIO 45680 VOL 593 PG 443 PARCEL-ID 06-028-1500.002	17-02-21 NW NE PT LESS 4.57 BA L=0.60ACRES 60	RES USE CODE 500 00	60								
FITZPATRICK, DONALD RAY JR & T ERESA RT 5 BOX 507B SOUTH POINT, OHIO 45680 VOL 574 PG 387 PARCEL-ID 06-028-1500.003 12-08-94 TRNSF TO 06-028-1500.003 MITCHELL, CAROLYN ANN	17-02-21 NW NE PT 4.57ACRES 00	RES USE CODE 500 00	00								
MITCHELL, CAROLYN ANN P.O. BOX 695 SOUTH POINT, OHIO 45680 VOL 594 PG 86 PARCEL-ID 06-028-1500.003 12-08-94 TRNSF FROM 06-028-1500.003 FITZPATRICK, DONALD RAY J	17-02-21 NW NE PT 4.57ACRES 480	RES USE CODE 500 00	480								
SCOTT, FRANK A. & HAZEL J. RT. 1 BOX 875 SOUTH POINT, OHIO 45680 VOL 546 PG 25 PARCEL-ID 06-028-1501.000	17-02-21 PT NW NE 0000.40A 1,000	RES USE CODE 500 00	1,000								
SMOOT, DONALD E. & SANDRA LEE RT. 1 BOX 882 SOUTH POINT, OH. 45680-0000 VOL 472 PG 245	17-02-21 NW NE PT 0000.25A 780	AGR USE CODE 120 00	780								

TAX RATE [illegible]50
A/R RED FACTOR 05.0138
OTH RED FACTOR 05.2049

LAWRENCE
TAX DISTRICT 06-FAYETTE TWP-DELTA S.D.

GENERAL TAX LIST AND DUPLICATE OF REAL AND PUBLIC UTILITY PROPERTY
COUNTY REAL ESTATE TAXES AND SPECIAL ASSESSMENTS

01/03/96

TAX YEAR 1995
INTEREST RATE
PAGE NO 631

OWNER'S NAME MAILING ADDRESS	DESCRIPTION			TAXES CHARGED	DECEMBER TAXES	PENALTY	JUNE TAXES	PENALTY	TOTAL DELINQUENT	C. D. DATE	MEMO
	LAND	IMPROVEMENTS	TOTAL VALUE								
PARCEL-ID 06-028-1502.000											
SMOOT, DONALD E. & SANDRA LEE 2675 CR 15 SOUTH POINT, OH. 45680-0000 VOL 472 PG 245 PARCEL-ID 06-028-1503.000	17-02-21 NW NE PT 0000.23A 720	AGR USE CODE 120 13,520	14,240								
KELLEY, BONNIE B. & ANDREW J. 2655 CO RD 15 SOUTH POINT, OH. 45680-0000 VOL 523 PG 128-130 PARCEL-ID 06-028-1504.000	17-02-21 PT NW NE 0000.28A HOMESITE VALUE LISTED BELOW 1,830 1,830	RES USE CODE 510 15,510 14,810	17,340 16,640								
ADKINS, RALPH E & SHERR D 022 C/O TRANSAMERICA REAL ESTATE TAX SERVICE 1105 SCHROCK RD SUITE 437 COLUMBUS. OHIO 43229 VOL 455 PG 600 PARCEL-ID 06-028-1600.000	17-02-21 PT. 0000.34A 1,880 HOMESITE VALUE LISTED BELOW 1,880	RES USE CODE 510 8,760 8,450	10,640 10,330								
MONTGOMERY, LILAH M. BOX 1431 CO. RD. 1 SOUTH POINT, OHIO 45680 VOL 485 PG 472 PARCEL-ID 06-028-1700.000	17-02-21 S END SE NW 0023.00A AUV 560	AGR USE CODE 121 00	560								
MONTGOMERY, LILAH M. BOX 1431 CO. RD. 1 SOUTH POINT, OHIO 45680 VOL 485 PG 472 PARCEL-ID 06-028-1800.000	17-02-21 N1/2 SE NW 0020.00A AUV 490	AGR USE CODE 121 00	490								
SMOOT, DONALD E. & SANDRA LEE RT. 1 BOX 882 SOUTH POINT, OHIO 45680 VOL 571 PG 241 PARCEL-ID 06-029-0100.000	17-2-21 NE NW LESS 4.83 AC BAL = 38.17 ACRES 5,780	AGR USE CODE 120 00	5,780								
FITZPATRICK, DONALD RAY JR & T ERESA RT 5 BOX 507B SOUTH POINT, OHIO 45680 VOL 593 PG 443 PARCEL-ID 06-029-0100.001 12-08-94 TRNSF TO 06-029-0100.001 MITCHELL, CAROLYN ANN	17-2-21 NE NW PT 4.83 ACRES 00	RES USE CODE 510 00	00								
MITCHELL, CAROLYN ANN P.O. BOX 695 SOUTH POINT, OHIO 45680 VOL 594 PG 86 PARCEL-ID 06-029-0100.001 12-08-94 TRNSF FROM 06-029-0100.001 FITZPATRICK, DONALD RAY J	17-2-21 NE NW PT 4.83 ACRES 3,890	RES USE CODE 510 17,680	21,570								

TAX RATE [illegible]50
A/R RED FACTOR 05.0138
OTH RED FACTOR 05.2049

LAWRENCE
TAX DISTRICT 06-FAYETTE TWP-DELTA S.D.

GENERAL TAX LIST AND DUPLICATE OF REAL AND PUBLIC UTILITY PROPERTY
COUNTY REAL ESTATE TAXES AND SPECIAL ASSESSMENTS

01/03/96

TAX YEAR 1995
INTEREST RATE
PAGE NO 632

OWNER'S NAME MAILING ADDRESS	DESCRIPTION			TAXES CHARGED	DECEMBER TAXES	PENALTY	JUNE TAXES	PENALTY	TOTAL DELINQUENT	C. D. DATE	MEMO
	LAND	IMPROVEMENTS	TOTAL VALUE								
SCOTT, FRANK A. & HAZEL A. 2812 CR 15 SOUTH POINT, OH. 45680-0000 VOL 546 PG 25 PARCEL-ID 06-029-0200.000	17-02-21 PT NE NE 0000.67A RES USE CODE 510 2,090 10,490 12,580 HOMESITE VALUE LISTED BELOW 2,090 10,490 12,580										
RILEY, GEORGE W. 27740 RISCH RD. ROCKBRIDGE, OHIO 43149-0000 VOL 214 PG 166 PARCEL-ID 06-029-0300.000	17-02-21 SW NE 0043.00A AGR USE CODE 121 AUV 1,050 00 1,050										
RILEY, GEORGE W. 27740 RISCH RD. ROCKBRIDGE, OHIO 43149-0000 VOL 214 PG 166 PARCEL-ID 06-029-0400.000	17-02-21 PT. NE NE 0005.00A AGR USE CODE 121 AUV 3,070 170 3,240										
RILEY, GEORGE W. 27740 RISCH RD. ROCKBRIDGE, OHIO 43149-0000 VOL 214 PG 166 PARCEL-ID 06-029-0500.000	17-02-21 PT. SE NE 0001.00A AGR USE CODE 121 AUV 20 00 20										
SPICER, HAROLD FREDERICK P. O. BOX 901 SOUTH POINT, OHIO 45680 VOL 577 PG 20 PARCEL-ID 06-029-0600.000	17-2-21 E PT SW SW LESS 19.61, 2.00A BAL =5.95 RES USE CODE 500 2,100 00 2,100 HOMESITE VALUE LISTED BELOW 1,580 00 1,580										
VICKERS, CHARLES E. & BETTY RAE 1528 TWP. RD. 161 SOUTH POINT, OHIO 45680 VOL 550 PG 631 PARCEL-ID 06-029-0600.001	17-2-21 PT E PT SW SW PT 2.00 ACS. RES USE CODE 510 1,760 8,610 10,370 HOMESITE VALUE LISTED BELOW 1,660 7,990 9,650										
STEED, RANDY 1303 TWP. RD. 161 SOUTH POINT, OHIO 45680 VOL 527 PG 809 PARCEL-ID 06-029-0600.002	17-2-21 E PT SW SW PT 17.61ACS AGR USE CODE 121 AUV 430 00 430										
VICKERS, BETTE R. 1528 TWP. RD. 161 SOUTH POINT, OHIO 45680 VOL 580 PG 336 PARCEL-ID 06-029-0600.003	17-2-21 E PT SW SW 2.00ACS RES USE CODE 500 210 00 210										
RANDOLPH, DAVID LEE RT 2 BOX 436 PROCTORVILLE, OHIO 45669 VOL 554 PG 359 PARCEL-ID 06-029-0700.000	17-2-21 W PT SW SW LESS 1.94A. BAL.13.40ACS. RES USE CODE 510 2,880 3,250 6,130 HOMESITE VALUE LISTED BELOW										

TAX RATE [illegible]50
A/R RED FACTOR 05.0138
OTH RED FACTOR 05.2049

LAWRENCE
TAX DISTRICT 06-FAYETTE TWP-DELTA S.D.

GENERAL TAX LIST AND DUPLICATE OF REAL AND PUBLIC UTILITY PROPERTY
COUNTY REAL ESTATE TAXES AND SPECIAL ASSESSMENTS

01/03/96

TAX YEAR 1995
INTEREST RATE
PAGE NO 633

OWNER'S NAME MAILING ADDRESS	DESCRIPTION			TAXES CHARGED	DECEMBER TAXES	PENALTY	JUNE TAXES	PENALTY	TOTAL DELINQUENT	C. D. DATE	MEMO
	LAND	IMPROVEMENTS	TOTAL VALUE								
	1,580	1,340	2,920								
VICKERS, BETTE R. 1528 TWP. RD. 161 SOUTH POINT, OHIO 45680 VOL 580 PG 336 PARCEL-ID 06-029-0700.001	17-2-21 PT W PT SW SW PT 1.94 ACS. RES USE CODE 500 540 00 540										
MONTGOMERY, LILAH M. BOX 1431 CO. RD. 1 SOUTH POINT, OHIO 45680 VOL 485 PG 472 PARCEL-ID 06-029-0800.000	17-02-21 NE SW 0043.00A AGR USE CODE 121 AUV 1,050 00 1,050										
STEED, RANDY RT. 7, BOX 461 SOUTH POINT, OHIO 45680-9398 VOL 527 PG 809 PARCEL-ID 06-029-0900.000	17-02-21 SE SW 0043.00A AGR USE CODE 121 AUV 1,050 00 1,050										
JENKINS, GEO. W. C/O ROBERT S. JENKINS RT. 2 PHILIPPI, W. VA. 26416-0000 PARCEL-ID 06-029-1000.000	17-02-21 IN S PT. NW SW 0001.00A RES USE CODE 500 1,580 00 1,580										
STEED, RANDOLPH L. RT 7 BOX 461 SOUTH POINT, OHIO 45680 VOL 523 PG 100 PARCEL-ID 06-029-1100.000	17-02-21 PT. NW SW 0018.30A AGR USE CODE 121 AUV 2,000 00 2,000										
ROBINSON, JOHN W. & PAULINE 1674 TWP. RD. 161 SOUTH POINT, OHIO 45680 VOL231 PG 532 PARCEL-ID 06-029-1200.000	17-02-21 PT. NW SW 0001.00A RES USE CODE 510 1,580 3,590 5,170 HOMESITE VALUE LISTED BELOW 1,580 3,590 5,170										
MONTGOMERY, LILAH M. BOX 1431 CO. RD. 1 SOUTH POINT, OHIO 45680 VOL 485 PG 472 PARCEL-ID 06-029-1300.000	17-02-21 NW SE LESS 20.30,9.00 ,2.91,10.00 BAL=0.80ACRES AGR USE CODE 121 AUV 20 00 20										
CONLEY, CLYDE C. & RUBY 205 SOLIDA RD SOUTH POINT, OHIO 45680 VOL 556 PG 634 PARCEL-ID 06-029-1300.001	17-02-21 NW SE PT LESS 1.00 BA L=8.00ACRES RES USE CODE 510 2,430 6,720 9,150 HOMESITE VALUE LISTED BELOW 1,660 6,720 8,380										
CONLEY, CHARLES & MARJIE 1802 TWP. RD. 161	17-02-21 NW SW PT 1.00ACRES RES USE CODE 545										

DAYTON LEGAL BLANK INC 60388

TAX RATE [illegible]50
A/R RED FACTOR 05.0138
OTH RED FACTOR 05.2049

LAWRENCE
TAX DISTRICT 06-FAYETTE TWP-DELTA S.D.

GENERAL TAX LIST AND DUPLICATE OF REAL AND PUBLIC UTILITY PROPERTY
COUNTY REAL ESTATE TAXES AND SPECIAL ASSESSMENTS

01/03/96

TAX YEAR 1995
INTEREST RATE
PAGE NO 634

OWNER'S NAME MAILING ADDRESS	DESCRIPTION			TAXES CHARGED	DECEMBER TAXES	PENALTY	JUNE TAXES	PENALTY	TOTAL DELINQUENT	C. D. DATE	MEMO
	LAND	IMPROVEMENTS	TOTAL VALUE								
SOUTH POINT, OHIO 45680 VOL 559 PG 790 PARCEL-ID 06-029-1300.002	1,580	00	1,580								
CRABTREE, MELINDA RT 7 BOX 468 SOUTH POINT, OHIO 45680 VOL 587 PG 630 PARCEL-ID 06-029-1300.003	17-2-21 NW SW PT LESS 0.16 ACRES BAL = 2.75 ACRES RES USE CODE 500 1,700	00	1,700								
MONTGOMERY, GEORGE E II & PAMELA G 505 BRUBAKER DRIVE SOUTH POINT, OHIO 45680 VOL 569 PG 1 PARCEL-ID 06-029-1300.004	17-2-21 NW SE PT 10.00ACRES RES USE CODE 500 1,050	00	1,050								
CONLEY, CHARLES R. & MARJORIE 1802 TWP. RD. 161 SOUTH POINT, OHIO 45680 VOL 589 PG 757 PARCEL-ID 06-029-1300.005	17-02-21 NW SW PT 0.16 ACRES RES USE CODE 500 600	00	600								
MOORE, DOLORES P.O. BOX 9 EBRO, FLA. 32437 VOL 421 PG 362 PARCEL-ID 06-029-1400.000	17-02-21 SE SE 0043.00A AGR USE CODE 121 AUV 4,000 HOMESITE VALUE LISTED BELOW 3,130	1,640 1,640	5,640 4,770								
NOLAN, LLOYD 2857 CO. RD. 15 SOUTH POINT, OHIO 45680-7380 VOL 603 PG 734 PARCEL-ID 06-029-1700.000 11-01-95 TRNSF FROM 06-029-1700.000 NOLAN, LLOYD & ROSA	17-02-21 NW NE 0015.00A RES USE CODE 545 2,870 HOMESITE VALUE LISTED BELOW 1,400	180 180	3,050 1,580								
NOLAN, LLOYD & ROSA 2857 CO. RD. 15 SOUTH POINT, OHIO 45680-7380 PARCEL-ID 06-029-1700.000 11-01-95 TRNSF TO 06-029-1700.000 NOLAN, LLOYD	17-02-21 NW NE 0015.00A RES USE CODE 545 00	00	00								
WEBB, MARY LIFE ESTATE LARRY G ENE WEBB REMAINDER 574 PRIVATE ROAD 3290 SOUTH POINT, OHIO 45680 VOL 589 PG 730 PARCEL-ID 06-029-1800.000	17-2-21 PT NE SE LESS 0.81A. (SURVEY-'83 DUP) 1.31ACS. RES USE CODE 510 3,010 HOMESITE VALUE LISTED BELOW 2,980	1,450 1,300	4,460 4,280								
PERKEY, RICHARD & DEBRA RT. 1 BOX 850 SOUTH POINT, OHIO 45680 VOL 569 PG 392 PARCEL-ID 06-029-1801.000	17-02-21 PT NE SE LESS .50AC PT 0000.25A RES USE CODE 500 30	00	30								

TAX RATE [illegible]50
A/R RED FACTOR 05.0138
OTH RED FACTOR 05.2049

LAWRENCE
TAX DISTRICT 06-FAYETTE TWP-DELTA S.D.

GENERAL TAX LIST AND DUPLICATE OF REAL AND PUBLIC UTILITY PROPERTY
COUNTY REAL ESTATE TAXES AND SPECIAL ASSESSMENTS

01/03/96

TAX YEAR 1995
INTEREST RATE
PAGE NO 635

OWNER'S NAME MAILING ADDRESS	DESCRIPTION			TAXES CHARGED	DECEMBER TAXES	PENALTY	JUNE TAXES	PENALTY	TOTAL DELINQUENT	C. D. DATE	MEMO
	LAND	IMPROVEMENTS	TOTAL VALUE								
WEBB, KERMIT C. & CHERYL E. 583 PVT. RD. 3290 CO. RD. 15 SOUTH POINT, OHIO 45680 VOL 493 PG 123 PARCEL-ID 06-029-1802.000	17-2-21 PT NE SE PT 0.56ACS. RES USE CODE 510 2,520 HOMESITE VALUE LISTED BELOW 2,520	11,230 11,230	13,750 13,750								
MCSWEENEY, LARRY JOE & LAWRENCE Harrison RT. 1 BOX 503A SOUTH POINT, OHIO 45680-0000 VOL 451 PG 223 PARCEL-ID 06-030-0100.000 09-29-95 17.04 11-09-95	17-02-21 PT. NE SE 0010.00A AGR USE CODE 120 1,100 1.70	00	1,100	Larry Joe & Patsy Lynn McSweeney —							
MAY, HOMER E. & MYRTLE 210 PRIVATE RD. 3290 CO. RD. 15 SOUTH POINT, OHIO 45680 PARCEL-ID 06-030-0200.000	17-02-21 PT. NE SE , 0023.52A AGR USE CODE 120 5,790 HOMESITE VALUE LISTED BELOW 1,280	15,270 13,480	21,060 14,760								
MAY, ROY R & ZANA RT. 1 BOX 92D ALMA, GA. 31510 VOL 584 PG 681 PARCEL-ID 06-030-0201.000 09-08-95 353.96	17-02-21 PT. NE SE N.E. COR. 0001.22A RES USE CODE 510 3,500 HOMESITE VALUE LISTED BELOW 3,420	19,960 19,960	23,460 23,380	Anthony D. Crabtree & Martha Gallagher —							
WALTER, CHARLES W. & KATHY R. CO. RD. 15 486 PRV. RD. 3290 SOUTH POINT, OHIO 45680 PARCEL-ID 06-030-0202.000	17-02-21 PT. NE SE 0004.02A RES USE CODE 510 3,790 HOMESITE VALUE LISTED BELOW 3,420	31,100 27,160	34,890 30,580	Ronald D. Hue & Angelia D. Fry —							
WILLIAMS, STEPHEN E. & DONNA J . 006 C/O F. A. R. E. TAX SERVICE 17187 NO. LAUREL PK. DR. SUITE 437 LIVONIA, MI 48152 VOL 560 PG 12 PARCEL-ID 06-030-0203.000	17-02-21 PT NE SE PT 0001.00A RES USE CODE 510 3,420 HOMESITE VALUE LISTED BELOW 3,420	18,550 18,550	21,970 21,970								
MAY, HOMER E. & MYRTLE 210 PVT. RD. 3290 CO. RD. 15 SOUTH POINT, OH. 45680 VOL 529 PG 345 PARCEL-ID 06-030-0204.000	17-02-21 PT NE SE NE COR 0001.34A 1.29AC AGR USE CODE 120 220	1,210	1,430	acreage corrected by survey 11/18/96 Charles H. Platt 6244							
CORDER, WILLIAM F. & GISELE RT. 3 BOX 464 PROCTORVILLE, OHIO 45669 VOL 473 PG 830 PARCEL-ID 06-030-0300.000	17-02-21 PT. 0000.90A RES USE CODE 510 3,330 HOMESITE VALUE LISTED BELOW	20,560	23,890								

DAYTON LEGAL BLANK INC 60388

48 TWP. RD., 1198 (MILLER ST.)
CHESAPEAKE, OHIO 45619

C.K. PLATT & ASSOCIATES, INC.
LAND SURVEYORS, REGISTERED OH, WV, KY

PHONE: 614-867-6053
FAX 614-867-6053 (call first)

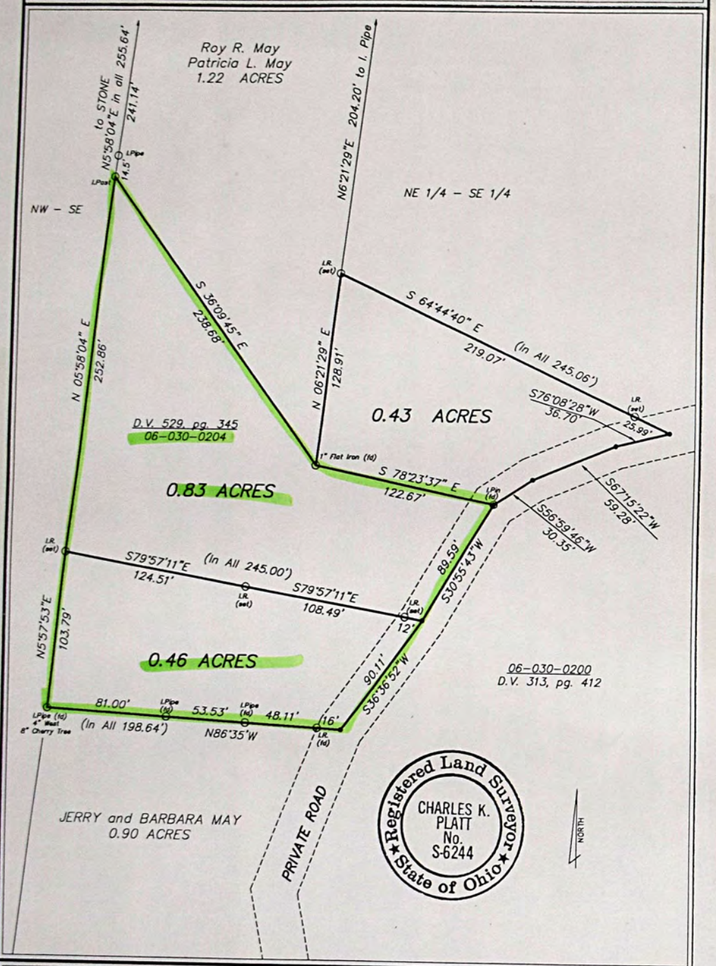

SCALE: 1" = 60' DRAWING: May-27

I HEREBY CERTIFY THAT THIS SURVEY WAS PERFORMED UNDER MY RESPONSIBLE DIRECTION AND SUPERVISION AND THE PLAT AND DESCRIPTION ARE TRUE AND ACCURATE TO THE BEST OF MY KNOWLEDGE AND BELIEF. THE SURVEY MEETS OR EXCEEDS THE MINIMUM TECHNICAL STANDARDS FOR LAND SURVEYING.

Charles K. Platt DATE Nov. 5, 1996
CHARLES K. PLATT
REGISTERED LAND SURVEYOR, OHIO RLS-6244, WEST VIRGINIA RLS-564, KENTUCKY RLS-2197

HOMER E. MAY

SECTION 21, T2, R17
FAYETTE TOWNSHIP, LAWRENCE COUNTY, OHIO

PARCEL NO.S 06-030-0200 & 06-030-0204
LAST SOURCE OF TITLE: D.V. 313, pg. 412; D.V. 529, pg. 345

SURVEYOR'S CERTIFICATE

TO WHOM IT MAY CONCERN:
I hereby certify that on or about _____ Date _____ 19 ____, I surveyed real property owned by Fayette Township and/or _____ Corporation, Lawrence County, Ohio. This certificate is made for the purpose of correcting the Auditor's tax duplicate.

Sr.	Y	SEC.	STAT. LOT	NO.	PARCEL NO.	AUDITOR'S NO. OF SECTION DUPLICATE	AUDITOR'S NO. OF SECTION DUPLICATE
17	2	21			06-030-0204	1.24	1.23

REMARKS

Signed Charles K. Platt
Registration Number 6244

TAX RATE [illegible]50
A/R RED FACTOR 05.0138
OTH RED FACTOR 05.2049

LAWRENCE
TAX DISTRICT 06-FAYETTE TWP-DELTA S.D.

GENERAL TAX LIST AND DUPLICATE OF REAL AND PUBLIC UTILITY PROPERTY
COUNTY REAL ESTATE TAXES AND SPECIAL ASSESSMENTS

TAX YEAR 1995
01/03/96 INTEREST RATE
PAGE NO 636

OWNER'S NAME MAILING ADDRESS	DESCRIPTION			TAXES CHARGED	DECEMBER TAXES	PENALTY	JUNE TAXES	PENALTY	TOTAL DELINQUENT	C. D. DATE	MEMO
	LAND	IMPROVEMENTS	TOTAL VALUE								
	3,330	20,560	23,890								
COPLEY, MARY 1557 TWP. RD. 251N. SOUTH POINT, OHIO 45680 PARCEL-ID 06-030-0400.000	17-02-21 W1/2 SE 0013.44A RES USE CODE 510			3.26 0400.001 Bal- 10.18Ac Bobbie W. Copley -							
	6,930	18,010	24,940								
	HOMESITE VALUE LISTED BELOW										
	3,220	16,430	19,650								
COPLEY, LUTHER JR. & KAY MARLY 1705 TWP RD 251 SOUTH POINT, OHIO 45680 VOL 345 PG 566 PARCEL-ID 06-030-0500.000	17-02-21 PT. 0072.56A AGR USE CODE 121 AUV										
	4,550	28,620	33,170								
	HOMESITE VALUE LISTED BELOW										
	2,940	23,280	26,220								
SWARTZWELDER, LOWELL T. & RUTH E. 3039 CO. RD. 15 SOUTH POINT, OHIO 45680 VOL 581 PG 771 PARCEL-ID 06-030-0600.000	17-02-21 PT. NE NE 0005.37A RES USE CODE 510										
	3,950	20,350	24,300								
	HOMESITE VALUE LISTED BELOW										
	3,420	20,350	23,770								
MOORE, HAROLD & MILDRED 3389 CO RD 15 SOUTH POINT, OHIO 45680 VOL 559 PG 138 PARCEL-ID 06-030-0700.000	17-02-21 PT. NE NE 0034.00A AGR USE CODE 120 AUV										
	3,780	1,190	4,970								
	HOMESITE VALUE LISTED BELOW										
	2,190	1,190	3,380								
PEMBERTON, LARRY RAY 1851 CO. RD. 54 KITTS HILL, OHIO 45645-9021 PARCEL-ID 06-030-0800.000 12-14-95 140.69	17-02-21 PT. NE NE S PT. 0000.96A RES USE CODE 540										
	3,090	5,010	8,100								
LEWIS, ARGEL D. RT. 1 BOX 865 SOUTH POINT, OHIO 45680 VOL 554 PG 220 PARCEL-ID 06-030-0900.000	17-2-21 PT NE NE S PT LESS .12 A BAL=.92ACS RES USE CODE 500										
	100	00	100								
SWARTZWELDER, LOWELL T. & RUTH E. 3039 CO. RD. 15 SOUTH POINT, OHIO 45680 VOL 581 PG 771 PARCEL-ID 06-030-0900.001	17-2-21 PT NE NE S PT .12ACS RES USE CODE 500										
	40	00	40								
MOORE, HAROLD & MILDRED 3389 CO RD 15 SOUTH POINT, OHIO 45680-0000 VOL 329 PG 190 PARCEL-ID 06-030-1100.000	17-02-22 NW NW 0042.00A AGR USE CODE 121 AUV										
	1,030	00	1,030								
MOORE, HAROLD & MILDRED 3389 CO RD 15 SOUTH POINT, OHIO 45680-000 VOL 264 PG 654 PARCEL-ID 06-030-1200.000	17-2-22 PT. N1/2 NE NW LESS 1. 97A & 0.44A BAL=4.56ACS. RES USE CODE 500 AUV										
	110	00	110								

TAX RATE [illegible]50
A/R RED FACTOR 05.0138
OTH RED FACTOR 05.2049

LAWRENCE
TAX DISTRICT 06-FAYETTE TWP-DELTA S.D.

GENERAL TAX LIST AND DUPLICATE OF REAL AND PUBLIC UTILITY PROPERTY
COUNTY REAL ESTATE TAXES AND SPECIAL ASSESSMENTS

TAX YEAR 1995
01/03/96 INTEREST RATE
PAGE NO 637

OWNER'S NAME MAILING ADDRESS	DESCRIPTION			TAXES CHARGED	DECEMBER TAXES	PENALTY	JUNE TAXES	PENALTY	TOTAL DELINQUENT	C. D. DATE	MEMO
	LAND	IMPROVEMENTS	TOTAL VALUE								
BURGESS, TIMOTHY D. & LISA M. 555 CO. RD. 58 SOUTH POINT, OHIO 45680 VOL 551 PG 626 PARCEL-ID 06-030-1200.001	17-2-22 PT. N1/2 NE NW 0.44ACS . RES USE CODE 500										
	130	00	130								
BURGESS, TIMOTHY D. & LISA M. 555 CO. RD. 58 SOUTH POINT, OHIO 45680 VOL 551 PG 626 PARCEL-ID 06-030-1201.000	17-2-22 PT. N1/2 NE NW 1.97ACS . RES USE CODE 510										
	2,950	29,450	32,400								
	HOMESITE VALUE LISTED BELOW										
	2,620	25,120	27,740								
BOWMAN, THOMAS RAY & JACQUELIN C/O PAUL CAIN JR. RT. 1, BOX 786 SOUTH POINT, OHIO 45680-0000 VOL 329 PG 563 PARCEL-ID 06-030-1300.000	17-02-22 N PT. NE NW 0005.37A RES USE CODE 510										
	2,870	7,450	10,320								
HALE, ROBERT J. & PHYLLIS 488 CO. RD. 58 SOUTH POINT, OHIO 45680 VOL 338 PG 233 PARCEL-ID 06-030-1400.000	17-02-22 PT. 0006.03A RES USE CODE 510										
	3,360	8,400	11,760								
	HOMESITE VALUE LISTED BELOW										
	2,390	7,400	9,790								
WATKINS, RONALD D. & SHARON RT. 1, BOX 787 SOUTH POINT, OHIO 45680-0000 VOL 591 PG 447 PARCEL-ID 06-030-1500.000	17-02-22 PT. N1/2 NE NW 0004.63A RES USE CODE 510										
	3,060	21,280	24,340								
	HOMESITE VALUE LISTED BELOW										
	2,620	20,720	23,340								
WILLIS, GEORGE & EARNIE C/O GEORGE E. & GRACIE E. WI RT. 6 BOX 281 SOUTH POINT, OHIO VOL 383 PG 29 PARCEL-ID 06-030-1600.000	17-02-22 S1/2 OF S1/2 NE NW LESS 5A. 0005.00A RES USE CODE 500										
	530	00	530								
WILLIS, GEORGE E. JR. & EARNIE RT. 6 BOX 281 SOUTH POINT, OHIO VOL 321 PG 47 PARCEL-ID 06-030-1700.000 10-16-95 SPLIT FROM 06-030-1700.000 WILLIS, GEORGE E. JR. & E ARNIE 10-17-95 SPLIT TO 06-030-1700.000 WILLIS, GEORGE E. JR. & E ARNIE 10-17-95 SPLIT TO 06-030-1700.002 KELLEY, WILFORD E. JR.	17-2-22 N 1/2 OF S1/2 NE NW LE SS 5.63 BAL=1.59ACRES RES USE CODE 520										
	00	00	00								
WILLIS, GEORGE E. JR. & EARNIE RT. 6 BOX 281 SOUTH POINT, OHIO 45680 VOL 321 PG 47	17-2-22 N1/2 OF S1/2 NE NW LES S 5.63, 0.58 BAL = 1.01 ACRES RES USE CODE 500										

DAYTON LEGAL BLANK INC 60388

TAX RATE [illegible]50
A/R RED FACTOR 05.0138
OTH RED FACTOR 05.2049

LAWRENCE
TAX DISTRICT 06-FAYETTE TWP-DELTA S.D.

GENERAL TAX LIST AND DUPLICATE OF REAL AND PUBLIC UTILITY PROPERTY
COUNTY REAL ESTATE TAXES AND SPECIAL ASSESSMENTS

01/03/96

TAX YEAR 1995
INTEREST RATE
PAGE NO 638

OWNER'S NAME MAILING ADDRESS	DESCRIPTION			TAXES CHARGED	DECEMBER TAXES	PENALTY	JUNE TAXES	PENALTY	TOTAL DELINQUENT	C. D. DATE	MEMO
	LAND	IMPROVEMENTS	TOTAL VALUE								
PARCEL-ID 06-030-1700.000	2,280	00	2,280								
	HOMESITE VALUE LISTED BELOW										
	2,280	00	2,280								
10-17-95 SPLIT FROM 06-030-1700.000 WILLIS, GEORGE E. JR. & E											
WILLIS, GEORGE E. JR. & EARNIE	17-2-22 N 1/2 OF S1/2 NE NW 7.										
RT. 6 BOX 281	22 AC										
SOUTH POINT, OHIO		RES USE CODE	520								
VOL 321 PG 47											
PARCEL-ID 06-030-1700.000	00	00	00								
10-16-95 SPLIT TO 06-030-1700.000 WILLIS, GEORGE E. JR. & E											
ARNIE											
10-16-95 SPLIT TO 06-030-1700.001 WILLIS, GEORGE E III & KA											
WILLIS, GEORGE E III & KATHRYN	17-2-22 N 1/2 OF S1/2 NE NW PT										
A	5.63ACRES										
RT 1 BOX 790 C		RES USE CODE	510								
SOUTH POINT, OHIO 45680											
VOL 603 PG 348	3,010	5,960	8,970								
PARCEL-ID 06-030-1700.001											
10-16-95 SPLIT FROM 06-030-1700.000 WILLIS, GEORGE E. JR. & E											
KELLEY, WILFORD E. JR.	17-2-22 PT N1/2 S1/2 NE NW PT										
RT 1 BOX 790-A	0.58 ACRES										
SOUTH POINT, OHIO 45680		RES USE CODE	520								
VOL 603 PG 382											
PARCEL-ID 06-030-1700.002	1,890	4,900	6,790								
10-17-95 SPLIT FROM 06-030-1700.000 WILLIS, GEORGE E. JR. & E											
HARLESS, SALLY J. & DANNY F.	17-02-22 PT N1/2 OF S1/2 NE NW										
1246 CO. RD. 483	0002.26A	RES USE CODE	500								
SOUTH POINT, OHIO 45680-0000											
VOL 372 PG 269	1,840	00	1,840								
PARCEL-ID 06-030-1701.000											
SMITH, ARTHUR V. & BILLIE S.	17-02-22 PT N 1/2 S 1/2 NE NW										
P.O. BOX 723	176' FROM CR-58 0.26 ACRES										
CHESAPEAKE, OHIO 45619		RES USE CODE	510								
VOL 584 PG 183,187,191											
PARCEL-ID 06-030-1702.000	1,230	10,940	12,170								
	HOMESITE VALUE LISTED BELOW										
	1,230	10,800	12,030								
HAGER, BARRY & DEBORAH L.	17-02-22 PT N 1/2 S 1/2 NE NW										
RT. 1 BOX 790B	251' FROM CR-58 0.26 ACRES										
SOUTH POINT, OH. 45680-000		RES USE CODE	500								
VOL 482 PG 230											
PARCEL-ID 06-030-1703.000	1,170	00	1,170								
SHAFFER, ALLEN T. & MABEL	17-02-22 PT. SW NW N OF LICK										
3293 CO. RD. 15	CR. RD.										
SOUTH POINT, OHIO 45680-000	0006.00A	RES USE CODE	500								
VOL 372 PG 267											
PARCEL-ID 06-030-1800.000	850	00	850								

TAX RATE [illegible]50
A/R RED FACTOR 05.0138
OTH RED FACTOR 05.2049

LAWRENCE
TAX DISTRICT 06-FAYETTE TWP-DELTA S.D.

GENERAL TAX LIST AND DUPLICATE OF REAL AND PUBLIC UTILITY PROPERTY
COUNTY REAL ESTATE TAXES AND SPECIAL ASSESSMENTS

01/03/96

TAX YEAR 1995
INTEREST RATE
PAGE NO 639

OWNER'S NAME MAILING ADDRESS	DESCRIPTION			TAXES CHARGED	DECEMBER TAXES	PENALTY	JUNE TAXES	PENALTY	TOTAL DELINQUENT	C. D. DATE	MEMO
	LAND	IMPROVEMENTS	TOTAL VALUE								
FINLEY, EFFIE NEWMAN	17-02-22 PT. S1/2 OF S1/2 NE N										
4805 SULLIVAN BLVD	W										
VIRGINIA BEACH, VA 23455	0005.00A	RES USE CODE	510								
VOL 547 PG 524											
PARCEL-ID 06-031-0100.000	2,700	1,590	4,290								
BRAMMER, EARL F. & MAE	17-02-22 SE NW PT LESS 1.19 BA										
21 COUNTY RD 58	L=35.52ACRES										
SOUTH POINT, OHIO 45680-000		AGR USE CODE	121								
VOL 287 PG 309	AUV										
PARCEL-ID 06-031-0200.000	870	00	870	Mae Brammer	7/18/96		Mae Brammer & Ronald R. Adkins				
LEMASTER, DONNA R	17-02-22 SE NW PT 1.19ACRES										
330 CO. RD. 58		RES USE CODE	545								
SOUTH POINT, OHIO 45680											
PARCEL-ID 06-031-0200.001	2,330	2,620	4,950								
11-09-95 80.31											
ADKINS, RONALD REED & PATRICIA	17-02-22 SE NW PT										
230 CO RD 58	250 FT FRONT ON C-58 RD.										
SOUTH POINT, OH. 45680	0001.68A	AGR USE CODE	121								
VOL 395 PG 6											
PARCEL-ID 06-031-0201.000	1,600	15,600	17,200								
	HOMESITE VALUE LISTED BELOW										
	1,440	15,130	16,570								
NOLTE, ALVIN JR. AND VICKIE L.	17-02-22 SE NW PT.										
006	0005.80A	RES USE CODE	510								
C/O F. A. R. E. TAX SERVICE											
17187 NO. LAUREL PK. DR.	3,200	13,560	16,760								
SUITE 437											
LIVONIA, MI 48152											
VOL 514 PG 543											
PARCEL-ID 06-031-0300.000											
CRACE, THEODORE H. & LOU ANN	17-02-22 PT. SE NW										
RT. 1 BOX 794	0000.62A	RES USE CODE	510								
SOUTH POINT, OHIO											
VOL 307 PG 275	1,620	24,420	26,040								
PARCEL-ID 06-031-0400.000	HOMESITE VALUE LISTED BELOW										
	1,620	23,910	25,530								
09-05-95 750.31											
KIPP, JOHN JR. LIFE EST. REM.	17-02-22 PT. SW NW										
JUANITA F. & DONNA J. KIPP	0021.50A	AGR USE CODE	120								
RT 1 BOX 833											
SOUTH POINT, OHIO 45680	5,380	10,750	16,130								
VOL 573 PG 327	HOMESITE VALUE LISTED BELOW										
PARCEL-ID 06-031-0500.000	3,130	10,670	13,800								
HASTINGS, DAN KENNETH	17-02-22 PT. SW NW										
RT. 1 BOX 840	0001.00A	RES USE CODE	545								
SOUTH POINT, OHIO 45680-0000											
VOL 571 PG 94	2,080	510	2,590								
PARCEL-ID 06-031-0600.000											
SHAFFER, JOHN M. & GEORGIA P.	17-02-22 PT SW NW										

DAYTON LEGAL BLANK INC 60388

TAX RATE [illegible]50
A/R RED FACTOR 05.0138
OTH RED FACTOR 05.2049

LAWRENCE
TAX DISTRICT 06-FAYETTE TWP-DELTA S.D.

GENERAL TAX LIST AND DUPLICATE OF REAL AND PUBLIC UTILITY PROPERTY
COUNTY REAL ESTATE TAXES AND SPECIAL ASSESSMENTS

01/03/96

TAX YEAR 1995
INTEREST RATE
PAGE NO 640

OWNER'S NAME MAILING ADDRESS	DESCRIPTION			TAXES CHARGED	DECEMBER TAXES	PENALTY	JUNE TAXES	PENALTY	TOTAL DELINQUENT	C. D. DATE	MEMO
	LAND	IMPROVEMENTS	TOTAL VALUE								
P.O. BOX 412 CHESAPEAKE, OHIO 45619 VOL 497 PG 387 PARCEL-ID 06-031-0700.000	LESS 3.23 AC 0002.77A 1,630	RES USE CODE 599 00	1,630								
MCCORMICK, CHARLES E. & LOIS J ANET 3430 CO. RD. 15 SOUTH POINT, OH. 45680 VOL 485 PG 240 PARCEL-ID 06-031-0701.000 10-27-95 217.10	17-02-22 PT SW SW PT 0001.92A 3,410 HOMESITE VALUE LISTED BELOW 3,130	RES USE CODE 510 9,720 9,530	13,130 12,660								
MILLER, DAVID & BETTY C/O DAVID MILLER RT. 1 BOX 858A SOUTH POINT, OHIO 45680 VOL 558 PG 448 PARCEL-ID 06-031-0702.000	17-02-22 PT SW NW PT LESS 0.19 ACS BAL 1.12 3,010	RES USE CODE 545 860	3,870								
HOLLOWAY, ROBERT J. & CINDY L DAVIS-HOLLOWAY RT. 1 BOX 585 SOUTH POINT, OHIO 45680 VOL 550 PG 605 PARCEL-ID 06-031-0702.001	17-02-22 PT. SW NW PT.0.19ACS 110	RES USE CODE 500 00	110								
SHAFFER, MABEL & ALLEN T. 3293 CO. RD. 15 SOUTH POINT, OHIO 45680-0000 VOL 372 PG 267 PARCEL-ID 06-031-0800.000	17-02-22 PT. SW NW 0001.00A 3,130 HOMESITE VALUE LISTED BELOW 3,130	RES USE CODE 510 8,600 6,970	11,730 10,100								
MOORE, HAROLD & MILDRED 3389 CO RD 15 SOUTH POINT, OHIO 45680-0000 VOL 329 PG 190 PARCEL-ID 06-031-0900.000	17-02-22 E PT. SW NW 0003.50A AUV 90	AGR USE CODE 121 00	90								
MOORE, HAROLD & MILDRED 3389 CO RD 15 SOUTH POINT, OHIO 45680-0000 VOL 329 PG 190 PARCEL-ID 06-031-1000.000	17-02-22 N CEN. SW NW 0004.00A AUV 3,050 HOMESITE VALUE LISTED BELOW 3,130	AGR USE CODE 121 7,040 3,750	10,090 6,880								
SHAFFER, DOUGLAS A. 257 TWP. RD. 231 SOUTH POINT, OHIO 45680-7368 VOL 536 PG 666 PARCEL-ID 06-031-1100.000	17-02-22 NW NE 0043.00A 9,160	AGR USE CODE 120 00	9,160								
COCHRAN, RONALD E. JANICE K. 1506 KARIN ST. IRONTON, OHIO 45638 VOL 525 PG 68L PARCEL-ID 06-031-1200.000	17-02-22 SW NE PT LESS 0.66 BA L=16.63ACRES 4,450 HOMESITE VALUE LISTED BELOW 2,980	RES USE CODE 500 00 00	4,450 2,980								

TAX RATE [illegible]50
A/R RED FACTOR 05.0138
OTH RED FACTOR 05.2049

LAWRENCE
TAX DISTRICT 06-FAYETTE TWP-DELTA S.D.

GENERAL TAX LIST AND DUPLICATE OF REAL AND PUBLIC UTILITY PROPERTY
COUNTY REAL ESTATE TAXES AND SPECIAL ASSESSMENTS

01/03/96

TAX YEAR 1995
INTEREST RATE
PAGE NO 641

OWNER'S NAME MAILING ADDRESS	DESCRIPTION			TAXES CHARGED	DECEMBER TAXES	PENALTY	JUNE TAXES	PENALTY	TOTAL DELINQUENT	C. D. DATE	MEMO
	LAND	IMPROVEMENTS	TOTAL VALUE								
PIERCE, PAUL A. & JENNIFER L. 4485 CO. RD. 15 SOUTH POINT, OHIO 45680 PARCEL-ID 06-031-1200.001	17-02-22 SW NE PT 0.66ACRES 2,850	RES USE CODE 510 6,900	9,750								
HOUCHIN, WILLIAM 4367 CO. RD. 15 SOUTH POINT, OHIO 45680-0000 VOL 447 PG 359 PARCEL-ID 06-031-1201.000	17-02-22 PT SW NE PT 0005.00A 4,160 HOMESITE VALUE LISTED BELOW 3,420	RES USE CODE 510 28,330 27,400	32,490 30,820								
MCSWEENEY MILL & MINE AN OHIO PARTNERSHIP RT. 1 BOX 800 SOUTH POINT, OHIO 45680 VOL 547 PG 20 PARCEL-ID 06-031-1300.000 09-29-95 61.81	17-02-22 PT. SW NE PT. 0017.71A 3,810	RES USE CODE 500 00	3,810								
MITCHELL, HENRY C. JR. RT. 6, BOX 272 SOUTH POINT, OHIO 45680-0000 VOL 476 PG 29 PARCEL-ID 06-031-1301.000	17-02-22 PT SW NE PT 0001.50A 3,590	RES USE CODE 510 26,720	30,310								
SELLARDS, PAMELA K. 4484 CO. RD. 15 SOUTH POINT, OHIO 45680 PARCEL-ID 06-031-1400.000	17-02-22 SW NE PT. 0000.50A 1,900	RES USE CODE 510 220	2,120								
BIAS, THOMAS 4382 CO. RD. 15 SOUTH POINT, OHIO 45680 VOL 157 PG 65 PARCEL-ID 06-031-1500.000	17-02-22 PT SW NE LESS 0.36 AC S BALANCE 0.64 ACS 3,070 HOMESITE VALUE LISTED BELOW 3,070	RES USE CODE 510 21,350 21,350	24,420 24,420								
MITCHELL, KAY DONNA & DWANA LE E KRIEBEL P.O. BOX 175 BELPRE, OHIO 45714-0175 VOL 587 PG 626 PARCEL-ID 06-031-1500.001	17-02-22 PT SW NE 0.36 ACS. 1,940	RES USE CODE 510 9,510	11,450								
ADKINS, CHARLES & EUNICE C. 4555 A LAKESIDE N COLUMBUS, OHIO 43232 VOL 551 PG 28 PARCEL-ID 06-031-1600.000	17-02-22 PT. SW NE 0000.53A 1,180	RES USE CODE 500 00	1,180								
ADKINS, CHARLES A. JR. & EUNICE C. 4555 A LAKESIDE N COLUMBUS, OHIO 43232 VOL 432 PG 343 PARCEL-ID 06-031-1601.000	17-02-22 PT SW NE PT 0000.58A 2,590 HOMESITE VALUE LISTED BELOW 2,590	RES USE CODE 510 9,600 9,600	12,190 12,190								

DAYTON LEGAL BLANK INC 60388

TAX RATE [illegible]50
A/R RED FACTOR 05.0138
OTH RED FACTOR 05.2049

LAWRENCE
TAX DISTRICT 06-FAYETTE TWP-DELTA S.D.

GENERAL TAX LIST AND DUPLICATE OF REAL AND PUBLIC UTILITY PROPERTY
COUNTY REAL ESTATE TAXES AND SPECIAL ASSESSMENTS

01/03/96

TAX YEAR 1995
INTEREST RATE
PAGE NO 642

OWNER'S NAME MAILING ADDRESS	DESCRIPTION			TAXES CHARGED	DECEMBER TAXES	PENALTY	JUNE TAXES	PENALTY	TOTAL DELINQUENT	C. D. DATE	MEMO
	LAND	IMPROVEMENTS	TOTAL VALUE								
ADKINS, CHARLES & EUNICE 4555 A LAKESIDE N. COL., OHIO 43232 VOL 454 PG 109 PARCEL-ID 06-031-1602.000	17-02-22 PT SW NE PT 0000.04A RES USE CODE 500 350	00	350								
SHAFFER, DOUGLAS A. 257 TWP. RD. 231 SOUTH POINT, OHIO 45680-7368 VOL 536 PG 666 PARCEL-ID 06-031-1700.000	17-02-22 N END E 1/2 NE 0031.00A AGR USE CODE 120 3,080	00	3,080								
SHAFFER, DOUGLAS & KAREN 257 TWP. RD. 231 SOUTH POINT, OHIO 45680-7368 VOL 365 PG 93 PARCEL-ID 06-031-1701.000	-00-00 PT N END 0000.83A AGR USE CODE 120 1,930 HOMESITE VALUE LISTED BELOW 1,930	17,120 17,120	19,050 19,050								
SELLARDS, LARRY DEAN & PAMELA 4484 CR 15 SOUTH POINT, OHIO 45680 VOL 420 PG 584 PARCEL-ID 06-031-1800.000	17-02-22 IN S PT. S1/2 NE 0000.25A RES USE CODE 510 1,560	7,710	9,270								
BALL, DENNIS BRIAN & DAPHNY AN N RT. 6, BOX 280-B SOUTH POINT, OHIO 45680 VOL 508 PG 686 PARCEL-ID 06-032-0100.000	17-2-22 S PT S1/2 NE PT LESS 0 .04A. BAL.1.50ACS. RES USE CODE 500 160	00	160								
MCCLANAHAN, CHARLES EARL JR. C/O FRED C. MAYNARD RT. 2 BOX 550 SOUTH POINT, OHIO 45680 VOL 342 PG 590 PARCEL-ID 06-032-0200.000	17-02-22 S PT. S1/2 NE PT. 0000.14A RES USE CODE 545 780	480	1,260								
KELLEY, ERIE B. RT. 4 BOX 569 PROCTORVILLE, OHIO 45669 VOL 564 PG 436, 439 PARCEL-ID 06-032-0300.000	17-02-22 PT S PT S1/2 NE PT LE SS 0.97 BAL=0.43 RES USE CODE 510 3,100 HOMESITE VALUE LISTED BELOW 2,980	00 00	3,100 2,980	Christol Ray & Regina F. Sizemore —							
03-31-95 SPLIT FROM 06-032-0300.000 KELLEY, ERIE B.											
KELLEY, ERIE B. RT. 4 BOX 569 PROCTORVILLE, OHIO 45669 VOL 564 PG 436, 439 PARCEL-ID 06-032-0300.000	17-02-22 PT. S PT S1/2 NE PT 0001.53A RES USE CODE 510 00	00	00								
03-31-95 SPLIT TO 06-032-0300.000 KELLEY, ERIE B. 03-31-95 SPLIT TO 06-032-0300.001 SIZEMORE, CHRISTOL RAY &											
SIZEMORE, CHRISTOL RAY & REGIN A	17-2-22 PT S PT S 1/2 NE PT 0. 97ACS										

TAX RATE [illegible]50
A/R RED FACTOR 05.0138
OTH RED FACTOR 05.2049

LAWRENCE
TAX DISTRICT 06-FAYETTE TWP-DELTA S.D.

GENERAL TAX LIST AND DUPLICATE OF REAL AND PUBLIC UTILITY PROPERTY
COUNTY REAL ESTATE TAXES AND SPECIAL ASSESSMENTS

01/03/96

TAX YEAR 1995
INTEREST RATE
PAGE NO 643

OWNER'S NAME MAILING ADDRESS	DESCRIPTION			TAXES CHARGED	DECEMBER TAXES	PENALTY	JUNE TAXES	PENALTY	TOTAL DELINQUENT	C. D. DATE	MEMO
	LAND	IMPROVEMENTS	TOTAL VALUE								
022 C/O TRANSAMERICA REAL ESTATE TAX SERVICE 1105 SCHROCK RD SUITE 437 COLUMBUS, OHIO 43229 VOL 596 PG 452 PARCEL-ID 06-032-0300.001	RES USE CODE 510 3,320	28,870	32,190								
03-31-95 SPLIT FROM 06-032-0300.000 KELLEY, ERIE B.											
MARCUM, LARRY & LINDA #8 TWP. RD. 231 SOUTH POINT, OHIO 45680 PARCEL-ID 06-032-0400.000	17-02-22 SE PT S PT S1/2 NE PT 0001.64A RES USE CODE 545 2,270	00	2,270								
ARMS, BILLY B. & RHONDA J. RT. 6 BOX 259 SOUTH POINT, OHIO 45680 VOL 527 PG 577 PARCEL-ID 06-032-0500.000	17-2-22 PT. SPT S 1/2 NE PT.LE SS 0.04 BAL= 0.59A RES USE CODE 510 1,830 HOMESITE VALUE LISTED BELOW 1,830	11,980 11,420	13,810 13,250								
JOHNSON, JOHNNY RAY & LILLY MA Y 4721 CO. RD. 15 SOUTH POINT, OHIO 45680 PARCEL-ID 06-032-0500.001	17-02-22 PT S PT S1/2 NE PT 0. 04A RES USE CODE 500 110	00	110								
MARCUM, LARRY & LINDA #8 TWP. RD. 231 SOUTH POINT, OHIO 45680 PARCEL-ID 06-032-0600.000	17-02-22 PT S PT S1/2 NE PT 0000.24A RES USE CODE 500 70	00	70								
SELLARDS, SHIRLEY M. 4550 COUNTY RD. 15 SOUTH POINT, OHIO 45680 VOL 475 PG 700 PARCEL-ID 06-032-0700.000	17-2-22 PT. S. PT. S1/2 NE PT. LESS 4.35A. BAL=3.92ACS. RES USE CODE 500 1,350	00	1,350	9heirs Elizabeth Copley Etal-							
SELLARDS, LARRY DEAN & PAMELA KAY 4484 CR 15 SOUTH POINT, OHIO 45680 VOL 513 PG 297 PARCEL-ID 06-032-0700.001	17-2-22 PT. S. PT. S1/2 NE PT. 0.43ACS. RES USE CODE 510 1,510 HOMESITE VALUE LISTED BELOW 1,510	9,580 9,580	11,090 11,090								
U.S.A. ACTING THROUGH F.H.A. C/O RAY I. MALONE 123 SAND ROAD SOUTH POINT, OHIO 45680 VOL 475 PG 345 PARCEL-ID 06-032-0701.000	-00-00 PT S PT S 1/2 0000.22A RES USE CODE 510 1,460	10,370	11,830								
SELLARDS, SHIRLEY M. 4550 COUNTY RD. 15	17-02-22 0000.20A RES USE CODE 510			9heirs Elizabeth Copley Etal-							

DAYTON LEGAL BLANK INC 60388

TAX RATE 50.50
A/R RED FACTOR 05.0138
OTH RED FACTOR 05.2049

LAWRENCE
TAX DISTRICT 06-FAYETTE TWP-DELTA S.D.

GENERAL TAX LIST AND DUPLICATE OF REAL AND PUBLIC UTILITY PROPERTY
COUNTY REAL ESTATE TAXES AND SPECIAL ASSESSMENTS

01/03/96

TAX YEAR 1995
INTEREST RATE
PAGE NO 644

OWNER'S NAME MAILING ADDRESS	DESCRIPTION			TAXES CHARGED	DECEMBER TAXES	PENALTY	JUNE TAXES	PENALTY	TOTAL DELINQUENT	C. D. DATE	MEMO
	LAND	IMPROVEMENTS	TOTAL VALUE								
SOUTH POINT, OHIO 45680											
VOL 475 PG 700	500	10,800	11,300								
PARCEL-ID 06-032-0702.000	HOMESITE VALUE LISTED BELOW										
	500	10,800	11,300								
CRABTREE, DAVID & SHEILA A.	17-02-22										
C/O GALBREATH MORTGAGE CO. 022	0000.19A	RES USE CODE	510								
C/O TRANSAMERICA	1,330	9,600	10,930								
REAL ESTATE TAX SERVICE	HOMESITE VALUE LISTED BELOW										
1105 SCHROCK RD SUITE 437	1,330	9,600	10,930								
COLUMBUS, OHIO 43229											
VOL 439 PG 492											
PARCEL-ID 06-032-0703.000											
BLEVINS, KENNETH RAY & RENA K. 022	17-02-22 PT S PT S 1/2 NE PT PT.										
C/O TRANSAMERICA	0000.19A	RES USE CODE	510								
REAL ESTATE TAX SERVICE											
1105 SCHROCK RD SUITE 437	1,330	10,450	11,780								
COLUMBUS, OHIO 43229	HOMESITE VALUE LISTED BELOW										
VOL 442 PG 635	1,330	10,450	11,780								
PARCEL-ID 06-032-0704.000											
RUNYON, ALAN & SUSAN E.	17-02-22 PT SPT S1/2 NE PT										
4180 CR-16	PARC 3										
PEDRO, OHIO 45659	0000.18A	RES USE CODE	510								
VOL 585 PG 181											
PARCEL-ID 06-032-0705.000	00	00	00								
12-12-94 TRNSF TO 06-032-0705.000	MARCUM, TODD F & DEBBY A										
MARCUM, TODD F & DEBBY A	17-02-22 PT SPT S1/2 NE PT										
RT 6 BOX 268	PARC 3										
SOUTH POINT, OHIO 45680	0000.18A	RES USE CODE	510								
VOL 594 PG 116											
PARCEL-ID 06-032-0705.000	1,280	9,910	11,190								
	HOMESITE VALUE LISTED BELOW										
	1,280	9,910	11,190								
12-12-94 TRNSF FROM 06-032-0705.000	RUNYON, ALAN & SUSAN E.										
WILSON, ROY V.	17-02-22 PT. S PT. S1/2 NE PT.										
RT. 6 BOX 164	PARCEL 2			4608 Co. Rd 15							
SOUTH POINT, OHIO 45680	0000.18A	RES USE CODE	510	S.P.O	5/21/96						
VOL 553 PG 110											
PARCEL-ID 06-032-0706.000	1,280	9,760	11,040	Betty & Nathan Gambill —							
	HOMESITE VALUE LISTED BELOW										
	1,280	9,600	10,880								
SELLARDS, LARRY DEAN & PAMELA	17-02-22 PT S PT S 1/2 NE PT										
4484 CR 15	0000.28A	RES USE CODE	500								
SOUTH POINT, OHIO 45680											
VOL 420 PG 584	800	00	800								
PARCEL-ID 06-032-0707.000											
ADKINS, CHARLES & EUNICE C.	17-02-22 PT S PT S 1/2 NE PT										
4555 A LAKESIDE N	0002.48A	RES USE CODE	500								
COLUMBUS, OHIO 43232											
VOL 551 PG 28	260	00	260								
PARCEL-ID 06-032-0708.000											

TAX RATE 50.50
A/R RED FACTOR 05.0138
OTH RED FACTOR 05.2049

LAWRENCE
TAX DISTRICT 06-FAYETTE TWP-DELTA S.D.

GENERAL TAX LIST AND DUPLICATE OF REAL AND PUBLIC UTILITY PROPERTY
COUNTY REAL ESTATE TAXES AND SPECIAL ASSESSMENTS

01/03/96

TAX YEAR 1995
INTEREST RATE
PAGE NO 645

OWNER'S NAME MAILING ADDRESS	DESCRIPTION			TAXES CHARGED	DECEMBER TAXES	PENALTY	JUNE TAXES	PENALTY	TOTAL DELINQUENT	C. D. DATE	MEMO
	LAND	IMPROVEMENTS	TOTAL VALUE								
LAFON, CHARLES WILLARD & CHARL	17-02-22 PT S PT S1/2 NE PT LE										
RT. 6 BOX 264	SS 0.01, 0.02 BAL = 18.50 ACRE										
SOUTH POINT, OHIO 45680	S	RES USE CODE	500								
VOL 396 PG 630											
PARCEL-ID 06-032-0800.000	3,700	00	3,700								
JOHNOSN, JOHNNY RAY & LILY MAY	17-02-22 PT S PT S1/2 NE PT 0.										
4721 CO. RD. 15	01 ACRES										
SOUTH POINT, OHIO 45680		RES USE CODE	500								
PARCEL-ID 06-032-0800.001											
	70	00	70								
JOHNSON, JOHNNY RAY & LILY MAY	17-02-22 PT S PT S1/2 NE PT 0.										
4721 CO. RD. 15	02 ACRES										
SOUTH POINT, OHIO 45680		RES USE CODE	500								
PARCEL-ID 06-032-0800.002											
	130	00	130								
JOHNSON, JOHNNY R. & LILLY M.	17-02-22 PT S PT S1/2 NE PT										
4721 CO. RD. 15	0000.33A	RES USE CODE	599								
SOUTH POINT, OHIO 45680											
PARCEL-ID 06-032-0801.000	350	170	520								
JOHNSON, JOHNNY R. & LILLY M.	17-02-32 PT S PT S 1/2 NE PT										
4721 CO. RD. 15	PARC B PINE LAKE		UNRECOR								
SOUTH POINT, OHIO 45680	D 0000.29A	RES USE CODE	510								
PARCEL-ID 06-032-0802.000											
	1,020	8,990	10,010								
	HOMESITE VALUE LISTED BELOW										
	1,020	8,990	10,010								
LANGDON, DAVID L. AND JUDITH M	17-02-22 PT S PT S 1/2 NE PT										
ARIE	0000.24A	RES USE CODE	510								
022											
C/O TRANSAMERICA	1,070	12,830	13,900								
REAL ESTATE TAX SERVICE											
1105 SCHROCK RD SUITE 437											
COLUMBUS, OHIO 43229											
VOL 497 PG 93											
PARCEL-ID 06-032-0803.000											
NEAL, LEONA F. & STEVEN	17-02-22 PT S PT S 1/2 NE PT										
RT 6 BOX 250	0000.06A	RES USE CODE	500								
SOUTH POINT, OHIO 45680											
VOL 516 PG 751	120	00	120								
PARCEL-ID 06-032-0804.000											
STEPHENSON, ROBERT ETAL	17-02-22 PT S1/2 NE										
RT. 6 BOX147	UN REC PLAT										
SOUTH POINT, OHIO 45680	0003.04A	RES USE CODE	500								
VOL 571 PG 350											
PARCEL-ID 06-032-0810.000	320	00	320								
MOORE, WARREN J. & CHRISTINE	17-02-22 PT S1/2 NE										
4767 CR 15	LOT 1 UNREC. PLAT										
SOUTH POINT, OHIO 45680	0000.23A	RES USE CODE	510								

DAYTON LEGAL BLANK INC 60388

TAX RATE 3.250
A/R RED FACTOR 05.0138
OTH RED FACTOR 05.2049

LAWRENCE
TAX DISTRICT 06-FAYETTE TWP-DELTA S.D.

GENERAL TAX LIST AND DUPLICATE OF REAL AND PUBLIC UTILITY PROPERTY
COUNTY REAL ESTATE TAXES AND SPECIAL ASSESSMENTS

01/03/96

TAX YEAR 1995
INTEREST RATE
PAGE NO 646

OWNER'S NAME MAILING ADDRESS	DESCRIPTION			TAXES CHARGED	DECEMBER TAXES	PENALTY	JUNE TAXES	PENALTY	TOTAL DELINQUENT	C. D. DATE	MEMO
	LAND	IMPROVEMENTS	TOTAL VALUE								
VOL 579 PG 437 PARCEL-ID 06-032-0900.000	3,960	15,670	19,630								
	HOMESITE VALUE LISTED BELOW										
	3,960	15,670	19,630								
HEINZ, CHARLES G. & JUDITH K. 29 PRI. RD. 4679 SOUTH POINT, OHIO 45680 VOL 379 PG 61 PARCEL-ID 06-032-1000.000	17-02-22 PT. S1/2 NE LOT 2 UNREC. PLAT 0000.22A RES USE CODE 510										
	3,910	18,700	22,610								
	HOMESITE VALUE LISTED BELOW										
	3,910	18,700	22,610								
DYER, JAMES A. & JUDITH D. 019 C/O SOURCE ONE MORTGAGE SE CO 27555 FARMINGTON ROAD P. O. BOX 1800 FARMINGTON HILLS, M 48018 VOL 571 PG 558 PARCEL-ID 06-032-1100.000	17-02-22 PT. S1/2 NE LOT 3 UNREC. PLAT 0000.27A RES USE CODE 510										
	4,330	16,290	20,620								
	HOMESITE VALUE LISTED BELOW										
	4,330	15,770	20,100								
BUTCHER, RICKEY LEE & LISA ANN 67 PVT. RD. 4679 CO. RD. 15 SOUTH POINT, OHIO 45680 VOL 557 PG 447 PARCEL-ID 06-032-1200.000	17-02-22 PT. S1/2 NE LOT 4 UNREC. PLAT 0000.28A RES USE CODE 510										
	4,160	15,630	19,790								
	HOMESITE VALUE LISTED BELOW										
	4,160	15,630	19,790								
LACOSS, MILTON E. & MARJORIE L 95 PVT.RD.4679 CR 15 SOUTH POINT, OHIO 45680 VOL 370 PG 83 PARCEL-ID 06-032-1300.000	17-02-22 PT S1/2 NE LOT 5 UNREC. PLAT 0000.00A RES USE CODE 599										
	1,730	700	2,430								
LACOSS, MILTON E. & MARJORIE L 95 PVT.RD.4679 CR 15 SOUTH POINT, OHIO 45680 VOL 356 PG 486 PARCEL-ID 06-032-1400.000	17-02-22 PT S1/2 NE LOT 6 UNREC. PLAT 0000.23A RES USE CODE 510										
	3,690	16,490	20,180								
	HOMESITE VALUE LISTED BELOW										
	3,690	16,080	19,770								
LACOSS, MILTON E. & MARJORIE L 95 PVT.RD.4679 CR 15 SOUTH POINT, OHIO 45680 VOL 370 PG 83 PARCEL-ID 06-032-1500.000	17-02-22 PT S1/2 NE LOT 7 UNREC. PLAT 0000.25A RES USE CODE 500										
	1,030	00	1,030								
NEAL, LEONA F. & STEVEN RT 6 BOX 250 SOUTH POINT, OHIO 45680 VOL 516 PG 751 PARCEL-ID 06-032-1600.000	17-02-22 PT S1/2 NE LOT 8 UNREC. PLAT 0000.29A RES USE CODE 510										
	4,280	12,940	17,220								
	HOMESITE VALUE LISTED BELOW										
	4,280	12,940	17,220								
NEAL, LEONA F. & STEVEN RT 6 BOX 250	-00-00 S1/2 NE PT LOT 8 ANREC PLAT										

TAX RATE 3.250
A/R RED FACTOR 05.0138
OTH RED FACTOR 05.2049

LAWRENCE
TAX DISTRICT 06-FAYETTE TWP-DELTA S.D.

GENERAL TAX LIST AND DUPLICATE OF REAL AND PUBLIC UTILITY PROPERTY
COUNTY REAL ESTATE TAXES AND SPECIAL ASSESSMENTS

01/03/96

TAX YEAR 1995
INTEREST RATE
PAGE NO 647

OWNER'S NAME MAILING ADDRESS	DESCRIPTION			TAXES CHARGED	DECEMBER TAXES	PENALTY	JUNE TAXES	PENALTY	TOTAL DELINQUENT	C. D. DATE	MEMO
	LAND	IMPROVEMENTS	TOTAL VALUE								
SOUTH POINT, OHIO 45680 VOL 516 PG 751 PARCEL-ID 06-032-1601.000	0000.02A RES USE CODE 500										
	410	00	410								
MAYNARD, FRED CABELL & BARBARA JEAN 006 C/O F. A. R. E. TAX SERVICE 17187 NO. LAUREL PK. DR. SUITE 437 LIVONIA, MI 48152 VOL 444 PG 148 PARCEL-ID 06-032-1700.000	17-02-22 PT S1/2 NE LOT 9 UNRE CPL 0000.24A RES USE CODE 510										
	1,350	9,820	11,170								
NEAL, LEONA F. & STEVEN RT. 6 BOX 250 SOUTH POINT, OHIO 45680 VOL 511 PG 650 PARCEL-ID 06-032-1701.000	17-02-22 PT S 1/2 NE LOT 9 UNRECORDED PLAT W PT 0000.05A RES USE CODE 500										
	1,010	00	1,010								
MAYNARD, FRED C. & BARBARA J. 006 C/O F. A. R. E. TAX SERVICE 17187 NO. LAUREL PK. DR. SUITE 437 LIVONIA, MI 48152 VOL 444 PG 148 PARCEL-ID 06-032-1702.000	17-02-22 PT S 1/2 NE LOT 9 UNREC PLAT 0000.01A RES USE CODE 500										
	140	00	140								
	HOMESITE VALUE LISTED BELOW										
	140	00	140								
SIAS, TEXAL R & DONNA G RT 6 BOX 24 SOUTH POINT, OHIO 45680 VOL 599 PG 287 PARCEL-ID 06-032-1703.000	17-02-22 PT S 1/2 NE LOT 9 UNREC PLAT 0000.04A RES USE CODE 500										
	810	00	810								
06-05-95 TRNSF FROM 06-032-1703.000 WEBB, LINDSEY C.											
WEBB, LINDSEY C. RT. 6 BOX 249 SOUTH POINT, OHIO 45680 VOL 513 PG 523 PARCEL-ID 06-032-1703.000	17-02-22 PT S 1/2 NE LOT 9 UNREC PLAT 0000.04A RES USE CODE 500										
	00	00	00								
06-05-95 TRNSF TO 06-032-1703.000 SIAS, TEXAL R & DONNA G											
SIAS, TEXAL R & DONNA G RT BOX 24 SOUTH POINT, OHIO 45680 VOL 599 PG 287 PARCEL-ID 06-032-1800.000	17-02-22 PT S1/2 NE LOT 10 UNREC. PLAT 0000.34A RES USE CODE 510										
	4,270	19,250	23,520								
	HOMESITE VALUE LISTED BELOW										
	4,270	19,250	23,520								
06-05-95 TRNSF FROM 06-032-1800.000 WEBB, LINDSEY C.											
WEBB, LINDSEY C. RT. 6 BOX 249 SOUTH POINT, OHIO 45680	17-02-22 PT S1/2 NE LOT 10 UNREC. PLAT 0000.34A RES USE CODE 510										

DAYTON LEGAL BLANK INC 60388

TAX RATE [illegible]
A/R RED FACTOR 05.0138
OTH RED FACTOR 05.2049

LAWRENCE
TAX DISTRICT 06-FAYETTE TWP-DELTA S.D.

GENERAL TAX LIST AND DUPLICATE OF REAL AND PUBLIC UTILITY PROPERTY
COUNTY REAL ESTATE TAXES AND SPECIAL ASSESSMENTS

TAX YEAR 1995
01/03/96 INTEREST RATE
PAGE NO 648

OWNER'S NAME MAILING ADDRESS	DESCRIPTION			TAXES CHARGED	DECEMBER TAXES	PENALTY	JUNE TAXES	PENALTY	TOTAL DELINQUENT	C. D. DATE	MEMO
	LAND	IMPROVEMENTS	TOTAL VALUE								
VOL 513 PG 523 PARCEL-ID 06-032-1800.000	00	00	00								
06-05-95 TRNSF TO 06-032-1800.000	SIAS, TEXAL R & DONNA G										
MOORE, DAVID E. & LOIS J. 4640 CO. RD. 15 SOUTH POINT, OHIO 45680 PARCEL-ID 06-032-1900.000	-00-00 JAMIE COURT SD LOT 1 0000.00A RES USE CODE 510										
	1,980	10,530	12,510								
	HOMESITE VALUE LISTED BELOW										
	1,980	10,530	12,510								
HAMLIN, JEFFREY L. & CATHY E. RT. 4, BOX 151-A CHESAPEAKE, OHIO 45619 PARCEL-ID 06-032-1901.000	-00-00 JAMIE COURT SD LOT 2 0000.00A RES USE CODE 510										
	2,010	15,130	17,140								
	HOMESITE VALUE LISTED BELOW										
	2,010	14,920	16,930								
DUTY JARRELL E & CAROLYN E 006 C/O F. A. R. E. TAX SERVICE 17187 NO. LAUREL PK. DR. SUITE 437 LIVONIA, MI 48152 VOL 489 PG 642 PARCEL-ID 06-032-1902.000	-00-00 JAMIE COURT LOT 3 0000.00A RES USE CODE 510										
	2,100	9,870	11,970								
	HOMESITE VALUE LISTED BELOW										
	2,100	9,440	11,540								
LAM, KENNETH A. & ELIZABETH J. 4013 CO. RD. 120 SOUTH POINT, OHIO 45680 VOL 539 PG 326 PARCEL-ID 06-032-1903.000	-00-00 JAMIE COURT SD LOT 4 0000.00A RES USE CODE 510										
	2,070	10,120	12,190								
	HOMESITE VALUE LISTED BELOW										
	2,070	10,120	12,190								
VANCE, DANA G. & CARLA J. 006 C/O F. A. R. E. TAX SERVICE 17187 NO. LAUREL PK. DR. SUITE 437 LIVONIA, MI 48152 VOL 484 PG 281 PARCEL-ID 06-032-1904.000	-00-00 JAMIE COURT SD LOT 5 0000.00A RES USE CODE 510										
	2,230	9,860	12,090								
	HOMESITE VALUE LISTED BELOW										
	2,230	9,860	12,090								
DUKE, PATRICIA A. VOL 589 PG 368, 371 PARCEL-ID 06-032-1905.000	-00-00 JAMIE COURT SD LOT 6 0000.00A RES USE CODE 510										
	880	10,970	11,850								
	HOMESITE VALUE LISTED BELOW										
	880	10,770	11,650								
STEPHENSON, ROBERT ETAL RT 6 BOX 147 SOUTH POINT, OHIO 45680-000 VOL 571 PG 350 PARCEL-ID 06-032-1906.000	-00-00 JAMIE COURT SD LOT 7 0000.00A RES USE CODE 500										
	2,190	00	2,190								

TAX RATE [illegible]
A/R RED FACTOR 05.0138
OTH RED FACTOR 05.2049

LAWRENCE
TAX DISTRICT 06-FAYETTE TWP-DELTA S.D.

GENERAL TAX LIST AND DUPLICATE OF REAL AND PUBLIC UTILITY PROPERTY
COUNTY REAL ESTATE TAXES AND SPECIAL ASSESSMENTS

TAX YEAR 1995
01/03/96 INTEREST RATE
PAGE NO 649

OWNER'S NAME MAILING ADDRESS	DESCRIPTION			TAXES CHARGED	DECEMBER TAXES	PENALTY	JUNE TAXES	PENALTY	TOTAL DELINQUENT	C. D. DATE	MEMO
	LAND	IMPROVEMENTS	TOTAL VALUE								
STEPHENSON, ROBERT ETAL RT. 6 BOX 147 SOUTH POINT, OHIO 45680-000 VOL 571 PG 350 PARCEL-ID 06-032-1907.000	-00-00 JAMIE COURT SD LOT 8 0000.00A RES USE CODE 510										
	1,830	16,400	18,230								
	HOMESITE VALUE LISTED BELOW										
	1,830	16,230	18,060								
STEPHENSON, ROBERT ETAL RT. 6 BOX 147 SOUTH POINT, OHIO 45680 VOL 571 PG 350 PARCEL-ID 06-032-1908.000	-00-00 JAMIE COURT SD LOT 9 0000.00A RES USE CODE 500										
	1,910	00	1,910								
TURNER, DOROTHY BROWN CO. RD. 15 78 PVT. RD. 4679 SOUTH POINT, OHIO 45680 VOL 526 PG 306 PARCEL-ID 06-033-0100.000	17-02-22 PT S1/2 NE LOT 11 UNREC. PLAT 0000.28A RES USE CODE 510										
	4,190	16,540	20,730								
	HOMESITE VALUE LISTED BELOW										
	4,190	16,540	20,730								
WOLFORD, DIANN W. 62 PRIVATE ROAD 4679 COUNTY ROAD 15 SOUTH POINT, OHIO 45680 VOL 525 PG 68 PARCEL-ID 06-033-0200.000	17-02-22 PT. S1/2 NE LOT 12 UNREC. PLAT 0000.24A RES USE CODE 510										
	4,060	18,740	22,800								
	HOMESITE VALUE LISTED BELOW										
	4,060	18,740	22,800								
RULEN, JOHN D. AND CANDACE J. 022 C/O TRANSAMERICA REAL ESTATE TAX SERVICE 1105 SCHROCK RD SUITE 437 COLUMBUS, OHIO 43229 VOL 525 PG 81 PARCEL-ID 06-033-0300.000	17-02-22 PT. S1/2 NE LOT 13 UNREC. PLAT 0000.30A RES USE CODE 510										
	5,230	16,980	22,210								
BAUMGARDNER, CHARLES D. & TERE RT. 6, BOX 248 SOUTH POINT, OHIO 45680-000 VOL 380 PG 30 PARCEL-ID 06-033-0400.000	17-02-22 PT. S1/2 NE LOT 14 UNREC. PLAT 0000.30A RES USE CODE 510										
	3,170	14,000	17,170								
	HOMESITE VALUE LISTED BELOW										
	3,170	14,000	17,170								
WENTZ, ROBERT L. & IRENE R. 14 PVT. RD. 4679 CR 15 SOUTH POINT, OHIO 45680 VOL 380 PG 26 PARCEL-ID 06-033-0500.000	17-02-22 PT. S1/2 NE LOT 15 UNREC. PLAT 0000.30A RES USE CODE 510										
	4,490	21,990	26,480								
	HOMESITE VALUE LISTED BELOW										
	4,490	21,990	26,480								
AUXIER, GEORGE W. & CAROLYN E. 019 C/O SOURCE ONE MORTGAGE SE CO 27555 FARMINGTON ROAD P. O. BOX 1800	17-02-22 PT. 0000.23A RES USE CODE 510										
	1,150	15,980	17,130								
	HOMESITE VALUE LISTED BELOW										

DAYTON LEGAL BLANK INC 60388

TAX RATE [illegible]50
A/R RED FACTOR 05.0138
OTH RED FACTOR 05.2049

LAWRENCE
TAX DISTRICT 06-FAYETTE TWP-DELTA S.D.

GENERAL TAX LIST AND DUPLICATE OF REAL AND PUBLIC UTILITY PROPERTY
COUNTY REAL ESTATE TAXES AND SPECIAL ASSESSMENTS

01/03/96

TAX YEAR 1995
INTEREST RATE
PAGE NO 650

OWNER'S NAME MAILING ADDRESS	DESCRIPTION			TAXES CHARGED	DECEMBER TAXES	PENALTY	JUNE TAXES	PENALTY	TOTAL DELINQUENT	C. D. DATE	MEMO
	LAND	IMPROVEMENTS	TOTAL VALUE								
FARMINGTON HILLS, M 48018 VOL 540 PG 549 PARCEL-ID 06-033-0600.000	1,150	15,980	17,130								
AUXIER, GEORGE W. & CAROLYN E. 019 C/O SOURCE ONE MORTGAGE SE CO 27555 FARMINGTON ROAD P. O. BOX 1800 FARMINGTON HILLS, M 48018 VOL 540 PG 549 PARCEL-ID 06-033-0610.000	17-02-22 PT 0000.31A 1,180	RES USE CODE 00	500 1,180								
DILLE, MONROE RT. 3, BOX 216 CHESAPEAKE, OHIO 45619-0000 VOL 302 PG 73 PARCEL-ID 06-033-0700.000	17-02-22 PT S PT S1/2 NE PT 0009.82A 2,640	RES USE CODE 00	500 2,640								
LAFON, CHARLES WILLARD RT 6 BOX 264 SOUTH POINT, OHIO 45680 VOL 351 PG 465 PARCEL-ID 06-033-0900.000	17-02-22 S PT S1/2 NE PT 0000.50A 2,350 HOMESITE VALUE LISTED BELOW 2,350	RES USE CODE 5,890 5,690	510 8,240 8,040								
MCCREERY, CHARLES N. & MATTIE A. 4720 CO. RD. 15 SOUTH POINT, OHIO 45680-0000 VOL 445 PG 790 PARCEL-ID 06-033-1000.000	17-02-22 PT. 0000.43A 1,650 HOMESITE VALUE LISTED BELOW 1,650	RES USE CODE 16,240 16,240	510 17,890 17,890								
BALL, DENNIS BRIAN & DAPHNY AN N RT. 6, BOX 280-B SOUTH POINT, OHIO 45680 VOL 508 PG 686 PARCEL-ID 06-033-1100.000	17-2-22 S PT S1/2 NE PT LESS 1 .00A. BAL.1.64ACS. 170	RES USE CODE 00	500 170								
MCCLANAHAN, CHARLES EARL JR. & GILDA 2157 ADAMS AVE. HUNTINGTON, WVA. 25704 VOL 390 PG 527 PARCEL-ID 06-033-1200.000	17-02-22 S PT S1/2 NE PT 0001.39A 2,110	RES USE CODE 00	500 2,110								
WILLIS, GEORGE E. JR. & ERNIE D., & ISOM C. & BILLY R. RT 6 BOX 281 SOUTH POINT, OHIO 45680 VOL 584 PG 158 PARCEL-ID 06-033-1500.000	17-02-22 NE SE N OF RD. 0002.25A 730	RES USE CODE 00	500 730								
WOODRUFF, BETTY L. 2272 CO. RD. 18 SOUTH POINT, OHIO 45680 VOL 502 PG 193 PARCEL-ID 06-033-1600.000	17-2-22 NE SW N OF RD LESS 4.2 2,.48,1.94 & 4.38 BAL=1.98ACRE S 2,320	RES USE CODE 00	500 2,320								
HOUCHIN, WILLIAM D	17-02-22 NE SE N OF RD PT 0.44										

TAX RATE [illegible]0
A/R RED FACTOR 05.0138
OTH RED FACTOR 05.2049

LAWRENCE
TAX DISTRICT 06-FAYETTE TWP-DELTA S.D.

GENERAL TAX LIST AND DUPLICATE OF REAL AND PUBLIC UTILITY PROPERTY
COUNTY REAL ESTATE TAXES AND SPECIAL ASSESSMENTS

01/03/96

TAX YEAR 1995
INTEREST RATE
PAGE NO 651

OWNER'S NAME MAILING ADDRESS	DESCRIPTION			TAXES CHARGED	DECEMBER TAXES	PENALTY	JUNE TAXES	PENALTY	TOTAL DELINQUENT	C. D. DATE	MEMO
	LAND	IMPROVEMENTS	TOTAL VALUE								
4367 CO. RD. 15 SOUTH POINT, OHIO 45680 VOL 534 PG 779 PARCEL-ID 06-033-1600.001	ACS 110	RES USE CODE 00	500 110								
HOLLEY, LOLA JEAN 4300 CO. RD. 15 SOUTH POINT, OHIO 45680 VOL 527 PG 766 PARCEL-ID 06-033-1600.002	17-2-22 NE SE N OF RD PT 0.30 ACS 110	RES USE CODE 00	500 110								
HOLLEY, LOLA JEAN 4300 CO. RD. 15 SOUTH POINT, OHIO 45680 VOL 527 PG 766 PARCEL-ID 06-033-1600.003	17-2-22 PT NE SE N OF RD 0.33A CS 110	RES USE CODE 00	500 110								
HOLLEY, LOLA JEAN 4300 CO. RD. 15 SOUTH POINT, OHIO 45680 VOL 527 PG 766 PARCEL-ID 06-033-1600.004	17-2-22 PT NE SE N OF RD. 0.30 ACS 110	RES USE CODE 00	500 110								
HOLLEY, LOLA JEAN 4300 CO. RD. 15 SOUTH POINT, OHIO 45680 VOL 527 PG 766 PARCEL-ID 06-033-1600.005	17-2-22 PT NE SE N OR RD 0.33A 110	RES USE CODE 00	500 110								
HOUCHIN, WILLIAM DONALD II & B ONNIE SUE RT 6 BOX 277 SOUTH POINT, OHIO 45680 VOL 578 PG 372 PARCEL-ID 06-033-1600.006	17-02-22 NE SE N OF RD PT 0.40 ACS 120	RES USE CODE 00	500 120								
HOLLEY, LOLA JEAN 4300 CO. RD. 15 SOUTH POINT, OHIO 45680 VOL 538 PG 405 PARCEL-ID 06-033-1600.007	17-2-22 NE SE N OF RD PT 2.19A 190	RES USE CODE 00	500 190								
SCHENEBERG, GEORGE L. & DONNA L. RT 6 BOX 127 CHESAPEAKE, OHIO 45619 VOL 566 PG 482 PARCEL-ID 06-033-1600.008	17-2-22 PT NE SE N OF RD 0.48A C 1,640	RES USE CODE 00	500 1,640								
HOLLEY, LOLA JEAN RT 6 BOX 283 SOUTH POINT, OHIO 45680 VOL 585 PG 567 PARCEL-ID 06-033-1600.009	17-2-22 PT NE SE N OF RD PT 1. 94 ACRS 580	RES USE CODE 00	500 580								
SCOTT, DOUGLAS W & TERESA B RT 6 BOX 406	17-2-22 NE SW N OF RD PT 4.38A CRES										

DAYTON LEGAL BLANK INC 60368

TAX RATE 50.50
A/R RED FACTOR 05.0138
OTH RED FACTOR 05.2049

LAWRENCE
TAX DISTRICT 06-FAYETTE TWP-DELTA S.D.

GENERAL TAX LIST AND DUPLICATE OF REAL AND PUBLIC UTILITY PROPERTY
COUNTY REAL ESTATE TAXES AND SPECIAL ASSESSMENTS

01/03/96

TAX YEAR 1995
INTEREST RATE
PAGE NO 652

OWNER'S NAME MAILING ADDRESS	DESCRIPTION			TAXES CHARGED	DECEMBER TAXES	PENALTY	JUNE TAXES	PENALTY	TOTAL DELINQUENT	C. D. DATE	MEMO
	LAND	IMPROVEMENTS	TOTAL VALUE								
SOUTH POINT, OHIO 45680		RES USE CODE	500								
VOL 587 PG 717											
PARCEL-ID 06-033-1600.010	3,330	00	3,330								
BALL, DENNIS BRIAN & DAPHNY AN	17-02-22 NE SE N OF RD.										
N	0000.75A	RES USE CODE	500								
RT. 6, BOX 280-B											
SOUTH POINT, OHIO 45680	80	00	80								
VOL 508 PG 686											
PARCEL-ID 06-033-1700.000											
FULLERTON, CHARLES W.	17-02-22 NW SE S OF RD.										
C/O NAOMI FULLERTON	0001.67A	RES USE CODE	500								
514 ROCKWOOD AVE.											
CHESAPEAKE, OHIO 45619	2,430	00	2,430								
VOL 297 PG 155											
PARCEL-ID 06-033-1800.000											
FULLERTON, CHARLES W. LIFE EST	17-02-22 NW SE S OF RD.										
REM EDWIN E. & ELIZABETH P.	0011.88A	RES USE CODE	500								
4132 CO RD 15											
SOUTH POINT, OHIO 45680	1,000	00	1,000								
VOL 582 PG 58											
PARCEL-ID 06-034-0100.000											
FULLERTON, EDWIN E. & ELIZABET	17-02-22 PT. NW SE										
H P.	0002.00A	RES USE CODE	510								
4132 CO RD 15											
SOUTH POINT, OHIO 45680	3,760	23,960	27,720								
VOL 582 PG 56	HOMESITE VALUE LISTED BELOW										
PARCEL-ID 06-034-0200.000	3,420	22,800	26,220								
HOLLEY, LOLA JEAN	17-02-22 PT. NW SE										
4300 CO. RD. 15	0001.00A	RES USE CODE	510								
SOUTH POINT, OHIO 45680-0000											
VOL 526 PG 192	3,420	19,900	23,320								
PARCEL-ID 06-034-0300.000	HOMESITE VALUE LISTED BELOW										
	3,420	19,900	23,320								
LINSMAYER, SHELBA JEAN & PAUL	17-02-22 PT. NW SE W PT										
2075 HAMLET DR	0004.00A	RES USE CODE	540								
KETTERING, OHIO 45440											
VOL 576 PG 32, 34	3,450	7,260	10,710								
PARCEL-ID 06-034-0400.000	HOMESITE VALUE LISTED BELOW										
	3,130	7,260	10,390								
BALL, DENNIS BRIAN & DAPHNY AN	17-02-22 NW SE S OF RD.										
N	0000.45A	RES USE CODE	500								
RT. 6, BOX 280-B											
SOUTH POINT, OHIO 45680	50	00	50								
VOL 508 PG 686											
PARCEL-ID 06-034-0500.000											
PARTRIDGE, JOSEPH A & KAREN S	17-02-22 PT W SIDE NW SE										
C/O WASHTHENAW MORTGAGE CO.	LESS 3.95AC										
315 EAST EISENHOWER	0000.05A	RES USE CODE	500								
SUITE 12											
ANN ARBOR, MICHIGAN 48108	10	00	10								
PARCEL-ID 06-034-0600.000											
PARTRIDGE, JOSEPH A & KAREN S	17-02-22 PT W SIDE N W SE PT										

TAX RATE 50.50
A/R RED FACTOR 05.0138
OTH RED FACTOR 05.2049

LAWRENCE
TAX DISTRICT 06-FAYETTE TWP-DELTA S.D.

GENERAL TAX LIST AND DUPLICATE OF REAL AND PUBLIC UTILITY PROPERTY
COUNTY REAL ESTATE TAXES AND SPECIAL ASSESSMENTS

01/03/96

TAX YEAR 1995
INTEREST RATE
PAGE NO 653

OWNER'S NAME MAILING ADDRESS	DESCRIPTION			TAXES CHARGED	DECEMBER TAXES	PENALTY	JUNE TAXES	PENALTY	TOTAL DELINQUENT	C. D. DATE	MEMO
	LAND	IMPROVEMENTS	TOTAL VALUE								
C/O WASHTENAW MORTGAGE CO.	0000.92A	RES USE CODE	540								
315 EAST EISENHOWER											
SUITE 12	2,870	11,010	13,880								
ANN ARBOR, MICHIGAN 48108	HOMESITE VALUE LISTED BELOW										
PARCEL-ID 06-034-0601.000	2,870	10,710	13,580								
MCNEELY, CHERYL G. & TERRY M.	-00-00										
004			PT W SI								
C/O FIRST INVESTMENT COM.	D 0001.75A	RES USE CODE	500								
4300 E. BROAD STREET											
P. O. BOX 749	280	00	280								
COLUMBUS, OHIO 43216											
VOL 592 PG 114											
PARCEL-ID 06-034-0602.000											
MCNEELY, CHERYL G. & TERRY M.	17-2-22 PT W SIDE NW SE PT 0.3										
004	3AC										
C/O FIRST INVESTMENT COM.		RES USE CODE	500								
4300 E. BROAD STREET											
P. O. BOX 749	110	00	110								
COLUMBUS, OHIO 43216											
VOL 592 PG 114											
PARCEL-ID 06-034-0603.000											
PARTRIDGE, JOSEPH A & KAREN S	17-02-22 PT W SIDE NW SE PT										
C/O WASHTENAW MORTGAGE CO.	0000.91A	RES USE CODE	500								
315 EAST EISENHOWER											
SUITE 12	490	00	490								
ANN ARBOR, MICHIGAN 48108											
PARCEL-ID 06-034-0604.000											
MCSWEENEY, GLENN C. & FANNIE G	17-02-22 SW COR. NW SE										
4055 CO RD 15	0000.50A	RES USE CODE	510								
SOUTH POINT, OHIO 45680-0000											
VOL 351 PG 135	1,710	16,180	17,890								
PARCEL-ID 06-034-0700.000	HOMESITE VALUE LISTED BELOW										
	1,710	15,940	17,650								
BALL, DENNIS BRIAN & DAPHNY AN	17-2-22 N END NE SE PT LESS 2.										
N	28A. BAL.2.38ACS.										
RT. 6, BOX 280-B		RES USE CODE	510								
SOUTH POINT, OHIO 45680											
VOL 508 PG 686	2,060	22,120	24,180								
PARCEL-ID 06-034-0800.000	HOMESITE VALUE LISTED BELOW										
	1,810	21,220	23,030								
BENNETT, GARRY L. & JANET S.	17-2-22 N END NE SE 9.79AC										
3823 CO. RD. 120		RES USE CODE	510								
SOUTH POINT, OHIO 45638											
VOL 557 PG 481	3,570	23,780	27,350	Harry L. Bennett -							
PARCEL-ID 06-034-0900.000											
MCCLANAHAN, CHARLES EARL JR. &	17-02-22 N END NE SE PT LESS 0										
GILDA	.29ACRES BAL=0.21ACRES										
2157 ADAMS AVE.		COM USE CODE	499								
HUNTINGTON, WVA. 25704											
VOL 390 PG 527	1,160	990	2,150								
PARCEL-ID 06-034-1000.000											
LANDERS, DANNY & PATTY	17-2-22 N END NE SE PT 0.29ACR										
RT 6 BOX 139	ES										
SOUTH POINT, OHIO 45680		RES USE CODE	500								

DAYTON LEGAL BLANK INC 60388

48 TWP. RD., 1198 (MILLER ST.) CHESAPEAKE, OHIO 45619	C.K. PLATT & ASSOCIATES, INC. LAND SURVEYORS, REGISTERED OH, WV, KY	PHONE: 614-867-6053 FAX 614-867-6053 (call first)

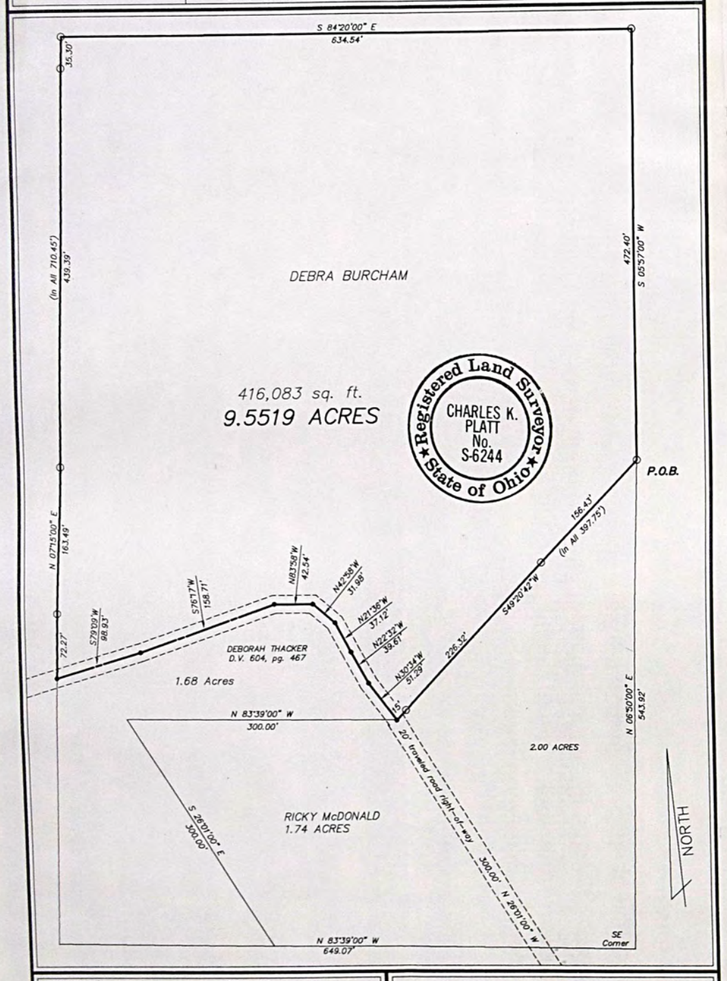

SCALE: 1" = 100' DRAWING: poe-21

I HEREBY CERTIFY THAT THIS SURVEY WAS PERFORMED UNDER MY RESPONSIBLE DIRECTION AND SUPERVISION AND THE PLAT AND DESCRIPTION ARE TRUE AND ACCURATE TO THE BEST OF MY KNOWLEDGE AND BELIEF. THE SURVEY MEETS OR EXCEEDS THE MINIMUM TECHNICAL STANDARDS FOR LAND SURVEYING.

Charles K. Platt DATE Sept. 3, 1996

CHARLES K. PLATT

REGISTERED LAND SURVEYOR, OHIO RLS-6244, WEST VIRGINIA RLS-564, KENTUCKY RLS-2197

DEBRA BURCHAM

SECTION 22, T2, R17

FAYETTE TOWNSHIP, LAWRENCE COUNTY, OHIO

E 1/2 – NE 1/4 – SE 1/4

06-034-1200.000
D.V. 613, pg. 188

SURVEYOR'S CERTIFICATE

TO WHOM IT MAY CONCERN: Date 9/12/96

I hereby certify that on or about 19 I surveyed real property owned by Fayette Township and/or Corporation, Lawrence County, Ohio. This certificate is made for the purpose of correcting the Auditor's tax duplicate.

*	T	SEC.	PART SAT	PO	PARCEL NO.	ACREAGE NOW PAID ON AUDITOR'S DUPLICATE	ACREAGE SHOWN ON CERTIFICATE OF SURVEY	ACREAGE SHOWN ON CERTIFICATE OF SURVEY BELOW
	17	22			06-034-1200	7.25	9.55	

REMARKS

Signed Charles K. Platt
Registration Number 6244

TAX RATE [illegible]50
A/R RED FACTOR 05.0138
OTH RED FACTOR 05.2049

LAWRENCE
TAX DISTRICT 06-FAYETTE TWP-DELTA S.D.

GENERAL TAX LIST AND DUPLICATE OF REAL AND PUBLIC UTILITY PROPERTY
COUNTY REAL ESTATE TAXES AND SPECIAL ASSESSMENTS

01/03/96

TAX YEAR 1995
INTEREST RATE
PAGE NO 654

OWNER'S NAME MAILING ADDRESS	DESCRIPTION			TAXES CHARGED	DECEMBER TAXES	PENALTY	JUNE TAXES	PENALTY	TOTAL DELINQUENT	C. D. DATE	MEMO
	LAND	IMPROVEMENTS	TOTAL VALUE								
VOL 556 PG 162 PARCEL-ID 06-034-1000.001	1,240	00	1,240								
WILLIS, GEORGE E. JR. & EARNIE RT. 6 BOX 281 SOUTH POINT, OHIO VOL 328 PG 184 PARCEL-ID 06-034-1100.000	17-02-22 W SIDE NE SE 0008.00A RES USE CODE 510 3,560	3,280	6,840								
POE, DEXTER & DEBRA AND DANIEL ROSS BOX 43 MAYO DRIVE SOUTH POINT, OHIO 45680 VOL 537 PG 364 PARCEL-ID 06-034-1200.000	17-02-22 E SIDE NE SE LESS 1.68 ACRES BAL=7.25ACRES RES USE CODE 545 9.55 2,370	370	2,740	8/30/96 Debra Poe n/k/a Debra Burcham – n/k/a/m/c David G. Parsons							Acreage correction per survey 9/26/96 Charles H. Platt 6244
POE, DEBRA 42 MAYO DR SOUTH POINT, OHIO 45680 VOL 588 PG 797 PARCEL-ID 06-034-1200.001 11-22-95 TRNSF TO 06-034-1200.001 THACKER, DEBORAH	17-02-22 E SIDE NE SE PT 1.68A CRES RES USE CODE 500 00	00	00								
THACKER, DEBORAH 681 PVT RD 3367 CO RD 120 SOUTH POINT, OHIO 45680 VOL 604 PG 467 PARCEL-ID 06-034-1200.001 11-22-95 TRNSF FROM 06-034-1200.001 POE, DEBRA	17-02-22 E SIDE NE SE PT 1.68A CRES RES USE CODE 500 2,350	00	2,350								
MCDONALD, RAYMOND RT. 2 CHESAPEAKE, OHIO VOL 411 PG 433 PARCEL-ID 06-034-1201.000	17-02-22 PT E SIDE NE SE PT SE COR 0002.00A RES USE CODE 599 1,810	310	2,120								
MCDONALD, RICKY ALLEN 46 MAYS DRIVE SOUTH POINT, OHIO 45680 VOL 519 PG 473 PARCEL-ID 06-034-1300.000	17-2-22 PT E SIDE NE SE 1.74AC RES USE CODE 510 2,470 HOMESITE VALUE LISTED BELOW 2,390	6,630 5,810	9,100 8,200								
WILLIS, GEORGE E. JR. & EARNIE RT. 6 BOX 281 SOUTH POINT, OHIO 45680-0000 VOL 360 PG 585 PARCEL-ID 06-034-1500.000	17-02-22 MID. NE SE 0010.00A RES USE CODE 500 840	00	840								
MANN, CHARLES R. & MOLANA SUE ROUTE 6 BOX 92 SOUTH POINT, OHIO 45680 VOL 384 PG 605 PARCEL-ID 06-034-1600.000	17-02-22 14 PENN LANDS N PT. 0011.00A AGR USE CODE 120 970	00	970								
TARRER, HORTENSE J. ETAL	17-02-22 15 E PT.										

TAX RATE [illegible]50
A/R RED FACTOR 05.0138
OTH RED FACTOR 05.2049

LAWRENCE
TAX DISTRICT 06-FAYETTE TWP-DELTA S.D.

GENERAL TAX LIST AND DUPLICATE OF REAL AND PUBLIC UTILITY PROPERTY
COUNTY REAL ESTATE TAXES AND SPECIAL ASSESSMENTS

01/03/96

TAX YEAR 1995
INTEREST RATE
PAGE NO 655

OWNER'S NAME MAILING ADDRESS	DESCRIPTION			TAXES CHARGED	DECEMBER TAXES	PENALTY	JUNE TAXES	PENALTY	TOTAL DELINQUENT	C. D. DATE	MEMO
	LAND	IMPROVEMENTS	TOTAL VALUE								
4409 COLORADO AVE. NW WASHINGTON, DC VOL 383 PG 390,397,400 PARCEL-ID 06-034-1700.000	0004.27A RES USE CODE 500 630	00	630								
VINSON, CALVIN L. 107 MOOREFIELD PLACE SCOTT DEPOT, WVA 25660 VOL 235 PG 213 PARCEL-ID 06-034-1800.000	17-02-22 15 W PT. 0007.19A RES USE CODE 500 760	00	760								
FULLERTON, CHARLES W. LIFE EST REM EDWIN E. & ELIZABETH P. 4132 CO RD 15 SOUTH POINT, OHIO 45680 VOL 582 PG 58 PARCEL-ID 06-035-0100.000	17-02-22 16 PENN LANDS N PT W1/2 0006.00A RES USE CODE 500 630	00	630								
POE, LINDA RT. 6 BOX 281B SOUTH POINT, OHIO 45680 VOL 531 PG 199 PARCEL-ID 06-035-0200.000	16 PENN LANDS S PT W 1/2 6.00A CS RES USE CODE 510 2,830 HOMESITE VALUE LISTED BELOW 2,390	6,500 2,920	9,330 5,310								
MAYO, GARLAND 11 MAYO DRIVE SOUTH POINT, OHIO 45680 VOL 445 PG 319 PARCEL-ID 06-035-0400.000	17-2-22 16 PENN LANDS E 1/2 LESS 1.00 BAL 11.00 RES USE CODE 510 3,330 HOMESITE VALUE LISTED BELOW 2,280	1,560 1,560	4,890 3,840								
POE, DANNY & LINDA RT 1 BOX 281-B SOUTH POINT, OHIO 45680 VOL 104 PG 118 PARCEL-ID 06-035-0401.000	17-2-22 16 PENN LANDS E1/2 1.00AC RES USE CODE 500 2,280	1,310	3,590								
RICKARD, JAMES F. & BERNICE L. 4082 CO. RD. 15 SOUTH POINT, OHIO 45680-000 VOL 223 PG 496 PARCEL-ID 06-035-0500.000	17-2-22 PT SW SE E OF SOLIDA RD & BUFF. CR RD. LESS 1.30A BAL=17.55A RES USE CODE 510 5,020 HOMESITE VALUE LISTED BELOW 3,420	18,750 18,170	23,770 21,590								
RICKARD, JAMES F. & BERNICE L. 4082 CO. RD. 15 SOUTH POINT, OHIO 45680 VOL 531 PG 69 PARCEL-ID 06-035-0500.001	17-2-22 PT SW SE E OF SOLIDA RD. & BUFF. CR. RD. PT 0.72A RES USE CODE 500 110	00	110								
DELONG, LESLIE L. & DEBRA R. RT. 6 BOX 293 SOUTH POINT, OHIO 45680-000 VOL 471 PG 05 PARCEL-ID 06-035-0501.000	17-02-22 PT SW SE E OF SOLIDA RD & BUFFALO RD PT 0000.58A RES USE CODE 510 2,670	13,680	16,350								

DAYTON LEGAL BLANK INC 60388

TAX RATE [illegible]50
A/R RED FACTOR 05.0138
OTH RED FACTOR 05.2049

LAWRENCE
TAX DISTRICT 06-FAYETTE TWP-DELTA S.D.

GENERAL TAX LIST AND DUPLICATE OF REAL AND PUBLIC UTILITY PROPERTY
COUNTY REAL ESTATE TAXES AND SPECIAL ASSESSMENTS

TAX YEAR 1995
01/03/96 INTEREST RATE
PAGE NO 656

OWNER'S NAME MAILING ADDRESS	DESCRIPTION			TAXES CHARGED	DECEMBER TAXES	PENALTY	JUNE TAXES	PENALTY	TOTAL DELINQUENT	C. D. DATE	MEMO
	LAND	IMPROVEMENTS	TOTAL VALUE								
ARTHUR, LAWRENCE E. & BEVERLY J. 15362 LEFFINGWELL RD. WHITTIER, CALIF. 90604-2312 PARCEL-ID 06-035-0600.000	17-02-22 PT S PT SW SE 0001.75A RES USE CODE 500 190		00 190								
ARTHUR, CHARLES D. & LINDA G. RT. 6 BOX 294 SOUTH POINT, OHIO 45680 VOL 519 PG 780 PARCEL-ID 06-035-0601.000	17-2-22 PT S PT SW SE 3.25ACS. RES USE CODE 510 3,490		17,560 21,050								
MCSWEENEY, LARRY JOE & LAWRENCE Harrison RT. 1 BOX 503A SOUTH POINT, OHIO 45680-0000 VOL 451 PG 223 PARCEL-ID 06-035-0700.000 09-29-95 413.63 11-09-95	17-02-22 NW SW LESS 10.54A & 0.06A 0032.40A AGR USE CODE 120 6,640 HOMESITE VALUE LISTED BELOW 3,130 41.36		20,790 27,430 20,450 23,580	Larry Joe & ~~Rerry~~ Patsy Lynn McSweeney —							
HECLA WATER ASSOC. R. 3 BOX 48-AA IRONTON, OH. VOL 464 PG 201 PARCEL-ID 06-035-0701.000	17-02-22 NW SW PT 0000.06A EXM USE CODE 680 180		4,010 4,190								
DONAHOE, MURL W. & RUBY RT. 1 BOX 834 SOUTH POINT, OHIO 45680 VOL 282 PG 172 PARCEL-ID 06-035-0800.000	17-02-22 NW SW 0010.54A RES USE CODE 510 3,410 HOMESITE VALUE LISTED BELOW 2,500		7,290 10,700 4,930 7,430								
ARTHUR, MEREDITH G. & FRANCES W. 10208 DUNDALK ST. FAIRFAX, VA. 22032 VOL 464 PG 566 PARCEL-ID 06-035-0900.000	17-02-22 PTS PT 0003.25A RES USE CODE 500 340		00 340								
ARTHUR, MEREDITH G. & FRANCES 10208 DUNDALK ST. FAIRFAX, VA. 22032 PARCEL-ID 06-035-0901.000	-00-00 PTS PT 0003.25A RES USE CODE 500 450		00 450								
ARTHUR, LAWRENCE E. & BEVERLY J. 15362 LEFFINGWELL RD. WHITTIER, CALIF. 90604-2312 PARCEL-ID 06-035-0902.000	-00-00 S PT 0001.50A RES USE CODE 500 2,250		00 2,250								
MCSWEENEY, LAWRENCE H. & BETTY RT. 1, SOLIDA RD. SOUTH POINT, OHIO VOL 295 PG 444 PARCEL-ID 06-035-1000.000 09-29-95 399.91 11-09-95	17-02-22 NW PT NE SW PT LESS 0 .74ACRES BAL=8.00ACRES RES USE CODE 510 4,710 HOMESITE VALUE LISTED BELOW 3,420 39.99		24,120 28,830 14,330 17,750	1000.000 0.38/AU BAL=9.12 McSweeney's Mill & Mine Service — → combined to 06-035-1100							

TAX RATE [illegible]0
A/R RED FACTOR 05.0138
OTH RED FACTOR 05.2049

LAWRENCE
TAX DISTRICT 06-FAYETTE TWP-DELTA S.D.

GENERAL TAX LIST AND DUPLICATE OF REAL AND PUBLIC UTILITY PROPERTY
COUNTY REAL ESTATE TAXES AND SPECIAL ASSESSMENTS

TAX YEAR 1995
01/03/96 INTEREST RATE
PAGE NO 657

OWNER'S NAME MAILING ADDRESS	DESCRIPTION			TAXES CHARGED	DECEMBER TAXES	PENALTY	JUNE TAXES	PENALTY	TOTAL DELINQUENT	C. D. DATE	MEMO
	LAND	IMPROVEMENTS	TOTAL VALUE								
BLACKBURN, SANDRA L RT 1 BOX 264 FLATWOODS, KY 41139 VOL 587 PG 102 PARCEL-ID 06-035-1000.001 09-29-95 33.74	17-02-22 NW PT NE SW PT 0.74AC RES RES USE CODE 500 2,080		00 2,080								
MCSWEENEY, LAWRENCE H. & BETTY RT. 1, SOLIDA ROAD SOUTH POINT, OHIO VOL 329 PG 503 PARCEL-ID 06-035-1100.000 09-29-95 1703.14 11-09-95	17-02-22 PT. NW PT. NE SW PT. 0000.26A IND USE CODE 399 3,970 170.31		102,280 106,250	McSweeney's Mill & Mine Service —							parcels 06-035-0600 06-035-1000.002 06-035-0600.001 06-035-0600.001 06-035-0700.001 06-035-0700.001 06-035-0216.001 all combined to 06-035-1100
BRAMMER, EARL F. & MAE 21 COUNTY RD 58 SOUTH POINT, OHIO 45680-0000 VOL 287 PG 309 PARCEL-ID 06-035-1200.000	17-02-22 NW PT. NE SW PT. 0012.00A AGR USE CODE 121 AUV 1,860 HOMESITE VALUE LISTED BELOW 1,670		16,700 18,560 15,250 16,920	7/18/96 MAE Brammer —							Mae Brammer & Ronald R. ADKINS —
MCSWEENEY, GLENN C. & FANNIE G. 4055 CO RD 15 SOUTH POINT, OHIO 45680 VOL 351 PG 135 PARCEL-ID 06-035-1300.000	17-02-22 PT. 0000.11A RES USE CODE 500 330		00 330								
WILLIS, MARK A. & PAULA L. 3859 CO. RD. 15 SOUTH POINT, OHIO 45680 VOL 590 PG 811 PARCEL-ID 06-035-1400.000	17-02-22 PT. SE PT. NE SE 0001.00A RES USE CODE 510 2,980		1,930 4,910	Tommy L. & Jon Sean Willis —							Deleted
WILLIS, GEORGE E. JR. & ERNIE D. & ISOM C. & BILLY R. RT 6 BOX 281 SOUTH POINT, OHIO 45680 VOL 584 PG 158 PARCEL-ID 06-035-1500.000	17-2-22 PT NW SE NW PT 6.52 RES USE CODE 500 690		00 690								
MCNEELY, CHERYL G. & TERRY M. 004 C/O FIRST INVESTMENT CO M. 4300 E. BROAD STREET P. O. BOX 749 COLUMBUS, OHIO 43216 VOL 592 PG 114 PARCEL-ID 06-035-1600.000	17-02-22 PT N W SE 0000.60A RES USE CODE 510 2,050 HOMESITE VALUE LISTED BELOW 2,050		21,730 23,780 21,270 23,320								
MCSWEENEY, GLEN C. & FANNIE G. 4055 CO RD 15 SOUTH POINT, OHIO 45680-000 VOL 387 PG 537 PARCEL-ID 06-035-1602.000	17-02-22 PT. NW. SE PT. 0000.49A RES USE CODE 500 1,190		00 1,190								
SHEPPARD, EDWARD D. RT. 1 BOX 820 SOUTH POINT, OHIO 45680	17-02-22 PT NW SE PT 0000.46A RES USE CODE 510										

TAX RATE [illegible]50
A/R RED FACTOR 05.0138
OTH RED FACTOR 05.2049

LAWRENCE
TAX DISTRICT 06-FAYETTE TWP-DELTA S.D.

GENERAL TAX LIST AND DUPLICATE OF REAL AND PUBLIC UTILITY PROPERTY
COUNTY REAL ESTATE TAXES AND SPECIAL ASSESSMENTS

01/03/96

TAX YEAR 1995
INTEREST RATE
PAGE NO 658

OWNER'S NAME MAILING ADDRESS	DESCRIPTION			TAXES CHARGED	DECEMBER TAXES	PENALTY	JUNE TAXES	PENALTY	TOTAL DELINQUENT	C. D. DATE	MEMO
	LAND	IMPROVEMENTS	TOTAL VALUE								
VOL 544 PG 580 PARCEL-ID 06-035-1603.000	2,440 HOMESITE VALUE LISTED BELOW 2,440	18,000 17,840	20,440 20,280								
MCNEELY, CHERYL G. & TERRY M. 004 C/O FIRST INVESTMENT COM. 4300 E. BROAD STREET P. O. BOX 749 COLUMBUS, OHIO 43216 VOL 592 PG 114 PARCEL-ID 06-035-1604.000	17-2-27 PT NW SE PT PT N W SE PT 2.09AC 1,370	RES USE CODE 00	500 1,370								
HENSLEY, ERIC F. RT 3 BOX 476 CHESAPEAKE, OHO 45619 VOL 519 PG 677 PARCEL-ID 06-035-1605.000	17-02-22 PT NW SE PT 0000.46A 1,030	RES USE CODE 00	500 1,030								
HENSLEY, ERIC F. RT 3 BOX 476 CHESAPEAKE, OHIO 45619 VOL 519 PG 677 PARCEL-ID 06-035-1606.000	17-02-22 PT NW SE PT 0000.46A 1,030	RES USE CODE 00	500 1,030								
HENSLEY, ERIC F. RT 3 BOX 476 CHESAPEAKE, OHIO 45619 VOL 519 PG 677 PARCEL-ID 06-035-1607.000	17-02-22 PT NW SE PT 0000.46A 220	RES USE CODE 00	500 220								
MCSWEENEY, LARRY JOE & LAWRENCE Harrison RT. 1 BOX 503A SOUTH POINT, OHIO 45680-0000 VOL 451 PG 223 PARCEL-ID 06-035-1700.000 09-29-95 7.31 11-09-95	17-02-22 SW PT. NE SW 0001.50A 470 .73	AGR USE CODE 00	120 470	Larry Joe & Paty Lyn McSweeney							
LEEDY, ADA D. 3841 CO. RD. 15 SOUTH POINT, OH. 45680 VOL 566 PG 459 PARCEL-ID 06-035-1800.000	17-02-22 NE COR. NE SW 0001.00A 3,130 HOMESITE VALUE LISTED BELOW 3,130	RES USE CODE 10,870 10,870	510 14,000 14,000								
DONAHOE, MURL W. & RUBY RT. 1 BOX 834 SOUTH POINT, OHIO 45680 VOL 382 PG 174 PARCEL-ID 06-036-0100.000	17-02-22 SW PT. SW NE 0001.50A 160	RES USE CODE 00	500 160								
STANLEY, MACK, BILL, ARNOLD & P.O. BOX 1546 HUNTINGTON, W. VA. 25701 VOL 348 PG 197 PARCEL-ID 06-036-0200.000	17-02-22 SW SW LESS 7A. 0036.00A AUV 880	AGR USE CODE 00	121 880	Macks Int. Donavita Stanley -							
MOORE, DOLORES P.O. BOX 9 EBRO. FLA. 32437	17-02-22 SW COR. SE SE 0007.00A AUV	AGR USE CODE	121								

TAX RATE [illegible]0
A/R RED FACTOR 05.0138
OTH RED FACTOR 05.2049

LAWRENCE
TAX DISTRICT 06-FAYETTE TWP-DELTA S.D.

GENERAL TAX LIST AND DUPLICATE OF REAL AND PUBLIC UTILITY PROPERTY
COUNTY REAL ESTATE TAXES AND SPECIAL ASSESSMENTS

01/03/96

TAX YEAR 1995
INTEREST RATE
PAGE NO 659

OWNER'S NAME MAILING ADDRESS	DESCRIPTION			TAXES CHARGED	DECEMBER TAXES	PENALTY	JUNE TAXES	PENALTY	TOTAL DELINQUENT	C. D. DATE	MEMO
	LAND	IMPROVEMENTS	TOTAL VALUE								
VOL 421 PG 362 PARCEL-ID 06-036-0300.000	170	00	170								
CRACE, T. H. & LOU ANN RT. 1 BOX 794 SOUTH POINT, OHIO VOL 438 PG 624 PARCEL-ID 06-036-0400.000 09-05-95 32.03	17-02-22 N PT SE NW SCHOOL LT. 0000.63A 940	RES USE CODE 00	500 940								
MCSWEENEY, LARRY & BETTY JO RT. 1 BOX 199 SOUTH POINT, OHIO 45680-000 VOL 438 PG 476 PARCEL-ID 06-036-0600.000 09-29-95 5.35	-00-00 BON ACRES SUBDIVISION TRACT 1 0003.15A 330	RES USE CODE 00	500 330	0600.001 .07/AC Bal=2.45 → combined to 06-035-1100 McSweeney's Mill & Mine Service							
HAYSLIP, JOHN S. & LINDA K. RT 1 BOX 807 SOUTH POINT, OHIO 45680 VOL 434 PG 501 PARCEL-ID 06-036-0601.000	-00-00 BON ACRES SD LOT 4 0000.16A 1,670 HOMESITE VALUE LISTED BELOW 1,670	RES USE CODE 8,260 8,260	510 9,930 9,930								
MCSWEENEY, LAWRENCE H. RT. 1 SOLIDA RD. SOUTH POINT, OHIO 45680-0000 VOL 434 PG 501 PARCEL-ID 06-036-0602.000 09-29-95 .82 11-09-95	-00-00 BON ACRES S D LOT 5 0000.16A 50 .08	RES USE CODE 00	500 50	McSweeney's Mill & Mine Service							
MAXEY, JAMES W. JR. & REBECCA L. RT. 1 BOX 808 SOUTH POINT, OHIO VOL 417 PG 462 PARCEL-ID 06-036-0604.000	-00-00 BON ACRES SD PT TR 1 0000.03A 190	RES USE CODE 00	500 190								
MCSWEENEY, LARRY JOE & FETTY SANDRA LYN RT. 1 BOX 199 SOUTH POINT, OHIO 45680 VOL 422 PG 30 PARCEL-ID 06-036-0605.000 09-29-95 112.75 11-09-95	-00-00 BON ACRES SUBDIVISION TRACT 1 PT. 0000.07A 290 11.28	RES USE CODE 6,660	520 6,950	.05/AC 0605.001 Bal=.02 McSweeney's Mill & Mine Service → combined to 06-035-1100							
MCSWEENEY, LAWRENCE RT. 1 SOLIDA RD. SOUTH POINT, OHIO VOL 422 PG 28 PARCEL-ID 06-036-0606.000 09-29-95 14.27	17-02-22 BON ACRES SUB DIV TRACT 1 PT 0000.30A 880	RES USE CODE 00	500 880								
MCSWEENEY, LARRY & BETTY JO RT. 1 BOX 199 SOUTH POINT, OHIO 45680-000 VOL 438 PG 476 06-036-0700	-00-00 BON ACRES SUBDIVISION TRACT 2 0001.87A	RES USE CODE	500	.06/AC 0700.001 1.81/AC McSweeney's Mill & Mine Service → combined to 06-035-1100							

DAYTON LEGAL BLANK INC 60388

06-035-1100
06-036-0602
06-035-1000.002
06-036-0660.001
06-036-0605.001
06-036-0700.001
06-036-0704.001
06-036-0706.001

these #'s combine with above #.

Plat Of
McSweeney Lands
Section 22, T.2, R.17
Fayette Township
Lawrence County, Ohio
Scale: 1 inch = 100 feet
Drawn By: David E. Nemeth
July 29, 1991

Registered Land Surveyor
CHARLES K.
PLATT
No.
S-6244
State of Ohio

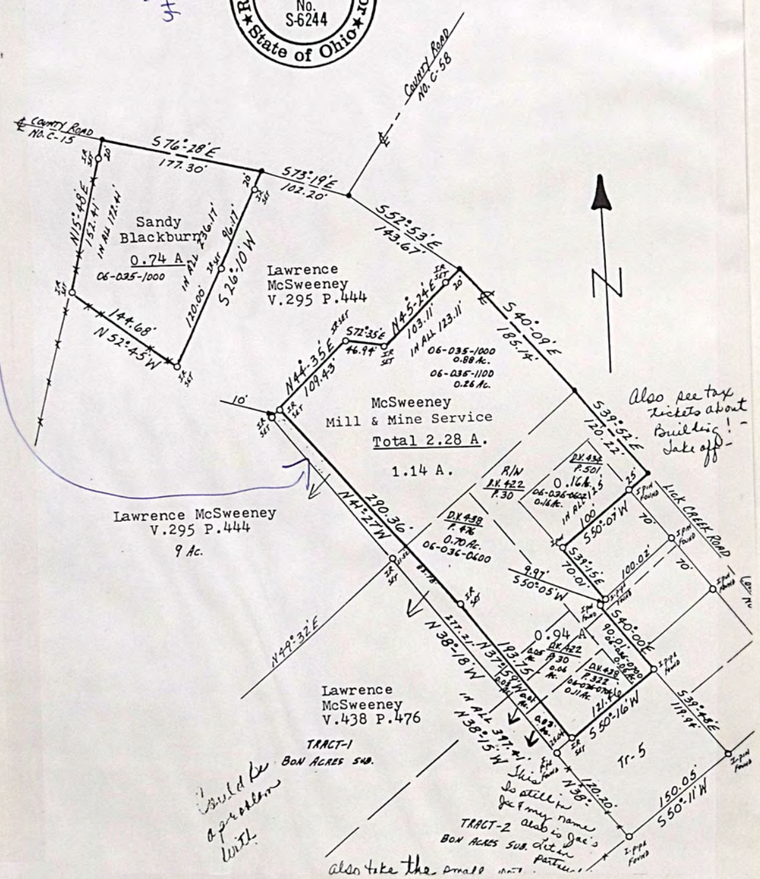
County Road No. C-15
County Road No. C-56
S76°28'E
177.30'
S73°19'E
103.20'
S52°53'E
143.67'
S40°00'E
185.74'
S39°52'E
120.22'
N15°45'E
132.47'
N52°45'W
144.68'
S26°10'W
120.00'
N44°35'E
101.93'
S72°35'E
46.94'
N45°24'E
103.11'
S50°07'W
100.00'
S39°15'E
100.03'
S50°05'W
8.97'
S40°00'E
90.00'
S39°52'E
119.94'
N41°27'W
390.36'
N79°32'E
N38°18'W
222.21'
N38°15'W
120.20'
S50°11'W
150.05'
S50°16'W
121.46'
Sandy Blackburn
0.74 A.
06-035-1000
Lawrence McSweeney
V.295 P.444
McSweeney
Mill & Mine Service
Total 2.28 A.
1.14 A.
0.88 Ac.
06-035-1000
0.26 Ac.
06-035-1100
0.164 Ac.
06-036-0602.001
0.44 Ac.
0.701 Ac.
06-036-0400
0.94 A.
0.711 Ac.
Lawrence McSweeney
V.295 P.444
9 Ac.
Lawrence
McSweeney
V.438 P.476
TRACT-1
BON ACRES SUB.
TRACT-2
BON ACRES SUB
Tr. 5
Lick Creek Road
R/W
DK 432
P. 501
DK 438
P. 476
DK 432
P. 30
DK 438
P. 476
DK 432
P. 30
DK 438
P. 476
DK 438
P. 476
DK 438
P. 476

TAX RATE [illegible]50
A/R RED FACTOR 05.0138
OTH RED FACTOR 05.2049

LAWRENCE
TAX DISTRICT 06-FAYETTE TWP-DELTA S.D.

GENERAL TAX LIST AND DUPLICATE OF REAL AND PUBLIC UTILITY PROPERTY
COUNTY REAL ESTATE TAXES AND SPECIAL ASSESSMENTS

TAX YEAR 1995
01/03/96 INTEREST RATE
PAGE NO 660

OWNER'S NAME MAILING ADDRESS	DESCRIPTION			TAXES CHARGED	DECEMBER TAXES	PENALTY	JUNE TAXES	PENALTY	TOTAL DELINQUENT	C. D. DATE	MEMO
	LAND	IMPROVEMENTS	TOTAL VALUE								
PARCEL-ID 06-036-0700.000	2,350	00	2,350								
09-29-95 38.13 11-09-95	3.81										
MAYNARD, BILLY W. RT. 1 BOX 809 SOUTH POINT, OHIO 45680 VOL 489 PG 568	-00-00 BON ACRES SD TRACT 2 N PT 0000.18A RES USE CODE 510										
PARCEL-ID 06-036-0701.000	1,810	10,010	11,820								
	HOMESITE VALUE LISTED BELOW										
	1,810	10,010	11,820								
MCCOMAS, STEPHEN R. & DOROTHY A. 022 C/O TRANSAMERICA REAL ESTATE TAX SERVICE 1105 SCHROCK RD SUITE 437 COLUMBUS, OHIO 43229 VOL 417 PG 382	-00-00 BON ACRES SD TRACT 2 PT 0000.18A RES USE CODE 510										
PARCEL-ID 06-036-0702.000	1,810	8,720	10,530								
	HOMESITE VALUE LISTED BELOW										
	1,810	8,720	10,530								
MAXEY, JAMES W. JR. & REBECCA L. RT. 1 BOX 808 SOUTH POINT, OHIO VOL 417 PG 462	-00-00 BON ACRES SD PT TR 2 0000.15A RES USE CODE 510										
PARCEL-ID 06-036-0703.000	1,590	8,130	9,720								
	HOMESITE VALUE LISTED BELOW										
	1,590	8,130	9,720								
MCSWEENEY, LARRY JOE RT. 1 BOX 199 SOUTH POINT, OHIO 45680-000 VOL 438 PG 322	17-02-22 BON ACRES SUB DIV TRACT 2 PT 0000.14A RES USE CODE 500			0704.001 0.11/AC		Bal .03					
PARCEL-ID 06-036-0704.000	40	00	40	McSweeney's Mill & Mine Service → combined to 06-035-1100							
09-29-95 .65 11-09-95	.07										
CURRY, ESTELLA RT. 1 BOX 814 SOUTH POINT, OHIO 45680 VOL 511 PG 353	-00-00 BON ACRES SUB DIV PT TRACT 2 0000.40A RES USE CODE 500										
PARCEL-ID 06-036-0705.000	120	00	120								
MCSWEENEY, LARRY JOE & FETTY SANDRA LYN RT. 1 BOX 199 SOUTH POINT, OHIO 45680-0000 VOL 422 PG 30	-00-00 BON ACRES S D TRACT 2 PT 0000.07A RES USE CODE 500			0706.001 .06/AC		Bal .01					
PARCEL-ID 06-036-0706.000	20	00	20	McSweeney's Mill & Mine Service → combined to 06-035-1100							
09-29-95 .32 11-09-95	.03										
CURRY, ESTELLA RT. 1 814 SOUTH POINT, OHIO 45680 VOL 511 PG 355	-00-00 BON ACRES SUBDIVISION TRACT 3 0002.11A RES USE CODE 510										
PARCEL-ID 06-036-0800.000	5,030	28,390	33,420								
	HOMESITE VALUE LISTED BELOW										
	4,830	28,390	33,220								
CURRY, ESTELLA	-00-00 BON ACRES SUBDIVISION										

TAX RATE [illegible]50
A/R RED FACTOR 05.0138
OTH RED FACTOR 05.2049

LAWRENCE
TAX DISTRICT 06-FAYETTE TWP-DELTA S.D.

GENERAL TAX LIST AND DUPLICATE OF REAL AND PUBLIC UTILITY PROPERTY
COUNTY REAL ESTATE TAXES AND SPECIAL ASSESSMENTS

TAX YEAR 1995
01/03/96 INTEREST RATE
PAGE NO 661

OWNER'S NAME MAILING ADDRESS	DESCRIPTION			TAXES CHARGED	DECEMBER TAXES	PENALTY	JUNE TAXES	PENALTY	TOTAL DELINQUENT	C. D. DATE	MEMO
	LAND	IMPROVEMENTS	TOTAL VALUE								
RT. 1 BOX 814 SOUTH POINT, OHIO 45680 VOL 511 PG 514	TRACT4 PT. 0001.39A RES USE CODE 500										
PARCEL-ID 06-036-0900.000	3,740	00	3,740								
CURRY, ESTELLA RT. 1 BOX 814 SOUTH POINT, OHIO 45680 VOL 511 PG 521	-00-00 BON ACRES SUBDIVISION TRACT 4 PT. W O F 0000.14A RES USE CODE 510										
PARCEL-ID 06-036-1000.000	680	19,510	20,190								
	HOMESITE VALUE LISTED BELOW										
	680	19,120	19,800								
CURRY, ESTELLA RT. 1 BOX 814 SOUTH POINT, OHIO 45680 VOL 511 PG 521	-00-00 BON ACRES SUBDIVISION TRACT 5 PT. 0005.96A RES USE CODE 500										
PARCEL-ID 06-036-1100.000	1,600	00	1,600								
MCSWEENEY, L. H. RT. 1, SOLIDA RD. SOUTH POINT, OHIO VOL 317 PG 571	-00-00 BON ACRES SUBDIVISION TRACT 5 W PT. 0001.38A RES USE CODE 500										
PARCEL-ID 06-036-1200.000	410	00	410								
09-29-95 6.66											
MCKEE, GERALD G. & FANNIE M. 3291 CO. RD. 18 SOUTH POINT, OHIO 45680-0001 VOL 259 PG 255	-00-00 BON ACRES SUB DIV TRACT 6 LESS 1. 0006.37A AGR USE CODE 121 AUV										
PARCEL-ID 06-036-1300.000	160	00	160								
LAWRENCE FEDERAL SAV & LOAN ASSN. 3367 CO. RD. 18 SOUTH POINT, OHIO 45680 VOL 496 PG 109	-00-00 BON ACRES SUB DIV TRACT 6 PT 0001.15A RES USE CODE 510										
PARCEL-ID 06-036-1301.000	4,880	14,150	19,030								
	HOMESITE VALUE LISTED BELOW										
	4,830	14,150	18,980								
MCKEE, GERALD & FANNIE MAXINE 3291 CO. RD. 18 SOUTH POINT, OHIO 45680 VOL 274 PG 358	-00-00 BON ACRES SUBDIVISION TRACT 7 0007.70A AGR USE CODE 121 AUV										
PARCEL-ID 06-036-1400.000	190	00	190								
MCKEE, GERALD & FANNIE MAXINE 3291 CO. RD. 18 SOUTH POINT, OHIO 45680 VOL 259 PG 255	-00-00 BON ACRES SUBDIVISION TRACT 8 0007.88A AGR USE CODE 121 AUV										
PARCEL-ID 06-036-1500.000	4,370	10,020	14,390								
	HOMESITE VALUE LISTED BELOW										
	4,410	10,020	14,430								
MCKEE, GERALD & FANNIE MAXINE 3291 CO. RD. 18 SOUTH POINT, OHIO 45680	-00-00 BON ACRES SUBDIVISION TRACT 9 0021.92A AGR USE CODE 121										

DAYTON LEGAL BLANK INC 60388

TAX RATE [illegible]50
A/R RED FACTOR 05.0138
OTH RED FACTOR 05.2049

LAWRENCE
TAX DISTRICT 06-FAYETTE TWP-DELTA S.D.

GENERAL TAX LIST AND DUPLICATE OF REAL AND PUBLIC UTILITY PROPERTY
COUNTY REAL ESTATE TAXES AND SPECIAL ASSESSMENTS

TAX YEAR 1995
01/03/96 INTEREST RATE
PAGE NO 662

OWNER'S NAME MAILING ADDRESS	DESCRIPTION			TAXES CHARGED	DECEMBER TAXES	PENALTY	JUNE TAXES	PENALTY	TOTAL DELINQUENT	C. D. DATE	MEMO
	LAND	IMPROVEMENTS	TOTAL VALUE								
VOL 259 PG 255	AUV										
PARCEL-ID 06-036-1600.000	540	00	540								
HATTON, BERNICE JEAN	17-03-23 W1/2 NW PT 0.70ACRES										
4971 CO RD 15		RES USE CODE	510								
SOUTH POINT, OHIO 45680											
VOL 597 PG 112	2,790	16,130	18,920								
PARCEL-ID 06-036-1800.000	HOMESITE VALUE LISTED BELOW										
	2,790	16,130	18,920								
04-25-95 TRNSF FROM 06-036-1800.000	FRY, WILLA F										
FRY, WILLA F	17-03-23 W1/2 NW PT 0.70ACRES										
RT 1 BOX1255 DUNKOVIN EST		RES USE CODE	510								
WAYNE, W VA 25570											
VOL 593 PG 387	00	00	00								
PARCEL-ID 06-036-1800.000											
04-25-95 TRNSF TO 06-036-1800.000	HATTON, BERNICE JEAN										
LOVE, MICHAEL L. & SALLY J.	17-2-23 PT W1/2 NW										
51 TWP. RD. 333	0.10ACS.										
BAYS DR.		RES USE CODE	500								
SOUTH POINT, OHIO 45680											
VOL 495 PG 566	200	00	200								
PARCEL-ID 06-036-1800.001											
BREEDING, ARTHUR C. & GLADYS M	17-2-23 PT W1/2 0.04										
.	ACS.										
4951 CR 15		RES USE CODE	599								
SOUTH POINT, OHIO 45680											
VOL 495 PG 568	160	480	640								
PARCEL-ID 06-036-1800.002											
LOVE, MICHAEL L AND SALLY J	17-2-23 W 1/2 NE PT 1.84 ACRES										
51 TWP. RD. 333		RES USE CODE	500								
BAYS DR.											
SOUTH POINT, OHIO 45680	1,990	00	1,990								
VOL 531 PG 195											
PARCEL-ID 06-036-1800.003											
LOVE, MICHAEL L AND SALLY J	17-2-23 W 1/2 NW PT 0.28 ACRES										
51 TWP. RD. 333		RES USE CODE	500								
BAYS DR.											
SOUTH POINT, OHIO 45680	550	00	550								
VOL 531 PG 195											
PARCEL-ID 06-036-1800.004											
BREEDING, SALLY & LOVE MICHAEL	-00-00 PT W SIDE										
51 TWP. RD. 333	0000.34A	RES USE CODE	510								
BAYS DR.											
SOUTH POINT, OHIO 45680	1,030	19,920	20,950								
VOL 380 PG 264	HOMESITE VALUE LISTED BELOW										
PARCEL-ID 06-036-1801.000	1,030	19,920	20,950								
LOVE, MICHAEL L. & SALLY J.	17-02-23 W 1/2 NW										
51 TWP. RD. 333	PT.										
BAYS DR.	0000.08A	RES USE CODE	500								
SOUTH POINT, OHIO 45680-0000											
VOL 471 PG 685	20	00	20								

TAX RATE [illegible]50
A/R RED FACTOR 05.0138
OTH RED FACTOR 05.2049

LAWRENCE
TAX DISTRICT 06-FAYETTE TWP-DELTA S.D.

GENERAL TAX LIST AND DUPLICATE OF REAL AND PUBLIC UTILITY PROPERTY
COUNTY REAL ESTATE TAXES AND SPECIAL ASSESSMENTS

TAX YEAR 1995
01/03/96 INTEREST RATE
PAGE NO 663

OWNER'S NAME MAILING ADDRESS	DESCRIPTION			TAXES CHARGED	DECEMBER TAXES	PENALTY	JUNE TAXES	PENALTY	TOTAL DELINQUENT	C. D. DATE	MEMO
	LAND	IMPROVEMENTS	TOTAL VALUE								
PARCEL-ID 06-036-1802.000											
LOVE, MICHAEL L. & SALLY J.	17-02-23 W 1/2 NW PT										
51 TWP. RD 333	0000.40A	RES USE CODE	599								
BAYS DR.											
SOUTH POINT, OHIO 45680-0000	120	2,100	2,220								
VOL 472 PG 107											
PARCEL-ID 06-036-1803.000											
BREEDING, TIMOTHY & MCNEELY, L	17-02-23 PT.										
ESA D.	0003.90A	RES USE CODE	510								
163 TWP. RD. 333											
SOUTH POINT, OHIO 45680	3,590	23,180	26,770								
VOL 487 PG 609	HOMESITE VALUE LISTED BELOW										
PARCEL-ID 06-037-0100.000	3,020	20,860	23,880								
MARCUM, LARRY R.	17-02-23 W1/2 NW PT.										
#8 TWP. RD. 231	0017.32A	RES USE CODE	510								
SOUTH POINT, OHIO 45680											
PARCEL-ID 06-037-0200.000	4,490	18,850	23,340								
	HOMESITE VALUE LISTED BELOW										
	3,020	17,340	20,360								
KELLEY, ERIE B	17-02-23 W1/2 NW PT.										
RT 4 BOX 569	0000.81A	RES USE CODE	500								
PROCTORVILLE, OHIO 45669											
VOL 564 PG 436, 439	00	00	00								
PARCEL-ID 06-037-0300.000											
03-31-95 SPLIT TO 06-037-0300.000	KELLEY, ERIE B										
03-31-95 SPLIT TO 06-037-0300.001	SIZEMORE, CHRISTOL RAY &										
SIZEMORE, CHRISTOL RAY & REGIN	17-2-23 PT W 1/2 NW PT .78ACS										
A		RES USE CODE	500								
022											
C/O TRANSAMERICA	320	00	320								
REAL ESTATE TAX SERVICE											
1105 SCHROCK RD SUITE 437											
COLUMBUS, OHIO 43229											
VOL 596 PG 452											
PARCEL-ID 06-037-0300.001											
03-31-95 SPLIT FROM 06-037-0300.000	KELLEY, ERIE B										
BREEDING, ARTHUR C. & GLADYS M	17-02-23 W1/2 NW PT.										
4951 CR 15	0000.18A	RES USE CODE	500								
SOUTH POINT, OHIO 45680											
VOL 388 PG 8	320	00	320								
PARCEL-ID 06-037-0400.000											
BREEDING, TIMOTHY & LESA	17-02-23 NE COR. NW NW										
163 TOWNSHIP RD. 333	0001.00A	RES USE CODE	510								
SOUTH POINT OHIO 45680											
VOL 542 PG 533	2,630	2,960	5,590								
PARCEL-ID 06-037-0500.000											
SHELDON, ROBERT W. & JANET R.	17-02-23 PT NE COR NW NW										
C/O ROBERT W. SHELDON	0003.93A	RES USE CODE	510								
146 TWP. RD. 333											
SOUTH POINT, OHIO 45680-0000	3,580	20,060	23,640								

DAYTON LEGAL BLANK INC 60388

TAX RATE [illegible]50
A/R RED FACTOR 05.0138
OTH RED FACTOR 05.2049

LAWRENCE
TAX DISTRICT 06-FAYETTE TWP-DELTA S.D.

GENERAL TAX LIST AND DUPLICATE OF REAL AND PUBLIC UTILITY PROPERTY
COUNTY REAL ESTATE TAXES AND SPECIAL ASSESSMENTS

TAX YEAR 1995
01/03/96 INTEREST RATE
PAGE NO 664

OWNER'S NAME MAILING ADDRESS	DESCRIPTION			TAXES CHARGED	DECEMBER TAXES	PENALTY	JUNE TAXES	PENALTY	TOTAL DELINQUENT	C. D. DATE	MEMO
	LAND	IMPROVEMENTS	TOTAL VALUE								
VOL 441 PG 433 PARCEL-ID 06-037-0501.000	HOMESITE VALUE LISTED BELOW 3,020	19,540	22,560								
SHELDON, ROBERT W. & JANET R. 146 TWP. RD. 333 SOUTH POINT, OHIO 45680 VOL 537 PG 591 PARCEL-ID 06-037-0502.000	17-02-23 PT NE COR NW NW 0001.00A 300	RES USE CODE 00	500 300								
SHELDON, ROBERT & JSNET R. 146 TWP. RD. 333 SOUTH POINT, OHIO 45680-0000 VOL 556 PG 61 PARCEL-ID 06-037-0503.000	17-02-23 PT NE COR NW NW PT 0000.07A 20	RES USE CODE 00	500 20								
BREEDING, ARTHUR C & GLADYS M 4951 CR 15 SOUTH POINT, OH. 45680-0000 VOL 311 PG 10 PARCEL-ID 06-037-0600.000	17-02-23 MID. PT. W1/2 NW 0000.45A 2,420 HOMESITE VALUE LISTED BELOW 2,420	RES USE CODE 18,110 18,110	510 20,530 20,530								
FERGUSON, GARLAND M. C/O GARLAND FERGUSON 4944 CO. RD. 15 SOUTH POINT, OHIO 45680 PARCEL-ID 06-037-0700.000	17-02-23 PT. NW W1/2 NW 0000.44A 2,390 HOMESITE VALUE LISTED BELOW 2,390	RES USE CODE 16,460 15,880	510 18,850 18,270								
MCQUAID, WILLIAM K & MARVELLA R C/O MCQUAID, WILLIAM 4836 CO RD 15 SOUTH POINT, OHIO 45680-0000 VOL 583 PG 148 PARCEL-ID 06-037-0701.000	-00-00 LOT 1 LINDA DELL S D 0000.00A 2,070 HOMESITE VALUE LISTED BELOW 2,070	RES USE CODE 8,840 8,840	510 10,910 10,910								
WISE, ROGER E. & CARLA J. 006 C/O F. A. R. E. TAX SERVICE 17187 NO. LAUREL PK. DR. SUITE 437 LIVONIA, MI 48152 VOL 518 PG 157 PARCEL-ID 06-037-0702.000	-00-00 LINDA DELL S.D. LOT 2 0000.00A 2,090 HOMESITE VALUE LISTED BELOW 2,090	RES USE CODE 9,220 9,220	510 11,310 11,310								
FRY, WILLA & LARRY R. MARCUM #8 TWP. RD. 231 SOUTH POINT, OHIO 45680 PARCEL-ID 06-037-0703.000 08-21-95 TRNSF TO 06-037-0703.000	-00-00 LINDA DELL SD LOT 3 0000.00A 00 HANDLEY, EDDIE & SUSAN	RES USE CODE 00	510 00								
HANDLEY, EDDIE & SUSAN 4870 COUNTY RD 15 SOUTH POINT, OHIO 45680 VOL 601 PG 540 PARCEL-ID 06-037-0703.000 08-21-95 TRNSF FROM 06-037-0703.000	-00-00 LINDA DELL SD LOT 3 0000.00A 2,060 HOMESITE VALUE LISTED BELOW 2,060 FRY, WILLA & LARRY R. MAR	RES USE CODE 7,200 7,200	510 9,260 9,260								

TAX RATE [illegible]50
A/R RED FACTOR 05.0138
OTH RED FACTOR 05.2049

LAWRENCE
TAX DISTRICT 06-FAYETTE TWP-DELTA S.D.

GENERAL TAX LIST AND DUPLICATE OF REAL AND PUBLIC UTILITY PROPERTY
COUNTY REAL ESTATE TAXES AND SPECIAL ASSESSMENTS

TAX YEAR 1995
01/03/96 INTEREST RATE
PAGE NO 665

OWNER'S NAME MAILING ADDRESS	DESCRIPTION			TAXES CHARGED	DECEMBER TAXES	PENALTY	JUNE TAXES	PENALTY	TOTAL DELINQUENT	C. D. DATE	MEMO
	LAND	IMPROVEMENTS	TOTAL VALUE								
CHILDERS, DANNY L. & TERESA G. RT. 2 BOX 643 SOUTH POINT, OHIO 45680-000 VOL 451 PG 225 PARCEL-ID 06-037-0704.000	-00-00 LOT 4 LINDA DELL S D 0000.00A 1,850 HOMESITE VALUE LISTED BELOW 1,850	RES USE CODE 9,180 9,180	510 11,030 11,030								
NICELY, MICHAEL R. & REBECCA A 4898 CO. RD. 15 SOUTH POINT, OHIO 45680 PARCEL-ID 06-037-0705.000	-00-00 LINDA DELL SD LOT 5 0000.00A 2,030 HOMESITE VALUE LISTED BELOW 2,030	RES USE CODE 7,800 7,800	510 9,830 9,830								
WINKLER, BILLY E. & BRENDA 4916 CO. RD. 15 SOUTH POINT, OHIO 45680 PARCEL-ID 06-037-0706.000	LOT 6 LINDA DELL SD 3,150 HOMESITE VALUE LISTED BELOW 3,150	RES USE CODE 10,790 10,790	510 13,940 13,940								
DILLE, MONROE RT. 3, BOX 216 CHESAPEAKE, OHIO 45619-0000 VOL 302 PG 73 PARCEL-ID 06-037-0800.000	17-02-23 PT. W1/2 NW 0036.70A 6,280	AGR USE CODE 00	120 6,280								
WARNICK, EDWIN L III & PATRICIA R. RT 6 BOX 235 SOUTH POINT, OHIO 45680 VOL 602 PG 463 PARCEL-ID 06-037-0900.000 09-18-95 TRNSF FROM 06-037-0900.000	17-02-23 PT. W1/2 NW 0000.43A 2,360 HOMESITE VALUE LISTED BELOW 2,360 MILLS, GALLEY VERNON & DE	RES USE CODE 23,200 23,200	510 25,560 25,560								
MILLS, GALLEY VERNON & DELKENIA M. P.O. BOX 149 CHESAPEAKE, OHIO 45619 VOL 538 PG 349 PARCEL-ID 06-037-0900.000 09-18-95 TRNSF TO 06-037-0900.000	17-02-23 PT. W1/2 NW 0000.43A 00 WARNICK, EDWIN L III & PA	RES USE CODE 00	510 00								
MILLS, HENRY J & WANDA F LIFE ESTATE 4936 CO. RD. 15 SOUTH POINT, OHIO 45680 PARCEL-ID 06-037-1000.000	17-02-23 PT. W1/2 NE 0000.57A 2,790 HOMESITE VALUE LISTED BELOW 2,790	RES USE CODE 20,090 20,090	510 22,880 22,880								
SHELDON, ROBERT W. JR. & JANET R. 146 TWP. RD. 333 SO. POINT, OHIO 45680	17-02-23 SE COR. NW NW 0001.15A 2,800	RES USE CODE 5,900	510 8,700								

DAYTON LEGAL BLANK INC 60388

TAX RATE [illegible]50
A/R RED FACTOR 05.0138
OTH RED FACTOR 05.2049

LAWRENCE
TAX DISTRICT 06-FAYETTE TWP-DELTA S.D.

GENERAL TAX LIST AND DUPLICATE OF REAL AND PUBLIC UTILITY PROPERTY
COUNTY REAL ESTATE TAXES AND SPECIAL ASSESSMENTS

TAX YEAR 1995
01/03/96 INTEREST RATE
PAGE NO 666

OWNER'S NAME MAILING ADDRESS	DESCRIPTION			TAXES CHARGED	DECEMBER TAXES	PENALTY	JUNE TAXES	PENALTY	TOTAL DELINQUENT	C. D. DATE	MEMO
	LAND	IMPROVEMENTS	TOTAL VALUE								
VOL 571 PG 193 EASEMENT PARCEL-ID 06-037-1100.000											
JOSEPH, JOSEPH F. & MARY ELLEN C/O CONTROLLERS DEPT. MEYER 4 5037 CO. RD. 15 SO. POINT, OHIO 45680 VOL 286 PG 581 PARCEL-ID 06-037-1200.000	17-02-23 PT. 0007.26A RES USE CODE 510 4,180 20,070 24,250 HOMESITE VALUE LISTED BELOW 3,420 20,070 23,490										
LEMASTER, TERRY & PEGGY C/O TERRY & PEGGY LEMASTER RT. 6, BOX 220 SOUTH POINT, OHIO 45680 VOL 567 PG 645 PARCEL-ID 06-037-1300.000	17-02-23 NW NE NW 0011.00A RES USE CODE 510 3,870 1,610 5,480 HOMESITE VALUE LISTED BELOW 2,630 1,450 4,080										
MILLS, JOHN SCOTT, HENRY C. II I & MARK CAMERON C/O JOHN SCOTT MILLS 594 ANDORRA CIRCLE NE ST PETERSBURG, FLA 33703 VOL 554 PG 699 PARCEL-ID 06-037-1400.000	17-02-23 S&MID. NE NW 0024.00A AGR USE CODE 120 2,650 00 2,650										
VANCE, DONALD L. & MARY D. 52 PVT. DR. 5229 SOUTH POINT, OHIO 45680 VOL 593 PG 666 PARCEL-ID 06-037-1500.000	17-02-23 NW COR. NE NW 0001.00A RES USE CODE 500 2,980 00 2,980										
WRIGHT, MINA C. 5240 CO. RD. 15 SOUTH POINT, OHIO 45680 VOL 407 PG 350 PARCEL-ID 06-037-1600.000	17-02-23 E PT. SE NW 0001.33A RES USE CODE 545 3,070 00 3,070 HOMESITE VALUE LISTED BELOW 2,980 00 2,980										
MAYNARD, ROGER D. RT 2 BOX 2030 WAYNE, W.VA. 25570 VOL 570 PG 482 PARCEL-ID 06-037-1601.000	-00-00 PT E PT SE NW 0004.50A RES USE CODE 510 00 00 00										
01-04-95 TRNSF TO 06-037-1601.000 STILTNER, MARK & ANNETTE											
COLEMAN, CALVIN M. & KITTY COX RT 6 BOX 189 SOUTH POINT, OHIO 45680 VOL 594 PG 486, 489 PARCEL-ID 06-037-1601.000	-00-00 PT E PT SE NW 0004.50A RES USE CODE 510 3,840 27,930 31,770			Calvin M. Coleman Dtcl.							
01-04-95 TRNSF FROM 06-037-1601.000 STILTNER, MARK & ANNETTE											
STILTNER, MARK & ANNETTE RT 6 BOX 189 SOUTH POINT, OHIO 45680 VOL 570 PG 482 PARCEL-ID 06-037-1601.000	-00-00 PT E PT SE NW 0004.50A RES USE CODE 510 00 00 00										

TAX RATE [illegible]50
A/R RED FACTOR 05.0138
OTH RED FACTOR 05.2049

LAWRENCE
TAX DISTRICT 06-FAYETTE TWP-DELTA S.D.

GENERAL TAX LIST AND DUPLICATE OF REAL AND PUBLIC UTILITY PROPERTY
COUNTY REAL ESTATE TAXES AND SPECIAL ASSESSMENTS

TAX YEAR 1995
01/03/96 INTEREST RATE
PAGE NO 667

OWNER'S NAME MAILING ADDRESS	DESCRIPTION			TAXES CHARGED	DECEMBER TAXES	PENALTY	JUNE TAXES	PENALTY	TOTAL DELINQUENT	C. D. DATE	MEMO
	LAND	IMPROVEMENTS	TOTAL VALUE								
01-04-95 TRNSF FROM 06-037-1601.000 MAYNARD, ROGER D. 01-04-95 TRNSF TO 06-037-1601.000 COLEMAN, CALVIN M. & KITT											
ALBERTS, RANDALL RT 6 BOX 188B SOUTH POINT, OHIO 45680 VOL 558 PG 78 PARCEL-ID 06-037-1602.000	17-02-23 PT E PT SE NW 0001.49A RES USE CODE 545 3,030 00 3,030										
BEACH, PAUL ALTON 1201 WILLOW ST. GREENUP, KY. 41144-0000 VOL 433 PG 600 PARCEL-ID 06-037-1603.000	17-02-23 PT E PT SE NW PT 0010.01A RES USE CODE 500 3,370 00 3,370										
LAWRENCE FEDERAL SAVINGS AND L OAN ASSOCIATION 311 SOUTH FIFTH STREET IRONTON, OHIO 45638 VOL 550 PG 162 & 166 PARCEL-ID 06-037-1604.000	17-02-23 PT E PT SE NW PT LESS 0.35A,01.37&2.30A 0001.81A RES USE CODE 510 3,380 7,770 11,150										
VANCE, PAUL & SYBIL 5229 CO RD 15 SOUTH POINT, OHIO 45680 VOL 561 PG 215 PARCEL-ID 06-037-1605.000	17-02-23 PT E PT SE NW PT 0000.35A RES USE CODE 510 1,910 8,680 10,590 HOMESITE VALUE LISTED BELOW 1,910 8,680 10,590										
CLAY, EUGENE & DELORES J. 5325 CR 15 SOUTH POINT, OHIO 45680 VOL 462 PG 184 PARCEL-ID 06-037-1606.000	17-02-23 PT E PT SE NW PT 0001.13A RES USE CODE 510 3,120 20,200 23,320										
VANCE, DONALD L & MARY D 52 PVT. DR. 5229 SOUTH POINT, OHIO 45680 VOL 574 PG 106 PARCEL-ID 06-037-1607.000	17-02-23 PT E PT SE NW PT 0001.37A RES USE CODE 510 3,010 2,890 5,900 HOMESITE VALUE LISTED BELOW 2,980 2,890 5,870										
LAWRENCE FED. SAVGS. AND LOAN ASSOC. 311 S. 5TH. ST. IRONTON, OHIO 45638 VOL 496 PG 724 PARCEL-ID 06-037-1608.000	17-02-23 PT E PT SE NW PT 0002.30A RES USE CODE 599 3,110 00 3,110										
MALONE, RAY I. & THELMA M. 123 SAND ROAD SOUTH POINT, OHIO 45680-0000 VOL 342 PG 694 PARCEL-ID 06-037-1700.000	17-02-23 PT. 0000.61A RES USE CODE 545 1,370 1,200 2,570										
MALONE, RAY I. & THELMA M. 123 SAND ROAD SOUTH POINT, OHIO 45680-0000 VOL 399 PG 612 PARCEL-ID 06-037-1800.000	17-02-23 PT. 0000.62A RES USE CODE 540 2,990 21,510 24,500										

DAYTON LEGAL BLANK INC. 60388

TAX RATE 50
A/R RED FACTOR 05.0138
OTH RED FACTOR 05.2049

LAWRENCE
TAX DISTRICT 06-FAYETTE TWP-DELTA S.D.

GENERAL TAX LIST AND DUPLICATE OF REAL AND PUBLIC UTILITY PROPERTY
COUNTY REAL ESTATE TAXES AND SPECIAL ASSESSMENTS

01/03/96

TAX YEAR 1995
INTEREST RATE
PAGE NO 668

OWNER'S NAME MAILING ADDRESS	DESCRIPTION			TAXES CHARGED	DECEMBER TAXES	PENALTY	JUNE TAXES	PENALTY	TOTAL DELINQUENT	C. D. DATE	MEMO
	LAND	IMPROVEMENTS	TOTAL VALUE								
MEADOWS, LIVINGSTON M. JR. &	17-02-23 PT. SE NW										
MEADOWS, CECELIA Y.	0000.63A	RES USE CODE	510								
5330 COUNTY ROAD 15											
SOUTH POINT, OHIO 45680-0000	2,780	11,740	14,520								
VOL 551 PG 298	HOMESITE VALUE LISTED BELOW										
PARCEL-ID 06-038-0100.000	2,780	11,190	13,970								
FREEMAN, COLAN C.	17-02-23 PT. E PT. SE NW										
5404 COUNTY ROAD 15	0001.39A	RES USE CODE	510								
SOUTH POINT, OHIO 45680											
VOL 551 PG 298	3,550	15,870	19,420								
PARCEL-ID 06-038-0200.000	HOMESITE VALUE LISTED BELOW										
	3,420	15,870	19,290								
DILLE, MONROE	17-02-23 W PT. SE NW										
RT. 3, BOX 216	0006.60A	AGR USE CODE	120								
CHESAPEAKE, OHIO 45619-0000											
VOL 302 PG 73	730	00	730								
PARCEL-ID 06-038-0300.000											
FREEMAN, DONALD H. & ROBERTA F	17-02-23 PT. W PT. SE NW										
5152 CO RD 15	0000.06A	RES USE CODE	500								
SOUTH POINT, OHIO 45680											
VOL 308 PG 425	200	00	200								
PARCEL-ID 06-038-0400.000											
MILLS, JOHN SCOTT, HENRY C. MI	17-02-23 W PT. SE NW										
LLS III & MARK CAMERON MILLS	0001.53A	AGR USE CODE	120								
C/O JOHN SCOTT MILLS											
594 ANDORRA CIRCLE NE ST	3,180	6,790	9,970								
PETERSBURG, FLORIDA 33703	HOMESITE VALUE LISTED BELOW										
VOL 554 PG 699	3,130	6,710	9,840								
PARCEL-ID 06-038-0500.000											
ANDERSON, ROY E.	17-02-23 W PT. SE NW N OF RD.										
5187COUNTY RD 15	0000.35A	RES USE CODE	540								
SOUTH POINT, OHIO 45680-0000											
VOL 533 PG 547	1,910	7,510	9,420								
PARCEL-ID 06-038-0600.000	HOMESITE VALUE LISTED BELOW										
	1,910	7,510	9,420								
MILLS, JOHN SCOTT, HENRY C. MI	-00-00 W PT										
LLS III & MARK CAMERON MILLS	0000.62A	AGR USE CODE	120								
C/O JOHN SCOTT MILLS											
594 ANDORRA CIRCLE NE ST	70	00	70								
PETERSBURG, FLORIDA 33703											
VOL 554 PG 699											
PARCEL-ID 06-038-0601.000											
ANDERSON, CORETTA L.	17-02-23 W PT SE NW N OF RD										
5213 CR 15	LESS 0.24A										
SOUTH POINT, OHIO 45680-000	0000.26A	RES USE CODE	545								
VOL 533 PG 547											
PARCEL-ID 06-038-0602.000	990	00	990								
	HOMESITE VALUE LISTED BELOW										
	990	00	990								
ANDERSON, RAY EDWARD	17-02-23 W PT SE NW N OF RD.										
RT. 6 BOX 204 B	0000.40A	RES USE CODE	599								
SOUTH POINT, OHIO 45680-0000											
VOL 587 PG 224	1,280	150	1,430								
PARCEL-ID 06-038-0603.000											

TAX RATE 50
A/R RED FACTOR 05.0138
OTH RED FACTOR 05.2049

LAWRENCE
TAX DISTRICT 06-FAYETTE TWP-DELTA S.D.

GENERAL TAX LIST AND DUPLICATE OF REAL AND PUBLIC UTILITY PROPERTY
COUNTY REAL ESTATE TAXES AND SPECIAL ASSESSMENTS

01/03/96

TAX YEAR 1995
INTEREST RATE
PAGE NO 669

OWNER'S NAME MAILING ADDRESS	DESCRIPTION			TAXES CHARGED	DECEMBER TAXES	PENALTY	JUNE TAXES	PENALTY	TOTAL DELINQUENT	C. D. DATE	MEMO
	LAND	IMPROVEMENTS	TOTAL VALUE								
ANDERSON, CORETTA	17-02-23 PT W PT SE NW N OF RD										
5213 CR 15	0000.24A	RES USE CODE	545								
SOUTH POINT, OH. 45680-0000											
VOL 463 PG 43	950	90	1,040								
PARCEL-ID 06-038-0604.000											
FRANCE, IRENE	17-02-23 W PT SE NW N OF RD PT										
5165 CR 15	0000.35A	RES USE CODE	510								
SOUTH POINT, OHIO 45680											
VOL 430 PG 472	1,820	3,270	5,090								
PARCEL-ID 06-038-0700.000	HOMESITE VALUE LISTED BELOW										
	1,820	3,270	5,090								
09-08-95 39.34											
PRATER, GREGORY D. AND CARLA E	17-02-23 SE COR. SE NW										
.	0002.00A	AGR USE CODE	120								
5547 CO. RD.15											
SOUTH POINT, OHIO 45680-0000	330	00	330								
VOL 518 PG 561											
PARCEL-ID 06-038-0800.000											
MUSICK, GARY L & JANDA C	17-02-23 NW NE										
RT. 1 BOX 255	0044.50A	AGR USE CODE	121								
CHESAPEAKE, OHIO 45619	AUV										
VOL 596 PG 434	1,090	00	1,090								
PARCEL-ID 06-038-0900.000											
03-31-95 TRNSF FROM 06-038-0900.000	BILLS, GREGORY ALLEN AND										
BILLS, GREGORY ALLEN AND CHRIS	17-02-23 NW NE										
TY	0044.50A	AGR USE CODE	121								
RT. 1 BOX 255											
CHESAPEAKE, OHIO 45619	00	00	00								
VOL 530 PG 53											
PARCEL-ID 06-038-0900.000											
03-31-95 TRNSF TO 06-038-0900.000	MUSICK, GARY L & JANDA C										
SWANN, JAMES A. & JOAN RUTH	17-02-23 E1/2 NE LESS 22.50A			65 Twp Rd 1435 S.P.O.	16.45/AC Bal 42.05 1000.001		737 Twp Rd 156 Ches.	1000.00	14.24/AC Bal 27.81	7-1-96	
624 TWP. RD. 156	0058.50A	AGR USE CODE	121								
CHESAPEAKE, OHIO 45619	AUV										
VOL 458 PG 665	3,160	4,130	7,290	Larry W. & Pamela S. Musick			Gary L. & Janda C. Musick				
PARCEL-ID 06-038-1000.000	HOMESITE VALUE LISTED BELOW										
	1,840	3,080	4,920								
SWANN, JAMES A. & JOAN RUTH	17-02-23 E 1/2 NE LESS 22.50 A										
624 TOWNSHIP RD 156	CPT										
CHESAPEAKE, OHIO 45619	0005.00A	AGR USE CODE	121								
VOL 509 PG 673	AUV										
PARCEL-ID 06-038-1001.000	1,850	17,150	19,000								
	HOMESITE VALUE LISTED BELOW										
	1,840	17,150	18,990								
SWANN, JAMES A & JOAN RUTH	17-02-23 S1/2 SE NE LESS .30A										
624 TWP RD 156	0021.20A	AGR USE CODE	121								
CHESAPEAKE, OHIO 45619	AUV										
VOL 458 PG 665	520	00	520	Larry W. & Pamela S. Musick							
PARCEL-ID 06-038-1100.000											

TAX RATE [illegible]
A/R RED FACTOR 05.0138
OTH RED FACTOR 05.2049

LAWRENCE
TAX DISTRICT 06-FAYETTE TWP-DELTA S.D.

GENERAL TAX LIST AND DUPLICATE OF REAL AND PUBLIC UTILITY PROPERTY
COUNTY REAL ESTATE TAXES AND SPECIAL ASSESSMENTS

01/03/96

TAX YEAR 1995
INTEREST RATE
PAGE NO 670

OWNER'S NAME MAILING ADDRESS	DESCRIPTION			TAXES CHARGED	DECEMBER TAXES	PENALTY	JUNE TAXES	PENALTY	TOTAL DELINQUENT	C. D. DATE	MEMO
	LAND	IMPROVEMENTS	TOTAL VALUE								
BILLS, GREGORY ALLEN AND CHRIS	17-02-23 S1/2 SE NE OF ROADWAY										
TY	0000.30A	AGR USE CODE 121									
RT. 1 BO 255											
CHESAPEAKE, OHIO 45619	00	00	00								
VOL 530 PG 53											
PARCEL-ID 06-038-1200.000											
03-31-95 TRNSF TO 06-038-1200.000	MUSICK, GARY L & JANDA C										
MUSICK, GARY L & JANDA C	17-02-23 S1/2 SE NE OF ROADWAY										
RT 1 BOX 255	0000.30A	AGR USE CODE 121									
CHESAPEAKE, OHIO 45619	AUV										
VOL 596 PG 434	10	21,170	21,180								
PARCEL-ID 06-038-1200.000	HOMESITE VALUE LISTED BELOW										
	550	21,170	21,720								
03-31-95 TRNSF FROM 06-038-1200.000	BILLS, GREGORY ALLEN AND										
LIVELY, ANNE MORGAN	17-02-23 NW COR. E1/2 NE										
592 COTTINGWOOD CT.	0001.00A	RES USE CODE 500									
DAYTON, OHIO 45429											
VOL 561 PG 51	1,310	00	1,310								
PARCEL-ID 06-038-1300.000											
BILLS, GREGORY ALLEN AND CHRIS	17-02-23 NE 1/2 SW NE										
TY	0022.00A	AGR USE CODE 121									
RT. 1 BOX 255											
CHESAPEAKE, OHIO 45619	00	00	00								
VOL 530 PG 53											
PARCEL-ID 06-038-1400.000											
03-31-95 TRNSF TO 06-038-1400.000	MUSICK, GARY L & JANDA C										
MUSICK, GARY L & JANDA C	17-02-23 NE 1/2 SW NE										
RT. 1 BOX 255	0022.00A	AGR USE CODE 121									
CHESAPEAKE, OHIO 45619	AUV										
VOL 596 PG 434	2,190	2,190	4,380								
PARCEL-ID 06-038-1400.000											
03-31-95 TRNSF FROM 06-038-1400.000	BILLS, GREGORY ALLEN AND										
MAYNARD, VELOUS & ONA	17-02-23 PT. SW PT. SW NE										
RT. 6, BOX 186	0001.01A	RES USE CODE 540									
SOUTH POINT, OHIO 45680											
VOL 397 PG 20	3,130	5,640	8,770								
PARCEL-ID 06-038-1500.000	HOMESITE VALUE LISTED BELOW										
	3,130	5,100	8,230								
VINSON, URAL & VELVET LIFE EST	17-02-23 SE COR NW SE										
ATE ROY E VINSON REM	LESS 0.34A										
RT. 6 BOX 182	0000.46A	AGR USE CODE 120									
SOUTH POINT, OHIO 45680											
VOL 530 PG 830	1,440	5,930	7,370								
PARCEL-ID 06-038-1600.000	HOMESITE VALUE LISTED BELOW										
	1,440	5,570	7,010								
VINSON, URAL & VELVEY LIFE EST	17-02-23 PT SE COR NW SE										
ATE ROY E VINSON REM	0000.34A	AGR USE CODE 120									
RT. 6 BOX 182											

TAX RATE [illegible]
A/R RED FACTOR 05.0138
OTH RED FACTOR 05.2049

LAWRENCE
TAX DISTRICT 06-FAYETTE TWP-DELTA S.D.

GENERAL TAX LIST AND DUPLICATE OF REAL AND PUBLIC UTILITY PROPERTY
COUNTY REAL ESTATE TAXES AND SPECIAL ASSESSMENTS

01/03/96

TAX YEAR 1995
INTEREST RATE
PAGE NO 671

OWNER'S NAME MAILING ADDRESS	DESCRIPTION			TAXES CHARGED	DECEMBER TAXES	PENALTY	JUNE TAXES	PENALTY	TOTAL DELINQUENT	C. D. DATE	MEMO
	LAND	IMPROVEMENTS	TOTAL VALUE								
SOUTH POINT, OHIO 45680-0000	1,060	00	1,060								
VOL 530 PG 830											
PARCEL-ID 06-038-1601.000											
PRATER, GREGORY D. AND CARLA E	17-02-23 SW PT. SW NE										
.	0012.77A	AGR USE CODE 120									
5547 CO. RD. 15											
SOUTH POINT, OHIO 45680-0000	4,640	10,930	15,570								
VOL 518 PG 561	HOMESITE VALUE LISTED BELOW										
PARCEL-ID 06-038-1700.000	3,130	10,930	14,060								
MAYNARD, VELOUS & ONA	17-02-23 PT. SW PT.										
RT. 6, BOX 186	0000.22A	RES USE CODE 599									
SOUTH POINT, OHIO 45680											
VOL 397 PG 20	70	160	230								
PARCEL-ID 06-038-1800.000											
MAYNARD, ROGER D.	17-02-23 NW PT. SW NE										
RT 2 BOX 2030	0000.20A	RES USE CODE 500									
WAYNE, W. VA. 25570											
VOL 570 PG 482	00	00	00								
PARCEL-ID 06-039-0100.000											
01-04-95 TRNSF TO 06-039-0100.000	STILTNER, MARK & ANNETTE										
COLEMAN, CALVIN M. & KITTY COX	17-02-23 NW PT. SW NE										
RT 6 BOX 189	0000.20A	RES USE CODE 500									
SOUTH POINT, OHIO 45680											
VOL 594 PG 486, 489	110	00	110								
PARCEL-ID 06-039-0100.000											
01-04-95 TRNSF FROM 06-039-0100.000	STILTNER, MARK & ANNETTE										
STILTNER, MARK & ANNETTE	17-02-23 NW PT. SW NE										
RT 6 BOX 189	0000.20A	RES USE CODE 500									
SOUTH POINT, OHIO 45680											
VOL 570 PG 482	00	00	00								
PARCEL-ID 06-039-0100.000											
01-04-95 TRNSF FROM 06-039-0100.000	MAYNARD, ROGER D.										
01-04-95 TRNSF TO 06-039-0100.000	COLEMAN, CALVIN M. & KITT										
ALBERT, RANDALL	17-02-23 NW PT SW NE										
RT 1 BOX 188-B	0003.21A	RES USE CODE 545									
SOUTH POINT, OHIO 45680											
VOL 558 PG 78	1,810	230	2,040								
PARCEL-ID 06-039-0101.000											
PRATER, GREGORY D. AND CARLA E	17-02-23 NW SE LESS 4A.										
.	0039.00A	AGR USE CODE 120									
5547 CO. RD. 15											
SOUTH POINT, OHIO 45680	5,250	4,980	10,230								
VOL 518 PG 561											
PARCEL-ID 06-039-0200.000											
ROGERS, EUGENE ET AL	17-02-23 SE COR. NW SE										
C/O JOYCE ROGERS	0003.20A	RES USE CODE 510									
9573 CANVASBACK CT.											
JONESBORO, GA. 30236-5851	3,210	700	3,910								

Q+C+

Calvin M. Coleman

DAYTON LEGAL BLANK INC 60388

TAX RATE [illegible]50
A/R RED FACTOR 05.0138
OTH RED FACTOR 05.2049

LAWRENCE
TAX DISTRICT 06-FAYETTE TWP-DELTA S.D.

GENERAL TAX LIST AND DUPLICATE OF REAL AND PUBLIC UTILITY PROPERTY
COUNTY REAL ESTATE TAXES AND SPECIAL ASSESSMENTS

01/03/96

TAX YEAR 1995
INTEREST RATE
PAGE NO 672

OWNER'S NAME MAILING ADDRESS	DESCRIPTION LAND	IMPROVEMENTS	TOTAL VALUE	TAXES CHARGED	DECEMBER TAXES	PENALTY	JUNE TAXES	PENALTY	TOTAL DELINQUENT	C. D. DATE	MEMO
VOL 455 PG 520 PARCEL-ID 06-039-0300.000 09-29-95 485.64											
TIVENER, LILLIAN 2727 CASTLE OAK AVE ORLANDO, FL 32808-342 VOL 493 PG 460 PARCEL-ID 06-039-0400.000	17-2-23 PT E1/2 SE N OF CR LES S 0.31A. BAL.0.25ACS. RES USE CODE 510 1,560	8,920	10,480 HOMESITE VALUE LISTED BELOW 10,110								
	1,560	8,550									
TIVENER, PATRICIA GAIL RT. 2 SOUTH POINT, OHIO 45680 VOL 496 PG 778 PARCEL-ID 06-039-0401.000	17-2-23 N PT E1/2 SE N OF CR 0.21ACS. RES USE CODE 545 1,350	2,370	3,720								
TIVENER, LILLIAN C/O E. EUGENE STEPP 96 PRIVATE DR. 6126 COUNTY ROAD 15 SOUTH POINT, OHIO 45680 VOL 508 PG 175 PARCEL-ID 06-039-0402.000	17-2-23 SE PT E1/2 SE N OF CR 0.10ACS. RES USE CODE 599 810	1,060	1,870								
MAYNARD, SONNIE & JOYCE LIFE E ST. 6061 CO. RD. 15 SOUTH POINT, OH. 45680-0000 VOL 531 PG 56 PARCEL-ID 06-039-0500.000	17-02-23 N OF RD. 0023.22A AGR USE CODE 120 5,580	9,730	15,310 HOMESITE VALUE LISTED BELOW 12,100	0500.001 .29 TAMMY KAY	Bal = 22.93 MAYNARD -	.29	0500.002 Bal = 22.64 Donna Sue Maynard -				
	3,130	8,970									
CHAFFIN, GLADYS C/O CONTROLLERS DEPT. MEYER 4 1818 MADISON AVE. HUNTINGTON, WVA. VOL 434 PG 397 PARCEL-ID 06-039-0600.000	17-02-23 PT E END E1/2 SE BET RD. & CR. 0000.54A RES USE CODE 599 2,330	640	2,970								
CONNALLY, BEATRICE RT. 6 BOX 181 SOUTH POINT, OHIO 45680 VOL 583 PG 240 PARCEL-ID 06-039-0700.000	17-02-23 R17 T2 S23 PT SW S E 0021.31A AGR USE CODE 100 5,360	290	5,650 HOMESITE VALUE LISTED BELOW 3,180								
	3,130	50									
PLYBON, TIMOTHY L & FELICIA D RT. 6 BOX 170B SOUTH POINT, OHIO 45680 VOL 534 PG 271 PARCEL-ID 06-039-0800.000	17-2-23 PT SE SE 28.25' ON RD LESS 3.05AC BAL= 1.00AC RES USE CODE 545 2,980	00	2,980								
ARTHUR, DELMER JOE 1873 CO. RD. 17 SOUTH POINT, OHIO 45680 VOL 582 PG 257, 362 PARCEL-ID 06-039-0800.001	17-02-03 PT SE SE 28.25' ON RD PT 0.61ACRES RES USE CODE 510 2,710	6,500	9,210								

TAX RATE [illegible]50
A/R RED FACTOR 05.0138
OTH RED FACTOR 05.2049

LAWRENCE
TAX DISTRICT 06-FAYETTE TWP-DELTA S.D.

GENERAL TAX LIST AND DUPLICATE OF REAL AND PUBLIC UTILITY PROPERTY
COUNTY REAL ESTATE TAXES AND SPECIAL ASSESSMENTS

01/03/96

TAX YEAR 1995
INTEREST RATE
PAGE NO 673

OWNER'S NAME MAILING ADDRESS	DESCRIPTION LAND	IMPROVEMENTS	TOTAL VALUE	TAXES CHARGED	DECEMBER TAXES	PENALTY	JUNE TAXES	PENALTY	TOTAL DELINQUENT	C. D. DATE	MEMO
MAYNARD, TAMMY KAY ET-AL RT. 6 BOX 174 SOUTH POINT, OHIO 45680 VOL 543 PG 144 PARCEL-ID 06-039-0800.002	17-2-23 PT SE SE 28.25' ON RD PT 0.52AC RES USE CODE 500 2,290	00	2,290								
PLYBON, FRANK & TAMMY RT. 6 BOX 170C SOUTH POINT, OHIO 45680 VOL 553 PG 609 PARCEL-ID 06-039-0800.003	17-2-23 PT SE SE 28.25' ON RD PT 3.05AC RES USE CODE 545 3,190	80	3,270								
LEWIS, TINA MAE 6131 CO. RD. 15 SOUTH POINT, OHIO 45680-0000 VOL 287 PG 426 PARCEL-ID 06-039-0900.000	17-02-23 25' ON RD. E PT. 0000.05A RES USE CODE 500 10	00	10								
WALLACE, DENNIS L. 022 C/O TRANSAMERICA REAL ESTATE TAX SERVICE 1105 SCHROCK RD SUITE 437 COLUMBUS, OHIO 43229 VOL 591 PG 218 PARCEL-ID 06-039-1000.000	17-02-23 PT. 100' ON RD. 0000.40A RES USE CODE 510 2,060	8,660	10,720								
TIVENER, LILLIAN 2727 CASTLE OAK AVE ORLANDO, FL 32808-342 VOL 493 PG 462 PARCEL-ID 06-039-1100.000	17-2-23 E PT SE SE LESS 0.01A. BAL.0.19ACS. RES USE CODE 500 1,270	00	1,270								
TIVENER, PATRICIA GAIL RT. 2 SOUTH POINT, OHIO 45680 VOL 496 PG 778 PARCEL-ID 06-039-1101.000	17-2-23 N PT E PT SE SE 0.01 ACS. RES USE CODE 500 90	00	90								
LYNCH, LONNIE & WANDA RT. 6 BOX 175 SOUTH POINT, OHIO 45680 VOL 559 PG 48 PARCEL-ID 06-039-1200.000	17-2-23 PT E1/2 SE LESS 1.24A. 18.56ACS. RES USE CODE 510 6,430	13,720	20,150 HOMESITE VALUE LISTED BELOW 14,710								
	3,420	11,290									
LOVEJOY, CHRISTOPHER & LISA KE ENAN 415 RIVERSIDE DR CHESAPEAKE, OHIO 45619 VOL 592 PG 145 PARCEL-ID 06-039-1200.001	17-2-23 PT E 1/2 SE PT LESS 0.79A BAL=0.46A RES USE CODE 500 1,590	00	1,590								
PRITCHARD, BARBARA D. RT 6 BOX 174 C	17-2-23 E 1/2 SE PT 0.37AC RES USE CODE 510										

DAYTON LEGAL BLANK INC 60388

TAX RATE [illegible]50
A/R RED FACTOR 05.0138
OTH RED FACTOR 05.2049

LAWRENCE
TAX DISTRICT 06-FAYETTE TWP-DELTA S.D.

GENERAL TAX LIST AND DUPLICATE OF REAL AND PUBLIC UTILITY PROPERTY
COUNTY REAL ESTATE TAXES AND SPECIAL ASSESSMENTS

TAX YEAR 1995
01/03/96 INTEREST RATE
PAGE NO 674

OWNER'S NAME MAILING ADDRESS	DESCRIPTION			TAXES CHARGED	DECEMBER TAXES	PENALTY	JUNE TAXES	PENALTY	TOTAL DELINQUENT	C. D. DATE	MEMO
	LAND	IMPROVEMENTS	TOTAL VALUE								
SOUTH POINT, OHIO 45680 VOL 548 PG 11 PARCEL-ID 06-039-1200.002	1,980	10,910	12,890								
SPAULDING, TERRY ST RT 4 BOX 220 SOUTH POINT, OHIO 45680 VOL 574 PG 752 PARCEL-ID 06-039-1200.003 07-25-95 32.29	17-2-23 PT E 1/2 SE PT 0.41A RES USE CODE 500 1,990	00	1,990								
LEWIS, JOSEPH LIFE ESTATE 6131 CO. RD. 15 SOUTH POINT, OHIO 45680-0000 VOL 287 PG 639 PARCEL-ID 06-039-1300.000	17-02-23 PT. E1/2 SE 0000.50A RES USE CODE 510 2,230 HOMESITE VALUE LISTED BELOW 2,230	430 270	2,660 2,500								
MCWHORTER, SUSAN E. 5942 COUNTY ROAD 15 SOUTH POINT, OHIO 45680 VOL 461 PG 337 PARCEL-ID 06-039-1400.000 10-06-95 TRNSF TO 06-039-1400.000 CHILDRESS, DONOVAN L. & K	17-02-23 PT. E1/2 SE 0024.12A AGR USE CODE 120 00	00	00								
CHILDRESS, DONOVAN L. & KIMBERLY D. 5942 CO RD 15 SOUTH POINT, OHIO 45680 VOL 603 PG 164 PARCEL-ID 06-039-1400.000 10-06-95 TRNSF FROM 06-039-1400.000 MCWHORTER, SUSAN E.	17-02-23 PT. E1/2 SE 0024.12A AGR USE CODE 120 6,480 HOMESITE VALUE LISTED BELOW 3,130	6,830 6,660	13,310 9,790								
ROBINSON, PINKIE J. 39 PVT DR 708 SOUTH POINT, OHIO 45680 VOL 494 PG 116 PARCEL-ID 06-039-1401.000	17-02-23 E SIDE E1/2 SE PT LESS 0.013ACS 0000.18A RES USE CODE 510 1,280 HOMESITE VALUE LISTED BELOW 1,280	10,970 10,770	12,250 12,050	RT. 6 Buffalo Cr Rd S.P.O Darren Scott & Rochelle Lee Blake —	12-21-95						
ROONEY, SHERRY RT 6 BOX 177 SOUTH POINT, OHIO 45680-000 VOL 561 PG 371 PARCEL-ID 06-039-1402.000 11-03-95 194.29	17-02-23 PT. E 1/2 SE PT. 0000.23A RES USE CODE 510 1,490 HOMESITE VALUE LISTED BELOW 1,490	9,200 9,200	10,690 10,690								
WATTS, JESSE J. & STACY J. 71 PRV. DR. 5886 SOUTH POINT, OHIO 45680 PARCEL-ID 06-039-1403.000	17-02-23 PT. E 1/2 SE PT. 0000.22A RES USE CODE 510 1,460 HOMESITE VALUE LISTED BELOW 1,460	11,180 11,180	12,640 12,640								

TAX RATE [illegible]0
A/R RED FACTOR 05.0138
OTH RED FACTOR 05.2049

LAWRENCE
TAX DISTRICT 06-FAYETTE TWP-DELTA S.D.

GENERAL TAX LIST AND DUPLICATE OF REAL AND PUBLIC UTILITY PROPERTY
COUNTY REAL ESTATE TAXES AND SPECIAL ASSESSMENTS

TAX YEAR 1995
01/03/96 INTEREST RATE
PAGE NO 675

OWNER'S NAME MAILING ADDRESS	DESCRIPTION			TAXES CHARGED	DECEMBER TAXES	PENALTY	JUNE TAXES	PENALTY	TOTAL DELINQUENT	C. D. DATE	MEMO
	LAND	IMPROVEMENTS	TOTAL VALUE								
O'NEILL, SHERRY L NO 47 PVTA DR 5886 SOUTH POINT, OHIO 45680-0000 VOL 604 PG 66 PARCEL-ID 06-039-1404.000 11-07-95 TRNSF FROM 06-039-1404.000 MEADE, SHERRY L. 11-03-95 695.88	17-02-23 PT E 1/2 SE 0000.24A RES USE CODE 510 1,670 HOMESITE VALUE LISTED BELOW 1,670	19,310 19,310	20,980 20,980								
MEADE, SHERRY L. RT. 6 BOX 177 SOUTH POINT, OHIO 45680-0000 VOL 411 PG 476 PARCEL-ID 06-039-1404.000 11-07-95 TRNSF TO 06-039-1404.000 O'NEILL, SHERRY L	17-02-23 PT E 1/2 SE 0000.24A RES USE CODE 510 00	00	00								
ROONEY, SHERRY RT 6 BOX 177 SOUTH POINT, OHIO 45680-0000 VOL 561 PG 371 PARCEL-ID 06-039-1405.000	17-02-23 E SIDE E 1/2 SE PT 0000.01A RES USE CODE 500 90	00	90								
LEWIS, JOSEPH LIFE EST. 6131 CO. RD. 15 SOUTH POINT, OHIO 45680 VOL 287 PG 6S39 PARCEL-ID 06-039-1500.000	17-02-23 E SIDE E1/2 SE 0010.00A RES USE CODE 510 6,160 HOMESITE VALUE LISTED BELOW 3,420	20,930 540	27,090 3,960								
VINSON, URAL & VELVEY LIFE ESTATE ROY E VINSON REM RT. 6 BOX 182 SOUTH POINT, OHIO 45680 VOL 583 PG 242 PARCEL-ID 06-039-1600.000	17-02-23 PT. SW SE IN NW PT. 0021.32A AGR USE CODE 120 2,350	00	2,350								
LYNCH, LONNIE & WANDA RT. 6 BOX 175 SOUTH POINT, OHIO 45680 VOL 559 PG 48 PARCEL-ID 06-039-1700.000	17-02-23 S PT. BET RD&CR. W END 0000.61A RES USE CODE 500 60	00	60								
VINSON, URAL & VELVEY LIFE ESTATE ROY E VINSON ET AL RT. 6 BOX 182 SOUTH POINT, OHIO 45680 VOL 530 PG 830 PARCEL-ID 06-039-1800.000	17-02-23 PT. SW SE 0000.37A AGR USE CODE 120 40	00	40								
CHAPPELLE, HARRY F. JR. 1835 DAULTON AVE. HUNTINGTON, W.VA. 25701-0000 VOL 478 PG 544 PARCEL-ID 06-040-0100.000	17-02-23 1 PENN LANDS 0022.50A AGR USE CODE 120 4,440	00	4,440								
CHAPELLE, HARRY F. JR. 1835 DAULTON AVE. HUNTINGTON, W. VA. 25701-0000	17-02-23 2 PENN LANDS 0022.50A AGR USE CODE 120										

DAYTON LEGAL BLANK INC 60388

TAX RATE [illegible]50
A/R RED FACTOR 05.0138
OTH RED FACTOR 05.2049

LAWRENCE
TAX DISTRICT 06-FAYETTE TWP-DELTA S.D.

GENERAL TAX LIST AND DUPLICATE OF REAL AND PUBLIC UTILITY PROPERTY
COUNTY REAL ESTATE TAXES AND SPECIAL ASSESSMENTS

01/03/96

TAX YEAR 1995
INTEREST RATE
PAGE NO 676

OWNER'S NAME MAILING ADDRESS	DESCRIPTION			TAXES CHARGED	DECEMBER TAXES	PENALTY	JUNE TAXES	PENALTY	TOTAL DELINQUENT	C. D. DATE	MEMO
	LAND	IMPROVEMENTS	TOTAL VALUE								
VOL 478 OG 544 PARCEL-ID 06-040-0200.000	2,480	00	2,480								
MAYO, GARLAND W. AND JAMES WIL LIAM MAYO 11 MAYO DRIVE SOUTH POINT, OHIO 45680 VOL 545 PG 683 PARCEL-ID 06-040-0300.000	17-02-23 3 PENN LANDS 0022.50A COM USE CODE 415 7,940	5,690	13,630								
WESTMORELAND, SADIE P. C/O SADIE PAGE 64 KATES DR. SOUTH POINT, OHIO 45680-0000 VOL 545 PG 395 PARCEL-ID 06-040-0400.000	17-02-23 4 PENN LANDS LESS 1A. 0021.50A AGR USE CODE 100 3,230	00	3,230								
MAYO, GARLAND 11 MAYO DRIVE SOUTH POINT, OHIO 45680 VOL 445 PG 319 PARCEL-ID 06-040-0500.000	17-02-23 4 PENN LANDS IN NW CO R 0001.00A RES USE CODE 545 1,230	00	1,230								
CHAPPELLE, HARRY F. JR. 1835 DAULTON AVE. HUNTINGTON, W. VA. 25701-0000 VOL 478 PG 544 PARCEL-ID 06-040-0600.000	17-02-23 5 PENN LANDS S PT. 0006.74A AGR USE CODE 120 740	00	740								
PRATER, GREGORY D. AND CARLA E . 5547 CO. RD. 15 SOUTH POINT, OHIO 45680-0000 VOL 518 PG 461 PARCEL-ID 06-040-0700.000	17-02-23 5 PENN LANDS N PT. 0008.26A AGR USE CODE 120 910	00	910								
CHAPMAN, HOSEA B. RT. 6, BOX 137 SOUTH POINT, OHIO 45680 VOL 337 PG 546 PARCEL-ID 06-040-0800.000	17-02-23 6 PT. PENN LANDS W EN DPT. S OF CHARLEY CR.RD 0015.94A RES USE CODE 510 4,420 HOMESITE VALUE LISTED BELOW 2,620	18,490 18,490	22,910 21,110								
SEXTON, BETTY 3721 CO. RD. 120 SOUTH POINT, OHIO 45680 VOL 283 PG 662 PARCEL-ID 06-040-0900.000	17-02-23 6 PT PENN LANDS 0.61A CRES RES USE CODE 510 990 HOMESITE VALUE LISTED BELOW 990	4,850 4,850	5,840 5,840								
LANDERS, DANNY & PATTY RT. 6, BOX 139 SOUTH POINT, OHIO 45680 VOL 510 PG 29 PARCEL-ID 06-040-1000.000	17-02-23 6 PT. PENN LANDS W EN DPT. S OF CHARLEY CR.RD 0000.25A RES USE CODE 510 1,190	6,610	7,800								
WESTMORELAND, SADIE P. C/O SADIE PAGE	17-02-23 6 PT. PENN LANDS W EN DPT. S OF CHARLEY CR.RD										

TAX RATE [illegible]0
A/R RED FACTOR 05.0138
OTH RED FACTOR 05.2049

LAWRENCE
TAX DISTRICT 06-FAYETTE TWP-DELTA S.D.

GENERAL TAX LIST AND DUPLICATE OF REAL AND PUBLIC UTILITY PROPERTY
COUNTY REAL ESTATE TAXES AND SPECIAL ASSESSMENTS

01/03/96

TAX YEAR 1995
INTEREST RATE
PAGE NO 677

OWNER'S NAME MAILING ADDRESS	DESCRIPTION			TAXES CHARGED	DECEMBER TAXES	PENALTY	JUNE TAXES	PENALTY	TOTAL DELINQUENT	C. D. DATE	MEMO
	LAND	IMPROVEMENTS	TOTAL VALUE								
64 KATES DR. SOUTH POINT, OHIO 45680-0000 VOL 545 PG 395 PARCEL-ID 06-040-1100.000	0000.43A AGR USE CODE 101 1,640 HOMESITE VALUE LISTED BELOW 1,640	14,500 14,500	16,140 16,140								
COLLIER, HERSCHEL & DOROTHY RT. 4 BOX 170 SOUTH POINT, OH. 45680 VOL 310 PG 138 PARCEL-ID 06-040-1200.000	17-02-23 6 PT. PENN LANDS W EN DPT. N OF CHARLEY CR.RD 0024.96A RES USE CODE 545 4,790	1,530	6,320								
WALKER, EUNICE C/O BERT H. BARKER 3260 CO. RD. 120 SOUTH POINT, OHIO 45680 VOL 531 PG 554 PARCEL-ID 06-040-1300.000	17-02-23 6 PENN LANDS E END 0037.00A AGR USE CODE 101 6,690 HOMESITE VALUE LISTED BELOW 2,390	4,780 4,780	11,470 7,170								
BILLS, GREGORY ALLEN AND CHRIS TY RT. 1 BOX 255 CHESAPEAKE, OHIO 45619 VOL 530 PG 53 PARCEL-ID 06-040-1400.000 03-31-95 TRNSF TO 06-040-1400.000 MUSICK, GARY L & JANDA C	17-02-23 E SIDE NE NW 0007.00A AGR USE CODE 121 00	00	00								
MUSICK, GARY L & JANDA C RT. 1 BOX 255 CHESAPEAKE, OHIO 45619 VOL 596 PG 434 PARCEL-ID 06-040-1400.000 03-31-95 TRNSF FROM 06-040-1400.000 BILLS, GREGORY ALLEN AND	17-02-23 E SIDE NE NW 0007.00A AGR USE CODE 121 AUV 170	00	170								
VINSON, URAL & VELVEY LIFE EST ATE ROY E VINSON REM RT. 6 BOX 182 SOUTH POINT, OHIO 45680 VOL 530 PG 53 PARCEL-ID 06-040-1500.000	17-02-23 SE COR. NW NE 0000.20A AGR USE CODE 120 620	750	1,370								
MOORE, CHARLES RT. 6 BOX 201 SOUTH POINT, OHIO 45680 VOL 357 PG 227,287 PARCEL-ID 06-040-1700.000	-00-00 1 MARCUM SUBDIVISION 0000.00A RES USE CODE 510 1,250 HOMESITE VALUE LISTED BELOW 1,250	5,460 5,320	6,710 6,570								
MOORE, CHARLES H. & ELOISE M. RT. 6 BOX 204 SOUTH POINT, OHIO 45680 VOL 546 PG 723 PARCEL-ID 06-040-1800.000	-00-00 2 MARCUM SUBDIVISION 0000.00A RES USE CODE 510 2,960 HOMESITE VALUE LISTED BELOW 2,960	11,690 11,690	14,650 14,650								
WILLEY, CHARLES R. & SHERRI RT. 2 BUFFALO CK. RD.	-00-00 3 MARCUM SUBDIVISION 0000.00A RES USE CODE 510			Lawrence Keith Fortner —							

DAYTON LEGAL BLANK INC 60388

TAX RATE [illegible]50
A/R RED FACTOR 05.0138
OTH RED FACTOR 05.2049

LAWRENCE
TAX DISTRICT 06-FAYETTE TWP-DELTA S.D.

GENERAL TAX LIST AND DUPLICATE OF REAL AND PUBLIC UTILITY PROPERTY
COUNTY REAL ESTATE TAXES AND SPECIAL ASSESSMENTS

TAX YEAR 1995
01/03/96 INTEREST RATE
PAGE NO 678

OWNER'S NAME MAILING ADDRESS	DESCRIPTION			TAXES CHARGED	DECEMBER TAXES	PENALTY	JUNE TAXES	PENALTY	TOTAL DELINQUENT	C. D. DATE	MEMO
	LAND	IMPROVEMENTS	TOTAL VALUE								
SOUTH POINT, OHIO 45680											
VOL 535 PG 248	2,940	6,720	9,660								
PARCEL-ID 06-041-0100.000	HOMESITE VALUE LISTED BELOW										
	2,940	6,720	9,660								
FREEMAN, DONALD H. & ROBERTA F	-00-00 4 MARCUM SUBDIVISION										
5152 CO RD 15	0000.00A	RES USE CODE 500									
SOUTH POINT, OHIO 45680-0000											
VOL 397 PG 226	1,070	00	1,070								
PARCEL-ID 06-041-0200.000											
FREEMAN, DONALD H. & ROBERTA	-00-00 5 MARCUM SUBDIVISION										
5152 CO RD 15	0000.00A	RES USE CODE 510									
SOUTH POINT, OHIO 45680											
VOL 269 PG 117	2,790	11,300	14,090								
PARCEL-ID 06-041-0300.000	HOMESITE VALUE LISTED BELOW										
	2,790	10,750	13,540								
FREEMAN, DONALD H. AND ROBERTA	-00-00 6 MARCUM SUBDIVISION										
5152 CO RD 15	0000.00A	RES USE CODE 510									
SOUTH POINT, OHIO 45680-0000											
VOL 308 PG 425	2,620	6,130	8,750								
PARCEL-ID 06-041-0400.000											
BLEDSOE, TERRY	-00-00 7 MARCUM SUBDIVISION										
006	0000.00A	RES USE CODE 510									
C/O F. A. R. E. TAX SERVICE											
17187 NO. LAUREL PK. DR.	3,190	13,680	16,870								
SUITE 437	HOMESITE VALUE LISTED BELOW										
LIVONIA, MI 48152	3,190	13,680	16,870								
VOL 573 PG 416											
PARCEL-ID 06-041-0500.000											
MOONEY, CHARLES W.	-00-00 8 MARCUM SUBDIVISION										
RT.6 BOX 214	0000.00A	RES USE CODE 545									
SOUTH POINT, OHIO 45680-0000											
VOL 311 PG 1	2,020	600	2,620								
PARCEL-ID 06-041-0600.000											
07-21-95 42.51											
MOONEY, WILLIAM R. & LUCILLE V	-00-00 8 MARCUM SUBDIVISION PT										
.	11,243 SQUARE FEET										
RT 6 BOX 214		RES USE CODE 545									
SOUTH POINT, OHIO 45680											
VOL 527 PG 727	2,910	1,330	4,240								
PARCEL-ID 06-041-0600.001											
MOONEY, CHARLES W.	-00-00 9 MARCUM SUBDIVISION										
RT 6 BOX 214	0000.00A	RES USE CODE 510									
SOUTH POINT, OHIO 45680-0000											
VOL 305 PG 83	3,570	19,460	23,030								
PARCEL-ID 06-041-0700.000	HOMESITE VALUE LISTED BELOW										
	3,570	19,030	22,600								
07-21-95 316.09											
ROWE, BOBBY LEE & EMOGENE	-00-00 10 MARCUM SUBDIVISION										
5056 CO. RD. 15	0000.00A	RES USE CODE 510									
SOUTH POINT, OHIO 45680											
VOL 539 PG 280	4,210	13,270	17,480								
PARCEL-ID 06-041-0800.000	HOMESITE VALUE LISTED BELOW										

TAX RATE [illegible]0
A/R RED FACTOR 05.0138
OTH RED FACTOR 05.2049

LAWRENCE
TAX DISTRICT 06-FAYETTE TWP-DELTA S.D.

GENERAL TAX LIST AND DUPLICATE OF REAL AND PUBLIC UTILITY PROPERTY
COUNTY REAL ESTATE TAXES AND SPECIAL ASSESSMENTS

TAX YEAR 1995
01/03/96 INTEREST RATE
PAGE NO 679

OWNER'S NAME MAILING ADDRESS	DESCRIPTION			TAXES CHARGED	DECEMBER TAXES	PENALTY	JUNE TAXES	PENALTY	TOTAL DELINQUENT	C. D. DATE	MEMO
	LAND	IMPROVEMENTS	TOTAL VALUE								
	4,210	12,740	16,950								
WELTON, STELLA	-00-00 11 MARCUM SUBDIVISION										
5030 CO RD 15	0000.00A	RES USE CODE 510									
SOUTH POINT, OHIO 45680											
VOL 601 PG 454	3,920	8,370	12,290								
PARCEL-ID 06-041-0900.000	HOMESITE VALUE LISTED BELOW										
	3,920	8,370	12,290								
08-17-95 TRNSF FROM 06-041-0900.000 WELTON, JAMES ROBERT & ST											
WELTON, JAMES ROBERT & STELLA	-00-00 11 MARCUM SUBDIVISION										
RT. 6, BOX 216	0000.00A	RES USE CODE 510									
SOUTH POINT, OHIO 45680											
VOL 339 PG 99	00	00	00								
PARCEL-ID 06-041-0900.000											
08-17-95 TRNSF TO 06-041-0900.000 WELTON, STELLA											
DAVIS, DARRELL D. & LILLIAN M.	-00-00 12 MARCUM SUBDIVISION										
5016 CO. RD. 15	0000.00A	RES USE CODE 510									
SOUTH POINT, OHIO 45680											
VOL 533 PG 335	3,260	9,940	13,200	David R. & Patricia A Welton — 5/28/96							
PARCEL-ID 06-041-1000.000	HOMESITE VALUE LISTED BELOW										
	3,260	9,940	13,200								
NOBLE, CLYDE	17-02-24 SW NW LESS 1AC & 0.16										
466 TWP. RD. 156	ACRES BAL=41.84ACRES										
CHESAPEAKE, OHIO 45619-000		AGR USE CODE 121									
VOL 397 PG 225	AUV										
PARCEL-ID 06-041-1200.000	2,750	24,400	27,150								
	HOMESITE VALUE LISTED BELOW										
	1,840	18,460	20,300								
BRUMFIELD, LARRY & BRENDA	17-02-24 SW NW PT 0.16ACRES										
85 PRIVATE DRIVE 33		RES USE CODE 500									
CHESAPEAKE, OHIO 45619											
VOL 564 PG 637	110	00	110								
PARCEL-ID 06-041-1200.001											
RAINES, BOBBY C	17-02-24 IN SW NW										
12 TOWNSHIP RD. 1440	0001.00A	AGR USE CODE 120									
SOUTH POINT, OHIO 45680											
VOL 585 PG 534	160	00	160								
PARCEL-ID 06-041-1300.000											
11-03-95 5.99											
RAINES, BOBBY E	17-02-24 NW NW										
12 TOWNSHIP RD. 1440	0043.00A	AGR USE CODE 120									
SOUTH POINT, OHIO 04680											
VOL 585 PG 534	4,740	00	4,740								
PARCEL-ID 06-041-1400.000											
11-03-95 169.39 & HARVEY W & OPAL M. Butcher											
HAYES, FREDDIE L ~~ETAL~~	17-2-24 1 AUD PLAT 1900 LESS 2			.07 1500.010 Bal 28.46ACRES							
C/O DAVID HENDERSON VOL 537 PG 63	4.37,8.54,.64,.83,1.09 BAL = 2			Charles R. & Linda. Myers —			1500.011 -3.07Ac Bal = 25.39Ac				
1041 CR 59	8.53 ACRES	AGR USE CODE 120					Sandra Henderson				David & Sandra Henderson
CHESAPEAKE, OH 45619	AUV										
VOL 557 PG 489	1,900	7,380	9,280								
06-041-1500											

DAYTON LEGAL BLANK INC 60388

TAX RATE [illegible]50
A/R RED FACTOR 05.0138
OTH RED FACTOR 05.2049

LAWRENCE
TAX DISTRICT 06-FAYETTE TWP-DELTA S.D.

GENERAL TAX LIST AND DUPLICATE OF REAL AND PUBLIC UTILITY PROPERTY
COUNTY REAL ESTATE TAXES AND SPECIAL ASSESSMENTS

01/03/96

TAX YEAR 1995
INTEREST RATE
PAGE NO 680

OWNER'S NAME MAILING ADDRESS	DESCRIPTION			TAXES CHARGED	DECEMBER TAXES	PENALTY	JUNE TAXES	PENALTY	TOTAL DELINQUENT	C. D. DATE	MEMO
	LAND	IMPROVEMENTS	TOTAL VALUE								
PARCEL-ID 06-041-1500.000											
08-07-95 125.00											
HEFFNER, DAVID N. & DREAMA S. 963 CR 59 CHESAPEAKE, OHIO 45619 VOL 519 PG 343	17-2-24 PT 1 AUD PLAT 1900 4.49ACS. RES USE CODE 500										
PARCEL-ID 06-041-1500.001	00	00	00								
09-21-95 TRNSF TO 06-041-1500.001 ADKINS, TERRY R. & TAMMY											
ADKINS, TERRY R. & TAMMY L. 48 PRIVATE DR 116 SOUTH POINT, OHIO 45680 VOL 602 PG 547	17-2-24 PT 1 AUD PLAT 1900 4.49ACS. RES USE CODE 500										
PARCEL-ID 06-041-1500.001	470	00	470								
09-21-95 TRNSF FROM 06-041-1500.001 HEFFNER, DAVID N. & DREAM											
CRAGER, ALVIN E. & MARY L. 952 CO. RD. 59 CHESAPEAKE, OHIO 45619 VOL 592 62	17-2-24 1 AUD PLAT 1900 PT 0.86 ACRES RES USE CODE 545										
PARCEL-ID 06-041-1500.002	1,690	240	1,930								
CREMEANS, RICHARD & NOVA J. RT. 1 CHESAPEAKE, OHIO 45619 VOL 547 PG 7473	17-2-24 1 AUD PLAT 1900 1.11ACS RES USE CODE 545										
PARCEL-ID 06-041-1500.003	1,760	40	1,800								
HAYES, FREDDIE L. & BUTCHER, HARVEY W. & OPAL M. 303 3RD AVE CHESAPEAKE, OHIO 45619 VOL 580 PG 612	17-2-24 1 AUD PLAT 1900 PT 3.41ACRES AGR USE CODE 120										
PARCEL-ID 06-041-1500.004	1,060	00	1,060								
FRYE, BILLY & BARBARA RT. 1 BOX 307 A SOUTH POINT, OHIO 45680 VOL 557 PG 629	17-2-24 1 AUD PLAT 1900 PT 1.01AC RES USE CODE 500										
PARCEL-ID 06-041-1500.005	00	00	00								
06-09-95 TRNSF TO 06-041-1500.005 GREEN, RYAN L.											
GREEN, RYAN L. RT 1 BOX 307A CHESAPEAKE, OHIO 45619 VOL 599 PG 415	17-2-24 1 AUD PLAT 1900 PT 1.01AC RES USE CODE 500										
PARCEL-ID 06-041-1500.005	1,750	00	1,750								
06-09-95 TRNSF FROM 06-041-1500.005 FRYE, BILLY & BARBARA											
CHIRGWIN, JAMES F & MERIL F	17-2-24 1 AUD PLAT 1900 PT 8.5										

TAX RATE [illegible]0
A/R RED FACTOR 05.0138
OTH RED FACTOR 05.2049

LAWRENCE
TAX DISTRICT 06-FAYETTE TWP-DELTA S.D.

GENERAL TAX LIST AND DUPLICATE OF REAL AND PUBLIC UTILITY PROPERTY
COUNTY REAL ESTATE TAXES AND SPECIAL ASSESSMENTS

01/03/96

TAX YEAR 1995
INTEREST RATE
PAGE NO 681

OWNER'S NAME MAILING ADDRESS	DESCRIPTION			TAXES CHARGED	DECEMBER TAXES	PENALTY	JUNE TAXES	PENALTY	TOTAL DELINQUENT	C. D. DATE	MEMO
	LAND	IMPROVEMENTS	TOTAL VALUE								
1174 CO. RD. 59 CHESAPEAKE, OHIO 45619 VOL 559 PG 181	4ACRES RES USE CODE 545										
PARCEL-ID 06-041-1500.006	2,540	920	3,460								
EARL, JAMES E. P.O. BOX 239 CHESAPEAKE, OHIO 45619 VOL 566 PG 688	17-2-24 1 AUD PLAT 1900 PT 0.64AC RES USE CODE 500			12/13/96							William E. & Helen L. Shockley
PARCEL-ID 06-041-1500.007	1,180	00	1,180								
CHINN, THERESA M 500 MAPLE ST BARBOURSVILLE, W.VA 25504 VOL 589 PG 669	17-2-24 1 AUD PLAT 1900 PT 0.83ACRES RES USE CODE 500										415 Center ST Ironton. O
PARCEL-ID 06-041-1500.008	1,670	00	1,670								First Federal Savings & Loan Assoc.
MYERS, CHARLES R. & LINDA 98 TWP. RD. 130-A CHESAPEAKE, OHIO 45619 VOL 591 PG 146	17-2-24 PT 1 AUD PLAT 1900 PT 1.09 ACRES RES USE CODE 500										
PARCEL-ID 06-041-1500.009	1,780	00	1,780								
MILLER, RAY & VERLA #1 WILDWOOD LANE HUNTINGTON, W VA 25701 $8,000 SALE ON 9/09/83	17-2-24 PT 1 AUD PLAT OF 1900 2.61ACS. RES USE CODE 545										
PARCEL-ID 06-041-1501.000	1,110	90	1,200								
NEAL, DENNIS E. RT 1 BOX 281 A CHESAPEAKE, OHIO 45619 VOL 556 PG 186	17-2-24 PT 1 AUD PLAT OF 1900 9.88ACS. RES USE CODE 500										
PARCEL-ID 06-041-1502.000	1,040	00	1,040								
ADKINS, TERRY R. & TAMMY L. 48 PRIVATE DR 116 SOUTH POINT, OHIO 45680 VOL 602 PG 547	17-2-24 PT 1 AUD PLAT OF 1900 1.00ACS. RES USE CODE 510										
PARCEL-ID 06-041-1503.000	1,840	10,190	12,030								
09-21-95 TRNSF FROM 06-041-1503.000 HEFFNER, DAVID N. & DREAM											
HEFFNER, DAVID N. & DREAMA 963 C R 59 CHESAPEAKE, OHIO 45619 VOL 489PG 71	17-2-24 PT 1 AUD PLAT OF 1900 1.00ACS. RES USE CODE 510										
PARCEL-ID 06-041-1503.000	00	00	00								
09-21-95 TRNSF TO 06-041-1503.000 ADKINS, TERRY R. & TAMMY											
COLLIER, VERNON	17-2-24 2 AUD PL 1900 LESS .21										

DAYTON LEGAL BLANK INC 60388

TAX RATE [illegible]50
A/R RED FACTOR 05.0138
OTH RED FACTOR 05.2049

LAWRENCE
TAX DISTRICT 06-FAYETTE TWP-DELTA S.D.

GENERAL TAX LIST AND DUPLICATE OF REAL AND PUBLIC UTILITY PROPERTY
COUNTY REAL ESTATE TAXES AND SPECIAL ASSESSMENTS

TAX YEAR 1995
01/03/96 INTEREST RATE
PAGE NO 682

OWNER'S NAME MAILING ADDRESS	DESCRIPTION			TAXES CHARGED	DECEMBER TAXES	PENALTY	JUNE TAXES	PENALTY	TOTAL DELINQUENT	C. D. DATE	MEMO
	LAND	IMPROVEMENTS	TOTAL VALUE								
RT 1 BOX 4 CHESAPEAKE, OHIO 45619-000 VOL 590 PG 48 PARCEL-ID 06-041-1600.000	& 3.42 BAL=25.00AC 2,750	AGR USE CODE 120 00	2,750								
HARRIS, MARY JO 58 PVT DR 706 CHESAPEAKE, OHIO 45619 VOL 543 PG 526 PARCEL-ID 06-041-1600.001	17-02-24 2 AUD PLAT 1900 PT 0. 21 ACRES 370	RES USE CODE 500 00	370								
HARRIS, MARY JO 58 PVT DR 706 CHESAPEAKE, OHIO 45619 VOL 564 PG 606 PARCEL-ID 06-041-1600.002	17-2-24 2 AUD PLAT 1900 PT LES S .27 BAL=.08 130	RES USE CODE 500 00	130								
ODMAN, ROGER S. & LENNA G. P.O. BOX 427 CHESAPEAKE, OHIO 45619 VOL 553 PG 544 PARCEL-ID 06-041-1600.003	17-2-24 2 AUD PLAT 1900 PT 0.1 1ACRES 110	RES USE CODE 500 00	110								
HARRIS, MARY JO 58 PVT DR 706 CHESAPEKE, OHIO 45619 VOL 564 PG 677 PARCEL-ID 06-041-1600.004	17-2-24 2 PT AUD PLAT 1900 PT .27ACS 470	RES USE CODE 500 00	470								
TAYLOR, RANDALL K. & DEBORAH L. 14 PRIVATE DRIVE 706 CO. RD. 59 CHESAPEAKE, OHIO 45619 PARCEL-ID 06-041-1600.005	17-2-24 2 AUD PLAT 1900 PT 3.4 2 AC 1,570	RES USE CODE 500 00	1,570	1221 Norway Ave Huntington 6/28/96 Keith A. & Joyce A. Jones							
DUTY, LUCY ELLEN C/O BETY BARNETT RT 1 BOX 288 CHESAPEAKE, OHIO 45619 VOL 471 PG 184 PARCEL-ID 06-041-1601.000	17-2-24 PT 2 AUD PLAT 1900 LES S 0.01A. BAL=0.37ACS. 1,110 HOMESITE VALUE LISTED BELOW 1,110	RES USE CODE 545 1,170 1,170	2,280 2,280								
HECLA WATER ASSN. RT. 3 BOX 1-A IRONTON, OHIO 45638 VOL 498 PG 14 PARCEL-ID 06-041-1601.001	17-2-24 PT 2 AUD PLAT 1900 0.0 1ACS. 110	EXM USE CODE 680 180	290								
WALKER, FRANKLIN P. & HAZEL D. 022 C/O TRANSAMERICA REAL ESTATE TAX SERVICE 1105 SCHROCK RD SUITE 437 COLUMBUS, OHIO 43229	2 AUD PLAT 1900 PT 0.36 ACRES 1,250 HOMESITE VALUE LISTED BELOW 1,250	RES USE CODE 510 20,210 20,210	21,460 21,460								

TAX RATE [illegible]0
A/R RED FACTOR 05.0138
OTH RED FACTOR 05.2049

LAWRENCE
TAX DISTRICT 06-FAYETTE TWP-DELTA S.D.

GENERAL TAX LIST AND DUPLICATE OF REAL AND PUBLIC UTILITY PROPERTY
COUNTY REAL ESTATE TAXES AND SPECIAL ASSESSMENTS

TAX YEAR 1995
01/03/96 INTEREST RATE
PAGE NO 683

OWNER'S NAME MAILING ADDRESS	DESCRIPTION			TAXES CHARGED	DECEMBER TAXES	PENALTY	JUNE TAXES	PENALTY	TOTAL DELINQUENT	C. D. DATE	MEMO
	LAND	IMPROVEMENTS	TOTAL VALUE								
VOL 543 PG 138 PARCEL-ID 06-041-1602.000											
HARRIS, MARY J. C/O MARY J. HARRIS 58 PVT DR 706 CHESAPEAKE, OHIO 45619-0000 VOL 442 PG 449 PARCEL-ID 06-041-1603.000	17-02-24 2 AUD. PLAT 1900 PT. 0000.27A 1,050 HOMESITE VALUE LISTED BELOW 1,050	RES USE CODE 510 15,680 15,680	16,730 16,730								
COLLIER, VERNON RT 1 BOX 4 CHESAPEAKE, OHIO 45619 VOL 590 PG 48 PARCEL-ID 06-041-1604.000	17-02-24 2 AUD PLAT 1900 PT 45.47 ACRES 3,500	AGR USE CODE 120 00	3,500								
LANNING, DAVID M. AND AGNES E. M. 82 PVT. DR. 706 CHESAPEAKE, OHIO 45619 VOL 496 PG 183 PARCEL-ID 06-041-1605.000	17-02-24 PT 2 AUD PLAT 1900 0000.44A 1,410 HOMESITE VALUE LISTED BELOW 1,410	RES USE CODE 510 18,890 18,890	20,300 20,300								
CALAFATIS, CONSTANTINE & GLADYS A. 48 PRIVATE DR 763 CHESAPEAKE, OHIO 45619 VOL 602 PG 55 PARCEL-ID 06-041-1606.000 09-01-95 TRNSF FROM 06-041-1606.000 BRADSHAW, CHRISTOPHER ALA	17-02-24 2 AUD PLAT 1900 PT 0000.23A 880 HOMESITE VALUE LISTED BELOW 880	RES USE CODE 510 12,320 12,320	13,200 13,200								
BRADSHAW, CHRISTOPHER ALAN & KRISTI L. 277 DENISE ST SPUTH POINT, OHIO 45680 VOL 563 PG 107 PARCEL-ID 06-041-1606.000 09-01-95 TRNSF TO 06-041-1606.000 CALAFATIS, CONSTANTINE &	17-02-24 2 AUD PLAT 1900 PT 0000.23A 00	RES USE CODE 510 00	00								
DORTON, JOHN & JOAN CAROL C/O CHARLES FRIDLEY 38 PRIVATE DRIVE 763 COUNTY ROAD 59 CHESAPEAKE, OH. 45619 VOL 468 PG 341 PARCEL-ID 06-041-1607.000 09-29-95 4534.88	17-02-24 PT 2 AUD PLAT 1900 0000.40A 1,330 HOMESITE VALUE LISTED BELOW 1,330	RES USE CODE 510 16,710 14,130	18,040 15,460								
GILLISPIE, WARREN DARREL & DEBRA LOU 58 PRIVATE DR. 763 CHESAPEAKE, OHIO 45619 VOL 528 PG 466 PARCEL-ID 06-041-1608.000	17-02-24 PT 2 AUD PLAT 1900 0000.42A 1,370 HOMESITE VALUE LISTED BELOW 1,370	RES USE CODE 510 16,120 16,120	17,490 17,490								

DAYTON LEGAL BLANK INC 60388

TAX RATE [illegible]50
A/R RED FACTOR 05.0138
OTH RED FACTOR 05.2049

LAWRENCE
TAX DISTRICT 06-FAYETTE TWP-DELTA S.D.

GENERAL TAX LIST AND DUPLICATE OF REAL AND PUBLIC UTILITY PROPERTY
COUNTY REAL ESTATE TAXES AND SPECIAL ASSESSMENTS

TAX YEAR 1995
01/03/96 INTEREST RATE
PAGE NO 684

OWNER'S NAME MAILING ADDRESS	DESCRIPTION			TAXES CHARGED	DECEMBER TAXES	PENALTY	JUNE TAXES	PENALTY	TOTAL DELINQUENT	C. D. DATE	MEMO
	LAND	IMPROVEMENTS	TOTAL VALUE								
GILLISPIE, WARREN D & DEBRA L 58 PRIVATE DR. 763 CHESAPEAKE, OHIO 45619 VOL 559 PG 1 PARCEL-ID 06-041-1609.000	17-02-24 2 AUD PLAT PT 0000.12A RES USE CODE 500 410	00	410								
TAYLOR, RANDALL K. & DEBORAH L 14 PRV. DRIVE 706 CO. RD. 59 CHESAPEAKE, OHIO 45619 PARCEL-ID 06-041-1610.000	17-2-24 PT. 0.25ACS. RES USE CODE 510 500	24,880	25,380								
BRANDENBURG, GARY L. & KATHY L 022 C/O TRANSAMERICA REAL ESTATE TAX SERVICE 1105 SCHROCK RD SUITE 437 COLUMBUS. OHIO 43229 VOL 560 PG 257 PARCEL-ID 06-041-1611.000	17-02-24 2 AUD PLAT 1900 0000.35A RES USE CODE 510 1,230 HOMESITE VALUE LISTED BELOW 1,230	22,360 22,360	23,590 23,590								
TOPPINS, GLENN PAUL & LISA CAR OL 76 PVT DR 763 CHESAPEAKE, OHIO 45619-0000 VOL 578 PG 573 PARCEL-ID 06-041-1612.000	17-02-24 2 AUD PLAT 1900 PT 0000.29A RES USE CODE 510 1,100 HOMESITE VALUE LISTED BELOW 1,100	16,390 16,390	17,490 17,490								
SNELL, JEFFREY ALLAN 7907 S. HOLLAND WAY LITTLETON,CO. 80123 VOL 437 PG 282 PARCEL-ID 06-041-1613.000 05-12-95 TRNSF TO 06-041-1613.000 COLLIER, VERNON	17-02-24 2 AUD PLAT 1900 0000.49A RES USE CODE 500 00	00	00								
COLLIER, VERNON RT 1 BOX 4 CHESAPEAKE, OHIO 45619 VOL 597 PG 555 PARCEL-ID 06-041-1613.000 05-12-95 TRNSF FROM 06-041-1613.000 SNELL, JEFFREY ALLAN	17-02-24 2 AUD PLAT 1900 0000.49A RES USE CODE 500 1,300	00	1,300								
ODMAN, ROGER S. & LENNA G. RT 1 BOX 267 CHESAPEAKE, OHIO 45619 VOL 447 PG 158 PARCEL-ID 06-041-1614.000	17-02-24 2 AUD PLAT 1900 PT 0000.61A RES USE CODE 510 1,740 HOMESITE VALUE LISTED BELOW 1,740	36,860 36,860	38,600 38,600								
WALKER, FRANKLIN P. & HAZEL D. 022 C/O TRANSAMERICA REAL ESTATE TAX SERVICE 1105 SCHROCK RD SUITE 437 COLUMBUS. OHIO 43229	2 AUD PLAT 1900 PT 0.17 ACRES RES USE CODE 500 690	00	690								

TAX RATE [illegible]0
A/R RED FACTOR 05.0138
OTH RED FACTOR 05.2049

LAWRENCE
TAX DISTRICT 06-FAYETTE TWP-DELTA S.D.

GENERAL TAX LIST AND DUPLICATE OF REAL AND PUBLIC UTILITY PROPERTY
COUNTY REAL ESTATE TAXES AND SPECIAL ASSESSMENTS

TAX YEAR 1995
01/03/96 INTEREST RATE
PAGE NO 685

OWNER'S NAME MAILING ADDRESS	DESCRIPTION			TAXES CHARGED	DECEMBER TAXES	PENALTY	JUNE TAXES	PENALTY	TOTAL DELINQUENT	C. D. DATE	MEMO
	LAND	IMPROVEMENTS	TOTAL VALUE								
VOL 543 PG 138 PARCEL-ID 06-041-1615.000											
HOSAFLOOK, KATHY 008 C/O THE LEADER MORTGAGE CO. SUITE 650 1015 EUCLID AVE. CLEVELAND, OHIO 44115 VOL 569 PG 702 PARCEL-ID 06-041-1616.000	17-02-24 2 AUD PLAT 1900 PT 0000.41A RES USE CODE 510 1,340 HOMESITE VALUE LISTED BELOW 1,340	24,230 21,060	25,570 22,400								
LANNING, DAVID M. AND AGNES E. M. 82 PVT. DR. 706 CHESAPEAKE, OH. 45619 VOL 496 PG 183 PARCEL-ID 06-041-1617.000	17-02-24 PT 2 AUD PLAT 0000.20A RES USE CODE 500 770	00	770								
ODMAN, ROGER S. & LENNA G. P.O. BOX 427 CHESAPEAKE, OHIO 45619 VOL 445 PG 521 PARCEL-ID 06-041-1618.000	17-02-24 2 AUD PLAT 1900 PT 0000.16A RES USE CODE 500 110	00	110								
ODMAN, ROGER S. & LENNA G. P.O. BOX 427 CHESAPEAKE, OHIO 45619 VOL 447 PG 158 PARCEL-ID 06-041-1619.000	17-02-24 2 AUD PLAT 1900 PT LE SS 0.24ACRES BAL=0.25ACRES RES USE CODE 599 440	2,140	2,580								
LANNING, DAVID M & AGNES E 82 PVT. DR. 706 CHESAPEAKE, OHIO 45619 VOL 569 PG 584 PARCEL-ID 06-041-1619.001	17-02-24 2 AUD PLAT 1900 PT 0. 24ACRES RES USE CODE 500 690	00	690								
GILLISPIE, WARREN DARREL & DEB RA LOU 58 PRIVATE DR. 763 CHESAPEAKE, OHIO 45619 PARCEL-ID 06-041-1620.000	17-02-24 2 AUD PLAT 1900 PT 0000.14A RES USE CODE 500 600	00	600								
SMITH, VERNON W. JR & TERESA A RT. 1 BOX 285 CHESAPEAKE, OHIO 45619 VOL 534 PG 733 PARCEL-ID 06-041-1621.000	17-02-24 2 AUD PLAT 1900 PT 0000.07A RES USE CODE 500 350	00	350								
TOPPINS, GLENN PAUL & LISA CAR OL 76 PVT DR 763 CHESAPEAKE, OHIO 45619-0000 VOL 578 PG 573 PARCEL-ID 06-041-1622.000	17-02-24 2 AUD PLAT 1900 0000.30A RES USE CODE 500 970	00	970								
BERRY, LEONA MARIE 1354 CR 59 CHESAPEAKE, OHIO 45619	17-02-24 PT 2 AUD PLAT 1900 0000.29A RES USE CODE 500										

DAYTON LEGAL BLANK INC 60388

TAX RATE [illegible]50
A/R RED FACTOR 05.0138
OTH RED FACTOR 05.2049

LAWRENCE
TAX DISTRICT 06-FAYETTE TWP-DELTA S.D.

GENERAL TAX LIST AND DUPLICATE OF REAL AND PUBLIC UTILITY PROPERTY
COUNTY REAL ESTATE TAXES AND SPECIAL ASSESSMENTS

01/03/96

TAX YEAR 1995
INTEREST RATE
PAGE NO 686

OWNER'S NAME MAILING ADDRESS	DESCRIPTION			TAXES CHARGED	DECEMBER TAXES	PENALTY	JUNE TAXES	PENALTY	TOTAL DELINQUENT	C. D. DATE	MEMO
	LAND	IMPROVEMENTS	TOTAL VALUE								
VOL 558 PG 88 PARCEL-ID 06-041-1623.000	720	00	720								
SMITH, VERNON W JR. & TERESA A RT. 1 BOX 285 CHESAPEAKE, OHIO 45619 VOL 534 PG 733 PARCEL-ID 06-041-1624.000	17-02-24 PT 2 AUD PLAT 1900 (LOT X) 0000.44A RES USE CODE 510 1,410	26,670	28,080								
DUTY, OLIVER T. 316 E FOREST ROSWELL, NM 88201 VOL 471 PG 187 PARCEL-ID 06-041-1700.000	17-02-24 2 AUD. PLAT 1900 SE NW 0000.83A RES USE CODE 510 1,750 HOMESITE VALUE LISTED BELOW 1,750	10,820 9,330	12,570 11,080								
RUGGLES, RICKY & SANDRA 908 CO. RD. 59 CHESAPEAKE, OHIO 45619 VOL 530 PG 639 PARCEL-ID 06-041-1800.000	17-02-24 2 AUD. PLAT 1900 0000.10A RES USE CODE 500 470	00	470								
RUGGLES, RICKY & SANDRA 908 CO. RD. 59 CHESAPEAKE, OHIO 45619 VOL 530 PG 639 PARCEL-ID 06-042-0100.000	17-02-24 2 PT. AUD. PLAT 1900 0000.53A RES USE CODE 510 1,350 HOMESITE VALUE LISTED BELOW 1,350	3,130 3,130	4,480 4,480								
CREMEANS, JOSEPH L. & ESTHER J EWEL RT. 1 BOX 290 CHESAPEAKE, OHIO 45619-0000 VOL 509 PG 290 PARCEL-ID 06-042-0200.000	17-02-24 2 PT. AUD. PLAT 1900 0000.68A RES USE CODE 545 1,610 HOMESITE VALUE LISTED BELOW 1,610	510 510	2,120 2,120								
HARRIS, MARY JO 58 PVT DR 706 CHESAPEAKE, OHIO 45619 VOL 564 PG 606 PARCEL-ID 06-042-0300.000	17-02-24 2 PT. AUD. PLAT 1900 0000.50A RES USE CODE 510 920 HOMESITE VALUE LISTED BELOW 920	8,480 8,380	9,400 9,300								
COLLIER, VERNON RT 1 BOX 4 CHESAPEAKE, OHIO 45619 VOL 590 PG 48 PARCEL-ID 06-042-0400.000	17-02-24 3 E SIDE AUD.PL. 1900 0001.13A RES USE CODE 500 120	00	120								
COLLIER, VERNON RT. 1 BOX 4 CHESAPEAKE, OHIO 45619 VOL 590 PG 48 PARCEL-ID 06-042-0500.000	17-2-24 3 NW COR PLAT 1900 LES S .60,.40,.68, .31 BAL 3.15 COM USE CODE 400 1,050	00	1,050								
TAYLOR, RANDALL K AND DEBORAH L 14 PRIVATE DRIVE 706 CO. RD. 59	17-2-24 PT 3 AUD PLAT RES USE CODE 500 400	00	400								

TAX RATE [illegible]0
A/R RED FACTOR 05.0138
OTH RED FACTOR 05.2049

LAWRENCE
TAX DISTRICT 06-FAYETTE TWP-DELTA S.D.

GENERAL TAX LIST AND DUPLICATE OF REAL AND PUBLIC UTILITY PROPERTY
COUNTY REAL ESTATE TAXES AND SPECIAL ASSESSMENTS

01/03/96

TAX YEAR 1995
INTEREST RATE
PAGE NO 687

OWNER'S NAME MAILING ADDRESS	DESCRIPTION			TAXES CHARGED	DECEMBER TAXES	PENALTY	JUNE TAXES	PENALTY	TOTAL DELINQUENT	C. D. DATE	MEMO
	LAND	IMPROVEMENTS	TOTAL VALUE								
CHESAPEAKE, OHIO 45619 VOL 530 PG 639 PARCEL-ID 06-042-0500.001											
TAYLOR, RANDALL K. & DEBORAH L 14 PRIVATE DRIVE 706 CO. RD. 59 CHESAPEAKE, OHIO 45619 VOL 535 PG 453 PARCEL-ID 06-042-0500.002	17-2-24 PT 3 AUD PLAT 1900 NE COR RES USE CODE 500 400	00	400								
FRAZIER, RICHARD THOMAS & BONNIE BELL LEGG 008 C/O THE LEADER MORTGAGE CO. SUITE 650 1015 EUCLID AVE. CLEVELAND, OHIO 44115 VOL 536 PG 431-436 PARCEL-ID 06-042-0500.003 09-20-95 TRNSF TO 06-042-0500.003 FRAZIER, RICHARD T	17-02-24 3 NW COR AUD PT RES USE CODE 510 00	00	00								
FRAZIER, RICHARD T 008 C/O THE LEADER MORTGAGE CO. SUITE 650 1015 EUCLID AVE. CLEVELAND, OHIO 44115 VOL 602 PG 514 PARCEL-ID 06-042-0500.003 09-20-95 TRNSF FROM 06-042-0500.003 FRAZIER, RICHARD THOMAS & BONNIE BELL LEGG 10-05-95 TRNSF TO 06-042-0500.003 EDDY, JAMES THOMAS & LIND	17-02-24 3 NW COR AUD PT RES USE CODE 510 00	00	00								
EDDY, JAMES THOMAS & LINDA KAY 26 PVT DR 706 CHESAPEAKE, OHIO 45619 VOL 603 PG 94 PARCEL-ID 06-042-0500.003 10-05-95 TRNSF FROM 06-042-0500.003 FRAZIER, RICHARD T	17-02-24 3 NW COR AUD PT RES USE CODE 510 1,330 HOMESITE VALUE LISTED BELOW 1,330	20,670 20,670	22,000 22,000								
WRIGHT, DONALD A. & SHEILA A. 106 CAROLYN COURT SOUTH POINT, OHIO 45680 VOL 8585 PG 711 PARCEL-ID 06-042-0500.004	17-2-24 3 PT NW COR AUD PLAT 1 900 0.68A COM USE CODE 401 1,330	31,020	32,350								
WRIGHT, DONALD A. & SHEILA A. 106 CAROLYN COURT SOUTH POINT, OHIO 45680 VOL 585 PG 711 PARCEL-ID 06-042-0500.005	17-2-24 3 PT NW COR AUD PLAT 1 900 PT 0.31AC COM USE CODE 400 610	00	610								

60368 DAYTON LEGAL BLANK INC

TAX RATE 3[illegible]50
A/R RED FACTOR 05.0138
OTH RED FACTOR 05.2049

LAWRENCE
TAX DISTRICT 06-FAYETTE TWP-DELTA S.D.

GENERAL TAX LIST AND DUPLICATE OF REAL AND PUBLIC UTILITY PROPERTY
COUNTY REAL ESTATE TAXES AND SPECIAL ASSESSMENTS

01/03/96

TAX YEAR 1995
INTEREST RATE
PAGE NO 688

OWNER'S NAME MAILING ADDRESS	DESCRIPTION			TAXES CHARGED	DECEMBER TAXES	PENALTY	JUNE TAXES	PENALTY	TOTAL DELINQUENT	C. D. DATE	MEMO
	LAND	IMPROVEMENTS	TOTAL VALUE								
WHITE, FREDRICK H & NATALIE L RT. 4 BOX 123 SOUTH POINT, OHIO 45680 VOL 580 PG 815 PARCEL-ID 06-042-0501.000	17-02-24 3 NW COR AUD PLAT 1900 PT 0000.36A RES USE CODE 500 330		00 330								
BORDERS, GREG & AUDRA RT. 1 BOX 256 CHESAPEAKE, OHIO 45619 VOL 584 PG 784, 789 PARCEL-ID 06-042-0600.000	17-02-24 3 PT. AUD. PLAT 1900 0018.17A AGR USE CODE 120 2,000		00 2,000								
COLLIER, VERNON RT. 1 BOX 4 CHESAPEAKE, OHIO 45619 VOL 590 PG 48 PARCEL-ID 06-042-0700.000	17-2-24 3 PT AUD PLAT 1900 LES S 0.28A BAL=0.05A RES USE CODE 500 70		00 70								
WRIGHT, DONALD A. & SHEILA A. 106 VAROLYN COURT SOUTH POINT, OHIO 45680 VOL 585 PG 711 PARCEL-ID 06-042-0700.001	17-2-24 3 PT AUD PLAT 1900 PT 0.28A RES USE CODE 500 930		00 930								
STEPHENS, NOAH & LORENE RT 1 BOX 5477 US 152 LAVALETTE, W.VA. 25535 VOL 573 PG 429 PARCEL-ID 06-042-0800.000	17-02-24 3 PT. AUD. PLAT 1900 0000.31A RES USE CODE 510 990 HOMESITE VALUE LISTED BELOW 990	2,960 2,960	3,950 3,950								
THOMPSON, MARY C. & JOSEPH P. C/O CONTROLLERS DEPT. MEYER 4 RT. 1, BOX 335 CHESAPEAKE, OHIO 45619 VOL 372 PG 118 PARCEL-ID 06-042-0900.000	17-02-24 5 AUD. PLAT 1900 0002.00A RES USE CODE 500 210		00 210								
THOMPSON, MARY C. & JOSEPH C/O CONTROLLERS DEPT. MEYER 4 RT. 1, BOX 335 CHESAPEAKE, OHIO 45619 VOL 372 PG 118 PARCEL-ID 06-042-1000.000	17-02-24 4 AUD. PLAT 1900 0007.44A RES USE CODE 510 2,790 HOMESITE VALUE LISTED BELOW 2,010	14,900 13,820	17,690 15,830								
THOMPSON, MARY C. & JOSEPH P. C/O CONTROLLERS DEPT. MEYER 4 RT. 1, BOX 335 CHESAPEAKE, OHIO 45619 VOL 372 PG 118 PARCEL-ID 06-042-1100.000	17-02-24 SE COR. NE NE AUD. PLAT 1900 0003.00A RES USE CODE 500 110		00 110								
COLLIER, VERNON RT. 1 BOX 4 CHESAPEAKE, OHIO 45619 VOL 590 PG 48 PARCEL-ID 06-042-1200.000	17-02-24 NE NE LESS 5A. AUD. PLAT 1900 0031.49A AGR USE CODE 120 3,060		00 3,060								

TAX RATE 3[illegible]0
A/R RED FACTOR 05.0138
OTH RED FACTOR 05.2049

LAWRENCE
TAX DISTRICT 06-FAYETTE TWP-DELTA S.D.

GENERAL TAX LIST AND DUPLICATE OF REAL AND PUBLIC UTILITY PROPERTY
COUNTY REAL ESTATE TAXES AND SPECIAL ASSESSMENTS

01/03/96

TAX YEAR 1995
INTEREST RATE
PAGE NO 689

OWNER'S NAME MAILING ADDRESS	DESCRIPTION			TAXES CHARGED	DECEMBER TAXES	PENALTY	JUNE TAXES	PENALTY	TOTAL DELINQUENT	C. D. DATE	MEMO
	LAND	IMPROVEMENTS	TOTAL VALUE								
HARMON, D. W. & GOLDIE C/O MR. MILFORD CONLEY C/O MR. MILFORD CONLEY RT. 4 BOX 350 CHESAPEAKE, OHIO 45619-0000 VOL 281 PG 300 PARCEL-ID 06-042-1300.000	17-02-24 E SIDE NE NE 0001.00A RES USE CODE 500 880		00 880								
COLLIER, VERNON RT 1 BOX 4 CHESAPEAKE, OHIO 45619 VOL 590 PG 48 PARCEL-ID 06-042-1400.000	17-02-24 6 W PT. AUD. PL. 1900 0000.25A AGR USE CODE 120 110		00 110								
BLACK, THELMA 28390 BAY TREE FARMINGTON HILLS, M 48334 VOL 403 PG 224 PARCEL-ID 06-042-1500.000	17-02-24 6 LESS 25A. AUD. PLAT 1900 0007.81A AGR USE CODE 121 AUV 1,480		00 1,480								
DEBOARD, JOHN F. AND PEARLIE 006 C/O F. A. R. E. TAX SERVICE 17187 NO. LAUREL PK. DR. SUITE 437 LIVONIA, MI 48152 VOL 490 PG 590 PARCEL-ID 06-042-1600.000	17-02-24 7 AUD. PLAT 1900 0001.00A RES USE CODE 510 1,840 HOMESITE VALUE LISTED BELOW 1,840	6,890 6,690	8,730 8,530								
RICE, KENDAL W. & MARTHA E. 3337 CO. RD. 124 CHESAPEAKE, OH. 45619-0000 VOL 563 PG 9 PARCEL-ID 06-042-1700.000	17-02-24 8 PT. AUD. PLAT 1900 0005.34A AGR USE CODE 120 590		00 590								
COLLIER, VERNON RT. 1 BOX 4 CHESAPEAKE, OHIO 45619 VOL 590 PG 48 PARCEL-ID 06-042-1800.000	17-02-24 8 PT AUD PLAT 1900 LESS 0.23AC 0005.77A AGR USE CODE 120 640		00 640								
HECLA WATER ASSOC. R. 3 BOX 48-AA IRONTON, OH. VOL 464 PG 206,208 PARCEL-ID 06-042-1801.000	17-02-24 8 PT AUD PLAT 1900 PT 0000.23A EXM USE CODE 680 840	37,440	38,280								
RICE, MICHAEL L. & VALERIE J. BOX 248 ROBINSON RD. NEWMAN, GA. 30263 VOL 451 PG 647 PARCEL-ID 06-043-0100.000	17-02-24 8 PT. AUD. PLAT 1900 0004.00A RES USE CODE 540 2,070	4,400	6,470								
HARDY, CHARLES ROBERT & PATTY 3269 CO. RD. 124 CHESAPEAKE, OHIO 45619 PARCEL-ID 06-043-0200.000	17-02-24 9 AUD. PLAT 1900 0006.00A RES USE CODE 510 2,280	3,240	5,520								

DAYTON LEGAL BLANK INC 60388

TAX RATE 50
A/R RED FACTOR 05.0138
OTH RED FACTOR 05.2049

LAWRENCE
TAX DISTRICT 06-FAYETTE TWP-DELTA S.D.

GENERAL TAX LIST AND DUPLICATE OF REAL AND PUBLIC UTILITY PROPERTY
COUNTY REAL ESTATE TAXES AND SPECIAL ASSESSMENTS

TAX YEAR 1995
01/03/96 INTEREST RATE
PAGE NO 690

OWNER'S NAME MAILING ADDRESS	DESCRIPTION			TAXES CHARGED	DECEMBER TAXES	PENALTY	JUNE TAXES	PENALTY	TOTAL DELINQUENT	C. D. DATE	MEMO
	LAND	IMPROVEMENTS	TOTAL VALUE								
BAISE, ROY & CATHY SHIRLENE RT 4 BOX 202-A SOUTH POINT, OHIO 45680 VOL 594 PG 198 PARCEL-ID 06-043-0300.000 12-15-94 TRNSF FROM 06-043-0300.000	17-2-24 13 AUD PLAT 1900 LESS 7.96,.20,.26,.25A BAL=3.63 RES USE CODE 500 AUV 90	00	90 BAISE, CATHY SHIRLENE								
BAISE, CATHY SHIRLENE RT. 4 BOX 203 SOUTH POINT, OH 45680 VOL 530 PG 403 PARCEL-ID 06-043-0300.000 12-15-94 TRNSF TO 06-043-0300.000	17-2-24 13 AUD PLAT 1900 LESS 7.96,.20,.26,.25A BAL=3.63 RES USE CODE 500 00	00	00 BAISE, ROY & CATHY SHIRLE								
BAISE, CATHY S. & LEROY D. RT. 4 BOX 203 SOUTH POINT, OHIO 45680 VOL 585 PG 450 PARCEL-ID 06-043-0300.001	17-02-24 13 AUD PLAT 1900 PT 7 .96ACS AGR USE CODE 120 AUV 200	00	200								
COLUMBIA GAS TRANSMISSION CORP . P.O. BOX 1273 CHARLESTON, W. VA. VOL 552 PG 787. PARCEL-ID 06-043-0300.002	17-2-24 13 AUD PLAT 1900 PT 0. 20AC COM USE CODE 830 110	00	110								
MYERS, CAROLYN S. RT 1 BOX 60 A CHESAPEAKE, OHIO 45619 VOL 580 PG 351 PARCEL-ID 06-043-0300.003	17-2-24 13 AUD PLAT 1900 PT 0. 26ACS RES USE CODE 500 610 HOMESITE VALUE LISTED BELOW 610	00 00	610 610								
MYERS, CAROLYN S. RT. 1 BOX 60-D CHESAPEAKE, OHIO 45619 VOL 580 PG 351 PARCEL-ID 06-043-0300.004	17-2-24 13 AUD PLAT 1900 PT .25ACS RES USE CODE 500 590	00	590								
BORDERS, GREG & AUDRA RT. 1 BOX 256 CHESAPEAKE, OHIO 45619 VOL 584 PG 784, 789 PARCEL-ID 06-043-0400.000	17-02-24 14 AUD. PLAT 1900 PT LESS .26AC 0039.35A AGR USE CODE 120 7,700 HOMESITE VALUE LISTED BELOW 1,840	10,680 10,230	18,380 12,070								
GIBSON, HUGH & GOLDIE CO. RD. 59, BOX 396 CHESAPEAKE, OHIO 45619 PARCEL-ID 06-043-0401.000	17-02-24 PT 14 AUD PLAT 1900 0000.26A RES USE CODE 500 80	00	80								
STEPHENS, NOAH & LORENE	17-02-24 14 AUD PLAT 1900 PT										

TAX RATE 50
A/R RED FACTOR 05.0138
OTH RED FACTOR 05.2049

LAWRENCE
TAX DISTRICT 06-FAYETTE TWP-DELTA S.D.

GENERAL TAX LIST AND DUPLICATE OF REAL AND PUBLIC UTILITY PROPERTY
COUNTY REAL ESTATE TAXES AND SPECIAL ASSESSMENTS

TAX YEAR 1995
01/03/96 INTEREST RATE
PAGE NO 691

OWNER'S NAME MAILING ADDRESS	DESCRIPTION			TAXES CHARGED	DECEMBER TAXES	PENALTY	JUNE TAXES	PENALTY	TOTAL DELINQUENT	C. D. DATE	MEMO
	LAND	IMPROVEMENTS	TOTAL VALUE								
RT 1 BOX 5477 US 152 LAVALETTE, W.VA. 25535 VOL 573 PG 429 PARCEL-ID 06-043-0500.001	0.14ACS RES USE CODE 500 600	00	600								
BORDERS, GREG & AUDRA RT 1 BOX 256 CHESAPEAKE, OHIO 45619 VOL 584 PG 784, 789 PARCEL-ID 06-043-0500.002	17-02-24 14 AUD PLAT 1900 PT 0 .46ACS AGR USE CODE 120 850	2,460	3,310								
GIBSON, HUGH C. & GOLDIE B. CO. RD. 59, BOX 396 CHESAPEAKE, OHIO 45619 PARCEL-ID 06-043-0600.000	17-02-24 PT 14 AUD PLAT 1900 LESS 3.62 AC 0000.73A RES USE CODE 510 1,630 HOMESITE VALUE LISTED BELOW 1,630	5,150 4,940	6,780 6,570								
BORDERS, GREG & AUDRA RT. 1 BOX 256 CHESAPEAKE, OHIO 45619 VOL 584 PG 784, 789 PARCEL-ID 06-043-0601.000	17-02-24 PT 14 AUD PLAT 1900 0003.62A AGR USE CODE 120 400	00	400								
BOGGS, JAMES E. & GEORGE R. 265 CO. RD. 59 CHESAPEAKE, OHIO 45619 VOL 397 PG 374 PARCEL-ID 06-043-0700.000	17-02-24 15 PT. W OF CR. PT. AUD. PLAT 1900 0019.55A AGR USE CODE 120 5,170	1,470	6,640								
BOGGS, JAMES F. & SYLVIA KAY 265 CO. RD. 59 CHESAPEAKE, OHIO 45619 VOL 403 PG 510 PARCEL-ID 06-043-0701.000	17-02-24 15 PT W OF CR PT AUD PLAT 1900 0001.36A RES USE CODE 510 2,140 HOMESITE VALUE LISTED BELOW 2,010	31,400 31,400	33,540 33,410								
BOGGS, GEORGE R. & ELIZABETH J 233 CO. RD. 59 CHESAPEAKE, OHIO 45619-000 VOL 403 PG 513 PARCEL-ID 06-043-0702.000	17-02-24 15 PT W OF CR PT AUD PLAT 1900 0001.59A RES USE CODE 510 2,220 HOMESITE VALUE LISTED BELOW 2,010	33,860 33,860	36,080 35,870								
TERAN, ELIZABETH A. 252 CO. RD. 59 CHESAPEAKE, OHIO 45619 PARCEL-ID 06-043-0703.000	17-02-24 15 PT W OF CR PT AUD PLAT 1900 PT 0001.00A RES USE CODE 510 2,010 HOMESITE VALUE LISTED BELOW 2,010	21,410 21,410	23,420 23,420								
SNIDER, STANLEY A. & PHYLLIS 814 RUMSEY RD. COLUMBUS, OH. VOL 472 PG 543	17-02-24 15 PT. AUD. PLAT 1900 0006.50A RES USE CODE 510 2,330	1,140	3,470								

DAYTON LEGAL BLANK INC 60388

TAX RATE 50.50
A/R RED FACTOR 05.0138
OTH RED FACTOR 05.2049

LAWRENCE
TAX DISTRICT 06-FAYETTE TWP-DELTA S.D.

GENERAL TAX LIST AND DUPLICATE OF REAL AND PUBLIC UTILITY PROPERTY
COUNTY REAL ESTATE TAXES AND SPECIAL ASSESSMENTS

01/03/96

TAX YEAR 1995
INTEREST RATE
PAGE NO 692

OWNER'S NAME MAILING ADDRESS	DESCRIPTION			TAXES CHARGED	DECEMBER TAXES	PENALTY	JUNE TAXES	PENALTY	TOTAL DELINQUENT	C. D. DATE	MEMO
	LAND	IMPROVEMENTS	TOTAL VALUE								
PARCEL-ID 06-043-0800.000	HOMESITE VALUE LISTED BELOW										
	1,750	1,040	2,790								
GIOBSON, HUGH & GOLDIE	17-02-24 16 PT. W OF CO. RD.										
RT. 1 BOX 203	0001.00A	RES USE CODE	510								
CHESAPEAKE, OHIO 45619											
VOL 549 PG 329	1,840	9,280	11,120								
PARCEL-ID 06-043-0900.000	HOMESITE VALUE LISTED BELOW										
	1,840	8,690	10,530								
BRUMFIELD, LARRY D. & BRENDA J.	17-02-24 16 PT. LESS 10.88A. AUD. PLAT 1900										
85 PRIVATE DRIVE 33	0005.39A	RES USE CODE	500								
CHESAPEAKE, OHIO 45619											
VOL 524 PG 12	850	00	850								
PARCEL-ID 06-043-1000.000											
SLACK, RICHARD L & LESA J	-00-00 PARC 4										
312 BIG BRANCH RD	0002.87A	RES USE CODE	500								
CHESAPEAKE, OHIO 45619											
VOL 589 PG 49, 52	00	00	00								
PARCEL-ID 06-043-1001.000											
09-15-95 TRNSF TO 06-043-1001.000	LEE, RICHARD E. & TAMMY E										
LEE, RICHARD E. & TAMMY E.	-00-00 PARC 4										
135 BAER ST	0002.87A	RES USE CODE	500								
HUNTINGTON, W.VA. 25705											
VOL 602 PG 386	300	00	300								
PARCEL-ID 06-043-1001.000											
09-15-95 TRNSF FROM 06-043-1001.000	SLACK, RICHARD L & LESA J										
LEE, RICHARD E. & TAMMY E.	-00-00 PARC 5										
135 BAER ST	0004.03A	RES USE CODE	510								
HUNTINGTON, W.VA. 25705											
VOL 602 PG 386	2,170	5,200	7,370								
PARCEL-ID 06-043-1002.000											
09-15-95 TRNSF FROM 06-043-1002.000	SLACK, RICHARD L & LESA J										
SLACK, RICHARD L & LESA J	-00-00 PARC 5										
312 BIG BRANCH RD	0004.03A	RES USE CODE	510								
CHESAPEAKE, OHIO 45619											
VOL 589 PG 49, 52	00	00	00								
PARCEL-ID 06-043-1002.000											
09-15-95 TRNSF TO 06-043-1002.000	LEE, RICHARD E. & TAMMY E										
LEE, RICHARD E. & TAMMY E.	-00-00 PARC 6										
135 BAER ST	0003.58A	RES USE CODE	500								
HUNTINGTON, W.VA. 25705											
VOL 602 PG 386	370	00	370								
PARCEL-ID 06-043-1003.000											
09-15-95 TRNSF FROM 06-043-1003.000	SLACK, RICHARD L & LESA J										

Goldie Gibson - Lola Ferguson ← Grantor Rs E.F.F. Est 9/25/96

TAX RATE 50.50
A/R RED FACTOR 05.0138
OTH RED FACTOR 05.2049

LAWRENCE
TAX DISTRICT 06-FAYETTE TWP-DELTA S.D.

GENERAL TAX LIST AND DUPLICATE OF REAL AND PUBLIC UTILITY PROPERTY
COUNTY REAL ESTATE TAXES AND SPECIAL ASSESSMENTS

01/03/96

TAX YEAR 1995
INTEREST RATE
PAGE NO 693

OWNER'S NAME MAILING ADDRESS	DESCRIPTION			TAXES CHARGED	DECEMBER TAXES	PENALTY	JUNE TAXES	PENALTY	TOTAL DELINQUENT	C. D. DATE	MEMO
	LAND	IMPROVEMENTS	TOTAL VALUE								
SLACK, RICHARD L & LESA J	-00-00 PARC 6										
312 BIG BRANCH RD	0003.58A	RES USE CODE	500								
CHESAPEAKE, OHIO 45619											
VOL 589 PG 49, 52	00	00	00								
PARCEL-ID 06-043-1003.000											
09-15-95 TRNSF TO 06-043-1003.000	LEE, RICHARD E. & TAMMY E										
BARKER, EDDIE L.	-00-00 PARC 2										
RT. 1 BOX 308	0003.48A	RES USE CODE	500								
CHESAPEAKE, OHIO 45619											
VOL 563 PG 293	1,570	00	1,570								
PARCEL-ID 06-043-1004.000											
BARKER, EDDIE L.	17-02-24 16 PT.										
RT. 1 BOX 308	0002.78A	RES USE CODE	500								
CHESAPEAKE, OHIO 45619											
VOL 563 PG 291	290	00	290								
PARCEL-ID 06-043-1100.000											
ROSS, DANIEL E	17-02-24 16 PT.										
641 CO. RD. 59	0004.33A	RES USE CODE	510								
CHESAPEAKE, OHIO 45619											
PARCEL-ID 06-043-1200.000	2,420	13,910	16,330								
	HOMESITE VALUE LISTED BELOW										
	2,010	13,910	15,920								
OSBURN, ORVIL A.	17-02-24 16 AUD. PLAT 1900 E SIDE										
C/O SEXTON, JOE	0000.44A	RES USE CODE	510								
465 CO RD 59											
CHESAPEAKE, OHIO 45619											
PARCEL-ID 06-043-1300.000	1,280	7,890	9,170								
	HOMESITE VALUE LISTED BELOW										
	1,280	7,780	9,060								
OSBURN, JENNINGS CURTIS & MARG	17-02-24 16 PT SE OF BUFFALO C RAUD. PLAT 1900										
RT.1 407 CO. RD. 59	0008.30A	RES USE CODE	510								
CHESAPEAKE, OHIO 45619											
VOL 395 PG 171											
PARCEL-ID 06-043-1400.000	3,050	7,430	10,480								
	HOMESITE VALUE LISTED BELOW										
	1,840	5,030	6,870								
STARK, WILLIAM R. LIFE EST. STARK, GARY R. REM.	17-02-24 15 PT. AUD. PLAT 1900										
	0045.00A	AGR USE CODE	120								
RT.1 BOX 227											
CHESAPEAKE, OHIO 45680	6,690	3,830	10,520								
VOL 490 PG 737	HOMESITE VALUE LISTED BELOW										
PARCEL-ID 06-043-1500.000	1,840	1,590	3,430								
CHAPMAN, GEORGE F. & HELEN K.	17-02-24 16 PT. AUD. PLAT 1900										
RT. 1, BOX 232	0000.12A	RES USE CODE	500								
CHESAPEAKE, OHIO 45619											
VOL 516 PG432	110	00	110								
PARCEL-ID 06-043-1600.000											
CHAPMAN, GEORGE F. & HELEN K.	17-02-24 16 PT SE OF BUFFALO C R W SUDE AUD.PLAT 1900										
RT. 1, BOX 232	0001.70A	RES USE CODE	500								
CHESAPEAKE, OHIO 45619											
VOL 516 PG 432											
PARCEL-ID 06-043-1700.000	1,000	00	1,000								

DAYTON LEGAL BLANK INC 60388

TAX RATE 00250
A/R RED FACTOR 05.0138
OTH RED FACTOR 05.2049

LAWRENCE
TAX DISTRICT 06-FAYETTE TWP-DELTA S.D.

GENERAL TAX LIST AND DUPLICATE OF REAL AND PUBLIC UTILITY PROPERTY
COUNTY REAL ESTATE TAXES AND SPECIAL ASSESSMENTS

01/03/96

TAX YEAR 1995
INTEREST RATE
PAGE NO 694

OWNER'S NAME MAILING ADDRESS	DESCRIPTION			TAXES CHARGED	DECEMBER TAXES	PENALTY	JUNE TAXES	PENALTY	TOTAL DELINQUENT	C. D. DATE	MEMO
	LAND	IMPROVEMENTS	TOTAL VALUE								
CHILDRESS, GEORGE B. JR. & TER RT. 1, BOX 225 CHESAPEAKE, OHIO 45619 PARCEL-ID 06-043-1800.000	17-02-24 15 SW 120' ON RD.X160 'AUD. PLAT 1900 0000.50A RES USE CODE 510 1,380 9,810 11,190 HOMESITE VALUE LISTED BELOW 1,380 9,220 10,600										
STARK, KAREN L. AND GARY R. RT 1 BOX 227 CHESAPEAKE, OHIO 45619 VOL 494 PG 468 PARCEL-ID 06-044-0100.000	17-02-24 15 PT. AUD. PLAT 1900 0005.00A RES USE CODE 510 2,500 25,950 28,450 HOMESITE VALUE LISTED BELOW 2,010 25,600 27,610										
CRUM, GERALD T. RT 1 BOX 224 CHESAPEAKE, OHIO 45619 PARCEL-ID 06-044-0200.000	17-02-24 15 PT. AUD. PLAT 1900 0001.00A RES USE CODE 510 1,840 8,210 10,050 HOMESITE VALUE LISTED BELOW 1,840 8,210 10,050										
SUFFRON, MELVIN & EVA P.O. BOX 99 CHESAPEAKE, OHIO 45619 VOL 489 PG 346 PARCEL-ID 06-044-0300.000	17-02-24 16 PT. AUD. PLAT 1900 0000.26A RES USE CODE 510 900 5,540 6,440 HOMESITE VALUE LISTED BELOW 900 5,540 6,440										
CHAPMAN, GEORGE F. & HELEN K. RT. 1, BOX 232 CHESAPEAKE, OHIO 45619 VOL 516 PG 432 PARCEL-ID 06-044-0400.000	17-02-24 16 PT. ON ROAD AUD. PLAT 1900 0000.50A RES USE CODE 510 920 10,480 11,400 HOMESITE VALUE LISTED BELOW 920 5,420 6,340										
PEMBERTON, MAX & LOUISE 6658 CO RD 15 CHESAPEAKE, OHIO VOL 201 PG 504 PARCEL-ID 06-044-0500.000	17-02-24 17 & 1/2 OF MIN AUD P LAT 1900 LESS 3.79 A AGR USE CODE 121 AUV 5,080 17,440 22,520 HOMESITE VALUE LISTED BELOW 3,130 6,290 9,420										
WILLIAMSON, RAY & JANET C/O HERMAN THOMPSON JR. 6219 CO. RD., 15 SOUTH POINT, OHIO 45680 VOL 531 PG 792 PARCEL-ID 06-044-0500.001	17-02-24 17 & 1/2 OF MIN AUD P LAT 1900 PT .40 ACRES RES USE CODE 510 2,060 7,650 9,710										
DAVIS, DAVID L. 022 C/O TRANSAMERICA REAL ESTATE TAX SERVICE 1105 SCHROCK RD SUITE 437 COLUMBUS. OHIO 43229 VOL 512 PG 223 PARCEL-ID 06-044-0501.000	17-02-24 LOT 1 UNREC. PLAT PT 17 AUD PLAT 1900 0000.37A RES USE CODE 510 2,170 17,420 19,590										

TAX RATE 00250
A/R RED FACTOR 05.0138
OTH RED FACTOR 05.2049

LAWRENCE
TAX DISTRICT 06-FAYETTE TWP-DELTA S.D.

GENERAL TAX LIST AND DUPLICATE OF REAL AND PUBLIC UTILITY PROPERTY
COUNTY REAL ESTATE TAXES AND SPECIAL ASSESSMENTS

01/03/96

TAX YEAR 1995
INTEREST RATE
PAGE NO 695

OWNER'S NAME MAILING ADDRESS	DESCRIPTION			TAXES CHARGED	DECEMBER TAXES	PENALTY	JUNE TAXES	PENALTY	TOTAL DELINQUENT	C. D. DATE	MEMO
	LAND	IMPROVEMENTS	TOTAL VALUE								
WILKS, ULYSSES E. AND NANCY G. C/O ATLANTIC FINANCIAL ONE PIEDMONT ROAD P. O. BOX 2787 CHARLESTON, W. VA. 25330-0006 VOL 498 PG 863 PARCEL-ID 06-044-0502.000	-00-00 17 & 1/2 OF MIN AUD PLAT 1900 0000.29A RES USE CODE 510 1,860 16,860 18,720 HOMESITE VALUE LISTED BELOW 1,860 16,860 18,720										
WILLIAMSON, RAY & JANET 6211 CO. RD. 15 SOUTH POINT, OHIO 45680-7334 PARCEL-ID 06-044-0503.000	-00-00 0000.29A RES USE CODE 510 1,860 16,200 18,060 HOMESITE VALUE LISTED BELOW 1,860 15,670 17,530										
HARRISON, CARTER E. 006 C/O F. A. R. E. TAX SERVICE 17187 NO. LAUREL PK. DR. SUITE 437 LIVONIA, MI 48152 VOL 548 PG 339 PARCEL-ID 06-044-0504.000	-00-00 AUD PLAT OF 1900 PT 0.35 ACRES RES USE CODE 510 2,100 14,350 16,450 HOMESITE VALUE LISTED BELOW 2,100 14,350 16,450										
WILKS, ULYSSES E. AND NANCY G. C/O ATLANTIC FINANCIAL ONE PIEDMONT ROAD P. O. BOX 2787 CHARLESTON, W. VA. 25330-0006 VOL 498 PG 863 PARCEL-ID 06-044-0505.000	17-02-24 17 & 1/2 OF MIN AUD PLAT 1900 0000.29A RES USE CODE 500 1,620 00 1,620										
PEMBERTON, LARRY JOE & TAMMY 6502 CO. RD. 15 SOUTH POINT, OHIO 45680-0000 VOL 471 PG 633 PARCEL-ID 06-044-0506.000	17-02-24 PT 17 AUD PLAT 1900 0001.79A RES USE CODE 510 3,690 26,220 29,910 HOMESITE VALUE LISTED BELOW 3,420 25,190 28,610										
TRS. OF MT. PLEASANT BAPTIST C RT. 1 BOX 152 CHESAPEAKE, OHIO 45619-000 VOL 268 PG 316 PARCEL-ID 06-044-0600.000	17-02-24 AUD PLAT 1900 PT PARSONAGE 0000.25A RES USE CODE 510 1,560 10,820 12,380										
SMITH, HAROLD H. AND LILLIAN K AY RT. 6 BOX 163 SOUTH POINT, OHIO 45680-0000 VOL 519 PG 183 PARCEL-ID 06-044-0700.000 03-09-95 TRNSF TO 06-044-0700.000 SMITH, HAROLD H.	17-02-24 17 AUD. PLAT 1900 PT. 0003.62A RES USE CODE 510 00 00 00										
SMITH, HAROLD H. RT. 6 BOX 163 SOUTH POINT, OHIO 45680-0000 VOL 595 PG 782 PARCEL-ID 06-044-0700.000	17-02-24 17 AUD. PLAT 1900 PT. 0003.62A RES USE CODE 510 3,740 18,650 22,390 HOMESITE VALUE LISTED BELOW										

DAYTON LEGAL BLANK INC 60388

TAX RATE [illegible]50
A/R RED FACTOR 05.0138
OTH RED FACTOR 05.2049

LAWRENCE
TAX DISTRICT 06-FAYETTE TWP-DELTA S.D.

GENERAL TAX LIST AND DUPLICATE OF REAL AND PUBLIC UTILITY PROPERTY
COUNTY REAL ESTATE TAXES AND SPECIAL ASSESSMENTS

TAX YEAR 1995
01/03/96 INTEREST RATE
PAGE NO 696

OWNER'S NAME MAILING ADDRESS	DESCRIPTION			TAXES CHARGED	DECEMBER TAXES	PENALTY	JUNE TAXES	PENALTY	TOTAL DELINQUENT	C. D. DATE	MEMO
	LAND	IMPROVEMENTS	TOTAL VALUE								
	3,420	16,940	20,360								
03-09-95 TRNSF FROM 06-044-0700.000	SMITH, HAROLD H. AND LILL										
LAYMAN, JAMES R. & LEONA E.	17-02-24 17 AUD. PLAT 1900										
ROUTE 1 BOX 222	TR. 2										
CHESAPEAKE, OHIO 45619-000	0000.45A	RES USE CODE	510								
VOL 524 PG 590											
PARCEL-ID 06-044-0800.000	00	00	00								
06-20-95 TRNSF TO 06-044-0800.000	LAYMAN, JAMES R										
LAYMAN, JAMES R	17-02-24 17 AUD. PLAT 1900										
RT 1 BOX 222	TR. 2										
CHESAPEAKE, OHIO 45619-000	0000.45A	RES USE CODE	510								
VOL 599 PG 631											
PARCEL-ID 06-044-0800.000	2,210	6,000	8,210								
06-20-95 TRNSF FROM 06-044-0800.000	LAYMAN, JAMES R. & LEONA										
HALE, BEN W.	17-02-24 17 AUD. PALT 1900										
CHESAPEAKE, OHIO	TR. 4										
VOL 336 PG 526	0000.80A	RES USE CODE	500								
PARCEL-ID 06-044-0900.000											
	830	00	830								
DUTY, LUCEY ELLEN	17-02-24 17 108.80 ON RDX114.7										
1730 NORTH EAST 23RD.	0										
TERRANCE	0000.46A	RES USE CODE	510								
JENSEN BEACH, FL. 34957											
VOL 471 PG 184	2,230	5,210	7,440								
PARCEL-ID 06-044-1000.000											
09-15-95 140.00 10-20-95	140.00 11-17-95		140.00								
FERGUSON, JERRY R. & ROSE MARI	17-02-24 17 PT SW COR										
2632 CO. RD. 15	AUD. PLAT 1900		TRACT 3								
CHESAPEAKE, OHIO 45619	0000.56A	RES USE CODE	510								
VOL 395 PG 296											
PARCEL-ID 06-044-1100.000	2,520	7,550	10,070								
	HOMESITE VALUE LISTED BELOW										
	2,520	7,550	10,070								
HENSON, WILFORD & ELSIE LIFE E	17-2-24 17 N PT TR 1 AUD PLAT										
STATE	1900 LESS 0.38AC BAL= 2.65										
RT. 1 BOX 223		RES USE CODE	510								
CHESAPEAKE, OH. 45619-0000											
VOL 549 PG 240	3,310	11,210	14,520								
PARCEL-ID 06-044-1200.000	HOMESITE VALUE LISTED BELOW										
	3,130	10,770	13,900								
HESSON, RICHARD D.	17-2-24 17 N PT TR 1 AUD PLAT										
RT 1 BOX 223	1900 PT 0.38AC										
SOUTH POINT, OHIO 45680		RES USE CODE	510								
VOL 566 PG 365											
PARCEL-ID 06-044-1200.001	2,010	6,370	8,380								
RICE, KENDALL W. & MARTHA E.	17-02-24 10 AUD. PLAT 1900										

TAX RATE [illegible]0
A/R RED FACTOR 05.0138
OTH RED FACTOR 05.2049

LAWRENCE
TAX DISTRICT 06-FAYETTE TWP-DELTA S.D.

GENERAL TAX LIST AND DUPLICATE OF REAL AND PUBLIC UTILITY PROPERTY
COUNTY REAL ESTATE TAXES AND SPECIAL ASSESSMENTS

TAX YEAR 1995
01/03/96 INTEREST RATE
PAGE NO 697

OWNER'S NAME MAILING ADDRESS	DESCRIPTION			TAXES CHARGED	DECEMBER TAXES	PENALTY	JUNE TAXES	PENALTY	TOTAL DELINQUENT	C. D. DATE	MEMO
	LAND	IMPROVEMENTS	TOTAL VALUE								
3337 CO.RD. 124	0028.52A	AGR USE CODE	120								
CHESAPEAKE, OH. 45619-0000											
VOL 563 PG 9	4,870	9,950	14,820								
PARCEL-ID 06-044-1300.000											
RICE, KENDAL W. & MARTHA E.	17-2-24 PT 11 AUD PLAT 1900 LE										
3337 CO. RD. 124	SS 2.56 ACRES BAL= 15.92 ACRES										
CHESAPEAKE, OH. 45619-000		AGR USE CODE	120								
VOL 563 PG 9											
PARCEL-ID 06-044-1400.000	1,760	00	1,760								
UNITED STATES OF AMERICA, ACTI	17-2-24 PT 11 AUD PLAT 1900 0										
NG THROUGH F.H.A.	.91ACS.										
111 JACKSON PIKE		RES USE CODE	510	James G. Blankenship							
ROOM 1570											
GALLIPOLIS, OHIO 45631	1,960	14,780	16,740								
VOL 600 PG 500	HOMESITE VALUE LISTED BELOW										
PARCEL-ID 06-044-1400.001	1,960	14,780	16,740								
07-19-95 TRNSF FROM 06-044-1400.001	SCARBERRY, PAUL & KATHY										
SCARBERRY, PAUL & KATHY	17-2-24 PT 11 AUD PLAT 1900 0										
RT. 1 BOX 339-A	.91ACS.										
CHESAPEAKE, OHIO 45619		RES USE CODE	510								
PARCEL-ID 06-044-1400.001											
	00	00	00								
07-19-95 TRNSF TO 06-044-1400.001	UNITED STATES OF AMERICA,										
DOBSON, DONALD J & MELINDA P	17-2-24 PT 11 AUD PLAT 1900 PT										
3279 CO. RD. 124	1.65 ACRES										
CHESAPEAKE, OHIO 45619		RES USE CODE	510								
VOL 585 PG 641,645,648											
PARCEL-ID 06-044-1400.002	2,040	8,420	10,460								
BAISE, ROOSEVELT	17-02-24 12PT. AUD. PLAT 1900										
RT. 1	0011.00A	RES USE CODE	500								
CHESAPEAKE, OHIO											
VOL 205 PG 435	1,800	00	1,800								
PARCEL-ID 06-044-1500.000											
MCCOMAS, SHIRLEY	17-02-24 12 PT. W SIDE										
C/O SHIRLEY CARRICO	AUD. PLAT 1900										
RT. 1. BOX 62	0010.00A	AGR USE CODE	120								
CHESAPEAKE, OHIO 45619											
VOL 195 PG 420	2,630	880	3,510								
PARCEL-ID 06-044-1600.000	HOMESITE VALUE LISTED BELOW										
	1,840	810	2,650								
MCCOMAS, SHIRLEY	17-02-24 12 PT. E SIDE										
C/O SHIRLEY CARRICO	AUD# PLAT 1900										
RT .1. BOX 62	0010.00A	AGR USE CODE	120								
CHESAPEAKE, OHIO 45619											
VOL 195 PG 420	1,100	00	1,100								
PARCEL-ID 06-044-1700.000											
THOMPSON, WILLIAM N. & BETTY R	17-02-24 15 AUD. PLAT 1900										
19 PRIVATE DR. 6681 CR 15	0001.50A	RES USE CODE	510								
CHESAPEAKE, OHIO 45619-0000											

DAYTON LEGAL BLANK INC 60388

TAX RATE 50
A/R RED FACTOR 05.0138
OTH RED FACTOR 05.2049

LAWRENCE
TAX DISTRICT 06-FAYETTE TWP-DELTA S.D.

GENERAL TAX LIST AND DUPLICATE OF REAL AND PUBLIC UTILITY PROPERTY
COUNTY REAL ESTATE TAXES AND SPECIAL ASSESSMENTS

01/03/96

TAX YEAR 1995
INTEREST RATE
PAGE NO 698

OWNER'S NAME MAILING ADDRESS	DESCRIPTION			TAXES CHARGED	DECEMBER TAXES	PENALTY	JUNE TAXES	PENALTY	TOTAL DELINQUENT	C. D. DATE	MEMO
	LAND	IMPROVEMENTS	TOTAL VALUE								
VOL 406 PG 37	1,920	10,090	12,010								
PARCEL-ID 06-044-1800.000	HOMESITE VALUE LISTED BELOW										
	1,840	10,090	11,930								
WOOD, WALTER	17-02-24 PT. NE NE OLD CH. LOT										
1577 CO. RD. 59	AUD. PLAT 1900										
CHESAPEAKE, OHIO 45619	0001.00A	RES USE CODE	500								
VOL 137 PG 171											
PARCEL-ID 06-045-0100.000	230	00	230								
SNELL & SNELL BUILDERS, INC.	-00-00 1 OVERLOOK SUBDIV										
C/O DAVID BROWN	WEST TRIANGULAR PT ONLY										
RT. 1 BOX 260	0000.00A	RES USE CODE	500								
CHESAPEAKE, OHIO 45619											
VOL 407 PG 257	150	00	150								
PARCEL-ID 06-045-0300.000											
BERRY, LEONA MARIE	-00-00 1 OVERLOOK SUBDIV										
1354 CR 59	LESS TRI W PT										
CHESAPEAKE, OHIO 45619	0000.00A	RES USE CODE	500								
VOL 558 PG 88											
PARCEL-ID 06-045-0301.000	740	00	740								
BERRY, LEONA MARIE	-00-00 2 OVERLOOK SUBDIVISIO										
1354 CR 59	N										
CHESAPEAKE, OHIO 45619	0000.00A	RES USE CODE	510								
VOL 558 PG 88											
PARCEL-ID 06-045-0400.000	1,660	9,660	11,320								
	HOMESITE VALUE LISTED BELOW										
	1,660	9,660	11,320								
BERRY, LEONA MARIE	-00-00 3 OVERLOOK SUBDIVISIO										
1354 CR 59	N										
CHESAPEAKE, OHIO 45619	0000.00A	RES USE CODE	500								
VOL 58 PG 88											
PARCEL-ID 06-045-0500.000	740	00	740								
COLLIER, VERNON	-00-00 4 OVERLOOK SUBDIVISIO										
RT. 1 BOX 4	N										
CHESAPEAKE, OHIO 45619	0000.00A	RES USE CODE	500								
VOL 590 PG 48											
PARCEL-ID 06-045-0600.000	590	00	590								
COLLIER, VERNON	-00-00 5 OVERLOOK SUBDIVISIO										
RT 1 BOX 4	N										
CHESAPEAKE, OHIO 45619	0000.00A	RES USE CODE	500								
VOL 590 PG 48											
PARCEL-ID 06-045-0700.000	710	00	710								
CHIRGWIN, JAMES F. & MERIL F.	-00-00 6 OVERLOOK SUBDIVISIO										
1174 CO. RD. 59	N										
CHESAPEAKE, OHIO 45619-000	0000.00A	RES USE CODE	545	Michael S.J. + Susan D. Roberts -							
VOL 543 PG 516											
PARCEL-ID 06-045-0800.000	1,530	400	1,930								
CHIRGWIN, JAMES F. & MERIL F.	-00-00 7 OVERLOOK SUBDIVISIO										
				- Same -							

TAX RATE 50
A/R RED FACTOR 05.0138
OTH RED FACTOR 05.2049

LAWRENCE
TAX DISTRICT 06-FAYETTE TWP-DELTA S.D.

GENERAL TAX LIST AND DUPLICATE OF REAL AND PUBLIC UTILITY PROPERTY
COUNTY REAL ESTATE TAXES AND SPECIAL ASSESSMENTS

01/03/96

TAX YEAR 1995
INTEREST RATE
PAGE NO 699

OWNER'S NAME MAILING ADDRESS	DESCRIPTION			TAXES CHARGED	DECEMBER TAXES	PENALTY	JUNE TAXES	PENALTY	TOTAL DELINQUENT	C. D. DATE	MEMO
	LAND	IMPROVEMENTS	TOTAL VALUE								
1174 CO. RD. 59	N										
CHESAPEAKE, OHIO 45619-000	0000.00A	RES USE CODE	545								
VOL 543 PG 516											
PARCEL-ID 06-045-0900.000	1,530	1,130	2,660								
COLLIER, VERNON	-00-00 8 OVERLOOK SUBDIVISIO										
RT 1 BOX 4	N										
CHESAPEAKE, OHIO 45619	0000.00A	RES USE CODE	500								
VOL 590 PG 48											
PARCEL-ID 06-045-1000.000	530	00	530								
COLLIER, VERNON	-00-00 9 OVERLOOK SUBDIVISIO										
RT 1 BOX 4	N										
CHESAPEAKE, OHIO 45619	0000.00A	RES USE CODE	500								
VOL 590 PG 48											
PARCEL-ID 06-045-1100.000	290	00	290								
COLLIER, VERNON	-00-00 10 OVERLOOK SUBDIV.										
RT 1 BOX 4	0000.00A	RES USE CODE	500								
CHESAPEAKE, OHIO 45619											
VOL 590 PG 48	290	00	290								
PARCEL-ID 06-045-1200.000											
COLLIER, VERNON	-00-00 11 OVERLOOK SUBDIV.										
RT 1 BOX 4	0000.00A	RES USE CODE	500								
CHESAPEAKE, OHIO 45619											
VOL 590 PG 48	280	00	280								
PARCEL-ID 06-045-1300.000											
COLLIER, VERNON	-00-00 12 OVERLOOK SUBDIV.										
RT 1 BOX 4	0000.00A	RES USE CODE	500								
CHESAPEAKE, OHIO 45619											
VOL 590 PG 48	380	00	380								
PARCEL-ID 06-045-1400.000											
COLLIER, VERNON	-00-00 13 OVERLOOK SUBDIV.										
RT 1 BOX 4	0000.00A	RES USE CODE	500								
CHESAPEAKE, OHIO 45619											
VOL 590 PG 48	380	00	380								
PARCEL-ID 06-045-1500.000											
COLLIER, VERNON	-00-00 14 OVERLOOK SUBDIV.										
RT 1 BOX 4	0000.00A	RES USE CODE	500								
CHESAPEAKE, OHIO 45619											
VOL 590 PG 48	380	00	380								
PARCEL-ID 06-045-1600.000											
COLLIER, VERNON	-00-00 15 OVERLOOK SUBDIV.										
RT 1 BOX 4	0000.00A	RES USE CODE	500								
CHESAPEAKE, OHIO 45619											
VOL 590 PG 48	930	00	930								
PARCEL-ID 06-045-1700.000											
COLLIER, VERNON	-00-00 16 OVERLOOK SUBDIV.										
RT 1 BOX 4	0000.00A	RES USE CODE	500								
CHESAPEAKE, OHIO 45619											
VOL 590 PG 48	350	00	350								
PARCEL-ID 06-045-1800.000											

DAYTON LEGAL BLANK INC 60388

TAX RATE 5.50
A/R RED FACTOR 05.0138
OTH RED FACTOR 05.2049

LAWRENCE
TAX DISTRICT 06-FAYETTE TWP-DELTA S.D.

GENERAL TAX LIST AND DUPLICATE OF REAL AND PUBLIC UTILITY PROPERTY
COUNTY REAL ESTATE TAXES AND SPECIAL ASSESSMENTS

01/03/96

TAX YEAR 1995
INTEREST RATE
PAGE NO 700

OWNER'S NAME MAILING ADDRESS	DESCRIPTION			TAXES CHARGED	DECEMBER TAXES	PENALTY	JUNE TAXES	PENALTY	TOTAL DELINQUENT	C. D. DATE	MEMO
	LAND	IMPROVEMENTS	TOTAL VALUE								
COLLIER, VERNON RT 1 BOX 4 CHESAPEAKE, OHIO 45619 VOL 590 PG 48 PARCEL-ID 06-046-0100.000	-00-00 17 OVERLOOK SUBDIV. 0000.00A RES USE CODE 500 350	00	350								
COLLIER, VERNON RT 1 BOX 4 CHESAPEAKE, OHIO 45619 VOL 590 PG 48 PARCEL-ID 06-046-0200.000	-00-00 18 OVERLOOK SUBDIV. 0000.00A RES USE CODE 500 1,160	00	1,160								
COLLIER, VERNON RT 1 BOX 4 CHESAPEAKE, OHIO 45619 VOL 590 PG 48 PARCEL-ID 06-046-0300.000	-00-00 19 OVERLOOK SUBDIV. 0000.00A RES USE CODE 500 410	00	410								
COLLIER, VERNON RT 1 BOX 4 CHESAPEAKE, OHIO 45619 VOL 590 PG 48 PARCEL-ID 06-046-0400.000	-00-00 20 OVERLOOK SUBDIV. 0000.00A RES USE CODE 500 400	00	400								
COLLIER, VERNON RT 1 BOX 4 CHESAPEAKE, OHIO 45619 VOL 590 PG 48 PARCEL-ID 06-046-0500.000	-00-00 21 OVERLOOK SUBDIV. 0000.00A RES USE CODE 500 400	00	400								
COLLIER, VERNON RT 1 BOX 4 CHESAPEAKE, OHIO 45619 VOL 590 PG 48 PARCEL-ID 06-046-0600.000	-00-00 22 OVERLOOK SUBDIV. 0000.00A RES USE CODE 500 360	00	360								
ADKINS, CARLYLE & AUDREY M. 1353 COUNTY RD 59 CHESAPEAKE, OH. 45619 VOL 487 PG 794 PARCEL-ID 06-046-0700.000	-00-00 23 OVERLOOK SUBDIV. 0000.00A RES USE CODE 500 1,170	00	1,170								
ADKINS, CARLYLE & AUDREY 1353 COUNTY RD 59 CHESAPEAKE, OHIO 45619 VOL 467 PG 3 PARCEL-ID 06-046-0800.000	-00-00 24 OVERLOOK SUBDIV. 0000.00A RES USE CODE 545 1,660 HOMESITE VALUE LISTED BELOW 1,660	120 120	1,780 1,780								
GREEN, GEMMA MARIE 933 29TH. ST. PORTSMOUTH, OHIO 45662 VOL 487 PG 794 PARCEL-ID 06-046-0900.000	-00-00 25 OVERLOOK SUBDIV. 0000.00A RES USE CODE 545 1,850	320	2,170								
COLLIER, VERNON RT 1 BOX 4 CHESAPEAKE, OHIO 45619 VOL 590 PG 48 PARCEL-ID 06-046-1000.000	-00-00 26 OVERLOOK SUBDIV. 0000.00A RES USE CODE 500 480	00	480								
COLLIER, VERNON	-00-00 27 OVERLOOK SUBDIV.										

TAX RATE 5.50
A/R RED FACTOR 05.0138
OTH RED FACTOR 05.2049

LAWRENCE
TAX DISTRICT 06-FAYETTE TWP-DELTA S.D.

GENERAL TAX LIST AND DUPLICATE OF REAL AND PUBLIC UTILITY PROPERTY
COUNTY REAL ESTATE TAXES AND SPECIAL ASSESSMENTS

01/03/96

TAX YEAR 1995
INTEREST RATE
PAGE NO 701

OWNER'S NAME MAILING ADDRESS	DESCRIPTION			TAXES CHARGED	DECEMBER TAXES	PENALTY	JUNE TAXES	PENALTY	TOTAL DELINQUENT	C. D. DATE	MEMO
	LAND	IMPROVEMENTS	TOTAL VALUE								
RT 1 BOX 4 CHESAPEAKE, OHIO 45619 VOL 590 PG 48 PARCEL-ID 06-046-1100.000	0000.00A RES USE CODE 500 20	00	20								
CHISLER, ROBERT E. & ANNA J. 803 COUNTY RD 59 CHESAPEAKE, OHIO 45619 VOL 444 PG 301 PARCEL-ID 06-046-1300.000 11-17-95 240.23	-00-00 1 COUNTRY SQ. VILLAGE NO. 1 0000.00A RES USE CODE 510 3,090 HOMESITE VALUE LISTED BELOW 3,090	14,420 14,420	17,510 17,510								
AMIN, IBRAHIMG. & DEBBY 913 GOWDEN TERR. CUMBERLAND, MD. 21502 VOL 523 PG 261 PARCEL-ID 06-046-1400.000	-00-00 2 COUNTRY SQ. VILLAGE NO. 1 0000.00A RES USE CODE 510 2,530 HOMESITE VALUE LISTED BELOW 2,530	8,360 8,360	10,890 10,890								
DEER, GEORGE A. AND JOYCE C/O FLEET FUNDING TAX DEPT. P. O. BOX 100537 FLORENCE, SC 29501-9921 VOL 495 PG 731 PARCEL-ID 06-046-1500.000	-00-00 3 COUNTRY SQ. VILLAGE NO. 1 0000.00A RES USE CODE 510 2,770 HOMESITE VALUE LISTED BELOW 2,770	15,420 15,420	18,190 18,190								
PIERCE REALTY CORPORATION 144 F W TICONDEROGA DR WESTERVILLE, OH 43081 VOL 590 PG 475 PARCEL-ID 06-046-1600.000	-00-00 4 COUNTRY SQ. VILLAGE NO. 1 0000.00A RES USE CODE 510 1,450 HOMESITE VALUE LISTED BELOW 1,450	10,290 10,290	11,740 11,740								
JORDAN, JAMES DAVID ETAL 006 C/O F. A. R. E. TAX SERVICE 17187 NO. LAUREL PK. DR. SUITE 437 LIVONIA, MI 48152 VOL 382 PG 34 PARCEL-ID 06-046-1700.000	-00-00 5 COUNTRY SQ. VILLAGE NO. 1 0000.00A RES USE CODE 510 2,530	9,720	12,250								204 2nd Ave Ches.O 6-2-96 Gregory & Catherine Seagraves
LARSEN, STEVE MICHAEL & DIANE LEE 006 C/O F. A. R. E. TAX SERVICE 17187 NO. LAUREL PK. DR. SUITE 437 LIVONIA, MI 48152 VOL 534 PG 83 PARCEL-ID 06-046-2000.000	-00-00 6 COUNTRY SQ. VILLAGE NO. 1 0000.00A RES USE CODE 510 2,670	17,150	19,820								
JORDAN, JAMES DAVID ETAL 006 C/O F. A. R. E. TAX SERVICE 17187 NO. LAUREL PK. DR. SUITE 437	-00-00 7 COUNTRY SQ VILLAGE NO 1 LESS 0.17AC 0000.08A RES USE CODE 500 280	00	280								

DAYTON LEGAL BLANK INC 60388

TAX RATE [illegible]50
A/R RED FACTOR 05.0138
OTH RED FACTOR 05.2049

LAWRENCE
TAX DISTRICT 06-FAYETTE TWP-DELTA S.D.

GENERAL TAX LIST AND DUPLICATE OF REAL AND PUBLIC UTILITY PROPERTY
COUNTY REAL ESTATE TAXES AND SPECIAL ASSESSMENTS

01/03/96

TAX YEAR 1995
INTEREST RATE
PAGE NO 702

OWNER'S NAME MAILING ADDRESS	DESCRIPTION			TAXES CHARGED	DECEMBER TAXES	PENALTY	JUNE TAXES	PENALTY	TOTAL DELINQUENT	C. D. DATE	MEMO
	LAND	IMPROVEMENTS	TOTAL VALUE								
LIVONIA, MI 48152 VOL 534 PG 201 PARCEL-ID 06-046-2100.000											
LARSEN, STEVE MICHAEL & DIANE LEE 006 C/O F. A. R. E. TAX SERVICE 17187 NO. LAUREL PK. DR. SUITE 437 LIVONIA, MI 48152 VOL 534 PG 83 PARCEL-ID 06-046-2101.000	-00-00 7 COUNTY SQ VILLAGE NO 1 PT 0000.17A RES USE CODE 500 500	00	500								
PIERCE REALTY CORPORATION 144 F WEST TICONDEROGA DR WESTERVILLE, OHIO 43801 VOL 587 PG 539 PARCEL-ID 06-046-2200.000	-00-00 8 COUNTY SQ. VILLAGE NO. 1 0000.00A RES USE CODE 500 410	00	410								
MARSHALL, ELDRIDGE & APRIL T. 006 C/O F. A. R. E. TAX SERVICE 17187 NO. LAUREL PK. DR. SUITE 437 LIVONIA, MI 48152 VOL 437 PG 668 PARCEL-ID 06-046-2400.000	-00-00 1 COUNTY SQ. VILLAGE NO. 2 0000.00A RES USE CODE 510 3,180 15,660 18,840 HOMESITE VALUE LISTED BELOW 3,180 15,660 18,840										
EDWARDS, DAVID A. & SHEILA A. RT. 1 BOX 274 CHESAPEAKE, OHIO 45619 VOL 399 PG 356 PARCEL-ID 06-046-2500.000 08-25-95 828.13	-00-00 2 COUNTY SQ. VILLAGE NO. 2 0000.00A RES USE CODE 510 2,630 20,780 23,410 HOMESITE VALUE LISTED BELOW 2,630 20,450 23,080										
COLLINS, ESTILL & PEGGY 019 C/O SOURCE ONE MORTGAGE SE CO 27555 FARMINGTON ROAD P. O. BOX 1800 FARMINGTON HILLS, M 48018 VOL 588 PG 615 PARCEL-ID 06-046-2600.000	-00-00 3 COUNTY SQ. VILLAGE NO. 2 0000.00A RES USE CODE 500 670	00	670								
COLLINS, ESTILL & SHELLY A 019 C/O SOURCE ONE MORTGAGE SE CO 27555 FARMINGTON ROAD P. O. BOX 1800 FARMINGTON HILLS, M 48018 QY PARCEL-ID 06-046-2700.000	-00-00 4 COUNTY SQ. VILLAGE NO. 2 0000.00A RES USE CODE 510 2,400 9,160 11,560 HOMESITE VALUE LISTED BELOW 2,400 9,160 11,560										
JOHNSON, JAY & ROBIN 96 PVT. DR. 7184 CO. RD. 15 CHESAPEAKE, OHIO 45619 PARCEL-ID 06-046-2800.000	-00-00 5 COUNTY SQ. VILLAGE NO. 2 0000.00A RES USE CODE 510 3,360 13,490 16,850										

TAX RATE [illegible]0
A/R RED FACTOR 05.0138
OTH RED FACTOR 05.2049

LAWRENCE
TAX DISTRICT 06-FAYETTE TWP-DELTA S.D.

GENERAL TAX LIST AND DUPLICATE OF REAL AND PUBLIC UTILITY PROPERTY
COUNTY REAL ESTATE TAXES AND SPECIAL ASSESSMENTS

01/03/96

TAX YEAR 1995
INTEREST RATE
PAGE NO 703

OWNER'S NAME MAILING ADDRESS	DESCRIPTION			TAXES CHARGED	DECEMBER TAXES	PENALTY	JUNE TAXES	PENALTY	TOTAL DELINQUENT	C. D. DATE	MEMO
	LAND	IMPROVEMENTS	TOTAL VALUE								
	HOMESITE VALUE LISTED BELOW 3,360 13,490 16,850										
ROWLEY, ROBERT E. & MARTHA ANN RT. 1 CHESAPEAKE, OHIO 45619 VOL 411 PG 65 PARCEL-ID 06-046-2900.000	-00-00 6 COUNTY SQ. VILLAGE NO. 2 0000.00A RES USE CODE 510 3,210 16,320 19,530 HOMESITE VALUE LISTED BELOW 3,210 16,320 19,530										
ROWLEY, ROBERT E. & MARTHA ANN RT. 1 CHESAPEAKE, OHIO 45619 VOL 411 PG 65 PARCEL-ID 06-046-3000.000	-00-00 7 COUNTY SQ. VILLAGE NO 2 W1/2 0000.00A RES USE CODE 500 980	00	980								
CHISLER, ROBERT E. & ANNA J. RT.1; BOX 284 CHESAPEAKE, OHIO 45619 VOL 444 PG 301 PARCEL-ID 06-046-3001.000 07-25-95 20.44	-00-00 COUNTRY SQUIRE NO. 2 LOT 7 E1/2 0000.00A RES USE CODE 500 1,260	00	1,260								
ROBINETTE, CLYDE & POLLY R. D. 1 BOX 195 CHESAPEAKE, OHIO 45619-0000 VOL 444 PG 262 PARCEL-ID 06-047-1000.000	17-02-25 S & W PT. E1/2 NW 0014.91A RES USE CODE 510 3,610 22,730 26,340 HOMESITE VALUE LISTED BELOW 1,810 22,580 24,390										
SALYERS, DENNIS L & CONNIE L RT 1 BOX 176 CHESAPEAKE, OH. 45619 VOL 589 PG 72 PARCEL-ID 06-047-1100.000 12-14-95 7.80	17-02-25 SW PT NE NW-8.30A& N PT. SE NW-3.08 0002.27A RES USE CODE 500 240	00	240								
SALYERS, DENNIS L & CONNIE L RT 1 BOX 176 CHESAPEAKE, OH. 45619 VOL 589 PG 72 PARCEL-ID 06-047-1200.000 12-14-95 680.72	17-02-25 PT. SW PT NE NW 0009.11A RES USE CODE 510 2,790 21,340 24,130										
VANSTEEBERG, LEO F. & PATRICIA P.O. BOX 332 CHESAPEAKE, OHIO 45619 VOL 423 PG 617 PARCEL-ID 06-047-1300.000	17-02-25 PT. 0006.12A RES USE CODE 510 2,430 23,420 25,850 HOMESITE VALUE LISTED BELOW 1,810 23,420 25,230										
JOHNSON, JAY & ROBIN 96 PVT. DR. 7184 CO. RD. 15 CHESAPEAKE, OHIO 45619 PARCEL-ID 06-047-1400.000	17-02-25 SE COR. E1/2 NW 0002.10A RES USE CODE 500 890	00	890								

DAYTON LEGAL BLANK INC 60388

TAX RATE [illegible]50
A/R RED FACTOR 05.0138
OTH RED FACTOR 05.2049

LAWRENCE
TAX DISTRICT 06-FAYETTE TWP-DELTA S.D.

GENERAL TAX LIST AND DUPLICATE OF REAL AND PUBLIC UTILITY PROPERTY
COUNTY REAL ESTATE TAXES AND SPECIAL ASSESSMENTS

01/03/96

TAX YEAR 1995
INTEREST RATE
PAGE NO 704

OWNER'S NAME MAILING ADDRESS	DESCRIPTION			TAXES CHARGED	DECEMBER TAXES	PENALTY	JUNE TAXES	PENALTY	TOTAL DELINQUENT	C. D. DATE	MEMO
	LAND	IMPROVEMENTS	TOTAL VALUE								
PEMBERTON, THELMA LIFE ESTATE RT 1 BOX 216 CHESAPEAKE, OHIO 45619 VOL 556 PG 58 PARCEL-ID 06-047-1500.000	17-02-25 IN NW COR E1/2 NW 0000.50A RES USE CODE 500 150	00	150								
PEMBERTON, MAX & LOUISE 6658 COUNTY RD 15 CHESAPEAKE, OHIO VOL 240 PG 45 PARCEL-ID 06-047-1600.000	17-02-25 E PT. 0001.50A AGR USE CODE 120 2,440 HOMESITE VALUE LISTED BELOW 2,390	10,310 8,890	12,750 11,280								
PEMBERTON, MAX RT. 1 BOX 215 CHESAPEAKE, OHIO 45619 VOL 568 PG 90 PARCEL-ID 06-047-1610.000	17-2-25 PT E PT 0.14AC COM USE CODE 400 660	00	660								
PEMBERTON, MAX RT. 1 BOX 215 SOUTH POINT, OHIO 45680 VOL 568 PG 90 PARCEL-ID 06-047-1611.000	17-2-25 PT 3 PT 0.25AC COM USE CODE 400 960	00	960								
PEMBERTON, MAX RT. 1 BOX 215 CHESAPEAKE, OHIO 45619 VOL 568 PG 90 PARCEL-ID 06-047-1612.000	17-2-25 PT E PT 0.07AC COM USE CODE 400 390	00	390								
PEMBERTON, THELMA LIFE ESTATE 6646 COUNTY RD 15 CHESAPEAKE, OHIO 45619 VOL 556 PG 58 PARCEL-ID 06-047-1700.000	17-02-25 W PT. 0001.00A RES USE CODE 510 2,390 HOMESITE VALUE LISTED BELOW 2,390	8,470 5,230	10,860 7,620								
PEMBERTON, STANFORD & JANET 6846 CO. RD. 15 CHESAPEAKE, OH. 45619-000 VOL 240 PG 37 PARCEL-ID 06-047-1800.000 05-24-95 TRNSF TO 06-047-1800.000 Pemberton, Stanford & Janet	17-02-25 S PT 0000.61A AGR USE CODE 120 00 NORRIS, JOHN M & BRETT E	00	00								
~~NORRIS, JOHN M & BRETT E NORRI~~ S 313 MARGARET ST SOUTH POINT, OHIO 45680 VOLO 599 PG 14 PARCEL-ID 06-047-1800.000 05-24-95 TRNSF FROM 06-047-1800.000	17-02-25 S PT 0000.61A AGR USE CODE 120 110 PEMBERTON, STANFORD & JAN	00	110	See Deed of CORRECTION DATED 3/22/96 RECORDED VOL 608 Pg 219.							
KIPP, RONALD L. & PHYLLIS J. ROUTE 1 BOX 198 CHESAPEAKE, OHIO 45619 VOL 374 PG 224 PARCEL-ID 06-047-1801.000	-00-00 0000.69A RES USE CODE 510 2,420 HOMESITE VALUE LISTED BELOW	14,240	16,660								

TAX RATE [illegible]0
A/R RED FACTOR 05.0138
OTH RED FACTOR 05.2049

LAWRENCE
TAX DISTRICT 06-FAYETTE TWP-DELTA S.D.

GENERAL TAX LIST AND DUPLICATE OF REAL AND PUBLIC UTILITY PROPERTY
COUNTY REAL ESTATE TAXES AND SPECIAL ASSESSMENTS

01/03/96

TAX YEAR 1995
INTEREST RATE
PAGE NO 705

OWNER'S NAME MAILING ADDRESS	DESCRIPTION			TAXES CHARGED	DECEMBER TAXES	PENALTY	JUNE TAXES	PENALTY	TOTAL DELINQUENT	C. D. DATE	MEMO
	LAND	IMPROVEMENTS	TOTAL VALUE								
	2,420	14,240	16,660								
MATTOX, TERRANCE EDWARD 237 BUFFALO CR CHESAPEAKE, OHIO 45619 VOL 593 PG 704 PARCEL-ID 06-048-0300.000	-00-00 1 MILLS SUBDIVISION 0000.00A RES USE CODE 510 3,020	11,550	14,570								
ALLEN, RICHARD T. & GINA L. 17 PRIVATE DR. 33 CHESAPEAKE, OHIO 45619 VOL 578 PG 307 PARCEL-ID 06-048-0400.000 11-17-95 220.00	-00-00 2 MILLS SUBDIVISION 0000.00A RES USE CODE 510 3,590 HOMESITE VALUE LISTED BELOW 3,590	14,300 14,300	17,890 17,890								
CARTER, CARROLL E. & ROSALIE 006 C/O F. A. R. E. TAX SERVICE 17187 NO. LAUREL PK. DR. SUITE 437 LIVONIA, MI 48152 VOL 377 PG 79 PARCEL-ID 06-048-0500.000	-00-00 3 MILLS SUBDIVISION 0000.00A RES USE CODE 510 3,210 HOMESITE VALUE LISTED BELOW 3,210	13,250 12,530	16,460 15,740								
BURGESS, BILLY JOE & CLARICE TWP. RD. 156 35 PVT. RD. 33 CHESAPEAKE, OHIO 45619 VOL 347 PG 67 PARCEL-ID 06-048-0600.000	-00-00 4 MILLS SUBDIVISION 0000.00A RES USE CODE 510 2,930 HOMESITE VALUE LISTED BELOW 2,930	9,420 8,950	12,350 11,880								
NICELY, CURTIS GENE & WILLA DE 801 TWP. RD. 130-A CHESAPEAKE, OHIO 45619 PARCEL-ID 06-048-0700.000	-00-00 5 MILLS SUBDIVISION 0000.00A RES USE CODE 510 2,880 HOMESITE VALUE LISTED BELOW 2,880	8,780 8,700	11,660 11,580								
LEWIS, WILLIAM HOWARD & LEWIS, TAMMY SUE 022 C/O TRANSAMERICA REAL ESTATE TAX SERVICE 1105 SCHROCK RD SUITE 437 COLUMBUS, OHIO 43229 VOL 467 PG 11 PARCEL-ID 06-048-0800.000	-00-00 6 MILLS SUBDIVISION 0000.00A RES USE CODE 510 2,830 HOMESITE VALUE LISTED BELOW 2,830	9,210 9,210	12,040 12,040								
FLOYD, JIM L. AND RITA S. 008 C/O THE LEADER MORTGAGE CO. SUITE 650 1015 EUCLID AVE. CLEVELAND, OHIO 44115 VOL 496 PG 741 PARCEL-ID 06-048-0900.000	-00-00 7 MILLS SUBDIVISION 0000.00A RES USE CODE 510 3,130 HOMESITE VALUE LISTED BELOW 3,130	14,440 14,440	17,570 17,570								
DENNISON, E. EARL & TEAVEN LEE 69 PRIVATE DR. 33 TWP. RD. 156 CHESAPEAKE, OHIO 45619	-00-00 8 MILLS SUBDIVISION 0000.00A RES USE CODE 510 3,130	16,990	20,120								

DAYTON LEGAL BLANK INC 60388

TAX RATE [illegible]50
A/R RED FACTOR 05.0138
OTH RED FACTOR 05.2049

LAWRENCE
TAX DISTRICT 06-FAYETTE TWP-DELTA S.D.

GENERAL TAX LIST AND DUPLICATE OF REAL AND PUBLIC UTILITY PROPERTY
COUNTY REAL ESTATE TAXES AND SPECIAL ASSESSMENTS

01/03/96

TAX YEAR 1995
INTEREST RATE
PAGE NO 706

OWNER'S NAME MAILING ADDRESS	DESCRIPTION			TAXES CHARGED	DECEMBER TAXES	PENALTY	JUNE TAXES	PENALTY	TOTAL DELINQUENT	C. D. DATE	MEMO
	LAND	IMPROVEMENTS	TOTAL VALUE								
VOL 342 PG 20	HOMESITE VALUE LISTED BELOW										
PARCEL-ID 06-048-1000.000	3,130	14,080	17,210								
DENNISON, E. EARL & TEAVEN	-00-00 9 MILLS SUBDIVISION										
69 PRIVATE DR. 33	0000.00A	RES USE CODE	500								
TWP. RD. 156											
CHESAPEAKE, OHIO 45619	2,040	00	2,040								
VOL 379 PG 336											
PARCEL-ID 06-048-1100.000											
HURON, ROBERT A. & JANA J. 058	-00-00 10 MILLS SUBDIVISION										
C/O THE LEADER MORTGAGE CO.	0000.00A	RES USE CODE	510								
SUITE 650	00	00	00								
1015 EUCLID AVE.											
CLEVELAND, OHIO 44115											
VOL 487 PG 443											
PARCEL-ID 06-048-1200.000											
01-03-95 TRNSF TO 06-048-1200.000	LIGHT, JON D. & SANDRA G.										
LIGHT, JON D. & SANDRA G. 058	-00-00 10 MILLS SUBDIVISION										
C/O STAR BANK	0000.00A	RES USE CODE	510								
425 WALNUT STREET	3,130	13,660	16,790								
P. O. BOX 1038	HOMESITE VALUE LISTED BELOW										
CINCINNATI, OHIO 45201-1038	3,130	13,660	16,790								
VOL 594 PG 466											
PARCEL-ID 06-048-1200.000											
01-03-95 TRNSF FROM 06-048-1200.000	HURON, ROBERT A. & JANA J										
BRUMFIELD, LARRY & BRENDA	-00-00 11 MILLS SUBDIVISION										
85 PRIVATE DRIVE 33	0000.00A	RES USE CODE	510								
CHESAPEAKE, OHIO 45619											
VOL 348 PG 365	4,070	12,400	16,470								
PARCEL-ID 06-048-1300.000	HOMESITE VALUE LISTED BELOW										
	4,070	12,400	16,470								
BRUMFIELD, LARRY DEAN & BRENDA	-00-00 12 MILLS SUBDIVISION										
85 PRIVATE DRIVE 33	0000.00A	RES USE CODE	500								
CHESAPEAKE, OHIO 45619											
VOL 377 PG 21	1,660	00	1,660								
PARCEL-ID 06-048-1400.000											
RICKARD, JOHN T	17-02-25 NW NW										
432 TWP. RD. 148	0043.00A	AGR USE CODE	120								
CHESAPEAKE, OHIO 45619											
VOL 530 PG 789	6,290	7,630	13,920								
PARCEL-ID 06-048-1600.000	HOMESITE VALUE LISTED BELOW										
	1,660	7,630	9,290								
PEMBERTON, MAX & LOUISE	17-02-25 N PT. E1/2 NW										
RT. 1, BOX 183	0026.00A	AGR USE CODE	121								
CHESAPEAKE, OHIO	AUV										
VOL 240 PG 45	640	00	640								
PARCEL-ID 06-048-1700.000											
PEMBERTON, RONALD MAX	17-02-25 PT. E1/2 NW S OF										
RT. 1 BOX 215	HAYNES BR.										

TAX RATE [illegible]0
A/R RED FACTOR 05.0138
OTH RED FACTOR 05.2049

LAWRENCE
TAX DISTRICT 06-FAYETTE TWP-DELTA S.D.

GENERAL TAX LIST AND DUPLICATE OF REAL AND PUBLIC UTILITY PROPERTY
COUNTY REAL ESTATE TAXES AND SPECIAL ASSESSMENTS

01/03/96

TAX YEAR 1995
INTEREST RATE
PAGE NO 707

OWNER'S NAME MAILING ADDRESS	DESCRIPTION			TAXES CHARGED	DECEMBER TAXES	PENALTY	JUNE TAXES	PENALTY	TOTAL DELINQUENT	C. D. DATE	MEMO
	LAND	IMPROVEMENTS	TOTAL VALUE								
CHESAPEAKE, OH. 45619	0018.00A	RES USE CODE	500								
VOL 490 PG 566											
PARCEL-ID 06-048-1800.000	2,840	00	2,840								
PEMBERTON, MAX & LOUISE	17-02-25 BET. RD. & CR.										
RT. 1, BOX 183	0002.50A	AGR USE CODE	120								
CHESAPEAKE, OHIO											
VOL 240 PG 45	780	240	1,020								
PARCEL-ID 06-049-0100.000											
HIGGINS, LARRY WAYNE 006	-00-00 LOT 4 UNREC PLAT										
C/O F. A. R. E. TAX SERVICE	0000.22A	RES USE CODE	510								
17187 NO. LAUREL PK. DR.	1,220	16,590	17,810								
SUITE 437	HOMESITE VALUE LISTED BELOW										
LIVONIA, MI 48152	1,220	16,590	17,810								
VOL 395 PG 610											
PARCEL-ID 06-049-0201.000											
BLAKE, CAROLYN R.	-00-00 LOT UNREC PLAT										
6757 CO. RD. 15	0000.22A	RES USE CODE	510								
CHESAPEAKE, OHIO 45619											
PARCEL-ID 06-049-0202.000	1,220	15,630	16,850								
	HOMESITE VALUE LISTED BELOW										
	1,220	15,630	16,850								
CHRISTIAN, MATTHEW W. & DEIDRE L.	-00-00 LOT 3 U										
058	N 0000.22A	RES USE CODE	510								
C/O STAR BANK											
425 WALNUT STREET	1,110	11,760	12,870								
P. O. BOX 1038	HOMESITE VALUE LISTED BELOW										
CINCINNATI, OHIO 45201-1038	1,110	11,760	12,870								
VOL 597 PG 131											
PARCEL-ID 06-049-0203.000											
04-25-95 TRNSF FROM 06-049-0203.000	CAIN, MARY LOU										
CAIN, MARY LOU	-00-00										
058			LOT 3 U								
C/O STAR BANK	N 0000.22A	RES USE CODE	510								
425 WALNUT STREET											
P. O. BOX 1038	00	00	00								
CINCINNATI, OHIO 45201-1038											
VOL 589 PG 352											
PARCEL-ID 06-049-0203.000											
04-25-95 TRNSF TO 06-049-0203.000	CHRISTIAN, MATTHEW W. & D										
NELSON, LLOYD R. & PATRICIA JE	17-02-25 5 PT.										
27 PRIVATE DR.	0000.22A	RES USE CODE	520								
2049 CO. RD. 144											
SOUTH POINT, OHIO 45680-0000	1,110	9,240	10,350								
VOL 351 PG 281											
PARCEL-ID 06-049-0300.000											
LAWRENCE FEDERAL SAVINGS & LOA	17-02-25 6 PT.										
N ASSN	0000.22A	RES USE CODE	520								
312 S 5TH ST											

Deidre L. Christian

DAYTON LEGAL BLANK INC 60388

TAX RATE [illegible]50
A/R RED FACTOR 05.0138
OTH RED FACTOR 05.2049

LAWRENCE
TAX DISTRICT 06-FAYETTE TWP-DELTA S.D.

GENERAL TAX LIST AND DUPLICATE OF REAL AND PUBLIC UTILITY PROPERTY
COUNTY REAL ESTATE TAXES AND SPECIAL ASSESSMENTS

01/03/96

TAX YEAR 1995
INTEREST RATE
PAGE NO 708

OWNER'S NAME MAILING ADDRESS	DESCRIPTION			TAXES CHARGED	DECEMBER TAXES	PENALTY	JUNE TAXES	PENALTY	TOTAL DELINQUENT	C. D. DATE	MEMO
	LAND	IMPROVEMENTS	TOTAL VALUE								
IRONTON, OHIO 45638 VOL 564 PG 503 PARCEL-ID 06-049-0400.000	1,110	9,050	10,160								
LAWRENCE FEDERAL SAVINGS AND L OAN ASSOCIATION 311 SO FIFTH ST IRONTON, OHIO 45638 VOL 564 PG 503 PARCEL-ID 06-049-0500.000	17-02-25 7 PT. 0000.26A RES USE CODE 520 1,230	7,610	8,840								
LUNDY, NAOMI & DALLAS 47 PVT. DR. 469 TWP. RD. 148 CHESAPEAKE, OHIO 45619 VOL 195 PG 53 PARCEL-ID 06-049-0600.000	17-2-25 SW NW LESS 19.80A BAL =19.17 ACRES AGR USE CODE 120 00	00	00								
04-03-95 SPLIT TO 06-049-0600.000 LUNDY, NAOMI & DALLAS 04-03-95 SPLIT TO 06-049-0600.002 CHAMBERS, LARRY & BRENDA											
LUNDY, NAOMI & DALLAS 47 PVT. DR. 469 TWP. RD. 148 CHESAPEAKE, OHIO 45619 VOL 195 PG 53 PARCEL-ID 06-049-0600.000	17-2-25 SW NW LESS 19.80,1.93 & 1.60 BAL=15.64 ACRES AGR USE CODE 120 00	00	00								
04-03-95 SPLIT FROM 06-049-0600.000 LUNDY, NAOMI & DALLAS 06-08-95 SPLIT TO 06-049-0600.000 LUNDY, NAOMI & DALLAS 06-08-95 SPLIT TO 06-049-0600.004 LLOYD, LINDA											
LUNDY, NAOMI & DALLAS 47 PVT. DR. 469 TWP. RD. 148 CHESAPEAKE, OHIO 45619 VOL 195 PG 53 PARCEL-ID 06-049-0600.000	17-2-25 SW NW LESS 19.80,1.93, 1.60 & 0.61 BAL=15.03ACRES AGR USE CODE 120 3,200 HOMESITE VALUE LISTED BELOW 1,660	9,360 6,280	12,560 7,940								
06-08-95 SPLIT FROM 06-049-0600.000 LUNDY, NAOMI & DALLAS											
LUNDY, NAOMI & DALLAS 47 PVT. DR. 469 TWP. RD. 148 CHESAPEAKE, OHIO 45619 VOL 195 PG 53 PARCEL-ID 06-049-0600.000	17-2-25 SW NW LESS 19.80,1.93 & 1.60 BAL=15.64ACRES AGR USE CODE 120 00	00	00								
04-03-95 SPLIT FROM 06-049-0600.000 LUNDY, NAOMI & DALLAS 04-03-95 SPLIT TO 06-049-0600.000 LUNDY, NAOMI & DALLAS 04-03-95 SPLIT TO 06-049-0600.003 SAUNDERS, TIMOTHY E & TER											
LAYMAN, ROGER D. & JUDY A. RT. 1 BOX 189 CHESAPEAKE, OHIO 45619 VOL 525 PG 289 PARCEL-ID 06-049-0600.001	17-2-25 PT SW NW 2.30ACS. RES USE CODE 500 1,320	00	1,320								

TAX RATE [illegible]50
A/R RED FACTOR 05.0138
OTH RED FACTOR 05.2049

LAWRENCE
TAX DISTRICT 06-FAYETTE TWP-DELTA S.D.

GENERAL TAX LIST AND DUPLICATE OF REAL AND PUBLIC UTILITY PROPERTY
COUNTY REAL ESTATE TAXES AND SPECIAL ASSESSMENTS

01/03/96

TAX YEAR 1995
INTEREST RATE
PAGE NO 709

OWNER'S NAME MAILING ADDRESS	DESCRIPTION			TAXES CHARGED	DECEMBER TAXES	PENALTY	JUNE TAXES	PENALTY	TOTAL DELINQUENT	C. D. DATE	MEMO
	LAND	IMPROVEMENTS	TOTAL VALUE								
CHAMBERS, LARRY & BRENDA L 447 TWP RD 148 CHESAPEAKE, OHIO 45619 VOL 596 PG 458 PARCEL-ID 06-049-0600.002	17-2-25 SW NW PT 1.93 ACRES RES USE CODE 500 1,670	00	1,670								
04-03-95 SPLIT FROM 06-049-0600.000 LUNDY, NAOMI & DALLAS											
SAUNDERS, TIMOTHY E & TERRI J 95 PRIVATE DR 469 CHESAPEAKE, OHIO 45619 VOL 596 PG 461 PARCEL-ID 06-049-0600.003	17-2-25 SW NW PT 1.60 ACRES RES USE CODE 500 1,640	00	1,640								
04-03-95 SPLIT FROM 06-049-0600.000 LUNDY, NAOMI & DALLAS											
LLOYD, LINDA 460 TWP RD 148 CHESAPEAKE, OHIO 45619 VOL 599 PG 393 PARCEL-ID 06-049-0600.004	17-2-25 SW NW PT 0.61ACRES RES USE CODE 510 1,440	10,620	12,060								
06-08-95 SPLIT FROM 06-049-0600.000 LUNDY, NAOMI & DALLAS											
FETTY, BENJAMIN L. RT.1 BOX 192 CHESAPEAKE, OHIO 45619 VOL 459 PG 31 PARCEL-ID 06-049-0601.000	17-02-25 PT SW NW 0000.41A RES USE CODE 500 120	00	120								
CAMPBELL, PAUL THOMAS & BAMBI LYNN 006 C/O STAR BANK 425 WALNUT STREET P. O. BOX 1038 CINCINNATI, OHIO 45201-1038 VOL 522 PG 137 PARCEL-ID 06-049-0602.000	17-02-25 PT SW NW 0000.68A RES USE CODE 510 00	00	00								
07-18-95 TRNSF TO 06-049-0602.000 LILLER, BAMBI LYNN											
HESS, DANIEL L & LISA L 006 C/O F. A. R. E. TAX SERVICE 17187 NO. LAUREL PK. DR. SUITE 437 LIVONIA, MI 48152 VOL 600 PG 427 PARCEL-ID 06-049-0602.000	17-02-25 PT SW NW 0000.68A RES USE CODE 510 1,660	14,630	16,290								
07-18-95 TRNSF FROM 06-049-0602.000 LILLER, BAMBI LYNN											
LILLER, BAMBI LYNN 006 C/O F. A. R. E. TAX SERVICE 17187 NO. LAUREL PK. DR.	17-02-25 PT SW NW 0000.68A RES USE CODE 510 00	00	00								

DAYTON LEGAL BLANK INC 60388

TAX RATE 50
A/R RED FACTOR 05.0138
OTH RED FACTOR 05.2049

LAWRENCE
TAX DISTRICT 06-FAYETTE TWP-DELTA S.D.

GENERAL TAX LIST AND DUPLICATE OF REAL AND PUBLIC UTILITY PROPERTY
COUNTY REAL ESTATE TAXES AND SPECIAL ASSESSMENTS

01/03/96

TAX YEAR 1995
INTEREST RATE

OWNER'S NAME MAILING ADDRESS	DESCRIPTION			TAXES CHARGED	DECEMBER TAXES	PENALTY	JUNE TAXES	PENALTY	TOTAL DELINQUENT	C. D. DATE	MEMO
	LAND	IMPROVEMENTS	TOTAL VALUE								
SUITE 437 LIVONIA, MI 48152 VOL 522 PG 137 PARCEL-ID 06-049-0602.000											
07-18-95 TRNSF FROM 06-049-0602.000 AMBI LYNN	CAMPBELL, PAUL THOMAS & B										
07-18-95 TRNSF TO 06-049-0602.000	HESS, DANIEL L & LISA L										
BLACKBURN, JEFFERY AND LORI 50 TWP. RD. 1356 SOUTH POINT, OHIO 45680 VOL 527 PG 546 PARCEL-ID 06-049-0603.000	17-02-25 SW NW PT 0000.99A	RES USE CODE	500								
	1,180	00	1,180								
FETTY, BENJAMIN F. & LINDA M. 371 TWP RR. 148 CHESAPEAKE, OHIO 45619 VOL 483 PG 109 PARCEL-ID 06-049-0700.000	17-02-25 PT. SW NW LESS 17.50A 0001.95A	RES USE CODE	510								
	2,140	23,230	25,370								
	HOMESITE VALUE LISTED BELOW										
	1,810	21,580	23,390								
SALYERS, DENNIS L & CONNIE L RT 1 BOX 176 CHESAPEAKE, OHIO 45659-0000 VOL 589 PG 72 PARCEL-ID 06-049-0800.000	17-02-25 PT. NW SW 0001.59A	RES USE CODE	500								
	170	00	170								
SHOPE, GEORGE FREDRICK 337 TWP. RD. 148 CHESAPEAKE, OHIO 45619 VOL 496 PG 123 PARCEL-ID 06-049-0900.000	17-02-25 PT. NW SW 0007.91A	RES USE CODE	510								
	2,420	7,130	9,550								
	HOMESITE VALUE LISTED BELOW										
	1,660	6,780	8,440								
SPERLING, JUDITH A. 710 TOWNSHIP ROAD 148 CHESAPEAKE, OHIO 45619 VOL 441 PG 164 PARCEL-ID 06-049-1000.000	17-02-25 W SIDE SW NW LESS 0.79ACRES BAL= 7.21ACRES	RES USE CODE	510								
	1,960	21,080	23,040								
	HOMESITE VALUE LISTED BELOW										
	1,210	13,610	14,820								
STEPHENS, CYNTHIA J RT. 1, BOX 185-A CHESAPEAKE, OHIO 45619 VOL 559 PG 416 PARCEL-ID 06-049-1000.001	17-02-25 W SIDE SW NW PT 0.79A CRES	RES USE CODE	510								
	1,570	11,360	12,930								
	HOMESITE VALUE LISTED BELOW										
	1,570	11,260	12,830								
BUTCHER, JAMES A. ET AL RT. 4 BOX 331 CHESAPEAKE, OH. 45619-0000 VOL 462 PG 661 PARCEL-ID 06-049-1100.000	17-02-25 1 PT. AUD. PLAT 1900 0002.16A	RES USE CODE	500								
	230	00	230								
OSBURN, LARRY D. & BEATRICE A. 058 C/O STAR BANK 425 WALNUT STREET	17-02-25 1 PT. 70.32' X 100' AUD. PLAT 1900 0000.16A	RES USE CODE	500								

TAX RATE 50
A/R RED FACTOR 05.0138
OTH RED FACTOR 05.2049

LAWRENCE
TAX DISTRICT 06-FAYETTE TWP-DELTA S.D.

GENERAL TAX LIST AND DUPLICATE OF REAL AND PUBLIC UTILITY PROPERTY
COUNTY REAL ESTATE TAXES AND SPECIAL ASSESSMENTS

01/03/96

TAX YEAR 1995
INTEREST RATE

OWNER'S NAME MAILING ADDRESS	DESCRIPTION			TAXES CHARGED	DECEMBER TAXES	PENALTY	JUNE TAXES	PENALTY	TOTAL DELINQUENT	C. D. DATE	MEMO
	LAND	IMPROVEMENTS	TOTAL VALUE								
P. O. BOX 1038 CINCINNATI, OHIO 45201-1038 VOL 412 PG 306 PARCEL-ID 06-049-1200.000	450	00	450								
BUTCHER, RODNEY D. & SONJA J. 7331 CO. RD. 15 CHESAPEAKE, OHIO 45619 VOL408 PG 402 PARCEL-ID 06-049-1300.000	17-02-25 1 PT. AUD. PLAT 1900 0005.02A	RES USE CODE	500								
	530	00	530								
LUTHER, BLANCHE R7D1 BOX 90 ELAIN HEIGHTS CHESAPEAKE, OHIO 45619 VOL 566 PG 369 PARCEL-ID 06-049-1301.000	-00-00 PT AUD PLAT 0000.06A	RES USE CODE	500								
	210	00	210								
RAY, ROY F. & DELORES JEAN P.O. BOX 185 CHESAPEAKE, OH. 45619-0000 VOL 471 PG 636 PARCEL-ID 06-049-1302.000	-00-00 PT AUD PLAT 0000.12A	RES USE CODE	500								
	360	00	360								
TRENT, OLIVE 533 ROBY DR. HUNGTINGTON, W.VA. 25705 VOL 551 PG 465 PARCEL-ID 06-049-1400.000	17-02-25 AUD. PLAT 1900 0000.33A	RES USE CODE	510								
	930	5,720	6,650								
	HOMESITE VALUE LISTED BELOW										
	930	5,720	6,650								
CLICK, LEWIS & WALL, ERNESTINE C/O ERNESTINE WALLS & L. CLICK 1002 8TH ST; # 2 HUNTINGTON, W. VA. 25701-0000 VOL 440 PG 96 PARCEL-ID 06-049-1500.000	17-02-25 2 AUD. PALT 1900 PT. 0009.44A	AGR USE CODE	120								
	2,170	00	2,170								
BAYS, NORMAN C & MARY F 022 C/O TRANSAMERICA REAL ESTATE TAX SERVICE 1105 SCHROCK RD SUITE 437 COLUMBUS. OHIO 43229 VOL 446 PG 546 PARCEL-ID 06-049-1600.000	17-02-25 2 AUD. PLAT 1900 PT. 0000.21A	RES USE CODE	510								
	750	9,260	10,010								
	HOMESITE VALUE LISTED BELOW										
	750	9,150	9,900								
BAYS, NORMAN C & MARY F 022 C/O TRANSAMERICA REAL ESTATE TAX SERVICE 1105 SCHROCK RD SUITE 437 COLUMBUS. OHIO 43229 VOL 446 PG 546 PARCEL-ID 06-049-1700.000	17-02-25 2 AUD. PLAT 1900 PT. 0000.02A	RES USE CODE	500								
	110	00	110								
WALDRON, KENNETH & ELENA RT.1 BOX 71 CHESAPEAKE, OHIO 45619 VOL 394 PG 39 PARCEL-ID 06-049-1800.000	17-02-25 2 S END 0010.00A	RES USE CODE	510								
	2,650	5,000	7,650								
	HOMESITE VALUE LISTED BELOW										
	1,660	3,820	5,480								

DAYTON LEGAL BLANK INC 60388

TAX RATE 50
A/R RED FACTOR 05.0138
OTH RED FACTOR 05.2049

LAWRENCE
TAX DISTRICT 06-FAYETTE TWP-DELTA S.D.

GENERAL TAX LIST AND DUPLICATE OF REAL AND PUBLIC UTILITY PROPERTY
COUNTY REAL ESTATE TAXES AND SPECIAL ASSESSMENTS

01/03/96

TAX YEAR 1995
INTEREST RATE
PAGE NO 712

OWNER'S NAME MAILING ADDRESS	DESCRIPTION	LAND	IMPROVEMENTS	TOTAL VALUE	TAXES CHARGED	DECEMBER TAXES	PENALTY	JUNE TAXES	PENALTY	TOTAL DELINQUENT	C. D. DATE	MEMO
BOGGS, DAVID KURT RT 1 BOX 228 CHESAPEAKE, OHIO 45619 VOL 584 PG 248 PARCEL-ID 06-050-0100.000	17-02-25 2 AUD. PLAT 1900 PT. 0000.40A RES USE CODE 510	1,040	3,460	4,500								
IRISH, MICHAEL & BRENDA ELAINE C/O OPAL BUTCHER RT. 3 BOX 175 CHESAPEAKE, OHIO 45619 VOL 424 PG 271 PARCEL-ID 06-050-0200.000	17-02-25 2 AUD PLAT 1900 LESS 0.25 & 0.20 BAL=1.19ACRES RES USE CODE 500	130	00	130								
SULLIVAN, THOMAS W & KAREN E 389 TWP. RD. 1156 CHESAPEAKE, OHIO 45619 VOL 564 PG 397 PARCEL-ID 06-050-0200.001	17-2-25 2 AUD PLAT 1900 PT 0.2 5ACRE RES USE CODE 500	550	00	550	Christopher S + Jennifer L. Lipp —							
BOWMAN, EUGENE L. 363 TWP. RD. 456 CHESAPEAKE, OHIO 45619 VOL 574 PG 395 PARCEL-ID 06-050-0200.002	17-02-25 2 AUD PLAT 1900 PT 0. 20ACRES RES USE CODE 500	690	00	690								
MAYNARD, LUTHER & NAOMI 19 PVT. DR. 467 CHESAPEAKE, OHIO 45619 VOL 511 PG 365 PARCEL-ID 06-050-0201.000	17-02-25 2 AUD. PLAT 1900 PT. 0000.29A RES USE CODE 510 HOMESITE VALUE LISTED BELOW	900 900	8,690 8,690	9,590 9,590								
CAIN, DANNY JOE & NANCY LUCILLE 006 C/O F. A. R. E. TAX SERVICE 17187 NO. LAUREL PK. DR. SUITE 437 LIVONIA, MI 48152 VOL 465 PG 57 PARCEL-ID 06-050-0300.000	17-02-25 2 PT. 0000.12A RES USE CODE 500	490	00	490	5th Address Secretary of Housing and Urban Development —							
MONTROSO, JOE FRANKLIN & PATRICIA GAYLE C/O BOWEST CORP 348 TWP. RD. 1156 CHESAPEAKE, OHIO 45619 VOL 430 PG 50 PARCEL-ID 06-050-0400.000 09-05-95 4.54	17-02-25 2 AUD. PLAT 1900 PT. 0000.96A RES USE CODE 500	280	00	280								
DONLEY, THOMAS L. & MARGARET L 284 TOWNSHIP RD. 1156 CHESAPEAKE, OHIO 45619 VOL 538 PG 336 PARCEL-ID 06-050-0500.000	17-02-25 2 AUD. PLAT 1900 STRIP E OF OPAL DRIVE 0000.03A RES USE CODE 500	110	00	110								
MONTROSO, JOE FRANKLIN & PATRICIA GAYLE C/O BOWEST CORP	17-02-25 2 AUD. PLAT 1900 W PT. E SIDE OF LOT											

TAX RATE 50
A/R RED FACTOR 05.0138
OTH RED FACTOR 05.2049

LAWRENCE
TAX DISTRICT 06-FAYETTE TWP-DELTA S.D.

GENERAL TAX LIST AND DUPLICATE OF REAL AND PUBLIC UTILITY PROPERTY
COUNTY REAL ESTATE TAXES AND SPECIAL ASSESSMENTS

01/03/96

TAX YEAR 1995
INTEREST RATE
PAGE NO 713

OWNER'S NAME MAILING ADDRESS	DESCRIPTION	LAND	IMPROVEMENTS	TOTAL VALUE	TAXES CHARGED	DECEMBER TAXES	PENALTY	JUNE TAXES	PENALTY	TOTAL DELINQUENT	C. D. DATE	MEMO
348 TWP. RD. 1156 CHESAPEAKE, OHIO 45619 VOL 430 PG 50 PARCEL-ID 06-050-0600.000 09-05-95 191.61	0000.88A RES USE CODE 510 HOMESITE VALUE LISTED BELOW	1,460 1,460	11,290 10,980	12,750 12,440								
BUTCHER, HARVEY W. & OPAL 43 TWP RD 1077 CHESAPEAKE, OHIO 45619 VOL 340 PG 424 PARCEL-ID 06-050-0700.000	17-02-25 2 AUD. PLAT 1900 W END PARC. C 0000.02A RES USE CODE 500	110	00	110								
CAIN, DANNY JOE & NANCY LUCILLE 006 C/O F. A. R. E. TAX SERVICE 17187 NO. LAUREL PK. DR. SUITE 437 LIVONIA, MI 48152 VOL 465 PG 57 PARCEL-ID 06-050-0800.000	17-02-25 2 AUD. PLAT 1900 W END PARC. D 0000.34A RES USE CODE 510 HOMESITE VALUE LISTED BELOW	1,000 1,000	6,720 6,230	7,720 7,230	5th Address Secretary of Housing and Urban Development —							
DONLEY, THOMAS L. & MARGARET L 284 TOWNSHIP RD. 1156 CHESAPEAKE, OHIO 45619 VOL 538 PG 336 PARCEL-ID 06-050-0900.000	17-02-25 2 PT. AUD. PLAT 1900 0001.67A RES USE CODE 510	2,040	22,910	24,950								
BALMER, LULA MAE 7149 COUNTY RD 15 CHESAPEAKE, OHIO 45619 VOL 553 PG 688 PARCEL-ID 06-050-1000.000	17-2-25 PT 3 AUD PLAT 1900 LES S 25.72ACS. BAL=0.09ACS. RES USE CODE 500	110	00	110								
LANGLEY, ROGER D. & SHARON G. 7047 CO. RD. 15 CHESAPEAKE, OHIO 45619 PARCEL-ID 06-050-1000.001	17-2-25 3 AUD PLAT 1900 PT 0.56ACS. RES USE CODE 545	1,830	280	2,110								
WILSON, MICHAEL RAY ET-AL RT 1 BOX 172 SOUTH POINT, OHIO 45680 VOL 578 PG 553 PARCEL-ID 06-050-1000.002	17-2-25 3 AUD PLAT 1900 PT 25. 16ACS AGR USE CODE 120	2,780	00	2,780								
BALMER, LUDA MAE 7149 COUNTY RD 15 CHESAPEAKE, OH. 45619-000 VOL 553 PG 486 PARCEL-ID 06-050-1100.000	17-02-25 3 AUD. PLAT 1900 SW PT 200' ON RD.X150' 0000.69A RES USE CODE 510 HOMESITE VALUE LISTED BELOW	1,990 1,990	8,180 8,050	10,170 10,040								
WAGNER, JAMES D. 7136 CO. RD. 15 CHESAPEAKE, OHIO 45619	17-02-25 3 PT. W OF BUFFALO CR .RD. AUD. PLAT 1900 0001.72A RES USE CODE 510											

DAYTON LEGAL BLANK INC 60388

TAX RATE [illegible]50
A/R RED FACTOR 05.0138
OTH RED FACTOR 05.2049

LAWRENCE
TAX DISTRICT 06-FAYETTE TWP-DELTA S.D.

GENERAL TAX LIST AND DUPLICATE OF REAL AND PUBLIC UTILITY PROPERTY
COUNTY REAL ESTATE TAXES AND SPECIAL ASSESSMENTS

01/03/96

TAX YEAR 1995
INTEREST RATE
PAGE NO 714

OWNER'S NAME MAILING ADDRESS	DESCRIPTION			TAXES CHARGED	DECEMBER TAXES	PENALTY	JUNE TAXES	PENALTY	TOTAL DELINQUENT	C. D. DATE	MEMO
	LAND	IMPROVEMENTS	TOTAL VALUE								
VOL 500 PG 256											
PARCEL-ID 06-050-1200.000	2,610	7,300	9,910								
	HOMESITE VALUE LISTED BELOW										
	2,390	6,680	9,070								
THOMPSON, JEWELL & HERMAN W. T	17-02-25 3 PT W OF BUFFALO CR										
HOMPSON SR	RD E PT AUD. PLAT 1900										
1716 CO RD 15	0000.22A	RES USE CODE	510								
CHESAPEAKE, OHIO 45619											
VOL 593 PG 314	1,060	3,940	5,000								
PARCEL-ID 06-050-1300.000	HOMESITE VALUE LISTED BELOW										
	1,060	3,640	4,700								
WALDO, JAMES E.	17-02-25 3 PT. W PT.			Sharyn W. Justice, James M. Waldo & Kerri J. Waldo —							
417 SO 4TH ST	AUD. PLAT 1900			6/27/96 Deed of Correction							
IRONTON, OHIO 45638-000	0001.06A	COM USE CODE	401	Sharyn W. + Gregory A. Justice, James M. + Lori Waldo, Kerri J. + Rayetta WALDO							
VOL 583 PG 672											
PARCEL-ID 06-050-1400.000	13,010	41,680	54,690								
BALDWIN, JERRY & CLARA	17-2-25 3 PT AUD PLAT 1900 .34										
RT 1 BOX 155	ACS										
CHESAPEAKE, OH. 45619-000		RES USE CODE	510								
VOL 554 PG 27											
PARCEL-ID 06-050-1500.000	1,440	10,350	11,790								
	HOMESITE VALUE LISTED BELOW										
	1,440	9,750	11,190								
KEARNS, GRACE	17-02-25 3 PT.			Grace Kearns & Oliver O. Partliff Life Est.							
26 PVT DR 1184 CO RD 15	0000.08A	AGR USE CODE	121								
CHESAPEAKE, OHIO 45619-0000	AUV										
VOL 341 [PG 63	10	00	10	Dan D. & Rena F. Fulks —							
PARCEL-ID 06-050-1600.000											
ARMSTRONG, DAVID LEE & SHIRLEY	17-02-25 3 PT.										
RT. 1	0000.24A	RES USE CODE	510								
CHESAPEAKE, OHIO 45619											
VOL 356 PG 421	1,170	9,230	10,400								
PARCEL-ID 06-050-1700.000	HOMESITE VALUE LISTED BELOW										
	1,170	8,060	9,230								
MCKNIGHT, EDDIE G. & BETTY J.	17-02-25 3 AUD. PLAT 1900										
7228 CO. RD.15	S PT 50' ON BUFFALO CRRD. X 1										
CHESAPEAKE, OHIO 45619-0008	0000.27A	RES USE CODE	510								
VOL 443 PG 325											
PARCEL-ID 06-050-1800.000	1,250	10,750	12,000								
	HOMESITE VALUE LISTED BELOW										
	1,250	10,520	11,770								
STONE, ALIHLEE	17-02-25 3 PT. 60' ON BUFFALO										
71-F PRI. DR.	RD. X 184'		AUD. PL								
SOUTH POINT, OHIO 45680	A 0000.25A	RES USE CODE	510								
VOL 545 PG 101											
PARCEL-ID 06-051-0100.000	00	00	00								
06-30-95 TRNSF TO 06-051-0100.000	MARKEL, EMORY J. & KAREN										
BURNETT, MILES & DEBRA	17-02-25 3 PT. 60' ON BUFFALO										
7192 CO RD 15	RD. X 184'		AUD. PL								
CHESAPEAKE, OHIO 45619	A 0000.25A	RES USE CODE	510								
VOL 600 PG 65-67											

TAX RATE [illegible]50
A/R RED FACTOR 05.0138
OTH RED FACTOR 05.2049

LAWRENCE
TAX DISTRICT 06-FAYETTE TWP-DELTA S.D.

GENERAL TAX LIST AND DUPLICATE OF REAL AND PUBLIC UTILITY PROPERTY
COUNTY REAL ESTATE TAXES AND SPECIAL ASSESSMENTS

01/03/96

TAX YEAR 1995
INTEREST RATE
PAGE NO 715

OWNER'S NAME MAILING ADDRESS	DESCRIPTION			TAXES CHARGED	DECEMBER TAXES	PENALTY	JUNE TAXES	PENALTY	TOTAL DELINQUENT	C. D. DATE	MEMO
	LAND	IMPROVEMENTS	TOTAL VALUE								
PARCEL-ID 06-051-0100.000	1,190	6,920	8,110								
06-30-95 TRNSF FROM 06-051-0100.000	MARKEL, EMORY J. & KAREN										
MARKEL, EMORY J. & KAREN D	17-02-25 3 PT. 60' ON BUFFALO										
7192 CO RD 15	RD. X 184'		AUD. PL								
CHESAPEAKE, OHIO 45619	A 0000.25A	RES USE CODE	510								
VOL 545 PG 101											
PARCEL-ID 06-051-0100.000	00	00	00								
06-30-95 TRNSF FROM 06-051-0100.000	STONE, ALIHLEE										
06-30-95 TRNSF TO 06-051-0100.000	BURNETT, MILES & DEBRA										
CAIN, DANNY JOE &	17-02-25 2 PT.			Sit Distance							
NANCY LUCILLE	0000.35A	RES USE CODE	500								
006											
C/O F. A. R. E. TAX SERVICE	970	00	970	Secretary of Housing and Urban Development —							
17187 NO. LAUREL PK. DR.											
SUITE 437											
LIVONIA, MI 48152											
VOL 465 PG 57											
PARCEL-ID 06-051-0200.000											
KIPP, JOHN JR. LIFE EST. REM.	17-02-25 3 PT. AUD. PLAT 1900										
JUANITA F. & DONNA J. KIPP	0000.17A	RES USE CODE	500								
RT 1 BOX 833											
SOUTH POINT, OHIO 45680	670	00	670								
VOL 573 PG 327											
PARCEL-ID 06-051-0300.000											
PEMBERTON, ~~RONALD MAX~~ Kearns & Thelma	17-02-25 3 PT. BET. RD. & CR.										Letter in Correction made in 1985 Vol 490 pg 566 did not transfer this parcel see Vol 287 pg 85
RT. 1 BOX 215	AUD. PLAT 1900										
CHESAPEAKE, OH. 45619	0000.50A	RES USE CODE	500								
VOL ~~512 PG 191~~											
PARCEL-ID 06-051-0400.000	150	00	150								
BAISE, CATHY SHIRLENE	17-2-25 4 PT AUD PLAT 1900 LE:										
RT. 4 BOX 203	21.68,.07,.60,.34,.09 BAL=.05										
SOUTH POINT, OH 45680		RES USE CODE	500								
VOL 530 PG 403											
PARCEL-ID 06-051-0500.000	00	00	00								
12-15-94 TRNSF TO 06-051-0500.000	BAISE, ROY & CATHY SHIRLE										
BAISE, ROY & CATHY SHIRLENE	17-2-25 4 PT AUD PLAT 1900 LE:										
RT 4 BOX 202-A	21.68,.07,.60,.34,.09 BAL=.05										
SOUTH POINT, OHIO 45680		RES USE CODE	500								
VOL 594 PG 198											
PARCEL-ID 06-051-0500.000	230	00	230								
12-15-94 TRNSF FROM 06-051-0500.000	BAISE, CATHY SHIRLENE										
JUSTICE, MAURICE L. & BETTY JE	17-02-25 4 PT AUD PLAT 1900 PT										
ANNE	0.56ACS										
601 TOWNSHIP RD. 1156		RES USE CODE	545								
CHESAPEAKE, OHIO 45619											
VOL 527 PG 622	1,270	780	2,050								

DAYTON LEGAL BLANK INC 60388

TAX RATE [illegible]50
A/R RED FACTOR 05.0138
OTH RED FACTOR 05.2049

LAWRENCE
TAX DISTRICT 06-FAYETTE TWP-DELTA S.D.

GENERAL TAX LIST AND DUPLICATE OF REAL AND PUBLIC UTILITY PROPERTY
COUNTY REAL ESTATE TAXES AND SPECIAL ASSESSMENTS

TAX YEAR 1995
01/03/96 INTEREST RATE
PAGE NO 716

OWNER'S NAME MAILING ADDRESS	DESCRIPTION			TAXES CHARGED	DECEMBER TAXES	PENALTY	JUNE TAXES	PENALTY	TOTAL DELINQUENT	C. D. DATE	MEMO
	LAND	IMPROVEMENTS	TOTAL VALUE								
PARCEL-ID 06-051-0500.001	HOMESITE VALUE LISTED BELOW										
	1,270	640	1,910								
HAYNES, MARLIN R & MARY L	17-02-25 4 PT. AUD PLAT 1900 P										
RT 3 BOX 232	T 1.26ACS										
PROCTORVILLE, OHIO 45669		RES USE CODE	510								
VOL 585 PG 139											
PARCEL-ID 06-051-0500.002	1,680	7,840	9,520								
BAISE, CATHY S. & LEROY D.	17-02-25 4 PT AUD PLAT 1900 LE										
RT 4 BOX 203	SS 0.10 AC BAL = 17.73 ACRES										
SOUTH POINT, OHIO 45680		RES USE CODE	500								
VOL 585 PG 450	AUV										
PARCEL-ID 06-051-0500.003	1,590	00	1,590								
LESTER, MIANNIA S	17-2-25 4 AUD PLAT 1900 PT .35										
687 TWP. RD. 1156	ACRES										
CHESAPEAKE, OHIO 45669		RES USE CODE	500								
VOL 583 PG 539											
PARCEL-ID 06-051-0500.004	110	00	110	Miannia S Lester & Christopher Michael Frye —							
DESKINS, MERCEDES	17-2-25 4 PT AUD PLAT 1900 PT										
RT 1 BOX 60-B	0.18AC										
CHESAPEAKE, OHIO 45619		RES USE CODE	500								
VOL 590 PG 246											
PARCEL-ID 06-051-0500.005	650	00	650								
BARNETT, WILBERT E. & PAULA K.	17-2-25 4 PT AUD PLAT 1900 .23										
4508 RIVERSIDE DR.	ACS										
HUNTINGTON, WVA. 25705		RES USE CODE	500								
VOL 567 PG 37											
PARCEL-ID 06-051-0500.006	560	00	560								
MYERS, CAROLYN S.	17-2-25 4 PT AUD PLAT 1900 PT										
RT 1 BOX 60 A	.07ACS										
CHESAPEAKE, OHIO 45619		RES USE CODE	500								
VOL 580 PG 351											
PARCEL-ID 06-051-0500.007	320	00	320								
MATHIS, CHESTER TRUSTEE FOR MI	17-02-25 4 PT AUD PLAT 1900 PT										
LDRED L HALL TRUST	0.60ACRES										
202 CRESCENT DR		RES USE CODE	500								
HUNTINGTON, W VA 25704											
VOL 581 PG 612	1,340	00	1,340								
PARCEL-ID 06-051-0500.008											
JENKINS, RONNIE D & ALISA J	17-02-25 PT 4 PT AUD PLAT 1900										
95 PVT DR 713	PT 0.34 ACRES										
CHESAPEAKE, OHIO 45619		RES USE CODE	500								
VOL 596 PG 322											
PARCEL-ID 06-051-0500.009	950	00	950	Ronnie D. Jenkins —							
03-28-95 TRNSF FROM 06-051-0500.009 BARNETT, WILBERT E. & PAU											
BARNETT, WILBERT E. & PAULA K.	17-02-25 PT 4 PT AUD PLAT 1900										

6/24/96

OWNER'S NAME MAILING ADDRESS	DESCRIPTION			TAXES CHARGED	DECEMBER TAXES	PENALTY	JUNE TAXES	PENALTY	TOTAL DELINQUENT	C. D. DATE	MEMO
	LAND	IMPROVEMENTS	TOTAL VALUE								
4508 RIVERSIDE DR.	PT 0.34 ACRES										
HUNTINGTON, WVA. 25705		RES USE CODE	500								
VOL 585 PG 69											
PARCEL-ID 06-051-0500.009	00	00	00								
03-28-95 TRNSF TO 06-051-0500.009 JENKINS, RONNIE D & ALISA											
JENKINS, RONNIE D & ALISA J	17-2-25 4 PT AUD PLAT 1900 PT										
95 PVT DR 713	0.10 ACRS										
CHESAPEAKE, OHIO 45619		RES USE CODE	500								
VOL 596 PG 322											
PARCEL-ID 06-051-0500.010	430	00	430	Ronnie D. Jenkins —							
03-28-95 TRNSF FROM 06-051-0500.010 BARNETT, WILBERT E. & PAU											
BARNETT, WILBERT E. & PAULA K.	17-2-25 4 PT AUD PLAT 1900 PT										
4508 RIVERSIDE DR.	0.10 ACRS										
HUNTINGTON, WVA. 25705		RES USE CODE	500								
VOL 585 PG 69											
PARCEL-ID 06-051-0500.010	00	00	00								
03-28-95 TRNSF TO 06-051-0500.010 JENKINS, RONNIE D & ALISA											
MYERS, CAROLYN S.	17-2-25 4 PT AUD PLAT 1900 .09										
RT. 1 BOX 60-D	ACS										
CHESAPEAKE, OHIO 45619		RES USE CODE	500								
VOL 580 PG 351											
PARCEL-ID 06-051-0500.011	290	00	290								
CARRICO, SHIRLEY B.	17-02-25 4 PT AUD PLAT 1900 PT										
RT. 1 BOX 62	0000.75A	RES USE CODE	510								
CHESAPEAKE, OHIO 45619											
VOL 430 PG 299	1,480	3,120	4,600								
PARCEL-ID 06-051-0501.000	HOMESITE VALUE LISTED BELOW										
	1,480	2,710	4,190								
EDWARDS, JOSEPH F. JR. & CHERI	17-02-25 4 W OF RD.										
008	AUD. PLAT 1900										
C/O THE LEADER MORTGAGE CO.	0000.88A	RES USE CODE	510								
SUITE 650											
1015 EUCLID AVE.	1,750	17,910	19,660								
CLEVELAND, OHIO 44115	HOMESITE VALUE LISTED BELOW										
VOL 411 PG 163	1,750	17,910	19,660								
PARCEL-ID 06-051-0600.000											
DANIELS, HARRY R. & ELEANOR L.	17-02-25 4 AUD. PLAT 1900 PT.										
ELAINE HEIGHTS	0000.20A	RES USE CODE	510								
CHESAPEAKE, OHIO 45619											
VOL 360 PG 383	330	8,870	9,200								
PARCEL-ID 06-051-0700.000	HOMESITE VALUE LISTED BELOW										
	330	8,870	9,200								
CLICK, LEWIS & WALLS ERNESTINE	-00-00 PT AUD PLAT										
C/O ERNESTINE WALLS & L. CLICK	0014.72A	AGR USE CODE	120								
1002 8TH. ST. #2											
HUNTINGTON, W. VA. 25701-0000	1,620	00	1,620								
VOL 442 PG 29											
PARCEL-ID 06-051-0701.000											

6/24/96

TAX RATE [illegible]50
A/R RED FACTOR 05.0138
OTH RED FACTOR 05.2049

LAWRENCE
TAX DISTRICT 06-FAYETTE TWP-DELTA S.D.

GENERAL TAX LIST AND DUPLICATE OF REAL AND PUBLIC UTILITY PROPERTY
COUNTY REAL ESTATE TAXES AND SPECIAL ASSESSMENTS

TAX YEAR 1995
01/03/96 INTEREST RATE
PAGE NO 718

OWNER'S NAME MAILING ADDRESS	DESCRIPTION			TAXES CHARGED	DECEMBER TAXES	PENALTY	JUNE TAXES	PENALTY	TOTAL DELINQUENT	C. D. DATE	MEMO
	LAND	IMPROVEMENTS	TOTAL VALUE								
CHRISTIAN, HERBERT L. & EVELEN	17-02-25 PT AUD PLAT										
521 TWN RD. 1156	0000.24A	RES USE CODE	510								
CHESAPEAKE, OHIO 45619											
PARCEL-ID 06-051-0702.000	890	17,660	18,550								
	HOMESITE VALUE LISTED BELOW										
	890	17,660	18,550								
DANIELS, HARRY R. & ELEANOR L.	17-02-25 PT AUD PLAT PT										
R. 1 BOX 28-A	0002.11A	RES USE CODE	500								
CHESAPEAKE, OHIO 45619-0000											
VOL 440 PG 439	770	00	770								
PARCEL-ID 06-051-0703.000											
KIPP, KATHY D	17-02-25 4 E PT.										
022	0000.05A	RES USE CODE	510								
C/O TRANSAMERICA											
REAL ESTATE TAX SERVICE	240	13,320	13,560								
1105 SCHROCK RD SUITE 437	HOMESITE VALUE LISTED BELOW										
COLUMBUS, OHIO 43229	240	13,320	13,560								
VOL 601 PG 355											
PARCEL-ID 06-051-0800.000											
08-14-95 TRNSF FROM 06-051-0800.000 KIPP, KATHY D. & MARY K.											
KIPP, KATHY D. & MARY K. HILES	17-02-25 4 E PT.										
022	0000.05A	RES USE CODE	510								
C/O TRANSAMERICA											
REAL ESTATE TAX SERVICE	00	00	00								
1105 SCHROCK RD SUITE 437											
COLUMBUS, OHIO 43229											
VOL 546 PG 469											
PARCEL-ID 06-051-0800.000											
08-14-95 TRNSF TO 06-051-0800.000 KIPP, KATHY D											
RAMEY, ALBERT WIN JR.	17-02-25 4 PT.										
022	0000.21A	RES USE CODE	510								
C/O TRANSAMERICA											
REAL ESTATE TAX SERVICE	750	8,130	8,880								
1105 SCHROCK RD SUITE 437	HOMESITE VALUE LISTED BELOW										
COLUMBUS, OHIO 43229	750	8,130	8,880								
VOL 558 PG 115											
PARCEL-ID 06-051-0900.000											
KIPP, KATHY D	17-02-25 75' ON RD.X123.17'										
022	0000.21A	RES USE CODE	510								
C/O TRANSAMERICA											
REAL ESTATE TAX SERVICE	710	00	710								
1105 SCHROCK RD SUITE 437											
COLUMBUS, OHIO 43229											
VOL 601 PG 355											
PARCEL-ID 06-051-1000.000											
08-14-95 TRNSF FROM 06-051-1000.000 KIPP, KATHY D. & MARY K.											
KIPP, KATHY D. & MARY K. HILES	17-02-25 75' ON RD.X123.17'										
022	0000.21A	RES USE CODE	510								
C/O TRANSAMERICA											

TAX RATE [illegible]50
A/R RED FACTOR 05.0138
OTH RED FACTOR 05.2049

LAWRENCE
TAX DISTRICT 06-FAYETTE TWP-DELTA S.D.

GENERAL TAX LIST AND DUPLICATE OF REAL AND PUBLIC UTILITY PROPERTY
COUNTY REAL ESTATE TAXES AND SPECIAL ASSESSMENTS

TAX YEAR 1995
01/03/96 INTEREST RATE
PAGE NO 719

OWNER'S NAME MAILING ADDRESS	DESCRIPTION			TAXES CHARGED	DECEMBER TAXES	PENALTY	JUNE TAXES	PENALTY	TOTAL DELINQUENT	C. D. DATE	MEMO
	LAND	IMPROVEMENTS	TOTAL VALUE								
REAL ESTATE TAX SERVICE	00	00	00								
1105 SCHROCK RD SUITE 437											
COLUMBUS, OHIO 43229											
VOL 546 PG 469											
PARCEL-ID 06-051-1000.000											
08-14-95 TRNSF TO 06-051-1000.000 KIPP, KATHY D											
SCAGGS, JAMES J. & DENISE L.	17-02-25 75' ON RD. X 121.09'										
C/O FLEET FUNDING	0000.20A	RES USE CODE	510								
TAX DEPT.											
P. O. BOX 100537	730	9,750	10,480								
FLORENCE, SC. 29501-9921	HOMESITE VALUE LISTED BELOW										
VOL 542 PG 762	730	9,570	10,300								
PARCEL-ID 06-051-1100.000											
IRISH, MICHAEL & BRENDA ELAINE	17-02-25 4 PT. E OF RD.										
C/O OPAL BUTCHER	AUD. PLAT 1900										
RT. 3 BOX 175	0003.18A	RES USE CODE	500								
CHESAPEAKE, OHIO 45619											
VOL 424 PG 271	1,410	00	1,410								
PARCEL-ID 06-051-1200.000											
HATFIELD, JIM W. AND NELLIE M.	17-02-25 PT NW NE										
RT. 1	LESS 0.16A & LESS 0.05										
CHESAPEAKE, OHIO 45619	0000.79A	AGR USE CODE	120								
VOL 500 PG 818											
PARCEL-ID 06-051-1300.000	1,890	30,770	32,660								
	HOMESITE VALUE LISTED BELOW										
	1,890	7,700	9,590								
MT. PLEASANT BAPTIST CHURCH	17-02-25 PT NW NE PT										
TRUSTEES OF	0000.16A	RES USE CODE	500								
RT. 1 BOX 152											
CHESAPEAKE, OHIO 45619-0000	640	00	640								
VOL 466 PG 72											
PARCEL-ID 06-051-1301.000											
MT. PLEASANT BAPT. CH. TRS.	17-02-25 PT NW NE PT										
RT. 1 BOX 152	0000.05A	RES USE CODE	500								
CHESAPEAKE, OH. 45619-0000											
VOL 466 PG 72	250	00	250								
PARCEL-ID 06-051-1302.000											3-6-96 Acreage Corrected By Jack H. Meacham P.S. 5454
PEMBERTON, STANFORD & JANET	17-2-25 PT NW NE LESS.49&.056										
6846 CO. RD. 15	BAL 34.22										
CHESAPEAKE, OH. 45619-000	34.82	AGR USE CODE	120								
VOL 240 PG 39											
PARCEL-ID 06-051-1400.000	00	00	00								
05-24-95 TRNSF TO 06-051-1400.000 NORRIS, JOHN M & BRETT E											
NORRIS, JOHN M & BRETT E NORRIS	17-2-25 PT NW NE LESS.49&.056										
313 MARGARET ST	BAL 34.22										
SOUTH POINT, OHIO 45680	34.82	AGR USE CODE	120								Jack H. Meacham P.S. 5454
VOL 599 PG 14	6,460	9,950	16,410								
PARCEL-ID 06-051-1400.000	HOMESITE VALUE LISTED BELOW										
	2,390	7,710	10,100								
05-24-95 TRNSF FROM 06-051-1400.000 PEMBERTON, STANFORD & JAN											

DAYTON LEGAL BLANK INC 60388

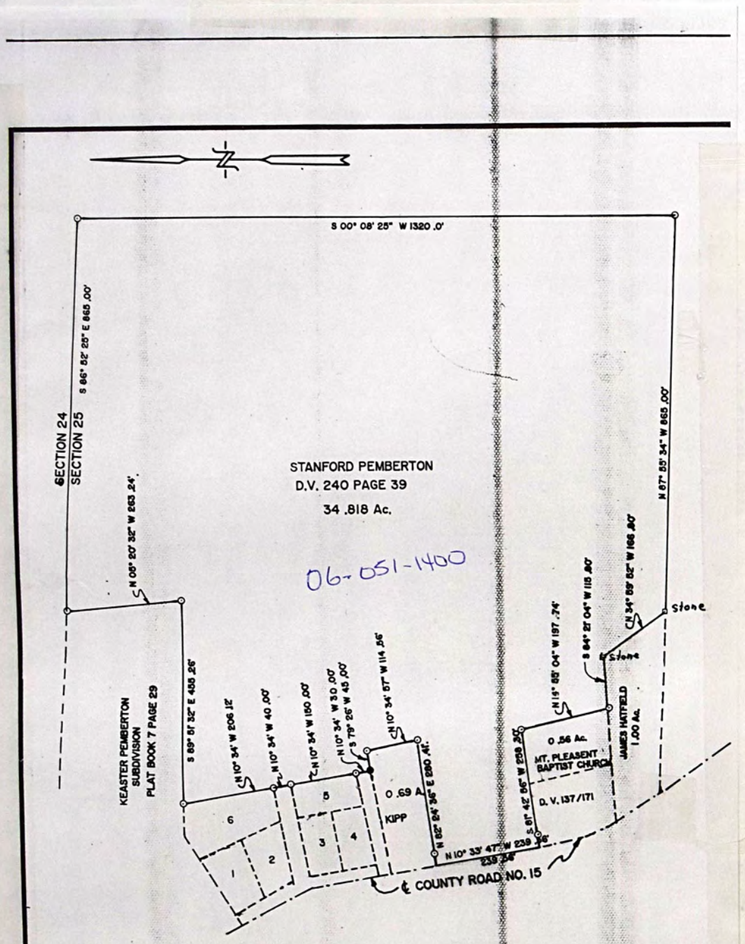

Surveyed by:

JACK G. MEENACH P.S.
Ohio Reg. No. 5854
Chesapeake, Ohio

LEGEND
- MONUMENT FOUND
- MONUMENT SET

DEED VOLUME 240 PAGE 39

PLAT OF SURVEY
FOR
STANFORD PEMBERTON

STATE OF OHIO, LAWRENCE COUNTY
FAYETTE TWP., R17 W, TWP. 2, SECTION 25

Date: MARCH 1995

SEAL

BIAS BLUEPRINT Huntington, WV 083610

SURVEYOR'S CERTIFICATE

TO WHOM IT MAY CONCERN:

I hereby certify that on or about Date 3-6-96 19 I surveyed real property owned by situated in Township and/or Corporation, Lawrence County, Ohio. This certificate is made for the purpose of correcting the Auditor's tax duplicate.

S	T	RGE	ACRE/LOT	NO.	PARCEL NO.	ACREAGE NOW TAXED BY AUDITOR'S OFFICE	ACREAGE SHOULD BE COUNTY RECORDER'S BREAK
					06-051-1400	34.81	34.82

REMARKS Deeds Ref. in Sec. 06-051-1400 per Survey & Sam Davis

Signed Jack G. Meenach
Registration Number P.S. 5854

TAX RATE .050
A/R RED FACTOR 05.0138
OTH RED FACTOR 05.2049

LAWRENCE
TAX DISTRICT 06-FAYETTE TWP-DELTA S.D.

GENERAL TAX LIST AND DUPLICATE OF REAL AND PUBLIC UTILITY PROPERTY
COUNTY REAL ESTATE TAXES AND SPECIAL ASSESSMENTS

01/03/96

TAX YEAR 1995
INTEREST RATE
PAGE NO 720

OWNER'S NAME MAILING ADDRESS	DESCRIPTION	LAND	IMPROVEMENTS	TOTAL VALUE	TAXES CHARGED	DECEMBER TAXES	PENALTY	JUNE TAXES	PENALTY	TOTAL DELINQUENT	C. D. DATE	MEMO
BRONOSKY, JOHN E. 6795 CO. RD. 15 CHESAPEAKE OHIO 45619 VOL 571 PG 173 PARCEL-ID 06-051-1400.001	17-02-25 R 17 T 2 S 25 PT NW N E PT 0.49 ACRES RES USE CODE 500	1,000	00	1,000								
TRUSTEES OF THE MT PLEASANT BAPTIST CHURCH ROUTE 1 BOX 101 CHESAPEAKE, OHIO 45619 VOL 543 P G715 PARCEL-ID 06-051-1400.002	17-02-25 PT NW NW PT 0.56 ACRE S EXM USE CODE 685	3,920	00	3,920								
BRONOSKY, JOHN E. 6795 CO. RD. 15 CHESAPEAKE, OH. 45619 VOL 571 PG 173 PARCEL-ID 06-051-1401.000	-00-00 LOT 2 UNREC PLAT 0000.27A RES USE CODE 500	610	00	610								
BRONOSKY, JOHN E. 6795 CO. RD. 15 CHESAPEAKE, OH. 45619-0000 VOL 571 PG 173 PARCEL-ID 06-051-1402.000	-00-00 LOT 1 UNREC PLAT 0000.30A RES USE CODE 510 HOMESITE VALUE LISTED BELOW	780 780	23,190 23,190	23,970 23,970								
TRS. OF THE MT. PLEASANT BAPTI RT. 1 BOX 152 CHESAPEAKE, OHIO 45619-0000 VOL 397 PG 384 PARCEL-ID 06-051-1403.000	17-02-25 PT. NW NE 0000.11A COM USE CODE 400	860	00	860								
~~Keaster, Thelma~~ PEMBERTON, ~~RONALD MAX~~ RT. 1 BOX 215 CHESAPEAKE, OH. 45619 VOL ~~490 PG 366~~ PARCEL-ID 06-051-1500.000	17-02-25 PT. NW NE 0000.42A RES USE CODE 500	130	00	130								error in correction of 1985 Vol 490 Pg 366 did not transfer this parcel Sec Vol 287 pg 85
KEARNS, GRACE 26 PRI DR 7184 COUNTY RD. 15 CHESAPEAKE, OHIO 45619-0000 VOL 344 PG 175 PARCEL-ID 06-051-1600.000	17-02-25 NE SW LESS 1.96A 0041.04A AGR USE CODE 121 AUV HOMESITE VALUE LISTED BELOW	3,260 2,390	6,080 5,090	9,340 7,480	Grace Kearns & Olive O Ratliff Life EST DAN D. & Rena F. Fulks —							
JOHNSON, JAY & ROBIN 96 PVT. DR. 7184 CO. RD. 15 CHESAPEAKE, OHIO 45619 PARCEL-ID 06-051-1601.000	17-02-25 PT NE SW LESS 1.41A 0000.55A RES USE CODE 510 HOMESITE VALUE LISTED BELOW	1,440 1,440	22,750 22,750	24,190 24,190								
DESKINS, MERCEDES P.O. BOX 221 ECCLES, W.VA. 25836 VOL 549 PG 283 PARCEL-ID 06-051-1602.000	17-02-25 PT NE SW 0001.41A RES USE CODE 545	1,700	60	1,760								

TAX RATE .050
A/R RED FACTOR 05.0138
OTH RED FACTOR 05.2049

LAWRENCE
TAX DISTRICT 06-FAYETTE TWP-DELTA S.D.

GENERAL TAX LIST AND DUPLICATE OF REAL AND PUBLIC UTILITY PROPERTY
COUNTY REAL ESTATE TAXES AND SPECIAL ASSESSMENTS

01/03/96

TAX YEAR 1995
INTEREST RATE
PAGE NO 721

OWNER'S NAME MAILING ADDRESS	DESCRIPTION	LAND	IMPROVEMENTS	TOTAL VALUE	TAXES CHARGED	DECEMBER TAXES	PENALTY	JUNE TAXES	PENALTY	TOTAL DELINQUENT	C. D. DATE	MEMO
JENKINS, HUBERT ET AL RT. 2, BOX 417B SOUTH POINT, OHIO 45680 VOL 544 PG 490 PARCEL-ID 06-051-1700.000 08-25-95 128.12	17-02-25 SE SW 0043.00A AGR USE CODE 101 HOMESITE VALUE LISTED BELOW	6,290 1,660	5,800 5,580	12,090 7,240								
THACKER, RAYMOND & LORNA LEE 25 TWP RD 144 E SOUTH POINT, OH 45680 VOL 575 PG 701 PARCEL-ID 06-051-1800.000	17-02-25 SW SW 0043.00A AGR USE CODE 121 AUV	2,210	00	2,210								
KEARNS, GRACE 26 PVT DR 1184 CO RD 15 CHESAPEAKE, OHIO 45619-0000 VOL 344 PG 175 PARCEL-ID 06-052-0100.000	17-02-25 N PT. NW SE 0014.00A AGR USE CODE 121 AUV	340	00	340	Grace Kearns & Olive O Ratliff Life EST DAN D. & Rena F Fulks —							
BUTCHER, RODNEY & SONJA 7331 CO. RD. 15 CHESAPEAKE, OHIO 45619 VOL 408 PG 402 PARCEL-ID 06-052-0200.000	17-02-25 N PT. N1/2 SE PT. 0005.10A RES USE CODE 500	750	00	750								
BENTLEY, DENNIS K. & VIVIAN L. 7427 CO. RD. 15 CHESAPEAKE, OHIO 45619 VOL 433 PG 87 PARCEL-ID 06-052-0300.000	17-02-25 PT. N PT. N 1/2 SE 0000.40A RES USE CODE 510 HOMESITE VALUE LISTED BELOW	3,640 3,640	9,660 9,660	13,300 13,300								
BENTLEY, DENNIS KEITH & VIVIAN L. 7427 CO. RD. 15 CHESAPEAKE, OHIO 45619 VOL 433 PG 87 PARCEL-ID 06-052-0310.000	17-02-25 PT N PT N 1/2 0000.02A RES USE CODE 500	110	00	110								
GILLETTE, CARL E. AND LINDA I. 7351 CO. RD. 15 CHESAPEAKE, OH. 45619 VOL 420 PG 318 PARCEL-ID 06-052-0400.000	17-02-25 MID W PT 0000.29A RES USE CODE 510 HOMESITE VALUE LISTED BELOW	3,080 3,080	24,600 22,680	27,680 25,760								
WEBER, JAMES A. & PATRICIA A. 7411 CO. RD. 15 CHESAPEAKE, OHIO 45619 VOL 390 PG 423 PARCEL-ID 06-052-0500.000	17-02-25 PT. N PT. 0000.01A RES USE CODE 500	110	00	110								
WEBER, JAMES A. & PATRICIA A. 7411 CO. RD. 15 CHESAPEAKE, OHIO 45619 VOL 390 PG 423 PARCEL-ID 06-052-0600.000	17-02-25 PT. N PT. N1/2 0000.24A RES USE CODE 510 HOMESITE VALUE LISTED BELOW	3,220 3,220	24,010 24,010	27,230 27,230								
MAYNARD, THOMAS D. &	17-02-25 PT. N PT. N1/2											

DAYTON LEGAL BLANK INC 60988

TAX RATE [illegible]50
A/R RED FACTOR 05.0138
OTH RED FACTOR 05.2049

LAWRENCE
TAX DISTRICT 06-FAYETTE TWP-DELTA S.D.

GENERAL TAX LIST AND DUPLICATE OF REAL AND PUBLIC UTILITY PROPERTY
COUNTY REAL ESTATE TAXES AND SPECIAL ASSESSMENTS

TAX YEAR 1995
01/03/96 INTEREST RATE
PAGE NO 722

OWNER'S NAME MAILING ADDRESS	DESCRIPTION			TAXES CHARGED	DECEMBER TAXES	PENALTY	JUNE TAXES	PENALTY	TOTAL DELINQUENT	C. D. DATE	MEMO
	LAND	IMPROVEMENTS	TOTAL VALUE								
ALMA JOYCE 43 TOWNSHIP RD. 219 CHESAPEAKE, OHIO 45619 VOL 451 PG 250 PARCEL-ID 06-052-0700.000	0000.07A 790	RES USE CODE 500 00	790								
MAYNARD, THOMAS D. & ALMA JOYCE 43 TWONSHIP RD. 219 CHESAPEAKE, OHIO 45619 VOL 451 PG 250 PARCEL-ID 06-052-0800.000	17-02-25 NW PT. 0000.30A 3,350 HOMESITE VALUE LISTED BELOW 3,350	RES USE CODE 510 15,210 15,210	18,560 18,560								
MT PLEASANT CHURCH TRS FAYETTE SOUTH POINT OHIO VOL 174 PG 149 PARCEL-ID 06-052-1000.000	17-02-25 PT. NW NE 0000.33A 4,620	EXM USE CODE 685 98,600	103,220								
PEMBERTON, RONALD MAX RT. 1 BOX 215 CHESAPEAKE, OH. 45619 VOL 490 PG 566 PARCEL-ID 06-052-1100.000	17-02-25 NW COR. SW NE 0003.00A 1,920	RES USE CODE 500 00	1,920								
HATFIELD, JIM W. AND NELLIE M. RT. 1 CHESAPEAKE, OHIO 45619 VOL 500 PG 818 PARCEL-ID 06-052-1200.000	17-02-25 3 PT. NE OF RD. AUD. PLAT 1900 0001.50A 910	AGR USE CODE 120 00	910								
KEARNS, GRACE 26 PVT DR 1184 CO RD 15 CHESAPEAKE, OHIO 45619 VOL 344 PG 175 PARCEL-ID 06-052-1300.000	17-02-25 N & W PT SW NE LESS 4 .34 & 0.68 BAL.8.98 AUV 220	AGR USE CODE 121 00	220	Grace Kearns & Olive D. Ratliff Life est DAN D. & Rena F. Fulks —							
JOHNSON, JAY & ROBIN 96 PVT. DR. 7184 CO. RD. 15 CHESAPEAKE, OHIO 45619 PARCEL-ID 06-052-1300.001	17-02-25 N & W PT SW NE PT. 0. 68ACS 110	RES USE CODE 500 00	110								
JOHNSON, JAY & ROBIN 96 PVT. DR. 7184 CO. RD. 15 CHESAPEAKE, OHIO 45619 PARCEL-ID 06-052-1301.000	17-02-25 PT N & W PT SW SE PT 0004.34A 1,290	RES USE CODE 500 00	1,290								
DRAY, WESLEY A. & LILLIAN P.O. BOX 238 CHESAPEAKE, OHIO 45619 VOL 438 PG 46 PARCEL-ID 06-052-1400.000 12-06-94 TRNSF TO 06-052-1400.000	17-02-25 NW SW LESS 13.75A 0029.25A 00	AGR USE CODE 120 00	00								
VIGLIANCO, JOHN D & KARLA J	17-02-25 NW SW	VIGLIANCO, JOHN D & KARLA									

TAX RATE [illegible]50
A/R RED FACTOR 05.0138
OTH RED FACTOR 05.2049

LAWRENCE
TAX DISTRICT 06-FAYETTE TWP-DELTA S.D.

GENERAL TAX LIST AND DUPLICATE OF REAL AND PUBLIC UTILITY PROPERTY
COUNTY REAL ESTATE TAXES AND SPECIAL ASSESSMENTS

TAX YEAR 1995
01/03/96 INTEREST RATE
PAGE NO 723

OWNER'S NAME MAILING ADDRESS	DESCRIPTION			TAXES CHARGED	DECEMBER TAXES	PENALTY	JUNE TAXES	PENALTY	TOTAL DELINQUENT	C. D. DATE	MEMO
	LAND	IMPROVEMENTS	TOTAL VALUE								
P.O. BOX 644 SOUTH POINT, OHIO 45680 VOL 594 PG 10 PARCEL-ID 06-052-1400.000 12-06-94 TRNSF FROM 06-052-1400.000	LESS 13.75A 0029.25A 3,230	AGR USE CODE 120 00	3,230								
NELSON, LLOYD R. & PATRICIA 27 PRIVATE DR. 2049 CO. RD. 144 SOUTH POINT, OHIO 45680-0000 VOL 458 PG 813 PARCEL-ID 06-052-1401.000	17-02-25 PT NW SW 0013.75A 1,520	AGR USE CODE 120 00	1,520								
FORTH, RICHARD E. 7477 CO. RD. 15 CHESAPEAKE, OHIO 45619 VOL 557 PG 666 PARCEL-ID 06-052-1500.000	17-02-05 N PT N1/2 SE PT 0.79 ACRES 2,260 HOMESITE VALUE LISTED BELOW 2,260	RES USE CODE 510 8,860 8,110	11,120 10,370								
BUTCHER, JAMES A. ET AL RT. 4 BOX 331 CHESAPEAKE, OH. 45619-000 VOL 468 PG 661 PARCEL-ID 06-052-1600.000	17-02-25 N PT. N1/2 SE PT. LESS .31AC 0003.95A 420	RES USE CODE 500 00	420								
PERKINS, PAUL H. & WANDA J. P.O. BOX 347 SOUTH POINT, OHIO 45680 VOL 579 PG 209 PARCEL-ID 06-052-1601.000	17-02-25 N PT. N 1/2 SE PT 0000.31A 970	RES USE CODE 500 00	970								
KEARNS, GRACE 26 PVT DR 1184 CO RD 15 CHESAPEAKE, OHIO 45619-0000 VOL 344 PG 175 PARCEL-ID 06-052-1700.000	17-02-25 NW COR. SE 0017.50A AUV 430	AGR USE CODE 121 00	430	Grace Kearns & Olive D. Ratliff Life EST Dan D. & Rena F. Fulks —							
FULKS, DAN D. & RENA F. 66 TWP. RD. 1178 CHESAPEAKE, OHIO 45619 VOL 288 PG 314 PARCEL-ID 06-052-1800.000	17-02-25 NW PT. SE 0005.01A 3,540 HOMESITE VALUE LISTED BELOW 2,620	RES USE CODE 510 20,880 12,750	24,420 15,370								
COPLEY, APP & LORENA M. P.O. BOX 251 CHESAPEAKE, OHIO 45619-0251 PARCEL-ID 06-053-0200.000	17-02-25 NW PT. OF SE 1/4 0025.93A 2,860	AGR USE CODE 120 00	2,860								
RICHARDSON, PAUL D. & STELLA S R R 1 BOX 66 CHESAPEAKE, OH. VOL 466 PG 57 PARCEL-ID 06-053-0300.000	17-02-25 NW PT. SE 0001.50A 1,810 HOMESITE VALUE LISTED BELOW 1,660	RES USE CODE 510 11,550 11,480	13,360 13,140								

DAYTON LEGAL BLANK INC 60388

TAX RATE [illegible]50
A/R RED FACTOR 05.0138
OTH RED FACTOR 05.2049

LAWRENCE
TAX DISTRICT 06-FAYETTE TWP-DELTA S.D.

GENERAL TAX LIST AND DUPLICATE OF REAL AND PUBLIC UTILITY PROPERTY
COUNTY REAL ESTATE TAXES AND SPECIAL ASSESSMENTS

01/03/96

TAX YEAR 1995
INTEREST RATE
PAGE NO 724

OWNER'S NAME MAILING ADDRESS	DESCRIPTION			TAXES CHARGED	DECEMBER TAXES	PENALTY	JUNE TAXES	PENALTY	TOTAL DELINQUENT	C. D. DATE	MEMO
	LAND	IMPROVEMENTS	TOTAL VALUE								
GODFREY, JAMES M. & REBECCA SUE 7720 CO RD 15 CHESAPEAKE, OHIO 45619 VOL 510 PG 393 PARCEL-ID 06-053-0400.000 09-08-95 237.52	17-02-25 PT. SE E OF BUFFALO CR 0000.44A RES USE CODE 510 1,670	12,710	14,380 HOMESITE VALUE LISTED BELOW 1,670	12,710	14,380						
COLLINS, DYANNA F RT. 1, BOX 57 CHESAPEAKE, OHIO 45619 VOL 590 PG 86 PARCEL-ID 06-053-0401.000	17-02-25 PT. SE E OF BUFFALO CR 0000.39A RES USE CODE 510 1,550	9,500	11,050 HOMESITE VALUE LISTED BELOW 1,550	9,500	11,050						
RAY, DONALD H. & GARNET R. 7682 CO. RD. 15 CHESAPEAKE, OHIO 45619 VOL 395 PG 1 PARCEL-ID 06-053-0402.000 08-18-95 297.95	17-02-25 PT SE E OF BUFFALO 0000.34A RES USE CODE 510 1,440	8,380	9,820 HOMESITE VALUE LISTED BELOW 1,440	8,380	9,820						
KAY, THOMAS & MARY 66 TOWNSHIP RD 286 CHESAPEAKE, OHIO 45619 VOL 593 PG 680 PARCEL-ID 06-053-0500.001	17-2-25 PT SE E OF BUFFALO CREEK PT. 0.79ACS. RES USE CODE 500 2,160	00	2,160								
DAVIS, HORACE GENE & DELORES JEAN 627 MADISON AVE. HUNTINGTON, W. VA. 25704 VOL 501 PG 449 PARCEL-ID 06-053-0500.002	17-2-25 PT SE E OF BUFFALO CR. 2.61ACS. RES USE CODE 500 1,960	00	1,960	P.O. Box 7493 Huntw. Va 12/19/96 McSweeney Inc —			12/19/96 McSweeney Mill & Mine Service —				
GILL, JEAN & CLAIRE 7908 CO. RD. 1 SOUTH POINT, OHIO 45680 VOL 516 PG 270 PARCEL-ID 06-053-0500.003	17-2-25 PT SE E OF BUFFALO CR PT 2.30 ACS RES USE CODE 500 1,910	00	1,910								
ESTEP, HODLEY 7886 CO. RD. 15 CHESAPEAKE, OHIO 45619 VOL 538 PG 455 PARCEL-ID 06-053-0600.000 06-20-95 SPLIT FROM 06-053-0600.000 ESTEP, HODLEY	17-02-25 PT SE W OF BUFFALO CR LESS 0.03, 0.24 BAL = 60.07 AC COM USE CODE 429 13,400	47,020	60,420 HOMESITE VALUE LISTED BELOW 2,550	5,350	7,900						
ESTEP, HODLEY 7886 CO. RD. 15 CHESAPEAKE, OHIO 45619-0000 VOL 538 PG 455 PARCEL-ID 06-053-0600.000	17-02-25 PT SE W OF BUFFALO CR LESS .03 AC 0060.31A COM USE CODE 429 00	00	00								

TAX RATE [illegible]50
A/R RED FACTOR 05.0138
OTH RED FACTOR 05.2049

LAWRENCE
TAX DISTRICT 06-FAYETTE TWP-DELTA S.D.

GENERAL TAX LIST AND DUPLICATE OF REAL AND PUBLIC UTILITY PROPERTY
COUNTY REAL ESTATE TAXES AND SPECIAL ASSESSMENTS

01/03/96

TAX YEAR 1995
INTEREST RATE
PAGE NO 725

OWNER'S NAME MAILING ADDRESS	DESCRIPTION			TAXES CHARGED	DECEMBER TAXES	PENALTY	JUNE TAXES	PENALTY	TOTAL DELINQUENT	C. D. DATE	MEMO
	LAND	IMPROVEMENTS	TOTAL VALUE								
06-20-95 SPLIT TO 06-053-0600.000 ESTEP, HODLEY 06-20-95 SPLIT TO 06-053-0600.001 NORRIS, CHARLES R. & JULI											
NORRIS, CHARLES R. & JULIA A. 7882 CO RD 15 96 PRIVATE DRIVE CHESAPEAKE, OHIO 45619 VOL 599 PG 626 PARCEL-ID 06-053-0600.001 06-20-95 SPLIT FROM 06-053-0600.000 ESTEP, HODLEY	17-02-25 PT SE W OF BUFFALO PT 0.24 ACRES RES USE CODE 500 230	00	230								
NORRIS, CHARLES R. & JULIA A. 96 PRIVATE DR. 7882 CO. RD. 15 CHESAPEAKE, OHIO 45619-0000 VOL 396 PG 239 PARCEL-ID 06-053-0601.000	17-02-25 PT. SE W OF BUFFALO CR 0000.89A RES USE CODE 510 2,130	11,950	14,080 HOMESITE VALUE LISTED BELOW 2,130	11,950	14,080						
ESTEP, HODLEY 7886 CO. RD. 15 CHESAPEAKE, OH. 45619 VOL 538 PG 455 PARCEL-ID 06-053-0602.000	17-02-25 PT SE W OF BUFFALO CR 0001.67A COM USE CODE 421 5,320	12,680	18,000								
NORRIS, CHARLES R. & JULIA A. 96 PRIVATE DR. 7882 CO. RD. 15 CHESAPEAKE, OHIO 45619 VOL 424 PG 273 PARCEL-ID 06-053-0603.000	17-02-25 PT SE W OF BUFFALO CR PT 0000.03A RES USE CODE 500 70	00	70								
LEE, JAMES & BETTY 59 PRIVATE DRIVE 7882 CO. RD. 15 CHESAPEAKE, OHIO 45619 PARCEL-ID 06-053-0700.000	17-2-25 PT SE W OF BUFFALO CR LESS .27A BAL .30ACS RES USE CODE 510 1,260	3,350	4,610 HOMESITE VALUE LISTED BELOW 1,260	3,230	4,490						
LEE, RICHARD J. & PATRICIA K. RT. 1 BOX 22 CHESAPEAKE, OHIO 45619 VOL 548 PG 186 PARCEL-ID 06-053-0700.001	17-2-25 S PT W OF BUFFALO CR RD .27ACS RES USE CODE 545 1,190	640	1,830								
DAVIS, OLA M. 12 PVT. DR. 7882 CO. RD. 15 CHESAPEAKE, OHIO 45619 VOL 511 PG 382 PARCEL-ID 06-053-0800.000	17-02-25 TR I TR. 2 0 . 0000.80A RES USE CODE 510 2,280	6,780	9,060 HOMESITE VALUE LISTED BELOW 2,280	6,780	9,060						
LITTLEJOHN, ROGER WAYNE & DEBORAH GAYLE RT. 1 BOX 15-B	-00-00 TR 2 R 17 T 2 0000.37A RES USE CODE 510										

TAX RATE 32.50
A/R RED FACTOR 05.0138
OTH RED FACTOR 05.2049

LAWRENCE
TAX DISTRICT 06-FAYETTE TWP-DELTA S.D.

GENERAL TAX LIST AND DUPLICATE OF REAL AND PUBLIC UTILITY PROPERTY
COUNTY REAL ESTATE TAXES AND SPECIAL ASSESSMENTS

01/03/96

TAX YEAR 1995
INTEREST RATE
PAGE NO 726

OWNER'S NAME MAILING ADDRESS	DESCRIPTION			TAXES CHARGED	DECEMBER TAXES	PENALTY	JUNE TAXES	PENALTY	TOTAL DELINQUENT	C. D. DATE	MEMO
	LAND	IMPROVEMENTS	TOTAL VALUE								
CHESAPEAKE, OHIO 45619											
VOL 487 PG 333	1,440	4,510	5,950								
PARCEL-ID 06-053-0801.000	HOMESITE VALUE LISTED BELOW										
	1,440	4,510	5,950								
LISTON, CLEONA	-00-00 1 ANDREW SUBDIVISION										
RT. 1 BOX 120	0000.00A RES USE CODE 510										
CHESAPEAKE, OHIO 45619											
VOL 531 PG 343	00	00	00								
PARCEL-ID 06-053-1000.000											
02-14-95 TRNSF TO 06-053-1000.000	SHARROW, RICKY LLOYD & PO										
SHARROW, RICKY LLOYD & POLLY A NN	-00-00 1 ANDREW SUBDIVISION										
7502 COUNTY RD 15	0000.00A RES USE CODE 510										
CHESAPEAKE, OHIO 45619	4,130	9,210	13,340								
VOL 595 PG 321	HOMESITE VALUE LISTED BELOW										
PARCEL-ID 06-053-1000.000	4,130	9,210	13,340								
02-14-95 TRNSF FROM 06-053-1000.000	LISTON, CLEONA										
WARDEN, MERRI JESSICA LEIGH	-00-00 2 ANDREW SUBDIVISION										
2829 3RD AVE APT 3	0000.00A RES USE CODE 510										
HUNTINGTON, WV A 25702	1,880	6,650	8,530								
VOL 595 PG 317-319 V595 PG473											
PARCEL-ID 06-053-1100.000											
HACKWORTH, CHARLES & DREMA	-00-00 2 ANDREW SUBDIVISION										
RT1 BOX 122	0000.00A RES USE CODE 510										
CHESAPEAKE, OHIO 45619											
VOL 592 PG 199	00	00	00								
PARCEL-ID 06-053-1100.000											
02-14-95 TRNSF TO 06-053-1100.000	HACKWORTH, DREMA & MERRI										
HACKWORTH, DREMA & MERRI JESSI CA LEIGHT WARDEN	-00-00 2 ANDREW SUBDIVISION										
	0000.00A RES USE CODE 510										
2829 3RD AVE APT 3											
HUNTINGTON, WV A 25702	00	00	00								
VOL 592 PG 199											
PARCEL-ID 06-053-1100.000											
02-14-95 TRNSF FROM 06-053-1100.000	HACKWORTH, CHARLES & DREM										
A											
02-14-95 TRNSF TO 06-053-1100.000	WARDEN, MERRI JESSICA LEI										
WARDEN, MERRI JESSICA LEIGH & BETTY F CRABTREE	-00-00 2 ANDREW SUBDIVISION										
	0000.00A RES USE CODE 510										
2829 3RD AVE APT 3											
HUNTINGTON, WV A 25702	00	00	00								
VOL 595 PG 317, 319											
PARCEL-ID 06-053-1100.000											

TAX RATE 32.50
A/R RED FACTOR 05.0138
OTH RED FACTOR 05.2049

LAWRENCE
TAX DISTRICT 06-FAYETTE TWP-DELTA S.D.

GENERAL TAX LIST AND DUPLICATE OF REAL AND PUBLIC UTILITY PROPERTY
COUNTY REAL ESTATE TAXES AND SPECIAL ASSESSMENTS

01/03/96

TAX YEAR 1995
INTEREST RATE
PAGE NO 727

OWNER'S NAME MAILING ADDRESS	DESCRIPTION			TAXES CHARGED	DECEMBER TAXES	PENALTY	JUNE TAXES	PENALTY	TOTAL DELINQUENT	C. D. DATE	MEMO
	LAND	IMPROVEMENTS	TOTAL VALUE								
02-22-95 TRNSF TO 06-053-1100.000	WARDEN, MERRI JESSICA LEI										
MAYS, REVA & RICE, NORMA SUE M AYS	-00-00 3 ANDREW SUBDIVISION										
	0000.00A RES USE CODE 510										
P.O. BOX 39											
CHESAPEAKE, OHIO 45619	00	00	00								
VOL 487 PG 261											
PARCEL-ID 06-053-1200.000											
05-31-95 TRNSF TO 06-053-1200.000	MAYS, NORMA SUE										
MAYS, NORMA SUE	-00-00 3 ANDREW SUBDIVISION										
7467 CO RD 15	0000.00A RES USE CODE 510										
CHESAPEAKE, OHIO 45619											
VOL 487 PG 261	1,790	11,750	13,540								
PARCEL-ID 06-053-1200.000	HOMESITE VALUE LISTED BELOW										
	1,790	9,360	11,150								
05-31-95 TRNSF FROM 06-053-1200.000	MAYS, REVA & RICE, NORMA										
COPLEY, APP & LORENA M.	-00-00 4 ANDREW SUBDIVISION										
P.O. BOX 251	0000.00A RES USE CODE 510										
CHESAPEAKE, OHIO 45619-0251											
PARCEL-ID 06-053-1300.000	2,280	14,390	16,670								
	HOMESITE VALUE LISTED BELOW										
	2,280	14,390	16,670								
COPLEY, APP & LORENA M.	-00-00 5 ANDREW SUBDIVISION										
P.O. BOX 251	0000.00A RES USE CODE 500										
CHESAPEAKE, OHIO 45619-0251											
PARCEL-ID 06-053-1400.000	2,650	00	2,650								
HALCOMBE, RICHARD G. & DORIS A NN LIFE ESTATE	-00-00 1 ANDREWS SUBDIVISION NO. 2										
7428 CO. RD. 15	0000.00A RES USE CODE 510										
CHESAPEAKE, OHIO 45619											
VOL 557 PG 40	3,510	13,630	17,140								
PARCEL-ID 06-053-1600.000	HOMESITE VALUE LISTED BELOW										
	3,510	13,630	17,140								
GARRISON, DALE M. & CHERRY L. 008	-00-00 2 ANDREWS SUBDIVISION NO. 2										
C/O THE LEADER MORTGAGE CO.	0000.00A RES USE CODE 510										
SUITE 650											
1015 EUCLID AVE.	3,600	17,200	20,800								
CLEVELAND, OHIO 44115	HOMESITE VALUE LISTED BELOW										
VOL 536 PG 460	3,600	00	3,600								
PARCEL-ID 06-053-1700.000											
MILLS, NEVADA	-00-00 3 ANDREWS SUBDIVISION NO. 2										
7402 CO. RD. 15	0000.00A RES USE CODE 510										
CHESAPEAKE, OHIO 45619-000											
VOL 307 PG 479	1,670	12,590	14,260								
PARCEL-ID 06-053-1800.000	HOMESITE VALUE LISTED BELOW										
	1,670	12,590	14,260								
JEFFERYS, BRUCE E. & ARILIA L. 022	-00-00 4 ANDREWS SUBDIVISION NO. 2										

DAYTON LEGAL BLANK INC 60388

TAX RATE 30.50
A/R RED FACTOR 05.0138
OTH RED FACTOR 05.2049

LAWRENCE
TAX DISTRICT 06-FAYETTE TWP-DELTA S.D.

GENERAL TAX LIST AND DUPLICATE OF REAL AND PUBLIC UTILITY PROPERTY
COUNTY REAL ESTATE TAXES AND SPECIAL ASSESSMENTS

TAX YEAR 1995
01/03/96 INTEREST RATE
PAGE NO 728

OWNER'S NAME MAILING ADDRESS	DESCRIPTION LAND	IMPROVEMENTS	TOTAL VALUE	TAXES CHARGED	DECEMBER TAXES	PENALTY	JUNE TAXES	PENALTY	TOTAL DELINQUENT	C.D. DATE	MEMO
C/O TRANSAMERICA REAL ESTATE TAX SERVICE 1105 SCHROCK RD SUITE 437 COLUMBUS, OHIO 43229 VOL 545 PG 663 PARCEL-ID 06-054-0100.000	0000.00A RES USE CODE 510 3,700	19,770	23,470 HOMESITE VALUE LISTED BELOW 3,700	19,770	23,470						
BOOTH, ALICE S. & KEITH RT. 1, BOX 141 CHESAPEAKE, OHIO 45619-000 VOL 447 PG 478 PARCEL-ID 06-054-0200.000 11-03-95 457.66	-00-00 5 ANDREWS SUBDIVISION NO. 2 0000.00A RES USE CODE 510 3,660	26,550	30,210 HOMESITE VALUE LISTED BELOW 3,660	22,620	26,280						
BECKETT, JAMES ROBERT & BETTY 7366 CO. RD. 15 CHESAPEAKE, OHIO 45619 VOL 336 PG 156 PARCEL-ID 06-054-0300.000	-00-00 6 ANDREWS SUBDIVISION NO. 2 0000.00A RES USE CODE 510 3,630	13,680	17,310 HOMESITE VALUE LISTED BELOW 3,630	13,680	17,310						
STEVENSON, MIKE A & LAURI J 022 C/O TRANSAMERICA REAL ESTATE TAX SERVICE 1105 SCHROCK RD SUITE 437 COLUMBUS, OHIO 43229 VOL 599 PG 134 PARCEL-ID 06-054-0400.000 05-26-95 TRNSF FROM 06-054-0400.000 PILZ, RICHARD R	-00-00 7 ANDREWS SUBDIVISION NO. 2 0000.00A RES USE CODE 510 4,110	20,580	24,690 HOMESITE VALUE LISTED BELOW 4,110	20,580	24,690						
PILZ, RICHARD R 022 C/O TRANSAMERICA REAL ESTATE TAX SERVICE 1105 SCHROCK RD SUITE 437 COLUMBUS, OHIO 43229 VOL 583 PG 709 PARCEL-ID 06-054-0400.000 05-26-95 TRNSF TO 06-054-0400.000 STEVENSON, MIKE A & LAURI	-00-00 7 ANDREWS SUBDIVISION NO. 2 0000.00A RES USE CODE 510 00	00	00								
CHAFFIN, JAMES LEE & MARY C. 7336 COUNTY ROAD 15 CHESAPEAKE, OHIO 45619-000 VOL 315 PG 25 PARCEL-ID 06-054-0500.000	-00-00 8 ANDREWS SUBDIVISION NO. 2 0000.00A RES USE CODE 510 3,600	16,810	20,410 HOMESITE VALUE LISTED BELOW 3,600	16,810	20,410						
BUTCHER, HARVEY W. & OPAL 43 TWP RD 1077 CHESAPEAKE, OHIO 45619 VOL 302 PG 596 PARCEL-ID 06-054-0600.000	-00-00 9 ANDREWS SUBDIVISION NO. 2 0000.00A RES USE CODE 500 830	00	830								

TAX RATE 30.50
A/R RED FACTOR 05.0138
OTH RED FACTOR 05.2049

LAWRENCE
TAX DISTRICT 06-FAYETTE TWP-DELTA S.D.

GENERAL TAX LIST AND DUPLICATE OF REAL AND PUBLIC UTILITY PROPERTY
COUNTY REAL ESTATE TAXES AND SPECIAL ASSESSMENTS

TAX YEAR 1995
01/03/96 INTEREST RATE
PAGE NO 729

OWNER'S NAME MAILING ADDRESS	DESCRIPTION LAND	IMPROVEMENTS	TOTAL VALUE	TAXES CHARGED	DECEMBER TAXES	PENALTY	JUNE TAXES	PENALTY	TOTAL DELINQUENT	C.D. DATE	MEMO
DUMKE, WARREN L. & JUDITH ANN 7302 COUNTY RD 15 CHESAPEAKE, OH. 45619 VOL 339 PG 678 PARCEL-ID 06-054-0700.000	-00-00 10 ANDREWS SUBDIVISIO NNO. 2 0000.00A RES USE CODE 510 4,530	15,130	19,660 HOMESITE VALUE LISTED BELOW 4,530	14,840	19,370						
LORE, DARREN W. & SANDRA F. 7286 CO RD 15 CHESAPEAKE, OHIO 45619-000 VOL 592 PG 45 PARCEL-ID 06-054-0800.000	-00-00 11 ANDREWS SUBDIVISIO NNO. 2 0000.00A RES USE CODE 510 3,600	17,340	20,940 HOMESITE VALUE LISTED BELOW 3,600	17,340	20,940						
BRADLEY, GEORGE WILLIAM & BARB ARA SUE 7276 CO. RD. 15 CHESAPEAKE, OHIO 45619 PARCEL-ID 06-054-0900.000	12 ANDREW SUBDIVISION # 2 RES USE CODE 510 3,600	14,220	17,820								
KINCAID, GAARY D. & DONNA J. DONNA KINCAID 7260 CO. RD. 15 CHESAPEAKE, OHIO 45619-0000 VOL 448 PG 377 PARCEL-ID 06-054-1000.000	-00-00 13 ANDREWS SUBDIVISIO NNO. 2 0000.00A RES USE CODE 510 3,600	19,460	23,060 HOMESITE VALUE LISTED BELOW 3,600	16,670	20,270						
KINCAID, GAARY D. & DONNA J. DONNA KINCAID 7260 SO. RD. 15 CHESAPEAKE, OHIO 45619-0000 VOL 448 PG 377 PARCEL-ID 06-054-1100.000	-00-00 14 ANDREWS SUBDIVISIO NNO. 2 0000.00A RES USE CODE 500 310	00	310								
MAYNARD, THOMAS D. & ALMA JOYCE 43 TOWNSHIP RD. 219 CHESAPEAKE, OHIO 45619 VOL 451 PG 250 PARCEL-ID 06-054-1300.000	-00-00 1 ANDREWS SUBDIVISION NO. 3 0000.00A RES USE CODE 500 2,110	00	2,110								
BOOTH, KEITH H. & ALICE RT. 1 BOX 141 CHESAPEAKE, OHIO 45619-000 VOL 438 PG 361 PARCEL-ID 06-054-1400.000 11-03-95 37.30	-00-00 2 ANDREWS SUBDIVISION NO. 3 0000.00A RES USE CODE 500 2,090	00	2,090								
TILLIS, LARRY & BEVERLY A. RT. 3, BOX 278 CHESAPEAKE, OHIO 45619-000 VOL 447 PG 736 PARCEL-ID 06-054-1501.000	-00-00 3 ANDREWS S D N PT 30' ONLY 0000.00A RES USE CODE 510 1,770	17,020	18,790								
BOOTH, KEITH H. & ALICE RT. 1 BOX 141	-00-00 3 ANDREWS SUB DIV NO 3 S 1/2 ONLY										

DAYTON LEGAL BLANK INC 60388

TAX RATE 32.50
A/R RED FACTOR 05.0138
OTH RED FACTOR 05.2049

LAWRENCE
TAX DISTRICT 06-FAYETTE TWP-DELTA S.D.

GENERAL TAX LIST AND DUPLICATE OF REAL AND PUBLIC UTILITY PROPERTY
COUNTY REAL ESTATE TAXES AND SPECIAL ASSESSMENTS

TAX YEAR 1995
01/03/96 INTEREST RATE
PAGE NO 730

OWNER'S NAME MAILING ADDRESS	DESCRIPTION LAND	IMPROVEMENTS	TOTAL VALUE	TAXES CHARGED	DECEMBER TAXES	PENALTY	JUNE TAXES	PENALTY	TOTAL DELINQUENT	C. D. DATE	MEMO
CHESAPEAKE, OHIO 45619-000 VOL 438 PG 361	0000.00A	RES USE CODE	500								
PARCEL-ID 06-054-1502.000	920	00	920								
11-03-95 16.41											
BENTLEY, LEE &COPLEY,DOROTHY P.O. BOX 611 CHESAPEAKE, OHIO 45619 VOL 461 PG 814	-00-00 4 ANDREWS SUBDIVISION NO. 3 0000.00A	RES USE CODE	510								
PARCEL-ID 06-054-1600.000	1,100 HOMESITE VALUE LISTED BELOW	15,990	17,090								
	1,100	15,990	17,090								
TABOR, WILLIAM H & CHRISTAL L 058 C/O STAR BANK 425 WALNUT STREET P. O. BOX 1038 CINCINNATI, OHIO 45201-1038 VOL 585 PG 100	-00-00 5 ANDREWS SUBDIVISION NO. 3 0000.00A	RES USE CODE	510								
PARCEL-ID 06-054-1700.000	2,900 HOMESITE VALUE LISTED BELOW	20,090	22,990								
	2,900	20,090	22,990								
GIBSON, TODD A. & TRACI M. 006 C/O F. A. R. E. TAX SERVICE 17187 NO. LAUREL PK. DR. SUITE 437 LIVONIA, MI 48152 VOL 564 PG 311	-00-00 ANDREWS SD NO 3 LOT 6 N PT 0000.00A	RES USE CODE	510								
PARCEL-ID 06-054-1800.000	1,200 HOMESITE VALUE LISTED BELOW	11,920	13,120								
	1,200	11,920	13,120								
TILLIS, LARRY & BEVERLY RT. 3, BOX 278 CHESAPEAKE, OHIO 45619 VOL 447 PG 736	17-02-26 ANDREWS SD NO 3 LOT 6 S PT 0000.00A	RES USE CODE	500								
PARCEL-ID 06-054-1801.000	1,210	00	1,210								
GIBSON, TODD A. & TRACI M. 006 C/O F. A. R. E. TAX SERVICE 17187 NO. LAUREL PK. DR. SUITE 437 LIVONIA, MI 48152 VOL 564 PG 311	-00-00 LESS N PT NO. 3 0000.00A	RES USE CODE	500								
PARCEL-ID 06-055-0100.000	2,010	00	2,010								
GIBSON, ELMER & RUTH RT. 1 CHESAPEAKE, OHIO VOL 420 PG 623	-00-00 ANDREWS SUB DIV #3 LOT 7, N PT 0000.00A	RES USE CODE	500								
PARCEL-ID 06-055-0101.000	560	00	560								
PETERS, GLEN B. & PEARL L. 7365 CR 15 CHESAPEAKE, OHIO 45619 VOL 593 PG 4483	-00-00 8 ANDREWS SUBDIVISION NO. 3 0000.00A	RES USE CODE	510								
PARCEL-ID 06-055-0200.000	2,870 HOMESITE VALUE LISTED BELOW	18,340	21,210								
	2,870	17,080	19,950								

TAX RATE 32.50
A/R RED FACTOR 05.0138
OTH RED FACTOR 05.2049

LAWRENCE
TAX DISTRICT 06-FAYETTE TWP-DELTA S.D.

GENERAL TAX LIST AND DUPLICATE OF REAL AND PUBLIC UTILITY PROPERTY
COUNTY REAL ESTATE TAXES AND SPECIAL ASSESSMENTS

TAX YEAR 1995
01/03/96 INTEREST RATE

PAGE NO 731

OWNER'S NAME MAILING ADDRESS	DESCRIPTION LAND	IMPROVEMENTS	TOTAL VALUE	TAXES CHARGED	DECEMBER TAXES	PENALTY	JUNE TAXES	PENALTY	TOTAL DELINQUENT	C. D. DATE	MEMO
GILLETTE, CARL E. AND LINDA I. 7351 CO. RD. 15 CHESAPEAKE, OH. 45619 VOL 420 PG 318	-00-00 10 ANDREWS SUBDIVISIONNO. 3 0000.00A	RES USE CODE	599								
PARCEL-ID 06-055-0400.000	1,360	220	1,580								
BUTCHER, RODNEY D. 022 C/O TRANSAMERICA REAL ESTATE TAX SERVICE 1105 SCHROCK RD SUITE 437 COLUMBUS, OHIO 43229 VOL 546 PG 285	-00-00 11 ANDREWS SUBDIVISIONNO. 3 0000.00A	RES USE CODE	510								
PARCEL-ID 06-055-0500.000	5,680	28,050	33,730								
BUTCHER, RODNEY D. 022 C/O TRANSAMERICA REAL ESTATE TAX SERVICE 1105 SCHROCK RD SUITE 437 COLUMBUS, OHIO 43229 VOL 546 PG 285	-00-00 12 ANDREWS S D NO 3 0000.00A	RES USE CODE	500								
PARCEL-ID 06-055-0600.000	2,450	00	2,450								
BUTCHER, RODNEY & HALL, EMMA RT 1 BOX 147 CHESAPEAKE, OHIO 45619 VOL 533 PG 813	-00-00 13 ANDREWS SUBDIVISIONNO. 3 0000.00A	RES USE CODE	500								
PARCEL-ID 06-055-0700.000	3,970	00	3,970								
CHANEY, JERRY L. & PEGGY S. 022 C/O TRANSAMERICA REAL ESTATE TAX SERVICE 1105 SCHROCK RD SUITE 437 COLUMBUS, OHIO 43229 VOL 539 PG 115	-00-00 14 ANDREWS SUBDIVISIONNO. 3 0000.00A	RES USE CODE	500								
PARCEL-ID 06-055-0800.000	2,300	00	2,300								
CHANEY, JERRY L. & PEGGY S. 022 C/O TRANSAMERICA REAL ESTATE TAX SERVICE 1105 SCHROCK RD SUITE 437 COLUMBUS, OHIO 43229 VOL 539 PG 115	-00-00 15 ANDREWS SUBDIVISIONNO. 3 0000.00A	RES USE CODE	510								
PARCEL-ID 06-055-0900.000	2,730	8,910	11,640								
CHANEY, JERRY L. & PEGGY S. 022 C/O TRANSAMERICA REAL ESTATE TAX SERVICE 1105 SCHROCK RD SUITE 437 COLUMBUS, OHIO 43229 VOL 539 PG 115	-00-00 16 ANDREWS SUBDIVISIONNO. 3 0000.00A	RES USE CODE	599								
PARCEL-ID 06-055-1000.000	2,330	810	3,140								
BALL, JAMES E. RT. 1 BOX 78-A	-00-00 17 ANDREWS SUBDIVISIONNO. 3										

DAYTON LEGAL BLANK INC 60388

TAX RATE [illegible]50
A/R RED FACTOR 05.0138
OTH RED FACTOR 05.2049

LAWRENCE
TAX DISTRICT 06-FAYETTE TWP-DELTA S.D.

GENERAL TAX LIST AND DUPLICATE OF REAL AND PUBLIC UTILITY PROPERTY
COUNTY REAL ESTATE TAXES AND SPECIAL ASSESSMENTS

TAX YEAR 1995
01/03/96 INTEREST RATE
PAGE NO 732

OWNER'S NAME MAILING ADDRESS	DESCRIPTION			TAXES CHARGED	DECEMBER TAXES	PENALTY	JUNE TAXES	PENALTY	TOTAL DELINQUENT	C. D. DATE	MEMO
	LAND	IMPROVEMENTS	TOTAL VALUE								
CHESAPEAKE, OHIO 45619-000 VOL 525 PG 454 PARCEL-ID 06-055-1100.000	0000.00A 460	RES USE CODE 500 00	460								
BALL, JAMES E. 122 TWP RD 219 CHESAPEAKE, OHIO 45619 VOL 396 PG 75 PARCEL-ID 06-055-1200.000	-00-00 18 ANDREWS SUBDIVISIONNO. 3 0000.00A 1,610 HOMESITE VALUE LISTED BELOW 1,610	RES USE CODE 510 11,630 11,630	13,240 13,240								
BALL, JAMES E. RT. 1 BOX 78-A CHESAPEAKE, OHIO 45619-000 VOL 525 PG 454 PARCEL-ID 06-055-1300.000	-00-00 19 ANDREWS SUBDIVISIONNO. 3 0000.00A 460	RES USE CODE 500 00	460								
MITCHEM, ALBERT E JR, ALBERTY SR. & LEORA 96 TWP. RD. 219 CHESAPEAKE, OHIO 45619 PARCEL-ID 06-055-1400.000	-00-00 20 ANDREWS SUBDIVISIONNO. 3 0000.00A 3,520	RES USE CODE 510 14,740	18,260								
BUTLER, GARY M. & LUCY M. 022 C/O TRANSAMERICA REAL ESTATE TAX SERVICE 1105 SCHROCK RD SUITE 437 COLUMBUS. OHIO 43229 VOL 516 PG 191 PARCEL-ID 06-055-1500.000	-00-00 21 ANDREWS SUBDIVISIONNO. 3 0000.00A 3,520 HOMESITE VALUE LISTED BELOW 3,520	RES USE CODE 510 15,560 15,560	19,080 19,080	Mark D. & Deyanira M. Miller							
DENUNE, RICHARD, A. & BETTY JO RT. 1 BOX 80 A CHESAPEAKE, OHIO 45619-000 VOL 478 PG 49 PARCEL-ID 06-055-1600.000 05-08-95 TRNSF TO 06-055-1600.000	-00-00 22 ANDREWS SUBDIVISIONNO. 3 0000.00A 00 SULLIVAN, ROBERT E JR & N	RES USE CODE 510 00	00								
SULLIVAN, ROBERT E JR & NELLIE A 66 TWP RD 219 CHESAPEAKE, OHIO 45619-0000 VOL 597 PG 398 PARCEL-ID 06-055-1600.000 05-08-95 TRNSF FROM 06-055-1600.000	-00-00 22 ANDREWS SUBDIVISIONNO. 3 0000.00A 3,830 HOMESITE VALUE LISTED BELOW 3,830 DENUNE, RICHARD, A. & BET	RES USE CODE 510 19,930 19,930	23,760 23,760								
WEBER, JAMES A. & PATRICIA A. 7411 CO. RD. 15 CHESAPEAKE, OHIO 45619 VOL 390 PG 423 PARCEL-ID 06-055-1700.000	-00-00 PARC. A ANDREWS SUBDIVNO. 3 0000.00A 290	RES USE CODE 500 00	290								

TAX RATE [illegible]0
A/R RED FACTOR 05.0138
OTH RED FACTOR 05.2049

LAWRENCE
TAX DISTRICT 06-FAYETTE TWP-DELTA S.D.

GENERAL TAX LIST AND DUPLICATE OF REAL AND PUBLIC UTILITY PROPERTY
COUNTY REAL ESTATE TAXES AND SPECIAL ASSESSMENTS

TAX YEAR 1995
01/03/96 INTEREST RATE
PAGE NO 733

OWNER'S NAME MAILING ADDRESS	DESCRIPTION			TAXES CHARGED	DECEMBER TAXES	PENALTY	JUNE TAXES	PENALTY	TOTAL DELINQUENT	C. D. DATE	MEMO
	LAND	IMPROVEMENTS	TOTAL VALUE								
HAMLIN, STEVEN ET-AL C/O JEFF HAMLIN RT. 6, BOX 152 SOUTH POINT, OHIO 45680 VOL 550 PG 227 PARCEL-ID 06-056-0100.000	-00-00 1 ELAINE HGTS. SUBDIV. 0000.00A 2,570 HOMESITE VALUE LISTED BELOW 2,570	RES USE CODE 510 7,650 7,650	10,220 10,220								
JONES, ALICE F. ROUTE 5 BOX 701 SOUTH POINT, OHIO 45680 VOL 554 PG 224 PARCEL-ID 06-056-0200.000	-00-00 2 ELAINE HGTS. SUBDIV.N PT. PT S SIDE 70' X 144.25' 0000.24A 3,700 HOMESITE VALUE LISTED BELOW 3,700	RES USE CODE 510 15,000 15,000	18,700 18,700								
JONES, ALICE F. ROUTE 5 BOX 701 SOUTH POINT, OHIO 45680 VOL 554 PG 224 PARCEL-ID 06-056-0300.000	-00-00 2 ELAINE HGTS. SUBDIV.CEN. PT. 0000.68A 1,200	RES USE CODE 599 00	1,200								
JONES, ALICE F. ROUTE 5 BOX 701 SOUTH POINT, OHIO 45680 VOL 554 PG 224 PARCEL-ID 06-056-0400.000	-00-00 2 ELAINE HGTS. SUBDIV.E CEN. PT. 0000.29A 710	RES USE CODE 500 00	710								
MELVIN, JAMES EMERSON & RUTH A 137 TOWNSHIP RD. 1156 CHESAPEAKE, OHIO 45619 VOL 385 PG 475 PARCEL-ID 06-056-0500.000 07-20-95 10.22	-00-00 2 ELAINE HGTS. SUBDIV.N PT. 0000.29A 630	RES USE CODE 500 00	630								
SCARBERRY, CLIFFORD E. & MARIAN 146 S. E. 2ND AVE. BOYNTON BEACH, FL. 33435-0000 VOL 270 PG 149 PARCEL-ID 06-056-0600.000	-00-00 2 ELAINE HGTS. SUBDIV.PT. 70' ON BARN DR. X 160' 0000.29A 2,680	RES USE CODE 500 00	2,680								
WEBER, JOSEPH A. & CHIKAKO 022 C/O TRANSAMERICA REAL ESTATE TAX SERVICE 1105 SCHROCK RD SUITE 437 COLUMBUS. OHIO 43229 VOL 585 PG 442 PARCEL-ID 06-056-0700.000	-00-00 2 ELAINE HGTS. SUBDIV.S PT 70' ON BUFFALO CRRD X 120 0000.00A 2,890 HOMESITE VALUE LISTED BELOW 2,890	RES USE CODE 510 11,560 9,040	14,450 11,930								
WALLACE, LONNIE ALBERT & RUTH 7517 CO. RD. 15 CHESAPEAKE, OHIO 45619 VOL 272 PG 378 PARCEL-ID 06-056-0800.000	-00-00 3 ELAINE HGTS. SUBDIV. 0000.00A 2,890 HOMESITE VALUE LISTED BELOW 2,890	RES USE CODE 510 9,870 8,840	12,760 11,730								

DAYTON LEGAL BLANK INC 60388

TAX RATE 3[illegible]0
A/R RED FACTOR 05.0138
OTH RED FACTOR 05.2049

LAWRENCE
TAX DISTRICT 06-FAYETTE TWP-DELTA S.D.

GENERAL TAX LIST AND DUPLICATE OF REAL AND PUBLIC UTILITY PROPERTY
COUNTY REAL ESTATE TAXES AND SPECIAL ASSESSMENTS

TAX YEAR 1995
01/03/96 INTEREST RATE
PAGE NO 734

OWNER'S NAME MAILING ADDRESS	DESCRIPTION LAND	IMPROVEMENTS	TOTAL VALUE	TAXES CHARGED	DECEMBER TAXES	PENALTY	JUNE TAXES	PENALTY	TOTAL DELINQUENT	C. D. DATE	MEMO
STEWART, JERRY ALLEN JR & TAMMY LYNN 006 C/O F. A. R. E. TAX SERVICE 17187 NO. LAUREL PK. DR. SUITE 437 LIVONIA, MI 48152 VOL 599 PG 750 PARCEL-ID 06-056-0900.000	-00-00 4 ELAINE HGTS. SUBDIV . 0000.00A RES USE CODE 510 2,930 7,240 10,170 HOMESITE VALUE LISTED BELOW 2,930 7,240 10,170										
STEWART, JERRY ALLEN JR & TAMMY LYNN 006 C/O F. A. R. E. TAX SERVICE 17187 NO. LAUREL PK. DR. SUITE 437 LIVONIA, MI 48152 VOL 599 PG 750 PARCEL-ID 06-056-1000.000	-00-00 5 ELAINE HGTS. SUBDIV .W 6' OF LOT 0000.00A RES USE CODE 500 240 00 240										
FARLEY, ROBERT L. & NANCY P RT. 1 BOX 115 CHESAPEAKE, OHIO 45619 VOL 556 PG 742 PARCEL-ID 06-056-1100.000	-00-00 5 ELAINE HGTS. SUBDIV .E 4' OF LOT 0000.00A RES USE CODE 500 150 00 150										
WILKES, CAROLYN SUE & MARILYN LOU RT. 1 BUFFALO CREEK RD. CHESAPEAKE, OHIO VOL 430 PG 532 PARCEL-ID 06-056-1200.000 06-02-95 TRNSF TO 06-056-1200.000 KINCAID, SEAN DAVID	-00-00 5 ELAINE HGTS. SUBDIV .LESS 6' ADJ LT 4&LESS 4' ADJ. L 0000.00A RES USE CODE 510 00 00 00										
KINCAID, SEAN DAVID 7543 CO RD 15 CHESAPEAKE, OHIO 45619 VOL 599 PG 259 PARCEL-ID 06-056-1200.000 06-02-95 TRNSF FROM 06-056-1200.000 WILKES, CAROLYN SUE &	-00-00 5 ELAINE HGTS. SUBDIV .LESS 6' ADJ LT 4&LESS 4' ADJ. L 0000.00A RES USE CODE 510 2,480 10,820 13,300 HOMESITE VALUE LISTED BELOW 2,480 10,820 13,300										
FARLEY, ROBERT L. & NANCY P. RT. 1 BOX 115 CHESAPEAKE, OHIO 45619 VOL 556 PG 742 PARCEL-ID 06-056-1300.000	-00-00 6 ELAINE HGTS. SUBDIV . 0000.00A RES USE CODE 510 2,730 16,030 18,760 HOMESITE VALUE LISTED BELOW 2,730 15,730 18,460										
ROUSE, JANE E. C/O JANE E YEAGER 51 TWP. RD. 1156 CHESAPEAKE, OHIO 45619 VOL 428 PG 494 PARCEL-ID 06-056-1400.000	-00-00 7 ELAINE HGTS. SUBDIV . 0000.00A RES USE CODE 510 2,580 8,100 10,680 HOMESITE VALUE LISTED BELOW 2,580 7,900 10,480										

TAX RATE 3[illegible]0
A/R RED FACTOR 05.0138
OTH RED FACTOR 05.2049

LAWRENCE
TAX DISTRICT 06-FAYETTE TWP-DELTA S.D.

GENERAL TAX LIST AND DUPLICATE OF REAL AND PUBLIC UTILITY PROPERTY
COUNTY REAL ESTATE TAXES AND SPECIAL ASSESSMENTS

TAX YEAR 1995
01/03/96 INTEREST RATE
PAGE NO 735

OWNER'S NAME MAILING ADDRESS	DESCRIPTION LAND	IMPROVEMENTS	TOTAL VALUE	TAXES CHARGED	DECEMBER TAXES	PENALTY	JUNE TAXES	PENALTY	TOTAL DELINQUENT	C. D. DATE	MEMO
LEONARD, JASON M. & JULIE KATHLEEN 006 C/O F. A. R. E. TAX SERVICE 17187 NO. LAUREL PK. DR. SUITE 437 LIVONIA, MI 48152 VOL 592 PG 509 PARCEL-ID 06-056-1500.000	-00-00 8 ELAINE HGTS. SUBDIV . 0000.00A RES USE CODE 510 2,780 10,830 13,610 HOMESITE VALUE LISTED BELOW 2,780 10,830 13,610										
CRABTREE, THOMAS E. & CANDICE A. 022 C/O TRANSAMERICA REAL ESTATE TAX SERVICE 1105 SCHROCK RD SUITE 437 COLUMBUS, OHIO 43229 VOL 593 PG 100 PARCEL-ID 06-056-1600.000	-00-00 9 ELAINE HGTS. SUBDIV . 0000.00A RES USE CODE 510 3,000 9,260 12,260 HOMESITE VALUE LISTED BELOW 3,000 8,860 11,860										
PLYBON, HARRY W. & LORENE S. 91 TWP. RD. 1156 CHESAPEAKE, OHIO 45619-970 PARCEL-ID 06-056-1700.000	-00-00 10 ELAINE HGTS. SUBDI V . 0000.00A RES USE CODE 510 3,130 18,000 21,130 HOMESITE VALUE LISTED BELOW 3,130 18,000 21,130										
PLYBON, HARRY W. & LORENE S. 91 TWP. RD. 1156 CHESAPEAKE, OHIO 45619-970 PARCEL-ID 06-056-1800.000	-00-00 11 ELAINE HGTS. SUBDI V . 0000.00A RES USE CODE 500 2,230 00 2,230										
MULLINS, CHRISTOPHER P. & HEATHER A. 022 C/O TRANSAMERICA REAL ESTATE TAX SERVICE 1105 SCHROCK RD SUITE 437 COLUMBUS, OHIO 43229 VOL 588 PG 137 PARCEL-ID 06-057-0100.000	-00-00 12 ELAINE HGTS. SUBDI V . 0000.00A RES USE CODE 510 2,800 9,690 12,490 HOMESITE VALUE LISTED BELOW 2,800 9,690 12,490										
MAYNARD, VERNIS LIFE EST GARLAND E MAYNARD&BARBARA S MILLS RV 123 TOWNSHIP RD 1156 CHESAPEAKE,OHIO 45619 VOL 597 PG 678 PARCEL-ID 06-057-0200.000 05-17-95 TRNSF FROM 06-057-0200.000 MAYNARD, VERNIS	-00-00 13 ELAINE HGTS. SUBDI V . 0000.00A RES USE CODE 510 2,920 7,720 10,640 HOMESITE VALUE LISTED BELOW 2,920 7,720 10,640										
MAYNARD, VERNIS RT 1 BOX 103 CHESAPEAKE,OHIO 45619 VOL 497 PG 129 PARCEL-ID 06-057-0200.000	-00-00 13 ELAINE HGTS. SUBDI V . 0000.00A RES USE CODE 510 00 00 00										

DAYTON LEGAL BLANK INC 60388

TAX RATE 0.250
A/R RED FACTOR 05.0138
OTH RED FACTOR 05.2049

LAWRENCE
TAX DISTRICT 06-FAYETTE TWP-DELTA S.D.

GENERAL TAX LIST AND DUPLICATE OF REAL AND PUBLIC UTILITY PROPERTY
COUNTY REAL ESTATE TAXES AND SPECIAL ASSESSMENTS

01/03/96

TAX YEAR 1995
INTEREST RATE
PAGE NO 736

OWNER'S NAME MAILING ADDRESS	DESCRIPTION			TAXES CHARGED	DECEMBER TAXES	PENALTY	JUNE TAXES	PENALTY	TOTAL DELINQUENT	C. D. DATE	MEMO
	LAND	IMPROVEMENTS	TOTAL VALUE								
05-17-95 TRNSF TO 06-057-0200.000	MAYNARD, VERNIS LIFE EST										
MELVIN, JAMES EMERSON & RUTH A 137 TOWNSHIP RD. 1156 CHESAPEAKE, OHIO 45619 VOL 385 PG 447 PARCEL-ID 06-057-0300.000 07-20-95 190.03	-00-00 14 ELAINE HGTS. SUBDI V 0000.00A RES USE CODE 510 2,420 10,220 12,640 HOMESITE VALUE LISTED BELOW 2,420 9,930 12,350										
BOWEN, CHARLES RUSSELL JR. & P 159-1156 TOWNSHIP RD CHESAPEAKE, OHIO 45619 VOL 318 PG 444 PARCEL-ID 06-057-0400.000	-00-00 15 ELAINE HGTS. SUBDI V 0000.00A RES USE CODE 510 3,170 8,700 11,870 HOMESITE VALUE LISTED BELOW 3,170 8,280 11,450										
LAKE, MELODY J. RT 1 BOX 95-A CHESAPEAKE, OHIO 45619 VOL 567 PG 120 PARCEL-ID 06-057-0500.000 10-20-95 312.67	LOT 16 ELAINE HEIGHTS S.D. PT NE COR 0.12AC RES USE CODE 510 1,980 7,930 9,910 HOMESITE VALUE LISTED BELOW 1,980 7,930 9,910										
BOWEN, CHARLES R. JR. AND PAUL INE 159-1156 TOWNSHIP RD CHESAPEAKE, OHIO 45619 VOL 544 PG 407, 726 PARCEL-ID 06-057-0501.000	LOT 16 ELAINE HEIGHTS S.D. LES S .12 OF NE COR RES USE CODE 510 2,140 6,460 8,600 HOMESITE VALUE LISTED BELOW 2,140 6,460 8,600										
SMITH, IVAN A. & GERALDINE 181 TWP RD 1156 CHESAPEAKE, OHIO 45619 VOL 384 PG 554 PARCEL-ID 06-057-0600.000	-00-00 17 ELAINE HGTS. SUBDI V 0000.00A RES USE CODE 510 3,350 13,580 16,930 HOMESITE VALUE LISTED BELOW 3,350 13,580 16,930										
DAMRON, GERALD D AND ANDREA C/O ATLANTIC FINANCIAL ONE PIEDMONT ROAD P. O BOX 2787 CHARLESTON, W. VA. 25330-0006 VOL 528 PG 707 PARCEL-ID 06-057-0700.000	-00-00 18 ELAINE HGTS. SUBDI V 0000.00A RES USE CODE 510 3,130 13,320 16,450 HOMESITE VALUE LISTED BELOW 3,130 13,320 16,450										
WEBB, JOHN K. 022 C/O TRANSAMERICA REAL ESTATE TAX SERVICE 1105 SCHROCK RD SUITE 437 COLUMBUS, OHIO 43229 VOL 554 PG 592 PARCEL-ID 06-057-0800.000	-00-00 19 ELAINE HGTS. SUBDI V 0000.00A RES USE CODE 510 2,740 11,420 14,160 HOMESITE VALUE LISTED BELOW 2,740 11,420 14,160										

TAX RATE 0.250
A/R RED FACTOR 05.0138
OTH RED FACTOR 05.2049

LAWRENCE
TAX DISTRICT 06-FAYETTE TWP-DELTA S.D.

GENERAL TAX LIST AND DUPLICATE OF REAL AND PUBLIC UTILITY PROPERTY
COUNTY REAL ESTATE TAXES AND SPECIAL ASSESSMENTS

01/03/96

TAX YEAR 1995
INTEREST RATE
PAGE NO 737

OWNER'S NAME MAILING ADDRESS	DESCRIPTION			TAXES CHARGED	DECEMBER TAXES	PENALTY	JUNE TAXES	PENALTY	TOTAL DELINQUENT	C. D. DATE	MEMO
	LAND	IMPROVEMENTS	TOTAL VALUE								
LUTHER, BLANCHE R701 BOX 90 ELAIN HEIGHTS CHESAPEAKE, OHIO 45619 VOL 566 PG 369 PARCEL-ID 06-057-0900.000	-00-00 20 ELAINE HGTS. SUBDI V 0000.00A RES USE CODE 510 2,600 9,140 11,740 HOMESITE VALUE LISTED BELOW 2,600 9,140 11,740			Garry Gideon Norris							
RAY, OPAL 235 TOWNSHIP RD. 1156 CHESAPEAKE, OHIO 45619 PARCEL-ID 06-057-1000.000	-00-00 21 ELAINE HGTS. SUBDI V 0000.00A RES USE CODE 510 2,140 9,070 11,210 HOMESITE VALUE LISTED BELOW 2,140 9,070 11,210										
OSBURN, LARRY D. & BEATRICE A. 058 C/O STAR BANK 425 WALNUT STREET P. O. BOX 1038 CINCINNATI, OHIO 45201-1038 VOL 412 PG 306 PARCEL-ID 06-057-1100.000	-00-00 25 ELAINE HGTS. SUBDI V 0000.00A RES USE CODE 510 2,690 7,650 10,340 HOMESITE VALUE LISTED BELOW 2,690 7,650 10,340										
OSBURN, LARRY D. BEATRICE 058 C/O STAR BANK 425 WALNUT STREET P. O. BOX 1038 CINCINNATI, OHIO 45201-1038 VOL 412 PG 306 PARCEL-ID 06-057-1200.000	-00-00 26 ELAINE HGTS. SUBDI V 0000.00A RES USE CODE 599 1,190 00 1,190										
STEWART, JERRY A. & CAROLYN V. 52 TWP. RT. 1156 CHESAPEAKE, OHIO 45619 PARCEL-ID 06-057-1300.000	-00-00 27 ELAINE HGTS. SUBDI V 0000.00A RES USE CODE 510 2,800 6,660 9,460 HOMESITE VALUE LISTED BELOW 2,800 6,660 9,460										
JAVINS, JOHN S. & BOSTER, ANGE LA G. 022 C/O TRANSAMERICA REAL ESTATE TAX SERVICE 1105 SCHROCK RD SUITE 437 COLUMBUS, OHIO 43229 VOL 492 PG 751 PARCEL-ID 06-057-1400.000	-00-00 28 ELAINE HGTS. SUBDI V 0000.00A RES USE CODE 510 2,860 9,980 12,840 HOMESITE VALUE LISTED BELOW 2,860 9,980 12,840										
BUTCHER, JAMES A. ETAL RT. 4 BOX 331 CHESAPEAKE, OHIO 45619-000 VOL 468 PG 661 PARCEL-ID 06-057-1500.000	-00-00 29 ELAINE HGTS. SUBDI V 0000.00A RES USE CODE 500 2,050 00 2,050										
MAYNARD, JARRETT B. & LOUISE 156 TOWNSHIP RD. 1156 CHESAPEAKE, OHIO 45619	-00-00 30 ELAINE HGTS. SUBDI V 0000.00A RES USE CODE 510										

DAYTON LEGAL BLANK INC 60368

TAX RATE 50
A/R RED FACTOR 05.0138
OTH RED FACTOR 05.2049

LAWRENCE
TAX DISTRICT 06-FAYETTE TWP-DELTA S.D.

GENERAL TAX LIST AND DUPLICATE OF REAL AND PUBLIC UTILITY PROPERTY
COUNTY REAL ESTATE TAXES AND SPECIAL ASSESSMENTS

01/03/96

TAX YEAR 1995
INTEREST RATE
PAGE NO 738

OWNER'S NAME MAILING ADDRESS	DESCRIPTION			TAXES CHARGED	DECEMBER TAXES	PENALTY	JUNE TAXES	PENALTY	TOTAL DELINQUENT	C. D. DATE	MEMO
	LAND	IMPROVEMENTS	TOTAL VALUE								
VOL 306 PG 104											
PARCEL-ID 06-057-1600.000	3,280	13,890	17,170								
	HOMESITE VALUE LISTED BELOW										
	3,280	13,890	17,170								
BLEVINS, IRA LEE & MARCELLA	-00-00 31 ELAINE HGTS. SUBDI										
RT. 1 BOX 101 A	V										
CHESAPEAKE, OHIO 45619	0000.00A	RES USE CODE 510									
VOL 591 PG 21											
PARCEL-ID 06-057-1700.000	2,920	9,070	11,990								
	HOMESITE VALUE LISTED BELOW										
	2,920	9,070	11,990								
BLEVINS, IRA LEE & MARCELLA	-00-00 32 ELAINE HGTS. SUBDI										
RT. 1 BOX 101 A	V										
CHESAPEAKE, OHIO 45619	0000.00A	RES USE CODE 599									
VOL 591 PG 21											
PARCEL-ID 06-057-1800.000	1,630	680	2,310								
COOK GERALD EUGENE	-00-00 33 ELAINE HGTS. SUBDI										
116 TWP. RD. 1156	V										
CHESAPEAKE, OH 45619	0000.00A	RES USE CODE 510									
VOL 489 PG 311											
PARCEL-ID 06-058-0100.000	3,800	8,890	12,690								
	HOMESITE VALUE LISTED BELOW										
	3,800	8,890	12,690								
EARWOOD, LEON E.	-00-00 34 ELAINE HGTS. SUBDI										
P.O. BOX 114	V										
CHESAPEAKE, OHIO 45619	0000.00A	RES USE CODE 510									
VOL 442 PG 308											
PARCEL-ID 06-058-0200.000	2,920	10,270	13,190								
	HOMESITE VALUE LISTED BELOW										
	2,920	10,270	13,190								
ADKINS, JEAN	-00-00 35 ELAINE HGTS. SUBDI										
C/O JEAN WAKEGIJIG	V										
RT. 4 BOX 104	0000.00A	RES USE CODE 510									
CHESAPEAKE, OHIO 45619											
VOL 468 PG 521	2,920	8,460	11,380								
PARCEL-ID 06-058-0300.000	HOMESITE VALUE LISTED BELOW										
	2,920	8,460	11,380								
HEINL, JEFFERY A. & KIMBERLY L.	-00-00 36 ELAINE HGTS. SUBDI VLESS SOUTHERLY 3'										
C/O PHH US MORTGAGE CORP.	0000.00A	RES USE CODE 510									
TAX DEPARTMENT											
P. O. BOX 5455	2,870	10,210	13,080								
MT. LAUREL, NJ 08054-5455	HOMESITE VALUE LISTED BELOW										
VOL 534 PG 521	2,870	10,210	13,080								
PARCEL-ID 06-058-0400.000											
STEWART, JERRY A. & CAROLYN V.	-00-00 36 ELAINE HGTS. SUBDI VSOUTHERLY 3'										
52 TWP. RT. 1156											
CHESAPEAKE, OHIO 45619	0000.00A	RES USE CODE 500									
PARCEL-ID 06-058-0500.000											
	120	00	120								
STEWART, JERRY A. & CAROLYN V.	-00-00 37 ELAINE HGTS. SUBDI										
52 TWP. RT. 1156	V										

TAX RATE 50
A/R RED FACTOR 05.0138
OTH RED FACTOR 05.2049

LAWRENCE
TAX DISTRICT 06-FAYETTE TWP-DELTA S.D.

GENERAL TAX LIST AND DUPLICATE OF REAL AND PUBLIC UTILITY PROPERTY
COUNTY REAL ESTATE TAXES AND SPECIAL ASSESSMENTS

01/03/96

TAX YEAR 1995
INTEREST RATE
PAGE NO 739

OWNER'S NAME MAILING ADDRESS	DESCRIPTION			TAXES CHARGED	DECEMBER TAXES	PENALTY	JUNE TAXES	PENALTY	TOTAL DELINQUENT	C. D. DATE	MEMO
	LAND	IMPROVEMENTS	TOTAL VALUE								
CHESAPEAKE, OHIO 45619	0000.00A	RES USE CODE 510									
PARCEL-ID 06-058-0600.000											
	3,030	10,340	13,370								
	HOMESITE VALUE LISTED BELOW										
	3,030	10,340	13,370								
BARKER, LARRY DAVID & LINDA SU 058	-00-00 38 ELAINE HGTS. SUBDI										
C/O STAR BANK	V										
425 WALNUT STREET	0000.00A	RES USE CODE 510									
P. O. BOX 1038											
CINCINNATI, OHIO 45201-1038	2,490	17,530	20,020								
VOL 310 PG 647	HOMESITE VALUE LISTED BELOW										
PARCEL-ID 06-058-0700.000	2,490	17,530	20,020								
OSBURN, LARRY DALE &	-00-00 1 ELAINE HGTS. SUBDIV										
BEATRICE ANN	.NO. 2										
222 TOWNSHIP RD. 1156	0000.00A	RES USE CODE 500									
CHESAPEAKE, OHIO 45619											
VOL 420 PG 572	1,670	00	1,670								
PARCEL-ID 06-058-0900.000											
08-07-95 29.81											
DONLEY, THOMAS L. & MARGARET L.	-00-00 2 ELAINE HGTS. SUBDIV										
	.NO. 2										
284 TOWNSHIP RD. 1156	0000.00A	RES USE CODE 500									
CHESAPEAKE, OHIO 45619											
VOL 554 PG 824	250	00	250								
PARCEL-ID 06-058-1000.000											
RAY, OPAL	-00-00 3 ELAINE HGTS. SUBDIV										
235 TOWNSHIP RD. 1156	.NO. 2										
CHESAPEAKE, OHIO 45619	0000.00A	RES USE CODE 500									
VOL 512 PG 748											
PARCEL-ID 06-058-1100.000	1,470	00	1,470								
JOHNSON, CARL E. P.H. & A.C.	-00-00 4 ELAINE HGTS. SUBDIV										
P. O. BOX 124	.NO. 2										
BARBOURVILLE, W.VA. 25504	0000.00A	RES USE CODE 510									
VOL 591 PG 405, 407											
PARCEL-ID 06-058-1200.000	4,220	7,220	11,440								
	HOMESITE VALUE LISTED BELOW										
	4,220	7,220	11,440								
09-15-95 397.13											
MCGILL, CHARLES E.	-00-00 5 ELAINE HGTS. SUBDIV										
006	.NO. 2										
C/O F. A. R. E. TAX SERVICE	0000.00A	RES USE CODE 510									
17187 NO. LAUREL PK. DR.											
SUITE 437	2,790	10,230	13,020								
LIVONIA, MI 48152											
VOL 512 PG 6											
PARCEL-ID 06-058-1300.000											
CLARK, J. BERNARD & BARBARA	-00-00 6 ELAINE HGTS. SUBDIV										
295 TOWNSHIP RD. 1156	.NO. 2										
CHESAPEAKE, OHIO 45619	0000.00A	RES USE CODE 510									
VOL 370 PG 407											
PARCEL-ID 06-058-1400.000	2,870	13,820	16,690								
	HOMESITE VALUE LISTED BELOW										

263 Twp Rd 1156
Ches. O.
12/02/96
PEACHY H. PHIPPS →

TAX RATE 55350
A/R RED FACTOR 05.0138
OTH RED FACTOR 05.2049

LAWRENCE
TAX DISTRICT 06-FAYETTE TWP-DELTA S.D.

GENERAL TAX LIST AND DUPLICATE OF REAL AND PUBLIC UTILITY PROPERTY
COUNTY REAL ESTATE TAXES AND SPECIAL ASSESSMENTS

TAX YEAR 1995
01/03/96 INTEREST RATE
PAGE NO 740

OWNER'S NAME MAILING ADDRESS	DESCRIPTION			TAXES CHARGED	DECEMBER TAXES	PENALTY	JUNE TAXES	PENALTY	TOTAL DELINQUENT	C. D. DATE	MEMO
	LAND	IMPROVEMENTS	TOTAL VALUE								
	2,870	13,820	16,690								
PERDUE, HOWARD W. & RUTH ROMAINE 058 C/O STAR BANK 425 WALNUT STREET P. O. BOX 1038 CINCINNATI, OHIO 45201-1038 VOL 571 PG 139 PARCEL-ID 06-058-1500.000	-00-00 7 ELAINE HGTS. SUBDIV NO. 2 0000.00A RES USE CODE 510 2,560 11,330 13,890 HOMESITE VALUE LISTED BELOW 2,560 11,330 13,890										
DONLEY, THOMAS L. & MARGARET L LACY P. GREEN 284 TOWNSHIP RD. 1156 CHESAPEAKE, OHIO 45619-0000 VOL 441 PG 279 PARCEL-ID 06-058-1600.000	-00-00 8 ELAINE HGTS. SUBDIV NO. 2 0000.00A RES USE CODE 510 4,400 12,500 16,900 HOMESITE VALUE LISTED BELOW 4,400 12,500 16,900										
MARTIN, ROBERT C. & LENITA 349 TOWNSHIP RD. 1156 CHESAPEAKE, OHIO 45619 VOL 311 PG 30 PARCEL-ID 06-058-1700.000	-00-00 9 ELAINE HGTS. SUBDIV NO. 2 0000.00A RES USE CODE 510 2,420 11,150 13,570 HOMESITE VALUE LISTED BELOW 2,420 11,150 13,570										
BOWMAN, EUGENE L. C/O GALBREATH MORTGAGE CO. 022 C/O TRANSAMERICA REAL ESTATE TAX SERVICE 1105 SCHROCK RD SUITE 437 COLUMBUS, OHIO 43229 VOL 470 PG 175 PARCEL-ID 06-058-1800.000	-00-00 10 ELAINE HGTS. SUBDIVNO. 2 0000.00A RES USE CODE 510 2,710 14,750 17,460 HOMESITE VALUE LISTED BELOW 2,710 14,750 17,460										
RILEY, CATHERINE OUIEDA 377 TWP. RD. 1156 CHESAPEAKE, OHIO 45619-000 VOL 462 PG 331 PARCEL-ID 06-059-0100.000	-00-00 11 ELAINE HGTS. SUBDIVNO. 2 0000.00A RES USE CODE 510 2,500 10,530 13,030 HOMESITE VALUE LISTED BELOW 2,500 10,530 13,030										
SULLIVAN, THOMAS W. & KAREN E. 022 C/O TRANSAMERICA REAL ESTATE TAX SERVICE 1105 SCHROCK RD SUITE 437 COLUMBUS, OHIO 43229 VOL 421 PG 418 PARCEL-ID 06-059-0200.000 07-27-95 TRNSF TO 06-059-0200.000 LIPP, CHRISTOPHER S & JEN	-00-00 12 ELAINE HGTS. SUBDIVNO. 2 0000.00A RES USE CODE 510 00 00 00										
LIPP, CHRISTOPHER S & JENNIFER L 022 C/O TRANSAMERICA	-00-00 12 ELAINE HGTS. SUBDIVNO. 2 0000.00A RES USE CODE 510										

TAX RATE 55350
A/R RED FACTOR 05.0138
OTH RED FACTOR 05.2049

LAWRENCE
TAX DISTRICT 06-FAYETTE TWP-DELTA S.D.

GENERAL TAX LIST AND DUPLICATE OF REAL AND PUBLIC UTILITY PROPERTY
COUNTY REAL ESTATE TAXES AND SPECIAL ASSESSMENTS

TAX YEAR 1995
01/03/96 INTEREST RATE
PAGE NO 741

OWNER'S NAME MAILING ADDRESS	DESCRIPTION			TAXES CHARGED	DECEMBER TAXES	PENALTY	JUNE TAXES	PENALTY	TOTAL DELINQUENT	C. D. DATE	MEMO
	LAND	IMPROVEMENTS	TOTAL VALUE								
REAL ESTATE TAX SERVICE 1105 SCHROCK RD SUITE 437 COLUMBUS, OHIO 43229 VOL 600 PG 681 PARCEL-ID 06-059-0200.000 07-27-95 TRNSF FROM 06-059-0200.000 SULLIVAN, THOMAS W. & KAR	2,790 15,450 18,240 HOMESITE VALUE LISTED BELOW 2,790 15,450 18,240										
BRAMMER, ROBERT A. AND LINDA G . RT. 1 BOX 38 CHESAPEAKE, OHIO 45619 VOL 500 PG 216 PARCEL-ID 06-059-0300.000	-00-00 13 ELAINE HGTS. SUBDIVNO. 2 0000.00A RES USE CODE 510 2,570 7,890 10,460 HOMESITE VALUE LISTED BELOW 2,570 7,890 10,460										
HIBNER, WILLIAM B & LILLIAN RT 1 BOX 74 CHESAPEAKE, OHIO 45619 VOL 585 PG 106 PARCEL-ID 06-059-0400.000	-00-00 15 ELAINE HGTS. SUBDIVNO. 2 0000.00A RES USE CODE 510 3,030 10,300 13,330 HOMESITE VALUE LISTED BELOW 3,030 10,300 13,330										
MARSHALL, DONALD L ETAL 75 OPAL DR CHESAPEAKE, OHIO 45619 VOL 590 PG 368 PARCEL-ID 06-059-0500.000	-00-00 14 ELAINE HGTS. SUBDIVNO. 2 0000.00A RES USE CODE 510 2,600 11,170 13,770 HOMESITE VALUE LISTED BELOW 2,600 11,170 13,770										
MAYO, GARLAND W. AND JAMES WILLIAM MAYO 11 MAYO DRIVE SOUTH POINT, OHIO 45680 VOL 545 PG 683 PARCEL-ID 06-059-0700.000	17-02-26 7 PENN LANDS 0006.00A RES USE CODE 500 2,130 00 2,130										
DILLON, STEPHEN PARCEL-ID 06-059-0800.000	17-02-26 7 PENN LANDS NW COR. 0000.50A RES USE CODE 500 1,280 00 1,280										
TARRER, HORTENSE J. ETAL 4409 COLORADO AVE. NW WASHINGTON DC VOL 483 PG 394 PARCEL-ID 06-059-0900.000	17-02-26 7 PENN LANDS W SIDE 0005.00A RES USE CODE 500 530 00 530										
STAR BANK, NA 120 SOUTH THIRD ST IRONTON, OHIO 45638 VOL 583 PG 340 PARCEL-ID 06-059-1000.000 12-14-94 TRNSF TO 06-059-1000.000 FLETCHER, GREGORY B & ROB	17-02-26 8 PENN LANDS PT. 0027.50A AGR USE CODE 121 00 00 00										
FLETCHER, GREGORY B & ROBIN L	17-02-26 8 PENN LANDS PT.										

DAYTON LEGAL BLANK INC 60388

TAX RATE 50
A/R RED FACTOR 05.0138
OTH RED FACTOR 05.2049

LAWRENCE
TAX DISTRICT 06-FAYETTE TWP-DELTA S.D.

GENERAL TAX LIST AND DUPLICATE OF REAL AND PUBLIC UTILITY PROPERTY
COUNTY REAL ESTATE TAXES AND SPECIAL ASSESSMENTS

01/03/96

TAX YEAR 1995
INTEREST RATE
PAGE NO 742

OWNER'S NAME MAILING ADDRESS	DESCRIPTION LAND	IMPROVEMENTS	TOTAL VALUE	TAXES CHARGED	DECEMBER TAXES	PENALTY	JUNE TAXES	PENALTY	TOTAL DELINQUENT	C. D. DATE	MEMO
206 MASON ST SOUTH POINT, OHIO 45680 VOL 594 PG 165 PARCEL-ID 06-059-1000.000	0027.50A 3,030	AGR USE CODE 121 00	3,030								
12-14-94 TRNSF FROM 06-059-1000.000 STAR BANK, NA											
WALKER, ARVID P. RT. 1 BOX 382 KITTS HILL, OHIO 45645-0000 VOL 394 PG 9 PARCEL-ID 06-059-1100.000	17-02-26 8 PENN LANDS PT. 0001.00A 110	AGR USE CODE 120 00	110								
MANN, ARZETTA P.O. BOX 485 SOUTH POINT, OHIO 45680 VOL 486 PG 389 PARCEL-ID 06-059-1200.000	17-02-26 9 PENN LAND PT LESS 22 .92 BAL= 0.30 ACS AUV 10	AGR USE CODE 121 00	10	Freestmoreland Robert - April Ziegler							
STAR BANK, NA 120 SOUTH THIRD ST IRONTON, OHIO 45638 VOL 583 PG 340 PARCEL-ID 06-059-1200.001	17-02-26 9 PENN LANDS PT. 20.1 9 ACS 00	AGR USE CODE 121 00	00								
12-14-94 TRNSF TO 06-059-1200.001 FLETCHER, GREGORY B & ROB											
FLETCHER, GREGORY B & ROBIN L 206 MASON ST SOUTH POINT, OHIO 45680 VOL 594 PG 165 PARCEL-ID 06-059-1200.001	17-02-26 9 PENN LANDS PT. 20.1 9 ACS 2,230	AGR USE CODE 121 00	2,230								
12-14-94 TRNSF FROM 06-059-1200.001 STAR BANK, NA											
STAR BANK, NA 120 SOUTH THIRD ST IRONTON, OHIO 45638 VOL 583 PG 340 PARCEL-ID 06-059-1200.002	17-02-26 PT 9 PENN LANDS PT 2.7 3A 00	RES USE CODE 500 00	00								
12-14-94 TRNSF TO 06-059-1200.002 FLETCHER, GREGORY B & ROB											
FLETCHER, GREGORY B & ROBIN L 206 MASON ST SOUTH POINT, OHIO 45680 VOL 594 PG 165 PARCEL-ID 06-059-1200.002	17-02-26 PT 9 PENN LANDS PT 2.7 3A 1,890	RES USE CODE 500 00	1,890								
12-14-94 TRNSF FROM 06-059-1200.002 STAR BANK, NA											
FLETCHER, GREGORY B & ROBIN L 206 MASON ST SOUTH POINT, OHIO 45680 VOL 594 PG 165 PARCEL-ID 06-059-1300.000	17-02-26 9 PENN LANDS PT. 0004.19A 460	AGR USE CODE 121 00	460								

DAYTON LEGAL BLANK INC 60388

TAX RATE 50
A/R RED FACTOR 05.0138
OTH RED FACTOR 05.2049

LAWRENCE
TAX DISTRICT 06-FAYETTE TWP-DELTA S.D.

GENERAL TAX LIST AND DUPLICATE OF REAL AND PUBLIC UTILITY PROPERTY
COUNTY REAL ESTATE TAXES AND SPECIAL ASSESSMENTS

01/03/96

TAX YEAR 1995
INTEREST RATE
PAGE NO 743

OWNER'S NAME MAILING ADDRESS	DESCRIPTION LAND	IMPROVEMENTS	TOTAL VALUE	TAXES CHARGED	DECEMBER TAXES	PENALTY	JUNE TAXES	PENALTY	TOTAL DELINQUENT	C. D. DATE	MEMO
12-14-94 TRNSF FROM 06-059-1300.000 STAR BANK, NA											
STAR BANK, NA 120 SOUTH THIRD ST IRONTON, OHIO 45638 VOL 583 PG 340 PARCEL-ID 06-059-1300.000	17-02-26 9 PENN LANDS PT. 0004.19A 00	AGR USE CODE 121 00	00								
12-14-94 TRNSF TO 06-059-1300.000 FLETCHER, GREGORY B & ROB											
MANN, [redacted]. & ARZETTA OLD U.S. 52 SOUTH POINT, OHIO 45680 VOL 486 PG 393 PARCEL-ID 06-059-1400.000	17-02-26 10 PEN LDS PT LESS 9.6 1 & 3.67AC BAL=6.32AC 670	RES USE CODE 500 00	670	Robert West moreland v. April Ziegler							
See 4PG PG 373 — Also See 87-2222 of [illegible] made split out in PP to Down- [illegible]											
STAR BANK, NA 120 SOUTH THIRD ST IRONTON, OHIO 45638 VOL 583 PG 340 PARCEL-ID 06-059-1400.001	17-02-26 10 PENN LANDS PT 3.34 ACS 00	RES USE CODE 500 00	00								
12-14-94 TRNSF TO 06-059-1400.001 FLETCHER, GREGORY B & ROB											
FLETCHER, GREGORY B & ROBIN L 206 MASON ST SOUTH POINT, OHIO 45680 VOL 594 PG 165 PARCEL-ID 06-059-1400.001	17-02-26 10 PENN LANDS PT 3.34 ACS 350	RES USE CODE 500 00	350								
12-14-94 TRNSF FROM 06-059-1400.001 STAR BANK, NA											
STAR BANK, NA 120 SOUTH THIRD ST IRONTON, OHIO 45638 VOL 583 PG 340 PARCEL-ID 06-059-1400.002	17-02-26 PT 10 PENN LANDS PT 3. 18A 00	RES USE CODE 500 00	00								
12-14-94 TRNSF TO 06-059-1400.002 FLETCHER, GREGORY B & ROB											
FLETCHER, GREGORY B & ROBIN L 206 MASON ST SOUTH POINT, OHIO 45680 VOL 594 PG 165 PARCEL-ID 06-059-1400.002	17-02-26 PT 10 PENN LANDS PT 3. 18A 330	RES USE CODE 500 00	330								
12-14-94 TRNSF FROM 06-059-1400.002 STAR BANK, NA											
BUCKEYE RUEAL ELECTRIC CO- OPERATIVE, INC. 4848 ST. RTR. 325SO. P.O. BOX 200 RIO GRANDE, OHIO 45674-0200 VOL 556 PG 425	17-02-26 10 PENN LANDS PT 3.09 ACRES 1,930	COM USE CODE 830 00	1,930								

TAX RATE [illegible]50
A/R RED FACTOR 05.0138
OTH RED FACTOR 05.2049

LAWRENCE
TAX DISTRICT 06-FAYETTE TWP-DELTA S.D.

GENERAL TAX LIST AND DUPLICATE OF REAL AND PUBLIC UTILITY PROPERTY
COUNTY REAL ESTATE TAXES AND SPECIAL ASSESSMENTS

01/03/96

TAX YEAR 1995
INTEREST RATE
PAGE NO 744

OWNER'S NAME MAILING ADDRESS	DESCRIPTION			TAXES CHARGED	DECEMBER TAXES	PENALTY	JUNE TAXES	PENALTY	TOTAL DELINQUENT	C. D. DATE	MEMO
	LAND	IMPROVEMENTS	TOTAL VALUE								
PARCEL-ID 06-059-1400.003											
KIPP, WILLIAM O. & MARY K. RT 1 BOX 634 CHESAPEAKE, OHIO 45619 VOL 560 PG 470 PARCEL-ID 06-059-1400.004	17-2-26 10 PEN LANDS PT 1.89AC AGR USE CODE 120 1,890	00	1,890								
KIPP, WILLIAM O. & MARY K. RT 1 BOX 634 CHESAPEAKE, OHIO 45619 VOL 560 PG 470 PARCEL-ID 06-059-1400.005	17-2-26 10 PEN LAND PT 1.78AC AGR USE CODE 120 200	00	200								
FLETCHER, GREGORY B & ROBIN L 206 MASON ST SOUTH POINT, OHIO 45680 VOL 594 PG 165 PARCEL-ID 06-059-1500.000 12-14-94 TRNSF FROM 06-059-1500.000 STAR BANK, NA	17-02-26 10 PENN LANDS PT. 0003.51A AGR USE CODE 121 390	00	390								
STAR BANK, NA 120 SOUTH THIRD ST IRONTON, OHIO 45638 VOL 583 PG 340 PARCEL-ID 06-059-1500.000 12-14-94 TRNSF TO 06-059-1500.000 FLETCHER, GREGORY B & ROB	17-02-26 10 PENN LANDS PT. 0003.51A AGR USE CODE 121 00	00	00								
RICE, MEREDITH JR. & MARY E. 2296 COUNTY ROAD 120 SOUTH POINT, OHIO 45680 VOL 385 PG 433 PARCEL-ID 06-059-1600.000	17-02-26 10 PENN LANDS 0000.50A RES USE CODE 500 150	00	150								
WALKER, ARVID P. RT. 1 BOX 382 KITTS HILL, OHIO 45645-0000 VOL 394 PG 9 PARCEL-ID 06-059-1700.000	17-02-26 NE NW 0043.00A AGR USE CODE 120 5,070	00	5,070								
BARKER, BERT & GOLDIE 2654 COUNTY RD. 120 SOUTH POINT, OHIO 45680-0000 VOL 190 PG 377 PARCEL-ID 06-059-1800.000	17-02-26 SE PT. SE NW N OF RD. 0004.19A AGR USE CODE 120 2,740 HOMESITE VALUE LISTED BELOW 2,390	8,960 8,530	11,700 10,920								
BARKER, BERT & GOLDIE 2654 COUNTY RD. 120 SOUTH POINT, OHIO 45680 VOL 471 PG 132 PARCEL-ID 06-060-0100.000	17-02-26 SE PT. SE NW N OF RD. PT. 0000.81A AGR USE CODE 120 110	00	110								
WALKER, ARVID P. RT. 1 BOX 382 KITTS HILL, OHIO 45645-0000 VOL 394 PG 9	17-02-26 PT. SE NW N OF RD. 0011.50A AGR USE CODE 120 4,050	1,230	5,280								

TAX RATE [illegible]50
A/R RED FACTOR 05.0138
OTH RED FACTOR 05.2049

LAWRENCE
TAX DISTRICT 06-FAYETTE TWP-DELTA S.D.

GENERAL TAX LIST AND DUPLICATE OF REAL AND PUBLIC UTILITY PROPERTY
COUNTY REAL ESTATE TAXES AND SPECIAL ASSESSMENTS

01/03/96

TAX YEAR 1995
INTEREST RATE
PAGE NO 745

OWNER'S NAME MAILING ADDRESS	DESCRIPTION			TAXES CHARGED	DECEMBER TAXES	PENALTY	JUNE TAXES	PENALTY	TOTAL DELINQUENT	C. D. DATE	MEMO
	LAND	IMPROVEMENTS	TOTAL VALUE								
PARCEL-ID 06-060-0200.000											
WALKER, ARVID P. RT. 1 BOX 382 KITTS HILL, OHIO 45645-0000 VOL 394 PG 9 PARCEL-ID 06-060-0300.000	17-02-26 PT. SE NW N OF RD. 0003.00A AGR USE CODE 120 330	100	430								
RICE, MEREDITH, JR. ETAL 2296 COUNTY ROAD 120 SOUTH POINT, OHIO 45680 VOL 329 PG 687 PARCEL-ID 06-060-0400.000	17-02-26 PT SE NW S OF RD LESS 0.52A 0012.48A RES USE CODE 510 3,650 HOMESITE VALUE LISTED BELOW 2,390	4,520 4,520	8,170 6,910								
WALLACE, CLARA F. P.O. BOX 146 RUSH, KY. 41168 VOL 587 PG 678 & 681 PARCEL-ID 06-060-0401.000	17-02-26 PT SE NW S OF ROAD PT 0000.52A RES USE CODE 510 1,270 HOMESITE VALUE LISTED BELOW 1,270	8,310 7,810	9,580 9,080								
MACEDONIA CHURCH VOL 49 PG 156-159 PARCEL-ID 06-060-0405.000	17-02-36 0000.34A EXM USE CODE 685 2,430	880	3,310								
WHITT, CLARENCE B. & CAROLYN J 2735 CO RD 120 SOUTH POINT, OH. 45680 VOL 464 PG 298 PARCEL-ID 06-060-0500.000 11-09-95 1294.14	17-02-26 PT. SE NW N OF RD. 0001.00A RES USE CODE 510 2,390 HOMESITE VALUE LISTED BELOW 2,390	11,470 11,470	13,860 13,860								
RICE, MEREDITH JR. & MARY E. 2296 COUNTY ROAD 120 SOUTH POINT, OHIO 45680-0000 VOL 329 PG 687 PARCEL-ID 06-060-0600.000	17-02-26 PT. 0001.00A RES USE CODE 510 2,390 HOMESITE VALUE LISTED BELOW 2,390	7,080 7,080	9,470 9,470								
BLAKEMAN, JERRY RONALD & BETTY 1428 TR 97 WILLOWWOOD, OHIO 45696 VOL 309 PG 211 PARCEL-ID 06-060-0700.000	17-02-26 PT. SE NW S PT. 0001.00A RES USE CODE 510 1,660 HOMESITE VALUE LISTED BELOW 1,660	6,110 6,110	7,770 7,770	81 Twp Rd 297W S.P.O. 6/27/96 Meredith Jr. & Mary E. Rice							
KISOR, DAVID H. & TAMARA L. RT 6 BOX 128 SOUTH POINT, OHIO 45680-0000 VOL 455 PG 90 PARCEL-ID 06-060-0800.000	17-02-26 N1/2 NW NE 0019.50A AGR USE CODE 120 4,530	14,980	19,510								
LEE, CHARLES EDWARD ET AL 4983 HARP ST. JACKSONVILLE, FL. 32258 VOL 466 PG 40 PARCEL-ID 06-060-0900.000	17-02-26 NE COR. NW NE 0002.00A AGR USE CODE 120 220	00	220								

DAYTON LEGAL BLANK INC 60388

TAX RATE [illegible]50
A/R RED FACTOR 05.0138
OTH RED FACTOR 05.2049

LAWRENCE
TAX DISTRICT 06-FAYETTE TWP-DELTA S.D.

GENERAL TAX LIST AND DUPLICATE OF REAL AND PUBLIC UTILITY PROPERTY
COUNTY REAL ESTATE TAXES AND SPECIAL ASSESSMENTS

01/03/96

TAX YEAR 1995
INTEREST RATE
PAGE NO 746

OWNER'S NAME MAILING ADDRESS	DESCRIPTION			TAXES CHARGED	DECEMBER TAXES	PENALTY	JUNE TAXES	PENALTY	TOTAL DELINQUENT	C. D. DATE	MEMO
	LAND	IMPROVEMENTS	TOTAL VALUE								
07-24-95 3.41											
KISOR, DAVID H. & TAMARA L. RT. 6 BOX 128 SOUTH POINT, OHIO 45680-0000 VOL 472 PG 51 PARCEL-ID 06-060-1000.000	17-02-26 N1/2 NW NE 0001.00A AGR USE CODE 120 310	00	310								
SEXTON, MAURICE D. & BETTY 3721 CO. RD. 120 SOUTH POINT, OHIO 45680 VOL 523 PG 380 PARCEL-ID 06-060-1100.000	17-02-26 S1/2 NW NE 0020.50A AGR USE CODE 120 3,160	230	3,390								
LEE, CHARLES EDWARD ET AL 4983 HARP ST. JACKSONVILLE, FL. 32258 VOL 466 PG 40 PARCEL-ID 06-060-1200.000	17-02-26 W1/2 NE NE 0023.00A AGR USE CODE 120 2,530	00	2,530								
07-24-95 39.26											
LEE, CHARLES EDWARD ET AL 4983 HARP ST. JACKSONVILLE, FL. 32258 VOL 466 PG 40 PARCEL-ID 06-060-1300.000	17-02-26 W1/2 NE NE 0001.00A AGR USE CODE 120 1,240	00	1,240								
07-24-95 19.14											
RICKARD, JOHN T 432 TWP. RD. 148 CHESAPEAKE, OHIO 45619-0000 VOL 530 PG 789 PARCEL-ID 06-060-1400.000	17-02-26 E1/2 NE NE 0022.00A AGR USE CODE 120 3,970	00	3,970								
NIXON, DAVID PARCEL-ID 06-060-1500.000	17-02-26 NE COR. NE NE 0000.50A RES USE CODE 500 890	00	890								
BARKER, BERT & GOLDIE 2654 COUNTY RD. 120 SOUTH POINT, OHIO 45680-0000 VOL 203 PG 212 PARCEL-ID 06-060-1600.000	17-02-26 PT. N PT. SW NE 0016.00A AGR USE CODE 120 1,760	00	1,760								
BARKER, BERT & GOLDIE 2654 COUNTY RD. 120 SOUTH POINT, OHIO 45680-0000 VOL 190 PG 490 PARCEL-ID 06-060-1700.000	17-02-26 PT. N PT. SW NE 0010.00A AGR USE CODE 120 1,100	00	1,100								
LAYMAN, ROGER & JUDY 939 TOWNSHIP RD 148 CHESAPEAKE, OHIO 45619 VOL 596 PG 634 PARCEL-ID 06-060-1800.000	17-02-26 NE PT SW NE PT 2.65AC RES RES USE CODE 500 1,340	00	1,340								

TAX RATE [illegible]50
A/R RED FACTOR 05.0138
OTH RED FACTOR 05.2049

LAWRENCE
TAX DISTRICT 06-FAYETTE TWP-DELTA S.D.

GENERAL TAX LIST AND DUPLICATE OF REAL AND PUBLIC UTILITY PROPERTY
COUNTY REAL ESTATE TAXES AND SPECIAL ASSESSMENTS

01/03/96

TAX YEAR 1995
INTEREST RATE
PAGE NO 747

OWNER'S NAME MAILING ADDRESS	DESCRIPTION			TAXES CHARGED	DECEMBER TAXES	PENALTY	JUNE TAXES	PENALTY	TOTAL DELINQUENT	C. D. DATE	MEMO
	LAND	IMPROVEMENTS	TOTAL VALUE								
DILLON, MICHAEL B. & LAMONA 835 TWP. RD. 148 CHESAPEAKE, OHIO 45619 VOL 493 PG 377 PARCEL-ID 06-060-1800.001	17-2-26 NE PT SW NE PT. 0.06ACS. RES USE CODE 500 110	00	110								
ADKINS, RICHARD A. & RIKKI J. RT 1 BOX 48 CHESAPEAKE, OHIO 45619 VOL 554 PG 445 PARCEL-ID 06-060-1800.002 04-10-95 TRNSF FROM 06-060-1800.002 ADKINS, PEGGY JO	17-2-26 NE PT SW NE PT 2.14AC RES USE CODE 500 160	00	160	Peggy Jo Adkins — Richard A. Adkins —							
ADKINS, PEGGY JO 3611 3RD AVE HUNTINGTON, W. VA. 25702 VOL 554 PG 445 PARCEL-ID 06-060-1800.002 04-10-95 TRNSF TO 06-060-1800.002 ADKINS, RICHARD A. & RIKK	17-2-26 NE PT SW NE PT 2.14AC RES USE CODE 500 00	00	00								
LAYMAN, ROGER DALE & JUDY ANN RT. 1 BOX 180 CHESAPEAKE, OHIO 45619-000 VOL 486 PG 18 PARCEL-ID 06-061-0100.000	17-02-26 NE PT SW NE LESS 0.33A 0000.67A RES USE CODE 510 1,520 HOMESITE VALUE LISTED BELOW 1,520	11,120 11,120	12,640 12,640								
YATES, CHARLES R. & PAULINE RT. 1 BOX 179 CHESAPEAKE, OH. 45619-0000 VOL 543 PG 128 PARCEL-ID 06-061-0101.000	17-02-26 PT NE PT SW NE 0000.33A RES USE CODE 510 980	7,400	8,380								
ADKINS, PEGGY JO 3611 3RD AVE HUNTINGTON, W.VA. 25702 VOL 554 PG 445 PARCEL-ID 06-061-0200.000 04-10-95 TRNSF TO 06-061-0200.000 ADKINS, RICHARD A. & RIKK	17-02-26 SE PT. SW NW 0002.00A RES USE CODE 500 00	00	00								
ADKINS, RICHARD A. & RIKKI J. RT. 1 BOX 48 CHESA<PEAKE, OHIO 45619 VOL 596 PG 634 PARCEL-ID 06-061-0200.000 04-10-95 TRNSF FROM 06-061-0200.000 ADKINS, PEGGY JO	17-02-26 SE PT. SW NW 0002.00A RES USE CODE 500 210	00	210	Peggy Jo Adkins — Richard A Adkins — 5-1-96							
ADKINS, PEGGY JO 3611 3RD AVE HUNTINGTON, W.VA. 25702 VOL 554 PG 445 PARCEL-ID 06-061-0300.000	17-02-26 SE PT. SW NE 0006.00A RES USE CODE 500 00	00	00								

DAYTON LEGAL BLANK INC 60388

TAX RATE 50
A/R RED FACTOR 05.0138
OTH RED FACTOR 05.2049

LAWRENCE
TAX DISTRICT 06-FAYETTE TWP-DELTA S.D.

GENERAL TAX LIST AND DUPLICATE OF REAL AND PUBLIC UTILITY PROPERTY
COUNTY REAL ESTATE TAXES AND SPECIAL ASSESSMENTS

TAX YEAR 1995
01/03/96 INTEREST RATE
PAGE NO 748

OWNER'S NAME MAILING ADDRESS	DESCRIPTION LAND	IMPROVEMENTS	TOTAL VALUE	TAXES CHARGED	DECEMBER TAXES	PENALTY	JUNE TAXES	PENALTY	TOTAL DELINQUENT	C. D. DATE	MEMO
04-10-95 TRNSF TO 06-061-0300.000	ADKINS, RICHARD A. & RIKK										
ADKINS, RICHARD A. & RIKKI J. RT 1 BOX 48 CHESAPEAKE, OHIO 45619 VOL 596 PG 634 PARCEL-ID 06-061-0300.000	17-02-26 SE PT. SW NE 0006.00A RES USE CODE 500 630	00	630								
04-10-95 TRNSF FROM 06-061-0300.000	ADKINS, PEGGY JO			Peggy Jo Adkins - Richard A. Adkins							
ADKINS, PEGGY JO 3611 3RD AVE HUNTINGTON, W.VA. 25702 VOL 554 PG 445 PARCEL-ID 06-061-0400.000	17-02-26 SE NE 0005.00A RES USE CODE 500 00	00	00								
04-10-95 TRNSF TO 06-061-0400.000	ADKINS, RICHARD A & RIKKI										
ADKINS, RICHARD A & RIKKI J. RT 1 BOX 48 CHESAPEAKE, OHIO 45619 VOL 596 PG 634 PARCEL-ID 06-061-0400.000	17-02-26 SE NE 0005.00A RES USE CODE 500 370	00	370								
04-10-95 TRNSF FROM 06-061-0400.000	ADKINS, PEGGY JO			Peggy Jo Adkins → Richard A. Adkins							
LAYMAN, ROGER & JUDY 939 TOWNSHIP RD 148 CHESAPEAKE, OHIO 45619 VOL 593 PG 362 PARCEL-ID 06-061-0500.000	17-02-26 SE NE 4.90ACRES RES USE CODE 500 290	00	290								
SPERLING, JUDITH A. 710 TOWNSHIP ROAD 148 CHESAPEAKE, OHIO 45619 VOL 494 PG 459 PARCEL-ID 06-061-0500.001	17-2-26 PT. SE NE PT. 1. 25ACS. AGR USE CODE 120 210	00	210								
SPERLING, JUDITH A. 710 TOWNSHIP ROAD 148 CHESAPEAKE, OHIO 45619 VOL 443 PG 491 PARCEL-ID 06-061-0600.000	17-02-26 PT SE NE LESS 0.44 & 0.15AC BAL=22.41ACRES AGR USE CODE 120 2,580	00	2,580								
STEPHENS, CYNTHIA J & DAVID L PERRY RT. 1, BOX 185-A CHESAPEAKE, OHIO 45619 VOL 559 PG 416 PARCEL-ID 06-061-0600.001	17-02-26 PT SE NE PT 0.44ACRES RES USE CODE 500 830	00	830								
STEPHENS, CYNTHIA J. RT. 1, BOX 185-A CHESAPEAKE, OHIO 45619 VOL 557 PG 560	17-02-26 PT SE NE PT 0.15ACRES RES USE CODE 500 430	00	430								

TAX RATE 50
A/R RED FACTOR 05.0138
OTH RED FACTOR 05.2049

LAWRENCE
TAX DISTRICT 06-FAYETTE TWP-DELTA S.D.

GENERAL TAX LIST AND DUPLICATE OF REAL AND PUBLIC UTILITY PROPERTY
COUNTY REAL ESTATE TAXES AND SPECIAL ASSESSMENTS

TAX YEAR 1995
01/03/96 INTEREST RATE
PAGE NO 749

OWNER'S NAME MAILING ADDRESS	DESCRIPTION LAND	IMPROVEMENTS	TOTAL VALUE	TAXES CHARGED	DECEMBER TAXES	PENALTY	JUNE TAXES	PENALTY	TOTAL DELINQUENT	C. D. DATE	MEMO
PARCEL-ID 06-061-0600.002											
BOWEN, JOE E. & LILLIAN 477 TWP. RD. 279W SOUTH POINT, OHIO 45680 VOL 289 PG 151 PARCEL-ID 06-061-0700.000	17-02-26 PT. NW SE 0006.00A RES USE CODE 510 2,100	1,600	3,700								
BOWEN, JAMES ALLEN & VIVAN FAY 477 TWP. RD. 279W SOUTH POINT, OHIO 45680 VOL 359 PG 371 PARCEL-ID 06-061-0800.000	17-02-26 PT. NW SE 0015.00A RES USE CODE 545 3,050	00	3,050								
BOWEN, BILL ROUTE 2 BOX 522-B SOUTH POINT, OHIO 45680 PARCEL-ID 06-061-0900.000	17-02-26 PT. NW SE 0022.00A AGR USE CODE 120 3,560	580	4,140								
BILLS, WILLIAM A. RES LIFE EST REM MARTHA CHATTERTON RT 2 BOX 478 SOUTH POINT, OHIO 45680 VOL 584 PG 78, 83 PARCEL-ID 06-061-1000.000	17-02-26 N1/2 NE SE 0021.50A AGR USE CODE 120 2,370	00	2,370								
DRAY WESLEY A. AND LILLIAN P.O. BOX 238 CHESAPEAKE, OHIO 45619 VOL 458 PG 818 PARCEL-ID 06-061-1100.000	17-02-26 W1/2 NE SE LESS 1.02A&LESS 11.40A 0009.08A AGR USE CODE 120 00	00	00								
12-06-94 TRNSF TO 06-061-1100.000	VIGLIANCO, JOHN D & KARLA										
VIGLIANCO, JOHN D & KARLA J P.O. BOX 644 SOUTH POINT, OHIO 45680 VOL 594 PG 10 PARCEL-ID 06-061-1100.000	17-02-26 W1/2 NE SE LESS 1.02A&LESS 11.40A 0009.08A AGR USE CODE 120 1,000	00	1,000								
12-06-94 TRNSF FROM 06-061-1100.000	DRAY WESLEY A. AND LILLIA										
SMITH, ARTHUR V. & BILLIE S. P.O. BOX 723 CHESAPEAKE, OHIO 45619 L/C MORT 489 PG 395 PARCEL-ID 06-061-1101.000 07-20-95 344.14	17-02-26 PT W 1/2 NE 0001.02A RES USE CODE 510 1,160 HOMESITE VALUE LISTED BELOW 1,160	9,240 8,990	10,400 10,150								
NELSON, LLOYD R. & PATRICIA G. 27 PRIVATE DR. 2049 CO. RD. 144 SOUTH POINT, OHIO 45680-0000 VOL 458 PG 813 PARCEL-ID 06-061-1102.000	17-02-26 PT W1/2 NE SE 0011.40A AGR USE CODE 120 1,260	00	1,260								
HACKWORTH, CLARENCE & MARY C/O CLARENCE HACKWORTH	17-02-26 SW SE LESS 17A. 0026.00A AGR USE CODE 121										

DAYTON LEGAL BLANK INC 60388

TAX RATE [illegible]50
A/R RED FACTOR 05.0138
OTH RED FACTOR 05.2049

LAWRENCE
TAX DISTRICT 06-FAYETTE TWP-DELTA S.D.

GENERAL TAX LIST AND DUPLICATE OF REAL AND PUBLIC UTILITY PROPERTY
COUNTY REAL ESTATE TAXES AND SPECIAL ASSESSMENTS

TAX YEAR 1995
01/03/96 INTEREST RATE
PAGE NO 750

OWNER'S NAME MAILING ADDRESS	DESCRIPTION			TAXES CHARGED	DECEMBER TAXES	PENALTY	JUNE TAXES	PENALTY	TOTAL DELINQUENT	C. D. DATE	MEMO
	LAND	IMPROVEMENTS	TOTAL VALUE								
407 PR. RD. 1753 CO. RD. 144 SOUTH POINT, OHIO 45680 VOL 425 PG 591 PARCEL-ID 06-061-1200.000	AUV 640	00	640								
BILLS, WILLIAM A. LIFE EST REM ROMA MAE ELKINS RT. 2, BOX 479 SOUTH POINT, OHIO 45680 VOL 584 PG 78, 85 PARCEL-ID 06-061-1300.000	17-02-26 PT SE PT SW SE&S PT S ESE W SIDE 200' 0008.75A 970	AGR USE CODE 120 00	970								
HACKWORTH, CLARENCE & MARY 407 PR. RD. 1753 CO. RD. 144 SOUTH POINT, OHIO 45680-0000 VOL 340 PG 182 PARCEL-ID 06-061-1400.000	17-02-26 PT SE PT SW SE&S PT S ESE W SIDE 200' 0008.00A AUV 1,480 HOMESITE VALUE LISTED BELOW 1,380	AGR USE CODE 121 510 510	1,990 1,890								
HAYES, FREDDIE L. & DANNY HOLS CHUH 303 3RD AVE. CHESAPEAKE, OHIO 45619 VOL 574 PG 241 PARCEL-ID 06-061-1500.000	17-02-26 NE PT SW SE&N PT SE S EW SIDE 200' 0006.25A 1,740	RES USE CODE 500 00	1,740								
BILLS, WILLIAM A. RES LIFE EST REM ROMA MAE ELKINS RT. 2, BOX 479 SOUTH POINT, OHIO 45680 VOL 584 PG 78, 85 PARCEL-ID 06-061-1600.000	17-02-26 SE SE 0014.00A 1,540	AGR USE CODE 120 00	1,540								
BILLS, WILLIAM A. LIFE EST REM ROMA MAE ELKINS RT. 2, BOX 479 SOUTH POINT, OHIO 45680 VOL 584 PG 78, 85 PARCEL-ID 06-061-1700.000	17-02-26 SE SE 0014.00A 3,690 HOMESITE VALUE LISTED BELOW 1,660	AGR USE CODE 121 14,890 6,520	18,580 8,180								
BILLS, WILLIAM A. RES LIFE EST REM ROMA MAE ELKINS RT. 2, BOX 479 SOUTH POINT, OHIO 45680 VOL 584 PG 78, 85 PARCEL-ID 06-061-1800.000	17-02-26 PT. SE SE 0006.20A 680	AGR USE CODE 120 00	680								
CHATTERTON, JIMMIE L. & MARTHA RT. 2, BOX 478 SOUTH POINT, OHIO 45680 VOL 325 PG 510 PARCEL-ID 06-062-0100.000	17-02-26 PT. SE SE 0002.80A 1,370	RES USE CODE 500 00	1,370								
KIPP, WILLIAM O. & MARY K. RT 1 BOX 634 CHESAPEAKE, OHIO 45619 VOL 560 PG 469 PARCEL-ID 06-062-0200.000	17-2-26 W END N1/2 SE LESS 1.2 1 & 2.97 BAL=1.10AC 120	AGR USE CODE 120 00	120								

TAX RATE [illegible]50
A/R RED FACTOR 05.0138
OTH RED FACTOR 05.2049

LAWRENCE
TAX DISTRICT 06-FAYETTE TWP-DELTA S.D.

GENERAL TAX LIST AND DUPLICATE OF REAL AND PUBLIC UTILITY PROPERTY
COUNTY REAL ESTATE TAXES AND SPECIAL ASSESSMENTS

TAX YEAR 1995
01/03/96 INTEREST RATE
PAGE NO 751

OWNER'S NAME MAILING ADDRESS	DESCRIPTION			TAXES CHARGED	DECEMBER TAXES	PENALTY	JUNE TAXES	PENALTY	TOTAL DELINQUENT	C. D. DATE	MEMO
	LAND	IMPROVEMENTS	TOTAL VALUE								
BUCKEYE RURAL ELECTRIC CO-OPERATIVE, INC. 4848 ST. RT. 325 SO. P.O. BOX 200 RIO GRANDE, OHIO 45674-0200 VOL 556 PG 425 PARCEL-ID 06-062-0200.001	17-02-26 W END N 1/2 SW PT 1.2 1ACRES 1,730	COM USE CODE 830 00	1,730								
KIPP, WILLIAM O. & MARY K. RT 1 BOX 634 CHESAPEAKE, OHIO 45619 VOL 56 PG 470 PARCEL-ID 06-062-0200.002	17-2-26 W END N 1/2 SW PT 1.08 AC 340	AGR USE CODE 120 00	340								
NEMETH, JAMES EDWARD & JOHN E. RT. 2 BOX 518 SOUTH POINT, OHIO VOL 234 PG 454 PARCEL-ID 06-062-0300.000 01-31-95 TRNSF TO 06-062-0300.000 NEMETH, JAMES EDWARD & JO	17-02-26 W END N1/2 SW 0029.00A 00	AGR USE CODE 120 00	00								
NEMETH, JAMES EDWARD & JOHN FR ANKLIN RT. 2 BOX 518 SOUTH POINT, OHIO 45680 VOL 595 PG 102 PARCEL-ID 06-062-0300.000 01-31-95 TRNSF FROM 06-062-0300.000 NEMETH, JAMES EDWARD & JO	17-02-26 W END N1/2 SW 0029.00A 5,470 HOMESITE VALUE LISTED BELOW 2,390	AGR USE CODE 120 6,430 6,110	11,900 8,500								
MOSER, BUDD M. & CARYOL L. 622 20TH ST HUNTINGTON, W.VA. 25703 VOL 573 PG 43 PARCEL-ID 06-062-0400.000	17-02-26 CEN. N1/2 SW 0019.90A AUV 2,740 HOMESITE VALUE LISTED BELOW 2,390	AGR USE CODE 121 61,180 61,180	63,920 63,570								
SMITH, ROBERT A. P.O. BOX 633 CHESAPEAKE, OHIO 45619 VOL 573 PG 521 PARCEL-ID 06-062-0500.000 07-21-95 62.60	17-2-26 N1/2 N1/2 SW LESS 1.4 2AC BAL=12.83 1,350 HOMESITE VALUE LISTED BELOW 00	RES USE CODE 599 2,580 2,580	3,930 2,580	Re Claim David E. Smith -							
SMITH, GARNET LIFE EST REM SMITH, SANDRA KAY 190 TWP RD 279 W SOUTH POINT, OHIO 45680 VOL 548 PG 208 PARCEL-ID 06-062-0500.001	17-2-26 N1/2 N1/2 SW PT 1.42AC 990 HOMESITE VALUE LISTED BELOW 950	RES USE CODE 510 5,830 5,490	6,820 6,440								
SMITH, DAVID & 330 TWP RD. 279 W SOUTH POINT, OHIO 45680-0000 VOL 438 PG 531 PARCEL-ID 06-062-0501.000	17-02-26 N 1/2 N 1/2 SW PT 0001.80A 1,660 HOMESITE VALUE LISTED BELOW	RES USE CODE 510 4,910	6,570								

DAYTON LEGAL BLANK INC 60388

TAX RATE 35.50
A/R RED FACTOR 05.0138
OTH RED FACTOR 05.2049

LAWRENCE
TAX DISTRICT 06-FAYETTE TWP-DELTA S.D.

GENERAL TAX LIST AND DUPLICATE OF REAL AND PUBLIC UTILITY PROPERTY
COUNTY REAL ESTATE TAXES AND SPECIAL ASSESSMENTS

01/03/96

TAX YEAR 1995
INTEREST RATE
PAGE NO 752

OWNER'S NAME MAILING ADDRESS	DESCRIPTION			TAXES CHARGED	DECEMBER TAXES	PENALTY	JUNE TAXES	PENALTY	TOTAL DELINQUENT	C. D. DATE	MEMO
	LAND	IMPROVEMENTS	TOTAL VALUE								
	1,580	4,910	6,490								
MOSER, BUDD M. & CARYOL L. 622 20TH ST HUNTINGTON, W.VA 25703 VOL 573 PG 43 PARCEL-ID 06-062-0600.000	17-02-26 E END N1/2 SW 0016.05A AGR USE CODE 121 AUV 390	00	390								
BOWEN, JAMES ALLEN & VIVAN FAY 477 TWP. RD. 279W SOUTH POINT, OHIO 45680 VOL 359 PG 371 PARCEL-ID 06-062-0700.000	17-02-26 E SIDE N1/2 SW 0001.00A RES USE CODE 500 110	00	110								
DRAY, WESLEY A. & LILLIAN P.O. BOX 238 CHESAPEAKE, OH. 45619-000 VOL 438 PG 46 PARCEL-ID 06-062-0900.000	17-02-26 CEN S SIDE SE NE LESS 0.21A & 1.31A 0008.48A AGR USE CODE 120 2,480 HOMESITE VALUE LISTED BELOW 1,660	6,980 3,550	9,460 5,210								
KOLETKA, EDWIN P.O. BOX 305 CHESAPEAKE, OHIO 45619 VOL 550 PG 77 PARCEL-ID 06-062-0901.000	17-02-26 CEN S SIDE SE NE PT 0000.21A RES USE CODE 510 750 HOMESITE VALUE LISTED BELOW 750	8,000 8,000	8,750 8,750								
DRAY, WESLEY A. & LILLIAN P. O. BOX 238 CHESAPEAKE, OHIO 45619 VOL 467 PG 365 PARCEL-ID 06-062-0902.000	17-02-26 PT CEN S SIDE SE NE P T 0001.31A AGR USE CODE 120 140	00	140								
ADKINS, RICHARD A. & RIKKI J. RT 1 BOX 48 CHESAPEAKE, OHIO 45619 VOL 596 PG 634 PARCEL-ID 06-062-1000.000 04-10-95 TRNSF FROM 06-062-1000.000 ADKINS, PEGGY JO	17-2-26 PT SE NE LESS 1.01A 3.99ACS. RES USE CODE 500 1,100	00	1,100	Peggy Jo Adkins → Richard A. Adkins 5-1-96							
ADKINS, PEGGY JO 3611 3RD AVE HUNTINGTON, W.VA. 25702 VOL 552 PG 205 PARCEL-ID 06-062-1000.000 04-10-95 TRNSF TO 06-062-1000.000 ADKINS, RICHARD A. & RIKK	17-2-26 PT SE NE LESS 1.01A 3.99ACS. RES USE CODE 500 00	00	00								
DILLON, MICHAEL B & LAMONA 835 TWP. RD. 148 CHESAPEAKE, OHIO 45619 VOL 484 PG 330 PARCEL-ID 06-062-1000.001	17-2-26 PT SE NE PT 1. 01ACS. RES USE CODE 510 1,660 HOMESITE VALUE LISTED BELOW 1,660	5,760 5,440	7,420 7,100								

TAX RATE 35.50
A/R RED FACTOR 05.0138
OTH RED FACTOR 05.2049

LAWRENCE
TAX DISTRICT 06-FAYETTE TWP-DELTA S.D.

GENERAL TAX LIST AND DUPLICATE OF REAL AND PUBLIC UTILITY PROPERTY
COUNTY REAL ESTATE TAXES AND SPECIAL ASSESSMENTS

01/03/96

TAX YEAR 1995
INTEREST RATE
PAGE NO 753

OWNER'S NAME MAILING ADDRESS	DESCRIPTION			TAXES CHARGED	DECEMBER TAXES	PENALTY	JUNE TAXES	PENALTY	TOTAL DELINQUENT	C. D. DATE	MEMO
	LAND	IMPROVEMENTS	TOTAL VALUE								
BARKER, CHARLES F. & EMMA JEAN RT 6 BOX 118 SOUTH POINT, OHIO 45680 VOL 429 PG 414 PARCEL-ID 06-062-1100.000	17-02-26 PT. SE NW S OF RD. 0007.00A RES USE CODE 510 2,140 HOMESITE VALUE LISTED BELOW 1,670	12,200 11,520	14,340 13,190								
SMITH, ANNA M. RT. 2 BOX 353 SOUTH POINT, OHIO 45680-0000 VOL 472 PG 407 PARCEL-ID 06-062-1200.000	17-02-26 PT. SE NW 0000.25A RES USE CODE 500 70	00	70								
PINSON, WALLACE J. & SANDRA LEE 4030 PIEDMONT ROAD HUNTINGTON, W.VA. 25704 VOL 485 PG 603 PARCEL-ID 06-062-1300.000	17-2-26 PT S1/2 SW LESS 33.85AC BAL= 24.15AC AGR USE CODE 121 AUV 2,840	10,490	13,330								
MANN, ARZETTA P.O. BOX 485 SOUTH POINT, OHIO 45680 VOL 552 PG 428 PARCEL-ID 06-062-1300.001	17-2-26 PT S1/2 SW PT 33.85AC AGR USE CODE 121 AUV 2,510	00	2,510	34 Twp Rd 1327 S.P.O 10/25/96 Charles & Mubria MANN							
MOSER, BUDD M. & CARYOL L. 622 20TH ST HUNTINGTON, W.VA 25703 VOL 573 PG 43 PARCEL-ID 06-062-1400.000	17-02-26 PT. S1/2 SW NE PT. 0028.00A AGR USE CODE 121 AUV 690	00	690								
PEMBERTON, CARL RAY & GLADYS 340 PRIVATE DR. 856 TOWNSHIP RD. 251 SOUTH POINT, OHIO 45680 VOL 235 PG 172 PARCEL-ID 06-062-1600.000	17-02-27 W1/2 W1/2 NW 0040.00A AGR USE CODE 121 AUV 2,530 HOMESITE VALUE LISTED BELOW 1,660	5,990 5,550	8,520 7,210								
HESS, ERNEST L. AND REBECCA L. 1458 PRIVATE RD 3290 CO RD 15 SOUTH POINT, OHIO 45680 VOL 500 PG 226 PARCEL-ID 06-062-1700.000	17-02-27 E 1/2 W 1/2 NW LESS 19.75A 0026.25A AGR USE CODE 120 AUV 640	00	640								
BROUGHTON, KELLEY C/O ARTHUR W. BROUGHTON 393 PVT RD 1543 CR 18 SOUTH POINT, OHIO 45680 VOL 173 PG 315 PARCEL-ID 06-062-1800.000	17-02-27 S PT. W1/2 NW 0016.00A AGR USE CODE 121 AUV 390	800	1,190								
HESS, ERNEST L. AND REBECCA L. 1458 PRIVATE RD 3290 CO RD 15 SOUTH POINT, OHIO 45680 VOL 500 PG 226 PARCEL-ID 06-063-0100.000	17-02-27 NE COR. SW NW 0003.00A AGR USE CODE 120 AUV 70	00	70								
HESS, ERNEST L. AND REBECCA L. 1458 PRIVATE RD 3290	17-02-27 SE COR. NW SW 0000.75A AGR USE CODE 120										

DAYTON LEGAL BLANK INC 60388

TAX RATE [illegible]50
A/R RED FACTOR 05.0138
OTH RED FACTOR 05.2049

LAWRENCE
TAX DISTRICT 06-FAYETTE TWP-DELTA S.D.

GENERAL TAX LIST AND DUPLICATE OF REAL AND PUBLIC UTILITY PROPERTY
COUNTY REAL ESTATE TAXES AND SPECIAL ASSESSMENTS

01/03/96

TAX YEAR 1995
INTEREST RATE
PAGE NO 754

OWNER'S NAME MAILING ADDRESS	DESCRIPTION			TAXES CHARGED	DECEMBER TAXES	PENALTY	JUNE TAXES	PENALTY	TOTAL DELINQUENT	C.D. DATE	MEMO
	LAND	IMPROVEMENTS	TOTAL VALUE								
CO RD 15	AUV										
SOUTH POINT, OHIO 45680	20	00	20								
VOL 500 PG 226											
PARCEL-ID 06-063-0200.000											
STANLEY, MACK, BILL, ARNOLD &	17-02-27 NE NW			Mack Int							
P.O. BOX 1546	0043.00A	AGR USE CODE	121	Donarita Stanley -							
HUNTINGTON, W. VA. 25701	AUV										
PARCEL-ID 06-063-0300.000	1,050	00	1,050								
HESS, ERNEST L. AND REBECCA L.	17-02-27 SW PT. SE NW										
1458 PRIVATE RD 3290	0015.50A	AGR USE CODE	120								
CO RD 15	AUV										
SOUTH POINT, OHIO 45680	2,630	4,220	6,850								
VOL 500 PG 226	HOMESITE VALUE LISTED BELOW										
PARCEL-ID 06-063-0400.000	2,390	3,910	6,300								
HESS, ERNEST L. AND REBECCA L.	17-02-27 NE PT. SE NW										
1458 PRIVATE RD 3290	0020.40A	AGR USE CODE	120								
CO RD 15	AUV										
SOUTH POINT, OHIO 45680	550	00	550								
VOL 500 PG 226											
PARCEL-ID 06-063-0500.000											
CAREY, GLENNA J.	17-02-27 NE PT. SE NW PT.										
BOX 312	0002.60A	RES USE CODE	510								
SOUTH POINT, OHIO											
PARCEL-ID 06-063-0600.000	3,120	6,270	9,390								
	HOMESITE VALUE LISTED BELOW										
	2,940	6,270	9,210								
HESS, ERNEST L. AND REBECCA L.	17-02-27 SW PT. COR. SE NW										
1458 PRIVATE RD 3290	0004.50A	AGR USE CODE	120								
CO RD 15	AUV										
SOUTH POINT, OHIO 45680	110	00	110								
VOL 500 PG 226											
PARCEL-ID 06-063-0700.000											
LYND, GARLAND E. & PENNY G.	17-02-27 PT.										
3074 COUNTY RD. 18	0007.64A	RES USE CODE	510								
SOUTH POINT, OHIO 45680-0000											
VOL 351 PG 346	3,600	6,390	9,990								
PARCEL-ID 06-063-0800.000	HOMESITE VALUE LISTED BELOW										
	2,940	6,390	9,330								
WILLIS, HERMAN LEWIS & ROSALEE	17-02-27 PT. NW NE										
807 BAILEY DR.	0000.25A	RES USE CODE	500								
SEBASTIAN, FL. 32958											
VOL 193 PG 20	1,400	00	1,400								
PARCEL-ID 06-063-0900.000											
STANLEY, MACK E. ET AL	17-02-27 PT. NW NE PT.			Mack Int							
P.O. BOX 1546	0008.79A	AGR USE CODE	121	Donarita Stanley -							
HUNTINGTON, W. VA. 25701	AUV										
VOL 348 PG 197	220	00	220								
PARCEL-ID 06-063-1000.000											
WEBB, KENNETH E. AND MARY	17-02-27 PT SW										
RT. 6, BOX 303	0000.29A	RES USE CODE	510								
SOUTH POINT, OHIO 45680											
VOL 485 PG 436	1,530	3,950	5,480								

TAX RATE [illegible]50
A/R RED FACTOR 05.0138
OTH RED FACTOR 05.2049

LAWRENCE
TAX DISTRICT 06-FAYETTE TWP-DELTA S.D.

GENERAL TAX LIST AND DUPLICATE OF REAL AND PUBLIC UTILITY PROPERTY
COUNTY REAL ESTATE TAXES AND SPECIAL ASSESSMENTS

01/03/96

TAX YEAR 1995
INTEREST RATE
PAGE NO 755

OWNER'S NAME MAILING ADDRESS	DESCRIPTION			TAXES CHARGED	DECEMBER TAXES	PENALTY	JUNE TAXES	PENALTY	TOTAL DELINQUENT	C.D. DATE	MEMO
	LAND	IMPROVEMENTS	TOTAL VALUE								
PARCEL-ID 06-063-1001.000											
LYND, GARLAND E. & PENNY G.	17-02-27 E PT.										
3074 COUNTY RD.	0002.35A	RES USE CODE	500								
SOUTH POINT, OHIO 45680-0000											
VOL 348 PG 197	220	00	220								
PARCEL-ID 06-063-1100.000											
WILLIS, HERMAN L. & ROSA LEE	17-02-27 PT. NW NE										
807 BAILEY DR.	0005.52A	RES USE CODE	510								
SEBASTIAN, FL. 32958											
PARCEL-ID 06-063-1200.000	3,440	10,150	13,590								
	HOMESITE VALUE LISTED BELOW										
	2,940	9,920	12,860								
OWENS, HOBART JR.	17-02-27 PT. NW NE S PT.										
RT. 6, BOX 308	0000.14A	RES USE CODE	510								
SOUTH POINT, OHIO 45680											
VOL 414 PG 442	1,020	9,140	10,160								
PARCEL-ID 06-063-1300.000	HOMESITE VALUE LISTED BELOW										
	1,020	8,880	9,900								
MONTROSO, JIMMIE L. & LINDA S.	17-02-27 PT. NW NE NW PT.										
RT 6 BOX 307	0000.07A	RES USE CODE	500								
SOUTH POINT, OHIO 45680											
VOL 471 PG 173	580	00	580								
PARCEL-ID 06-063-1400.000											
PERDUE, CHARLES E JR. & PERDUE	17-02-27 PT. NW NE										
, CHARLES A JR	0000.11A	RES USE CODE	510								
022											
C/O TRANSAMERICA	810	5,830	6,640								
REAL ESTATE TAX SERVICE	HOMESITE VALUE LISTED BELOW										
1105 SCHROCK RD SUITE 437	810	5,830	6,640								
COLUMBUS, OHIO 43229											
VOL 575 PG 107											
PARCEL-ID 06-063-1500.000											
PLATT, DEBRA J	17-02-27 PT. NW NE S PT.										
2926 CR 18	0000.19A	RES USE CODE	510								
SOUTH POINT, OHIO 45680				Tommy & Brenda J Enyart -							
VOL 561 PG 383	1,250	7,430	8,680								
PARCEL-ID 06-063-1600.000	HOMESITE VALUE LISTED BELOW										
	1,250	7,430	8,680								
MONTROSO, JIMMIE L. & LINDA S.	17-02-27 PT. NW NE PT.										
RT 6 BOX 307	0000.22A	RES USE CODE	510								
SOUTH POINT, OHIO 45680											
VOL 471 PG 173	1,370	8,970	10,340								
PARCEL-ID 06-063-1700.000	HOMESITE VALUE LISTED BELOW										
	1,370	8,970	10,340								
WILLIS, HERMAN L. & ROSA LEE	17-02-27 PT. NW NE PT.										
807 BAILEY DR.	0000.03A	RES USE CODE	500								
SEBASTIAN, FL. 32958											
VOL 305 PG 259	250	00	250								
PARCEL-ID 06-063-1800.000											
HOUCHIN, RAYMOND E. & ELEANOR	17-02-27 PT. NW NE PT.										
MCLENDON MORTGAGE CO.	0000.31A	RES USE CODE	510								
006											
C/O F. A. R. E. TAX SERVICE	1,670	7,330	9,000								

DAYTON LEGAL BLANK INC 60388

TAX RATE 50
A/R RED FACTOR 05.0138
OTH RED FACTOR 05.2049

LAWRENCE
TAX DISTRICT 06-FAYETTE TWP-DELTA S.D.

GENERAL TAX LIST AND DUPLICATE OF REAL AND PUBLIC UTILITY PROPERTY
COUNTY REAL ESTATE TAXES AND SPECIAL ASSESSMENTS

01/03/96

TAX YEAR 1995
INTEREST RATE
PAGE NO 756

OWNER'S NAME MAILING ADDRESS	DESCRIPTION LAND	IMPROVEMENTS	TOTAL VALUE	TAXES CHARGED	DECEMBER TAXES	PENALTY	JUNE TAXES	PENALTY	TOTAL DELINQUENT	C. D. DATE	MEMO
17187 NO. LAUREL PK. DR. SUITE 437 LIVONIA, MI 48152 VOL 427 PG 305 PARCEL-ID 06-064-0100.000	HOMESITE VALUE LISTED BELOW 1,670	7,330	9,000								
WILLIS, HERMAN L. & ROSA LEE 807 BAILEY DR. SEBASTIAN, FL. 32958 VOL 235 PG 43 PARCEL-ID 06-064-0200.000	17-02-27 PT. NW NE PT. 0000.45A 2,080 HOMESITE VALUE LISTED BELOW 2,080	RES USE CODE 12,360 11,690	510 14,440 13,770								
KIRK, NORMA J. # 8 TAYLOR RD. HUNTINGTON, W. VA. 25705 VOL 534 PG 335 PARCEL-ID 06-064-0300.000	17-02-27 PT. NW NE N END 0001.34A 3,340 HOMESITE VALUE LISTED BELOW 3,220	RES USE CODE 14,250 13,960	510 17,590 17,180	Donald H & Jo Ann James -							
STANLEY, MACK E., BILL V., ARNOLD G. & EDD R. P.O. BOX 1546 HUNTINGTON, W. VA. 25701 VOL 348 PG 197 PARCEL-ID 06-064-0400.000	17-02-27 PT. 0001.63A AUV 2,110	AGR USE CODE 00	121 2,110	Mack et Donarita Stanley -							
EVANS, GREGORY S. 3150 CO. RD. 18 SOUTH POINT, OHIO 45680 PARCEL-ID 06-064-0500.000	17-02-27 PT. NW NE N END PT. 0006.69A 630	RES USE CODE 00	500 630								
ADKINS, BOBBY R RT. 6 SOLIDA RD SOUTH POINT, OHIO 45680 466 PG 35 PARCEL-ID 06-064-0501.000	17-02-27 PT NW NE N END PT 0000.09A 700	RES USE CODE 00	500 700								
MAYSE, RICHARD A. 022 C/O TRANSAMERICA REAL ESTATE TAX SERVICE 1105 SCHROCK RD SUITE 437 COLUMBUS. OHIO 43229 VOL 460 PG 338 PARCEL-ID 06-064-0502.000	17-02-27 PT NW NE N END PT 0000.03A 250	RES USE CODE 00	500 250								
CAPERTON, CHARLES R. RT. 6, BOX 297 SOUTH POINT, OH. 45680 VOL 438 PG 906 PARCEL-ID 06-064-0503.000	17-02-27 PT NW NE N END PT 0000.05A 410	RES USE CODE 00	500 410								
WILLIAMSON, ROSEMARY RT. 6 BOX 301 SOUTH POINT, OHIO 45680 VOL 496 PG 378 PARCEL-ID 06-064-0504.000	17-02-27 PT NW NE N END PT 0000.09A 520	RES USE CODE 00	500 520								
HUNT, JOHN K. RT. 6, BOX 191	17-02-27 PT. NW NE N END 0002.48A	RES USE CODE	500								
06-064-0505											

OWNER'S NAME MAILING ADDRESS	DESCRIPTION LAND	IMPROVEMENTS	TOTAL VALUE	TAXES CHARGED	DECEMBER TAXES	PENALTY	JUNE TAXES	PENALTY	TOTAL DELINQUENT	C. D. DATE	MEMO
SOUTH POINT, OHIO 45680-0000 VOL 470 PG 799 PARCEL-ID 06-064-0600.000	00	00	00								
12-01-94 TRNSF TO 06-064-0600.000 WILLIS, HERMAN L & ROSA L											
WILLIS, HERMAN L & ROSA LEE 055 C/O LAWRENCE FEDERAL SAVINGS 311 SO. 5TH STREET IRONTON, OHIO 45638 VOL 593 PG 755 PARCEL-ID 06-064-0600.000	17-02-27 PT. NW NE N END 0002.48A 700	RES USE CODE 00	500 700								
12-01-94 TRNSF FROM 06-064-0600.000 HUNT, JOHN K.											
WILLIS, HERMAN L & ROSA LEE 055 C/O LAWRENCE FEDERAL SAVINGS 311 SO. 5TH STREET IRONTON, OHIO 45638 VOL 593 PG 755 PARCEL-ID 06-064-0700.000	17-02-27 PT. NW NE N END 0000.78A 2,180 HOMESITE VALUE LISTED BELOW 2,180	RES USE CODE 4,210 4,210	510 6,390 6,390								
12-01-94 TRNSF FROM 06-064-0700.000 HUNT, JOHN K.											
HUNT, JOHN K. RT. 6, BOX 191 SOUTH POINT, OHIO 45680-0000 VOL 470 PG 799 PARCEL-ID 06-064-0700.000	17-02-27 PT. NW NE N END 0000.78A 00	RES USE CODE 00	510 00								
12-01-94 TRNSF TO 06-064-0700.000 WILLIS, HERMAN L & ROSA L											
WHALEY, HELEN FAYE 54 CO. RD. 144 SOUTH POINT, OHIO 45680 PARCEL-ID 06-064-0800.000	17-2-27 PT SW NE E OF RD LESS 0.27,0.10 & 1.25ACRES BAL=7.38 ACRES 4,880 HOMESITE VALUE LISTED BELOW 3,020	RES USE CODE 14,490 14,490	510 19,370 17,510								
CLAY, WILLIAM A 85 COUNTY ROAD 144 SOUTH POINT, OHIO 45680 VOL 539 PG 458 PARCEL-ID 06-064-0800.001	17-2-27 PT SW NE E OF RD 0.27 ACRES 740 HOMESITE VALUE LISTED BELOW 740	RES USE CODE 11,330 11,330	510 12,070 12,070								
CLAY, WILLIAM A. 85 COUNTY ROAD 144 SOUTH POINT, OHIO 45680 VOL 554 PG 22 PARCEL-ID 06-064-0800.002	17-2-27 PT SW NE E OF RD E PT. 0.10AC 260	RES USE CODE 00	500 260								
CLAY, WILLIAM A	17-2-27 PT SW NE E OF RD PT 1.										

TAX RATE [illegible]50
A/R RED FACTOR 05.0138
OTH RED FACTOR 05.2049

LAWRENCE
TAX DISTRICT 06-FAYETTE TWP-DELTA S.D.

GENERAL TAX LIST AND DUPLICATE OF REAL AND PUBLIC UTILITY PROPERTY
COUNTY REAL ESTATE TAXES AND SPECIAL ASSESSMENTS

01/03/96

TAX YEAR 1995
INTEREST RATE
PAGE NO 758

OWNER'S NAME MAILING ADDRESS	DESCRIPTION LAND	IMPROVEMENTS	TOTAL VALUE	TAXES CHARGED	DECEMBER TAXES	PENALTY	JUNE TAXES	PENALTY	TOTAL DELINQUENT	C. D. DATE	MEMO
85 COUNTY ROAD 144 SOUTH POINT, OHIO 45680 VOL 587 PG 366 PARCEL-ID 06-064-0800.003	25ACRES 1,840	RES USE CODE 00	500 1,840								
GANNON, DONALD G. & JANET 2733 CO. RD. 18 SOUTH POINT, OHIO 45680 VOL 511 PG 91 PARCEL-ID 06-064-0900.000 12-14-95 100.00	17-02-27 PT. SW NE W OF RD. 0018.00A 5,120 HOMESITE VALUE LISTED BELOW 3,220	RES USE CODE 11,550 11,140	510 16,670 14,360								
HAILE, RALPH & DONNA MAE 1466 HARRODSBURG RD. LAWRENCEBURG, KY. 40342 VOL 527 PG 421 PARCEL-ID 06-064-1000.000	17-02-27 PT. NW NE & SW NE 0000.25A 350	RES USE CODE 580	599 930								
EVANS, GREGORY S. 3150 CO. RD. 18 SOUTH POINT, OHIO 45680 PARCEL-ID 06-064-1100.000	17-2-27 N PT W1/2 NW (SEE '83 DUP ON ACS.) 3,710	5.47ACS. RES USE CODE 18,480	510 22,190								
ADKINS, BOBBY R RT. 6 SOLIDA RD SOUTH POINT, OHIO 45680 VOL 456 PG 276 PARCEL-ID 06-064-1101.000	17-02-27 N PT W 1/2 NW PT PARC B 0000.08A 720 HOMESITE VALUE LISTED BELOW 720	RES USE CODE 15,730 15,250	510 16,450 15,970								
MAYSE, RICHARD A. 022 C/O TRANSAMERICA REAL ESTATE TAX SERVICE 1105 SCHROCK RD SUITE 437 COLUMBUS, OHIO 43229 VOL 456 PG 490 PARCEL-ID 06-064-1102.000	17-02-27 N PT W 1/2 NW PT PARC B 0000.14A 1,020 HOMESITE VALUE LISTED BELOW 1,020	RES USE CODE 12,450 12,450	510 13,470 13,470								
CAPERTON, CHARLES R RT. 6, BOX 297 SOUTH POINT, OH. 45680 VOL 438 PG 906 PARCEL-ID 06-064-1103.000	17-02-27 N PT W 1/2 NW PT PARC B 0000.12A 910 HOMESITE VALUE LISTED BELOW 910	RES USE CODE 10,960 10,960	510 11,870 11,870								
WILLIAMSON, ROSEMARY RT. 6 BOX 301 SOUTH POINT, OHIO 45680 VOL 496 PG 378 PARCEL-ID 06-064-1104.000	17-02-27 N PT W 1/2 NW PT PARC B 0000.08A 660 HOMESITE VALUE LISTED BELOW 660	RES USE CODE 10,000 10,000	510 10,660 10,660								
FLETCHER, GREGORY B & ROBIN L 206 MASON ST	17-2-27 PT 11 PENN LANDS 8.87ACS.										

TAX RATE [illegible]50
A/R RED FACTOR 05.0138
OTH RED FACTOR 05.2049

LAWRENCE
TAX DISTRICT 06-FAYETTE TWP-DELTA S.D.

GENERAL TAX LIST AND DUPLICATE OF REAL AND PUBLIC UTILITY PROPERTY
COUNTY REAL ESTATE TAXES AND SPECIAL ASSESSMENTS

01/03/96

TAX YEAR 1995
INTEREST RATE
PAGE NO 759

OWNER'S NAME MAILING ADDRESS	DESCRIPTION LAND	IMPROVEMENTS	TOTAL VALUE	TAXES CHARGED	DECEMBER TAXES	PENALTY	JUNE TAXES	PENALTY	TOTAL DELINQUENT	C. D. DATE	MEMO
SOUTH POINT, OHIO 45680 VOL 594 PG 165 PARCEL-ID 06-064-1200.001 12-14-94 TRNSF FROM 06-064-1200.001 STAR BANK, NA	980	AGR USE CODE 00	121 980								
STAR BANK, NA 120 SOUTH THIRD ST IRONTON, OHIO 45638 VOL 583 PG 340 PARCEL-ID 06-064-1200.001 12-14-94 TRNSF TO 06-064-1200.001 FLETCHER, GREGORY B & ROB	17-2-27 PT 11 PENN LANDS 8.87ACS. 00	AGR USE CODE 00	121 00								
MANN, CHARLES R & MOLANA SUE RT. 6 BOX 92 SOUTH POINT, OHIO 45680 VOL 473 PG 573 PARCEL-ID 06-064-1200.002	17-2-27 W PT 11 PENN LANDS 0.22ACS. 110	AGR USE CODE 00	120 110								
MANNON, DONALD B. 022 C/O TRANSAMERICA REAL ESTATE TAX SERVICE 1105 SCHROCK RD SUITE 437 COLUMBUS, OHIO 43229 VOL 486 PG 457 PARCEL-ID 06-064-1201.000	-00-00 MANN CANYON SD NO I LOT 1 0000.00A 3,190	RES USE CODE 10,970	510 14,160								
MALONE, RAY I. AND THELMA 123 SAND ROAD SOUTH POINT, OHIO 45680 VOL 483 PG 604 PARCEL-ID 06-064-1202.000	-00-00 MANN CANYON SD NO 1 LOT 2 0000.00A 2,650	RES USE CODE 670	545 3,320								
SARSON, RALPH W. & FREDA M, 022 C/O TRANSAMERICA REAL ESTATE TAX SERVICE 1105 SCHROCK RD SUITE 437 COLUMBUS, OHIO 43229 VOL 526 PG 314 PARCEL-ID 06-064-1203.000	-00-00 MANN CANYON S.D. NO. 1LOT 3 0000.00A 2,850 HOMESITE VALUE LISTED BELOW 2,850	RES USE CODE 15,090 14,860	510 17,940 17,710	14 Twp Rd 1276 S.P.O 2-1-96 Virginia A. & Donald Madden							
RANDOLPH, DWIGHT A & BETTY L RT. 6 BOX 104 SOUTH POINT, OHIO 45680 VOL 585 PG 502 PARCEL-ID 06-064-1204.000	-00-00 MANN CANYON SD NO 1 LOT 4 0000.00A 2,550 HOMESITE VALUE LISTED BELOW 2,550	RES USE CODE 12,030 12,030	510 14,580 14,580								
HUFF, KATHY 99 CO RD 144 SOUTH POINT, OHIO 45680-000 VOL 563 PG 77 PARCEL-ID 06-064-1205.000	-00-00 MANN CANYON SD NO I LOT 5 0000.00A 2,790 HOMESITE VALUE LISTED BELOW	RES USE CODE 13,860	510 16,650	2434 Piedmont Road Huntington WV 7/14/96 Blanche B. Luther							

DAYTON LEGAL BLANK INC 60388

TAX RATE [illegible]50
A/R RED FACTOR 05.0138
OTH RED FACTOR 05.2049

LAWRENCE
TAX DISTRICT 06-FAYETTE TWP-DELTA S.D.

GENERAL TAX LIST AND DUPLICATE OF REAL AND PUBLIC UTILITY PROPERTY
COUNTY REAL ESTATE TAXES AND SPECIAL ASSESSMENTS

01/03/96

TAX YEAR 1995
INTEREST RATE
PAGE NO 760

OWNER'S NAME MAILING ADDRESS	DESCRIPTION			TAXES CHARGED	DECEMBER TAXES	PENALTY	JUNE TAXES	PENALTY	TOTAL DELINQUENT	C. D. DATE	MEMO
	LAND	IMPROVEMENTS	TOTAL VALUE								
	2,790	13,860	16,650								
CROSS, JOHN & YOLANDA L. 006 C/O F. A. R. E. TAX SERVICE 17187 NO. LAUREL PK. DR. SUITE 437 LIVONIA, MI 48152 VOL 442 PG 358 PARCEL-ID 06-064-1206.000	-00-00 MANN CANYON SD NO 1 LOT 6 0000.00A RES USE CODE 510 2,740 9,790 12,530 HOMESITE VALUE LISTED BELOW 2,740 9,790 12,530										
MULLENS, FLOYD M. & BETTY J. 34 TWP. RD. 1276 SOUTH POINT, OHIO 45680-731 PARCEL-ID 06-064-1207.000	-00-00 MANN CANYON SD NO 1 LOT 7 0000.00A RES USE CODE 510 2,740 8,160 10,900 HOMESITE VALUE LISTED BELOW 2,740 8,160 10,900										
MCNEELY, ALLEN L. & KELLI D. 45 TWP. RD. 1276 SOUTH POINT, OHIO 45680 VOL 525 PG 73 PARCEL-ID 06-064-1208.000	8 MANN CANYON SUBDIV. NO. 1 RES USE CODE 510 4,040 12,080 16,120 HOMESITE VALUE LISTED BELOW 4,040 12,080 16,120										
JACKSON, PATRICK M. & LOIS C. 62 TOWNSHIP RD. 1276 SOUTH POINT, OHIO 45680-000 VOL 395 PG 38 PARCEL-ID 06-064-1209.000	-00-00 MANN CANYON SD I LOT 9 0000.00A RES USE CODE 510 4,840 11,520 16,360 HOMESITE VALUE LISTED BELOW 4,840 11,520 16,360										
COLLINS, NELLIE G. 55 TOWNSHIP RD. 1276 SOUTH POINT, OHIO 45680 VOL 389 PG 44 PARCEL-ID 06-064-1210.000	-00-00 MANN CANYON SD NO I LOT 10 0000.00A RES USE CODE 510 2,740 11,290 14,030 HOMESITE VALUE LISTED BELOW 2,740 11,290 14,030										
HATFIELD, ROBERT SCOTT JR. & ROBIN R. ROUTE 6 BOX 83 SOUTH POINT, OHIO 45680-0000 VOL 568 PG 651 PARCEL-ID 06-064-1211.000	-00-00 MANN CANYON SD NO 1 LOT 11 0000.00A RES USE CODE 510 2,740 10,960 13,700 HOMESITE VALUE LISTED BELOW 2,740 10,960 13,700			76 Twp Rd 12-76 S.P.O. 6-18-96 9+Cl. Robin R. Hat Field							
WHITE, HARRY J. & BETTY F. 055 C/O LAWRENCE FEDERAL SAVINGS 311 SO. 5TH STREET IRONTON, OHIO 45638 VOL 418 PG 468 PARCEL-ID 06-064-1212.000	-00-00 MANN CANYON S.D. NO. 1LOT 12 0000.00A RES USE CODE 510 2,740 11,420 14,160 HOMESITE VALUE LISTED BELOW 2,740 11,420 14,160										
BLAIR, DONALD D. AND MARJORIE L. 90 TWP. RD. 1276 SOUTH POINT, OHIO 45680	-00-00 MANN CANYON SD NO 1 LOT 13 0000.00A RES USE CODE 510										

TAX RATE [illegible]50
A/R RED FACTOR 05.0138
OTH RED FACTOR 05.2049

LAWRENCE
TAX DISTRICT 06-FAYETTE TWP-DELTA S.D.

GENERAL TAX LIST AND DUPLICATE OF REAL AND PUBLIC UTILITY PROPERTY
COUNTY REAL ESTATE TAXES AND SPECIAL ASSESSMENTS

01/03/96

TAX YEAR 1995
INTEREST RATE
PAGE NO 761

OWNER'S NAME MAILING ADDRESS	DESCRIPTION			TAXES CHARGED	DECEMBER TAXES	PENALTY	JUNE TAXES	PENALTY	TOTAL DELINQUENT	C. D. DATE	MEMO
	LAND	IMPROVEMENTS	TOTAL VALUE								
VOL 495 PG 720 PARCEL-ID 06-064-1213.000	2,740	9,910	12,650 HOMESITE VALUE LISTED BELOW 2,740 9,910 12,650								
RILEY, ROGER G. & KATHRYN E. 81 TWP. RD. 1276 SOUTH POINT, OHIO 45680 PARCEL-ID 06-064-1214.000	-00-00 MANN CANYON S.D. NO. 1LOT 14 0000.00A RES USE CODE 510 2,740 10,980 13,720 HOMESITE VALUE LISTED BELOW 2,740 10,980 13,720										
ROY, WILLIAM T. & TINA M. 022 C/O TRANSAMERICA REAL ESTATE TAX SERVICE 1105 SCHROCK RD SUITE 437 COLUMBUS, OHIO 43229 VOL 578 PG 317 PARCEL-ID 06-064-1215.000	-00-00 MANN CANYON SD NO 1 LOT 15 0000.00A RES USE CODE 510 2,740 11,100 13,840 HOMESITE VALUE LISTED BELOW 2,740 11,100 13,840										
HARRIS, JAMES P. & MARY ELIZABETH RT. 6 BOX 98 SOUTH POINT, OHIO 45680 VOL 573 PG 493 PARCEL-ID 06-064-1216.000	-00-00 MANN CANYON SD NO 1 LOT 16 0000.00A RES USE CODE 510 3,010 16,750 19,760 HOMESITE VALUE LISTED BELOW 3,010 16,750 19,760										
WELLS, LARRY D. & TERESA 022 C/O TRANSAMERICA REAL ESTATE TAX SERVICE 1105 SCHROCK RD SUITE 437 COLUMBUS, OHIO 43229 VOL 405 PG 230 PARCEL-ID 06-064-1217.000	-00-00 MANN CANYON SD NO 1 LOT 17 0000.00A RES USE CODE 510 2,600 10,530 13,130 HOMESITE VALUE LISTED BELOW 2,600 10,530 13,130										
HENSON, DAVID L. & MARSHAL L. 019 C/O SOURCE ONE MORTGAGE SE CO 27555 FARMINGTON ROAD P. O. BOX 1800 FARMINGTON HILLS, M 48018 VOL 524 PG 804 PARCEL-ID 06-064-1218.000	-00-00 MANN CANYON SD NO 1 LOT 18 0000.00A RES USE CODE 510 2,740 9,820 12,560 HOMESITE VALUE LISTED BELOW 2,740 9,820 12,560										
WELLS, LARRY D. & TERESSA RT. 6, BOX 86 SOUTH POINT, OHIO 45680 VOL 456 PG 256 PARCEL-ID 06-064-1219.000	-00-00 MANN CANYON SD NO 1 LOT 19 0000.00A RES USE CODE 500 1,550 00 1,550										
BENTLEY, BILLY R. & SHEILA RT. 6 BOX 150 SOUTH POINT, OHIO 45680 VOL 393 PG 367 PARCEL-ID 06-064-1220.000	-00-00 MANN CANYON SD NO I LOT 20 0000.00A RES USE CODE 510 3,410 9,420 12,830 HOMESITE VALUE LISTED BELOW 3,410 9,420 12,830										

DAYTON LEGAL BLANK INC 60388

TAX RATE [illegible]50
A/R RED FACTOR 05.0138
OTH RED FACTOR 05.2049

LAWRENCE
TAX DISTRICT 06-FAYETTE TWP-DELTA S.D.

GENERAL TAX LIST AND DUPLICATE OF REAL AND PUBLIC UTILITY PROPERTY
COUNTY REAL ESTATE TAXES AND SPECIAL ASSESSMENTS

TAX YEAR 1995
01/03/96 INTEREST RATE
PAGE NO 762

OWNER'S NAME MAILING ADDRESS	DESCRIPTION			TAXES CHARGED	DECEMBER TAXES	PENALTY	JUNE TAXES	PENALTY	TOTAL DELINQUENT	C. D. DATE	MEMO
	LAND	IMPROVEMENTS	TOTAL VALUE								
CLEER, JOHN W.,JR. & COLLEEN S . RT. 6 BOX 110 SOUTH POINT, OHIO 45680 VOL 524 PG 180 PARCEL-ID 06-064-1221.000	17-02-27 11 PENN LANDS PT 0003.12A RES USE CODE 599 1,870 740 2,610										
STAR BANK, NA 120 SOUTH THIRD ST IRONTON, OHIO 45638 VOL 583 PG 340 PARCEL-ID 06-064-1300.000 12-14-94 TRNSF TO 06-064-1300.000	17-02-27 11 PENN LANDS SE PT LESS 1.84 A 0003.95A AGR USE CODE 121 00 00 00 FLETCHER, GREGORY B & ROB										
FLETCHER, GREGORY B & ROBIN L 206 MASON ST SOUTH POINT, OHIO 45680 VOL 594 PG 165 PARCEL-ID 06-064-1300.000 12-14-94 TRNSF FROM 06-064-1300.000	17-02-27 11 PENN LANDS SE PT LESS 1.84 A 0003.95A AGR USE CODE 121 2,400 00 2,400 STAR BANK, NA										
GORE, MICHAEL R. & CHARMAINE N . 022 C/O TRANSAMERICA REAL ESTATE TAX SERVICE 1105 SCHROCK RD SUITE 437 COLUMBUS. OHIO 43229 VOL 533 PG 269 PARCEL-ID 06-064-1301.000	17-02-27 11 PENN LANDS PT SE P T 0000.44A RES USE CODE 510 1,930 12,470 14,400										
MCQUAID, ANTHONY LEE & MICHELL E M 179 CO RD 144 SOUTH POINT, OHIO VOL 599 PG 501 PARCEL-ID 06-064-1302.000 06-14-95 TRNSF FROM 06-064-1302.000	17-02-27 11 PENN LANDS PT SE P T 0000.76A RES USE CODE 510 2,600 11,190 13,790 HOMESITE VALUE LISTED BELOW 2,600 11,190 13,790 SKINNER, JEFFREY D & TONI			159 Co. Rd 144 0.25/AC Bal = 0.51/AC S.P.O 1302.001 Donald B. & Patricia I. MANNON —							
SKINNER, JEFFREY D & TONIA M RT. 6 BOX 107 SOUTH POINT, OHIO 45680 PARCEL-ID 06-064-1302.000 06-14-95 TRNSF TO 06-064-1302.000	17-02-27 11 PENN LANDS PT SE P T 0000.76A RES USE CODE 510 00 00 00 MCQUAID, ANTHONY LEE & MI										
DUNNINGTON, RICHARD C. & SHIRL EE C. 211 CR 144 SOUTH POINT ,OHIO 45680 VOL 590 PG 464 PARCEL-ID 06-064-1303.000	17-02-27 PT 11 PENN LANDS SE P T 0000.64A RES USE CODE 510 2,710 13,690 16,400 HOMESITE VALUE LISTED BELOW 2,710 13,690 16,400										
MANN, MILTON R. & ARZETTA	17-2-27 12 PENN LANDS LESS7.27										

TAX RATE [illegible]50
A/R RED FACTOR 05.0138
OTH RED FACTOR 05.2049

LAWRENCE
TAX DISTRICT 06-FAYETTE TWP-DELTA S.D.

GENERAL TAX LIST AND DUPLICATE OF REAL AND PUBLIC UTILITY PROPERTY
COUNTY REAL ESTATE TAXES AND SPECIAL ASSESSMENTS

TAX YEAR 1995
01/03/96 INTEREST RATE
PAGE NO 763

OWNER'S NAME MAILING ADDRESS	DESCRIPTION			TAXES CHARGED	DECEMBER TAXES	PENALTY	JUNE TAXES	PENALTY	TOTAL DELINQUENT	C. D. DATE	MEMO
	LAND	IMPROVEMENTS	TOTAL VALUE								
PO BOX 485 SOUTH POINT, OHIO 45680 VOL 530 PG 413 PARCEL-ID 06-064-1400.000	,5.57 & 1.23 BAL 3.36ACS AGR USE CODE 121 AUV 1,630 00 1,630			6/27/96 Aff ARZetta MANN —							
FLETCHER, GREGORY B & ROBIN L 206 MASON ST SOUTH POINT, OHIO 45680 VOL 594 PG 165 PARCEL-ID 06-064-1400.001 12-14-94 TRNSF FROM 06-064-1400.001	17-2-27 PT 12 PENN LANDS 7.27ACS. AGR USE CODE 121 720 00 720 STAR BANK, NA										
STAR BANK, NA 120 SOUTH THIRD ST IRONTON, OHIO 45638 VOL 583 PG 340 PARCEL-ID 06-064-1400.001 12-14-94 TRNSF TO 06-064-1400.001	17-2-27 PT 12 PENN LANDS 7.27ACS. AGR USE CODE 121 00 00 00 FLETCHER, GREGORY B & ROB										
MANN, CHARLES R & LOLANA SUE RT. 6 BOX 92 SOUTH POINT, OHIO 45680 VOL 496 PG 576 PARCEL-ID 06-064-1400.002	17-2-27 W PT 12 PENN LANDS 5.57ACS. AGR USE CODE 120 550 00 550										
GORE, PHILLIP W. & PHYLLIS C. 100 TWP. RD. 1333 SOUTH POINT, OHIO 45680 PARCEL-ID 06-064-1400.003 08-08-95 SPLIT FROM 06-064-1400.003	17-2-27 W CEN PT LOT 12 PENN L ANDS LESS 0.03 BAL=1.20ACRES RES USE CODE 500 130 00 130 GORE, PHILLIP W. & PHYLLI										
GORE, PHILLIP W. & PHYLLIS C. 100 TWP. RD. 1333 SOUTH POINT, OHIO 45680 PARCEL-ID 06-064-1400.003 08-08-95 SPLIT TO 06-064-1400.003 S C. 08-08-95 SPLIT TO 06-064-1400.004	17-2-27 W. CEN PT LOT 12 PENN LANDS 1.23ACS. RES USE CODE 500 00 00 00 GORE, PHILLIP W. & PHYLLI BRAMMER, JERRY R & DORA										
BRAMMER, JERRY R & DORA 30 TWP RD 1327 SOUTH POINT, OHIO 45680 VOL 601 PG 190 PARCEL-ID 06-064-1400.004 08-08-95 SPLIT FROM 06-064-1400.003	17-2-27 W CEN PT LOT 12 PENN L ANDS PT 0.03ACRES RES USE CODE 500 10 00 10 GORE, PHILLIP W. & PHYLLI										
THEISS, KEITH A. & PATRICIA J . 022 Vol 531 PG 702	17-02-27 12 PENN LANDS PT MID 0000.87A RES USE CODE 510										

DAYTON LEGAL BLANK INC 60388

TAX RATE [illegible]50
A/R RED FACTOR 05.0138
OTH RED FACTOR 05.2049

LAWRENCE
TAX DISTRICT 06-FAYETTE TWP-DELTA S.D.

GENERAL TAX LIST AND DUPLICATE OF REAL AND PUBLIC UTILITY PROPERTY
COUNTY REAL ESTATE TAXES AND SPECIAL ASSESSMENTS

01/03/96

TAX YEAR 1995
INTEREST RATE
PAGE NO 764

OWNER'S NAME MAILING ADDRESS	DESCRIPTION			TAXES CHARGED	DECEMBER TAXES	PENALTY	JUNE TAXES	PENALTY	TOTAL DELINQUENT	C. D. DATE	MEMO
	LAND	IMPROVEMENTS	TOTAL VALUE								
C/O TRANSAMERICA	2,920	21,370	24,290								
REAL ESTATE TAX SERVICE	HOMESITE VALUE LISTED BELOW										
1105 SCHROCK RD SUITE 437	2,920	21,370	24,290								
COLUMBUS, OHIO 43229											
VOL 531 PG 702											
PARCEL-ID 06-064-1401.000											
MANN, EARL SCOTT & PATTY J.	17-02-27 PT 12 PENN LANDS										
110 ASHLAND DR.	0001.90A	RES USE CODE	500								
SOUTH POINT, OHIO 45680											
VOL 470 PG 410	1,280	00	1,280								
PARCEL-ID 06-064-1407.000											
MANN, CHARLES R. & MOLANA SUE	17-2-27 W PT 13 PENN LANDS										
RT. 6 BOX 92	6.38ACS.										
SOUTH POINT, OHIO 45680		AGR USE CODE	120								
VOL 496 PG 576											
PARCEL-ID 06-064-1500.001	700	00	700								
GORE, PHILLIP W. & PHYLLIS C.	17-2-27 W CEN PT OF LOT 13 PEN										
100 TWP. RD. 1333	N LANDS 1.03ACS.										
SOUTH POINT, OHIO 45680		RES USE CODE	500								
PARCEL-ID 06-064-1500.002											
	00	00	00								
08-08-95 SPLIT TO 06-064-1500.002	GORE, PHILLIP W. & PHYLLI										
S C.											
08-08-95 SPLIT TO 06-064-1500.003	BRAMMER, JERRY R & DORA										
GORE, PHILLIP W. & PHYLLIS C.	17-2-27 W CEN PT OF LOT 13 PEN										
100 TWP. RD. 1333	N LANDS LESS 0.24 BAL=0.79ACRE										
SOUTH POINT, OHIO 45680	S	RES USE CODE	500								
PARCEL-ID 06-064-1500.002											
	80	00	80								
08-08-95 SPLIT FROM 06-064-1500.002	GORE, PHILLIP W. & PHYLLI										
BRAMMER, JERRY R & DORA	17-2-27 W CEN PT OF LOT 13 PEN										
30 TWP RD 1327	N LANDS PT 0.24ACRES										
SOUTH POINT, OHIO 45680		RES USE CODE	500								
VOL 601 PG 190											
PARCEL-ID 06-064-1500.003	530	00	530								
08-08-95 SPLIT FROM 06-064-1500.002	GORE, PHILLIP W. & PHYLLI										
CANTRELL, DONNA	17-02-27 MANN CANYON SD NO 2										
153 TOWNSHIP RD. 1276	LOT 1										
SOUTH POINT, OHIO 45680	0000.00A	RES USE CODE	510								
VOL 573 PG 277											
PARCEL-ID 06-064-1501.000	4,940	9,240	14,180								
10-27-95 240.91											
RILEY, JEFFREY DALE	17-02-27 MANN CANYON SD NO 2										
008	LOT 2										
C/O THE LEADER MORTGAGE CO.	0000.00A	RES USE CODE	510								
SUITE 650											
1015 EUCLID AVE.	3,380	17,730	21,110								
CLEVELAND, OHIO 44115	HOMESITE VALUE LISTED BELOW										

403 4th ST East Apt 20 S.P.O. 5/28/96 Patrick Milton & Tracy Ann Mann — James N. & Kenita S. Campbell

TAX RATE [illegible]50
A/R RED FACTOR 05.0138
OTH RED FACTOR 05.2049

LAWRENCE
TAX DISTRICT 06-FAYETTE TWP-DELTA S.D.

GENERAL TAX LIST AND DUPLICATE OF REAL AND PUBLIC UTILITY PROPERTY
COUNTY REAL ESTATE TAXES AND SPECIAL ASSESSMENTS

01/03/96

TAX YEAR 1995
INTEREST RATE
PAGE NO 765

OWNER'S NAME MAILING ADDRESS	DESCRIPTION			TAXES CHARGED	DECEMBER TAXES	PENALTY	JUNE TAXES	PENALTY	TOTAL DELINQUENT	C. D. DATE	MEMO
	LAND	IMPROVEMENTS	TOTAL VALUE								
VOL 595 PG 413	3,380	17,370	20,750								
PARCEL-ID 06-064-1502.000											
02-17-95 TRNSF FROM 06-064-1502.000	RILEY, JEFFREY DALE & CHR										
RILEY, JEFFREY DALE & CHRISTY CAROL	17-02-27 MANN CANYON SD NO 2										
008	LOT 2										
C/O THE LEADER MORTGAGE CO.	0000.00A	RES USE CODE	510								
SUITE 650											
1015 EUCLID AVE.	00	00	00								
CLEVELAND, OHIO 44115											
VOL 553 PG 813											
PARCEL-ID 06-064-1502.000											
02-17-95 TRNSF TO 06-064-1502.000	RILEY, JEFFREY DALE										
VAN WAY, CARL D. JR. & ELANDA L.	17-02-27 MANN CANYON SD NO 2										
019	LOT 3										
C/O SOURCE ONE MORTGAGE SE CO	0000.00A	RES USE CODE	510								
27555 FARMINGTON ROAD	4,400	8,130	12,530								
P. O. BOX 1800											
FARMINGTON HILLS, M 48018											
VOL 561 PG 347											
PARCEL-ID 06-064-1503.000											
BRAMMER, BARBARA J.	17-02-27 MANN CANYON SD NO 2										
30 TWP. RD. 1327	LOT 4										
SOUTH POINT, OHIO 45680	0000.00A	RES USE CODE	510								
VOL 564 PG 767											
PARCEL-ID 06-064-1504.000	2,520	12,040	14,560								
GOODSON, PAUL & MARY BETH WHEELER	17-02-27 MANN CANYON SD NO 2										
	LOT 5										
RT 6 BOX 91	0000.00A	RES USE CODE	510								
SOUTH POINT, OH. 45680-0000											
VOL 585 PG 407	2,660	14,440	17,100								
PARCEL-ID 06-064-1505.000											
BROWNING, S. JEAN	17-02-27 MANN CANYON SD NO 2										
RT 6 BOX 90	LOT 6										
SOUTH POINT, OHIO 45680	0000.00A	RES USE CODE	510								
VOL 570 PG 293											
PARCEL-ID 06-064-1506.000	2,360	9,090	11,450								
GORE, PHILLIP WAYNE	17-02-27 MANN CANYON SD NO 2										
100 TWP. RD. 1333	LOT 7										
SOUTH POINT, OHIO 45680	0000.00A	RES USE CODE	545								
PARCEL-ID 06-064-1507.000											
	2,200	290	2,490								
GORE, PHILLIP WAYNE	17-02-27 MANN CANYON SD NO 2										
100 TWP. RD. 1333	LOT 8										
SOUTH POINT, OHIO 45680	0000.00A	RES USE CODE	500								
PARCEL-ID 06-064-1508.000											
	1,680	00	1,680								

DAYTON LEGAL BLANK INC 60388

TAX RATE 2.250
A/R RED FACTOR 05.0138
OTH RED FACTOR 05.2049

LAWRENCE
TAX DISTRICT 06-FAYETTE TWP-DELTA S.D.

GENERAL TAX LIST AND DUPLICATE OF REAL AND PUBLIC UTILITY PROPERTY
COUNTY REAL ESTATE TAXES AND SPECIAL ASSESSMENTS

01/03/96

TAX YEAR 1995
INTEREST RATE
PAGE NO 766

OWNER'S NAME MAILING ADDRESS	DESCRIPTION			TAXES CHARGED	DECEMBER TAXES	PENALTY	JUNE TAXES	PENALTY	TOTAL DELINQUENT	C. D. DATE	MEMO
	LAND	IMPROVEMENTS	TOTAL VALUE								
GORE, PHILLIP WAYNE 100 TWP. RD. 1333 SOUTH POINT, OHIO 45680 PARCEL-ID 06-064-1509.000	17-02-27 MANN CANYON SD NO 2 LOT 9 0000.00A RES USE CODE 500 2,420	00	2,420								
GORE, PHILLIP WAYNE 100 TWP. RD. 1333 SOUTH POINT, OH. 45680 PARCEL-ID 06-064-1510.000	17-02-27 MANN CANYON SD NO 2 LOT 10 0000.00A RES USE CODE 545 2,460	930	3,390								
GORE, PHILLIP W. & PHYLLIS C. 100 TWP. RD. 1333 SOUTH POINT, OHIO 45680 PARCEL-ID 06-064-1511.000	17-02-27 13 PENN LANDS NE PT 0004.11A RES USE CODE 599 00	00	00								
08-08-95 SPLIT TO 06-064-1511.000 S C.	GORE, PHILLIP W. & PHYLLI										
08-08-95 SPLIT TO 06-064-1511.001	BRAMMER, JERRY R & DORA										
GORE, PHILLIP W. & PHYLLIS C. 100 TWP. RD. 1333 SOUTH POINT, OHIO 45680 PARCEL-ID 06-064-1511.000	17-2-27 13 PENN LANDS NE PT LE SS 0.80 BAL=3.31ACRES RES USE CODE 599 350	570	920								
08-08-95 SPLIT FROM 06-064-1511.000	GORE, PHILLIP W. & PHYLLI										
BRAMMER, JERRY R & DORA 30 TWP RD 1327 SOUTH POINT, OHIO 45680 VOL 601 PG 190 PARCEL-ID 06-064-1511.001	17-2-27 13 PENN LANDS NE PT PT 0.80ACRES RES USE CODE 500 2,100	00	2,100								
08-08-95 SPLIT FROM 06-064-1511.000	GORE, PHILLIP W. & PHYLLI										
MANN, CHARLES R. & MOLANA SUE ROUTE 6 BOX 92 SOUTH POINT, OHIO 45680 VOL 384 PG 605 PARCEL-ID 06-064-1600.000	17-02-27 14 PENN LANDS S PT LE SS 1.34AC BAL=14.16ACRES AGR USE CODE 120 1,560	00	1,560								
MANN, CHARLES R. & MOLANA SUE ROUTE 6 BOX 92 SOUTH POINT, OHIO 45680-0000 VOL 477 PG 356 PARCEL-ID 06-064-1601.000	17-02-27 14 PENN LANDS S PT 0001.34A AGR USE CODE 120 2,860 HOMESITE VALUE LISTED BELOW 2,750	10,920 10,700	13,780 13,450								
VINSON, CALVIN L. 107 MOOREFIELD PLACE SCOTT DEPOT, WVA 25660 VOL 235 PG 213	17-02-27 15 PENN LANDS W PT. 0006.08A RES USE CODE 500 2,500	00	2,500								

TAX RATE 2.250
A/R RED FACTOR 05.0138
OTH RED FACTOR 05.2049

LAWRENCE
TAX DISTRICT 06-FAYETTE TWP-DELTA S.D.

GENERAL TAX LIST AND DUPLICATE OF REAL AND PUBLIC UTILITY PROPERTY
COUNTY REAL ESTATE TAXES AND SPECIAL ASSESSMENTS

01/03/96

TAX YEAR 1995
INTEREST RATE
PAGE NO 767

OWNER'S NAME MAILING ADDRESS	DESCRIPTION			TAXES CHARGED	DECEMBER TAXES	PENALTY	JUNE TAXES	PENALTY	TOTAL DELINQUENT	C. D. DATE	MEMO
	LAND	IMPROVEMENTS	TOTAL VALUE								
PARCEL-ID 06-064-1700.000											
TARRER, HORTENSE J. ETAL 4409 COLORADO AVE. NW WASHINGTON, DC VOL 483 PG 400 PARCEL-ID 06-064-1800.000	17-02-27 15 PENN LANDS E PT. 0009.00A RES USE CODE 500 950	00	950								
DUNCAN, THOMAS W. 12 PVT DR 2568 CR 18 SOUTH POINT, OHIO 45680-0000 VOL 335 PG 662 PARCEL-ID 06-065-0100.000	17-02-27 PT. NW SE 0001.00A RES USE CODE 510 3,220 HOMESITE VALUE LISTED BELOW 3,220	17,070 16,810	20,290 20,030								
DUNCAN, THOMAS W. & DAPHNE M. 12 PVT DR 2568 CR 18 SOUTH POINT, OHIO 45680 VOL 335 PG 687 PARCEL-ID 06-065-0101.000	17-2-27 PT NE SE LESS 0.16A. BAL.1.93ACS. RES USE CODE 500 180	00	180								
NICELY, TERRY LEE & DEBORAH LYNNE PO BOX 106 SOUTH POINT, OHIO 45680 VOL 508 PG 194 PARCEL-ID 06-065-0101.001	17-2-27 PT NE SE 0.16ACS. RES USE CODE 500 110	00	110								
RIGGS, GREGORY L. & SANDRA K. RT. 6 BOX 329 SOUTH POINT, OHIO 45680 VOL 539 PG 487 PARCEL-ID 06-065-0102.000 07-24-95 4.14	17-02-27 PT NW SE 0000.16A RES USE CODE 500 110	00	110								
PETTY, HUGH K. & NANCY LEE 72 PRIVATE DR. 2568 CR 18 SOUTH POINT, OHIO 45680-0000 VOL 360 PG 3 PARCEL-ID 06-065-0200.000	17-02-27 PT. NW SE PT. 0000.56A RES USE CODE 510 1,650 HOMESITE VALUE LISTED BELOW 1,650	7,490 7,490	9,140 9,140								
WILSON, ROBERT G & BRENDA G RT 6 BOX 342 SOUTH POINT, OHIO 45680 VOL 560 PG 747 PARCEL-ID 06-065-0300.000	17-02-27 PT. NW SE 0000.87A RES USE CODE 510 2,840 HOMESITE VALUE LISTED BELOW 2,840	9,020 9,020	11,860 11,860								
RIGGS, GREGORY L. & SANDRA K. RT. 6 BOX 332 SOUTH POINT, OHIO 45680 VOL 539 PG 487 PARCEL-ID 06-065-0400.000 07-24-95 491.66	17-02-27 100' X 448' 0001.00A RES USE CODE 510 2,940 HOMESITE VALUE LISTED BELOW 2,940	11,220 11,060	14,160 14,000								
PETTY, HUGH KENT & NANCY LEEANN 72 PRIVATE DR.2568	17-02-27 PT. NW SE 0000.56A RES USE CODE 500										

DAYTON LEGAL BLANK INC 60388

TAX RATE [illegible]50
A/R RED FACTOR 05.0138
OTH RED FACTOR 05.2049

LAWRENCE
TAX DISTRICT 06-FAYETTE TWP-DELTA S.D.

GENERAL TAX LIST AND DUPLICATE OF REAL AND PUBLIC UTILITY PROPERTY
COUNTY REAL ESTATE TAXES AND SPECIAL ASSESSMENTS

01/03/96

TAX YEAR 1995
INTEREST RATE
PAGE NO 768

OWNER'S NAME MAILING ADDRESS	DESCRIPTION			TAXES CHARGED	DECEMBER TAXES	PENALTY	JUNE TAXES	PENALTY	TOTAL DELINQUENT	C. D. DATE	MEMO
	LAND	IMPROVEMENTS	TOTAL VALUE								
CR 18 SOUTH POINT, OHIO 45680 VOL 439 PG 454 PARCEL-ID 06-065-0500.000	1,270	00	1,270								
ADKINS, JANET L 36 PVT. DR. 2568 CO. RD18 SOUTH POINT, OHIO 45680 VOL 567 PG 657 PARCEL-ID 06-065-0501.000	17-02-27 PT NW SE PT 0001.20A RES USE CODE 510 3,290 14,870 18,160 HOMESITE VALUE LISTED BELOW 3,220 14,870 18,090										
NICELY, TERRY LEE & DEBORAH LY NNE 006 C/O F. A. R. E. TAX SERVICE 17187 NO. LAUREL PK. DR. SUITE 437 LIVONIA, MI 48152 VOL 431 PG 142 PARCEL-ID 06-065-0600.000	17-02-27 PT. NW SE PT. 0001.04A RES USE CODE 510 2,950 10,280 13,230 HOMESITE VALUE LISTED BELOW 2,940 8,230 11,170										
SHEPPARD, EARL F. & BETTY J. 84 PRIVATE DRIVE 2568 COUNTY ROAD 18 SOUTH POINT, OHIO 45680 VOL 269 PG 468 PARCEL-ID 06-065-0700.000	17-02-27 PT. NW SE 0001.08A RES USE CODE 510 2,960 8,190 11,150 HOMESITE VALUE LISTED BELOW 2,940 8,190 11,130										
CHINN, DAVID E. AND ELIZABETH E. 058 C/O STAR BANK 425 WALNUT STREET P. O. BOX 1038 CINCINNATI, OHIO 45201-1038 VOL 491 PG 729 PARCEL-ID 06-065-0800.000	17-02-27 PT. 0001.16A RES USE CODE 510 3,280 17,360 20,640 HOMESITE VALUE LISTED BELOW 3,220 12,780 16,000										
BRAMMER, OMAGENE 30 TWP. RD. 1327 SOUTH POINT, OHIO 45680 VOL 486 PG 64 PARCEL-ID 06-065-0900.000	17-02-27 PT. S PT. NW SE 0002.86A RES USE CODE 510 3,150 8,780 11,930 HOMESITE VALUE LISTED BELOW 2,940 7,560 10,500										
MCKEE, DARRELL D. & JULIA M. 2478 CR 18 SOUTH POINT, OHIO 45680 VOL 409 PG 176 PARCEL-ID 06-065-1000.000	PT.NPT. NW SE. AGR USE CODE 120 3,400 12,550 15,950 HOMESITE VALUE LISTED BELOW 2,940 10,430 13,370										
MCKEE, DARRELL & JULIA M. 2478 CR 18 SOUTH POINT, OHIO 45680 VOL 324 PG 10 PARCEL-ID 06-065-1100.000	17-02-27 MID NW SE PT. 0001.00A AGR USE CODE 120 110 00 110										
MCKEE, DARRELL D. & JULIA M. 2478 CR 18 SOUTH POINT, OHIO 45680	17-02-27 MID. NW PT. SE 0007.00A AGR USE CODE 120										

TAX RATE [illegible]00
A/R RED FACTOR 05.0138
OTH RED FACTOR 05.2049

LAWRENCE
TAX DISTRICT 06-FAYETTE TWP-DELTA S.D.

GENERAL TAX LIST AND DUPLICATE OF REAL AND PUBLIC UTILITY PROPERTY
COUNTY REAL ESTATE TAXES AND SPECIAL ASSESSMENTS

01/03/96

TAX YEAR 1995
INTEREST RATE
PAGE NO 769

OWNER'S NAME MAILING ADDRESS	DESCRIPTION			TAXES CHARGED	DECEMBER TAXES	PENALTY	JUNE TAXES	PENALTY	TOTAL DELINQUENT	C. D. DATE	MEMO
	LAND	IMPROVEMENTS	TOTAL VALUE								
VOL 409 PG 176 PARCEL-ID 06-065-1200.000	690	00	690								
MCKEE, DARRELL & JULIA M. 2478 CR 18 SOUTH POINT, OHIO 45680 VOL 324 PG 10 PARCEL-ID 06-065-1300.000	17-02-27 SW PT. NW SE W SIDE C R 0004.00A AGR USE CODE 120 3,580 5,050 8,630										
MCKEE, DARRELL D. & JULIA M. 2478 CR 18 SOUTH POINT, OHIO 45680 VOL 508 PG 745 PARCEL-ID 06-065-1400.000	17-02-27 SW PT. NW SE 0000.33A AGR USE CODE 120 110 00 110										
MCKEE, DARRELL & JULIA M. 2478 CR 18 SOUTH POINT, OHIO 45680 VOL 324 PG 6 PARCEL-ID 06-065-1500.000	17-02-27 SE PT. NW SE 0004.00A AGR USE CODE 120 440 00 440										
SOUTH, ROBERT G. & ELIZABETH M RT. 6 BOX 288 SOUTH POINT, OH. 45680-0000 VOL 467 PG 147 PARCEL-ID 06-065-1600.000	17-02-27 NW SE 0001.00A RES USE CODE 510 2,800 2,500 5,300 HOMESITE VALUE LISTED BELOW 2,800 2,500 5,300										
HUTTON, ROBERT P. RT 6 BOX 111 SOUTH POINT, OH 45680 VOL 370 PG 22 PARCEL-ID 06-065-1700.000	17-02-27 NE SE LESS 0.39A 0042.61A AGR USE CODE 120 6,420 25,500 31,920 HOMESITE VALUE LISTED BELOW 2,750 14,370 17,120										
CLEER, JOHN W. JR. & COLLEEN S RT. 6, BOX 110 SOUTH POINT, OHIO 45680-0000 VOL 459 PG 513 PARCEL-ID 06-065-1701.000	17-02-27 PT NE SE 0000.39A RES USE CODE 510 1,180 19,740 20,920 HOMESITE VALUE LISTED BELOW 1,180 19,740 20,920										
MCKEE, JULIA M. 2478 CR 18 SOUTH POINT, OHIO 45680 VOL 584 PG 155 PARCEL-ID 06-066-0100.000 02-17-95 TRNSF TO 06-066-0100.000 MCKEE, JULIA MOORE & DARR	17-02-27 NW COR NE1/2 SE SE 0000.27A RES USE CODE 510 00 00 00										
MCKEE, JULIA MOORE & DARRELL D MCKEE 2478 CR 18 SOUTH POINT, OHIO 45680 VOL 595 PG 426 PARCEL-ID 06-066-0100.000 02-17-95 TRNSF FROM 06-066-0100.000 MCKEE, JULIA M.	17-02-27 NW COR NE1/2 SE SE 0000.27A RES USE CODE 510 1,470 3,290 4,760 HOMESITE VALUE LISTED BELOW 1,470 3,290 4,760										

DAYTON LEGAL BLANK INC 60388

TAX RATE [illegible]50
A/R RED FACTOR 05.0138
OTH RED FACTOR 05.2049

LAWRENCE
TAX DISTRICT 06-FAYETTE TWP-DELTA S.D.

GENERAL TAX LIST AND DUPLICATE OF REAL AND PUBLIC UTILITY PROPERTY
COUNTY REAL ESTATE TAXES AND SPECIAL ASSESSMENTS

TAX YEAR 1995
01/03/96 INTEREST RATE
PAGE NO 770

OWNER'S NAME MAILING ADDRESS	DESCRIPTION LAND	IMPROVEMENTS	TOTAL VALUE	TAXES CHARGED	DECEMBER TAXES	PENALTY	JUNE TAXES	PENALTY	TOTAL DELINQUENT	C. D. DATE	MEMO
MCKEE, JULIA M.	17-02-27 PT N1/2 SE SE										
2478 CR 18	0000.28A	RES USE CODE	500								
SOUTH POINT, OHIO 45680											
VOL 584 PG 155	00	00	00								
PARCEL-ID 06-066-0200.000											
02-17-95 TRNSF TO 06-066-0200.000	MCKEE, JULIA MOORE & DARR										
MCKEE, JULIA MOORE & DARRELL D	17-02-27 PT N1/2 SE SE										
MCKEE	0000.28A	RES USE CODE	500								
2478 CR 18											
SOUTH POINT, OHIO 45680	1,200	00	1,200								
VOL 595 PG 426											
PARCEL-ID 06-066-0200.000											
02-17-95 TRNSF FROM 06-066-0200.000	MCKEE, JULIA M.										
MCKEE, JULIA MOORE & DARRELL D	17-02-27 N PT S1/2 SE SE										
MCKEE	0011.00A	AGR USE CODE	120								
2478 CR 18											
SOUTH POINT, OHIO 45680	1,090	00	1,090								
VOL 595 PG 429											
PARCEL-ID 06-066-0300.000											
02-17-95 TRNSF FROM 06-066-0300.000	MCKEE, JULIA MOORE										
MCKEE, JULIA MOORE	17-02-27 N PT S1/2 SE SE										
2478 CR 18	0011.00A	AGR USE CODE	120								
SOUTH POINT, OHIO 45680											
VOL 519 PG 614	00	00	00								
PARCEL-ID 06-066-0300.000											
02-17-95 TRNSF TO 06-066-0300.000	MCKEE, JULIA MOORE & DARR										
MCKEE, JULIA MOORE	17-02-27 S PT S1/2 SE SE										
2478 CR 18	0011.00A	AGR USE CODE	120								
SOUTH POINT, OHIO 45680											
VOL 519 PG 614	00	00	00								
PARCEL-ID 06-066-0400.000											
02-17-95 TRNSF TO 06-066-0400.000	MCKEE, JULIA MOORE & DARR										
MCKEE, JULIA MOORE & DARRELL D	17-02-27 S PT S1/2 SE SE										
MCKEE	0011.00A	AGR USE CODE	120								
2478 CR 18											
SOUTH POINT, OHIO 45680	710	00	710								
VOL 595 PG 429											
PARCEL-ID 06-066-0400.000											
02-17-95 TRNSF FROM 06-066-0400.000	MCKEE, JULIA MOORE										
SPARLING, BILL E. & CLARICE C.	17-02-27 PT S PT SW SE										
RT. 6 BOX 349	0000.58A	RES USE CODE	510								
SOUTH POINT, OHIO 45680											
VOL 261 PG 677	2,440	8,550	10,990								

TAX RATE [illegible]50
A/R RED FACTOR 05.0138
OTH RED FACTOR 05.2049

LAWRENCE
TAX DISTRICT 06-FAYETTE TWP-DELTA S.D.

GENERAL TAX LIST AND DUPLICATE OF REAL AND PUBLIC UTILITY PROPERTY
COUNTY REAL ESTATE TAXES AND SPECIAL ASSESSMENTS

TAX YEAR 1995
01/03/96 INTEREST RATE
PAGE NO 771

OWNER'S NAME MAILING ADDRESS	DESCRIPTION LAND	IMPROVEMENTS	TOTAL VALUE	TAXES CHARGED	DECEMBER TAXES	PENALTY	JUNE TAXES	PENALTY	TOTAL DELINQUENT	C. D. DATE	MEMO
PARCEL-ID 06-066-0500.000	HOMESITE VALUE LISTED BELOW										
	2,440	8,110	10,550								
STEWART, IRENE	17-02-27 PT S PT SW SE			1.82 0600001 Bal: 1.16				0.45 0600002 Bal: 0.71			
SOLIDA RD. NORTH	LESS 0.82A 1.48A&2.50A										
2142 CO. RD. 18	0002.98A	RES USE CODE	510								
SOUTH POINT, OHIO 45680											
VOL 429 PG 369	3,460	23,310	26,770	Solida Missionary Baptist Church -				Solida Missionary Baptist Church -			
PARCEL-ID 06-066-0600.000	HOMESITE VALUE LISTED BELOW										
	3,220	17,890	21,110								
BOSTON, JOHN WILLIAM	17-02-27 PT S PT SW SE										
2188 CO. RD. 18	LESS 0.41 ACS										
SOUTH POINT, OHIO 45680-000	0000.41A	RES USE CODE	510								
VOL 451 PG 527											
PARCEL-ID 06-066-0601.000	2,150	19,550	21,700								
	HOMESITE VALUE LISTED BELOW										
	2,150	19,550	21,700								
KINDER, WILLIAM C. JR. & KATHE	17-02-27 PT S PT SW SE PT										
RINE A.	0001.48A	RES USE CODE	510								
022											
C/O TRANSAMERICA	1,980	35,260	37,240								
REAL ESTATE TAX SERVICE											
1105 SCHROCK RD SUITE 437											
COLUMBUS, OHIO 43229											
VOL 563 PG 5											
PARCEL-ID 06-066-0602.000											
IMES, JERRY & ROSEMARY	17-02-27 PT S PT SW SE PT										
ROUTE 6 BOX 350	0002.50A	RES USE CODE	500								
SOUTH POINT, OHIO 45680											
VOL 574 PG 625	2,260	00	2,260								
PARCEL-ID 06-066-0603.000											
WILLIS, LENA	17-02-27 PT S PT SW SE PT										
P.O. BOX 256	0000.41A	RES USE CODE	510								
SOUTH POINT, OHIO 45680											
VOL 543 PG 439	2,150	15,950	18,100								
PARCEL-ID 06-066-0604.000	HOMESITE VALUE LISTED BELOW										
	2,150	15,650	17,800								
WOODRUFF, BETTY LOU	17-02-27 N PT S PT SW SE										
2272 CO. RD. 18	0001.45A	RES USE CODE	510								
SOUTH POINT, OHIO 45680											
VOL 502 PG 190	3,080	11,220	14,300								
PARCEL-ID 06-066-0700.000	HOMESITE VALUE LISTED BELOW										
	2,940	11,220	14,160								
MYERS, HELEN J.	17-02-27 PT S PT SW SE										
2294 CO. RD. 18	0016.19A	AGR USE CODE	120								
SOUTH POINT, OHIO 45680-9378											
PARCEL-ID 06-066-0800.000	1,610	00	1,610								
MYERS, HELEN J.	17-02-27 N PT SW SE										
2294 CO. RD. 18	0018.00A	AGR USE CODE	120								
SOUTH POINT, OHIO 45680-9378											
PARCEL-ID 06-066-0900.000	4,760	15,160	19,920								
	HOMESITE VALUE LISTED BELOW										
	2,940	9,320	12,260								

DAYTON LEGAL BLANK INC. 60388

TAX RATE [illegible]50
A/R RED FACTOR 05.0138
OTH RED FACTOR 05.2049

LAWRENCE
TAX DISTRICT 06-FAYETTE TWP-DELTA S.D.

GENERAL TAX LIST AND DUPLICATE OF REAL AND PUBLIC UTILITY PROPERTY
COUNTY REAL ESTATE TAXES AND SPECIAL ASSESSMENTS

01/03/96

TAX YEAR 1995
INTEREST RATE
PAGE NO 772

OWNER'S NAME MAILING ADDRESS	DESCRIPTION			TAXES CHARGED	DECEMBER TAXES	PENALTY	JUNE TAXES	PENALTY	TOTAL DELINQUENT	C. D. DATE	MEMO
	LAND	IMPROVEMENTS	TOTAL VALUE								
MCKEE, DARRELL & JULIA M. 2478 CR 18 SOUTH POINT, OHIO 45680 VOL 324 PG 10 PARCEL-ID 06-066-1000.000	17-02-27 E1/2 NE SW & COR SE N W 0025.00A AGR USE CODE 120 2,480		00 2,480								
WACK, THOMAS JAMES C/O P.G.MILEM RT.6 BOX 356 SOUTH POINT, OHIO 45680 VOL 493 PG 439 PARCEL-ID 06-066-1100.000	17-02-27 W SIDE SE SW&COR NE S W 0023.00A AGR USE CODE 120 2,280		00 2,280								
BROUGHTON, KELLEY LIFE EST. C/O ARTHUR W. BROUGHTON 393 PVT RD 1543 CR 18 SOUTH POINT, OHIO 45680 PARCEL-ID 06-066-1200.000	17-02-27 NW SW 0044.00A AGR USE CODE 121 AUV 1,080		00 1,080								
BROUGHTON, A. K. AND EDITH M. LIFE EST. C/O ARTHUR W. BROUGHTON 393 PVT RD 1543 CR 18 SOUTH POINT, OHIO 45680 VOL 513 PG 502 PARCEL-ID 06-066-1300.000	17-02-27 N END SW SW 0004.50A AGR USE CODE 121 AUV 110		00 110								
MILEM, HARRY A. RT. 6 BOX 356 SOUTH POINT, OHIO 45680 VOL 359 PG 475 PARCEL-ID 06-066-1400.000	17-02-27 E1/2 SE SW & COR NE S W 0000.28A RES USE CODE 500 1,120		00 1,120								
SOLIDAY MISSIONARY BAPTIST CHU RT. 2 BOX 550 SOUTH POINT, OHIO VOL 380 PG 579 PARCEL-ID 06-066-1401.000	17-02-27 E 1/2 SE SW COR NE S 0000.17A EXM USE CODE 685 1,190		00 1,190								
WALLS, JOHNNIE M. & DELLA M. 47 PRV. DR. 2089 SOUTH POINT, OHIO 45680 PARCEL-ID 06-066-1500.000	17-02-27 PT 0.81 ACRES RES USE CODE 510 3,080 HOMESITE VALUE LISTED BELOW 3,080	15,160 14,730	18,240 17,810								
WACK, THOMAS JAMES RT.6 BOX 356 SOUTH POINT, OHIO 45680 VOL 493 PG 439 PARCEL-ID 06-066-1605.000	17-02-27 PT E 1/2 SE SW 0030.85A AGR USE CODE 120 3,060		00 3,060								
MORRISON, CHRISTINE V, 79 PRIVATE DRIVE 2089 COUNTY ROAD 18 SOUTH POINT, OHIO 45680 VOL 532 PG 486 PARCEL-ID 06-066-1700.000	17-02-27 PT. E1/2 SW 0000.09A RES USE CODE 500 130		00 130								
MORRISON, CHRISTINE V.	17-02-27 PT. SE SW										

TAX RATE [illegible]50
A/R RED FACTOR 05.0138
OTH RED FACTOR 05.2049

LAWRENCE
TAX DISTRICT 06-FAYETTE TWP-DELTA S.D.

GENERAL TAX LIST AND DUPLICATE OF REAL AND PUBLIC UTILITY PROPERTY
COUNTY REAL ESTATE TAXES AND SPECIAL ASSESSMENTS

01/03/96

TAX YEAR 1995
INTEREST RATE
PAGE NO 773

OWNER'S NAME MAILING ADDRESS	DESCRIPTION			TAXES CHARGED	DECEMBER TAXES	PENALTY	JUNE TAXES	PENALTY	TOTAL DELINQUENT	C. D. DATE	MEMO
	LAND	IMPROVEMENTS	TOTAL VALUE								
79 PRIVATE DRIVE 2089 COUNTY ROAD 18 SOUTH POINT, OHIO 45680 VOL 532 PG 486 PARCEL-ID 06-066-1800.000	0000.96A RES USE CODE 510 3,090 HOMESITE VALUE LISTED BELOW 3,090	13,720 12,950	16,810 16,040								
JAMES, DONALD H. & JOANN 17 PRIVATE DRIVE 02089 COUNTY ROAD 18 SOUTH POINT, OHIO 45680 VOL 353 PG 398 PARCEL-ID 06-067-0100.000	17-02-27 E1/2 SE SW&COR NE SW PT. 0001.51A RES USE CODE 510 3,390 HOMESITE VALUE LISTED BELOW 3,220	20,850 19,530	24,240 22,750								
IMES, JERRY & ROSEMARY RT 6 BOX 350 SOUTH POINT, OHIO 45680 VOL 574 PG 625 PARCEL-ID 06-067-0200.000	17-02-27 E PT. SE SW 0000.05A COM USE CODE 429 770	3,130	3,900								
WACK, THOMAS JAMES C/O P.G. MILEM RT.6 BOX 356 SOUTH POINT, OHIO 45680 VOL 493 PG 439 PARCEL-ID 06-067-0300.000	17-02-27 PT. SE SW 0001.52A AGR USE CODE 120 3,100	17,940	21,040								
BLANTON, BRENDA JOYCE P.O. BOX 25 SOUTH POINT, OH. 45680 VOL 478 PG 63 PARCEL-ID 06-067-0400.000	17-02-27 E1/2 SE SW&COR NE SW 0000.34A RES USE CODE 545 1,680		00 1,680								
MORRISON, CHRISTINE V. 79 PRIVATE DRIVE 2089 COUNTY ROAD 18 SOUTH POINT, OHIO 45680 VOL 532 PG 486 PARCEL-ID 06-067-0500.000	17-02-27 PT. E1/2 SE 0000.03A RES USE CODE 500 110		00 110								
MCKEE, JULIA MOORE & DARRELL D MCKEE 2478 CR 18 SOUTH POINT, OHIO 45680 VOL 595 PG 429 PARCEL-ID 06-067-0600.000 02-17-95 TRNSF FROM 06-067-0600.000 MCKEE, JULIA MOORE	17-02-27 PT N1/2 SE SE LESS.55 A 0021.45A AGR USE CODE 120 5,410	2,510	7,920								
MCKEE, JULIA MOORE 2478 CR 18 SOUTH POINT, OHIO 45680 VOL 519 PG 674 PARCEL-ID 06-067-0600.000 02-17-95 TRNSF TO 06-067-0600.000 MCKEE, JULIA MOORE & DARR	17-02-27 PT N1/2 SE SE LESS.55 A 0021.45A AGR USE CODE 120 00	00	00								
MILEM, SHARON ELAINE 022 C/O TRANSAMERICA	17-02-27 PT. E 1/2 SW 0000.31A RES USE CODE 510										

DAYTON LEGAL BLANK INC 60388

TAX RATE [illegible]50
A/R RED FACTOR 05.0138
OTH RED FACTOR 05.2049

LAWRENCE
TAX DISTRICT 06-FAYETTE TWP-DELTA S.D.

GENERAL TAX LIST AND DUPLICATE OF REAL AND PUBLIC UTILITY PROPERTY
COUNTY REAL ESTATE TAXES AND SPECIAL ASSESSMENTS

01/03/96

TAX YEAR 1995
INTEREST RATE
PAGE NO 774

OWNER'S NAME MAILING ADDRESS	DESCRIPTION			TAXES CHARGED	DECEMBER TAXES	PENALTY	JUNE TAXES	PENALTY	TOTAL DELINQUENT	C. D. DATE	MEMO
	LAND	IMPROVEMENTS	TOTAL VALUE								
REAL ESTATE TAX SERVICE 1105 SCHROCK RD SUITE 437 COLUMBUS, OHIO 43229 VOL 581 PG 108 PARCEL-ID 06-067-0700.000	1,670	11,740	13,410 HOMESITE VALUE LISTED BELOW 1,670 11,740 13,410								
IMES, JERRY & ROSEMARY RT 6 BOX 350 SOUTH POINT, OHIO 45680 VOL 574 PG 625 PARCEL-ID 06-067-0800.000	17-02-27 E1/2 SE SW&COR NE SW PT 0000.90A		RES USE CODE 510 3,130 14,710 17,840 HOMESITE VALUE LISTED BELOW 3,130 13,140 16,270								
BROUGHTON, ARTHUR & CAROLE 211 PRIVATE ROAD 1543 COUNTY ROAD 18 SOUTH POINT, OHIO 45680-0000 VOL 496 PG 425 PARCEL-ID 06-067-0900.000	17-02-27 S PT. SW SW 0008.50A 810		RES USE CODE 500 00 810								
BROUGHTON, A.K. &EDITH LIFE EST. C/O ARTHUR W. BROUGHTON 393 PVT DR 1543 CR 18 SOUTH POINT, OHIO 45680 VOL 513 PG 502 PARCEL-ID 06-067-1000.000	17-02-27 N PT SW SW LESS 12A 0008.00A AUV 200		AGR USE CODE 121 00 200								
MCGILL, CHARLES E. RT. 1 BOX 85 CHESAPEAKE, OHIO 45619 VOL 487 PG 460 PARCEL-ID 06-067-1100.000 11-30-95 TRNSF TO 06-067-1100.000 FITZPATRICK, CHARLES DAVI	17-02-27 E SIDE SW SW 0007.96A 00		RES USE CODE 500 00 00								
FITZPATRICK, CHARLES DAVID & ROBIN ANN 1281 CO RD 1 SOUTH POINT, OHIO 45680 VOL 604 PG 557 PARCEL-ID 06-067-1100.000 11-30-95 TRNSF FROM 06-067-1100.000 MCGILL, CHARLES E.	17-02-27 E SIDE SW SW 0007.96A 840		RES USE CODE 500 00 840								
DAVIS, RICHARD E. AND VICKIE S. 1719 CO. RD. 18 SOUTH POINT, OHIO 45680 VOL 493 PG 228 PARCEL-ID 06-067-1200.000	17-02-27 SW COR E SIDE SW SW 0000.67A 110		RES USE CODE 500 00 110								
DUNCAN, THOMAS W. & DAPHINE 12 PVT. DR. 2568 CO. RD. 18 SOUTH POINT, OHIO 45680 VOL 457 PG 736 PARCEL-ID 06-067-1300.000	17-2-27 PT S PT NW SE LESS 1.63A. 2.51ACS. 3,090		COM USE CODE 429 6,050 9,140								

TAX RATE [illegible]50
A/R RED FACTOR 05.0138
OTH RED FACTOR 05.2049

LAWRENCE
TAX DISTRICT 06-FAYETTE TWP-DELTA S.D.

GENERAL TAX LIST AND DUPLICATE OF REAL AND PUBLIC UTILITY PROPERTY
COUNTY REAL ESTATE TAXES AND SPECIAL ASSESSMENTS

01/03/96

TAX YEAR 1995
INTEREST RATE
PAGE NO 775

OWNER'S NAME MAILING ADDRESS	DESCRIPTION			TAXES CHARGED	DECEMBER TAXES	PENALTY	JUNE TAXES	PENALTY	TOTAL DELINQUENT	C. D. DATE	MEMO
	LAND	IMPROVEMENTS	TOTAL VALUE								
STEPHENSON, ALLEN JOSEPH & CHERYL ROBIN RT 6 BOX 337 SOUTH POINT, OHIO 45680 VOL 485 PG 112 PARCEL-ID 06-067-1300.001	17-2-27 PT S PT NW SE PT 1.63ACS.		RES USE CODE 510 3,300 17,940 21,240 HOMESITE VALUE LISTED BELOW 3,220 17,940 21,160								
BROUGHTON, A. K. AND EDITH M. LIFE EST. C/O ARTHUR W. BROUGHTON 393 PVT DR 1543 CR 18 SOUTH POINT, OHIO 45680 VOL 496 PG 425 PARCEL-ID 06-067-1400.000	17-02-27 PT N PT SW SW 0012.00A AUV 3,070 HOMESITE VALUE LISTED BELOW 2,940		AGR USE CODE 121 5,650 8,720 5,030 7,970								
WILLIS, NELSON 2814 CO RD 18 SOUTH POINT, OHIO 45680 VOL 602 PG 61 PARCEL-ID 06-067-1600.000 09-01-95 TRNSF FROM 06-067-1600.000 WILLIS, NELSON & JULIA	17-02-27 1 SOLIDA VIEW SUBDIV. 0000.00A 2,940 HOMESITE VALUE LISTED BELOW 2,390		RES USE CODE 510 7,880 10,820 6,380 8,770								
WILLIS, NELSON & JULIA 2814 CO. RD. 18 SOUTH POINT, OHIO 45680 VOL 219 PG 66 PARCEL-ID 06-067-1600.000 09-01-95 TRNSF TO 06-067-1600.000 WILLIS, NELSON	17-02-27 1 SOLIDA VIEW SUBDIV. 0000.00A 00		RES USE CODE 510 00 00								
WILLIS, EUGENE & NANCY 2106 BRANCH DR. CHAMPAIGN, IL. 61821 VOL 337 PG 469 PARCEL-ID 06-067-1700.000	17-02-27 2 SOLIDA VIEW SUBDIV. 0000.00A 290		RES USE CODE 500 00 290								
WILLIS, EUGENE & NANCY 2106 BRANCH DR. CHAMPAIGN, IL. 61821 VOL 337 PG 469 PARCEL-ID 06-067-1800.000	17-02-27 3 SOLIDA VIEW SUBDIV. 0000.00A 2,280		RES USE CODE 510 4,290 6,570								
WILLIS, FREDERICK D. & IRENE RT. 6, BOX 312 SOUTH POINT, OHIO 45680 VOL 337 PG 467 PARCEL-ID 06-068-0100.000	17-02-27 4 SOLIDA VIEW SUBDIV. 0000.00A 160		RES USE CODE 500 00 160								
WILLIS, FREDERICK D. & IRENE RT. 6, BOX 312 SOUTH POINT, OHIO 45680 VOL 337 PG 467 PARCEL-ID 06-068-0200.000	17-02-27 5 SOLIDA VIEW SUBDIV. 0000.00A 2,650 HOMESITE VALUE LISTED BELOW 2,620		RES USE CODE 510 17,730 20,380 17,730 20,350								
PIERCE, JAMES H. AND ELMA 2869 COUNTY ROAD 18 SOUTH POINT, OHIO 45680	17-02-27 6 SOLIDA VIEW SUBDIV. 0000.00A		RES USE CODE 510								

DAYTON LEGAL BLANK INC 60388

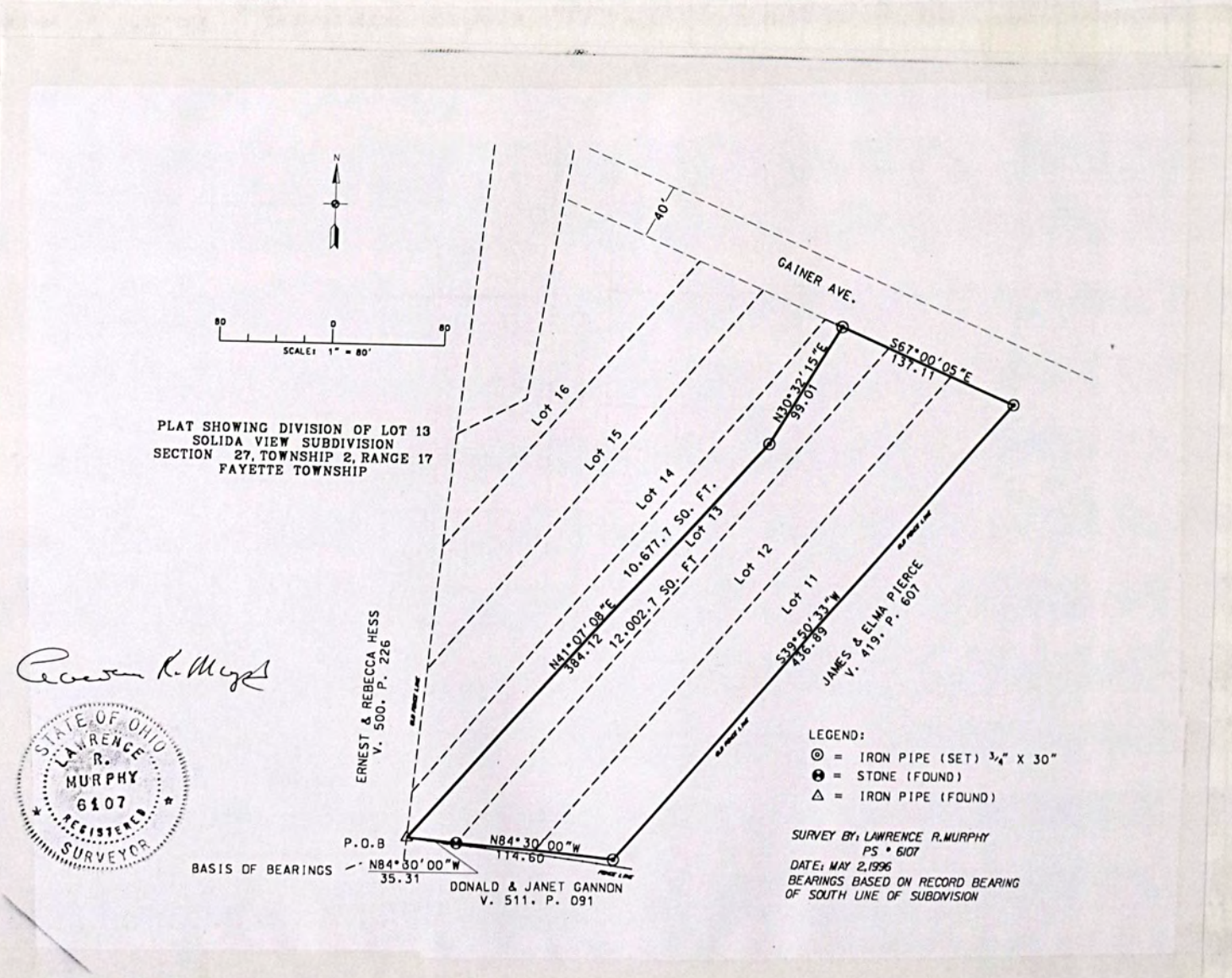
N
80 0 80
SCALE: 1" = 80'
PLAT SHOWING DIVISION OF LOT 13
SOLIDA VIEW SUBDIVISION
SECTION 27, TOWNSHIP 2, RANGE 17
FAYETTE TOWNSHIP
GAINER AVE.
40'
Lot 16
Lot 15
Lot 14
Lot 13
Lot 12
Lot 11
S67°00'05"E
137.11
N30°32'15"E
99.01
10,677.7 SQ. FT.
N41°07'08"E
384.12
12,002.7 SQ. FT.
S39°50'33"W
416.89
ERNEST & REBECCA HESS
V. 500. P. 226
JAMES & ELMA PIERCE
V. 419. P. 607
P.O.B
N84°30'00"W
114.60
BASIS OF BEARINGS
N84°30'00"W
35.31
DONALD & JANET GANNON
V. 511. P. 091
STATE OF OHIO
LAWRENCE
R.
MURPHY
6107
REGISTERED
SURVEYOR
LEGEND:
◎ = IRON PIPE (SET) 3/4" X 30"
● = STONE (FOUND)
△ = IRON PIPE (FOUND)
SURVEY BY: LAWRENCE R. MURPHY
PS • 6107
DATE: MAY 2,1996
BEARINGS BASED ON RECORD BEARING
OF SOUTH LINE OF SUBDIVISION

TAX RATE [illegible]50
A/R RED FACTOR 05.0138
OTH RED FACTOR 05.2049

LAWRENCE
TAX DISTRICT 06-FAYETTE TWP-DELTA S.D.

GENERAL TAX LIST AND DUPLICATE OF REAL AND PUBLIC UTILITY PROPERTY
COUNTY REAL ESTATE TAXES AND SPECIAL ASSESSMENTS

01/03/96

TAX YEAR 1995
INTEREST RATE
PAGE NO 776

OWNER'S NAME MAILING ADDRESS	DESCRIPTION			TAXES CHARGED	DECEMBER TAXES	PENALTY	JUNE TAXES	PENALTY	TOTAL DELINQUENT	C. D. DATE	MEMO
	LAND	IMPROVEMENTS	TOTAL VALUE								
VOL 419 PG 607 PARCEL-ID 06-068-0300.000	2,220 HOMESITE VALUE LISTED BELOW 1,580	3,420 2,520	5,640 4,100								
WILLIS, FRED & FLORENCE I. RT. 6 BOX 312 SOUTH POINT, OHIO 45680 VOL 511 PG 511 PARCEL-ID 06-068-0400.000	17-02-27 7 SOLIDA VIEW SUBDIV. 0000.00A RES USE CODE 599 1,580	1,960	3,540								
PIERCE, JAMES H. AND ELMA 2869 COUNTY ROAD 18 SOUTH POINT, OHIO 45680 VOL 419 PG 607 PARCEL-ID 06-068-0500.000	17-02-27 8 SOLIDA VIEW SUBDIV. 0000.00A RES USE CODE 599 130	00	130								
PIERCE, JAMES H. AND ELMA 2869 COUNTY ROAD 18 SOUTH POINT, OHIO 45680 VOL 419 PG 607 PARCEL-ID 06-068-0600.000	17-02-27 9 SOLIDA VIEW SUBDIV. 0000.00A RES USE CODE 500 140	00	140								
PIERCE, JAMES H. AND ELMA 2869 COUNTY ROAD 18 SOUTH POINT, OHIO 45680 VOL 419 PG 607 PARCEL-ID 06-068-0700.000	17-02-27 10 SOLIDA VIEW SUBIDV . 0000.00A RES USE CODE 599 150	00	150								
RAY, RICKEY & WANDA 77 TWP. RD. 1504 SOUTH POINT, OHIO 45680 VOL 440 PG 592 PARCEL-ID 06-068-0800.000	17-02-27 11 SOLIDA VIEW SUBIDV . 0000.00A RES USE CODE 500 150	00	150	Joe & Stephanie Whell							
RAY, RICKEY & WANDA 77 TWP. RD. 1504 SOUTH POINT, OHIO 45680 VOL 440 PG 592 PARCEL-ID 06-068-0900.000	17-02-27 12 SOLIDA VIEW SUBIDV . 0000.00A RES USE CODE 599 160	00	160	Same							
RAY, RICKEY & WANDA 77 TWP. RD. 1504 SOUTH POINT, OHIO 45680 VOL 440 PG 592 PARCEL-ID 06-068-1000.000	17-02-27 13 SOLIDA VIEW SUBIDV . 0000.00A RES USE CODE 500 160	00	160	12,002.7 Sq ft 1000.001 Bal = 10,677.7 Sq ft Same							
RAY, RICKY A. & WANDA L. 77 TWP. RD. 1504 SOUTH POINT, OHIO 45680 VOL 457 PG 631 PARCEL-ID 06-068-1100.000	17-02-27 14 SOLIDA VIEW SUBIDV . 0000.00A RES USE CODE 500 540	00	540								
RAY, RICKY A. & WANDA L. 77 TWP. RD. 1504 SOUTH POINT, OHIO 45680 VOL 457 PG 631 PARCEL-ID 06-068-1200.000	17-02-27 15 SOLIDA VIEW SUBIDV . 0000.00A RES USE CODE 500 580	00	580								

TAX RATE [illegible]50
A/R RED FACTOR 05.0138
OTH RED FACTOR 05.2049

LAWRENCE
TAX DISTRICT 06-FAYETTE TWP-DELTA S.D.

GENERAL TAX LIST AND DUPLICATE OF REAL AND PUBLIC UTILITY PROPERTY
COUNTY REAL ESTATE TAXES AND SPECIAL ASSESSMENTS

01/03/96

TAX YEAR 1995
INTEREST RATE
PAGE NO 777

OWNER'S NAME MAILING ADDRESS	DESCRIPTION			TAXES CHARGED	DECEMBER TAXES	PENALTY	JUNE TAXES	PENALTY	TOTAL DELINQUENT	C. D. DATE	MEMO
	LAND	IMPROVEMENTS	TOTAL VALUE								
RAY, RICKEY A. AND WANDA L. 77 TWP. RD. 1504 SOUTH POINT, OHIO 45680 VOL 493 PG 491 PARCEL-ID 06-068-1300.000	17-02-27 16 SOLIDA VIEW SUBIDV . 0000.00A RES USE CODE 510 580 HOMESITE VALUE LISTED BELOW 580	19,940 19,660	20,520 20,240								
PERRY, DELBERT C. C/O JAMES ESTEP RT. 7 BOX 463 SOUTH POINT, OHIO 45680 VOL 322 PG 51 PARCEL-ID 06-068-1500.000	17-2-28 PT NE PT NW NW LESS 1. 93A BAL=17.91ACS. RES USE CODE 599 AUV 1,990	690	2,680								
SPICER, HAROLD F.LIFE EST DANIEL JAMES SPICER REM. TWP. RD. 161, BOX 1280 SOUTH POINT, OHIO 45680 PARCEL-ID 06-068-1500.001	17-2-28 PT NE PT NW NW IN NW PT 1.93ACS. RES USE CODE 500 200	00	200								
STEED, RANDY 1303 TOWNSHIP RD 161 SOUTH POINT, OHIO 45680 VOL 538 PG 652 PARCEL-ID 06-068-1600.000	17-02-28 PT. SW PT. NW NW 0006.55A RES USE CODE 510 AUV 1,710	18,220	19,930	Randy & Connie S. Steed							
RUNYON, TERRY 1139 TWP. RD. 161 SOUTH POINT, OHIO 45680-000 VOL 538 PG 586 PARCEL-ID 06-068-1700.000	17-2-28 PT SW PT NW NW LESS 1. 13AC BAL= 5.42AC RES USE CODE 510 2,350 HOMESITE VALUE LISTED BELOW 1,810	13,790 13,790	16,140 15,600								
WADDELL, VIRGINIA GAIL 1175 TWP. RD. 161 SOUTH POINT, OHIO 45680 VOL 553 PG 339 PARCEL-ID 06-068-1700.001	17-2-28 PT SW NW NW 1.13AC RES USE CODE 545 1,610	770	2,380								
PENNINGTON, DONALD G. & LINDA S. RT 7 BOX 462 SOUTH POINT, OHIO 45680 VOL 553 PG 476 PARCEL-ID 06-068-1800.000	17-2-28 PT SW PT NW NW LESS 5. 46ACRES BAL=0.13ACRES RES USE CODE 500 510	00	510								
ESTEP, JAMES AND TERESA K. 1227 TWP. RD. 161 SOUTH POINT, OHIO 45680 VOL 553 PG 253 PARCEL-ID 06-068-1800.001	17-2-28 PT SW PT NW NW PT 5.46 ACRES RES USE CODE 510 2,790 HOMESITE VALUE LISTED BELOW 1,810	16,570 16,570	19,360 18,380								

DAYTON LEGAL BLANK INC 60388

TAX RATE [illegible].50
A/R RED FACTOR 05.0138
OTH RED FACTOR 05.2049

LAWRENCE
TAX DISTRICT 06-FAYETTE TWP-DELTA S.D.

GENERAL TAX LIST AND DUPLICATE OF REAL AND PUBLIC UTILITY PROPERTY
COUNTY REAL ESTATE TAXES AND SPECIAL ASSESSMENTS

TAX YEAR 1995
01/03/96 INTEREST RATE
PAGE NO 778

OWNER'S NAME MAILING ADDRESS	DESCRIPTION			TAXES CHARGED	DECEMBER TAXES	PENALTY	JUNE TAXES	PENALTY	TOTAL DELINQUENT	C. D. DATE	MEMO
	LAND	IMPROVEMENTS	TOTAL VALUE								
WHEELER, JAMES ARTHUR JR. & DA RLA JEAN RT 7 BOX 457 SOUTH POINT, OHIO 45680 VOL 538 PG 568,588,590 PARCEL-ID 06-069-0100.000	17-02-28 PT. SW PT. NW NW 0006.55A RES USE CODE 510 2,490 HOMESITE VALUE LISTED BELOW 1,810	20,570 20,570	23,060 22,380								
PENNINGTON, DONALD & LINDA R. 6 BOX 462 SOUTH POINT, OHIO VOL 468 PG 697 PARCEL-ID 06-069-0200.000	17-02-28 PT. SW PT. NW NW 0000.43A RES USE CODE 545 1,090	300	1,390								
RUNYAN, HOWARD ET AL C/O RUNYON, GAILARD RT. 7 BOX 447 SOUTH POINT, OHIO 45680-0000 VOL 536 PG 306 PARCEL-ID 06-069-0300.000	17-2-28 PT SW NW LESS .51 & 1. 25AC BAL= 3.64AC RES USE CODE 510 1,850	3,140	4,990								
RUNYON, ALLEN D. & TAMARA RT 7 BOX 448 SOUTH POINT, OHIO 45680 VOL 566 PG 703 PARCEL-ID 06-069-0300.001	17-2-28 PT SW NW PT 1.25AC RES USE CODE 500 1,210	00	1,210								
RUNYON, HOWARD E. & SANDRA K. 959 TWP. RD. 161 SOUTH POINT, OHIO 45680 VOL 477 PG 786 PARCEL-ID 06-069-0301.000	17-02-28 PT SW NW 0000.51A RES USE CODE 545 1,200	1,540	2,740								
RUNYON, HOWARD ET AL ROUTE 7 BOX 466 SOUTH POINT, OHIO 45680-000 VOL 536 PG 306 PARCEL-ID 06-069-0400.000	17-02-28 SW NW W OF ROAD LESS 5.40A 0021.60A AGR USE CODE 121 4,530 HOMESITE VALUE LISTED BELOW 1,660	5,920 3,960	10,450 5,620	0400.001 - 1.02 8113/96 Carlos & Teresa Runyon –	Bal=19.98	0400.002 2.43	Bal=17.55	2.00	0400.003 Bal=15		Dallas & Kathy Bond – Gailard & Judy Runyon
HALL, JERRY D. & CORA A. 1108 4TH STREET EAST SOUTH POINT, OHIO 45680 VOL 397 PG 211 PARCEL-ID 06-069-0500.000	17-02-28 2 W PT. 0028.00A AGR USE CODE 121 AUV 690	00	690								
HALL, JERRY D. & CORA A. 1108-4TH STREET E. SOUTH POINT, OHIO 45680 VOL 397 PG 211 PARCEL-ID 06-069-0600.000	17-02-28 3 0037.50A AGR USE CODE 121 AUV 920	00	920								
CARNES, ALBERT M & JOYCE L RT 7 BOX 465 SOUTH POINT, OHIO 45680 VOL 592 PG 365 PARCEL-ID 06-069-0700.000	17-02-28 N PT. W1/2 SW LESS.50 A 0002.50A RES USE CODE 545 1,730	1,490	3,220								
CARNES, ALBERT M & JOYCE L RT 7 BOX 465	17-02-28 PT. N PT. W1/2 SW 0000.50A RES USE CODE 500										

TAX RATE [illegible].50
A/R RED FACTOR 05.0138
OTH RED FACTOR 05.2049

LAWRENCE
TAX DISTRICT 06-FAYETTE TWP-DELTA S.D.

GENERAL TAX LIST AND DUPLICATE OF REAL AND PUBLIC UTILITY PROPERTY
COUNTY REAL ESTATE TAXES AND SPECIAL ASSESSMENTS

TAX YEAR 1995
01/03/96 INTEREST RATE
PAGE NO 779

OWNER'S NAME MAILING ADDRESS	DESCRIPTION			TAXES CHARGED	DECEMBER TAXES	PENALTY	JUNE TAXES	PENALTY	TOTAL DELINQUENT	C. D. DATE	MEMO
	LAND	IMPROVEMENTS	TOTAL VALUE								
SOUTH POINT, OHIO 45680 VOL 592 PG 365 PARCEL-ID 06-069-0800.000	110	00	110								
GEER, SUSAN LOUISE 503 NORTH KENOVA RD SOUTH POINT, OHIO 45680 VOL 581 PG 541 PARCEL-ID 06-069-0900.000	17-02-28 N PT. W1/2 SW 0014.00A RES USE CODE 500 2,550	00	2,550								
MEADOWS, GARY L. & DEBORAH L. 65 PVT. RD. 618 TWP. RD. 161 SOUTH POINT, OHIO 45680 PARCEL-ID 06-069-1000.000	17-02-28 CEN OF S SIDE W1/2 SW 0025.00A AGR USE CODE 120 4,300	1,320	5,620								
DONNALLY, TAMARA L. & GREGORY A. 006 C/O F. A. R. E. TAX SERVICE 17187 NO. LAUREL PK. DR. SUITE 437 LIVONIA, MI 48152 VPOL 589 PG 339 PARCEL-ID 06-069-1100.000	17-02-28 SE PT W1/2 SW 0006.00A AGR USE CODE 120 2,210 HOMESITE VALUE LISTED BELOW 1,660	16,740 16,740	18,950 18,400								
DONNALLY, TAMARA L. & GREGORY A. 006 C/O F. A. R. E. TAX SERVICE 17187 NO. LAUREL PK. DR. SUITE 437 LIVONIA, MI 48152 VOL 589 PG 339 PARCEL-ID 06-069-1200.000	17-02-28 S&W END W1/2 SW 0013.00A AGR USE CODE 120 1,980	00	1,980								
HALL, JERRY D. & CORA A. 1108 4TH STREET EAST SOUTH POINT, OHIO 45680 VOL 397 PG 211 PARCEL-ID 06-069-1300.000	17-02-28 SW NW E OF RD LESS 0.34 AC 0011.84A AGR USE CODE 121 AUV 1,840	14,900	16,740								
PALMER, GEORGE 964 TWP. RD. 161 SOUTH POINT, OH 45680 VOL 595 PG 218 PARCEL-ID 06-069-1301.000	17-02-28 PT SW NW E OF RD PT 0000.34A RES USE CODE 540 950 HOMESITE VALUE LISTED BELOW 950	5,310 5,310	6,260 6,260								
RUNYON, VIRGINIA RT 7 BOX 464 SOUTH POINT, OHIO 45680-0000 VOL 412 PG 196 PARCEL-ID 06-069-1400.000 06-20-95 TRNSF TO 06-069-1400.000 RUNYON, VIRGINIA & SHANE	17-02-28 W PT. 0000.31A RES USE CODE 510 00	00	00								
DEMENT, KELLI 1043 TWP RD 161 SOUTH POINT, OHIO 45680	17-02-28 W PT. 0000.31A RES USE CODE 510										

DAYTON LEGAL BLANK INC 60388

TAX RATE [illegible]50
A/R RED FACTOR 05.0138
OTH RED FACTOR 05.2049

LAWRENCE
TAX DISTRICT 06-FAYETTE TWP-DELTA S.D.

GENERAL TAX LIST AND DUPLICATE OF REAL AND PUBLIC UTILITY PROPERTY
COUNTY REAL ESTATE TAXES AND SPECIAL ASSESSMENTS

01/03/96

TAX YEAR 1995
INTEREST RATE
PAGE NO 780

OWNER'S NAME MAILING ADDRESS	DESCRIPTION			TAXES CHARGED	DECEMBER TAXES	PENALTY	JUNE TAXES	PENALTY	TOTAL DELINQUENT	C. D. DATE	MEMO
	LAND	IMPROVEMENTS	TOTAL VALUE								
VOL 602 PG 5	890	3,730	4,620								
PARCEL-ID 06-069-1400.000	HOMESITE VALUE LISTED BELOW										
	890	3,730	4,620								
08-31-95 TRNSF FROM 06-069-1400.000	DEMENT, MICHAEL & KELLI										
08-07-95 20.03											
DEMENT, MICHAEL & KELLI	17-02-28 W PT.										
1043 TWP RD 161	0000.31A	RES USE CODE	510								
SOUTH POINT, OHIO 45680											
VOL 599 PG 635	00	00	00								
PARCEL-ID 06-069-1400.000											
08-31-95 TRNSF TO 06-069-1400.000	DEMENT, KELLI										
RUNYON, VIRGINIA & SHANE LIFE	17-02-28 W PT.										
EST REM GRADY RUNYON	0000.31A	RES USE CODE	510								
2520 SO 12TH ST											
IRONTON, OHIO 45638	00	00	00								
VOL 599 PG 635											
PARCEL-ID 06-069-1400.000											
06-20-95 TRNSF FROM 06-069-1400.000	RUNYON, VIRGINIA										
08-25-95 TRNSF TO 06-069-1400.000	DEMENT, MICHAEL & KELLI										
CARNES, ALBERT M. & JOYCE L.	-00-00										
RT. 7, BOX 465	0000.51A	RES USE CODE	545								
SOUTH POINT, OHIO 45680											
VOL 601 PG 682	1,200	950	2,150								
PARCEL-ID 06-069-1401.000	HOMESITE VALUE LISTED BELOW										
	1,200	400	1,600								
FRANCE, JAMES RICHARD &	17-02-28 SW NW OF RD.										
FRANCE, PATRICIA ANN	0004.00A	RES USE CODE	510								
P.O. BOX 391											
SOUTH POINT, OHIO 45680-0000	1,980	8,310	10,290								
VOL 479 PG 689	HOMESITE VALUE LISTED BELOW										
PARCEL-ID 06-069-1500.000	1,660	7,940	9,600								
HALL, JERRY D. & CORA A.	17-02-28 1 NE NE NW										
1108 4TH STREET EAST	0020.00A	AGR USE CODE	121								
SOUTH POINT, OHIO 45680	AUV										
VOL 397 PG 211	490	00	490								
PARCEL-ID 06-069-1600.000											
BERRY, DONALD J. & CAROL F.	17-02-28 MID. WEST PT. NW NE										
96 PVT. DR.	0002.89A	RES USE CODE	510								
1263 TWP. RD. 251											
SOUTH POINT, OHIO 45680	3,870	19,270	23,140								
VOL 400 PG 294	HOMESITE VALUE LISTED BELOW										
PARCEL-ID 06-069-1700.000	3,220	19,270	22,490								
THOMPSON, DONALD & DONNA	17-02-28 2 E SIDE NE NW										
P.O. BOX 244	0005.00A	AGR USE CODE	120								
SOUTH POINT, OHIO 45680											
VOL 455 PG 681	550	00	550								
PARCEL-ID 06-069-1800.000											
BERRY, DONALD J. & CAROL F.	17-02-28 2 E SIDE NE NW PT										
96 PVT. DR.	0005.00A	RES USE CODE	500								

TAX RATE [illegible]0
A/R RED FACTOR 05.0138
OTH RED FACTOR 05.2049

LAWRENCE
TAX DISTRICT 06-FAYETTE TWP-DELTA S.D.

GENERAL TAX LIST AND DUPLICATE OF REAL AND PUBLIC UTILITY PROPERTY
COUNTY REAL ESTATE TAXES AND SPECIAL ASSESSMENTS

01/03/96

TAX YEAR 1995
INTEREST RATE
PAGE NO 781

OWNER'S NAME MAILING ADDRESS	DESCRIPTION			TAXES CHARGED	DECEMBER TAXES	PENALTY	JUNE TAXES	PENALTY	TOTAL DELINQUENT	C. D. DATE	MEMO
	LAND	IMPROVEMENTS	TOTAL VALUE								
1263 TWP. RD. 251											
SOUTH POINT, OHIO 45680	530	00	530								
VOL 439 PG 249											
PARCEL-ID 06-069-1801.000											
THOMPSON, DONALD & DONNA	17-02-28 PT. NW NE										
P.O. BOX 244	0016.38A	AGR USE CODE	120								
SOUTH POINT, OH 45680											
VOL 455 PG 681	4,830	12,180	17,010								
PARCEL-ID 06-070-0100.000	HOMESITE VALUE LISTED BELOW										
	2,940	12,180	15,120								
BERRY, DONALD J. & CAROL F.	17-02-28 PT NW NE PT										
96 PVT. DR.	0000.19A	RES USE CODE	500								
1263 TWP. RD. 251											
SOUTH POINT, OHIO 45680	60	00	60								
VOL 439 PG 249											
PARCEL-ID 06-070-0101.000											
ASHWORTH, DONALD J & DREAMA S	17-02-28 PT NW NE PT										
RT 5	0009.91A	RES USE CODE	510								
SOUTH POINT, OHIO 45680											
L/C MORT 633 PG 787	4,290	21,360	25,650								
PARCEL-ID 06-070-0102.000											
01-09-95 TRNSF FROM 06-070-0102.000	CASS, THOMAS J & DAPHNE S										
CASS, THOMAS J & DAPHNE S	17-02-28 PT NW NE PT										
RT 6 BOX 450	0009.91A	RES USE CODE	510								
SOUTH POINT, OHIO 45680											
VOL 578 PG 227	00	00	00								
PARCEL-ID 06-070-0102.000											
01-09-95 TRNSF TO 06-070-0102.000	ASHWORTH, DONALD J & DREA										
TOMBLIN, TOMMY LEE & SANDRA C.	17-02-28 PT NW NE PT			Jerry D. Jr & Jacqualine S. Kerney —							
1395 TWP. RD. 251	0004.21A	RES USE CODE	510								
SOUTH POINT, OHIO 45680											
PARCEL-ID 06-070-0103.000	3,610	17,070	20,680								
	HOMESITE VALUE LISTED BELOW										
	3,220	16,720	19,940								
OSBORNE, THOMAS W. & KAREN	17-02-28 PT NW NE PT										
P. O. BOX 132	0009.91A	RES USE CODE	500								
GUNTOWN, MS 38849											
VOL 444 PG 210	3,730	00	3,730								
PARCEL-ID 06-070-0104.000											
BERRY, DONALD J & CAROL L	17-02-28 PT NW NE&PT S END NW			7/16/96							
96 PRIVATE DR.	NE										
1263 TWP. RD. 251	0000.51A	RES USE CODE	510	Donald J. & Carol L. Berry —							
SOUTH POINT, OHIO 45680											
VOL 573 PG 285	2,230	6,220	8,450								
PARCEL-ID 06-070-0200.000	HOMESITE VALUE LISTED BELOW										
	2,230	5,900	8,130								
MCKEE, SELBA E. & MARY E.	17-02-28 IN E 1/2 NE PT (1.56) A 5.88			P.O. Box 83 S.P.O 1.56/AC 0300.004 Bk 432							1/25/96 Corrected acreage by Charles X. Glatt
220 PARK AVE.	CRES			Charles M. & Danny Freeman —							
SOUTH POINT, OHIO 45680	AGR USE CODE		120								
VOL 486 PG 401											
06-070-0300											

DAYTON LEGAL BLANK INC 60388

SURVEYOR'S CERTIFICATE

TO WHOM IT MAY CONCERN: Date 1/25 19 96

I hereby certify that on or about ..... 19....., I surveyed real property owned by ....., situated in ..... Township and/or ..... Corporation, Lawrence County, Ohio. This certificate is made for the purpose of correcting the Auditor's tax duplicate.

R	T	SEC.	ACRE LOT	NO.	PARCEL NO.	ACREAGE NOW TAXED ON AUDITOR'S DUPLICATE	ACREAGE SHOULD BE CORRECTED AS SHOWN BELOW
					06-070-0300	1.56	5.88

REMARKS: 1.56 & 4.32 Consists of the Above 5.88

Signed Charles K. Platt

Registration Number 6244

SOUTH POINT LAND CO.
SECTION 28, T2, R17
FAYETTE TWP., LAW. CO., OH.
SCALE 1"=60'
O IRON ROD
DEC. 12, 1979
DRAWN BY C.K. PLATT

Registered Land Surveyor * CHARLES K. PLATT No. S-6244 * State of Ohio *

S 84-20E 406.90
IN ALL 496.40

CARL PEMBE

4.32 ACRES

N 89-20W 395.56
IN ALL 405.56

0.92 Ac.

LOT-3 06-070-0300
2.18 Ac. 06-070-0400
GAIL HUTCHINSON

1.26 Ac.

TOWNSHIP ROAD No. 251 (LEWIS CREEK R

(LEWIS CREEK RIGHT FORK)

DELORES MOORE

SOUTH POINT LAND Co.
SECTION 28, T2, R17
FAYETTE TWP., LAW. CO., OH.
SCALE 1"=200'
JULY 16, 1982
DRAWN BY C.K. PLATT

06-070-0300
14.58 Ac.
31.75 Ac.

NE 1/4 - NE 1/4
1.58 Ac.
708.86
IN ALL 730.72

16.67 Ac.

06-070-0401

SE 1/4 - NE 1/4

1.49 Ac.

FRANK & AIMGARD

Registered Land Surveyor * CHARLES K. PLATT No. S-6244 * State of Ohio *

Charles K. Platt

TAX RATE [illegible]50
A/R RED FACTOR 05.0138
OTH RED FACTOR 05.2049

LAWRENCE
TAX DISTRICT 06-FAYETTE TWP-DELTA S.D.

GENERAL TAX LIST AND DUPLICATE OF REAL AND PUBLIC UTILITY PROPERTY
COUNTY REAL ESTATE TAXES AND SPECIAL ASSESSMENTS

01/03/96

TAX YEAR 1995
INTEREST RATE
PAGE NO 782

OWNER'S NAME MAILING ADDRESS	DESCRIPTION LAND	IMPROVEMENTS	TOTAL VALUE	TAXES CHARGED	DECEMBER TAXES	PENALTY	JUNE TAXES	PENALTY	TOTAL DELINQUENT	C. D. DATE	MEMO
PARCEL-ID 06-070-0300.000	3,000	4,350	7,350								
08-21-95 SPLIT FROM 06-070-0300.000 MCKEE, SELBA E. & MARY E.											
MCKEE, SELBA E. & MARY E. 220 PARK AVE. SOUTH POINT, OHIO 45680 VOL 486 PG 401	17-02-28 IN E 1/2 NE LESS 3.62 & 0.92 BAL=20.46ACRES AGR USE CODE 120										
PARCEL-ID 06-070-0300.000	00	00	00								
08-21-95 SPLIT TO 06-070-0300.000 MCKEE, SELBA E. & MARY E.											
08-21-95 SPLIT TO 06-070-0300.003 FREEMAN, CHARLES M.											
HUTCHINSON, ARNOLD L. & PEGGY S. 522 PR. 856, TWN. RD. 251 SOUTH POINT, OHIO 45680	17-02-28 IN E 1/2 NE PT 3.62AC RES RES USE CODE 545										
PARCEL-ID 06-070-0300.001	1,680	00	1,680								
HUTCHISON, IVAN C & WANDA G RT 6 BOX 426 SOUTH POINT, OHIO 45680 VOL 589 PG 390	17-02-28 IN E 1/2 NE PT 0.92AC RES RES USE CODE 500										
PARCEL-ID 06-070-0300.002	00	00	00								
04-13-95 TRNSF TO 06-070-0300.002 HUTCHISON, ARNOLD LEE											
HUTCHISON, ARNOLD LEE RT 6 BOX 428 SOUTH POINT, OHIO 45680 VOL 596 PG 703	17-02-28 IN E 1/2 NE PT 0.92AC RES RES USE CODE 500										
PARCEL-ID 06-070-0300.002	100	00	100								
04-13-95 TRNSF FROM 06-070-0300.002 HUTCHISON, IVAN C & WANDA											
FREEMAN, CHARLES M. LEWIS FORK RD SOUTH POINT, OHIO 45680	17-2-28 IN E 1/2 NE PT 14.58AC S AGR USE CODE 120										
PARCEL-ID 06-070-0300.003	00	00	00								
08-21-95 SPLIT FROM 06-070-0300.000 MCKEE, SELBA E. & MARY E.											
08-21-95 TRNSF TO 06-070-0300.003 SELLARDS, RONALD K. & CYN											
SELLARDS, RONALD K. & CYNTHIA LEWIS FORK RD SOUTH POINT, OHIO 45680 VOL 601 PG 522	17-2-28 IN E 1/2 NE PT 14.58AC S AGR USE CODE 120										
PARCEL-ID 06-070-0300.003	4,430	00	4,430								
08-21-95 TRNSF FROM 06-070-0300.003 FREEMAN, CHARLES M.											
BAILEY, ANNA L. & THOMAS R. STAR ROUTE BOX 32E CARRABELLE, FL. 32322 VOL 479 PG 416	17-02-28 PT E1/2 NE&SE NE 0009.00A RES USE CODE 599			Russell Blankenship, Raymond + Florence J. Blankenship — Robert W. + Esther Wei —							
	3,640	620	4,260								

TAX RATE [illegible]50
A/R RED FACTOR 05.0138
OTH RED FACTOR 05.2049

LAWRENCE
TAX DISTRICT 06-FAYETTE TWP-DELTA S.D.

GENERAL TAX LIST AND DUPLICATE OF REAL AND PUBLIC UTILITY PROPERTY
COUNTY REAL ESTATE TAXES AND SPECIAL ASSESSMENTS

01/03/96

TAX YEAR 1995
INTEREST RATE
PAGE NO 783

OWNER'S NAME MAILING ADDRESS	DESCRIPTION LAND	IMPROVEMENTS	TOTAL VALUE	TAXES CHARGED	DECEMBER TAXES	PENALTY	JUNE TAXES	PENALTY	TOTAL DELINQUENT	C. D. DATE	MEMO
PARCEL-ID 06-070-0400.000											
MCKEE, SELBA E. & MARY E. 220 PARK AVE. SOUTH POINT, OHIO 45680 VOL 486 PG 401	17-2-28 PT E 1/2 NE & SE NW PT 15.11ACRES 14.75 AGR USE CODE 120			220 Park Ave S.P.O. 0401.006 0.97/Ac Bal 18.18 — Fabian T. & DAVANNA J. Ramsey					0401.007 1.03/AC Bal 17.77		1-24-96 acreage Corrected By Charles K. Platt 6299
PARCEL-ID 06-070-0401.000	4,490	690	5,180	P.O. Box 553 S.P.O. 15.11/Ac 0401.008 Bal 2.59 — Charles M. & Danny Freeman							
WALKER, WILLIAM & SUE P.O. BOX 5656 HUNTINGTON, W. VA. 25703 VOL 530 PG 482	17-2-28 PT. E1/2 NE & SE NW PT . 1.49ACS. RES USE CODE 545			Robert H. Dalton —							
PARCEL-ID 06-070-0401.001	1,450	00	1,450								
BORDERS, GREGORY K & AUDRA M RT 1 BOX 256 CHESAPEAKE, OHIO 45619 VOL 585 PG 635	17-2-28 PT E 1/2 NE & SE NW PT 1.58 ACS RES USE CODE 500										
PARCEL-ID 06-070-0401.002	2,160	00	2,160								
KISER, RICK A. & CAROL M. RT. 6 BOX 424 SOUTH POINT, OHIO 45680 VOL 574 PG 802	17-2-28 PT E1/2 NE & SE NW PT. 1.06AC RES USE CODE 545										
PARCEL-ID 06-070-0401.003	2,810	1,080	3,890								
SOUTH, ROBERT G. & ELIZABETH M. ROUTE 6 BOX 410 SOUTH POINT, OHIO 45680 VOL 547 PG 43	17-02-28 PT E 1/2 NE & SE PT 6 .69ACRES RES USE CODE 545										
PARCEL-ID 06-070-0401.004	3,220	00	3,220								
HUTCHISON, ARNOLD LEE RT 6 BOX 428 SOUTH POINT, OHIO 45680 VOL 596 PG 703	17-2-28 PT E 1/2 NE & SE NW PT 1.26ACRES RES USE CODE 510										
PARCEL-ID 06-070-0401.005	2,970	5,620	8,590								
	HOMESITE VALUE LISTED BELOW										
	2,940	5,620	8,560								
04-13-95 TRNSF FROM 06-070-0401.005 HUTCHISON, IVAN C & WANDA 07-26-95 155.07											
HUTCHISON, IVAN C & WANDA G RT 6 BOX 426 SOUTH POINT, OHIO 45680 VOL 589 PG 390	17-2-28 PT E 1/2 NE & SE NW PT 1.26ACRES RES USE CODE 510										
PARCEL-ID 06-070-0401.005	00	00	00								
04-13-95 TRNSF TO 06-070-0401.005 HUTCHISON, ARNOLD LEE											
BAILEY, ANNA L. & THOMAS R. STAR ROUTE BOX 32E CARRSBELLE, FL. 32322 VOL 479 PG 416	17-02-28 PT SE NE 0001.94A RES USE CODE 510			Russell Blankenship & Raymond & Florence J Blankenship — Robert W. + Esther Wei —							
PARCEL-ID 06-070-0500.000	3,040	10,340	13,380								

DAYTON LEGAL BLANK INC 60388

SURVEYOR'S CERTIFICATE

Date 1/24 19 96

TO WHOM IT MAY CONCERN:

I hereby certify that on or about ..... 19..... I surveyed real property owned by ..... situated in ..... Township and/or ..... Corporation, ... County, Ohio. This certificate is made for the purpose of correcting the Auditor's tax duplicate.

R	T	SEC.	ACRE/ LOT	NO.	PARCEL NO.	ACREAGE NOW TAXED ON AUDITOR'S DUPLICATE	ACREAGE SHOULD BE CORRECTED AS SHOWN BELOW
					06-016-0401	15.11	19.75

REMARKS: 0.97, 1.08, 1.18, 1.41, 15.11 total 19.75 acres

Signed Charles K. Platt

Registration Number 6244

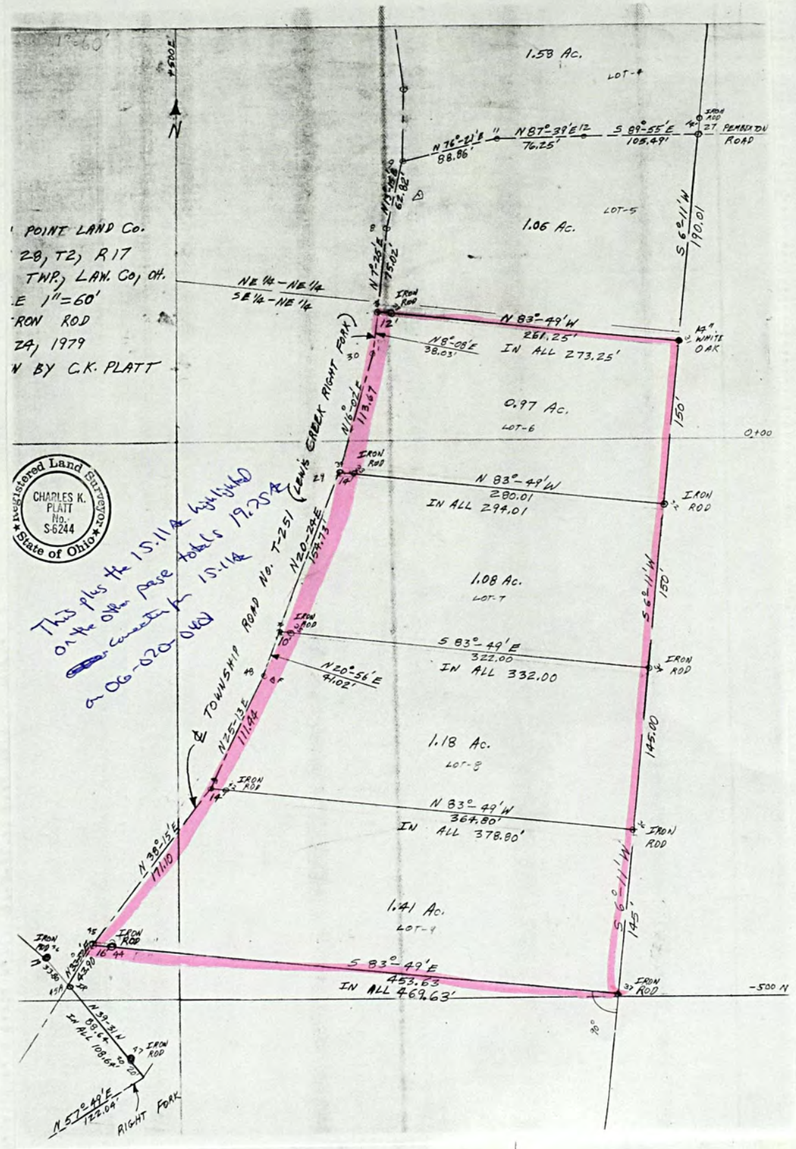

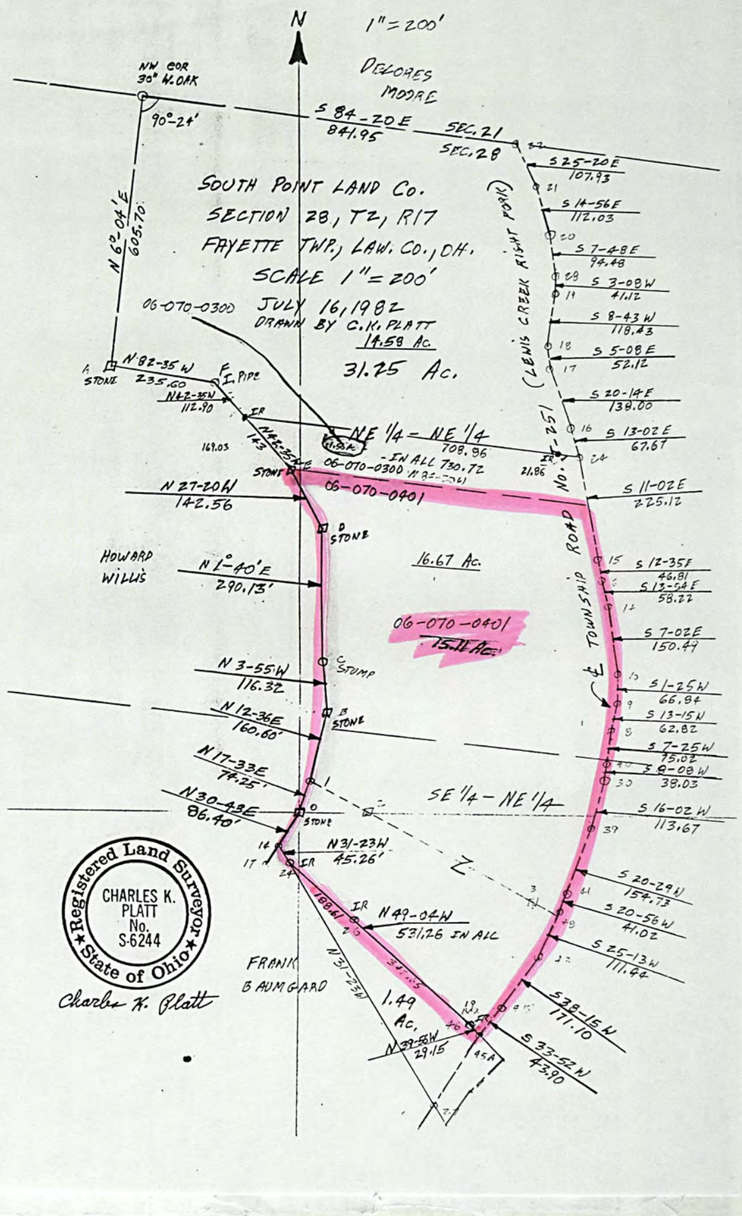

TAX RATE 50
A/R RED FACTOR 05.0138
OTH RED FACTOR 05.2049

LAWRENCE
TAX DISTRICT 06-FAYETTE TWP-DELTA S.D.

GENERAL TAX LIST AND DUPLICATE OF REAL AND PUBLIC UTILITY PROPERTY
COUNTY REAL ESTATE TAXES AND SPECIAL ASSESSMENTS

01/03/96

TAX YEAR 1995
INTEREST RATE
PAGE NO 784

OWNER'S NAME MAILING ADDRESS	DESCRIPTION			TAXES CHARGED	DECEMBER TAXES	PENALTY	JUNE TAXES	PENALTY	TOTAL DELINQUENT	C. D. DATE	MEMO
	LAND	IMPROVEMENTS	TOTAL VALUE								
SMITH, DAVID M. & BERTIE L. 1113 TWP. RD. 251 SOUTH POINT, OHIO 45680 PARCEL-ID 06-070-0600.000	17-02-28 PT NE NE & SW NE & SE NE LESS 22.41ACS & 43.69AC S 0000.85A RES USE CODE 510 2,820 5,660 8,480 HOMESITE VALUE LISTED BELOW 2,820 5,350 8,170										
RICE, M. SCOTT & JOANNA SMITH 058 C/O STAR BANK 425 WALNUT STREET P. O. BOX 1038 CINCINNATI, OHIO 45201-1038 VOL 568 PG 704 PARCEL-ID 06-070-0601.000	-00-00 PT NE NE 0001.30A RES USE CODE 510 3,330 27,690 31,020 HOMESITE VALUE LISTED BELOW 3,220 27,690 30,910										
ELDRIDGE, EARL C. & CAROLYN S. 1161 TWP. RD. 251 SOUTH POINT, OHIO 45680 VOL 341 PG 158 PARCEL-ID 06-070-0602.000	17-02-28 PT NE NE & SW NE & SE NE PT 0000.93A RES USE CODE 510 3,170 13,620 16,790 HOMESITE VALUE LISTED BELOW 3,170 13,420 16,590										
WILLIS, HOWARD A. 268 TWP. RD. 111 IRONTON, OHIO 45638-896 VOL 471 PG 727 PARCEL-ID 06-070-0603.000	17-02-28 PT NE NE & SW NE & SE NE PT 0018.35A AGR USE CODE 120 4,850 00 4,850										
WILLIS, HOWARD A. 268 TWP. RRD. 111 IRONTON, OHIO 45638-896 VOL 471 PG 727 PARCEL-ID 06-070-0604.000	17-02-28 PT NE NE & SW NE & SE NE PT 0001.83A AGR USE CODE 120 570 00 570										
ASHWORTH, DONALD J. & DREAMA SUE 1750 CO RD 1 SOUTH POINT, OHIO 45680 VOL 602 PG 230 PARCEL-ID 06-070-0605.000	17-2-28 PT NE NE & SW NE & SE NE PT LESS 3A. 40.69ACS. AGR USE CODE 120 00 00 00										
08-11-95 TRNSF FROM 06-070-0605.000 CARTER, DAVID LEE & LULA EDITH											
10-18-95 TRNSF TO 06-070-0605.000 STAPLETON, KENNETH L. & L											
CARTER, DAVID LEE & LULA EDITH 957 TWP RD 251 SOUTH POINT, OHIO 45680 VOL 456 PG 656 PARCEL-ID 06-070-0605.000	17-2-28 PT NE NE & SW NE & SE NE PT LESS 3A. 40.69ACS. AGR USE CODE 120 00 00 00										
08-11-95 TRNSF TO 06-070-0605.000 ASHWORTH, DONALD J. & DRE											
STAPLETON, KENNETH L. & LINDA G.	17-2-28 PT NE NE & SW NE & SE NE PT LESS 3A. 40.69ACS.										

TAX RATE 50
A/R RED FACTOR 05.0138
OTH RED FACTOR 05.2049

LAWRENCE
TAX DISTRICT 06-FAYETTE TWP-DELTA S.D.

GENERAL TAX LIST AND DUPLICATE OF REAL AND PUBLIC UTILITY PROPERTY
COUNTY REAL ESTATE TAXES AND SPECIAL ASSESSMENTS

01/03/96

TAX YEAR 1995
INTEREST RATE
PAGE NO 785

OWNER'S NAME MAILING ADDRESS	DESCRIPTION			TAXES CHARGED	DECEMBER TAXES	PENALTY	JUNE TAXES	PENALTY	TOTAL DELINQUENT	C. D. DATE	MEMO
	LAND	IMPROVEMENTS	TOTAL VALUE								
913 TWP RD 251 SOUTH POINT, OHIO 45680 VOL 603 PG 397 PARCEL-ID 06-070-0605.000	AGR USE CODE 120 4,490 00 4,490										
10-18-95 TRNSF FROM 06-070-0605.000 ASHWORTH, DONALD J. & DRE											
STAPLETON, KENNETH L. & LINDA G. RT 6 BOX 468 SOUTH POINT, OHIO 45680 VOL 569 PG 105, 107 PARCEL-ID 06-070-0605.001	17-2-28 PT NE NE & SW NE & SE SE PT. 2ACS. RES USE CODE 510 3,340 19,810 23,150 HOMESITE VALUE LISTED BELOW 3,220 16,450 19,670										
CARTER, DAVID L. & LULA E. 957 TWP RD 251 SOUTH POINT, OHIO 45680 VOL 457 PG 637 PARCEL-ID 06-070-0606.000	17-02-28 PT NE NE & SW NE & SE NE PT 0001.00A AGR USE CODE 120 00 00 00										
09-11-95 TRNSF TO 06-070-0606.000 ASHWORTH, DONALD J. & DRE											
ASHWORTH, DONALD J. & DREAMA SUE 1750 CO RD 1 SOUTH POINT, OHIO 45680 VOL 602 PG 230 PARCEL-ID 06-070-0606.000	17-02-28 PT NE NE & SW NE & SE NE PT 0001.00A AGR USE CODE 120 2,940 9,720 12,660 HOMESITE VALUE LISTED BELOW 2,940 8,970 11,910										
09-11-95 TRNSF FROM 06-070-0606.000 CARTER, DAVID L. & LULA E											
JORDAN, DORIS LEE 871 TWP. RD. 251 SOUTH POINT, OHIO 45680 PARCEL-ID 06-070-0700.000	17-02-28 PT NE NE&SW NE&SE NE S PT. SE NE 0001.00A RES USE CODE 510 2,940 8,760 11,700 HOMESITE VALUE LISTED BELOW 2,940 8,520 11,460										
JAMESON, CAROLYN SUE ET-AL RT. 4 BOX 115 SOUTH POINT, OHIO 45680 VOL 574 PG 662 PARCEL-ID 06-070-0800.000	17-2-28 N1/2 SE PT LESS 51.34A . 27.03ACS. AGR USE CODE 120 2,980 00 2,980			Deborah ADAMS Unit Carolyn Sue McGuire & Steven D. Whaley —							Carolyn Sue McGuire add Timko + Stevens Int.
CHAPMAN, GREGORY L. & SALLY L. 501 TWP. RD. 251 SOUTH POINT, OHIO 45680 VOL 491 PG 100 PARCEL-ID 06-070-0800.001	17-2-28 N1/2 SE PT 27.52ACS. AGR USE CODE 120 3,840 2,310 6,150										
WHALEY, JACK F. 669 TWP. RD. 251 SOUTH POINT, OHIO 45680 VOL 592 PG 94 PARCEL-ID 06-070-0800.002	17-2-28 PT N1/2 SE PT, S PT 0.53ACS. AGR USE CODE 120 1,560 5,920 7,480										

DAYTON LEGAL BLANK INC 60388

TAX RATE 50
A/R RED FACTOR 05.0138
OTH RED FACTOR 05.2049

LAWRENCE
TAX DISTRICT 06-FAYETTE TWP-DELTA S.D.

GENERAL TAX LIST AND DUPLICATE OF REAL AND PUBLIC UTILITY PROPERTY
COUNTY REAL ESTATE TAXES AND SPECIAL ASSESSMENTS

01/03/96

TAX YEAR 1995
INTEREST RATE
PAGE NO 786

OWNER'S NAME MAILING ADDRESS	DESCRIPTION			TAXES CHARGED	DECEMBER TAXES	PENALTY	JUNE TAXES	PENALTY	TOTAL DELINQUENT	C. D. DATE	MEMO
	LAND	IMPROVEMENTS	TOTAL VALUE								
WHALEY, JACK FRANKLIN 669 TWP. RD. 251 SOUTH POINT, OHIO 45680 VOL 570 PG 165 PARCEL-ID 06-070-0800.003	17-2-28 PT N1/2 SE PT 1.2 9ACS. AGR USE CODE 120 2,970	5,420	8,390								
WHALEY, JACK F. 669 TWP. RD. 251 SOUTH POINT, OHIO 45680 VOL 592 PG 94 PARCEL-ID 06-070-0800.004	17-2-28 PT N1/2 SE PT, SW PT 0.77ACS. AGR USE CODE 120 2,260	00	2,260								
THORNBURG, DONALD L. & REBECCA J. 669 TWP. RD. 251 SOUTH POINT, OHIO 45680 VOL 495 PG 774 PARCEL-ID 06-070-0800.005	17-2-28 PT N1/2 SE PT, CEN PT 19.41ACS. AGR USE CODE 120 2,140	00	2,140								
THORNBURG, DONALD L., SR. & RE BECCA JOYCE 1161 HURON LN. HAYWARD, CAL. 94545 VOL 500 PG 309 PARCEL-ID 06-070-0800.006	17-2-28 PT N1/2 SE PT, CEN PT 2.32ACS. AGR USE CODE 120 260	00	260	Doris Jordan							
CHILDRESS, GRACE 78 CO. RD. 59 CHESAPEAKE, OHIO 45619 VOL 535 PG 241 PARCEL-ID 06-070-0900.000	17-02-28 SE COR. SW SE 0001.07A RES USE CODE 510 2,960 HOMESITE VALUE LISTED BELOW 2,940	8,760 8,190	11,720 11,130								
CHAPMAN, EMORY L. & MARY L. 489 TWP. RD. 251 SOUTH POINT, OHIO 45680 VOL 238 PG 471 PARCEL-ID 06-070-1000.000	17-2-28 SW SE LESS 2.79A & 1.34A. 38.87ACS. AGR USE CODE 120 6,380 HOMESITE VALUE LISTED BELOW 2,210	00 00	6,380 2,210								
PATRICK, HAROLD DOUGLAS & ELLE N ELIZABETH RT. 7 BOX 440 SOUTH POINT, OHIO 45680 VOL 592 PG 720 PARCEL-ID 06-070-1000.001	17-2-28 SW SE PT 1.34ACS. RES USE CODE 540 3,340	22,880	26,220								
CHAPMAN, GREGORY L. 501 TWP. RD. 251 SOUTH POINT, OHIO 45680-0000 VOL 441 PG 200 PARCEL-ID 06-070-1001.000	17-02-28 SW SE LESS 1.07A PT 0001.72A AGR USE CODE 120 3,020 HOMESITE VALUE LISTED BELOW 2,940	18,280 16,950	21,300 19,890								
LESTER, DAVID R. & LINDA D. RT. 6 BOX 415 SOUTH POINT, OHIO 45680	17-02-28 S PT E1/2 SE 0056.28A AGR USE CODE 121 AUV										

TAX RATE 50
A/R RED FACTOR 05.0138
OTH RED FACTOR 05.2049

LAWRENCE
TAX DISTRICT 06-FAYETTE TWP-DELTA S.D.

GENERAL TAX LIST AND DUPLICATE OF REAL AND PUBLIC UTILITY PROPERTY
COUNTY REAL ESTATE TAXES AND SPECIAL ASSESSMENTS

01/03/96

TAX YEAR 1995
INTEREST RATE
PAGE NO 787

OWNER'S NAME MAILING ADDRESS	DESCRIPTION			TAXES CHARGED	DECEMBER TAXES	PENALTY	JUNE TAXES	PENALTY	TOTAL DELINQUENT	C. D. DATE	MEMO
	LAND	IMPROVEMENTS	TOTAL VALUE								
VOL 342 PG 435 PARCEL-ID 06-070-1100.000	4,150 HOMESITE VALUE LISTED BELOW 2,940	20,280 16,840	24,430 19,780								
WHALEY, MARY J. RUBY WHALEY R. 6 BOX 320 SOUTH POINT, OHIO PARCEL-ID 06-070-1200.000	17-02-28 CEN. E1/2 SE 0000.58A RES USE CODE 500 2,320	00	2,320								
GEER, SUSAN LOUISE 503 NORTH KENOVA RD SOUTH POINT, OHIO 45680 VOL 581 PG 541 PARCEL-ID 06-070-1300.000	17-02-28 E PT N1/2 SW&E PT SW SW 0046.00A AGR USE CODE 121 5,070	00	5,070								
GEER, SUSAN LOUISE 503 NORTH KENOVA RD SOUTH POINT, OHIO 45680 VOL 581 PG 541 PARCEL-ID 06-070-1400.000	17-02-28 S PT. NE NW 0012.00A AGR USE CODE 120 1,530	00	1,530								
WILLIAMS, DELBERT C. 651 PRIVATE RD 899 CO RD 18 SOUTH POINT, OHIO 45680 VOL 448 PG 114 PARCEL-ID 06-070-1500.000	17-02-28 SE SW 0043.00A AGR USE CODE 121 AUV 4,530 HOMESITE VALUE LISTED BELOW 3,680	3,920 2,060	8,450 5,740								
CHAPMAN, GREGORY L. 501 TWP. RD. 251 SOUTH POINT, OHIO 45680 VOL 441 PG 200 PARCEL-ID 06-070-1600.000	17-02-28 PT. NW SE 0005.81A AGR USE CODE 120 640	00	640								
KLEINMAN, NORMAN F. & PHYLLIS 711 C R 18 SOUTH POINT, OHIO 45680-000 VOL 554 PG 418 PARCEL-ID 06-070-1800.000	17-02-33 PT NW SE NW OF SOLIDA CR. 0000.54A RES USE CODE 500 110	00	110								
KLEINMAN, NORMAN F. & PHYLLIS 711 C R 18 SOUTH POINT, OHIO 45680-0000 VOL 554 PG 418 PARCEL-ID 06-071-0100.000	17-02-33 NE PT E1/2 SW 0009.00A RES USE CODE 510 4,310 HOMESITE VALUE LISTED BELOW 3,220	21,320 7,540	25,630 10,760								
NEAL, TERRY M. 657 CO. RD. 18 SOUTH POINT, OHIO 45680 VOL 526 PG 549 PARCEL-ID 06-071-0200.000	17-02-33 SW PT. NE PT E1/2 SW 0004.00A RES USE CODE 510 2,390	9,540	11,930								
COLLIER, VERNON E. & WANDA L. RT. 1 CHESAPEAKE, OHIO VOL 399 PG 495 PARCEL-ID 06-071-0300.000	17-02-33 NW NW 0043.93A AGR USE CODE 120 4,370	1,320	5,690								

DAYTON LEGAL BLANK INC 60388

06-071-0105 ✓
Ohio Fuel Company
4 Mc Corkle Ave
Charleston, W Va

17-2-33 E 1/2 SW Pt 6.47 AC
5660 0 5660

Delete – should be parcel #
07-057-0205

See 1946 and Dup pg 48 Line 28
Vol 182 pg 165
dropped from duplicate in 1953

06-071-0106
Ohio Fuel Gas Company
McCorkle Ave
Charleston WVa 25713
See 1946 Dup pg 48 Line 39 184/498
Dropped 1953 no Reason

17-2-33 Pt SW SE Pt 0.80 AC
700 0 700

Delete - Should be parcel #
07-057-0210

06-071-0107
Ohio Fuel Company
McCorkle Ave
Charleston WVa
See 1946 Transfer Dup
Vol 184/498

17-2-33 SPt SW NW¼
SE COR NW SW Pt on CR Pt
.20 AC
180 0 180

Delete – Should be parcel #
07-057-0215

TAX RATE [illegible]50
A/R RED FACTOR 05.0138
OTH RED FACTOR 05.2049

LAWRENCE
TAX DISTRICT 06-FAYETTE TWP-DELTA S.D.

GENERAL TAX LIST AND DUPLICATE OF REAL AND PUBLIC UTILITY PROPERTY
COUNTY REAL ESTATE TAXES AND SPECIAL ASSESSMENTS

TAX YEAR 1995
01/03/96 INTEREST RATE
PAGE NO 788

OWNER'S NAME MAILING ADDRESS	DESCRIPTION			TAXES CHARGED	DECEMBER TAXES	PENALTY	JUNE TAXES	PENALTY	TOTAL DELINQUENT	C. D. DATE	MEMO
	LAND	IMPROVEMENTS	TOTAL VALUE								
SLONE, GLENN E. & DOROTHY RT. 7, BOX 406 SOUTH POINT, OHIO 45680 VOL 334 PG 326 PARCEL-ID 06-071-0400.000	17-02-33 NW NW PT. 0000.07A RES USE CODE 500 160		00 160								
NULL, CYNTHIA A. 1492 TWP. RD. 165 WILLOW WOOD, OHIO 45696 VOL 537 PG 57 PARCEL-ID 06-071-0500.000	17-02-33 W PT SW NE&SE SW&S PT E1/2 NW 0025.59A AGR USE CODE 120 6,390		11,730 18,120 HOMESITE VALUE LISTED BELOW 3,680 11,730 15,410								
GIBSON, JOSETTE 298 PVT RD 865 SOUTH POINT, OHIO 45680 VOL 557 PG 782 PARCEL-ID 06-071-0600.000 12-22-94 SPLIT FROM 06-071-0600.000 GIBSON, JOSETTE 04-06-95 SPLIT TO 06-071-0600.000 GIBSON, JOSETTE 04-06-95 SPLIT TO 06-071-0600.002 RILEY, JAMES ERIC & KIMBE	17-02-33 W PT SW NE&SE SW&S PT E1/2 NW LESS 1.42 BAL=19.00AC RES AGR USE CODE 121 00		00 00								
GIBSON, JOSETTE 298 PVT RD 865 SOUTH POINT, OHIO 45680 VOL 557 PG 782 PARCEL-ID 06-071-0600.000 04-06-95 SPLIT FROM 06-071-0600.000 GIBSON, JOSETTE 11-22-95 616.39	17-02-33 W PT SW NE&SE SW&S OT E1/2 NW LESS 1.42 & 0.95 BAL= 18.05 AGR USE CODE 121 AUV 3,920		32,090 36,010								
GIBSON, JOSETTE 298 PVT RD 865 SOUTH POINT, OHIO 45680 VOL 557 PG 782 PARCEL-ID 06-071-0600.000 12-22-94 SPLIT TO 06-071-0600.000 GIBSON, JOSETTE 12-22-94 SPLIT TO 06-071-0600.001 CADE, KIMBERLY G	17-02-33 W PT SW NE&SE SW&S PT E1/2 NW 0020.42A AGR USE CODE 121 00		00 00								
CADE, KIMBERLY G 777 CR 44S IRONTON, OHIO 45638 VOL 594 PG 315 PARCEL-ID 06-071-0600.001 12-22-94 SPLIT FROM 06-071-0600.000 GIBSON, JOSETTE	17-02-33 W PT SW NE&SE SW&S PT E1/2 NW PT 1.42ACRES RES USE CODE 500 3,550		00 3,550								
RILEY, JAMES ERIC & KIMBERLY G CADE 146 PVT RD 865 SOUTH POINT, OHIO 45680 VOL 596 PG 595 PARCEL-ID 06-071-0600.002 04-06-95 SPLIT FROM 06-071-0600.000 GIBSON, JOSETTE	17-02-33 W PT SW NE&SE SW&S P T E1/2 NW PT 0.95ACRES AGR USE CODE 120 110		00 110								

TAX RATE [illegible]0
A/R RED FACTOR 05.0138
OTH RED FACTOR 05.2049

LAWRENCE
TAX DISTRICT 06-FAYETTE TWP-DELTA S.D.

GENERAL TAX LIST AND DUPLICATE OF REAL AND PUBLIC UTILITY PROPERTY
COUNTY REAL ESTATE TAXES AND SPECIAL ASSESSMENTS

TAX YEAR 1995
01/03/96 INTEREST RATE
PAGE NO 789

OWNER'S NAME MAILING ADDRESS	DESCRIPTION			TAXES CHARGED	DECEMBER TAXES	PENALTY	JUNE TAXES	PENALTY	TOTAL DELINQUENT	C. D. DATE	MEMO
	LAND	IMPROVEMENTS	TOTAL VALUE								
KAHL, KEVIN R & CINDA W 004 C/O FIRST INVESTMENT COM. 4300 E. BROAD STREET P. O. BOX 749 COLUMBUS, OHIO 43216 VOL 567 PG 79 PARCEL-ID 06-071-0800.000	17-02-33 PT. 0002.08A RES USE CODE 510 1,740 1,610	34,260 HOMESITE VALUE LISTED BELOW 34,260	36,000 35,870								
KAHL, KEVIN R & CINDA W 004 C/O FIRST INVESTMENT COM. 4300 E. BROAD STREET P. O. BOX 749 COLUMBUS, OHIO 43216 VOL 567 PG 79 PARCEL-ID 06-071-0800.000	17-02-33 W PT SW NE&SE SW&S PT E1/2 NW 0000.11A RES USE CODE 500 110		00 110								
HICKS, CLYDE T. & VIRGINIA L. 483 PVT. RD. 899 CO. RD. 18 SOUTH POINT, OHIO 45680 VOL 277 PG 102 PARCEL-ID 06-071-0900.000	17-02-33 W PT SW NE&SE SW&S PT E1/2 NW 0019.50A RES USE CODE 510 6,260 4,030	24,140 HOMESITE VALUE LISTED BELOW 21,400	30,400 25,430	1.80 0900.001 Bal: 17.70 Clyde T & Virginia L. Hicks —							
JOHNSON, MARY FRANCES RT. 6, BOX 521 SOUTH POINT, OHIO 45680 VOL 563 PG 241 PARCEL-ID 06-071-1000.000	17-02-33 W PT SW NE&SE SW&S PT E1/2 NW 0000.16A RES USE CODE 500 110		00 110								
WILLIAMS, ERNEST C. & NANCY F. 835 CO. RD. 18 SOUTH POINT, OHIO 45680 VOL 312 PG 354 PARCEL-ID 06-071-1100.000	17-2-33 PT SE NW NW SW & NW SE LESS 9.20AC BAL=0.83ACRES AGR USE CODE 101 260		00 260								
MILLS, TRUMAN & BEATRICE PAULINE 782 CO. RD. 18 SOUTH POINT, OHIO 45680 VOL 461 PG 824 PARCEL-ID 06-071-1100.001	17-2-33 PT SE NW NW SW & NW SE PT 9.20ACRES RES USE CODE 500 2,170		00 2,170								
WILLIAMS, ERNEST C. & NANCY F. 835 CO. RD. 18 SOUTH POINT, OHIO 45680-000 VOL 461 PG 824 PARCEL-ID 06-071-1150.000	17-2-33 NE PY E 1/2 SW LESS 13 AC & 5.21AC BAL=1.69ACRES RES USE CODE 510 3,300 3,220	39,100 HOMESITE VALUE LISTED BELOW 9,160	42,400 12,380								
MILLS, TRUMAN & BEATRICE PAULINE 782 CO. RD. 18 SOUTH POINT, OHIO 45680 PARCEL-ID 06-071-1150.001	17-02-33 NE PT E 1/2 SW PT 5.2 1ACRES RES USE CODE 599 550		740 1,290								

DAYTON LEGAL BLANK INC 60388

TAX RATE 50
A/R RED FACTOR 05.0138
OTH RED FACTOR 05.2049

LAWRENCE
TAX DISTRICT 06-FAYETTE TWP-DELTA S.D.

GENERAL TAX LIST AND DUPLICATE OF REAL AND PUBLIC UTILITY PROPERTY
COUNTY REAL ESTATE TAXES AND SPECIAL ASSESSMENTS

01/03/96

TAX YEAR 1995
INTEREST RATE
PAGE NO 790

OWNER'S NAME MAILING ADDRESS	DESCRIPTION LAND	IMPROVEMENTS	TOTAL VALUE	TAXES CHARGED	DECEMBER TAXES	PENALTY	JUNE TAXES	PENALTY	TOTAL DELINQUENT	C. D. DATE	MEMO
FLIESS, EUGENE E. JR. & BRENDA C/O E.E. FLIESS RT. 6 BOX 20 SOUTH POINT, OHIO 45680 VOL 461 PG 824 PARCEL-ID 06-071-1151.000	17-02-33 PT NE PT E 1/2 SW PT 0000.56A RES USE CODE 510 2,600	22,220 HOMESITE VALUE LISTED BELOW 2,600	24,820 24,820								
DIAMOND, CHARLES R & MARTHA K RT 6 BOX 21 SOUTH POINT, OHIO 45680 VOL 570 PG 68, 70 PARCEL-ID 06-071-1152.000	17-02-33 PT NE PT E 1/2 SW PT 0000.25A RES USE CODE 500 1,400	00	1,400								
DIAMOND, CHARLES R. & MARTHA K . ROUTE #6 BOX 21 SOUTH POINT, OHIO 45680 VOL 423 PG 94 PARCEL-ID 06-071-1153.000	17-02-33 PT NE PT E 1/2 SW PT 0000.24A RES USE CODE 510 1,440 HOMESITE VALUE LISTED BELOW 1,440	10,490 10,490	11,930 11,930								
MILLS, TRUMAN B. AND PAULINE 782 CO. RD. 18 SOUTH POINT, OHIO 45680 PARCEL-ID 06-071-1200.000	17-02-33 PT NW SE BET RD&CR. 0000.97A RES USE CODE 510 3,120 HOMESITE VALUE LISTED BELOW 3,120	14,830 14,830	17,950 17,950								
GIBSON, MURLEY SMITH & TALMADG E LIFE ESTATE BURLEY SMITH REM 915 CO. RD. 18 SOUTH POINT, OHIO 45680 PARCEL-ID 06-071-1300.000	17-02-33 PT S PT E 1/2 NW & PT W 1/2NELESSRTOFWAY BAL=18.96A CRES RES USE CODE 510 4,920 HOMESITE VALUE LISTED BELOW 2,940	6,030 5,960	10,950 8,900								
HAMM, DANNY JOE RT. 6, BOX 491 SOUTH POINT, OHIO 45680 PARCEL-ID 06-071-1300.001	17-2-33 PT S PT E1/2 NW & PT W 1/2 NE PT. 1.98A RES USE CODE 540 3,050	7,330	10,380								
RIGGS, JAMES ROBERT & LORALEE RT. 6 BOX 361 SOUTH POINT, OHIO 45680-000 VOL 417 PG 110 PARCEL-ID 06-071-1301.000	17-02-33 PT S PT E1/2 NW AND P TW1/2 NE LESS RT OF WY PT 0001.36A RES USE CODE 510 3,350 HOMESITE VALUE LISTED BELOW 3,220	27,270 25,890	30,620 29,110								
MALONE, RAY I. & THELMA M. 123 SAND ROAD SOUTH POINT, OHIO 45680-000 VOL 453 PG 833 PARCEL-ID 06-071-1302.000	17-02-33 PT S PT E 1/2 NW & PT W 1/2 NE LESS RT OF WAY PT 0000.78A RES USE CODE 500 1,640	00	1,640								
MALONE, RAY I. & THELMA M. RT. 6 BOX 391 SOUTH POINT, OHIO 45680-000 VOL 453 PG 831	17-02-33 PT S PT E 1/2 NW & PT W 1/2 NE 0000.22A RES USE CODE 500										

TAX RATE 50
A/R RED FACTOR 05.0138
OTH RED FACTOR 05.2049

LAWRENCE
TAX DISTRICT 06-FAYETTE TWP-DELTA S.D.

GENERAL TAX LIST AND DUPLICATE OF REAL AND PUBLIC UTILITY PROPERTY
COUNTY REAL ESTATE TAXES AND SPECIAL ASSESSMENTS

01/03/96

TAX YEAR 1995
INTEREST RATE
PAGE NO 791

OWNER'S NAME MAILING ADDRESS	DESCRIPTION LAND	IMPROVEMENTS	TOTAL VALUE	TAXES CHARGED	DECEMBER TAXES	PENALTY	JUNE TAXES	PENALTY	TOTAL DELINQUENT	C. D. DATE	MEMO
PARCEL-ID 06-071-1303.000	460	00	460								
MEADOWS, WILLIAM M. & BEVERLY A RT. 6, BOX 511 SOUTH POINT, OHIO 45680 PARCEL-ID 06-071-1400.000	17-02-33 PT. S PT. E1/2 NW & W1/2 NE 0000.39A RES USE CODE 510 2,620	33,640	36,260	RD 4 S.P.O Terry R. & Pamela V. Hale	6/4/96						
KAHL, KEVIN R & CINDA W 004 C/O FIRST INVESTMENT COM. 4300 E. BROAD STREET P. O. BOX 749 COLUMBUS, OHIO 43216 VOL 567 PG 79 PARCEL-ID 06-071-1401.000	-00-00 PTS PT E1/2 NW & W1/2 NE 0000.41A RES USE CODE 500 120	00	120								
BOGGS, JAMES ALAN & MARIAN E S TEPP 006 C/O F. A. R. E. TAX SERVICE 17187 NO. LAUREL PK. DR. SUITE 437 LIVONIA, MI 48152 VOL 583 PG 501 PARCEL-ID 06-071-1500.000	17-02-33 LOT 3 UNREC. PLAT 0001.67A RES USE CODE 510 4,260 HOMESITE VALUE LISTED BELOW 4,030	20,730 20,010	24,990 24,040								
NASH, SLATER C. & RUBY J. C/O JOHN ROSS BOX 704 1050 MIDDLE RD. HIGHLAND, MICHIGAN 48031 VOL 463 PG 327 PARCEL-ID 06-071-1501.000	17-02-33 LOT 3 UNRECORDED PLAT PART 0000.67A RES USE CODE 510 3,700 HOMESITE VALUE LISTED BELOW 3,700	17,680 17,680	21,380 21,380	John F. & Loretta Ross — Mark A. & Stephanie D. Willis							
DAVIS, MILES E. & ROSE J. 058 C/O STAR BANK 425 WALNUT STREET P. O. BOX 1038 CINCINNATI, OHIO 45201-1038 VOL 528 PG 356 PARCEL-ID 06-071-1600.000	17-2-33 TR. 2 LESS 0.40A. 1.53ACS. RES USE CODE 500 160	00	160								
MEADOWS, WILLIAM M & BEVERLY A 193 PRIVATE RD 899 SOUTH POINT, OHIO 45680 VOL 585 PG 800 PARCEL-ID 06-071-1600.001	17-2-33 PT TR. 2 0.40ACS . RES USE CODE 500 2,310	00	2,310	Terry R. & Pamela V. Hale —							
STANLEY, ARNOLD & BETSY G. RT. 6 SOUTH POINT, OHIO 45680 VOL 353 PG 146 PARCEL-ID 06-071-1700.000	17-02-33 PT. 0002.40A RES USE CODE 510 4,500 HOMESITE VALUE LISTED BELOW 4,030	27,390 26,880	31,890 30,910								
DAVIS, MILES E. & ROSE J. 058	17-02-33 S PT. 0003.18A RES USE CODE 510										

TAX RATE 50.50
A/R RED FACTOR 05.0138
OTH RED FACTOR 05.2049

LAWRENCE
TAX DISTRICT 06-FAYETTE TWP-DELTA S.D.

GENERAL TAX LIST AND DUPLICATE OF REAL AND PUBLIC UTILITY PROPERTY
COUNTY REAL ESTATE TAXES AND SPECIAL ASSESSMENTS

01/03/96

TAX YEAR 1995
INTEREST RATE
PAGE NO 792

OWNER'S NAME MAILING ADDRESS	DESCRIPTION			TAXES CHARGED	DECEMBER TAXES	PENALTY	JUNE TAXES	PENALTY	TOTAL DELINQUENT	C. D. DATE	MEMO
	LAND	IMPROVEMENTS	TOTAL VALUE								
C/O STAR BANK 425 WALNUT STREET P. O. BOX 1038 CINCINNATI, OHIO 45201-1038 VOL 528 PG 356 PARCEL-ID 06-071-1800.000	4,770	31,250	36,020								
POWELL, EDITH GIBSON 1707 ARGILLITE AVE FLATWOODS, KENTUCKY 41139-000 VOL 286 PG 218 PARCEL-ID 06-072-0100.000	17-2-33 PT S PT E1/2 NW & PT W 1/2 NE PT LESS .97 BAL=3.10 RES USE CODE 500 3,020	00	3,020	Mike David Scott McKee –	1.00	0100.002	Bal=2.10 William R. Enyart –				
04-24-95 SPLIT FROM 06-072-0100.000 POWELL, EDITH GIBSON											
POWELL, EDITH GIBSON 1707 ARGILLITE AVE FLATWOODS, KENTUCKY 41139-000 VOL 286 PG 218 PARCEL-ID 06-072-0100.000	17-02-33 PT S PT E1/2 NW & PT W1/2 NE 0004.07A RES USE CODE 500 00	00	00								
04-24-95 SPLIT TO 06-072-0100.000 POWELL, EDITH GIBSON 04-24-95 SPLIT TO 06-072-0100.001 MCKEE, DAVID SCOTT											
MCKEE, DAVID SCOTT 220 PARK AVE SOUTH POINT, OHIO 45680 VOL 597 PG 64 PARCEL-ID 06-072-0100.001	17-2-33 PT S PT E1/2 NW & PT W 1/2 NE PT 0.97ACS RES USE CODE 500 2,770	00	2,770								
04-24-95 SPLIT FROM 06-072-0100.000 POWELL, EDITH GIBSON											
SINGER, DAN R. & TENA BOX 336 SOUTH POINT, OHIO 45680 VOL 361 PG 273 PARCEL-ID 06-072-0200.000	17-02-33 PT S PT E1/2 NW 0001.00A RES USE CODE 510 3,220 HOMESITE VALUE LISTED BELOW 3,220	18,490 17,710	21,710 20,930								
SPROUSE, NANCY S. RT 6 BOX 24 SOUTH POINT, OHIO 45680 VOL 460 PG 517 PARCEL-ID 06-072-0300.000	17-02-33 PT S PT E1/2 NW & PT W 1/2 NE LESS RTOFWAY LESS 0.18 BAL=1.02 RES USE CODE 545 2,950	5,440	8,390	Burtra Jr. – Linda K. Jvelbar –							
JOHNSON, JIMMY & DONNA P.O. BOX 494 SOUTH POINT, OHIO 45680 VOL 574 PG 94 PARCEL-ID 06-072-0300.001 11-17-95 43.11	17-02-33 PT S PT E1/2 NW & PT W1/2 NE PT 0.18ACRES RES USE CODE 500 1,150	00	1,150								
EICHER, CHARLES W. II & LINDA Y.. P.O. BOX 160 SOUTH POINT, OHIO 45680 VOL 466 PG 692	17-02-33 PT. 0001.20A RES USE CODE 510 3,000 HOMESITE VALUE LISTED BELOW	9,370	12,370								

TAX RATE 50.50
A/R RED FACTOR 05.0138
OTH RED FACTOR 05.2049

LAWRENCE
TAX DISTRICT 06-FAYETTE TWP-DELTA S.D.

GENERAL TAX LIST AND DUPLICATE OF REAL AND PUBLIC UTILITY PROPERTY
COUNTY REAL ESTATE TAXES AND SPECIAL ASSESSMENTS

01/03/96

TAX YEAR 1995
INTEREST RATE
PAGE NO 793

OWNER'S NAME MAILING ADDRESS	DESCRIPTION			TAXES CHARGED	DECEMBER TAXES	PENALTY	JUNE TAXES	PENALTY	TOTAL DELINQUENT	C. D. DATE	MEMO
	LAND	IMPROVEMENTS	TOTAL VALUE								
PARCEL-ID 06-072-0400.000	2,940	9,150	12,090								
KAHL, KEVIN R & CINDA W 004 C/O FIRST INVESTMENT COM. 4300 E. BROAD STREET P. O. BOX 749 COLUMBUS, OHIO 43216 VOL 567 PG 79 PARCEL-ID 06-072-0500.000	17-02-33 PT S PT. E1/2 NW & PT .W1/2 NE LESS RT. OF WAY 0001.78A RES USE CODE 500 530	00	530								
RANDOLPH, DWIGHT A. & BETTY L. CO. RD. 18 301 PVT. RD. 899 SOUTH POINT, OHIO 45680-0000 VOL 439 PG 376 PARCEL-ID 06-072-0600.000	17-02-33 PT. TR. 1 PARCEL 2 0001.49A RES USE CODE 500 440	00	440								
RANDOLPH, DWIGHT A. & BETTY L. 301 PVT. RD.899 CO. RD. 18 SOUTH POINT, OHIO 45680 VOL 439 PG 376 PARCEL-ID 06-072-0601.000	17-02-33 PT. TR. 1 PARCEL 1 0001.52A RES USE CODE 510 4,200 HOMESITE VALUE LISTED BELOW 4,030	27,180 23,660	31,380 27,690								
HICKS, CLYDE T. & VIRGINIA L. 483 PVT. RD. 899 CO. RD. 18 SOUTH POINT, OHIO 45680 VOL 277 PG 102 PARCEL-ID 06-072-0700.000	17-02-33 PT S PT E1/2 NW & PT W1/2 NE LESS RT. OF WAY 0000.12A RES USE CODE 500 110	00	110								
DICKISON, CLYDE 1034 CO RD 18 SOUTH POINT, OHIO 45680 VOL 563 PG 399 PARCEL-ID 06-072-0800.000	17-02-33 PT S PT E1/2 NW & PT W1/2 NE LESS RT. OF WAY 0004.21A RES USE CODE 510 3,290 HOMESITE VALUE LISTED BELOW 2,940	10,680 9,780	13,970 12,720	7/23/96 Janice Wisenberger — Clyde Dickison, Pamela G. Beckett, & Patricia Kay Gillispie —						7/23/96	
MARCUM , DONALD & BETTY R. RT. 6 BOX 493 SOUTH POINT, OHIO 45680 VOL 561 PG 615 PARCEL-ID 06-072-0900.000	17-02-33 PT. SW NE 0000.29A RES USE CODE 545 1,530 HOMESITE VALUE LISTED BELOW 1,530	40 40	1,570 1,570								
GIBSON, BURLEY JOE RT. 6 BOX 494 SOUTH POINT, OH. 45680 VOL 448 PG 114 PARCEL-ID 06-072-0901.000	-00-00 PT SW NE 0000.79A RES USE CODE 510 2,790 HOMESITE VALUE LISTED BELOW 2,790	10,750 8,630	13,540 11,420								
WILLIAMS, DELBERT C. 651 PRIVATE RD 899 CO RD 18 SOUTH POINT, OHIO 45680 VOL 448 PG 114 PARCEL-ID 06-072-1000.000	17-2-33 N END NE NW LESS 0.32A . 6.19ACS. AGR USE CODE 120 680	00	680								

DAYTON LEGAL BLANK INC 60388

TAX RATE [illegible]50
A/R RED FACTOR 05.0138
OTH RED FACTOR 05.2049

LAWRENCE
TAX DISTRICT 06-FAYETTE TWP-DELTA S.D.

GENERAL TAX LIST AND DUPLICATE OF REAL AND PUBLIC UTILITY PROPERTY
COUNTY REAL ESTATE TAXES AND SPECIAL ASSESSMENTS

01/03/96

TAX YEAR 1995
INTEREST RATE
PAGE NO 794

OWNER'S NAME MAILING ADDRESS	DESCRIPTION			TAXES CHARGED	DECEMBER TAXES	PENALTY	JUNE TAXES	PENALTY	TOTAL DELINQUENT	C. D. DATE	MEMO
	LAND	IMPROVEMENTS	TOTAL VALUE								
DICK, RAMONA F. 523 PRIVATE RD 899 COUNTY RD 18 SOUTH POINT, OHIO 45680 VOL 496 PG 515 PARCEL-ID 06-072-1000.001	17-2-33 PT N END NE NW, S PT 0.32ACS. RES USE CODE 500 110	00	110								
DICK, RAMONA F. 523 PRIVATE RD 899 COUNTY RD 18 SOUTH POINT, OHIO 45680 VOL 457 PG 125 PARCEL-ID 06-072-1100.000	17-02-33 PT. 0002.62A RES USE CODE 510 3,120 HOMESITE VALUE LISTED BELOW 2,940	5,210 5,010	8,330 7,950								
WILLIAMS, DELBERT C. 651 PRIVATE RD 899 CO RD 18 SOUTH POINT, OHIO 45680 VOL 457 PG 125 PARCEL-ID 06-072-1200.000	17-02-33 S PT E1/2 NW RT. OF WAY 0000.00A RES USE CODE 500 110	00	110								
KITTS, HAZEL P. (AKA PAULINE KITTS) 401 SAND RD. SOUTH POINT, OHIO 45680 VOL 509 PG 728 PARCEL-ID 06-072-1300.000	17-02-33 W1/2 SW NW PT. 0012.50A RES USE CODE 500 3,310	00	3,310								
STEPHEN, CHARLES & HERMETTA 111 SAND RD. SOUTH POINT, OHIO 45680-0000 VOL 448 PG 337 PARCEL-ID 06-072-1400.000	17-02-33 W1/2 SW NW PT. 0007.16A RES USE CODE 500 750	00	750								
GIBSON, JOSETTE 298 PVT RD SOUTH POINT, OHIO 45680 VOL 557 PG 782 PARCEL-ID 06-072-1500.000	17-02-33 NW COR W1/2 SW NW 0003.00A AGR USE CODE 121 AUV 70	00	70								
GIBSON, JOSETTE 298 PVT RD 865 SOUTH POINT, OHIO 45680 VOL 557 PG 782 PARCEL-ID 06-072-1600.000	17-02-33 E1/2 SW NW 0022.00A AGR USE CODE 121 AUV 540	00	540								
JOHNSON, LOUIS A. & LANA KAY RT. 6, BOX 486 SOUTH POINT, OHIO 45680-0000 VOL 361 PG 453 PARCEL-ID 06-072-1700.000	17-02-33 E PT W1/2 NE 0001.10A RES USE CODE 510 3,260 HOMESITE VALUE LISTED BELOW 3,220	28,430 28,430	31,690 31,650								
YOUTH DEVELOPMENT CORPORATION OF AMERICA RT 6 BOX 26 SOUTH POINT, OHIO 45680-0000 VOL 574 PG 638 PARCEL-ID 06-072-1701.000	-00-00 E PT W1/2 NE 0000.47A EXM USE CODE 685 3,230	24,840	28,070								
JOHNSON, BOBBY GENE ETAL 1122 CO. RD. 18	-00-00 E PT W1/2 NE 0031.57A AGR USE CODE 120										

TAX RATE [illegible]90
A/R RED FACTOR 05.0138
OTH RED FACTOR 05.2049

LAWRENCE
TAX DISTRICT 06-FAYETTE TWP-DELTA S.D.

GENERAL TAX LIST AND DUPLICATE OF REAL AND PUBLIC UTILITY PROPERTY
COUNTY REAL ESTATE TAXES AND SPECIAL ASSESSMENTS

01/03/96

TAX YEAR 1995
INTEREST RATE
PAGE NO 795

OWNER'S NAME MAILING ADDRESS	DESCRIPTION			TAXES CHARGED	DECEMBER TAXES	PENALTY	JUNE TAXES	PENALTY	TOTAL DELINQUENT	C. D. DATE	MEMO
	LAND	IMPROVEMENTS	TOTAL VALUE								
SOUTH POINT, OHIO 45680 VOL 522 PG 202 PARCEL-ID 06-072-1702.000	5,450	00	5,450								
JOHNSON, LOUIS ARTHUR & LANA KAY RT 6 BOX 487 SOUTH POINT, OHIO 45680-0000 VOL 522 PG 202 PARCEL-ID 06-072-1703.000	17-02-33 E PT W 1/2 NE PT 0000.21A AGR USE CODE 120 20	00	20								
JOHNSON, BOBBY G. & MARGARET J 1122 CO. RD. 18 SOUTH POINT, OHIO 45680 VOL 331 PG 64 PARCEL-ID 06-072-1800.000	17-02-33 MID W. PT. 0001.94A RES USE CODE 510 3,540 HOMESITE VALUE LISTED BELOW 3,220	15,220 15,220	18,760 18,440								
JOHNSON, MARTHA RT. 6, BOX 489 SOUTH POINT, OHIO 45680 VOL 461 PG 726 PARCEL-ID 06-073-0100.000	17-02-33 SE COR. E1/2 NE 0000.50A AGR USE CODE 120 60	00	60								
JOHNSON, MARTHA RT. 6, BOX 489 SOUTH POINT, OHIO 45680 VOL 461 PG 726 PARCEL-ID 06-073-0200.000	17-02-33 E 1/2 NW S OF RD LESS 0.84ACRES BAL= 1.66ACRES AGR USE CODE 120 3,010 HOMESITE VALUE LISTED BELOW 2,940	4,330 4,050	7,340 6,990								
YOUTH DEVELOPMENT CORPORATION OF AMERICA P.O. BOX 925 SOUTH POINT, OHIO 45680 PARCEL-ID 06-073-0200.001	17-02-33 E 1/2 NW S OF RD PT 0.84ACRES RES USE CODE 500 2,680	00	2,680								
RICHMOND, JUNEA E. C/O MIKE MAZZONE P. O..BOX 274 SOUTH POINT, OHIO 45680 VOL 592 PG 448 PARCEL-ID 06-073-0300.000	17-02-33 E 1/2 NE 1/4 LESS 2.86 & 1.65 AC BAL = 27.29 ACRES AGR USE CODE 120 5,100 HOMESITE VALUE LISTED BELOW 2,210	00 00	5,100 2,210								
SIMPSON, DON M. & PAMELA H. RT 6 BOX 33 SOLIDA RD SOUTH POINT, OHIO 45680 VOL 570 PG 430 PARCEL-ID 06-073-0300.001	17-02-33 E 1/2 NE 1/4 PT 1.65 ACRES RES USE CODE 510 2,500	18,400	20,900								
HENDERSON, PAUL E. P.O. BOX 833 SOUTH POINT, OHIO 45680 PARCEL-ID 06-073-0301.000 09-08-95 400.00	17-02-33 PT E1/2 NE 1/4 0002.86A RES USE CODE 510 3,150	7,460	10,610								
RIFFLE, GARLAND L. & MAMIE 06-073-0400	17-02-33 PT LESS 1.10 AC BAL = .74			1407 Co. Rd 18 S.P.O Garland L. & Mamie Riffle —	2/28/96						

DAYTON LEGAL BLANK INC 60388

TAX RATE [illegible]50
A/R RED FACTOR 05.0138
OTH RED FACTOR 05.2049

LAWRENCE
TAX DISTRICT 06-FAYETTE TWP-DELTA S.D.

GENERAL TAX LIST AND DUPLICATE OF REAL AND PUBLIC UTILITY PROPERTY
COUNTY REAL ESTATE TAXES AND SPECIAL ASSESSMENTS

TAX YEAR 1995
01/03/96 INTEREST RATE
PAGE NO 796

OWNER'S NAME MAILING ADDRESS	DESCRIPTION			TAXES CHARGED	DECEMBER TAXES	PENALTY	JUNE TAXES	PENALTY	TOTAL DELINQUENT	C. D. DATE	MEMO
	LAND	IMPROVEMENTS	TOTAL VALUE								
RT 6 BOX 392 SOUTH POINT, OHIO 45680 VOL 349 PG 79 PARCEL-ID 06-073-0400.000	0.74 ACRES 2,740	RES USE CODE 510 5,720	8,460								
	HOMESITE VALUE LISTED BELOW 2,740	5,580	8,320								
08-04-95 37.98											
JMOORE, MARK E. & PATRICIA 101 ELM ST SOUTH POINT, OHIO 45680 VOL 600 PG 324 PARCEL-ID 06-073-0400.001	17-02-33 PT 1.10 ACRES 2,830	RES USE CODE 500 00	2,830								
07-13-95 TRNSF FROM 06-073-0400.001 MOON, LOWELL & VON											
MOON, LOWELL & VON RT 6 BOX 412 SOUTH POINT, OHIO 45680 VOL 592 PG 98 PARCEL-ID 06-073-0400.001	17-02-33 PT 1.10 ACRES 00	RES USE CODE 500 00	00								
07-13-95 TRNSF TO 06-073-0400.001 JMOORE, MARK E. & PATRICI											
THACKER, RALPH A. & BETTY J. R. 6 BOX 272 SOUTH POINT, OHIO 45680-0000 VOL 477 PG 341 PARCEL-ID 06-073-0500.000	17-02-33 PT. 0000.52A 2,260 HOMESITE VALUE LISTED BELOW 2,260	RES USE CODE 510 11,700 11,700	13,960 13,960								
LESTER, DAVID RAY & LINDA DELL VOL 342 PG 433 PARCEL-ID 06-073-0600.000	17-2-33 PT CO RD EASE PARC #1 (TWP RD #325-DAVEY RD) 0.25ACS . 110	EXM USE CODE 610 00	110								
BAILEY, JIMMY LEE & DEBRA LYNN 022 C/O TRANSAMERICA REAL ESTATE TAX SERVICE 1105 SCHROCK RD SUITE 437 COLUMBUS, OHIO 43229 VOL 587 PG 591 PARCEL-ID 06-073-0700.000	17-02-33 PT. 0000.57A 1,350 HOMESITE VALUE LISTED BELOW 1,350	RES USE CODE 510 11,700 11,700	13,050 13,050								
LESTER, DAVID RAY & LINDA DELL RT. 6 BOX 291 SOUTH POINT, OHIO VOL 342 PG 433 PARCEL-ID 06-073-0800.000	17-02-33 PT. 0000.31A 90	AGR USE CODE 121 00	90								
RILEY, SHEILA S. 058 C/O STAR BANK 425 WALNUT STREET P. O. BOX 1038 CINCINNATI, OHIO 45201-1038 VOL 560 PG 439	17-2-33 PT. SW SE LESS 0.18A. BAL=2.00ACS. 1,330 HOMESITE VALUE LISTED BELOW 1,210	RES USE CODE 510 23,190 22,840	24,520 24,050								

TAX RATE [illegible]90
A/R RED FACTOR 05.0138
OTH RED FACTOR 05.2049

LAWRENCE
TAX DISTRICT 06-FAYETTE TWP-DELTA S.D.

GENERAL TAX LIST AND DUPLICATE OF REAL AND PUBLIC UTILITY PROPERTY
COUNTY REAL ESTATE TAXES AND SPECIAL ASSESSMENTS

TAX YEAR 1995
01/03/96 INTEREST RATE
PAGE NO 797

OWNER'S NAME MAILING ADDRESS	DESCRIPTION			TAXES CHARGED	DECEMBER TAXES	PENALTY	JUNE TAXES	PENALTY	TOTAL DELINQUENT	C. D. DATE	MEMO
	LAND	IMPROVEMENTS	TOTAL VALUE								
PARCEL-ID 06-073-0801.000											
RILEY, SHEILA S. RT. 6 BOX 408 SOUTH POINT, OHIO 45680 VOL 560 PG 439 PARCEL-ID 06-073-0801.001	17-2-33 PT SW SE CO RD EASE PA RC #2 (TWP RD #325-DAVEY RD) 0 .18ACS. 50	EXM USE CODE 610 00	50								
CARMON, DANNY RAY RT 6 BOX 488 SOUTH POINT, OHIO 45680 VOL 516 PG 749 PARCEL-ID 06-073-0802.000	17-02-33 PT LESS 2.14 & .57 BA L=1.65ACRES 3,010 HOMESITE VALUE LISTED BELOW 2,940	RES USE CODE 500 5,320 5,320	8,330 8,260								
SCOTT, DOUGLAS & TERESA L. RT. 6 BOX 406 SOUTH POINT, OHIO 45680 VOL 583 PG 136 PARCEL-ID 06-073-0802.001	17-2-33 PT. LESS 0.12A. BAL=0. 88ACS. 2,840	RES USE CODE 510 16,300	19,140								
STANLEY, DAVID M., ARNOLD G., & RONALD H. VOL 512 PG 136 PARCEL-ID 06-073-0802.002	17-2-33 PT CO. RD EASE PARC #3 (TWP. RD #325-DAVEY RD) 0.13A CS. 110	EXM USE CODE 610 00	110								
STANLEY, DAVID M., ARNOLD G., & RONALD H. VOL 512 PG 136 PARCEL-ID 06-073-0802.003	17-2-33 PT CO RD EASE. PARC #3 (TWP. RD #325-DAVEY RD) 0.12A CS. 110	EXM USE CODE 610 00	110								
SCOTT, DOUGLAS & TERESA L. 022 C/O TRANSAMERICA REAL ESTATE TAX SERVICE 1105 SCHROCK RD SUITE 437 COLUMBUS, OHIO 43229 VOL 583 PG 136 PARCEL-ID 06-073-0802.004	17-2-33 PT CO RD EASE PARC #4 (TWP RD #325-DAVEY RD) 0.12ACS . 170	EXM USE CODE 610 00	170								
STANLEY, DAVID M., ARNOLD G., & RONALD H. 006 C/O F. A. R. E. TAX SERVICE 17187 NO. LAUREL PK. DR. SUITE 437 LIVONIA, MI 48152 VOL 512 PG 136 PARCEL-ID 06-073-0802.005	17-2-33 PT. 0.89ACS. 2,870	RES USE CODE 510 18,410	21,280								
SCOTT, DOUGLAS & TERESA L RT 6 BOX 406 SOUTH POINT, OHIO 45680 VOL 583 PG 139 PARCEL-ID 06-073-0802.006	17-02-33 PT 0.57ACRES 60	RES USE CODE 500 00	60								

DAYTON LEGAL BLANK INC 60388

TAX RATE 50.50
A/R RED FACTOR 05.0138
OTH RED FACTOR 05.2049

LAWRENCE
TAX DISTRICT 06-FAYETTE TWP-DELTA S.D.

GENERAL TAX LIST AND DUPLICATE OF REAL AND PUBLIC UTILITY PROPERTY
COUNTY REAL ESTATE TAXES AND SPECIAL ASSESSMENTS

01/03/96

TAX YEAR 1995
INTEREST RATE
PAGE NO 798

OWNER'S NAME MAILING ADDRESS	DESCRIPTION			TAXES CHARGED	DECEMBER TAXES	PENALTY	JUNE TAXES	PENALTY	TOTAL DELINQUENT	C. D. DATE	MEMO
	LAND	IMPROVEMENTS	TOTAL VALUE								
WEBSTER, DANIEL JERRY & PHYLLI	17-2-33 PT LESS 0.46A. BAL=8. 42ACS.										
278 TWP. RD. 325		RES USE CODE 510									
SOUTH POINT, OHIO 45680											
VOL 351 PG 496											
PARCEL-ID 06-073-0900.000	4,120	20,510	24,630								
	HOMESITE VALUE LISTED BELOW										
	3,220	20,510	23,730								
WEBSTER, DANIEL JERRY & PHYLLI S	17-2-33 PT CO RD EASE PARC #5 (TWP RD #325-DAVEY RD) 0.33ACS.										
VOL 488 PG 362		EXM USE CODE 610									
PARCEL-ID 06-073-0900.001	110	00	110								
WEBSTER, DANIEL JERRY & PHYLLI	17-2-33 PT CO RD EASE PARC #5 (TWP RD #325-DAVEY RD) 0.13ACS.										
VOL 488 PG 363		EXM USE CODE 610									
PARCEL-ID 06-073-0900.002	110	00	110								
SOUTH, ROBERT G. & ELIZABETH M	17-02-33 N PT. E1/2 NE										
RT. 6 BOX 288	0000.11A	RES USE CODE 500									
SOUTH POINT, OHIO 45680											
VOL 332 PG 198	200	00	200								
PARCEL-ID 06-073-1000.000											
SOUTH, ROBERT G. & ELIZABETH M	17-02-33 N PT.										
RT. 6 BOX 288	0000.50A	RES USE CODE 510									
SOUTH POINT, OHIO 45680											
VOL 320 PG 102	2,420	17,100	19,520								
PARCEL-ID 06-073-1100.000	HOMESITE VALUE LISTED BELOW										
	2,420	16,810	19,230								
LESTER, BOBBY LEE & GLORIA JEA	17-02-33 MID. W PT.										
90 TWP. RD. 251	0000.55A	RES USE CODE 500									
SOUTH POINT, OHIO 45680											
VOL 357 PG 483	440	00	440								
PARCEL-ID 06-073-1200.000											
LESTER, BOBBY LEE & GLORIA JEA	17-02-33 N PT.										
90 TWP. RD. 251	0000.89A	RES USE CODE 500									
SOUTH POINT, OHIO 45680											
VOL 323 PG 662	2,490	00	2,490								
PARCEL-ID 06-073-1300.000											
MOON, LOWELL & VIVON	17-02-33 PT. NE NE										
RT. 6 BOX 412	0000.67A	RES USE CODE 510									
SOUTH POINT, OHIO 45680-0000											
VOL 535 PG 75	2,160	15,990	18,150								
PARCEL-ID 06-073-1400.000	HOMESITE VALUE LISTED BELOW										
	2,160	15,800	17,960								
MCCLOUD, FLORENCIA A.	17-02-33 PT. E1/2 NE										
630 6TH ST. WEST APT 1	0000.61A	RES USE CODE 510									
HUNGTINGTON, WV 25704											
VOL 440 PG 102	1,670	20,970	22,640								
PARCEL-ID 06-073-1500.000											
KEARNS, GARLAND W. & HELEN V.	17-02-33 N PT.										

TAX RATE 50.50
A/R RED FACTOR 05.0138
OTH RED FACTOR 05.2049

LAWRENCE
TAX DISTRICT 06-FAYETTE TWP-DELTA S.D.

GENERAL TAX LIST AND DUPLICATE OF REAL AND PUBLIC UTILITY PROPERTY
COUNTY REAL ESTATE TAXES AND SPECIAL ASSESSMENTS

01/03/96

TAX YEAR 1995
INTEREST RATE
PAGE NO 799

OWNER'S NAME MAILING ADDRESS	DESCRIPTION			TAXES CHARGED	DECEMBER TAXES	PENALTY	JUNE TAXES	PENALTY	TOTAL DELINQUENT	C. D. DATE	MEMO
	LAND	IMPROVEMENTS	TOTAL VALUE								
154 TWP. RD. 251	0000.53A	RES USE CODE 510									
SOUTH POINT, OHIO 45680											
VOL 296 PG 310	2,490	17,030	19,520								
PARCEL-ID 06-073-1600.000	HOMESITE VALUE LISTED BELOW										
	2,490	17,030	19,520								
CLAY, FRANK T & DOTTIE	17-2-33 N PT E1/2 NE LESS 1.42 A. BAL=0.88ACS.										
234 TWP RD 251											
SOUTH POINT, OHIO 45680		RES USE CODE 510									
VOL 581 PG 104											
PARCEL-ID 06-073-1700.000	2,850	8,680	11,530								
	HOMESITE VALUE LISTED BELOW										
	2,850	8,560	11,410								
LESTER, DAVID R. & LINDA D.	17-2-33 N. PT. E1/2 NE, N. PT.										
RT. 6 BOX 415	0.68ACS.										
SOUTH POINT, OHIO 45680		AGR USE CODE 121									
VOL 513 PG 105											
PARCEL-ID 06-073-1700.001	70	00	70								
MOON, LOWELL & VIVON	17-02-33 N PT E 1/2 NE PT										
RT. 6 BOX 412	0000.74A	RES USE CODE 500									
SOUTH POINT, OHIO 45680											
VOL 380 PG 588	1,050	00	1,050								
PARCEL-ID 06-073-1701.000											
HENSLEY, JACK VERNON & JEANNIE	17-02-33 CEN. PT. E1/2 NE										
1372 COUNTY RD 18	0001.20A	RES USE CODE 510									
SOUTH POINT, OHIO 45680											
VOL 296 PG 115	3,000	11,610	14,610								
PARCEL-ID 06-073-1800.000	HOMESITE VALUE LISTED BELOW										
	2,940	11,120	14,060								
HENSLEY, JACK VERNON & JEANNIE	17-02-33 E 1/2 NE S PT LESS 0. 40AC BAL 2.52										
1372 COUNTY RD 18											
SOUTH POINT, OHIO 45680		RES USE CODE 500									
VOL 296 PG 115											
PARCEL-ID 06-074-0100.000	270	00	270								
BELVILLE, BERNARD E & TERRY L	17-2-33 E 1/2 NE S PT 0.40ACS										
1284 CO. RD. 18		RES USE CODE 500									
SOUTH POINT, OHIO 45680											
VOL 573 PG 79	260	00	260								
PARCEL-ID 06-074-0100.001											
SMOOT, RICHARD H. & KELLY ANN	17-02-33 E1/2 NE PT.										
022	0000.86A	RES USE CODE 510									
C/O TRANSAMERICA											
REAL ESTATE TAX SERVICE	3,100	16,930	20,030								
1105 SCHROCK RD SUITE 437											
COLUMBUS, OHIO 43229											
VOL 568 PG 379											
PARCEL-ID 06-074-0200.000											
HARLESS, DANNY F. & SALLY J.	17-02-33 PT. E1/2 NE										
1246 CO. RD.18	0000.65A	RES USE CODE 510									
SOUTH POINT, OHIO											
VOL 361 PG 309	2,090	15,140	17,230								
PARCEL-ID 06-074-0300.000	HOMESITE VALUE LISTED BELOW										
	2,090	14,260	16,350								

DAYTON LEGAL BLANK INC 60388

TAX RATE 30.50
A/R RED FACTOR 05.0138
OTH RED FACTOR 05.2049

LAWRENCE
TAX DISTRICT 06-FAYETTE TWP-DELTA S.D.

GENERAL TAX LIST AND DUPLICATE OF REAL AND PUBLIC UTILITY PROPERTY
COUNTY REAL ESTATE TAXES AND SPECIAL ASSESSMENTS

TAX YEAR 1995
01/03/96 INTEREST RATE
PAGE NO 800

OWNER'S NAME MAILING ADDRESS	DESCRIPTION			TAXES CHARGED	DECEMBER TAXES	PENALTY	JUNE TAXES	PENALTY	TOTAL DELINQUENT	C. D. DATE	MEMO
	LAND	IMPROVEMENTS	TOTAL VALUE								
BELVILLE, BERNARD E & TERRY L 1284 CO. RD. 18 SOUTH POINT, OHIO 45680 VOL 573 PG 79 PARCEL-ID 06-074-0400.000	17-02-33 PT. E1/2 NE 0000.46A RES USE CODE 510 1,350	11,460	12,810 HOMESITE VALUE LISTED BELOW 10,440	11,790							
BELVILLE, BERNARD E & TERRY L 1284 CO. RD. 18 SOUTH POINT, OHIO 45680 VOL 573 PG 79 PARCEL-ID 06-074-0500.000	17-02-33 E PT. E1/2 NE 0000.46A RES USE CODE 500 1,290	00	1,290								
BLAZER, JOYCE A. AS TRUSTEE OF THE JOYCE A. BLAZER TRUST 94 TWP RD 1435 SOUTH POINT, OHIO 45680-9779 VOL 584 PG 36 PARCEL-ID 06-074-0600.000	17-2-33 NW PT W OF SOLIDA & LE WIS FORK RD LESS 16.07 & 0.44 BAL- .89 RES USE CODE 510 3,120	14,240	17,360 HOMESITE VALUE LISTED BELOW 14,240	17,360							
BASKIN, TYRONE P & ELIZABETH M. RT. 6, BOX 484 SOUTH POINT, OHIO 45680 VOL 533 PG 490 PARCEL-ID 06-074-0600.001	17-02-33 NW PT W OF SOLIDA & L EWIS FORK RD 1.24ACRES RES USE CODE 510 3,250	18,460	21,710								
WOOD, JAMES D. & KAREN S. RT. 6 BOX 485 B SOUTH POINT, OHIO 45680 VOL 548 PG 442 PARCEL-ID 06-074-0600.002	17-2-33 NW PT W OF SOLIDA & LE WIS FORD RD PT 0.44 ACRES RES USE CODE 510 2,250	14,260	16,510								
MOON, LOWELL H. & VIVON M. RT. 6 BOX 412 SOUTH POINT, OHIO 45680 VOL 491 PG 743 PARCEL-ID 06-074-0601.000	17-2-33 N. PT E1/2 NE 1/4 W. O F SOLIDA & LEWIS FORK RDS. 12.82 AC RES USE CODE 500 1,350	00	1,350								
DUVENDECK, RICHARD L. & JOYCE A. RT. 6 BOX 482 SOUTH POINT, OHIO 45638 VOL 570 PG 357 PARCEL-ID 06-074-0602.000	17-2-33 PT NW PT E1/2 NE 1/4 W OF SOLIDA & LEWIS FORK RDS 2.01 AC RES USE CODE 510 3,050	11,120	14,170 HOMESITE VALUE LISTED BELOW 10,640	13,580							
SARK, CLYDE B. & GENEVA 706 NORTH KENOVA RD SOUTH POINT, OHIO 45680 VOL 557 PG 668 PARCEL-ID 06-074-0700.000	17-2-33 PT. E1/2 NE LESS 0.57A . BAL=1.43ACS. RES USE CODE 510 3,080	8,420	11,500 HOMESITE VALUE LISTED BELOW 8,420	11,360							
SARK, CLYDE B. & GENEVA M. 706 NORTH KENOVA RD SOUTH POINT, OHIO 45680	17-2-33 PT. E1/2 NE, W. PT. 0. 57ACS. RES USE CODE 500										

TAX RATE 30.50
A/R RED FACTOR 05.0138
OTH RED FACTOR 05.2049

LAWRENCE
TAX DISTRICT 06-FAYETTE TWP-DELTA S.D.

GENERAL TAX LIST AND DUPLICATE OF REAL AND PUBLIC UTILITY PROPERTY
COUNTY REAL ESTATE TAXES AND SPECIAL ASSESSMENTS

TAX YEAR 1995
01/03/96 INTEREST RATE
PAGE NO 801

OWNER'S NAME MAILING ADDRESS	DESCRIPTION			TAXES CHARGED	DECEMBER TAXES	PENALTY	JUNE TAXES	PENALTY	TOTAL DELINQUENT	C. D. DATE	MEMO
	LAND	IMPROVEMENTS	TOTAL VALUE								
VOL 557 PG 668 PARCEL-ID 06-074-0700.001	170	00	170								
JOHNSON, JACK L. & DEBRA RT. 6 BOX 489 SOUTH POINT, OHIO 45680-000 VOL 530 PG 616 PARCEL-ID 06-074-0800.000	17-2-33 NW SE LESS 7.75 27.19A CS AGR USE CODE 120 3,280	00	3,280								
JOHNSON, MARY FRANCES RT. 6, BOX 521 SOUTH POINT, OHIO 45680 VOL 561 PG 227 PARCEL-ID 06-074-0801.000	17-02-33 NW SE PT LESS 2.80 AC RES BAL = 3.56 ACRES RES USE CODE 500 370	00	370								
PORTER, LYNDELL & MARY FRANCES RT 6 BOX 521 SOUTH POINT, OHIO 45680 VOL 589 PG 536 PARCEL-ID 06-074-0801.001	17-02-33 PT NW SE PT 2.80 ACRE S RES USE CODE 500 290	00	290								
JOHNSON, JIMMY D. & DONNA RT 6 BOX 27 SOUTH POINT, OHIO 45680 VOL 563 PG 478 PARCEL-ID 06-074-0802.000 11-17-95 14.62	17-02-33 NW SE PT LESS 0.06 AC BAL=0.72ACRES RES USE CODE 500 390	00	390								
SPROUSE, NANCY S RT 6 BOX 24 SOUTH POINT, OHIO 45680 VOL 573 PG 527 PARCEL-ID 06-074-0802.001	17-02-33 NW SE PT 0.06ACRES RES USE CODE 500 20	00	20								Burton T Jr & Linda K. Sprouse
JOHNSON, JACK LEWIS & DEBRA D. RT. 6, BOX 489 SOUTH POINT, OH. 45680-0000 VOL 484 PG 625 PARCEL-ID 06-074-0803.000	17-02-33 NW SE PT 0001.92A AGR USE CODE 120 3,090 HOMESITE VALUE LISTED BELOW 2,940	18,310 18,310	21,400 21,250								
JOHNSON, MARY FRANCES RT. 6, BOX 521 SOUTH POINT, OHIO 45680 VOL 561 PG 227 PARCEL-ID 06-074-0900.000	17-02-33 NW SE E OF SOLIDA 0002.25A RES USE CODE 599 350	1,170	1,520								
JOHNSON, JOHN C. & ALICE LORRA INE LIFE ESTATE 124 PVT. RD. 1070 CO. RD. 18 SOUTH POINT, OHIO 45680 PARCEL-ID 06-074-1000.000	17-02-33 NW SE E OF SOLIDA 0000.75A RES USE CODE 510 2,750 HOMESITE VALUE LISTED BELOW 2,750	7,000 6,850	9,750 9,600								
JOHNSON, MARY FRANCES RT. 6, BOX 521 SOUTH POINT, OHIO 45680	17-02-33 NW SE E OF SOLIDA 0001.50A RES USE CODE 510										

DAYTON LEGAL BLANK INC 60388

TAX RATE 50
A/R RED FACTOR 05.0138
OTH RED FACTOR 05.2049

LAWRENCE
TAX DISTRICT 06-FAYETTE TWP-DELTA S.D.

GENERAL TAX LIST AND DUPLICATE OF REAL AND PUBLIC UTILITY PROPERTY
COUNTY REAL ESTATE TAXES AND SPECIAL ASSESSMENTS

01/03/96

TAX YEAR 1995
INTEREST RATE
PAGE NO 802

OWNER'S NAME MAILING ADDRESS	DESCRIPTION			TAXES CHARGED	DECEMBER TAXES	PENALTY	JUNE TAXES	PENALTY	TOTAL DELINQUENT	C. D. DATE	MEMO
	LAND	IMPROVEMENTS	TOTAL VALUE								
VOL 561 PG 231 PARCEL-ID 06-074-1100.000	1,830	4,250	6,080								
JOHNSON, MARY FRANCES RT. 6, BOX 521 SOUTH POINT, OHIO 45680 VOL 561 PG 225 PARCEL-ID 06-074-1200.000	17-02-33 MID PT NW SE E OF SOLIDA 0000.25A RES USE CODE 510 740 9,310 10,050 HOMESITE VALUE LISTED BELOW 740 6,970 7,710										
JOHNSON, MARY FRANCES RT. 6, BOX 521 SOUTH POINT, OHIO 45680 VOL 561 PG 231 PARCEL-ID 06-074-1300.000	17-02-33 NW SE E OF SOLIDA 0003.18A RES USE CODE 500 330 00 330										
JOHNSON, MARTHA RT. 6, BOX 489 SOUTH POINT, OHIO 45680 VOL 461 PG 727 PARCEL-ID 06-074-1500.000	17-02-33 NE SE LESS 1.71A&LESS 14.05A 0028.24A AGR USE CODE 120 3,110 00 3,110										
JOHNSON, RONALD L. & LINDA SUE 360 PRV. RD. 1070 CO. RD. 18 SOUTH POINT, OHIO 45680-9390 PARCEL-ID 06-074-1600.000	17-02-33 PT. NE SE 0014.05A RES USE CODE 510 5,460 22,540 28,000 HOMESITE VALUE LISTED BELOW 3,220 21,140 24,360			.56 1600.801 Bal= 13.49 DANA T & LEANNA C. Johnson —							
OTTA, JUNE FOSTER RT. 6, BOX 169 SOUTH POINT, OHIO 45680 VOL 281 PG 686 PARCEL-ID 06-074-1700.000	17-02-33 PT. NE SE 0001.70A RES USE CODE 500 2,870 00 2,870										
MAZZONE, CHARLES J RT 6 BOX 391 SOUTH POINT, OH 45680 VOL 574 PG 76 PARCEL-ID 06-074-1800.000	17-02-33 PT. 0000.01A RES USE CODE 500 10 00 10			Charles Life Est Michael A Mazzone —							
GIBSON, STEWART R & YAVETTA TR 1596 CO RD 18 SOUTH POINT, OHIO 45680-0000 VOL 563 PG 109 PARCEL-ID 06-075-0100.000	17-02-33 S 2/3 SE SE 0028.25A AGR USE CODE 121 AUV 690 00 690										
GIBSON, STEWART R. & YAVETTA TR. 1596 CO RD 18 SOUTH POINT, OHIO 45680-0000 VOL 563 PG 109 PARCEL-ID 06-075-0101.000	17-02-33 PT SE SE 0001.09A AGR USE CODE 121 AUV 30 00 30										
GIBSON, STEWART R & YAVETTA TR 1596 CO RD 18 SOUTH POINT, OHIO 45680-0000 VOL 563 PG 109 PARCEL-ID 06-075-0200.000	17-02-33 N 1/3 SE SE 0014.66A AGR USE CODE 121 AUV 360 00 360										

TAX RATE 50
A/R RED FACTOR 05.0138
OTH RED FACTOR 05.2049

LAWRENCE
TAX DISTRICT 06-FAYETTE TWP-DELTA S.D.

GENERAL TAX LIST AND DUPLICATE OF REAL AND PUBLIC UTILITY PROPERTY
COUNTY REAL ESTATE TAXES AND SPECIAL ASSESSMENTS

01/03/96

TAX YEAR 1995
INTEREST RATE
PAGE NO 803

OWNER'S NAME MAILING ADDRESS	DESCRIPTION			TAXES CHARGED	DECEMBER TAXES	PENALTY	JUNE TAXES	PENALTY	TOTAL DELINQUENT	C. D. DATE	MEMO
	LAND	IMPROVEMENTS	TOTAL VALUE								
GILLISPIE, GLEN W. & JUDY D. C/O GLENN GILLISPIE 12 TWP. RD. 1220 SOUTH POINT, OHIO 45680 VOL 427 PG 383 PARCEL-ID 06-075-0400.000	-00-00 1 SUZANNE COURT 0000.00A RES USE CODE 510 2,390 14,980 17,370 HOMESITE VALUE LISTED BELOW 2,390 14,980 17,370										
GILLISPIE, GLEN W. & JUDY D. 12 TWP. RD. 1220 SOUTH POINT, OHIO 45680 VOL 437 PG 664 PARCEL-ID 06-075-0500.000	-00-00 2 SUZANNE COURT 0000.00A RES USE CODE 500 1,160 00 1,160										
SCHEIBELHOOD, JULIAN F. & BRENDA 81 TWP. RD. 1373 SOUTH POINT, OHIO 45680 VOL 543 PG 683 PARCEL-ID 06-075-0600.000	-00-00 3 SUZANNE COURT RES USE CODE 510 2,660 13,880 16,540 HOMESITE VALUE LISTED BELOW 2,660 13,880 16,540										
FORD, SHARON K. RT 6 BOX 399 SOUTH POINT, OHIO 45680 VOL 568 PG 597 PARCEL-ID 06-075-0700.000	-00-00 4 SUZANNE COURT 0000.00A RES USE CODE 510 4,070 13,780 17,850 HOMESITE VALUE LISTED BELOW 4,070 13,780 17,850										
LUTHER, PATRICK & YVONNE C/O FULTON & GOSS 022 C/O TRANSAMERICA REAL ESTATE TAX SERVICE 1105 SCHROCK RD SUITE 437 COLUMBUS, OHIO 43229 VOL 460 PG 100 PARCEL-ID 06-075-0800.000	-00-00 5 SUZANNE COURT 0000.00A RES USE CODE 510 3,430 18,770 22,200 HOMESITE VALUE LISTED BELOW 3,430 18,770 22,200										
DUDLEY, JANET M. 37 TWP. RD. 1220 SOUTH POINT, OHIO 45680 VOL 535 PG 752 PARCEL-ID 06-075-0900.000	-00-00 6 SUZANNE COURT 0000.00A RES USE CODE 510 2,430 10,390 12,820 HOMESITE VALUE LISTED BELOW 2,430 10,390 12,820										
MASKER, WOODROW JR. & BEATRICE RT. 6 BOX 284 SOUTH POINT, OH. VOL 371 PG 534 PARCEL-ID 06-075-1000.000 08-04-95 480.39	-00-00 7 SUZANNE COURT 0000.00A RES USE CODE 510 2,430 10,250 12,680 HOMESITE VALUE LISTED BELOW 2,430 10,250 12,680										
MASKER, WOODROW JR. & BEATRICE RT. 6 BOX 284 SOUTH POINT, OH. VOL 371 PG 536 PARCEL-ID 06-075-1100.000 08-04-95 70.78	-00-00 8 SUZANNE COURT 0000.00A RES USE CODE 500 1,730 00 1,730										
BROUGHTON, ARTHUR & CAROLE 211 PRIVATE ROAD 1543	17-02-34 PT. NW COR NW SW PT. 0000.07A RES USE CODE 500										

DAYTON LEGAL BLANK INC 60388

TAX RATE [illegible]50
A/R RED FACTOR 05.0138
OTH RED FACTOR 05.2049

LAWRENCE
TAX DISTRICT 06-FAYETTE TWP-DELTA S.D.

GENERAL TAX LIST AND DUPLICATE OF REAL AND PUBLIC UTILITY PROPERTY
COUNTY REAL ESTATE TAXES AND SPECIAL ASSESSMENTS

TAX YEAR 1995
01/03/96 INTEREST RATE
PAGE NO 804

OWNER'S NAME MAILING ADDRESS	DESCRIPTION			TAXES CHARGED	DECEMBER TAXES	PENALTY	JUNE TAXES	PENALTY	TOTAL DELINQUENT	C. D. DATE	MEMO
	LAND	IMPROVEMENTS	TOTAL VALUE								
COUNTY ROAD 18 SOUTH POINT, OHIO 45680-0000 VOL 450 PG 192 PARCEL-ID 06-075-1300.000	110	00	110								
BROUGHTON, ARTHUR & CAROLE 211 PRIVATE ROAD 1543 COUNTY ROAD 18 SOUTH POINT, OHIO 45680-0000 VOL 450 PG 195 PARCEL-ID 06-075-1400.000	17-02-34 PT NW COR. NW NW S PT 0002.24A RES USE CODE 545 2,930	380	3,310								
BROUGHTON, ARTHUR & CAROLE 211 PRIVATE ROAD 1543 COUNTY ROAD 18 SOUTH POINT, OHIO 45680-0000 VOL 450 PG 195 PARCEL-ID 06-075-1500.000	17-02-34 PT NW COR NW NW N PT. 0002.19A RES USE CODE 510 3,410 HOMESITE VALUE LISTED BELOW 3,220	15,320 15,320	18,730 18,540								
BROUGHTON, ARTHUR & CAROLE 211 PRIVATE ROAD 1543 COUNTY ROAD 18 SOUTH POINT, OHIO 45680-0000 VOL 450 PG 195 PARCEL-ID 06-075-1600.000	17-02-34 PT E PT W SIDE NW NW SPT. 0002.66A RES USE CODE 500 280	00	280								
BROUGHTON, ARTHUR & CAROLE 211 PRIVATE ROAD 1543 COUNTY ROAD 18 SOUTH POINT, OHIO 45680-0000 VOL 450 PG 195 PARCEL-ID 06-075-1700.000	17-02-34 PT E PT W SIDE NW NW N PT. 0002.34A RES USE CODE 500 250	00	250								
DONAHOE, JAMES W. & DOROTHY A. 18 PVT RD 1543 SOUTH POINT, OHIO 45680-0000 VOL 571 PG 746 PARCEL-ID 06-075-1800.000	17-02-34 CEN. W1/2 NW 0002.20A RES USE CODE 510 3,630 HOMESITE VALUE LISTED BELOW 3,220	16,010 15,850	19,640 19,070								
BROUGHTON, KELLEY LIFE EST. C/O ARTHUR W. BROUGHTON 393 PVT DR 1543 CR 18 SOUTH POINT, OHIO 45680 VOL 496 PG 429 PARCEL-ID 06-075-1801.000	17-02-34 CEN W 1/2 NW PT 0000.38A AGR USE CODE 120 110	00	110								
BROUGHTON, KELLEY LIFE EST. C/O ARTHUR W. BROUGHTON 393 PVT DR CO 18 SOUTH POINT, OHIO 45680 VOL 496 PG 429 PARCEL-ID 06-075-1802.000	17-02-34 CEN W 1/2 NW PT 0000.07A AGR USE CODE 120 110	00	110								
CURRY, ESTELLA RT. 1 BOX 814 SOUTH POINT, OHIO 45680 VOL 511 PG 516 PARCEL-ID 06-075-1803.000	17-02-34 PT CEN W 1/2 NW 0006.61A RES USE CODE 500 2,690	00	2,690	Larry E. Shepard Sr & Larry E. Shepard Jr –							
MAZZONE, CHARLES J RT 6 BOX 391	17-02-34 NW PT W1/2 NW S OF RD										

TAX RATE [illegible]0
A/R RED FACTOR 05.0138
OTH RED FACTOR 05.2049

LAWRENCE
TAX DISTRICT 06-FAYETTE TWP-DELTA S.D.

GENERAL TAX LIST AND DUPLICATE OF REAL AND PUBLIC UTILITY PROPERTY
COUNTY REAL ESTATE TAXES AND SPECIAL ASSESSMENTS

TAX YEAR 1995
01/03/96 INTEREST RATE
PAGE NO 805

OWNER'S NAME MAILING ADDRESS	DESCRIPTION			TAXES CHARGED	DECEMBER TAXES	PENALTY	JUNE TAXES	PENALTY	TOTAL DELINQUENT	C. D. DATE	MEMO
	LAND	IMPROVEMENTS	TOTAL VALUE								
SOUTH PONT, OH 45680 VOL 574 PG 76 PARCEL-ID 06-076-0100.000	0003.00A RES USE CODE 510 3,160 HOMESITE VALUE LISTED BELOW 2,940	10,290 10,290	13,450 13,230	6th Rd Life Est Michael A Mazzone –							
TERRY, SCOTT 40 PRV. DR. 1377 SOUTH POINT, OHIO 45680 PARCEL-ID 06-076-0200.000	17-02-34 S 1/2 SE SW LESS 7.00 ACS 0013.81A RES USE CODE 510 4,280	5,940	10,220								
HILL, JIMMY A. C/O PATRICIA HILL 16379 SAN JACINTO FOUNTAIN VALLEY, CA 92078 VOL 458 PG 343 PARCEL-ID 06-076-0201.000 11-17-95 400.00	17-02-34 PT S 1/2 SE SW 0007.00A RES USE CODE 500 2,650	00	2,650								
FITZPATRICK, CHARLES DAVID & R OBIN ANN 1281 CO RD 1 SOUTH POINT, OHIO 45680 VOL 604 PG 557 PARCEL-ID 06-076-0300.000 11-30-95 TRNSF FROM 06-076-0300.000 MCGILL, CHARLES E.	17-02-34 NE COR. NW NW 0002.49A AGR USE CODE 120 280	00	280								
MCGILL, CHARLES E. RT. 1 BOX 85 CHESAPEAKE, OHIO 45619 VOL 576 PG 360 PARCEL-ID 06-076-0300.000 11-30-95 TRNSF TO 06-076-0300.000 FITZPATRICK, CHARLES DAVI	17-02-34 NE COR. NW NW 0002.49A AGR USE CODE 120 00	00	00								
MCGILL, CHARLES E. RT. 1 BOX 85 CHESAPEAKE, OHIO 45619 VOL 516 PG 360 PARCEL-ID 06-076-0400.000	17-2-34 PT. E. SIDE W1/2 NW LE SS 14.94A. 22.11ACS. AGR USE CODE 120 4,530	00	4,530								
SHEPARD, LARRY & SHIRLEY RT. 6, BOX 368-B SOUTH POINT, OHIO 45680 PARCEL-ID 06-076-0400.001 08-08-95 198.95	17-2-34 PT E SIDE W1/2 NW PT L ESS .24,.10,.69 BAL = 9.59 ACR ES RES USE CODE 545 3,700	90	3,790								
JOYCE, KEVIN D. & DEBRA F. RT 6 BOX 368 SOUTH POINT, OHIO 45680 VOL 577 PG 187 PARCEL-ID 06-076-0400.002	17-2-34 PT E SIDE W1/2 NW PT 0 .24ACS. RES USE CODE 510 1,580	21,410	22,990								

DAYTON LEGAL BLANK INC 60388

TAX RATE 50
A/R RED FACTOR 05.0138
OTH RED FACTOR 05.2049

LAWRENCE
TAX DISTRICT 06-FAYETTE TWP-DELTA S.D.

GENERAL TAX LIST AND DUPLICATE OF REAL AND PUBLIC UTILITY PROPERTY
COUNTY REAL ESTATE TAXES AND SPECIAL ASSESSMENTS

01/03/96

TAX YEAR 1995
INTEREST RATE
PAGE NO 806

OWNER'S NAME MAILING ADDRESS	DESCRIPTION			TAXES CHARGED	DECEMBER TAXES	PENALTY	JUNE TAXES	PENALTY	TOTAL DELINQUENT	C. D. DATE	MEMO
	LAND	IMPROVEMENTS	TOTAL VALUE								
DAVIS, RICHARD E. & VICKIE S. 1719 CO. RD. 18 SOUTH POINT, OHIO 45680 PARCEL-ID 06-076-0400.003	17-2-34 PT E SIDE W1/2 NW PT 4 .32ACS. COM USE CODE 499 3,720	45,780	49,500								
JOYCE, KEVIN D. & DEBRA F. RT 6 BOX 368 SOUTH POINT, OHIO 45680 VOL 577 PG 187 PARCEL-ID 06-076-0400.004	17-2-34 PT E SIDE W 1/2 NW PT 0.10 ACRES RES USE CODE 500 760	00	760								
SHEPARD, LARRY E. JR. & DEENA RT. 6, BOX 368-C SOUTH POINT, OHIO 45680 PARCEL-ID 06-076-0400.005 07-25-95 34.62	17-2-34 PT E SIDE W1/2 NW PT 0 .69 ACRES RES USE CODE 500 1,940	00	1,940								
SOLIDA MISSIONARY BAPTIST CHUR C/O HAROLD FERGUSON RT. 2 SOUTH POINT, OHIO VOL 390 PG 16 PARCEL-ID 06-076-0501.000	17-02-34 NE NW 0000.33A EXM USE CODE 685 2,310	00	2,310								
RILEY, JAMES & SANDRA RT 6 BOX 60 SOUTH POINT, OHIO 45680-000 VOL 449 PG 179 PARCEL-ID 06-076-0502.000 02-13-95 TRNSF TO 06-076-0502.000	17-02-34 FOUR-M SUB DIV LOT 1 0000.00A RES USE CODE 510 00 NARGEL, LEIGH ANN & JOSEP	00	00								
NARGEL, LEIGH ANN & JOSEPH SHA WN ALLEN RT 6 BOX 384 SOUTH POINT, OHIO 45680-0000 VOL 595 PG 298 PARCEL-ID 06-076-0502.000	17-02-34 FOUR-M SUB DIV LOT 1 0000.00A RES USE CODE 510 5,070 HOMESITE VALUE LISTED BELOW 5,070	25,370 21,860	30,440 26,930								
02-13-95 TRNSF FROM 06-076-0502.000	RILEY, JAMES & SANDRA										
RAY, PATRAICK L. & MARGARET G. 2020 SOLIDA RD. C.R. 18 SOUTH POINT, OHIO 45680 PARCEL-ID 06-076-0503.000	17-02-34 LOT 2 FOUR M S D 0000.00A RES USE CODE 510 5,120 HOMESITE VALUE LISTED BELOW 5,120	25,010 25,010	30,130 30,130								
FRASURE, ANDY L. & FRASURE, CATHERINE M. 2006 COUNTY ROAD 18 SOUTH POINT OHIO 45680 VOL 470 PG 87 PARCEL-ID 06-076-0504.000	17-02-34 4-M SD LOT 3 0000.00A RES USE CODE 510 5,120 HOMESITE VALUE LISTED BELOW 5,120	23,450 23,450	28,570 28,570								

TAX RATE 50
A/R RED FACTOR 05.0138
OTH RED FACTOR 05.2049

LAWRENCE
TAX DISTRICT 06-FAYETTE TWP-DELTA S.D.

GENERAL TAX LIST AND DUPLICATE OF REAL AND PUBLIC UTILITY PROPERTY
COUNTY REAL ESTATE TAXES AND SPECIAL ASSESSMENTS

01/03/96

TAX YEAR 1995
INTEREST RATE
PAGE NO 807

OWNER'S NAME MAILING ADDRESS	DESCRIPTION			TAXES CHARGED	DECEMBER TAXES	PENALTY	JUNE TAXES	PENALTY	TOTAL DELINQUENT	C. D. DATE	MEMO
	LAND	IMPROVEMENTS	TOTAL VALUE								
MAXWELL, FRANCES M. RT. 6, BOX 57 SOUTH POINT, OHIO 45680 VOL 445 PG 443 PARCEL-ID 06-076-0505.000	17-02-34 FOUR-M SUB DIV LOT 4 0000.00A RES USE CODE 510 5,070 HOMESITE VALUE LISTED BELOW 5,070	23,180 23,180	28,250 28,250								
SCHORMAN, REBA M. 1978 CO. RD. 18 SOUTH POINT, OHIO 45680 PARCEL-ID 06-076-0506.000	17-02-34 FOUR-M SUB DIV LOT 5 0000.00A RES USE CODE 510 5,030 HOMESITE VALUE LISTED BELOW 5,030	17,470 17,470	22,500 22,500								
WAGNER, DAVID J. & BEVERLY F. RT 6 BOX 55 SOUTH POINT, OH 45680 VOL 577 PG 590 PARCEL-ID 06-076-0507.000 06-27-95 TRNSF TO 06-076-0507.000	17-02-34 FOUR-M SUB DIV LOT 6 0000.00A RES USE CODE 510 00 PEMBERTON, JAMES D. & B.	00	00								
PEMBERTON, JAMES D. & B. SUE 1964 CO RD 18 SOUTH POINT, OH 45680 VOL 599 PG 775 PARCEL-ID 06-076-0507.000 06-27-95 TRNSF FROM 06-076-0507.000	17-02-34 FOUR-M SUB DIV LOT 6 0000.00A RES USE CODE 510 5,380 HOMESITE VALUE LISTED BELOW 5,380 WAGNER, DAVID J. & BEVERL	21,180 21,180	26,560 26,560								
HUTTON, JAMES R. & SALLY A. 1948 CO. RD. 18 SOUTH POINT, OHIO 45680 VOL 590 PG 560 PARCEL-ID 06-076-0508.000	17-02-34 FOUR-M SUB DIV LOT 7 0000.00A RES USE CODE 510 4,340 HOMESITE VALUE LISTED BELOW 4,340	19,810 19,810	24,150 24,150								
WILKES, WALTER D. & MARY L. 1936 CO. RD. 18 SOUTH POINT, OH. 45680-731 VOL 463 PG 492 PARCEL-ID 06-076-0509.000	17-02-34 FOUR-M SUB DIV LOT 8 0000.00A RES USE CODE 510 4,500 HOMESITE VALUE LISTED BELOW 4,500	20,660 20,040	25,160 24,540								
WILKES, WALTER D. & MARY L. 1936 CO. RD. 18 SOUTH POINT, OH. 45680-731 VOL 463 PG 745 PARCEL-ID 06-076-0510.000	17-02-34 FOUR-M SUB DIV LOT 9 0000.00A RES USE CODE 599 2,550	1,530	4,080								
FREEMAN, DALE T & VERNA J 022 C/O TRANSAMERICA	17-02-34 FOUR-M SUB DIV LOT 10 0000.00A RES USE CODE 510										

DAYTON LEGAL BLANK INC 60386

TAX RATE 50
A/R RED FACTOR 05.0138
OTH RED FACTOR 05.2049

LAWRENCE
TAX DISTRICT 06-FAYETTE TWP-DELTA S.D.

GENERAL TAX LIST AND DUPLICATE OF REAL AND PUBLIC UTILITY PROPERTY
COUNTY REAL ESTATE TAXES AND SPECIAL ASSESSMENTS

01/03/96

TAX YEAR 1995
INTEREST RATE
PAGE NO 808

OWNER'S NAME MAILING ADDRESS	DESCRIPTION			TAXES CHARGED	DECEMBER TAXES	PENALTY	JUNE TAXES	PENALTY	TOTAL DELINQUENT	C. D. DATE	MEMO
	LAND	IMPROVEMENTS	TOTAL VALUE								
REAL ESTATE TAX SERVICE 1105 SCHROCK RD SUITE 437 COLUMBUS, OHIO 43229 VOL 544 PG 801 PARCEL-ID 06-076-0511.000	4,220 HOMESITE VALUE LISTED BELOW 4,220	21,260 21,260	25,480 25,480								
SKEENS, WILLIAM L. & BONNIE R. 15 TWP. RD. 98 SOUTH POINT, OHIO 45680-000 VOL 443 PG 717 PARCEL-ID 06-076-0512.000	17-02-34 4-M SUB DIV LOT 11 LESS NE COR TRIANGLE 0000.00A RES USE CODE 510 4,520 HOMESITE VALUE LISTED BELOW 4,520	23,270 22,670	27,790 27,190								
SKEENS, WILLIAM L. & BONNIE R. 15 TWP RD. 98 SOUTH POINT, OHIO 45680-000R VOL 443 PG 717 PARCEL-ID 06-076-0513.000	17-02-34 4-M SUB DIV LOT 12 LESS N PT 30.73' ON SOLIDA 0000.00A RES USE CODE 500 3,220	00	3,220								
WILLIAMS, TIMOTHY L. & TAMMY L 019 C/O SOURCE ONE MORTGAGE SE CO 27555 FARMINGTON ROAD P. O. BOX 1800 FARMINGTON HILLS, M 48018 VOL 517 PG 492 PARCEL-ID 06-076-0514.000	17-02-34 FOUR-M SUB DIV LOT 13 0000.00A RES USE CODE 510 4,820 HOMESITE VALUE LISTED BELOW 4,820	26,810 26,810	31,630 31,630								
WILLIAMS, TIMOTHY L. & TAMMY L 019 C/O SOURCE ONE MORTGAGE SE CO 27555 FARMINGTON ROAD P. O. BOX 1800 FARMINGTON HILLS, M 48018 VOL 517 PG 492 PARCEL-ID 06-076-0515.000	FOUR M SUB. DIV LOT LESS NW 28 RES USE CODE 599 2,100	160	2,260								
HAMPTON, WILLIAM A. RT. 6, BOX 35 SOUTH POINT, OHIO 45680 VOL 575 PG 685 PARCEL-ID 06-076-0516.000	17-02-34 FOUR-M SUB DIV LOT 15 0000.00A RES USE CODE 510 5,340 HOMESITE VALUE LISTED BELOW 5,340	23,040 23,040	28,380 28,380								
CIELEC, RICHARD S. & FERN M. C/O CIELEC, RICHARD & FERN RT. 4 BOX 226 PROCTORVILLE, OHIO 45669 VOL 479 PG 621 PARCEL-ID 06-076-0517.000	17-02-34 FOUR-M SUB DIV LOT 16 0000.00A RES USE CODE 500 2,710	00	2,710								
WILLIAMS, TIMOTHY L. & TAMMY 1868 CO. RD. 18 SOUTH POINT, OHIO 45680 VOL 517 PG 492 PARCEL-ID 06-076-0518.000	FOUR M SUB DIV LOT 14 NW 28' O NLY RES USE CODE 510 990	00	990								

TAX RATE 50
A/R RED FACTOR 05.0138
OTH RED FACTOR 05.2049

LAWRENCE
TAX DISTRICT 06-FAYETTE TWP-DELTA S.D.

GENERAL TAX LIST AND DUPLICATE OF REAL AND PUBLIC UTILITY PROPERTY
COUNTY REAL ESTATE TAXES AND SPECIAL ASSESSMENTS

01/03/96

TAX YEAR 1995
INTEREST RATE
PAGE NO 809

OWNER'S NAME MAILING ADDRESS	DESCRIPTION			TAXES CHARGED	DECEMBER TAXES	PENALTY	JUNE TAXES	PENALTY	TOTAL DELINQUENT	C. D. DATE	MEMO
	LAND	IMPROVEMENTS	TOTAL VALUE								
FREEMAN, DALE T. & VERNA J 022 C/O TRANSAMERICA REAL ESTATE TAX SERVICE 1105 SCHROCK RD SUITE 437 COLUMBUS, OHIO 43229 VOL 544 PG 801 PARCEL-ID 06-076-0519.000	17-02-34 4-M SUB DIV LOT 11 NE COR TRIANGLE ONLY 0000.00A RES USE CODE 500 140	00	140								
FREEMAN, DALE T & VERNA J 022 C/O TRANSAMERICA REAL ESTATE TAX SERVICE 1105 SCHROCK RD SUITE 437 COLUMBUS, OHIO 43229 VOL 544 PG 801 PARCEL-ID 06-076-0520.000	17-02-34 4-M SUB DIV LOT 12 N PT TRIANGLE 30.73'ONSOLIDA R 0000.00A RES USE CODE 500 980	00	980								
MANN, MARY F. 7124 CO. RD. 1 SOUTH POINT, OHIO 45680 PARCEL-ID 06-076-0521.000	17-02-34 PARADISE VALLEY SD LOT 1 0000.00A RES USE CODE 500 3,310	00	3,310								
MANN, MARY F. 7124 CO. RD. 1 SOUTH POINT, OHIO 45680 PARCEL-ID 06-076-0522.000	17-02-34 PARADISE VALLEY SD LOT 2 0000.00A RES USE CODE 500 3,280	00	3,280								
PRESLEY, JEFFREY G & DEBORAH C HERI 28 TWP RD 1430 SOUTH POINT, OHIO 45680-0000 VOL 573 PG 652 PARCEL-ID 06-076-0523.000	17-02-34 PARADISE VALLEY SD LOT 3 0000.00A RES USE CODE 500 3,400	00	3,400								
COPLEY, PAUL F & KELLY A 2001 CO. RD. 18 SOUTH POINT, OHIO 45680 PARCEL-ID 06-076-0524.000	17-02-34 PARADISE VALLEY SD LOT 4 0000.00A RES USE CODE 500 3,510	00	3,510								
COPLEY, PAUL F. & KELLEY A. 2001 CO. RD. 18 SOUTH POINT, OHIO 45680 PARCEL-ID 06-076-0525.000	17-02-34 PARADISE VALLEY SD LOT 5 0000.00A RES USE CODE 510 4,850	27,130	31,980								
COPLEY, PAUL F. & KELLY A. 2001 CO. RD. 18 SOUTH POINT, OHIO 45680 PARCEL-ID 06-076-0526.000	17-02-34 PARADISE VALLEY SD LOT 6 0000.00A RES USE CODE 500 3,160	00	3,160								
CURTIS, HOWARD M & KIMBERLY S	17-02-34 PARADISE VALLEY SD										

DAYTON LEGAL BLANK INC 60388

TAX RATE [illegible]50
A/R RED FACTOR 05.0138
OTH RED FACTOR 05.2049

LAWRENCE
TAX DISTRICT 06-FAYETTE TWP-DELTA S.D.

GENERAL TAX LIST AND DUPLICATE OF REAL AND PUBLIC UTILITY PROPERTY
COUNTY REAL ESTATE TAXES AND SPECIAL ASSESSMENTS

TAX YEAR 1995
01/03/96 INTEREST RATE
PAGE NO 810

OWNER'S NAME MAILING ADDRESS	DESCRIPTION: LAND	IMPROVEMENTS	TOTAL VALUE	TAXES CHARGED	DECEMBER TAXES	PENALTY	JUNE TAXES	PENALTY	TOTAL DELINQUENT	C. D. DATE	MEMO
PAYNE 1973 CR 18 SOUTH POINT, OHIO 45680 VOL 574 PG 817 PARCEL-ID 06-076-0527.000	LOT 7 0000.00A RES USE CODE 510 4,850 25,160 30,010 HOMESITE VALUE LISTED BELOW 4,850 25,160 30,010										
LEDFORD, THOMAS & RUTH ANN 022 C/O TRANSAMERICA REAL ESTATE TAX SERVICE 1105 SCHROCK RD SUITE 437 COLUMBUS, OHIO 43229 VOL 553 PG 334 PARCEL-ID 06-076-0528.000	17-02-34 PARADISE VALLEY SD LOT 8 0000.00A RES USE CODE 510 4,850 17,340 22,190 HOMESITE VALUE LISTED BELOW 4,850 17,340 22,190										
STAPLETON, GARY W. & MONICA M. RT. 6, BOX 362 SOUTH POINT, OHIO 45680 VOL 522 PG 40 PARCEL-ID 06-076-0529.000	17-02-34 PARADISE VALLEY SD LOT 9 0000.00A RES USE CODE 500 2,950 00 2,950										
STAPLETON, GARY W. & MONICA M. RT. 6, BOX 362 SOUTH POINT, OHIO 45680 VOL 522 PG 40 PARCEL-ID 06-076-0530.000	17-02-34 PARADISE VALLEY SD LOT 10 0000.00A RES USE CODE 510 4,850 27,400 32,250 HOMESITE VALUE LISTED BELOW 4,850 27,400 32,250										
STAPLETON, GARY & MONICA RT 6 BOX 362 SOUTH POINT, OHIO 45680 VOL 556 PG 63 PARCEL-ID 06-076-0531.000	17-02-34 PARADISE VALLEY SD LOT 11 0000.00A RES USE CODE 500 2,950 00 2,950										
RUMLER, DORIS P. LIFE EST. AND WICKHAM, JOHN REM. 1895 CO. RD. 18 SOUTH POINT, OHIO 45680 PARCEL-ID 06-076-0532.000	17-02-34 PARADISE VALLEY SD LOT 12 0000.00A RES USE CODE 510 4,850 24,330 29,180 HOMESITE VALUE LISTED BELOW 4,850 24,330 29,180										
OWENS, HOMER W. & MARY E. 1877 CO. RD. 18 SOUTH POINT, OHIO 45680 PARCEL-ID 06-076-0533.000 11-03-95 354.81	17-02-34 PARADISE VALLEY SD LOT 13 0000.00A RES USE CODE 510 4,850 18,680 23,530 HOMESITE VALUE LISTED BELOW 4,850 18,680 23,530										
GULLETT, JAMES F. & DONNA R. RT. 6 BOX 99 SOUTH POINT, OH. 45680 VOL 583 PG 272 PARCEL-ID 06-076-0534.000	17-02-34 PARADISE VALLEY SD LOT 14 0000.00A RES USE CODE 500 3,160 00 3,160										

TAX RATE [illegible]0
A/R RED FACTOR 05.0138
OTH RED FACTOR 05.2049

LAWRENCE
TAX DISTRICT 06-FAYETTE TWP-DELTA S.D.

GENERAL TAX LIST AND DUPLICATE OF REAL AND PUBLIC UTILITY PROPERTY
COUNTY REAL ESTATE TAXES AND SPECIAL ASSESSMENTS

TAX YEAR 1995
01/03/96 INTEREST RATE
PAGE NO 811

OWNER'S NAME MAILING ADDRESS	DESCRIPTION: LAND	IMPROVEMENTS	TOTAL VALUE	TAXES CHARGED	DECEMBER TAXES	PENALTY	JUNE TAXES	PENALTY	TOTAL DELINQUENT	C. D. DATE	MEMO
GULLETT, JAMES F. AND DONNA R. RT. 6, BOX 363C SOUTH POINT, OHIO 45680 VOL 495 PG 499 PARCEL-ID 06-076-0535.000	17-02-34 PARADISE VALLEY SD LOT 15 0000.00A RES USE CODE 510 6,590 24,360 30,950 HOMESITE VALUE LISTED BELOW 6,590 24,360 30,950										
ROSS, ROBERT E. & MARGARET A. 1819 CR 18 SOUTH POINT, OHIO 45680-000 VOL 450 PG 350 PARCEL-ID 06-076-0536.000	17-02-34 PARADISE VALLEY SD LOT 16 0000.00A RES USE CODE 510 7,230 24,630 31,860 HOMESITE VALUE LISTED BELOW 7,230 24,630 31,860										
GLASER, HERMAN H. & MARY L. & NORMAN & WELTHA E. H. G REALTY 1931 3 RD AVE HUNTINGTON W. VA 25703 VOL 492 PG 599 PARCEL-ID 06-076-0537.000 05-09-95 TRNSF TO 06-076-0537.000 GARRISON, DALE M & CHERRY	17-02-34 PARADISE VALLEY SD LOT 17 0000.00A RES USE CODE 500 00 00 00										
GARRISON, DALE M & CHERRY 7416 CR15 CHESAPEAKE, OHIO 45619 VOL 597 PG 449 PARCEL-ID 06-076-0537.000 05-09-95 TRNSF FROM 06-076-0537.000 GLASER, HERMAN H. & MARY	17-02-34 PARADISE VALLEY SD LOT 17 0000.00A RES USE CODE 500 2,580 00 2,580			Dale M. Garrison 1/4 Cl.							
GLAZER, HERMAN H. & MARY L. & NORMAN & WELTHA E. C/O H AND N REALTY 1931 3RD AVE HUNTINGTON, W. VA. 25701 VOL 492 PG 599 PARCEL-ID 06-076-0538.000 05-09-95 TRNSF TO 06-076-0538.000 GARRISON, DALE M & CHERRY	17-02-34 PARADISE VALLEY SD LOT 18 0000.00A RES USE CODE 500 00 00 00										
GARRISON, DALE M & CHERRY 7416 CR 15 CHESAPEAKE, OHIO 45619 VOL 597 PG 449 PARCEL-ID 06-076-0538.000 05-09-95 TRNSF FROM 06-076-0538.000 GLAZER, HERMAN H. & MARY	17-02-34 PARADISE VALLEY SD LOT 18 0000.00A RES USE CODE 500 2,270 00 2,270			Dale M. Garrison							
GARRISON, DALE M & CHERRY 7416 CR15 CHESPEAKE, OHIO 45619 VOL 597 PG 449 PARCEL-ID 06-076-0539.000	17-02-34 PARADISE VALLEY SD LOT 19 0000.00A RES USE CODE 500 3,400 00 3,400			-Same							

DAYTON LEGAL BLANK INC 60388

TAX RATE [illegible]50
A/R RED FACTOR 05.0138
OTH RED FACTOR 05.2049

LAWRENCE
TAX DISTRICT 06-FAYETTE TWP-DELTA S.D.

GENERAL TAX LIST AND DUPLICATE OF REAL AND PUBLIC UTILITY PROPERTY
COUNTY REAL ESTATE TAXES AND SPECIAL ASSESSMENTS

01/03/96

TAX YEAR 1995
INTEREST RATE
PAGE NO 812

OWNER'S NAME MAILING ADDRESS	DESCRIPTION			TAXES CHARGED	DECEMBER TAXES	PENALTY	JUNE TAXES	PENALTY	TOTAL DELINQUENT	C. D. DATE	MEMO
	LAND	IMPROVEMENTS	TOTAL VALUE								
05-09-95 TRNSF FROM 06-076-0539.000		GLASER, HERMAN H. & MARY									
GLASER, HERMAN H. & MARY L. & NORMAN & WELTHA E. C/O H AND N REALTY 1931 3RD AVE. HUNTINGTON, W. VA. 25701 VOL 492 PG 599 PARCEL-ID 06-076-0539.000	17-02-34 PARADISE VALLEY SD LOT 19 0000.00A RES USE CODE 500 00		00								
05-09-95 TRNSF TO 06-076-0539.000		GARRISON, DALE M & CHERRY									
ROSS, ROBERT E. & MARGARET 1819 CR 18 SOUTH POINT, OHIO 45680 VOL 583 PG 680 PARCEL-ID 06-076-0540.000	17-02-34 PARADISE VALLEY SD LOT 20 0000.00A RES USE CODE 500 870		00								
MCGILL, CHARLES E. RT. 1 BOX 85 CHESAPEAKE, OHIO 45619 VOL 516 PG 360 PARCEL-ID 06-076-0541.000	17-02-34 PARADISE VALLEY SD LOT 21 0000.00A RES USE CODE 500 00		00								
11-30-95 TRNSF TO 06-076-0541.000		FITZPATRICK, CHARLES DAVI									
FITZPATRICK, CHARLES DAVID & ROBIN ANN 1281 CO RD 1 SOUTH POINT, OHIO 45680 VOL 604 PG 557 PARCEL-ID 06-076-0541.000	17-02-34 PARADISE VALLEY SD LOT 21 0000.00A RES USE CODE 500 890		00								
11-30-95 TRNSF FROM 06-076-0541.000		MCGILL, CHARLES E.									
MANN, MARY F. 7124 CO. RD. 1 SOUTH POINT, OHIO 45680 PARCEL-ID 06-076-0542.000	17-02-34 PARADISE VALLEY SD LOT 22 0000.00A RES USE CODE 500 00		00								
10-05-95 TRNSF TO 06-076-0542.000		GULLETT, JAMES & DONNA									
GULLETT, JAMES & DONNA 1849 CO RD 18 SOUTH POINT, OHIO 45680 VOL 603 PG 107 PARCEL-ID 06-076-0542.000	17-02-34 PARADISE VALLEY SD LOT 22 0000.00A RES USE CODE 500 870		00								
10-05-95 TRNSF FROM 06-076-0542.000		MANN, MARY F.									
GULLETT, JAMES & DONNA 1849 CO RD 18 SOUTH POINT, OHIO 45680 VOL 603 PG 107 PARCEL-ID 06-076-0543.000	17-02-34 PARADISE VALLEY SD LOT 23 0000.00A RES USE CODE 500 850		00								

TAX RATE [illegible]50
A/R RED FACTOR 05.0138
OTH RED FACTOR 05.2049

LAWRENCE
TAX DISTRICT 06-FAYETTE TWP-DELTA S.D.

GENERAL TAX LIST AND DUPLICATE OF REAL AND PUBLIC UTILITY PROPERTY
COUNTY REAL ESTATE TAXES AND SPECIAL ASSESSMENTS

01/03/96

TAX YEAR 1995
INTEREST RATE
PAGE NO 813

OWNER'S NAME MAILING ADDRESS	DESCRIPTION			TAXES CHARGED	DECEMBER TAXES	PENALTY	JUNE TAXES	PENALTY	TOTAL DELINQUENT	C. D. DATE	MEMO
	LAND	IMPROVEMENTS	TOTAL VALUE								
10-05-95 TRNSF FROM 06-076-0543.000		MANN, MARY F.									
MANN, MARY F. 7124 CO. RD. 1 SOUTH POINT, OHIO 45680 PARCEL-ID 06-076-0543.000	17-02-34 PARADISE VALLEY SD LOT 23 0000.00A RES USE CODE 500 00		00								
10-05-95 TRNSF TO 06-076-0543.000		GULLETT, JAMES & DONNA									
MOBLEY, SANDRA M. & CHARLES D. 166 TWP RD 98 SOUTH POINT, OHIO 45680 VOL 579 PG 551 PARCEL-ID 06-076-0544.000	17-02-34 NE NW PT LESS 0.50 BA L = 0.12 ACRES AGR USE CODE 121 10		00								
WEST, R. DALE & SANDRA M. 148 TWP. RD. 98 SOUTH POINT, OHIO 45680 PARCEL-ID 06-076-0544.001	17-02-34 PT NE NW PT 0.50 ACRES RES USE CODE 500 1,970		00								
ROSS, ROBERT KEVIN & MELANY D. 96 TWP. RD. 98 SOUTH POINT, OHIO 45680 VOL 540 PG 494 PARCEL-ID 06-076-0545.000	17-02-34 PT NE NW 0000.37A RES USE CODE 510 1,910	25,360	27,270								
BROWN, KENT A. & DEBRA A. 116 TWP RD 98 SOUTH POINT, OH. 45680-0000 VOL 486 PG 505 PARCEL-ID 06-076-0546.000	17-02-34 PT NE NW 0001.67A RES USE CODE 510 3,250 HOMESITE VALUE LISTED BELOW 3,020	28,990 28,270	32,240 31,290								
FOX, DAVID L. 021 C/O BUSINESS COMPUTER SYSTEMS REALTY TAX SERVICES 9700 ROCKSIDE RD. #150 VALLEY VIEW, OHIO 44125 VOL 574 PG 564 PARCEL-ID 06-076-0547.000	17-02-34 PT NE NW 0000.48A RES USE CODE 500 970		00								
FOX, DAVID L. 021 C/O BUSINESS COMPUTER SYSTEMS REALTY TAX SERVICES 9700 ROCKSIDE RD. #150 VALLEY VIEW, OHIO 44125 VOL 574 PG 564 PARCEL-ID 06-076-0548.000	17-02-34 PT NE NW 0000.37A RES USE CODE 510 1,910	25,110	27,020								
MANN, MARY F. 7124 CO. RD. 1 SOUTH POINT, OHIO 45680 PARCEL-ID 06-076-0549.000	17-2-34 PT. NE NW PT. 8.37ACS. RES USE CODE 500 2,740		00								

DAYTON LEGAL BLANK INC 60388

TAX RATE [illegible]50
A/R RED FACTOR 05.0138
OTH RED FACTOR 05.2049

LAWRENCE
TAX DISTRICT 06-FAYETTE TWP-DELTA S.D.

GENERAL TAX LIST AND DUPLICATE OF REAL AND PUBLIC UTILITY PROPERTY
COUNTY REAL ESTATE TAXES AND SPECIAL ASSESSMENTS

01/03/96

TAX YEAR 1995
INTEREST RATE
PAGE NO 814

OWNER'S NAME MAILING ADDRESS	DESCRIPTION			TAXES CHARGED	DECEMBER TAXES	PENALTY	JUNE TAXES	PENALTY	TOTAL DELINQUENT	C. D. DATE	MEMO
	LAND	IMPROVEMENTS	TOTAL VALUE								
MCGILL, CHARLES E,.	17-2-34 PT. NE NW PT. 2.08ACS										
RT. 1 BOX 85	.										
CHESAPEAKE, OHIO 45619			AGR USE CODE 120								
VOL 487 PG 460											
PARCEL-ID 06-076-0550.000	00	00	00								
11-30-95 TRNSF TO 06-076-055	0.000	FITZPATRICK, CHARLES DAVI									
FITZPATRICK, CHARLES DAVID & R	17-2-34 PT. NE NW PT. 2.08ACS										
OBIN ANN	.										
1231 CO RD 1			AGR USE CODE 120								
SOUTH POINT, OHIO 45680											
VOL 604 PG 557	230	00	230								
PARCEL-ID 06-076-0550.000											
11-30-95 TRNSF FROM 06-076-055	0.000	MCGILL, CHARLES E,.									
MOORE, DAVID L. & DEBORAH A.	17-2-34 PT NE NW LESS 7.28A BA										
ROUTE 6 BOX 47	L= 2.93A										
SOUTH POINT, OHIO 45680			RES USE CODE 599								
VOL 554 PG 470											
PARCEL-ID 06-076-0551.000	310	2,360	2,670								
VANCE, DAVID B. & K. MESHELLE	17-2-34 PT NE NW PT 4.54A										
65 TWP. RD. 98			RES USE CODE 500								
SOUTH POINT, OHIO 45680											
VOL 571 PG 669	2,340	00	2,340								
PARCEL-ID 06-076-0551.001											
JANITELLI, DINA LIFE ESTATE	17-2-34 PT NE NW LESS 0.32A.										
1805 CO RD 18	BAL.3.09ACS.										
SOUTH POINT, OHIO 45680			RES USE CODE 500								
VOL 604 PG 112											
PARCEL-ID 06-076-0552.000	2,190	00	2,190								
11-08-95 TRNSF FROM 06-076-055	2.000	JANITELLI, DINA									
JANITELLI, DINA	17-2-34 PT NE NW LESS 0.32A.										
RT. 6 BOX 366	BAL.3.09ACS.										
SOUTH POINT, OHIO 45680			RES USE CODE 500								
VOL 534 PG 29											
PARCEL-ID 06-076-0552.000	00	00	00								
11-08-95 TRNSF TO 06-076-055	2.000	JANITELLI, DINA LIFE ESTA									
JANITELLI, DINA	17-2-34 PT NE NW PT. 0.14ACS.										
RT. 6 BOX 366			RES USE CODE 500								
SOUTH POINT, OHIO 45680											
VOL 534 PG 29	00	00	00								
PARCEL-ID 06-076-0553.000											
11-08-95 TRNSF TO 06-076-055	3.000	JANITELLI, DINA LIFE EST									
JANITELLI, DINA LIFE EST	17-2-34 PT NE NW PT. 0.14ACS.										
1805 CO RD 0018			RES USE CODE 500								

TAX RATE [illegible]50
A/R RED FACTOR 05.0138
OTH RED FACTOR 05.2049

LAWRENCE
TAX DISTRICT 06-FAYETTE TWP-DELTA S.D.

GENERAL TAX LIST AND DUPLICATE OF REAL AND PUBLIC UTILITY PROPERTY
COUNTY REAL ESTATE TAXES AND SPECIAL ASSESSMENTS

01/03/96

TAX YEAR 1995
INTEREST RATE
PAGE NO 815

OWNER'S NAME MAILING ADDRESS	DESCRIPTION			TAXES CHARGED	DECEMBER TAXES	PENALTY	JUNE TAXES	PENALTY	TOTAL DELINQUENT	C. D. DATE	MEMO
	LAND	IMPROVEMENTS	TOTAL VALUE								
SOUTH POINT, OHIO 45680											
VOL 604 PG 112	10	00	10								
PARCEL-ID 06-076-0553.000											
11-08-95 TRNSF FROM 06-076-055	3.000	JANITELLI, DINA									
MOORE, DAVID L. & DEBORAH A.	17-2-34 PT NE NW 1.55ACS.										
RT.6 BOX 47			RES USE CODE 510								
SOUTH POINT, OHIO 45680											
VOL 497 PG 52	3,210	24,200	27,410								
PARCEL-ID 06-076-0554.000	HOMESITE VALUE LISTED BELOW										
	3,020	24,200	27,220								
MOORE, DAVID L. & DEBORAH A.	17-2-34 PT NE NW 1.19ACS.										
RT.6 BOX 47			RES USE CODE 500								
SOUTH POINT, OH. 45680											
VOL 497 PG 52	130	00	130								
PARCEL-ID 06-076-0555.000											
JANITELLI, DINA LIFE ESTATE	17-2-34 PT NE NW 0.18ACS.										
1805 CO RD 18			RES USE CODE 500								
SOUTH POINT, OHIO 45680											
VOL. 604 PG 112	110	00	110								
PARCEL-ID 06-076-0556.000											
11-08-95 TRNSF FROM 06-076-055	6.000	JANITELLI, DINA									
JANITELLI, DINA	17-2-34 PT NE NW 0.18ACS.										
RT. 6 BOX 366			RES USE CODE 500								
SOUTH POINT, OHIO 45680											
VOL 534 PG 29	00	00	00								
PARCEL-ID 06-076-0556.000											
11-08-95 TRNSF TO 06-076-055	6.000	JANITELLI, DINA LIFE ESTA									
LEMASTER, EUGENE & JAYNE	17-2-34 E 1/2 NW LESS 20.21A 6										
P.O. BOX 162	.20A & .18 BAL=19.41ACS										
SOUTH POINT, OH. 45680-000			AGR USE CODE 121								
VOL 446 PG 479											
PARCEL-ID 06-076-0600.000	00	00	00								
04-14-95 SPLIT TO 06-076-060	0.000	LEMASTER, EUGENE & JAYNE									
04-14-95 SPLIT TO 06-076-060	0.002	SHOCKLEY, DAVID H. & TERE									
LEMASTER, EUGENE & JAYNE	17-2-34 E 1/2 NW LE 20.21,6.20										
P.O. BOX 162	, .18 & .37 BAL=19.04ACS										
SOUTH POINT, OH. 45680-000			AGR USE CODE 121								
VOL 446 PG 479	AUV										
PARCEL-ID 06-076-0600.000	470	740	1,210								
04-14-95 SPLIT FROM 06-076-060	0.000	LEMASTER, EUGENE & JAYNE									
WEST, R. DALE & SANDRA M.	17-2-34 E 1/2 NW PT .18ACS										
148 TWP. RD. 98			RES USE CODE 500								
SOUTH POINT, OHIO 45680											
PARCEL-ID 06-076-0600.001	810	00	810								

DAYTON LEGAL BLANK INC 60388

TAX RATE [illegible]50
A/R RED FACTOR 05.0138
OTH RED FACTOR 05.2049

LAWRENCE
TAX DISTRICT 06-FAYETTE TWP-DELTA S.D.

GENERAL TAX LIST AND DUPLICATE OF REAL AND PUBLIC UTILITY PROPERTY
COUNTY REAL ESTATE TAXES AND SPECIAL ASSESSMENTS

TAX YEAR 1995
01/03/96 INTEREST RATE
PAGE NO 816

OWNER'S NAME MAILING ADDRESS	DESCRIPTION LAND	IMPROVEMENTS	TOTAL VALUE	TAXES CHARGED	DECEMBER TAXES	PENALTY	JUNE TAXES	PENALTY	TOTAL DELINQUENT	C. D. DATE	MEMO
SHOCKLEY, DAVID H. & TERESA L. RT 6 BOX 43 SOUTH POINT, OHIO 45680 VOL 596 PG 714 PARCEL-ID 06-076-0600.002	17-2-34 E 1/2 NW PT 0.37AACS RES USE CODE 500 00	00	00								
04-14-95 SPLIT FROM 06-076-0600.000 LEMASTER, EUGENE & JAYNE											
LEMASTER, EUGENE H. & JAYNE P.O. BOX 162 SOUTH POINT, OH. 45680-0000 VOL 464 PG 218 PARCEL-ID 06-076-0601.000	17-02-34 E 1/2 NW PT 0006.20A AGR USE CODE 121 AUV 2,750	39,120	41,870								
MAZZONE, CHARLES J RT 6 BOX 391 SOUTH POINT, OH 45680 VOL 574 PG 76 PARCEL-ID 06-076-0700.000	17-02-34 NW COR. NW NW OLD SCHOOL LOT 0000.16A RES USE CODE 500 20	00	20								Charles J. Mazzone Michael A Mazzone —
SHOCKLEY, DAVID H. & TERESA L. RT. 6, BOX 43 SOUTH POINT,OHIO 45680-0000 VOL 467 PG 207 PARCEL-ID 06-076-0800.000	17-02-34 PT E1/2 NW RT. OF WAY 0000.21A RES USE CODE 500 110	00	110								
JANITELLA, DINA RT. 6 BOX 366 SOUTH POINT, OHIO 45680 VOL 527 PG 664 PARCEL-ID 06-076-0900.000	17-02-34 NEAR CEN. W1/2 NW 0000.51A RES USE CODE 510 00	00	00								
11-08-95 TRNSF TO 06-076-0900.000 JANITELLI, DINA LIFE ESTA											
JANITELLI, DINA LIFE ESTATE 1805 CO RD 18 SOUTH POINT, OHIO 45680 VOL 604 PG 112 PARCEL-ID 06-076-0900.000	17-02-34 NEAR CEN. W1/2 NW 0000.51A RES USE CODE 510 2,230 HOMESITE VALUE LISTED BELOW 2,230	8,390 8,390	10,620 10,620								
11-08-95 TRNSF FROM 06-076-0900.000 JANITELLA, DINA											
GIBSON, STEWART R & YAVETTA TR 1596 CO RD 18 SOUTH POINT, OHIO 45680-000 VOL 563 PG 109 PARCEL-ID 06-076-1000.000	17-02-34 SW PT W1/2 NW S OF RD 0019.00A AGR USE CODE 121 AUV 3,240 HOMESITE VALUE LISTED BELOW 2,940	14,700 13,040	17,940 15,980								
LEMASTER, EUGENE & JAYNE P. O. BOX 162 SOUTH POINT, OHIO 45680 VOL 579 PG 562 PARCEL-ID 06-076-1100.000	17-2-34 PT E 1/2 NW LESS .42A BAL=5.08ACS AGR USE CODE 121 AUV 130	00	130								

TAX RATE [illegible]50
A/R RED FACTOR 05.0138
OTH RED FACTOR 05.2049

LAWRENCE
TAX DISTRICT 06-FAYETTE TWP-DELTA S.D.

GENERAL TAX LIST AND DUPLICATE OF REAL AND PUBLIC UTILITY PROPERTY
COUNTY REAL ESTATE TAXES AND SPECIAL ASSESSMENTS

TAX YEAR 1995
01/03/96 INTEREST RATE
PAGE NO 817

OWNER'S NAME MAILING ADDRESS	DESCRIPTION LAND	IMPROVEMENTS	TOTAL VALUE	TAXES CHARGED	DECEMBER TAXES	PENALTY	JUNE TAXES	PENALTY	TOTAL DELINQUENT	C. D. DATE	MEMO
MOBLEY, SANDRA M. & CHARLES D. 166 TWP RD 98 SOUTH POINT, OHIO 45680 VOL 579 PG 551 PARCEL-ID 06-076-1100.002	17-2-34 PT E 1/2 NW PT 0.42ACS RES USE CODE 510 2,050	29,010	31,060								
SOLIDA MISSIONARY BAPTIST CHUR PARCEL-ID 06-076-1205.000	17-02-34 0000.25A EXM USE CODE 685 3,500	101,160	104,660								
HUFF, DONNA JEAN & KAREN ROSE SHAFFER 180 PVT RD 2114 SOUTH POINT, OHIO 45680-0000 VOL 578 PG 757 PARCEL-ID 06-076-1300.000	17-02-34 PT W1/2 OF NW NE 0003.19A RES USE CODE 510 3,380 HOMESITE VALUE LISTED BELOW 2,940	5,000 4,320	8,380 7,260								
FOX, JAMES C. 1662 LAWSON STREET WHEELERSBURG, OHIO 45694 VOL 511 PG 564 PARCEL-ID 06-076-1301.000	17-2-34 PT. W 1/2 OF NW NE LES S 2.32A BAL=3.72A RES USE CODE 500 2,390	00	2,390								
SCITES, LURA JEAN CO. RD. 18 126 PVT. RD. 2114 SOUTH POINT, OHIO 45680 VOL 552 PG 327 PARCEL-ID 06-076-1301.001	17-02-34 PT W 1/2 OF NW NE PT 2.32 ACS RES USE CODE 510 3,380 HOMESITE VALUE LISTED BELOW 3,220	26,670 23,760	30,050 26,980								Harold L & Lura J. Butcher —
SINGER, DAN R. & TENA C. BOX 336 SOUTH POINT, OHIO 45680 VOL 406 PG 212 PARCEL-ID 06-076-1302.000	17-02-34 PT W 1/2 OF NW NE 0007.22A RES USE CODE 545 2,110	460	2,570								
FOX, JAS. C. & JUNE & SINGER D 1662 LAWSON DR. WHEELERSBURG, OHIO 45694 VOL 406 PG 208 PARCEL-ID 06-076-1303.000	17-02-34 PT W 1/2 OF NW NE 0004.07A RES USE CODE 500 430	00	430								
HUFF, DONNA 180 PVT RD 2114 SOUTH POINT, OHIO 45680 VOL 548 PG 244 PARCEL-ID 06-076-1400.000	17-02-34 PT E SIDE W1/2 NW NE 0001.48A RES USE CODE 510 3,280 HOMESITE VALUE LISTED BELOW 3,220	22,800 18,860	26,080 22,080								
MYERS, HELEN J. 2294 CO. RD. 18 SOUTH POINT, OHIO 45680-9378 PARCEL-ID 06-076-1500.000	17-02-34 PT E1/2 OF NW NE 0022.00A AGR USE CODE 120 2,430	00	2,430								
SHOCKLEY, DAVID H. & TERESA L. RT. 6, BOX 43 SOUTH POINT, OHIO 45680	17-02-34 PT E1/2 NW 0014.50A RES USE CODE 599										

DAYTON LEGAL BLANK, INC. 60388

TAX RATE 0.0250
A/R RED FACTOR 05.0138
OTH RED FACTOR 05.2049

LAWRENCE
TAX DISTRICT 06-FAYETTE TWP-DELTA S.D.

GENERAL TAX LIST AND DUPLICATE OF REAL AND PUBLIC UTILITY PROPERTY
COUNTY REAL ESTATE TAXES AND SPECIAL ASSESSMENTS

01/03/96

TAX YEAR 1995
INTEREST RATE
PAGE NO 818

OWNER'S NAME MAILING ADDRESS	DESCRIPTION			TAXES CHARGED	DECEMBER TAXES	PENALTY	JUNE TAXES	PENALTY	TOTAL DELINQUENT	C. D. DATE	MEMO
	LAND	IMPROVEMENTS	TOTAL VALUE								
VOL 467 PG 267 PARCEL-ID 06-076-1600.000	6,640	210	6,850								
LEWIS, DONALD L. AND TANA M. 360 PVT RD 2114 CO RD 18 SOUTH POINT, OHIO 45680-0000 VOL 519 PG 181 PARCEL-ID 06-076-1700.000	17-02-34 S1/2 NE NE 0022.00A AUV 540	AGR USE CODE 121 00	540								
LEWIS, DONALD L. & TANA M. 360 PVT RD 2114 CO RD 18 SOUTH POINT, OHIO 45680-0000 VOL 519 PG 181 PARCEL-ID 06-076-1800.000	17-02-34 N1/2 NE NE 0022.00A AUV 3,310 HOMESITE VALUE LISTED BELOW 2,940	AGR USE CODE 101 21,520 18,900	24,830 21,840								
BROCK, DONALD L. CO. RD. 120 #1002 SOUTH POINT, OHIO 45680 PARCEL-ID 06-077-0100.000	17-02-34 SE NE 0044.00A AUV 1,080	AGR USE CODE 121 00	1,080								
ADKINS, JAMES BRUCE & VIRGINIA RT. 6, BOX 40 SOUTH POINT, OHIO 45680 VOL 363 PG 18 PARCEL-ID 06-077-0200.000	17-02-34 E SIDE SW NE PT. 0003.00A 2,980 HOMESITE VALUE LISTED BELOW 2,750	AGR USE CODE 101 11,510 11,390	14,490 14,140								
ADKINS, JAMES BRUCE & VIRGINIA RT. 6, BOX 40 SOUTH POINT, OHIO 45680 VOL 363 PG 20 PARCEL-ID 06-077-0300.000	17-02-34 E SIDE SW NE 0019.00A 4,740 HOMESITE VALUE LISTED BELOW 2,750	AGR USE CODE 101 8,200 7,130	12,940 9,880								
LAWSON, BERTIN O. & LOUISE V. RT 2 BOX 50 B BAILY ST. SOUTH POINT, OHIO 45680 VOL 524 PG 470 PARCEL-ID 06-077-0400.000	17-2-34 W SIDE SW NE (SURVEY-' 86DUP) 6.53ACS. 3,210	RES USE CODE 599 3,050	6,260								
MOORE, JACK D. & JULIE E. 256 TWP. RD. 98 SOUTH POINT, OHIO 45680-0000 VOL 560 PG 42 PARCEL-ID 06-077-0500.000	17-02-34 W SIDE SW NE 0010.52A 1,370	AGR USE CODE 101 00	1,370								
MOORE, JACKIE D. & JUDY 256 TWP. RD. 98 SOUTH POINT, OHIO 45680 VOL 560 PG 42 PARCEL-ID 06-077-0600.000	17-02-34 PT. NW 0002.48A 3,200 HOMESITE VALUE LISTED BELOW 3,020	RES USE CODE 510 19,830 16,830	23,030 19,850								
MOORE, JACK D. & JULIE E. 256 TWP. RD. 98 SOUTH POINT, OHIO 45680-0000 VOL 560 PG 42 PARCEL-ID 06-077-0700.000	17-02-34 W SIDE SW NE 0003.00A 320	RES USE CODE 500 00	320								

TAX RATE 0.0250
A/R RED FACTOR 05.0138
OTH RED FACTOR 05.2049

LAWRENCE
TAX DISTRICT 06-FAYETTE TWP-DELTA S.D.

GENERAL TAX LIST AND DUPLICATE OF REAL AND PUBLIC UTILITY PROPERTY
COUNTY REAL ESTATE TAXES AND SPECIAL ASSESSMENTS

01/03/96

TAX YEAR 1995
INTEREST RATE
PAGE NO 819

OWNER'S NAME MAILING ADDRESS	DESCRIPTION			TAXES CHARGED	DECEMBER TAXES	PENALTY	JUNE TAXES	PENALTY	TOTAL DELINQUENT	C. D. DATE	MEMO
	LAND	IMPROVEMENTS	TOTAL VALUE								
HETZER, LLOYD & MABEL M. C/O GLEN D. HAGER 724 ELOISE ST. HUNTINGTON.W.VA. 25704 VOL 336 PG 273 PARCEL-ID 06-077-0800.000 10-13-95 4.14	17-02-34 S PT SW SW 0000.05A 110	RES USE CODE 500 00	110								
KELLEY, RUSSELL JAMES 202 GLENDALE COURT COLLINSVILLE, VA 24078 VOL 483 PG 27 PARCEL-ID 06-077-0900.000	17-2-34 SW SW LESS 1.14A BAL=2 4.13 4,200	AGR USE CODE 120 580	4,780								
STIDHAM, ROBERT W. & SHERRY G. 1111 TWP. RD. 135 SOUTH POINT, OHIO 45680 PARCEL-ID 06-077-0900.001	17-2-34 SW SW W PT 1.14 1,860 HOMESITE VALUE LISTED BELOW 1,810	RES USE CODE 545 15,530 15,530	17,390 17,340								
HITCHCOCK, JAMES OAKLEY & FREDA R. RT. 6 BOX 14 SOUTH POINT, OHIO 45680 VOL 417 PG 397 PARCEL-ID 06-077-0901.000	17-2-34 SW SW LESS 4.46 AC BAL = 13.79 ACRES 3,110	RES USE CODE 545 210	3,320								
YEAUGER, JOHN D. & CATHY S. RT 6 BOX 14 SOUTH POINT, OHIO 45680 VOL 569 PG 507 PARCEL-ID 06-077-0901.001	17-2-34 SW SW PT 4.46 ACRES 2,040	RES USE CODE 510 12,400	14,440								
LOCKHART, CLARENCE E. & LOCKHA RT, PATRICIA A. RT. 6 BOX 7 SOUTH POINT, OHIO 45680-0000 VOL 471 PG 594 PARCEL-ID 06-077-0902.000 08-17-95 TRNSF TO 06-077-0902.000 LOCKHART, CLARENCE E	17-02-34 SW SW PT 0000.43A 00	RES USE CODE 510 00	00								
LOCKHART, CLARENCE E 1245 TWP RD 135 SOUTH POINT, OHIO 45680-0000 VOL 601 PG 466 PARCEL-ID 06-077-0902.000 08-17-95 TRNSF FROM 06-077-0902.000 LOCKHART, CLARENCE E. & L	17-02-34 SW SW PT 0000.43A 1,140 HOMESITE VALUE LISTED BELOW 1,140	RES USE CODE 510 7,500 7,500	8,640 8,640								Christine Mantant Clyde Ferguson
TERRY, SCOTT 40 PVT. RD. 1377 SOUTH POINT, OHIO 45680 VOL 538 PG 560 PARCEL-ID 06-077-1000.000	17-02-34 S1/2 SE SW PT SW COR. 0001.19A 130	RES USE CODE 500 00	130								

DAYTON LEGAL BLANK, INC 60388

TAX RATE 3.250
A/R RED FACTOR 05.0138
OTH RED FACTOR 05.2049

LAWRENCE
TAX DISTRICT 06-FAYETTE TWP-DELTA S.D.

GENERAL TAX LIST AND DUPLICATE OF REAL AND PUBLIC UTILITY PROPERTY
COUNTY REAL ESTATE TAXES AND SPECIAL ASSESSMENTS

TAX YEAR 1995
01/03/96 INTEREST RATE
PAGE NO 820

OWNER'S NAME MAILING ADDRESS	DESCRIPTION			TAXES CHARGED	DECEMBER TAXES	PENALTY	JUNE TAXES	PENALTY	TOTAL DELINQUENT	C. D. DATE	MEMO
	LAND	IMPROVEMENTS	TOTAL VALUE								
SCHRITTER, HAROLD 402 4TH ST. E. SOUTH POINT, OHIO 45680 PARCEL-ID 06-077-1100.000	17-02-34 N1/2 SE SW 0022.00A AGR USE CODE 121 AUV 540	00	540	41.04							Donald J. Schritter —
LEMASTER, THEODORE E & KAREN S P.O. BOX 7 SOUTH POINT, OHIO 45680 VOL 593 PG 91 PARCEL-ID 06-077-1200.000	17-02-34 PT W SIDE SW NE 1.13A CRES AGR USE CODE 120 130	00	130								
LEMASTER, EUGENE H. & JAYNE R. P. O. BOX 162 SOUTH POINT, OHIO 45680 VOL 570 PG 553 PARCEL-ID 06-077-1300.000	17-02-34 NW SE LESS 1.77, 2.44, 3.28ACRES BAL=35.51ACRES AGR USE CODE 120 5,870 HOMESITE VALUE LISTED BELOW 2,070	00 00	5,870 2,070								
LEMASTER, THEODORE E & KAREN S P.O. BOX 7 SOUTH POINT, OHIO 45680 VOL 593 PG 95 PARCEL-ID 06-077-1300.001	17-02-34 NW SE PT 1.77ACRES RES USE CODE 500 190	00	190								
LEMASTER, THEODORE E & KAREN S P.O. BOX 7 SOUTH POINT, OHIO 45680 VOL 593 PG 98 PARCEL-ID 06-077-1300.002	17-02-34 NW SE PT 2.44ACRES RES USE CODE 500 260	00	260								
LEMASTER, THEODORE E & KAREN S P.O. BOX 7 SOUTH POINT, OHIO 45680 VOL 593 PG 91 PARCEL-ID 06-077-1300.003	17-02-34 NW SE PT 3.28ACRES RES USE CODE 500 2,860	00	2,860								
BROCK, DONALD L. CO. RD. 120 #1002 SOUTH POINT, OHIO 45680 PARCEL-ID 06-077-1400.000	17-2-34 E 1/2 SE LESS 2.79, 19.02A BAL=59.23ACS AGR USE CODE 101 AUV 3,700	9,300	13,000								
BROCK, L. PERRY & KELLY L. 554 CO RD 120 SOUTH POINT, OHIO 45680 VOL 492 PG 478 PARCEL-ID 06-077-1400.001	17-2-34 PT E1/2 SE 6.96ACS. RES USE CODE 545 2,900 HOMESITE VALUE LISTED BELOW 2,280	230 230	3,130 2,510								
BROCK, L. PERRY & KELLY L. 554 CO. RD. 120 SOUTH POINT, OHIO 45680 PARCEL-ID 06-077-1400.002	17-02-34 E1/2 SE PT 2.79ACRES RES USE CODE 510 2,840	16,960	19,800								
BROCK, LESLIE D. & KATHRYN M. 1043 CR 120	17-2-34 E1/2 SE PT 19.02 ACRES RES USE CODE 510										

TAX RATE 3.250
A/R RED FACTOR 05.0138
OTH RED FACTOR 05.2049

LAWRENCE
TAX DISTRICT 06-FAYETTE TWP-DELTA S.D.

GENERAL TAX LIST AND DUPLICATE OF REAL AND PUBLIC UTILITY PROPERTY
COUNTY REAL ESTATE TAXES AND SPECIAL ASSESSMENTS

TAX YEAR 1995
01/03/96 INTEREST RATE
PAGE NO 821

OWNER'S NAME MAILING ADDRESS	DESCRIPTION			TAXES CHARGED	DECEMBER TAXES	PENALTY	JUNE TAXES	PENALTY	TOTAL DELINQUENT	C. D. DATE	MEMO
	LAND	IMPROVEMENTS	TOTAL VALUE								
SOUTH POINT, OHIO 45680 VOL 575 PG 370 PARCEL-ID 06-077-1400.003	3,780	10,370	14,150								
BIAS, ROY EUGENE & PHYLLIS ARLENE 249 PVT RD 743 CO RD 120 SOUTH POINT, OH. 45680-0000 VOL 427 PG 377 PARCEL-ID 06-077-1500.000	17-02-34 SW SE 0002.66A RES USE CODE 510 2,570 HOMESITE VALUE LISTED BELOW 2,390	8,790 8,790	11,360 11,180								
SOUTH, JAMES E. 342 PRIVATE RD. 743 SOUTH POINT, OHIO 45680 VOL 397 PG 366 PARCEL-ID 06-077-1600.000	17-02-34 SW SE 0009.30A RES USE CODE 510 3,800 HOMESITE VALUE LISTED BELOW 2,620	13,180 12,810	16,980 15,430								
CHINN, JOSEPH L. P.O. BOX 254 CEREDO, W VA 25507 VOL 581 PG 278 PARCEL-ID 06-077-1601.000	17-02-34 PT. SW SE 0004.30A RES USE CODE 545 2,620	410	3,030								
LEMON, DAVID F. & DORA J. RT. 2 BOX 604 SOUTH POINT, OHIO 45680 VOL 558 PG 54, 56, 58 PARCEL-ID 06-077-1602.000	17-2-34 SW SE LESS 4.00AC BAL=1.00AC RES USE CODE 510 2,620	16,650	19,270								269 Private Rd 743 P.O. Monica D. & DAvid Leroy Shafer —
LEMON, DAVID F. & DORA J. RT 2 BOX 604 SOUTH POINT, OHIO 45680 VOL 558 PG 58 PARCEL-ID 06-077-1602.001	17-2-34 SW SE PT 4.00AC RES USE CODE 500 610	00	610								-SAME —
SOUTH, CHARLES R. 198 PRIVATE RD. 743 SOUTH POINT, OHIO 45680 VOL 313 PG 18 PARCEL-ID 06-077-1700.000	17-02-34 N PT SW SE 0021.74A AGR USE CODE 120 4,680 HOMESITE VALUE LISTED BELOW 2,390	13,300 13,300	17,980 15,690								
GIBSON, STEWART R. & YAVETTA T R. 1596 CO RD 18 SOUTH POINT, OHIO 45680-0000 VOL 563 PG 109 PARCEL-ID 06-077-1800.000	17-02-34 NW SW 0044.00A AGR USE CODE 121 AUV 2,630	100	2,730								
SOLIDA MISSIONARY BAPTIST CHUR RT. 2 SOUTH POINT, OHIO PARCEL-ID 06-077-1900.000	17-02-34 NW NE LESS 0.03A 0000.48A EXM USE CODE 685 6,720	00	6,720								
MANN, VERNON & IVA LEE P.O. BOX 123 SOUTH POINT, OH. 45680 VOL 376 PG 1 PARCEL-ID 06-077-1901.000	-00-00 PT NW 0000.03A RES USE CODE 500 00	00	00								

TAX RATE 50.50
A/R RED FACTOR 05.0138
OTH RED FACTOR 05.2049

LAWRENCE
TAX DISTRICT 06-FAYETTE TWP-DELTA S.D.

GENERAL TAX LIST AND DUPLICATE OF REAL AND PUBLIC UTILITY PROPERTY
COUNTY REAL ESTATE TAXES AND SPECIAL ASSESSMENTS

01/03/96

TAX YEAR 1995
INTEREST RATE
PAGE NO 822

OWNER'S NAME MAILING ADDRESS	DESCRIPTION			TAXES CHARGED	DECEMBER TAXES	PENALTY	JUNE TAXES	PENALTY	TOTAL DELINQUENT	C. D. DATE	MEMO
	LAND	IMPROVEMENTS	TOTAL VALUE								
05-08-95 TRNSF TO 06-077-1901.000			MANN, IVA LEE & NATIONAL								
MANN, IVA LEE & NATIONAL CITY BANK TRUSTEE 155 EAST BROAD ST COLUMBUS, OHIO VOL 597 PG 409 PARCEL-ID 06-077-1901.000	-00-00 PT NW 0000.03A RES USE CODE 500 00		00								
05-08-95 TRNSF FROM 06-077-1901.000 09-28-95 TRNSF TO 06-077-1901.000			MANN, VERNON & IVA LEE MANN, IVA LEE & SOLIDA MI								
MANN, IVA LEE & SOLIDA MISSION ARYU BAPTIST CHURCH 64 PRIVATE RD 2114 SOUTH POINT, OHIO 45680 VOL 597 PG 409 PARCEL-ID 06-077-1901.000	-00-00 PT NW 0000.03A RES USE CODE 500 00		00								
09-28-95 TRNSF FROM 06-077-1901.000 CITY BANK TRUSTEE 09-28-95 TRNSF TO 06-077-1901.000			MANN, IVA LEE & NATIONAL SOLIDA MISSIONARY BAPTIST								
SOLIDA MISSIONARY BAPTIST CHURCH 64 PRIVATE RD 2114 SOUTH POINT, OHIO 45680 VOL 602 PG 724 PARCEL-ID 06-077-1901.000	-00-00 PT NW 0000.03A RES USE CODE 500 190		00								
SCHRITTER, HAROLD 402 4TH ST. E. SOUTH POINT, OHIO 45680 VOL 269 PG 334 PARCEL-ID 06-078-0100.000	17-02-34 NE SW 0044.00A AGR USE CODE 121 AUV 2,080		00	2,080							Village Donald S. Schritter
ELLIOTT, JUDITH L. 23 TWP. RD. 1373 SOUTH POINT, OHIO 45680 PARCEL-ID 06-078-0300.000	-00-00 PART OF LOT 1 N END PT LESS TRI 0000.00A RES USE CODE 510 4,000 HOMESITE VALUE LISTED BELOW 4,000	13,310 13,310	17,310 17,310								
TAYLOR, HERBERT H. SR. & NOVA 51 TWP. RD. 1373 SOUTH POINT, OHIO 45680-000 VOL 397 PG 318 PARCEL-ID 06-078-0301.000	-00-00 LOT 1 WOODVIEW SUB FT 0000.00A RES USE CODE 500 80		00	80							
TAYLOR, HERBERT H. SR. & NOVA 51 TWP. RD. 1373 SOUTH POINT, OHIO 45680 VOL 397 PG 318	-00-00 364 SQ FT N END 0000.00A RES USE CODE 500 220		00	220							

TAX RATE 50.50
A/R RED FACTOR 05.0138
OTH RED FACTOR 05.2049

LAWRENCE
TAX DISTRICT 06-FAYETTE TWP-DELTA S.D.

GENERAL TAX LIST AND DUPLICATE OF REAL AND PUBLIC UTILITY PROPERTY
COUNTY REAL ESTATE TAXES AND SPECIAL ASSESSMENTS

01/03/96

TAX YEAR 1995
INTEREST RATE
PAGE NO 823

OWNER'S NAME MAILING ADDRESS	DESCRIPTION			TAXES CHARGED	DECEMBER TAXES	PENALTY	JUNE TAXES	PENALTY	TOTAL DELINQUENT	C. D. DATE	MEMO
	LAND	IMPROVEMENTS	TOTAL VALUE								
PARCEL-ID 06-078-0400.000											
HOGSTEN, JEANETTE C. 1465 CO. RD. 18 SOUTH POINT, OHIO 45680 VOL 540 PG 475 PARCEL-ID 06-078-0401.000	-00-00 PT LOT 2 LESS 364 SQ FT 0000.00A RES USE CODE 510 4,030 HOMESITE VALUE LISTED BELOW 4,030	19,870 19,870	23,900 23,900								
TAYLOR, HERBERT H. SR. & NOVA 51 TWP. RD. 1373 SOUTH POINT, OHIO 45680 VOL 397 PG 318 PARCEL-ID 06-078-0500.000	-00-00 3 WOOD VIEW SUBDIV. 0000.00A RES USE CODE 510 3,090 HOMESITE VALUE LISTED BELOW 3,090	11,520 11,520	14,610 14,610								
SCHEIBELHOOD, JULIAN F. & BREN 81 TWP. RD. 1373 SOUTH POINT, OHIO 45680 VOL 397 OG 146 PARCEL-ID 06-078-0600.000	-00-00 4 WOOD VIEW SUBDIV. 0000.00A RES USE CODE 500 2,080		00	2,080							
SCHEIBELHOOD, JULIAN F. & BREN 81 TWP. RD. 1373 SOUTH POINT, OHIO 45680 VOL 362 PG 315 PARCEL-ID 06-078-0700.000	-00-00 5 WOOD VIEW SUBDIV. 0000.00A RES USE CODE 510 3,440 HOMESITE VALUE LISTED BELOW 3,440	16,760 15,380	20,200 18,820								
SIZEMORE, DIANA G. 006 C/O F. A. R. E. TAX SERVICE 17187 NO. LAUREL PK. DR. SUITE 437 LIVONIA, MI 48152 VOL 547 PG 238 PARCEL-ID 06-078-0800.000	-00-00 6 WOOD VIEW SUBDIV. 0000.00A RES USE CODE 510 3,120 HOMESITE VALUE LISTED BELOW 3,120	19,600 16,400	22,720 19,520								
TURNER, WINIFRED 113 TWP. RD. 1373 SOUTH POINT, OHIO 45680 PARCEL-ID 06-078-0900.000	-00-00 7 WOOD VIEW SUBDIV. 0000.00A RES USE CODE 510 00		00								
11-03-95 TRNSF TO 06-078-0900.000			TURNER, WINIFRED LIFE EST								
TURNER, WINIFRED LIFE EST REM RAYMOND FREDERICK TURNER 6606 LAKEWOOD DR CATLETTSBURG, KY 41129 VOL 604 PG 21 PARCEL-ID 06-078-0900.000	-00-00 7 WOOD VIEW SUBDIV. 0000.00A RES USE CODE 510 3,510 HOMESITE VALUE LISTED BELOW 3,510	15,130 15,130	18,640 18,640								
11-03-95 TRNSF FROM 06-078-0900.000			TURNER, WINIFRED								
BARNETT, BOBBY LEE & BARBARA E LLE3N P.O. BOX 230 SOUTH POINT, OH. 45680-0000 VOL 508 PG 572	-00-00 8 WOOD VIEW SUBDIV. 0000.00A RES USE CODE 510 3,510 HOMESITE VALUE LISTED BELOW	12,970	16,480								

DAYTON LEGAL BLANK INC 60388

TAX RATE [illegible]50
A/R RED FACTOR 05.0138
OTH RED FACTOR 05.2049

LAWRENCE
TAX DISTRICT 06-FAYETTE TWP-DELTA S.D.

GENERAL TAX LIST AND DUPLICATE OF REAL AND PUBLIC UTILITY PROPERTY
COUNTY REAL ESTATE TAXES AND SPECIAL ASSESSMENTS

TAX YEAR 1995
01/03/96 INTEREST RATE
PAGE NO 824

OWNER'S NAME MAILING ADDRESS	DESCRIPTION			TAXES CHARGED	DECEMBER TAXES	PENALTY	JUNE TAXES	PENALTY	TOTAL DELINQUENT	C. D. DATE	MEMO
	LAND	IMPROVEMENTS	TOTAL VALUE								
PARCEL-ID 06-078-1000.000	3,510	12,970	16,480								
ALLEN, DAVID M. & VIRGINIA 143 TWP. RD. 1373 SOUTH POINT, OHIO 45680 VOL 363 PG 430 PARCEL-ID 06-078-1100.000	-00-00 9 WOOD VIEW SUBDIV. 0000.00A RES USE CODE 510 4,580 16,330 20,910 HOMESITE VALUE LISTED BELOW 4,580 13,160 17,740										
BAILEY, ROSS E. & MILDRED A. C/O DAVID & TERESA VIGLIANCE 142 TWP. RD. 1373 SOUTH POINT, OHIO 45680-0000 PARCEL-ID 06-078-1200.000	-00-00 10 WOOD VIEW SUBDIV. 0000.00A RES USE CODE 510 3,750 19,140 22,890 HOMESITE VALUE LISTED BELOW 3,750 18,840 22,590			David A & Teresa Vigliance —							
POHLMAN, ROBERT R. P.O. BOX 332 SOUTH POINT, OHIO 45680 VOL 598 PG 768 PARCEL-ID 06-078-1300.000 05-23-95 TRNSF FROM 06-078-1300.000 POHLMAN, ROBERT R. & PAME LA L. 06-20-95 TRNSF TO 06-078-1300.000 JACKSON, DARRYL & CRYSTAL	-00-00 12 WOOD VIEW SUBDIV. 0000.00A RES USE CODE 510 00 00 00										
JACKSON, DARRYL & CRYSTAL 108 TOWNSHIP RD SOUTH POINT, OHIO 45680 VOL 599 PG 633 PARCEL-ID 06-078-1300.000 06-20-95 TRNSF FROM 06-078-1300.000 POHLMAN, ROBERT R.	-00-00 12 WOOD VIEW SUBDIV. 0000.00A RES USE CODE 510 3,040 11,200 14,240 HOMESITE VALUE LISTED BELOW 3,040 11,200 14,240										
POHLMAN, ROBERT R. & PAMELA L. P O BOX 332 SOUTH POINT, OHIO 45680 VOL 368 PG 621 PARCEL-ID 06-078-1300.000 05-23-95 TRNSF TO 06-078-1300.000 POHLMAN, ROBERT R.	-00-00 12 WOOD VIEW SUBDIV. 0000.00A RES USE CODE 510 00 00 00										
MUSICK, DELORES 126 TWP RD 1373 BOX 3E2 SOUTH POINT, OH. 45680-0000 VOL 550 PG 506 PARCEL-ID 06-078-1400.000	-00-00 11 WOOD VIEW SUBDIV. 0000.00A RES USE CODE 510 3,700 21,760 25,460 HOMESITE VALUE LISTED BELOW 3,700 21,760 25,460										
FORBUSH, GARLAND & CAROLYN P.O. BOX 492 SOUTH POINT, OHIO 45680 VOL 587 PG 723 PARCEL-ID 06-078-1500.000	-00-00 13 WOOD VIEW SUBDIV. 0000.00A RES USE CODE 510 3,500 14,590 18,090 HOMESITE VALUE LISTED BELOW 3,500 14,590 18,090										
KOUKOS, TIMOTHY R. & TERRI L. C/O ATLANTIC FINANCIAL ONE PEIDMONT ROAD	-00-00 14 WOOD VIEW SUBDIV. 0000.00A RES USE CODE 510			QC 4/11/96 Terri L. Koukos —							

TAX RATE [illegible]50
A/R RED FACTOR 05.0138
OTH RED FACTOR 05.2049

LAWRENCE
TAX DISTRICT 06-FAYETTE TWP-DELTA S.D.

GENERAL TAX LIST AND DUPLICATE OF REAL AND PUBLIC UTILITY PROPERTY
COUNTY REAL ESTATE TAXES AND SPECIAL ASSESSMENTS

TAX YEAR 1995
01/03/96 INTEREST RATE
PAGE NO 825

OWNER'S NAME MAILING ADDRESS	DESCRIPTION			TAXES CHARGED	DECEMBER TAXES	PENALTY	JUNE TAXES	PENALTY	TOTAL DELINQUENT	C. D. DATE	MEMO
	LAND	IMPROVEMENTS	TOTAL VALUE								
P. O. BOX 2787 CHARLESTON, W. VA. 25330-0006 VOL 545 PG 378 PARCEL-ID 06-078-1600.000	3,390	9,930	13,320 HOMESITE VALUE LISTED BELOW 12,540								
DILLOW, PAUL E. & LINDA J. 58 TWP. RD. 1373 SOUTH POINT, OHIO 45680 VOL 343 PG 113 PARCEL-ID 06-078-1700.000	-00-00 15 WOOD VIEW SUBDIV. 0000.00A RES USE CODE 510 3,510 24,150 27,660 HOMESITE VALUE LISTED BELOW 3,510 19,610 23,120										
CHILDERS, LETA JO 42 TWP. RD. 1373 SOUTH POINT, OHIO 45680 PARCEL-ID 06-078-1800.000	-00-00 16 WOOD VIEW SUBDIV. 0000.00A RES USE CODE 510 3,170 10,430 13,600 HOMESITE VALUE LISTED BELOW 3,170 10,150 13,320										
LIGHT, ALFRED LEE AND CATHY IO NE 006 C/O F. A. R. E. TAX SERVICE 17187 NO. LAUREL PK. DR. SUITE 437 LIVONIA, MI 48152 VOL 498 PG 368 PARCEL-ID 06-079-0100.000	-00-00 17 WOOD VIEW SUBDIV. 0000.00A RES USE CODE 510 3,030 19,050 22,080										
MOUNT, JAMES P. & ROSALIE 1513 COUNTY RD. 18 SOUTH POINT, OHIO 45680 VOL 543 PG 703 PARCEL-ID 06-079-0200.000	-00-00 18 WOOD VIEW SUBDIV. 0000.00A RES USE CODE 510 4,050 14,370 18,420 HOMESITE VALUE LISTED BELOW 4,050 14,370 18,420										
BUTCHER, LEO & RUBY 1634 CO RD 120 SOUTH POINT, OHIO 45680 VOL 331 PG 629 PARCEL-ID 06-079-0400.000	17-02-35 SE PT N1/2 NW 0034.33A AGR USE CODE 121 AUV 3,440 9,280 12,720 HOMESITE VALUE LISTED BELOW 2,750 5,400 8,150										
MOESER, OSCAR F. AND V. VIRGINIA 89 DIVISION ST. HUNGTINGTON, W. VA. 25702 VOL 496 PG 582 PARCEL-ID 06-079-0500.000	17-02-35 SE PT N1/2 NW 0000.60A RES USE CODE 500 1,680 00 1,680										
BUTCHER, LEO & RUBY 1634 CO RD 120 SOUTH POINT, OHIO 45680 VOL 575 PG 677 PARCEL-ID 06-079-0600.000	17-02-35 SE PT N1/2 NW PT. 0001.35A RES USE CODE 500 140 00 140										
WHITLEY, PAULA 4908 WAVERLY RD. HUNTINGTON, W. VA. 25704 PARCEL-ID 06-079-0700.000	17-02-35 PT SE PT N1/2 NW 0000.58A RES USE CODE 500 1,630 00 1,630										

DAYTON LEGAL BLANK INC 60388

TAX RATE 50
A/R RED FACTOR 05.0138
OTH RED FACTOR 05.2049

LAWRENCE
TAX DISTRICT 06-FAYETTE TWP-DELTA S.D.

GENERAL TAX LIST AND DUPLICATE OF REAL AND PUBLIC UTILITY PROPERTY
COUNTY REAL ESTATE TAXES AND SPECIAL ASSESSMENTS

01/03/96

TAX YEAR 1995
INTEREST RATE
PAGE NO 826

OWNER'S NAME MAILING ADDRESS	DESCRIPTION LAND	IMPROVEMENTS	TOTAL VALUE	TAXES CHARGED	DECEMBER TAXES	PENALTY	JUNE TAXES	PENALTY	TOTAL DELINQUENT	C. D. DATE	MEMO
ARIYAN, TERRILYN 1138 CO. RD. 144 SOUTH POINT, OHIO 45680-0000 VOL 575 PG 498 PARCEL-ID 06-079-0800.000	17-02-35 PT NE PT N1/2 NW 0000.06A RES USE CODE 500 190	00	190								
BECKHAM, JEWELL S. RT. 2 BOX 68 PROCTORVILLE, OHIO 45669-0000 VOL 283 PG 433 PARCEL-ID 06-079-0900.000	17-02-35 N PT BET OLD&NEW RD. 0001.22A RES USE CODE 500 290	00	290								
MIDKIFF, MARGARET A. (FNA MARGARET A. PETITT) P.O. BOX 494 BARBOURSVILLE, OHIO 25504-0494 VOL 500 PG 665 PARCEL-ID 06-079-1000.000	17-02-35 N1/2 NW W OF RD. 0015.56A RES USE CODE 510 4,890 HOMESITE VALUE LISTED BELOW 3,020	16,390 15,650	21,280 18,670								
BARNES, NEIL & SHIRLEY RT 2 BOX 552 SOUTH POINT, OH. 45680 VOL 444 PG 720 PARCEL-ID 06-079-1001.000	17-02-35 N 1/2 NW W OF RD PT 0013.62A RES USE CODE 510 4,540 HOMESITE VALUE LISTED BELOW 3,020	15,130 13,270	19,670 16,290	1527 Co Rd 120 S.P.O Aff 12-21-95 Neil Barnes							
BARNES, DANNY KEITH RT. 2 BOX 545 SOUTH POINT, OHIO 45680 VOL 467 PG 63 PARCEL-ID 06-079-1002.000 08-10-95 206.35	17-02-35 N 1/2 NW W OF RD PT 0001.33A RES USE CODE 510 2,860 HOMESITE VALUE LISTED BELOW 2,750	10,870 10,500	13,730 13,250	John M & Shawna C. Stevens -							
HOWARD, GOLDIE ETAL C/O CHARLES HACKWORTH RT 2 BOX 504 SOUTH POINT, OHIO 45680 VOL 566 PG 455 PARCEL-ID 06-079-1100.000	17-02-35 NE PT. N1/2 NW LESS 4.50A 0011.92A RES USE CODE 510 1,460 HOMESITE VALUE LISTED BELOW 740	6,620 3,280	8,080 4,020								
ARIYAN, TERRILYN 1138 CO. RD. 144 SOUTH POINT, OHIO 45680-0000 VOL 575 PG 498 PARCEL-ID 06-079-1200.000	17-02-35 SE PT N1/2 NW 0000.66A RES USE CODE 510 2,510 HOMESITE VALUE LISTED BELOW 2,510	10,020 9,880	12,530 12,390								
BUTCHER, LEO & RUBY 1634 CO RD 120 SOUTH POINT, OHIO 45680 VOL 447 PG 276 PARCEL-ID 06-079-1300.000	17-02-35 PT NE PT N1/2 NW 0004.50A AGR USE CODE 121 AUV 110	00	110								
BUTCHER, LEO & RUBY 1634 CO RD 120 SOUTH POINT, OHIO 45680 VOL 331 PG 269 PARCEL-ID 06-079-1400.000	17-02-35 NE PT N1/2 NW 0002.25A AGR USE CODE 121 AUV 60	00	60								
BUTCHER, LEO & RUBY	17-02-35 PT SE PT N1/2 NW										

TAX RATE 50
A/R RED FACTOR 05.0138
OTH RED FACTOR 05.2049

LAWRENCE
TAX DISTRICT 06-FAYETTE TWP-DELTA S.D.

GENERAL TAX LIST AND DUPLICATE OF REAL AND PUBLIC UTILITY PROPERTY
COUNTY REAL ESTATE TAXES AND SPECIAL ASSESSMENTS

01/03/96

TAX YEAR 1995
INTEREST RATE
PAGE NO 827

OWNER'S NAME MAILING ADDRESS	DESCRIPTION LAND	IMPROVEMENTS	TOTAL VALUE	TAXES CHARGED	DECEMBER TAXES	PENALTY	JUNE TAXES	PENALTY	TOTAL DELINQUENT	C. D. DATE	MEMO
1634 CO RD 120 SOUTH POINT, OHIO 45680 VOL 575 PG 677 PARCEL-ID 06-079-1500.000	0001.00A RES USE CODE 500 1,970	00	1,970								
FERGUSON, JESSE E. & ANGELA L. RR2 BOX 507 SOUTH POINT, OHIO 45680 VOL 569 PG 378 PARCEL-ID 06-079-1600.000	17-02-35 PT SE COR N1/2 NW 0002.36A RES USE CODE 510 2,910 HOMESITE VALUE LISTED BELOW 2,750	8,040 8,040	10,950 10,790								
MARTIN, LEO & HESTER CO. RD. 144 95 PRI. DR. 1552 SOUTH POINT, OHIO 45680 VOL 255 PG 41 PARCEL-ID 06-079-1700.000	17-02-35 SE COR. N1/2 NW 0000.42A AGR USE CODE 120 50	00	50								
BUTCHER, LEO & RUBY 1634 CO RD 120 SOUTH POINT, OHIO 45680 VOL 447 PG 276 PARCEL-ID 06-079-1800.000	17-02-35 NW COR. E PT. 0001.33A AGR USE CODE 121 AUV 30	00	30								
BROCK, DONALD L. CO. RD. 120 #1002 SOUTH POINT, OHIO 45680 PARCEL-ID 06-080-0100.000	17-2-35 SW NW LESS 5.27, 1.63 BAL=28.64 AGR USE CODE 120 AUV 700	00	700								
GILLISPIE, JAMES R. & LUELLA C. 1400 CO. RD. 120 SOUTH POINT, OHIO 45680 VOL 575 PG 374 PARCEL-ID 06-080-0100.001	17-2-35 SW NW PT 1.63ACS RES USE CODE 500 1,770	00	1,770								
GILLISPIE, JAMES R. & LUELLA C. 1400 CO. RD. 120 SOUTH POINT, OHIO 45680 VOL 476 PG 890 PARCEL-ID 06-080-0101.000	17-02-35 SW NW PT 0007.46A RES USE CODE 510 3,800 HOMESITE VALUE LISTED BELOW 3,020	25,760 25,760	29,560 28,780								
NEW, OTIS BERLIN & ETHEL ROSE 1453 CO. RD. 120 SOUTH POINT, OHIO 45680 VOL 382 PG 101 PARCEL-ID 06-080-0200.000	17-02-35 IN N END SW NW W OF RD 0003.00A RES USE CODE 510 3,260 HOMESITE VALUE LISTED BELOW 3,020	14,440 14,440	17,700 17,460								
LAWRENCE, W. ROBERT & EVA C. 317 9TH AVE. HUNTINGTON, W. VA. 25701 VOL 257 PG 635 PARCEL-ID 06-080-0300.000	17-02-35 IN N PARK SW NW W OF ROAD 0002.27A RES USE CODE 500 2,100	00	2,100								
HAWKINS, CHRISTINE	17-02-35 W1/2 NW NE										

DAYTON LEGAL BLANK INC 60388

TAX RATE [illegible]50
A/R RED FACTOR 05.0138
OTH RED FACTOR 05.2049

LAWRENCE
TAX DISTRICT 06-FAYETTE TWP-DELTA S.D.

GENERAL TAX LIST AND DUPLICATE OF REAL AND PUBLIC UTILITY PROPERTY
COUNTY REAL ESTATE TAXES AND SPECIAL ASSESSMENTS

TAX YEAR 1995
01/03/96 INTEREST RATE
PAGE NO 828

OWNER'S NAME MAILING ADDRESS	DESCRIPTION			TAXES CHARGED	DECEMBER TAXES	PENALTY	JUNE TAXES	PENALTY	TOTAL DELINQUENT	C. D. DATE	MEMO
	LAND	IMPROVEMENTS	TOTAL VALUE								
P.O. BOX 624 SOUTH POINT, OHIO 45680 VOL 533 PG 751 PARCEL-ID 06-080-0400.000	0022.00A 2,430	AGR USE CODE 3,920	100 6,350								
MYERS, DELORIS, A. 1723 COUNTY RD 1144 SOUTH POINT, OHIO 45680 VOL 500 PG 656 PARCEL-ID 06-080-0500.000	17-02-35 W PT E1/2 NW NE W OF CREEK 0012.92A 4,240 HOMESITE VALUE LISTED BELOW 2,750	RES USE CODE 5,780 4,680	510 10,020 7,430								
HACKWORTH, CLARENCE & MARY 407 PR. RD. 1753 CO. RD. 144 SOUTH POINT, OHIO 45680 VOL 558 PG 223 PARCEL-ID 06-080-0600.000	17-02-35 PT NW NE 0008.94A AUV 220	RES USE CODE 00	500 220								
BOWMAN, RONNIE & PATRICIA P.O. BOX 343 CHESAPEAKE, OHIO 45619 VOL 571 PG 606 PARCEL-ID 06-080-0700.000	17-02-35 PT NW NE 0001.06A 540	RES USE CODE 00	545 540								
BILLS, WILLIAM A. LIFE EST REM ROMA MAE ELKINS RT. 2, BOX 479 SOUTH POINT, OHIO 45680 VOL 584 PG 78, 85 PARCEL-ID 06-080-0800.000	17-02-35 PT N1/2 NE NE E OF CR 0009.80A 1,030	RES USE CODE 00	500 1,030								
CHATTERTON, JIMMIE L. & MARTHA RT. 2, BOX 478 SOUTH POINT, OHIO 45680 VOL 325 PG 510 PARCEL-ID 06-080-0900.000	17-02-35 PT N1/2 NE NE E OF CR 0003.20A 1,900 HOMESITE VALUE LISTED BELOW 1,660	RES USE CODE 12,520 12,520	510 14,420 14,180								
BILLS, WILLIAM A. LIFE EST REM ROMA MAE ELKINS RT. 2, BOX 479 SOUTH POINT, OHIO 45680 VOL 584 PG 78, 85 PARCEL-ID 06-080-1000.000	17-02-35 N1/2 NE NE 0009.00A 950	RES USE CODE 00	500 950								
BILLS, MARTHA 79 TOWNSHIP ROAD 99 SOUTH POINT, OHIO 45680 VOL 513 PG 539 PARCEL-ID 06-080-1100.000	17-02-33 W PT S1/2 NE NE 0013.15A 3,000 HOMESITE VALUE LISTED BELOW 1,660	RES USE CODE 9,950 8,730	510 12,950 10,390								
MCCARTY, ROGER & MARY RT. 2 BOX 494 SOUTH POINT, OHIO 45680 VOL 548 PG 754 PARCEL-ID 06-080-1200.000	17-2-35 PT E1/2 S1/2 NE NE LES S 0.55A. BAL=4.78ACS. 1,580	RES USE CODE 00	500 1,580								

TAX RATE [illegible]50
A/R RED FACTOR 05.0138
OTH RED FACTOR 05.2049

LAWRENCE
TAX DISTRICT 06-FAYETTE TWP-DELTA S.D.

GENERAL TAX LIST AND DUPLICATE OF REAL AND PUBLIC UTILITY PROPERTY
COUNTY REAL ESTATE TAXES AND SPECIAL ASSESSMENTS

TAX YEAR 1995
01/03/96 INTEREST RATE
PAGE NO 829

OWNER'S NAME MAILING ADDRESS	DESCRIPTION			TAXES CHARGED	DECEMBER TAXES	PENALTY	JUNE TAXES	PENALTY	TOTAL DELINQUENT	C. D. DATE	MEMO
	LAND	IMPROVEMENTS	TOTAL VALUE								
FIRST FEDERAL SAVINGS AND LOAN ASSOCIATION OF IRONTON, OHIO 415 CENTER ST IRONTON, OHIO 45638 VOL 571 PG 74 PARCEL-ID 06-080-1200.001	17-2-35 PT E1/2 S1/2 NE NE PT 0.55ACS. 1,250	RES USE CODE 00	500 1,250								
HICKS, BASIL A. & PAMELA S. 022 C/O TRANSAMERICA REAL ESTATE TAX SERVICE 1105 SCHROCK RD SUITE 437 COLUMBUS, OHIO 43229 VOL 545 PG 580 PARCEL-ID 06-080-1201.000	17-02-35 PT E 1/2 PT NE NE 0001.26A 1,680 HOMESITE VALUE LISTED BELOW 1,660	RES USE CODE 12,550 12,230	510 14,230 13,890								
COLDIRON, DAVID K. & BARBARA S UE RT 2 BOX 484 SOUTH POINT, OHIO 45680 VOL 583 PG 392 PARCEL-ID 06-080-1202.000	17-02-35 PT W1/2 0000.71A 1,530	RES USE CODE 7,820	510 9,350								
COLDIRON, DAVID & BARBARA SUE RT 2 BOX 484 SOUTH POINT, OHIO 45680 VOL 588 PG 625 PARCEL-ID 06-080-1203.000	17-02-35 PT E 1/2 S 1/2 NE NE PT 0000.73A 1,150	RES USE CODE 00	500 1,150								
FIRST FEDERAL SAVINGS AND LOAN ASSOCIATION OF IRONTON, OHIO 415 CENTER STREET IRONTON, OHIO 45638 VOL 571 PG 74 PARCEL-ID 06-080-1300.000	17-02-35 PT E1/2 S1/2 NE NE 0000.82A 760 HOMESITE VALUE LISTED BELOW 760	RES USE CODE 4,220 3,700	510 4,980 4,460								
BELCHER, BETHEL LIFE EST REM B ELCHER, RONNIE 1642 CR 144 SOUTH POINT, OHIO 45680 VOL 557 PG 672 PARCEL-ID 06-080-1400.000	17-02-35 N&E PT S1/2 NE 0015.00A 4,100 HOMESITE VALUE LISTED BELOW 2,630	RES USE CODE 00 00	545 4,100 2,630								
CHATTERTON, WAYNE G. & DELPHIA A. M. C/O MARK POTTER LAWRENCE FEDERAL P.O. BOX 548 CHESAPEAKE, OHIO 45619 VOL 475 PG 70 PARCEL-ID 06-080-1500.000	17-02-35 PT SE NE W PT. 0000.39A 1,790	RES USE CODE 10,260	510 12,050								
JONES, DANIEL L. AND MARGARET 1944 CO. RD. 144 SOUTH POINT, OHIO 45680 VOL 411 PG 444 PARCEL-ID 06-080-1600.000	17-02-35 PT E S 1/2 NE LESS 0.01 AC. BAL. 32.29 AUV 3,480	AGR USE CODE 10,560	121 14,040								
MCCLASKEY, ROBERT B. & VICKIE DEE	17-02-35 PT E PT S 1/2 NE PT 0.01ACS										

DAYTON LEGAL BLANK, INC 60388

TAX RATE [illegible]50
A/R RED FACTOR 05.0138
OTH RED FACTOR 05.2049

LAWRENCE
TAX DISTRICT 06-FAYETTE TWP-DELTA S.D.

GENERAL TAX LIST AND DUPLICATE OF REAL AND PUBLIC UTILITY PROPERTY
COUNTY REAL ESTATE TAXES AND SPECIAL ASSESSMENTS

TAX YEAR 1995
01/03/96 INTEREST RATE
PAGE NO 830

OWNER'S NAME MAILING ADDRESS	DESCRIPTION			TAXES CHARGED	DECEMBER TAXES	PENALTY	JUNE TAXES	PENALTY	TOTAL DELINQUENT	C. D. DATE	MEMO
	LAND	IMPROVEMENTS	TOTAL VALUE								
1740 CO. RD. 144 SOUTH POINT, OHIO 45680 VOL 582 PG 535 PARCEL-ID 06-080-1600.001		RES USE CODE 500 00	110								
MCCLASKEY, ROBERT B. & VICKIE DEE 1740 CO. RD. 144 SOUTH POINT, OHIO 45680 VOL 582 PG 535 PARCEL-ID 06-080-1700.000	17-2-35 PT. E. PT. S1/2 NE PT. 0.44ACS. RES USE CODE 510 1,930	11,930	13,860								
MORRISON, TERRY B. ETAL P.O. BOX 395 CULLODEN, WVA. 25510 VOL 508 PG 096 PARCEL-ID 06-080-1800.000	17-02-35 PT E PT S1/2 NE PT. 0000.13A RES USE CODE 500 860	00	860								
BOCOOK, EDWARD & RUTH 1820 CO. RD. 144 SOUTH POINT, OHIO 45680 PARCEL-ID 06-081-0100.000	17-02-35 PT SE NE E PT. 0000.39A RES USE CODE 510 1,790 HOMESITE VALUE LISTED BELOW 1,790	8,960 8,850	10,750 10,640								
MORRISON, TERRY B. ETAL P.O. BOX 395 CULLODEN, WVA. 25510 VOL 530 PG 373 PARCEL-ID 06-081-0200.000	17-02-35 PT E PT S1/2 NE 0000.75A RES USE CODE 510 2,580	9,600	12,180								
DONALLY, GREGORY A AND TAMARA L 006 C/O F. A. R. E. TAX SERVICE 17187 NO. LAUREL PK. DR. SUITE 437 LIVONIA, MI 48152 VOL 527 PG 561 PARCEL-ID 06-081-0300.000	17-02-35 PT E PT S1/2 NE 0000.50A RES USE CODE 510 2,260 HOMESITE VALUE LISTED BELOW 2,260	16,000 12,740	18,260 15,000								
EVANS, MARY 423 4TH AVE. CHESAPEAKE, OHIO 45619 VOL 534 PG 189 PARCEL-ID 06-081-0400.000	17-02-35 PT E PT S1/2 NE, 1,61 0 SQ. FT. RES USE CODE 500 160	00	160								
STOOKEY, RICHARD THOMAS & BARB 69 PVT. DR. 2049 SOUTH POINT, OHIO 45680 PARCEL-ID 06-081-0500.000	17-02-35 PT E PT S1/2 NE 0000.42A RES USE CODE 510 1,880 HOMESITE VALUE LISTED BELOW 1,880	8,100 7,680	9,980 9,560								
ADKINS, EDWARD ELMER & MAZARDA C/O ATLANTIC FINANCIAL ONE PIEDMONT ROAD P. O. BOX 2787 CHARLESTON, W. VA. 25330-0006 VOL 346 PG 557 PARCEL-ID 06-081-0600.000	17-02-35 PT E PT S1/2 NE 0000.72A RES USE CODE 510 00	00	00								

60388 DAYTON LEGAL BLANK INC

TAX RATE [illegible]50
A/R RED FACTOR 05.0138
OTH RED FACTOR 05.2049

LAWRENCE
TAX DISTRICT 06-FAYETTE TWP-DELTA S.D.

GENERAL TAX LIST AND DUPLICATE OF REAL AND PUBLIC UTILITY PROPERTY
COUNTY REAL ESTATE TAXES AND SPECIAL ASSESSMENTS

TAX YEAR 1995
01/03/96 INTEREST RATE
PAGE NO 831

OWNER'S NAME MAILING ADDRESS	DESCRIPTION			TAXES CHARGED	DECEMBER TAXES	PENALTY	JUNE TAXES	PENALTY	TOTAL DELINQUENT	C. D. DATE	MEMO
	LAND	IMPROVEMENTS	TOTAL VALUE								
10-18-95 TRNSF TO 06-081-0600.000 ADKINS, MAZARDA L.											
ADKINS, MAZARDA L. C/O ATLANTIC FINANCIAL ONE PIEDMONT ROAD P. O. BOX 2787 CHARLESTON, W. VA. 25330-0006 VOL 603 PG 401 PARCEL-ID 06-081-0600.000 10-18-95 TRNSF FROM 06-081-0600.000 ADKINS, EDWARD ELMER & MA	17-02-35 PT E PT S1/2 NE 0000.72A RES USE CODE 510 2,560 HOMESITE VALUE LISTED BELOW 2,560	8,330 8,090	10,890 10,650								
MYERS, DELORIS A. 1723 CR 144 SOUTH POINT, OHIO 45680 VOL 500 PG 656 PARCEL-ID 06-081-0700.000	17-02-35 PT S1/2 NE N OF RD. 0000.73A RES USE CODE 500 220	00	220								
RYAN, JOHN A. & LINDA L. 1906 CO. RD. 144 SOUTH POINT, OHIO 45680 VOL 522 PG 416 PARCEL-ID 06-081-0800.000	17-02-35 PT N & E PT S1/2 NE 0000.05A RES USE CODE 500 110	00	110								
KRUEL, STACY L & BOBBIE J 1976 CO RD 144 SOUTH POINT, OHIO 45680 VOL 569 PG 659 PARCEL-ID 06-081-0900.000 10-13-95 97.33	17-02-35 PT N&E PT S1/2 NE 75 ON CHARLEY CR. RD.X 270 0000.21A RES USE CODE 510 1,250 HOMESITE VALUE LISTED BELOW 1,250	8,920 8,920	10,170 10,170								Ralph Wesley & Freda M Sarvon —
NELSON, LOYD R. AND PATRICIA G. 022 C/O TRANSAMERICA REAL ESTATE TAX SERVICE 1105 SCHROCK RD SUITE 437 COLUMBUS. OHIO 43229 VOL 493 PG 526 PARCEL-ID 06-081-1000.000	17-02-35 PT N & E PT. S1/2 NE 75' ON CHARLEY CR. RD X 270' 0000.39A RES USE CODE 510 1,790 HOMESITE VALUE LISTED BELOW 1,790	9,870 9,870	11,660 11,660								
STOOKEY, RICHARD THOMAS & BARBARA 69 PVT. DR. 2049 SOUTH POINT, OHIO 45680 VOL 341 PG 563 PARCEL-ID 06-081-1100.000	17-02-35 PT NE PT S1/2 NE 0000.13A RES USE CODE 500 860	00	860								
STOOKEY, RICHARD THOMAS & BARB 69 PVT. DR. 2049 SOUTH POINT, OHIO 45680 VOL 341 PG 563 PARCEL-ID 06-081-1200.000	17-02-35 PT NE PT S1/2 NE 0000.02A RES USE CODE 500 160	00	160								
EVANS, FREDERICK W. & MARY 423 4TH AVE. CHESAPEAKE, OHIO 45619	17-02-35 PT NE PT S1/2 NE 0000.17A RES USE CODE 510										

60388 DAYTON LEGAL BLANK INC

TAX RATE [illegible]50
A/R RED FACTOR 05.0138
OTH RED FACTOR 05.2049

LAWRENCE
TAX DISTRICT 06-FAYETTE TWP-DELTA S.D.

GENERAL TAX LIST AND DUPLICATE OF REAL AND PUBLIC UTILITY PROPERTY
COUNTY REAL ESTATE TAXES AND SPECIAL ASSESSMENTS

01/03/96

TAX YEAR 1995
INTEREST RATE
PAGE NO 832

OWNER'S NAME MAILING ADDRESS	DESCRIPTION			TAXES CHARGED	DECEMBER TAXES	PENALTY	JUNE TAXES	PENALTY	TOTAL DELINQUENT	C. D. DATE	MEMO
	LAND	IMPROVEMENTS	TOTAL VALUE								
VOL 270 PG 186 PARCEL-ID 06-081-1300.000	1,040	5,780	6,820								
GUE, DONALD EDWARD & KAREN C/O FULTON & GOSS, INC. 022 C/O TRANSAMERICA REAL ESTATE TAX SERVICE 1105 SCHROCK RD SUITE 437 COLUMBUS, OHIO 43229 VOL 409 PG 90 PARCEL-ID 06-081-1400.000	17-02-35 PT N&E PT S1/2 NE PT. 0001.04A RES USE CODE 510 2,810 11,330 14,140 HOMESITE VALUE LISTED BELOW 2,750 11,330 14,080										
BUTCHER, JAMES ANDREW RT. 4 BOX 331 CHESAPEAKE, OHIO 45619 VOL 390 PG 383 PARCEL-ID 06-081-1500.000	17-2-35 PT NW COR SE NE LESS 4 .64 & 1.38 BAL=.02ACRES RES USE CODE 500 1,830 00 1,830 HOMESITE VALUE LISTED BELOW 1,710 00 1,710										
12-23-94 SPLIT FROM 06-081-1500.000 BUTCHER, JAMES ANDREW											
BUTCHER, JAMES ANDREW RT. 4 BOX 331 CHESAPEAKE, OHIO 45619 VOL 390 PG 383 PARCEL-ID 06-081-1500.000	17-2-35 PT NW COR SE NE LESS 4 .64A BAL=1.40A RES USE CODE 510 00 00 00										
12-23-94 SPLIT TO 06-081-1500.000 BUTCHER, JAMES ANDREW 12-23-94 SPLIT TO 06-081-1500.002 JONES, DANIEL L & MARGARE											
CHARLTON, DONALD K. & KATHY J. 61 TWP. RD. 99 SOUTH POINT, OHIO 45680 VOL 593 PG 249 PARCEL-ID 06-081-1500.001	17-02-35 PT NW COR SE NE PT 4. 64ACS RES USE CODE 510 2,250 28,320 30,570 HOMESITE VALUE LISTED BELOW 1,810 28,320 30,130										
JONES, DANIEL L & MARGARET L LITTLE CHARLEY CR RD SOUTH POINT, OHIO 45680 VOL 594 PG 338 PARCEL-ID 06-081-1500.002	17-02-35 PT NW COR SE NE PT 1. 38ACRES RES USE CODE 510 2,740 3,920 6,660										
12-23-94 SPLIT FROM 06-081-1500.000 BUTCHER, JAMES ANDREW											
KAZEE, PAUL & LILLIAN AFFAIRS 5041 LEHI DR. HUNTINGTON, W. VA. 25705-0000 VOL 464 PG 720 PARCEL-ID 06-081-1600.000	17-02-35 PT N&E PT S1/2 NE PT 0000.23A RES USE CODE 510 1,320 7,390 8,710										
HYSELL, FAY RT 2 BOX 511-C PROCTORVILLE, OHIO 45669 VOL 589 PG 324, 327 PARCEL-ID 06-081-1700.000	17-02-35 PT N&E PT S1/2 NE PT. 0000.12A RES USE CODE 510 810 4,480 5,290										

TAX RATE [illegible]50
A/R RED FACTOR 05.0138
OTH RED FACTOR 05.2049

LAWRENCE
TAX DISTRICT 06-FAYETTE TWP-DELTA S.D.

GENERAL TAX LIST AND DUPLICATE OF REAL AND PUBLIC UTILITY PROPERTY
COUNTY REAL ESTATE TAXES AND SPECIAL ASSESSMENTS

01/03/96

TAX YEAR 1995
INTEREST RATE
PAGE NO 833

OWNER'S NAME MAILING ADDRESS	DESCRIPTION			TAXES CHARGED	DECEMBER TAXES	PENALTY	JUNE TAXES	PENALTY	TOTAL DELINQUENT	C. D. DATE	MEMO
	LAND	IMPROVEMENTS	TOTAL VALUE								
KENDRICK, VIRGIL L. & BILLO JEAN 45 TWP RD 99 SOUTH POINT, OHIO 45680 VOL 572 PG 252 PARCEL-ID 06-081-1800.000	17-02-35 PT S PT 65'X196' ON RD 0000.13A RES USE CODE 599 110 1,450 1,560										
KENDRICK, VIRGIL & JEAN 45 TWP RD 99 SOUTH POINT, OHIO 45680 VOL 462 PG 270 PARCEL-ID 06-081-1801.000	17-02-35 PT S PT 0000.19A RES USE CODE 510 670 1,430 2,100 HOMESITE VALUE LISTED BELOW 670 1,130 1,800										
KENDRICK, VIRGIL L. & BILLO JEAN 45 TWP RD 99 SOUTH POINT, OHIO 45680 VOL 572 PG 252 PARCEL-ID 06-082-0100.000	17-02-35 PT N PT 63'X56' ON RD 0000.08A RES USE CODE 500 110 00 110										
HUGHES, DANIEL & NORMA RT. 2 BOX 471 SOUTH POINT, OHIO 45680 VOL 551 PG 524 PARCEL-ID 06-082-0200.000	17-02-35 PT N & E PT S1/2 NE L ESS 2.36 & 0.19 ACRES BAL=2.54 RES USE CODE 500 270 00 270										
BOOTH, BARBARA 78 PVT. RD. 104 SOUTH POINT, OHIO 45680 VOL 556 PG 706 PARCEL-ID 06-082-0200.001	17-02-35 PT N & E PT S1/2 NE P T 0.19 ACRES RES USE CODE 500 670 00 670										
ADKINS, MARY S. ROUTE 2, BOX 481 SOUTH POINT, OHIO 45680-000 VOL 514 PG 297 PARCEL-ID 06-082-0201.000	17-02-35 PT N & E PT S1/2 NE P T 0000.22A RES USE CODE 510 740 5,760 6,500 HOMESITE VALUE LISTED BELOW 740 5,610 6,350										
JENKINS, KENNETH L. P.O. BOX 143 CHESAPEAKE, OHIO 45619 VOL 493 PG 12 PARCEL-ID 06-082-0202.000	17-02-35 PT NO & E PT S 1/2 NE PT 0000.27A RES USE CODE 510 870 7,070 7,940 HOMESITE VALUE LISTED BELOW 870 6,440 7,310										
FIRST FEDERAL SAVINGS AND LOAN ASSOCIATION OF IRONTON, OHIO 415 CENTER ST IRONTON, OHIO 45638 VOL 558 PG 36 PARCEL-ID 06-082-0203.000 08-09-95 112.27	17-02-35 PT N&E PT S 1/2 NE PT 0000.21A RES USE CODE 510 710 6,210 6,920			Wesley David Maxwell – Eric F. Hensley –							
HENSLEY, ERIC F	17-02-35 N & E PT S 1/2 NE PT										

TAX RATE [illegible]50
A/R RED FACTOR 05.0138
OTH RED FACTOR 05.2049

LAWRENCE
TAX DISTRICT 06-FAYETTE TWP-DELTA S.D.

GENERAL TAX LIST AND DUPLICATE OF REAL AND PUBLIC UTILITY PROPERTY
COUNTY REAL ESTATE TAXES AND SPECIAL ASSESSMENTS

01/03/96

TAX YEAR 1995
INTEREST RATE
PAGE NO 834

OWNER'S NAME MAILING ADDRESS	DESCRIPTION			TAXES CHARGED	DECEMBER TAXES	PENALTY	JUNE TAXES	PENALTY	TOTAL DELINQUENT	C. D. DATE	MEMO
	LAND	IMPROVEMENTS	TOTAL VALUE								
RT 3 BOX 476 CHESAPEAKE, OHIO 45619 VOL 566 PG 677 PARCEL-ID 06-082-0204.000	0000.27A 870 HOMESITE VALUE LISTED BELOW 870	RES USE CODE 510 13,390 11,480	14,260 12,350								
JENKINS, BEULAH B. 421 4TH AVE. CHESAPEAKE, OHIO 45619-0000 VOL 445 PG 1 PARCEL-ID 06-082-0205.000	17-02-35 PT N&E PT S 1/2 NE PT 0000.61A 350	RES USE CODE 500 00	350								
CLITES, ROBERT J. AND SHIRLEY S. RT. 2, BOX 483 SOUTH POINT, OHIO 45680 VOL 494 PG 654 PARCEL-ID 06-082-0206.000	17-02-35 PT N & E PT S 1/2 NE PT 0000.28A 890	RES USE CODE 510 8,390	9,280								
BOOTH, BARBARA 78 PVT. RD. 104 SOUTH POINT, OH. 45680-000 VOL 553 PG 725 PARCEL-ID 06-082-0207.000	17-02-35 PT N & E PT S1/2 NE PT 0000.50A 1,360 HOMESITE VALUE LISTED BELOW 1,360	RES USE CODE 510 20,260 17,440	21,620 18,800								
BOOTH, BARBARA 78 PVT. RD. 104 SOUTH POINT, OHIO 45680-000 VOL 556 PG 706 PARCEL-ID 06-082-0208.000	17-02-35 PT N & E PT S 1/2 NE PT 0000.16A 600	RES USE CODE 500 00	600								
PRATER, CHARLES R. & VIRGINIA RT 2 BOX 470 SOUTH POINT, OHIO 45680 VOL 290 PG 573 PARCEL-ID 06-082-0300.000	17-02-35 PT N&E PT S1/2 NE 0001.38A 3,060 HOMESITE VALUE LISTED BELOW 3,020	RES USE CODE 510 15,810 10,900	18,870 13,920								
EVANS, MARY 423 4TH AVE. CHESAPEAKE, OHIO 45619 VOL 534 PG 189 PARCEL-ID 06-082-0400.000	17-2-35 PT NE PT S1/2 NE 1,836 # OR 0.04ACS. 160	RES USE CODE 500 00	160								
NELSON, LOYD R. & PATRICIA GAI 27 PRIVATE DR 2049 CO. RD. 144 SOUTH POINT, OHIO 45680-0000 VOL 288 PG 564 PARCEL-ID 06-082-0500.000	17-02-35 PT N&E PT S1/2 NE 0001.41A 2,800 HOMESITE VALUE LISTED BELOW 2,750	RES USE CODE 510 10,270 10,270	13,070 13,020								
RYAN, JOHN A. & LINDA L. 1906 CO. RD. 144 SOUTH POINT, OHIO 45680 VOL 522 PG 416 PARCEL-ID 06-082-0600.000	17-02-35 PT N&E PT S1/2 NE 0001.46A 1,360	RES USE CODE 510 4,670	6,030								
HUGHES, DANNY L. & NORMA	17-02-35 PT N&E PT S1/2 NE										

TAX RATE [illegible]0
A/R RED FACTOR 05.0138
OTH RED FACTOR 05.2049

LAWRENCE
TAX DISTRICT 06-FAYETTE TWP-DELTA S.D.

GENERAL TAX LIST AND DUPLICATE OF REAL AND PUBLIC UTILITY PROPERTY
COUNTY REAL ESTATE TAXES AND SPECIAL ASSESSMENTS

01/03/96

TAX YEAR 1995
INTEREST RATE
PAGE NO 835

OWNER'S NAME MAILING ADDRESS	DESCRIPTION			TAXES CHARGED	DECEMBER TAXES	PENALTY	JUNE TAXES	PENALTY	TOTAL DELINQUENT	C. D. DATE	MEMO
	LAND	IMPROVEMENTS	TOTAL VALUE								
RT. 2 BOX 471 SOUTH POINT, OHIO 45680 VOL 317 PG 95 PARCEL-ID 06-082-0700.000	0000.50A 2,260 HOMESITE VALUE LISTED BELOW 2,260	RES USE CODE 510 24,920 13,760	27,180 16,020								
HYSELL, THOMAS L. & KARLA 6237 BOOTEN CR RD BARBOURSVILLE, W.VA 25504 VOL 347 PG 123 PARCEL-ID 06-082-0900.000	17-02-35 PT N & E PT S 1/2 NE 0003.34A 3,300	RES USE CODE 510 13,870	17,170	9051 Co Rd 1 S.P.O 45680) Larry Jack & Florence Sue Smith —							
SMITH, ANNA M LIFE ESTATE 9029 CO. RD. NO. 1 SOUTH POINT, OHIO 45680-979 PARCEL-ID 06-082-1000.000	17-02-35 TR-1 70' CHARLEY CR.R DX176.26' .30A&TR-2 60'CHAR.RD 0000.56A 170	RES USE CODE 500 00	170								
MARTIN, LEO & HESTER CO. RD. 144 PRI. DR. 1552 SOUTH POINT, OHIO 45680 VOL 225 PG 38 PARCEL-ID 06-082-1100.000	17-02-35 NW COR S1/2 NE&NE COR SE SW 0002.37A 260	AGR USE CODE 120 00	260								
BOGGS COMPANY INC., AN OHIO CORP. P.O. BOX 1511 BARTOW, FL. 33830 VOL 457 PG 508 PARCEL-ID 06-082-1200.000 02-06-95 TRNSF TO 06-082-1200.000 BECKELHEIMER, GERALD & SA	17-02-35 E1/2 SE N OF PRIVATE RD. LESS .46A 0034.45A 00	AGR USE CODE 120 00	00								
BECKELHEIMER, GERALD & SANDRA 416 TWP RTD 276 NORTH SOUTH POINT,OHIO 45680 VOL 595 PG 195 PARCEL-ID 06-082-1200.000 02-06-95 TRNSF FROM 06-082-1200.000 BOGGS COMPANY INC., AN OH IO CORP. 06-30-95 SPLIT TO 06-082-1200.000 BECKELHEIMER, GERALD & SA NDRA 06-30-95 SPLIT TO 06-082-1200.001 TOOLEY, SHERRY L	17-02-35 E1/2 SE N OF PRIVATE RD. LESS .46A 0034.45A 00	AGR USE CODE 120 00	00								
BECKELHEIMER, GERALD & SANDRA 416 TWP RTD 276 NORTH SOUTH POINT,OHIO 45680 VOL 595 PG 195 PARCEL-ID 06-082-1200.000 06-30-95 SPLIT FROM 06-082-1200.000 BECKELHEIMER, GERALD & SA	17-02-35 E1/2 SE N OF PRIVATE RD LESS 0.46 & 1.04 BAL=33.41A CRES 6,330	AGR USE CODE 120 11,620	17,950								
TOOLEY, SHERRY L 464 TWP RD 276N SOUTH POINT, OHIO 45680 VOL 600 PG 73	17-02-35 E 1/2 SE N OF PRIVATE RD PT 1.04ACRES	RES USE CODE 500									

DAYTON LEGAL BLANK INC 60388

TAX RATE 0.250
A/R RED FACTOR 05.0138
OTH RED FACTOR 05.2049

LAWRENCE
TAX DISTRICT 06-FAYETTE TWP-DELTA S.D.

GENERAL TAX LIST AND DUPLICATE OF REAL AND PUBLIC UTILITY PROPERTY
COUNTY REAL ESTATE TAXES AND SPECIAL ASSESSMENTS

TAX YEAR 1995
01/03/96 INTEREST RATE
PAGE NO 836

OWNER'S NAME MAILING ADDRESS	DESCRIPTION LAND	IMPROVEMENTS	TOTAL VALUE	TAXES CHARGED	DECEMBER TAXES	PENALTY	JUNE TAXES	PENALTY	TOTAL DELINQUENT	C. D. DATE	MEMO
PARCEL-ID 06-082-1200.001	2,630	00	2,630								
06-30-95 SPLIT FROM 06-082-1200.000 BECKELHEIMER, GERALD & SA											
DAMRON, NOAH & HAZEL RT. 2 BOX 207 SOUTH POINT, OHIO VOL 313 PG 533 PARCEL-ID 06-082-1300.000	17-02-35 PT E1/2 SE N OF PRIVATE RD. 0000.46A RES USE CODE 510 1,570	8,320	9,890 HOMESITE VALUE LISTED BELOW 1,570 8,320 9,890								
STARKEY, WALTER & CAROL SUE RT 2 BOX 207B SOUTH POINT, OHIO 45680 VOL 567 PG 280 PARCEL-ID 06-082-1400.000	17-02-35 S PT E1/2 SE 0022.10A AGR USE CODE 120 2,440	170	2,610								
HALL, EMMA SCHAFFER P.O. BOX 367 CHESAPEAKE, OHIO VOL 229 PG 220 PARCEL-ID 06-082-1500.000	17-02-35 PT NE COR. 0000.15A RES USE CODE 500 710	00	710								
BECKELHEIMER, JUSTINE & DENNIS C/O JUSTINE BECKELHEIMER RT. 2 BOX 190 SOUTH POINT, OHIO 45680 VOL 557 PG 276 PARCEL-ID 06-082-1600.000	17-2-35 PT. NE COR (LOT 8 UNRE C. PLAT) 0.37ACS. RES USE CODE 510 1,750	11,620	13,370 HOMESITE VALUE LISTED BELOW 1,750 11,530 13,280								
MARCUM, AMOS & NANNIE LIFE EST . REM JEWELL CHAMBERS RT 2 BOX 191 SOUTH POINT, OHIO 45680 VOL 570 PG 691 PARCEL-ID 06-082-1700.000	17-02-35 PT. 0000.34A RES USE CODE 510 1,660 1,660	7,150 7,060	8,810 HOMESITE VALUE LISTED BELOW 8,720								
BECKELHEIMER, JUSTINE & DENNIS C/O JUSTINE BECKELHEIMER RT. 2 BOX 190 SOUTH POINT, OHIOO 45680 VOL 557 PG 276 PARCEL-ID 06-082-1800.000	17-2-35 PT NE COR (LOT 9 UNRE C PLAT) 0.46ACS. RES USE CODE 500 1,870	00	1,870								
SMITH, EILEEN 421 TOWNSHIP RD. 276 N. SOUTH POINT, OHIO 45680 VOL 414 PG 83 PARCEL-ID 06-083-0100.000	17-02-35 70' ON RD.X206.45' 0000.32A RES USE CODE 500 1,060	00	1,060								
THORNHILL, FRED E. JR & SUSAN E. 447 TWP RD 276-N SOUTH POINT, OHIO 45680 VOL 571 PG 684 PARCEL-ID 06-083-0200.000	17-02-35 70' ON RD. 0000.30A RES USE CODE 545 1,460	2,090	3,550								
SMITH, GLAUDIA RT. 2 BOX 196	17-02-35 PT. NE COR. PT. 0000.42A RES USE CODE 510										

TAX RATE 0.250
A/R RED FACTOR 05.0138
OTH RED FACTOR 05.2049

LAWRENCE
TAX DISTRICT 06-FAYETTE TWP-DELTA S.D.

GENERAL TAX LIST AND DUPLICATE OF REAL AND PUBLIC UTILITY PROPERTY
COUNTY REAL ESTATE TAXES AND SPECIAL ASSESSMENTS

TAX YEAR 1995
01/03/96 INTEREST RATE
PAGE NO 837

OWNER'S NAME MAILING ADDRESS	DESCRIPTION LAND	IMPROVEMENTS	TOTAL VALUE	TAXES CHARGED	DECEMBER TAXES	PENALTY	JUNE TAXES	PENALTY	TOTAL DELINQUENT	C. D. DATE	MEMO
SOUTH POINT, OHIO 45680 VOL 509 PG 27 PARCEL-ID 06-083-0300.000	2,050 HOMESITE VALUE LISTED BELOW 2,050	23,080 17,410	25,130 19,460								
SMITH, EILEEN 421 TOWNSHIP RD. 276 N. SOUTH POINT, OHIO 45680 VOL 379 PG 171 PARCEL-ID 06-083-0400.000	17-02-35 PT NE COR.70' ON SAND .X217.60' 0000.36A RES USE CODE 510 1,720 HOMESITE VALUE LISTED BELOW 1,720	10,650 10,230	12,370 11,950								
SMITH, JOHNNY E. & JANIE E. 487 TWP RD 276 SOUTH POINT, OHIO 45680 VOL 596 PG 71 PARCEL-ID 06-083-0500.000	17-02-35 PT NE COR. PT. 0000.32A RES USE CODE 510 1,600	8,330	9,930								
03-15-95 TRNSF FROM 06-083-0500.000 HUGHES, DONALD L. & ARLEN											
HUGHES, DONALD L. & ARLENE 2162 CO. RD. 144 SOUTH POINT, OHIO 45680 PARCEL-ID 06-083-0500.000	17-02-35 PT NE COR. PT. 0000.32A RES USE CODE 510 00	00	00								
03-15-95 TRNSF TO 06-083-0500.000 SMITH, JOHNNY E. & JANIE											
VARNEY, RONALD R. & PHILLIP T VARNEY 103 TWP. RD. 276N SOUTH POINT, OHIO 45680 VOL 587 PG 437 PARCEL-ID 06-083-0600.000	17-02-35 PT S SIDE E1/2 0001.80A RES USE CODE 500 1,310	00	1,310								
ROY, RICHARD & SANDRA 319 TWP. RD. 276N SOUTH POINT, OHIO 45680 VOL 551 PG 4813 PARCEL-ID 06-083-0700.000	17-02-35 PT S SIDE E1/2 SE 0005.18A RES USE CODE 500 540	00	540								
LAMBERT, BRUCE E. CO-TRUSTEE & BANK ONE, WEST VIRGINIA C/O SOUTHERN HILLS DEV. CO. P.O. BOX 8265 HUNTINGTON, W.VA. 25705 VOL 591 PG 669, 809 PARCEL-ID 06-083-0800.000 07-25-95 6.60	17-02-35 PT S SIDE E1/2 SE 0003.49A RES USE CODE 500 370	00	370								
BROCK, DONALD L. CO. RD. 120 #1002 SOUTH POINT, OHIO 45680 PARCEL-ID 06-083-0900.000	17-02-35 NW COR. NW SW 0006.00A AGR USE CODE 120 AUV 150	00	150								
BROCK, DONALD L. CO. RD. 120 #1002 SOUTH POINT, OHIO 45680	17-02-35 SW PT. NW SW 0013.00A AGR USE CODE 121 AUV										

DAYTON LEGAL BLANK INC 60388

TAX RATE [illegible]50
A/R RED FACTOR 05.0138
OTH RED FACTOR 05.2049

LAWRENCE
TAX DISTRICT 06-FAYETTE TWP-DELTA S.D.

GENERAL TAX LIST AND DUPLICATE OF REAL AND PUBLIC UTILITY PROPERTY
COUNTY REAL ESTATE TAXES AND SPECIAL ASSESSMENTS

01/03/96

TAX YEAR 1995
INTEREST RATE
PAGE NO 838

OWNER'S NAME MAILING ADDRESS	DESCRIPTION			TAXES CHARGED	DECEMBER TAXES	PENALTY	JUNE TAXES	PENALTY	TOTAL DELINQUENT	C. D. DATE	MEMO
	LAND	IMPROVEMENTS	TOTAL VALUE								
PARCEL-ID 06-083-1000.000	320	50	370								
BOGGS COMPANY INC., AN OHIO CORP. P.O. BOX 1511 BARTOW, FL. 33830 VOL 457 PG 508 PARCEL-ID 06-083-1100.000	17-02-35 15 FRYE LANDS 0054.00A AGR USE CODE 120 6,740 00 6,740										
BOGGS, H. T. CO., INC. PO BOX 9337 HUNTINGTON, W.VA. 25704 VOL 495 PG 577 PARCEL-ID 06-083-1200.000	17-02-35 16 FRYE LANDS PT. W SIDE 0038.92A AGR USE CODE 120 4,450 00 4,450										
NORRIS, JOHN W. & FRANCES J. 1195 TWP. RD. 276N SOUTH POINT, OHIO 45680 VOL 315 PG 381 PARCEL-ID 06-083-1300.000	17-02-35 16 FRYE LANDS W PT LESS 2.37AC BAL=12.63ACRES RES USE CODE 510 2,820 9,270 12,090 HOMESITE VALUE LISTED BELOW 1,930 9,270 11,200										
OHIO-AMERICAN WATER COMPANY, AN OHIO CORPORATION P.O. BOX 506 365 E.CENTER STREET MARION, OHIO VOL 593 PG 585 PARCEL-ID 06-083-1300.001	17-02-35 16 FRYE LANDS W PT 2.37ACRES COM USE CODE 400 790 00 790										
RAY, ROBERT GLEN & THERISA C/O GEORGE & BONNIE MCKENZIE RT. 2 BOX 206 SOUTH POINT, OHIO 45680 VOL 531 PG 762 PARCEL-ID 06-083-1500.000 02-23-95 TRNSF TO 06-083-1500.000 MCKENZIE, GEORGE A & BONN	17-02-35 16 PT. 0006.28A AGR USE CODE 120 00 00 00										
MCKENZIE, GEORGE A & BONNIE J 587 TOWNSHIP RD 276N SOUTH POINT, OHIO 45680 VOL 595 PG 502 PARCEL-ID 06-083-1500.000 02-23-95 TRNSF FROM 06-083-1500.000 RAY, ROBERT GLEN & THERIS	17-02-35 16 PT. 0006.28A AGR USE CODE 120 690 00 690										
BOGGS, H. T. CO., INC. PO BOX 9337 HUNTINGTON, W. VA. 25704 VOL 495 PG 577 PARCEL-ID 06-083-1600.000	17-02-35 16 PT. 0000.92A RES USE CODE 500 1,810 00 1,810										
RAY, ROBERT GLEN & THERISA C/O GEORGE & BONNIE MCKENZIE RT. 2 BOX 206 SOUTH POINT, OHIO 45680	17-02-35 17 FRYE LANDS PT. W SIDE 0022.72A AGR USE CODE 120										

TAX RATE [illegible]0
A/R RED FACTOR 05.0138
OTH RED FACTOR 05.2049

LAWRENCE
TAX DISTRICT 06-FAYETTE TWP-DELTA S.D.

GENERAL TAX LIST AND DUPLICATE OF REAL AND PUBLIC UTILITY PROPERTY
COUNTY REAL ESTATE TAXES AND SPECIAL ASSESSMENTS

01/03/96

TAX YEAR 1995
INTEREST RATE
PAGE NO 839

OWNER'S NAME MAILING ADDRESS	DESCRIPTION			TAXES CHARGED	DECEMBER TAXES	PENALTY	JUNE TAXES	PENALTY	TOTAL DELINQUENT	C. D. DATE	MEMO
	LAND	IMPROVEMENTS	TOTAL VALUE								
VOL 531 PG 762 PARCEL-ID 06-083-1700.000 02-23-95 TRNSF TO 06-083-1700.000 MCKENZIE, GEORGE A & BONN	00	00	00								
MCKENZIE, GEORGE A & BONNIE J 587 TOWNSHIP RD 276N SOUTH POINT, OHIO 45680 VOL 595 PG 502 PARCEL-ID 06-083-1700.000 02-23-95 TRNSF FROM 06-083-1700.000 RAY, ROBERT GLEN & THERIS	17-02-35 17 FRYE LANDS PT. W SIDE 0022.72A AGR USE CODE 120 4,320 4,590 8,910										
KEENAN, IRENE 729 TWP R D 276N SOUTH POINT, OHIO 45680-000 VOL 510 PG 763 PARCEL-ID 06-083-1701.000	17-02-35 17 FRYE LANDS PT W SIDE PT 0000.98A RES USE CODE 545 1,160 200 1,360 HOMESITE VALUE LISTED BELOW 1,070 90 1,160										
MAYNARD, DOUGLAS LIFE ESTATE AND ELSIE MAYNARD (FEE SIMPLE) RT. 2 BOX 210 SOUTH POINT, OHIO 45680 VOL 569 PG 505 PARCEL-ID 06-083-1800.000	17-02-35 17 FRYE LANDS PT W SIDE PT. 0000.32A RES USE CODE 500 110 00 110			William Clyde Maynard -							
MAYNARD, DOUGLAS LIFE ESTATE AND ELSIE MAYNARD (FEE SIMPLE) RT. 2 BOX 210 SOUTH POINT, OHIO 45680 VOL 569 PG 505 PARCEL-ID 06-084-0100.000	17-02-35 17 FRYE LANDS PT W SIDE 0001.00A RES USE CODE 510 2,750 5,450 8,200 HOMESITE VALUE LISTED BELOW 2,750 5,450 8,200			- Same -							
SMITH, WILLIAM & GLAUDIA RT. 5, BOX 524 SOUTH POINT, OHIO 45680 VOL 298 PG 89 PARCEL-ID 06-084-0200.000	17-02-35 17 FRYE LANDS E PT PT. 0000.71A RES USE CODE 500 2,180 00 2,180										
LAMBERT, ALBERT A. 11858 CORTTINGER RD PLAINS CITY, OHIO 43064 VOL 493 PG 99 PARCEL-ID 06-084-0201.000	17-02-35 17 FRYE LANDS E PT LESS 0.90AC BAL = 14.90 ACRES RES USE CODE 599 2,330 440 2,770										
LAMBERT, ALBERT L. 11858 CROTTINGER RD PLAINS CITY, OHIO 43064 VOL 569 PG 557 PARCEL-ID 06-084-0201.001	17-02-35 17 FRYE LANDS E PT 0 .90 ACRES RES USE CODE 500 110 00 110										
LAMBERT, ALBERT L. 11858 CROTTINGER RD PLAINS CITY, OHIO 43064	17-02-35 17 FRYE LANDS E PT. 0004.11A RES USE CODE 500										

DAYTON LEGAL BLANK INC 60388

TAX RATE [illegible]50
A/R RED FACTOR 05.0138
OTH RED FACTOR 05.2049

LAWRENCE
TAX DISTRICT 06-FAYETTE TWP-DELTA S.D.

GENERAL TAX LIST AND DUPLICATE OF REAL AND PUBLIC UTILITY PROPERTY
COUNTY REAL ESTATE TAXES AND SPECIAL ASSESSMENTS

01/03/96

TAX YEAR 1995
INTEREST RATE
PAGE NO 840

OWNER'S NAME MAILING ADDRESS	DESCRIPTION			TAXES CHARGED	DECEMBER TAXES	PENALTY	JUNE TAXES	PENALTY	TOTAL DELINQUENT	C. D. DATE	MEMO
	LAND	IMPROVEMENTS	TOTAL VALUE								
VOL 569 PG 557 PARCEL-ID 06-084-0202.000	2,300	00	2,300								
SMITH, WILLIAM & GLAUDIA RT. 5, BOX 524 SOUTH POINT, OHIO 45680 VOL 298 PG 89 PARCEL-ID 06-084-0300.000	17-02-35 17 FRYE LANDS PT. 0000.01A RES USE CODE 500 110	00	110								
DAMRON, NOAH & HAZEL 48 PVT. DR. 586 SOUTH POINT, OHIO 45680 VOL 317 PG 544 PARCEL-ID 06-084-0400.000	17-02-35 17 FRYE LANDS PT. 0001.71A RES USE CODE 545 2,170	640	2,810								
DAMRON, NOAH C. & HAZEL 48 PVT. DR. 586 SOUTH POINT, OHIO 45680 VOL 259 PG 261 PARCEL-ID 06-084-0500.000	17-02-35 18 FRYE LANDS 0014.34A AGR USE CODE 120 1,110	00	1,110								
CLARK, MICHAEL W. & MARLENE G. RT. 2 BOX 208 SOUTH POINT, OHIO 45680-0000 VOL 445 PG 124 PARCEL-ID 06-084-0600.000	17-02-35 18 FRYE LANDS 0000.66A RES USE CODE 510 2,510 HOMESITE VALUE LISTED BELOW 2,510	9,980 9,980	12,490 12,490								
DAMRON, NOAH C. & HAZEL 48 PVT. DR. 586 SOUTH POINT, OHIO 45680 VOL 262 PG 623 PARCEL-ID 06-084-0700.000	17-02-35 18 FRYE LANDS PT. 0009.00A AGR USE CODE 120 2,530	4,750	7,280								
SMITH, WILLIAM C. & THEONE S. 680 TWP RD 276 N SOUTH POINT, OHIO 45680-000 VOL 255 PG 322 PARCEL-ID 06-084-0800.000	17-02-35 18 FRYE LANDS PT LESS 0.04A 0005.96A RES USE CODE 545 3,150 HOMESITE VALUE LISTED BELOW 2,630	440 00	3,590 2,630								
KEENAN, IRENE 729 TWP RD 276 N SOUTH POINT, OH. 45680 VOL 581 PG 453 PARCEL-ID 06-084-0801.000	17-02-35 18 FRYE LANDS PT 0000.04A RES USE CODE 500 110	00	110								
HARRIS, DAVID E. SR. & TERESA K. 764 TWP. RD. 276N SOUTH POINT, OHIO 45680 VOL 546 PG 128 PARCEL-ID 06-084-0900.000	17-02-35 18 FRYE LANDS PT LESS 0.28 & 4.39 AC BAL = 1.72 ACR ES AGR USE CODE 121 1,130	00	1,130								
HARLESS, BILLY J. RT. 1, BOX 561 CHESAPEAKE, OHIO 45619 VOL 533 PG 391 PARCEL-ID 06-084-0900.001 12-12-94 TRNSF TO 06-084-0900.001 HARLESS, DENVER LEE & DEL	17-2-35 PT 18 FRYE LANDS 0.10ACS. RES USE CODE 500 00	00	00								

DAYTON LEGAL BLANK INC 60368

TAX RATE [illegible]0
A/R RED FACTOR 05.0138
OTH RED FACTOR 05.2049

LAWRENCE
TAX DISTRICT 06-FAYETTE TWP-DELTA S.D.

GENERAL TAX LIST AND DUPLICATE OF REAL AND PUBLIC UTILITY PROPERTY
COUNTY REAL ESTATE TAXES AND SPECIAL ASSESSMENTS

01/03/96

TAX YEAR 1995
INTEREST RATE
PAGE NO 841

OWNER'S NAME MAILING ADDRESS	DESCRIPTION			TAXES CHARGED	DECEMBER TAXES	PENALTY	JUNE TAXES	PENALTY	TOTAL DELINQUENT	C. D. DATE	MEMO
	LAND	IMPROVEMENTS	TOTAL VALUE								
HARLESS, DENVER LEE & DELCINA RAE 772 TOWNSHIP RD 0276 N SOUTH POINT, OHIO 45680 VOL 594 PG 121 PARCEL-ID 06-084-0900.001 12-12-94 TRNSF FROM 06-084-0900.001 HARLESS, BILLY J.	17-2-35 PT 18 FRYE LANDS 0.10ACS. RES USE CODE 500 710	00	710								
WILLIAMS, MICHAEL R. & BARBARA E. RT. 2 BOX 212 SOUTH POINT, OHIO 45680 VOL 496 PG 475 PARCEL-ID 06-084-0900.002	17-2-35 PT 18 FRYE LANDS 0.31ACS. RES USE CODE 510 1,190 HOMESITE VALUE LISTED BELOW 1,190	4,830 4,000	6,020 5,190								
HARRIS, DAVID E. & TERESA K. 764 TWP. RD. 276N SOUTH POINT, OHIO 45680 VOL 496 PG 798 PARCEL-ID 06-084-0900.003	17-2-35 PT 18 FRYE LANDS 0.20ACS. AGR USE CODE 120 1,210	5,690	6,900								
MOUL, KEITH & LINDA 4660 LYNN CR RD LAVALETTE, W.VA 25535 VOL 571 PG 7 PARCEL-ID 06-084-0900.004	17-02-35 PT 18 FRYE LANDS PT 4 .39 ACRES RES USE CODE 500 AUV 110	00	110								
KEENAN, IRENE 729 TWP RD 276 N SOUTH POINT, OH. 45680 VOL 581 PG 453 PARCEL-ID 06-084-0901.000	17-02-35 18 FRYE LANDS PT 0000.28A RES USE CODE 599 740	2,020	2,760								
HARRIS, DAVID E. SR. & TERESA K. 764 TWP. RD. 276N SOUTH POINT, OHIO 45680 VOL 571 PG 7 PARCEL-ID 06-084-1000.000	17-02-35 19 FRYE LANDS 20 LES S 16.05 AC BAL = 5.05 ACRES AGR USE CODE 121 560	00	560								
HARLESS, DENVER LEE & DELCINA RAE 772 TOWNSHIP RD 0276 N SOUTH POINT, OHIO 45680 VOL 594 PG 121 PARCEL-ID 06-084-1000.001 12-12-94 TRNSF FROM 06-084-1000.001 HARLESS, BILLY J	17-2-35 PT 19 FRYE LANDS 0.26ACS. RES USE CODE 500 1,340	00	1,340								
HARLESS, BILLY J RT. 1, BOX 561 CHESAPEAKE, OHIO 45619 VOL 496 PG 798 PARCEL-ID 06-084-1000.001	17-2-35 PT 19 FRYE LANDS 0.26ACS. RES USE CODE 500 00	00	00								

DAYTON LEGAL BLANK INC 60368

TAX RATE 35.250
A/R RED FACTOR 05.0133
OTH RED FACTOR 05.2049

LAWRENCE
TAX DISTRICT 06-FAYETTE TWP-DELTA S.D.

GENERAL TAX LIST AND DUPLICATE OF REAL AND PUBLIC UTILITY PROPERTY
COUNTY REAL ESTATE TAXES AND SPECIAL ASSESSMENTS

01/03/96

TAX YEAR 1995
INTEREST RATE
PAGE NO 842

OWNER'S NAME MAILING ADDRESS	DESCRIPTION			TAXES CHARGED	DECEMBER TAXES	PENALTY	JUNE TAXES	PENALTY	TOTAL DELINQUENT	C. D. DATE	MEMO
	LAND	IMPROVEMENTS	TOTAL VALUE								
12-12-94 TRNSF TO 06-084-1000.001		HARLESS, DENVER LEE & DEL									
HARRIS, DAVID E. & TERESA K. 764 TWP. RD. 276N SOUTH POINT, OHIO 45680 VOL 496 PG 798 PARCEL-ID 06-084-1000.002	17-2-35 PT 19 FRYE LANDS 0.10ACS. AGR USE CODE 120 110	00	110								
HARLESS, DENVER L & DELCINA RT 2 BOX 213 SOUTH POINT, OHIO 45680 VOL 600 PG 220 PARCEL-ID 06-084-1000.003	17-2-35 PT 19 & 20 FRYE LANDS 1.22ACS. RES USE CODE 510 2,820	11,240	14,060								
07-07-95 TRNSF FROM 06-084-1000.003		FRAME, VERNA M.									
FRAME, VERNA M. 712 SOUTH HINDE ST WASHINGTON CH, OH 43160 VOL 600 PG 220 PARCEL-ID 06-084-1000.003	17-2-35 PT 19 & 20 FRYE LANDS 1.22ACS. RES USE CODE 510 00	00	00								
07-07-95 TRNSF TO 06-084-1000.003		HARLESS, DENVER L & DELCI									
HARLESS, BILLY J. C/O ARVEL HARLESS 795 TOWNSHIP RD 276 N SOUTH POINT, OHIO 45680 VOL 533 PG 391 PARCEL-ID 06-084-1000.004	17-2-35 PT FRYE LANDS 32ACS. RES USE CODE 510 00	00	0. 00								
12-12-94 TRNSF TO 06-084-1000.004		HARLESS, ARVEL & OPAL L									
HARLESS, ARVEL & OPAL L 795 TOWNSHIP RD 276 N SOUTH POINT, OHIO 45680 VOL 594 PG 123 PARCEL-ID 06-084-1000.004	17-2-35 PT FRYE LANDS 32ACS. RES USE CODE 510 1,600 HOMESITE VALUE LISTED BELOW 1,600	8,870 6,300	0. 10,470 7,900								
12-12-94 TRNSF FROM 06-084-1000.004		HARLESS, BILLY J.									
MOUL, KEITH & LINDA 4660 LYNN CR RD LAVALETTE, W.VA. 25535 VOL 571 PG 7 PARCEL-ID 06-084-1000.005	17-02-35 19 & 20 FRYE LANDS PT 16.05 ACRES RES USE CODE 500 AUV 1,290	00	1,290								
MCKINNEY, JOSEPH H. & TERRI S. RT. 2 BOX 217 SOUTH POINT, OH. 45680-0000 VOL 409 PG 537 PARCEL-ID 06-084-1100.000	17-02-35 PT FRYE LANDS 0001.75A RES USE CODE 510 3,280 HOMESITE VALUE LISTED BELOW 3,020	17,720 17,720	21,000 20,740								

TAX RATE 35.250
A/R RED FACTOR 05.0138
OTH RED FACTOR 05.2049

LAWRENCE
TAX DISTRICT 06-FAYETTE TWP-DELTA S.D.

GENERAL TAX LIST AND DUPLICATE OF REAL AND PUBLIC UTILITY PROPERTY
COUNTY REAL ESTATE TAXES AND SPECIAL ASSESSMENTS

01/03/96

TAX YEAR 1995
INTEREST RATE
PAGE NO 843

OWNER'S NAME MAILING ADDRESS	DESCRIPTION			TAXES CHARGED	DECEMBER TAXES	PENALTY	JUNE TAXES	PENALTY	TOTAL DELINQUENT	C. D. DATE	MEMO
	LAND	IMPROVEMENTS	TOTAL VALUE								
MARCUM, ERVIN & BETTY 904 TWP. RD. 276N SOUTH POINT, OHIO 45680-0000 VOL 425 PG 515 PARCEL-ID 06-084-1101.000	-00-00 0000.25A RES USE CODE 545 920 HOMESITE VALUE LISTED BELOW 920	1,470 1,260	2,390 2,180								
HARRIS, DAVID E. SR. & TERESA K. 764 TWP. RD. 276N SOUTH POINT, OHIO 45680 VOL 546 PG 128 PARCEL-ID 06-084-1200.000	17-02-35 21 FRYE LANDS PT SW P T LESS 19.16 AC BAL = 0.34 ACR ES AGR USE CODE 121 110	00	110								
MOUL, KEITH & LINDA 4660 LYNN CR RD LAVALETTE, W.VA. 25535 VOL 571 PG 7 PARCEL-ID 06-084-1200.001	17-02-35 21 FRYE LANDS PT SW P T 19.16 ACRES RES USE CODE 500 AUV 470	00	470								
WEBB, JAMES E. & AMY F. RT. 2 BOX 221 SOUTH POINT, OHIO 45680 VOL 297 PG 61 PARCEL-ID 06-084-1300.000	17-2-35 21 FRYE LANDS PT. LESS 0.09A. BAL=0.46ACS. RES USE CODE 500 110	00	110								
JOHNSON, BYRON KEITH & SANDRA GAIL 938 TWP. RD. 276N SOUTH POINT, OHIO 45680 VOL 514 PG 10 PARCEL-ID 06-084-1300.001	17-2-35 PT 21 FRYE LANDS 0.09A CS. RES USE CODE 500 650	00	650								
JOHNSON, BRYON KEITH & SANDRA GAIL 938 TWP. RD. 276N SOUTH POINT, OHIO 45680 VOL 424 PG 631 PARCEL-ID 06-084-1301.000	17-02-35 PT 21 FRYE LANDS PT 0000.45A RES USE CODE 510 2,140 HOMESITE VALUE LISTED BELOW 2,140	16,640 15,180	18,780 17,320								
MARTIN, LEO & HESTER CO. RD. 144 95 PRI. DR. 1552 SOUTH POINT, OHIO 45680 VOL 225 PG 38 PARCEL-ID 06-084-1400.000	17-02-35 21 FRYE LANDS PT NE P T 0017.00A AGR USE CODE 120 1,880	00	1,880								
MARTIN, LEO & HESTER CO. RD. 144 95 PRI. DR. 1552 SOUTH POINT, OHIO 45680 VOL 225 PG 41 PARCEL-ID 06-084-1500.000	17-02-35 21 FRYE LANDS IN NW COR. 0001.00A AGR USE CODE 120 110	00	110								
BUTCHER, MARTHA RT. 2 BOX 222 SOUTH POINT, OHIO 45680-000 VOL 302 PG 186 PARCEL-ID 06-084-1600.000	17-02-35 22 FRYE LANDS IN W SIDE 0000.50A RES USE CODE 510 1,970	1,770	3,740								

DAYTON LEGAL BLANK INC 60388

TAX RATE 50
A/R RED FACTOR 05.0138
OTH RED FACTOR 05.2049

LAWRENCE
TAX DISTRICT 06-FAYETTE TWP-DELTA S.D.

GENERAL TAX LIST AND DUPLICATE OF REAL AND PUBLIC UTILITY PROPERTY
COUNTY REAL ESTATE TAXES AND SPECIAL ASSESSMENTS

TAX YEAR 1995
01/03/96 INTEREST RATE
PAGE NO 844

OWNER'S NAME MAILING ADDRESS	DESCRIPTION			TAXES CHARGED	DECEMBER TAXES	PENALTY	JUNE TAXES	PENALTY	TOTAL DELINQUENT	C. D. DATE	MEMO
	LAND	IMPROVEMENTS	TOTAL VALUE								
	HOMESITE VALUE LISTED BELOW										
	1,970	1,520	3,490								
STEVENS, KATHLEEN	17-02-35 22 FRYE LANDS IN W SI										
1069 TOWNSHIP RD 276 N	DE LESS 0.97ACRES BAL=17.26ACR										
SOUTH POINT, OHIO 45680	ES RES USE CODE 510										
VOL 581 PG 756											
PARCEL-ID 06-084-1700.000	4,980	12,320	17,300								
	HOMESITE VALUE LISTED BELOW										
	3,020	11,570	14,590								
STEVENS, JOSEPH C & KATHY A	17-02-35 22 FRYE LANDS IN W SI										
RT 2 BOX 224	DE PT 0.97ACRES										
SOUTH POINT, OHIO 45680	RES USE CODE 500										
VOL 584 PG 508											
PARCEL-ID 06-084-1700.001	2,600	00	2,600								
STEVENS, JOSEPH C.	17-02-35 22 FRYE LANDS IN W										
1036 TWP. RD. 276N	SIDE PT										
SOUTH POINT, OHIO 45680	0005.02A RES USE CODE 500										
VOL 472 PG 502											
PARCEL-ID 06-084-1701.000	1,740	00	1,740								
WEBB, JAMES E. & AMY F.	17-02-35 FRYE LANDS IN E SIDE										
RT. 2, BOX 221	0016.75A RES USE CODE 510										
SOUTH POINT, OHIO 45680											
VOL 297 PG 63	3,800	8,770	12,570								
PARCEL-ID 06-084-1800.000	HOMESITE VALUE LISTED BELOW										
	2,750	6,300	9,050								
MARTIN, LEO & HESTER	17-02-35 23 FRYE LANDS PT NE										
CO. RD. 144	COR.										
95 PRI. DR. 1552	0003.50A AGR USE CODE 120										
SOUTH POINT, OHIO 45680											
VOL 225 PG 41	3,030	11,770	14,800								
PARCEL-ID 06-085-0100.000	HOMESITE VALUE LISTED BELOW										
	2,750	11,190	13,940								
MOUL, KEITH & LINDA	17-02-35 23 FRYE LANDS PT SW P										
4660 LYNN CR RD	T										
LAVALETTE, W.VA. 25535	0015.50A AGR USE CODE 121										
VOL 571 PG 7	AUV										
PARCEL-ID 06-085-0200.000	380	00	380								
DAMRON, NOAH C. & HAZEL	17-02-35 30 FRYE LANDS										
48 PVT. DR. 586	0000.88A AGR USE CODE 120										
SOUTH POINT, OHIO 45680											
VOL 259 PG 261	2,190	00	2,190								
PARCEL-ID 06-085-0300.000											
BUTCHER, LEO E. & RUBY	17-02-35 NE COR. SE NW										
1634 CO RD 120	0001.00A AGR USE CODE 121										
SOUTH POINT, OHIO 45680	AUV										
VOL 331 PG 629	20	00	20								
PARCEL-ID 06-085-0400.000											
DAMRON, NOAH C. & HAZEL	-00-00 1 MAPLEWOOD SUBDIV.										
48 PVT. DR. 586	0000.00A RES USE CODE 500										
SOUTH POINT, OHIO 45680											

TAX RATE 50
A/R RED FACTOR 05.0138
OTH RED FACTOR 05.2049

LAWRENCE
TAX DISTRICT 06-FAYETTE TWP-DELTA S.D.

GENERAL TAX LIST AND DUPLICATE OF REAL AND PUBLIC UTILITY PROPERTY
COUNTY REAL ESTATE TAXES AND SPECIAL ASSESSMENTS

TAX YEAR 1995
01/03/96 INTEREST RATE
PAGE NO 845

OWNER'S NAME MAILING ADDRESS	DESCRIPTION			TAXES CHARGED	DECEMBER TAXES	PENALTY	JUNE TAXES	PENALTY	TOTAL DELINQUENT	C. D. DATE	MEMO
	LAND	IMPROVEMENTS	TOTAL VALUE								
VOL 556 PG 589, 592	980	00	980								
PARCEL-ID 06-085-0600.000											
DAMRON, NOAH C. & HAZEL	-00-00 2 MAPLEWOOD SUBDIV.										
48 PVT. DR. 586	0000.00A RES USE CODE 500										
SOUTH POINT, OHIO 45680											
VOL 556 PG 589, 592	950	00	950								
PARCEL-ID 06-085-0700.000											
FITZPATRICK, DEBRA MAE	-00-00 3 MAPLEWOOD SUBDIV.										
93 TWP. RD. 1366	0000.00A RES USE CODE 520										
SOUTH POINT, OHIO 45680											
PARCEL-ID 06-085-0800.000	1,370	9,460	10,830								
ASHWORTH, DONALD J. AND DREAMA	-00-00 4 MAPLEWOOD SUBDIV.										
C/O TIMOTHY E. & SUSAN ADKINS	0000.00A RES USE CODE 510										
50 TWP. RD. 1485											
SOUTH POINT, OHIO 45680	1,370	7,680	9,050								
PARCEL-ID 06-085-0900.000	HOMESITE VALUE LISTED BELOW										
	1,370	7,680	9,050								
LAMBERT, ALBERT A.	-00-00 5 MAPLEWOOD SUBDIV.										
11858 CROTTINGER RD	0000.00A RES USE CODE 545										
PLAINS CITY, OHIO 43064											
VOL 493 PG 99	1,770	1,170	2,940								
PARCEL-ID 06-085-1000.000	HOMESITE VALUE LISTED BELOW										
	1,770	1,170	2,940								
BLAKE, MICHAEL S. & RACHEL	-00-00 6 MAPLEWOOD SUBDIV.			1-19-96							
022	0000.00A RES USE CODE 510										
C/O TRANSAMERICA				Q+C1.							
REAL ESTATE TAX SERVICE	1,300	10,050	11,350								
1105 SCHROCK RD SUITE 437	HOMESITE VALUE LISTED BELOW			Michael S. Blake —							
COLUMBUS, OHIO 43229	1,300	10,050	11,350								
VOL 584 PG 170											
PARCEL-ID 06-085-1100.000											
DORNON, STEVEN KENT & KAREN G.	-00-00 7 MAPLEWOOD SUBDIV.										
019	0000.00A RES USE CODE 510										
C/O SOURCE ONE MORTGAGE SE CO											
27555 FARMINGTON ROAD	1,300	11,580	12,880								
P. O. BOX 1800	HOMESITE VALUE LISTED BELOW										
FARMINGTON HILLS, M 48018	1,300	11,580	12,880								
VOL 517 PG 207											
PARCEL-ID 06-085-1200.000											
FITZPATRICK, DONALD R	-00-00 8 MAPLEWOOD SUBDIV.										
RT 1 BOX 900	0000.00A RES USE CODE 500										
SOUTH POINT, OHIO 45680											
VOL 569 PG 477	00	00	00								
PARCEL-ID 06-085-1300.000											
10-04-95 SPLIT TO 06-085-1300.000 FITZPATRICK, DONALD R											
10-04-95 SPLIT TO 06-085-1300.001 FITZPATRICK, DEBRA M.											
FITZPATRICK, DONALD R	-00 8 MAPLEWOOD SUDDIV LESS 39										
RT 1 BOX 900	34 SQ FT BAL = 5225 SQ FT										
SOUTH POINT, OHIO 45680	RES USE CODE 500										
VOL 569 PG 477				Debra Fitzpatrick -							
PARCEL-ID 06-085-1300.000	710	00	710								

DAYTON LEGAL BLANK INC 60388

TAX RATE 50
A/R RED FACTOR 05.0138
OTH RED FACTOR 05.2049

LAWRENCE
TAX DISTRICT 06-FAYETTE TWP-DELTA S.D.

GENERAL TAX LIST AND DUPLICATE OF REAL AND PUBLIC UTILITY PROPERTY
COUNTY REAL ESTATE TAXES AND SPECIAL ASSESSMENTS

01/03/96

TAX YEAR 1995
INTEREST RATE
PAGE NO 846

OWNER'S NAME MAILING ADDRESS	DESCRIPTION LAND	IMPROVEMENTS	TOTAL VALUE	TAXES CHARGED	DECEMBER TAXES	PENALTY	JUNE TAXES	PENALTY	TOTAL DELINQUENT	C. D. DATE	MEMO
10-04-95 SPLIT FROM 06-085-1300.000		FITZPATRICK, DONALD R									
FITZPATRICK, DEBRA M. 93 TWP RD 1366 SOUTH POINT, OHIO 45680 VOL 603 PG 50 PARCEL-ID 06-085-1300.001	-00 PT 8 MAPLEWOOD SUBDIV (3934 SQ FT) RES USE CODE 500 550	00	550	Donald R. Fitzpatrick -			Debra Fitzpatrick -				Odetta + Brady Vickers
10-04-95 SPLIT FROM 06-085-1300.000		FITZPATRICK, DONALD R									
FITZPATRICK, DONALD R. RT 1 BOX 900 SOUTH POINT, OHIO 45680 VOL 569 PG 477 PARCEL-ID 06-085-1400.000	-00 9 MAPLEWOOD SUBDIV LESS 3668 SQ FT , BAL = 4904 SQ FT RES USE CODE 500 690	00	690								
10-04-95 SPLIT FROM 06-085-1400.000		FITZPATRICK, DONALD R									
FITZPATRICK, DONALD R RT 1 BOX 900 SOUTH POINT, OHIO 45680 VOL 569 PG 477 PARCEL-ID 06-085-1400.000	-00-00 9 MAPLEWOOD SUBDIV. 0000.00A RES USE CODE 500 00	00	00								
10-04-95 SPLIT TO 06-085-1400.000		FITZPATRICK, DONALD R.									
10-04-95 SPLIT TO 06-085-1400.001		FITZPATRICK, DEBRA M .									
FITZPATRICK, DEBRA M . 93 TWP RD 1366 SOUTH POINT, OHIO 45680 VOL 603 PG 50 PARCEL-ID 06-085-1400.001	-00 PT 9 MAPLEWOOD SUBDIV (3668 SQ FT) RES USE CODE 500 510	00	510	Donald R. Fitzpatrick -			Debra Fitzpatrick -				
10-04-95 SPLIT FROM 06-085-1400.000		FITZPATRICK, DONALD R									
STARKEY, WALTER & CAROL SUE RT 2 BOX 207B SOUTH POINT, OHIO 45680 VOL 567 PG 280 PARCEL-ID 06-085-1500.000	-00-00 10 MAPLEWOOD SUBDIV. 0000.00A RES USE CODE 500 990	00	990								
STARKEY, WALTER & CAROL SUE RR 2 BOX 207B SOUTH POINT, OHIO 45680 VOL 567 PG 280 PARCEL-ID 06-085-1600.000	-00-00 11 MAPLEWOOD SUBDIV. 0000.00A RES USE CODE 500 1,190	00	1,190								
CHAUDRI, JAMIL M. & HILARY ANNE 2980 STAUNTON RD. HUNTINGTON W. VA. 25702 VOL 536 PG 132 PARCEL-ID 06-085-1800.000	-00-00 1 SANDUSKY SUBDIV. 0000.00A RES USE CODE 500 1,400	00	1,400								
SALMONS, ELIZABETH C/O A. E. SALMONS	-00-00 2 SANDUSKY SUBDIV. 0000.00A RES USE CODE 510										

TAX RATE 50
A/R RED FACTOR 05.0138
OTH RED FACTOR 05.2049

LAWRENCE
TAX DISTRICT 06-FAYETTE TWP-DELTA S.D.

GENERAL TAX LIST AND DUPLICATE OF REAL AND PUBLIC UTILITY PROPERTY
COUNTY REAL ESTATE TAXES AND SPECIAL ASSESSMENTS

01/03/96

TAX YEAR 1995
INTEREST RATE
PAGE NO 847

OWNER'S NAME MAILING ADDRESS	DESCRIPTION LAND	IMPROVEMENTS	TOTAL VALUE	TAXES CHARGED	DECEMBER TAXES	PENALTY	JUNE TAXES	PENALTY	TOTAL DELINQUENT	C. D. DATE	MEMO
RT. 2 BOX 186 SOUTH POINT, OHIO 45680 VOL 387 PG 394 PARCEL-ID 06-086-0100.000	2,500	5,280	7,780								
ROY, SANDRA LISTON & RICHARD A 319 TWP. RD. 276N SOUTH POINT, OHIO 45680 VOL 590 PG 807 PARCEL-ID 06-086-0200.000	-00-00 3 SANDUSKY SUBDIV. 0000.00A RES USE CODE 510 1,620 HOMESITE VALUE LISTED BELOW 1,620	6,340 5,970	7,960 7,590								
ROY, SANDRA LISTON & RICHARD A 319 TWP. RD.276N SOUTH POINT, OHIO 45680-0000 VOL 590 PG 807 PARCEL-ID 06-086-0300.000	-00-00 4 SANDUSKY SUBDIV LESS 31.19' X 189' 0000.00A RES USE CODE 500 660	00	660								
NUNLEY, PEGGY A. ROUTE 2 BOX 186-C SOUTH POINT, OHIO 45680 VOL 561 PG 557 PARCEL-ID 06-086-0301.000	-00-00 4 SANDUSKY SUBDIV 31.19' X 189' ONLY 0000.00A RES USE CODE 500 640	00	640								
NUNLEY, PEGGY A. RT. 2 BOX 186-C SOUTH POINT, OHIO 45680 VOL 561 PG 557 PARCEL-ID 06-086-0400.000	-00-00 5 SANDUSKY SUBDIV. 0000.00A RES USE CODE 545 1,540	2,080	3,620								
CHILDERS, CHARLES A. & MAXINE PO BOX 207 CHESAPEAKE, OHIO 45619 VOL 517 PG 682 PARCEL-ID 06-086-0500.000	6 SANDUSKY SUBDIVISION & 10' DOSS ST ADJ LOT 6 RES USE CODE 500 1,270	00	1,270								
CHILDERS, CHARLES & MAXINE 337 TWP. RD. 276 N SOUTH POINT, OHIO 45680 VOL 468 PG 548 PARCEL-ID 06-086-0600.000	-00-00 7 SANDUSKY SUBDIV. 0000.00A RES USE CODE 510 1,760 HOMESITE VALUE LISTED BELOW 1,760	11,730 10,520	13,490 12,280	Charles Hebert Brady -			Brenda K. Neville -		Maxine Childers + Charles Hebert Brady		
CHILDERS, CHARLES & MAXINE 337 TWP. RD.276N SOUTH POINT, OHIO 45680 VOL 468 PG 548 PARCEL-ID 06-086-0700.000	W 1/2 OF DOSS ST ADJ LOT 7 SANDUSKY SD & 10' DOSS ST ADJ LOT 7 RES USE CODE 500 710	00	710	Same -			Same -		Same -		
SALMONS, DREXEL & MADALYN C/O A. E. SALMONS P.O. BOX 133 SOUTH POINT, OHIO 45680 VOL 403 PG 507 PARCEL-ID 06-086-0800.000	-00-00 8 SANDUSKY SUBDIV. 0000.00A RES USE CODE 545 00	00	00								
05-22-95 TRNSF TO 06-086-0800.000		SALMONS, DREXEL									

DAYTON LEGAL BLANK INC 80388

TAX RATE 50
A/R RED FACTOR 05.0138
OTH RED FACTOR 05.2049

LAWRENCE
TAX DISTRICT 06-FAYETTE TWP-DELTA S.D.

GENERAL TAX LIST AND DUPLICATE OF REAL AND PUBLIC UTILITY PROPERTY
COUNTY REAL ESTATE TAXES AND SPECIAL ASSESSMENTS

01/03/96

TAX YEAR 1995
INTEREST RATE
PAGE NO 848

OWNER'S NAME MAILING ADDRESS	DESCRIPTION	LAND	IMPROVEMENTS	TOTAL VALUE	TAXES CHARGED	DECEMBER TAXES	PENALTY	JUNE TAXES	PENALTY	TOTAL DELINQUENT	C. D. DATE	MEMO
SALMONS, DREXEL	-00-00 8 SANDUSKY SUBDIV.											
P.O. BOX 133	0000.00A RES USE CODE 545											
SOUTH POINT, OHIO 45680												
VOL 597 PG 746		1,640	2,010	3,650								
PARCEL-ID 06-086-0800.000	HOMESITE VALUE LISTED BELOW	1,640	1,480	3,120								
SALMONS, DREXEL	-00-00 9 SANDUSKY SUBDIV.											
P.O. BOX 133	0000.00A RES USE CODE 510											
SOUTH POINT, OHIO 45680												
VOL 592 PG 137		1,720	2,870	4,590								
PARCEL-ID 06-086-0900.000	HOMESITE VALUE LISTED BELOW	1,720	2,870	4,590								
JONES, DANIEL L. & MARGARET L.	-00-00 1 MART BUTCHER SUBDIV											
1944 CO. RD. 144												
SOUTH POINT OHIO 45680	0000.00A RES USE CODE 510											
VOL 529 PG 509												
PARCEL-ID 06-086-1100.000		2,820	15,190	18,010								
	HOMESITE VALUE LISTED BELOW	2,820	14,980	17,800								
BUTCHER, JASPER & KATHRYN	-00-00 2 MART BUTCHER SUBDIV											
1928 CO. RD. 144												
SOUTH POINT, OHIO 45680	0000.00A RES USE CODE 510											
VOL 255 PG 11												
PARCEL-ID 06-086-1200.000		2,590	16,360	18,950								
	HOMESITE VALUE LISTED BELOW	2,590	16,360	18,950								
MAYNARD, CHARLES D.	-00-00 3 MART BUTCHER SUBDIV											
1916 CO. RD. 144												
SOUTH POINT, OHIO 45680-000	0000.00A RES USE CODE 510											
VOL 395 PG 86												
PARCEL-ID 06-086-1300.000		2,190	9,230	11,420								
	HOMESITE VALUE LISTED BELOW	2,190	9,230	11,420								
RYAN, JOHN A. & LINDA L.	-00-00 4 MART BUTCHER SUBDIV											
1906 CO. RD. 144												
SOUTH POINT, OHIO 45680	0000.00A RES USE CODE 510											
VOL 351 PG 393												
PARCEL-ID 06-086-1400.000		2,280	9,260	11,540								
	HOMESITE VALUE LISTED BELOW	2,280	9,110	11,390								
WINKLER, MARGARET L.	-00-00 5 MART BUTCHER SUBDIV											
RT. 2 BOX 488												
SOUTH POINT, OHIO 45680-000	0000.00A RES USE CODE 510											
VOL 417 PG 582												
PARCEL-ID 06-086-1500.000		2,070	8,800	10,870								
	HOMESITE VALUE LISTED BELOW	2,070	8,800	10,870								
BUTCHER, ROSS E. & CHRISTINE	-00-00 6 MART BUTCHER SUBDIV											
C/O JOE BUTCHER												
RT. 2, BOX 489	0000.00A RES USE CODE 510											
SOUTH POINT, OHIO 45680												
VOL 343 PG 601		1,890	8,560	10,450								

TAX RATE 50
A/R RED FACTOR 05.0138
OTH RED FACTOR 05.2049

LAWRENCE
TAX DISTRICT 06-FAYETTE TWP-DELTA S.D.

GENERAL TAX LIST AND DUPLICATE OF REAL AND PUBLIC UTILITY PROPERTY
COUNTY REAL ESTATE TAXES AND SPECIAL ASSESSMENTS

01/03/96

TAX YEAR 1995
INTEREST RATE
PAGE NO 849

OWNER'S NAME MAILING ADDRESS	DESCRIPTION	LAND	IMPROVEMENTS	TOTAL VALUE	TAXES CHARGED	DECEMBER TAXES	PENALTY	JUNE TAXES	PENALTY	TOTAL DELINQUENT	C. D. DATE	MEMO
PARCEL-ID 06-086-1600.000	HOMESITE VALUE LISTED BELOW	1,890	8,390	10,280								
THACKER, MADELINE V UND 1/2 AS	-00-00 7 MART BUTCHER SUBDIV					10/31/96						
HLEY, FLOSSIE LIFE EST					Term of Life est							
C/O ALICE V. DAYTON	0000.00A RES USE CODE 510					Aff Madeline int. =				10/31/96	Gracie int	10/31/96
4301 DEEP CREEK BLVD.												
PROTSMOUTH VA. 23702		1,700	9,510	11,210	Gracie E. Childress —	Angela R. Workman & Harold McCray —					Angela R. Workman & Harold mccray	
VOL 591 PG 451	HOMESITE VALUE LISTED BELOW											
PARCEL-ID 06-086-1700.000		1,700	9,510	11,210								
DONALLY, GREGORY A AND TAMARA L	-00-00 8 MART BUTCHER SUBDIV											
006	0000.00A RES USE CODE 599											
C/O F. A. R. E. TAX SERVICE												
17187 NO. LAUREL PK. DR.		1,620	180	1,800								
SUITE 437												
LIVONIA, MI 48152												
VOL 527 PG 561												
PARCEL-ID 06-086-1800.000												
SMITH, ANNA M LIFE ESTATE	17-02-36 PT W1/2 NW PT S PT											
9029 CO. RD. NO. 1	0006.06A RES USE CODE 510											
SOUTH POINT, OHIO 45680-9793												
PARCEL-ID 06-087-0200.000		3,210	8,250	11,460								
	HOMESITE VALUE LISTED BELOW	2,750	7,810	10,560								
PARSONS, RAY AND EVA	17-02-36 IN SW NW 60.8' ON CHA											
221 S. DAVID AVENUE	RCR RDX200'											
JACKSON, OHIO 45640	0000.27A RES USE CODE 510											
VOL 491 PG 204												
PARCEL-ID 06-087-0300.000		1,380	5,340	6,720								
	HOMESITE VALUE LISTED BELOW	1,380	5,240	6,620								
HUGHES, DONALD L. & ARLENE	17-02-36 70.9' ON CHAR CR.RD X											
2162 CO. RD. 144	200' .32A&70.9' ON CHAR.CR											
SOUTH POINT, OHIO 45680	0000.64A RES USE CODE 510											
PARCEL-ID 06-087-0400.000												
		2,470	8,070	10,540								
	HOMESITE VALUE LISTED BELOW	2,470	7,830	10,300								
SMITH, JAMES G. & SYLVIA MAE	17-02-36 PT W1/2 NW PT S PT											
RT. 2, BOX 397	0000.47A RES USE CODE 545											
SOUTH POINT, OHIO												
VOL 300 PG 23		1,520	1,590	3,110								
PARCEL-ID 06-087-0500.000												
SMITH, JAMES G. & SYLVIA MAE	17-02-36 PT W1/2 NW PT S PT											
RT. 2, BOX 397	70.9' ON RD. X 200'											
SOUTH POINT, OHIO	0000.32A RES USE CODE 545											
VOL 300 PG 23												
PARCEL-ID 06-087-0600.000		760	00	760								
CREMEANS, WILLIAM L. & FOX, JA	17-02-36 W1/2 NW PT N PT											
N I.	0020.01A AGR USE CODE 120											
006												
C/O F. A. R. E. TAX SERVICE		3,330	21,080	24,410								
17187 NO. LAUREL PK. DR.												

DAYTON LEGAL BLANK INC 60388

TAX RATE [illegible]50
A/R RED FACTOR 05.0138
OTH RED FACTOR 05.2049

LAWRENCE
TAX DISTRICT 06-FAYETTE TWP-DELTA S.D.

GENERAL TAX LIST AND DUPLICATE OF REAL AND PUBLIC UTILITY PROPERTY
COUNTY REAL ESTATE TAXES AND SPECIAL ASSESSMENTS

01/03/96

TAX YEAR 1995
INTEREST RATE
PAGE NO 850

OWNER'S NAME MAILING ADDRESS	DESCRIPTION			TAXES CHARGED	DECEMBER TAXES	PENALTY	JUNE TAXES	PENALTY	TOTAL DELINQUENT	C. D. DATE	MEMO
	LAND	IMPROVEMENTS	TOTAL VALUE								
SUITE 437 LIVONIA, MI 48152 VOL 511 PG 205 PARCEL-ID 06-087-0700.000											
EAKEN, JOHN JR RT 2 BOX 459 SOUTH POINT, OHIO 45680 VOL 567 PG 727 PARCEL-ID 06-087-0701.000	17-2-36 PT W1/2 NW PT LESS 0.68A. 0.26ACS. RES USE CODE 545 810	250	1,060								
BUTCHER, JASPER & KATHRYN C/O FRED HAYES 303 3RD AVE CHESAPEAKE, OHIO 45619 VOL 490 PG 706 PARCEL-ID 06-087-0701.001	17-2-36 PT W1/2 NW PT 0.68ACS. RES USE CODE 510 2,770	19,360	22,130								
BILLS, WILLIAM O. & PHYLLIS J. RT. 2 BOX 484 SOUTH POINT, OHIO 45680-000 VOL 456 PG 810 PARCEL-ID 06-087-0702.000	17-2-36 W 1/2 NW PT N PT LESS .01 0.17 RES USE CODE 599 270	1,240	1,510								
HENSLEY, ERIC F RT 3 BOX 476 CHESAPEAKE, OHIO 45619 VOL 566 PG 677. PARCEL-ID 06-087-0702.001	17-2-36 W1/2 NW PT N PT PT 0.0 1 AC RES USE CODE 500 110	00	110								
ADKINS, EARL R. & DORIS 2137 CO. RD. 144 SOUTH POINT, OHIO 45680 VOL 285 PG 556 PARCEL-ID 06-087-0800.000	17-02-36 W1/2 NW PT N PT 0000.09A RES USE CODE 500 650	00	650								
CREMEANS, WILLIAM L. & FOX, JA N I. 006 C/O F. A. R. E. TAX SERVICE 17187 NO. LAUREL PK. DR. SUITE 437 LIVONIA, MI 48152 VOL 511 PG 205 PARCEL-ID 06-087-0900.000	17-02-36 W1/2 NW PT N PT LESS 0.58A 0000.32A RES USE CODE 500 110	00	110								
RAPPOLD, MARK & RHONDA 2169 CO. RD. 144 SOUTH POINT, OHIO 45680 VOL 539 PG 465 PARCEL-ID 06-087-0901.000 07-25-95 200.00	17-02-36 W 1/2 NW PT N PT 0000.58A RES USE CODE 510 2,500 HOMESITE VALUE LISTED BELOW 2,500	17,840 17,810	20,340 20,310								
ADKINS, EARL R. & DORIS L. 2137 CO. RD. 144 SOUTH POINT, OHIO 45680 VOL 285 PG 556 PARCEL-ID 06-087-1000.000	17-02-36 PT W1/2 NW N OF CHAR. CR. RD. 0000.29A RES USE CODE 510 1,500	11,690	13,190								

TAX RATE [illegible]0
A/R RED FACTOR 05.0138
OTH RED FACTOR 05.2049

LAWRENCE
TAX DISTRICT 06-FAYETTE TWP-DELTA S.D.

GENERAL TAX LIST AND DUPLICATE OF REAL AND PUBLIC UTILITY PROPERTY
COUNTY REAL ESTATE TAXES AND SPECIAL ASSESSMENTS

01/03/96

TAX YEAR 1995
INTEREST RATE
PAGE NO 851

OWNER'S NAME MAILING ADDRESS	DESCRIPTION			TAXES CHARGED	DECEMBER TAXES	PENALTY	JUNE TAXES	PENALTY	TOTAL DELINQUENT	C. D. DATE	MEMO
	LAND	IMPROVEMENTS	TOTAL VALUE								
	HOMESITE VALUE LISTED BELOW 1,500	11,690	13,190								
HODGES, LALONA B 2123 CO. RD. 144 SOUTH POINT, OH. 45680-000 VOL 574 PG 72 PARCEL-ID 06-087-1100.000	17-02-36 PT W1/2 NW TRI. 12.26 'X 200' 0000.03A RES USE CODE 500 230	00	230								
HODGES, LALONA B 2123 CO. RD. 144 SOUTH POINT, OH. 45680-000 VOL 574 PG 72 PARCEL-ID 06-087-1200.000	17-02-36 PT W1/2 NW N OF CHAR. CR. RD. 0000.38A RES USE CODE 510 1,770 HOMESITE VALUE LISTED BELOW 1,770	7,070 6,280	8,840 8,050								
JENKINS, HUBERT ET-AL RT. 2, BOX 417B SOUTH POINT, OHIO 45680-9802 PARCEL-ID 06-087-1300.000 08-25-95 5.52	17-02-36 NW SIDE NE NW 0004.00A RES USE CODE 500 340	00	340								
WOODSON, VIDA E. Q. & ROBERT C P.O. BOX 138 SOUTH POINT, OH. 45680-0000 PARCEL-ID 06-087-1400.000	17-02-36 PT NE NW LESS 14A 0023.37A AGR USE CODE 120 4,120 HOMESITE VALUE LISTED BELOW 1,660	6,380 6,010	10,500 7,670								Robert C Int. James D Damron —
WILLIAMSON, JIMMIE ROGER RT. 2 BOX 226 SOUTH POINT, OHIO VOL 484 PG 144 PARCEL-ID 06-087-1401.000	17-02-36 PT NE NW PT LESS 0.71 BAL= 5.92ACRES RES USE CODE 500 1,760	00	1,760								
WILLIAMSON, RICK A & DEBORAH A 718 TOWNSHIP RD. 279 E SOUTH POINT, OHIO 45680 VOL 575 PG 163 PARCEL-ID 06-087-1401.001	17-02-36 PT NE NW PT 0.71ACRES RES USE CODE 500 760	00	760								
WILLIAMSON, JIMMY ROGER RT 2 BOX 226 SOUTH POINT, OH. 45680-000 VOL 484 PG 144 PARCEL-ID 06-087-1500.000	17-02-36 PT NE NW LESS 0.57 BA L=9.43ACRES RES USE CODE 510 2,460 HOMESITE VALUE LISTED BELOW 1,580	00 00	2,460 1,580								
WILLIAMSON, RICK A & DEBORAH A 718 TOWNSHIP RD. 279 E SOUTH POINT, OHIO 45680 VOL 575 PG 163 PARCEL-ID 06-087-1500.001	17-02-36 PT NE NW PT 0.57ACRES RES USE CODE 510 1,040	26,670	27,710								
ADKINS, THELMA 47 TWP. RD. 279E SOUTH POINT, OHIO 45680	17-02-36 SW NW CHARLEY CR. RD. 0000.75A RES USE CODE 500										

DAYTON LEGAL BLANK INC 60388

TAX RATE 50
A/R RED FACTOR 05.0138
OTH RED FACTOR 05.2049

LAWRENCE
TAX DISTRICT 06-FAYETTE TWP-DELTA S.D.

GENERAL TAX LIST AND DUPLICATE OF REAL AND PUBLIC UTILITY PROPERTY
COUNTY REAL ESTATE TAXES AND SPECIAL ASSESSMENTS

01/03/96

TAX YEAR 1995
INTEREST RATE
PAGE NO 852

OWNER'S NAME MAILING ADDRESS	DESCRIPTION			TAXES CHARGED	DECEMBER TAXES	PENALTY	JUNE TAXES	PENALTY	TOTAL DELINQUENT	C. D. DATE	MEMO
	LAND	IMPROVEMENTS	TOTAL VALUE								
VOL 568 PG 613 PARCEL-ID 06-087-1600.000	220	00	220								
07-24-95 3.57											
HEDRICK, SHERILYN 2103 CO. RD. 144 SOUTH POINT, OHIO 45680 PARCEL-ID 06-087-1700.000	17-02-36 W1/2 NW PT N PT 0000.45A RES USE CODE 510 1,860	5,020 HOMESITE VALUE LISTED BELOW 1,860	6,880 5,020	6,880							
ADKINS, THELMA 47 TWP. RD. 279E SOUTH POINT, OHIO 45680-000 VOL 568 PG 613 PARCEL-ID 06-087-1800.000	17-2-36 7-8 PT SE NW LESS .47 BAL 32.55 AGR USE CODE 120 4,780	16,910 HOMESITE VALUE LISTED BELOW 1,660	21,690 16,650	18,310							
07-24-95 308.81											
ADKINS, GLENN D. 115 TWP. RD. 279 EAST SOUTH POINT, OHIO 45680 PARCEL-ID 06-087-1800.001	17-2-36 7-8 SE NW PT 0.47ACS RES USE CODE 510 1,310	17,930 HOMESITE VALUE LISTED BELOW 1,310	19,240 17,130	18,440							
GREEN, LEWIS K. JR. & DARLENE D. RT. 2 BOX 422 SOUTH POINT, OHIO 45680-0000 VOL 472 PG 577 PARCEL-ID 06-087-1801.000	17-02-36 7-8 PT SE NW 0000.37A RES USE CODE 510 1,150	22,420	23,570								
MAYO, JIMMIE D. & LIZABETH ANN E RT. 3 BOX 539 ORCHARD DR PROCTORVILLE, OHIO 45669 VOL 519 PG 664 PARCEL-ID 06-088-0100.000	17-02-36 7-8 PT. 0013.60A RES USE CODE 545 2,770	680	3,450								
MAYENSCHEIN, JOHN GARLAND & BE 194 TWP. RDX. 279E SOUTH POINT, OHIO 45680 VOL 272 PG 416 PARCEL-ID 06-088-0200.000	17-02-36 7-8 PT. 0000.20A RES USE CODE 510 690 HOMESITE VALUE LISTED BELOW 690	3,770 3,480	4,460 4,170								
HOUSEN, JOHN 2052 3RD AVE. CINCINNATI, OHIO 45224 PARCEL-ID 06-088-0300.000	17-02-36 7-8 NE PT. 0001.00A RES USE CODE 500 1,180	00	1,180								
MORRISON, JEFFERY R RT 2 BOX 434 SOUTH POINT, OHIO 45680 VOL 594 PG 323 PARCEL-ID 06-088-0400.000	17-02-36 7-8 PT. SE NW 0000.90A RES USE CODE 510 2,480 HOMESITE VALUE LISTED BELOW 2,480	6,200 5,750	8,680 8,230								
12-22-94 TRNSF FROM 06-088-0400.000 LANE, HELENA JANE											

TAX RATE 50
A/R RED FACTOR 05.0138
OTH RED FACTOR 05.2049

LAWRENCE
TAX DISTRICT 06-FAYETTE TWP-DELTA S.D.

GENERAL TAX LIST AND DUPLICATE OF REAL AND PUBLIC UTILITY PROPERTY
COUNTY REAL ESTATE TAXES AND SPECIAL ASSESSMENTS

01/03/96

TAX YEAR 1995
INTEREST RATE
PAGE NO 853

OWNER'S NAME MAILING ADDRESS	DESCRIPTION			TAXES CHARGED	DECEMBER TAXES	PENALTY	JUNE TAXES	PENALTY	TOTAL DELINQUENT	C. D. DATE	MEMO
	LAND	IMPROVEMENTS	TOTAL VALUE								
LANE, HELENA JANE APT. 1107 2001 HODGES BLVD. JACKSONVILLE, FL. 32224 VOL 479 PG 374 PARCEL-ID 06-088-0400.000	17-02-36 7-8 PT. SE NW 0000.90A RES USE CODE 510 00	00	00								
12-22-94 TRNSF TO 06-088-0400.000 MORRISON, JEFFERY R											
HAMILTON, DONALD C RT 2 BOX 375 SOUTH POINT, OHIO 45680 VOL 573 PG 129 PARCEL-ID 06-088-0500.000	17-2-36 7-8 PT SE NW LESS 0.76 A. 0.24ACS. RES USE CODE 500 960	00	960								
09-22-95 35.97											
HAMILTON, DONALD C. & DIANNA R . RT. 2 BOX 429 SOUTH POINT, OHIO 45680 VOL 495 PG 245 PARCEL-ID 06-088-0500.001	17-2-36 PT 7-8 PT SE NW PT 0.76ACS. RES USE CODE 510 2,600 HOMESITE VALUE LISTED BELOW 2,600	11,690 11,460	14,290 14,060								
08-02-95 10.00 09-08-95 10.00 09-05-95 10.00 11-03-95 10.00 12-14-95 10.00											
NORTH KENOVA DEVELOPMENT CO P.O. BOX 895 PROCTORVILLE, OHIO 45669 VOL 135 PG 214 PARCEL-ID 06-088-0600.000	17-02-36 S1/2 NE 0083.86A AGR USE CODE 121 9,460	00	9,460								
INDUSTRIAL MEDICAL ELECTRONICS , INC. P.O. BOX 26 SOUTH POINT, OHIO 45680 VOL 592 PG 538 PARCEL-ID 06-088-0700.000	17-2-36 7-8 SE NW PT LESS 0.73 A. 0.27ACS. RES USE CODE 500 1,380 HOMESITE VALUE LISTED BELOW 1,380	00 00	1,380 1,380								
MORRISON, JEFFERY R RT 2 BOX 434 SOUTH POINT, OHIO 45680 VOL 594 PG 323 PARCEL-ID 06-088-0700.001	17-2-36 PT 7 & 8 SE NW PT 0.02ACS. RES USE CODE 500 110	00	110								
12-22-94 TRNSF FROM 06-088-0700.001 LANE, HELENA JANE											
LANE, HELENA JANE 2001 HODGES BLVD. APT. 1107 JACKSONVILLE, FL, 32224 VOL 479 PG 374 PARCEL-ID 06-088-0700.001	17-2-36 PT 7 & 8 SE NW PT 0.02ACS. RES USE CODE 500 00	00	00								
12-22-94 TRNSF TO 06-088-0700.001 MORRISON, JEFFERY R											

DAYTON LEGAL BLANK INC 60388