1995 | AUDITORS DUPLICATES | AID DECATUR | LAWRENCE COUNTY | 1 2-3

1995 Aid. Decatur 1-2-3

TAX RATE 10
A/R RED FACTOR 10.1599
OTH RED FACTOR 05.7223

LAWRENCE
TAX DISTRICT 01-AID TWP-SYMMES VALLEY, S.D.

**GENERAL TAX LIST AND DUPLICATE OF REAL AND PUBLIC UTILITY PROPERTY**
**COUNTY REAL ESTATE TAXES AND SPECIAL ASSESSMENTS**

01/03/96

TAX YEAR 1995
INTEREST RATE
PAGE NO 1

| OWNER'S NAME MAILING ADDRESS | DESCRIPTION | | | TAXES CHARGED | DECEMBER TAXES | PENALTY | JUNE TAXES | PENALTY | TOTAL DELINQUENT | C. D. DATE | MEMO |
|---|---|---|---|---|---|---|---|---|---|---|---|
| | LAND | IMPROVEMENTS | TOTAL VALUE | | | | | | | | |
| CLARK, WAYNE & NANCY<br>20533 ST. RT. 141<br>PEDRO, OHIO 45659<br>VOL 579 PG 26<br>PARCEL-ID 01-001-0100.000<br><br>12-14-95 12.59 | 17-04-01 PT. E SIDE S E<br>0001.00A<br>300 | RES USE CODE 500<br>00 | 300 | | | | | | | | |
| FLIEHMAN, HENRY E. & ANNIS L.<br>979 TR-153<br>WATERLOO, OHIO 45688-0000<br>VOL 387 PG 442<br>PARCEL-ID 01-001-0200.000 | 17-04-01 N 1/2 NE E OF SYMMES<br>0048.53A<br>AUV<br>1,190 | AGR USE CODE 121<br>00 | 1,190 | | | | | | | | |
| PAYNE, A. BURTON & PAUL TRS.<br>411 CENTER ST.<br>IRONTON, OHIO 45638<br>VOL 408 PG 272<br>PARCEL-ID 01-001-0300.000 | 17-04-01 NE COR. NW<br>0006.00A<br>AUV<br>1,170 | AGR USE CODE 121<br>00 | 1,170 | | | | | | | | |
| UNITED STATES OF AMERICA<br>2714 S. 4TH ST.<br>WASHINGTON, D. C.<br>VOL 372 PG 630<br>PARCEL-ID 01-001-0400.000 | 17-04-01 SW COR. NW 1/4<br>0086.40A<br>9,070 | EXM USE CODE 600<br>00 | 9,070 | | | | | | | | |
| BROWN, DALE H. & THELMA L.<br>20589 ST RT 141<br>PEDRO, OHIO 45659<br>VOL 483 PG 783<br>PARCEL-ID 01-001-0500.000 | 17-04-01 S 1/2 SE OF RIGHT OF WAY<br>0007.50A<br>830 | AGR USE CODE 100<br>00 | 830 | | | | | | | | |
| BROWN, DALE H. & THELMA L.<br>RT. 2 BOX 118A<br>PEDRO, OHIO 45659<br>VOL 432 PG 255<br>PARCEL-ID 01-001-0600.000 | 17-04-01 PT W SIDE E1/2 SE S OF RD<br>0001.75A<br>AUV<br>40 | AGR USE CODE 111<br>00 | 40 | | | | | | | | |
| LAWRENCE COUNTY BD.OF CO.COMM.<br>LAWRENCE COUNTY, OHIO<br>LAWRENCE COUNTY COURTHOUS<br>IRONTON, OH. 45638-0000<br>VOL 467 PG 387<br>PARCEL-ID 01-001-0601.000 | 17-04-01 W SIDE E1/2 SE N OF RDLESS 1.75A PT S OF RD SEE 189<br>9 0001.25A<br>4,380 | EXM USE CODE 620<br>00 | 4,380 | | | | | | | | |
| GEORGE, EDWARD WILLIAM<br>201 MARION PIKE<br>COAL GROVE, OHIO 45638<br>VOL 514 PG 55<br>PARCEL-ID 01-001-0700.000 | 17-04-01 N 1/2 NE W OF SYMMES RT. OF WAY<br>0003.56A<br>970 | RES USE CODE 500<br>00 | 970 | | | | | | | | |
| PAYNE, BURTON A. & PAUL TR.<br>411 CENTER ST.<br>IRONTON, OHIO 45638<br>VOL 408 PG 272<br>PARCEL-ID 01-001-0800.000 | 17-04-01 W OF SYMMES N 1/2 NE LESS 3.56 ACRES<br>0031.44A<br>AUV<br>1,090 | AGR USE CODE 121<br>00 | 1,090 | | | | | | | | |
| UNITED STATES OF AMERICA | 17-04-01 NW COR N 1/2 SE | | | | | | | | | | |

DAYTON LEGAL BLANK INC 60368

TAX RATE [illegible]10
A/R RED FACTOR 10.1599
OTH RED FACTOR 05.7223

LAWRENCE
TAX DISTRICT 01-AID TWP-SYMMES VALLEY S.D.

GENERAL TAX LIST AND DUPLICATE OF REAL AND PUBLIC UTILITY PROPERTY
COUNTY REAL ESTATE TAXES AND SPECIAL ASSESSMENTS

01/03/96

TAX YEAR 1995
INTEREST RATE
PAGE NO 2

| OWNER'S NAME MAILING ADDRESS | DESCRIPTION | | | TAXES CHARGED | DECEMBER TAXES | PENALTY | JUNE TAXES | PENALTY | TOTAL DELINQUENT | C. D. DATE | MEMO |
|---|---|---|---|---|---|---|---|---|---|---|---|
| | LAND | IMPROVEMENTS | TOTAL VALUE | | | | | | | | |
| 2714 S. 4TH ST.<br>WASHINGTON, D. C.<br>VOL 372 PG 630<br>PARCEL-ID 01-001-0900.000 | 0003.42A<br>360 | EXM USE CODE<br>00 | 600<br>360 | | | | | | | | |
| UNITED STATES OF AMERICA<br>2714 S. 4TH.<br>WASHINGTON, D. C.<br>VOL 372 PG 630<br>PARCEL-ID 01-001-1000.000 | 17-04-01 N END NE SW<br>0005.01A<br>530 | EXM USE CODE<br>00 | 600<br>530 | | | | | | | | |
| CRAWFORD, ROBERT S.<br>6883 CO RD 16<br>PEDRO, OHIO 45659<br>VOL 411 PG 402<br>PARCEL-ID 01-001-1100.000 | 17-04-01 NW SW LESS 3.41 & 10.<br>32 AC BAL = 26.68 ACRES<br>AUV<br>650 | AGR USE CODE<br>00 | 121<br>650 | | | | | | | | |
| WILLIAMSON, DECAROL & JAN M.<br>6000 PRO SHOP DR<br>OCEAN ISLE BEACH, N 28459<br>VOL 588 PG 244<br>PARCEL-ID 01-001-1100.001<br><br>12-29-94 TRNSF TO 01-001-1100.001 | 17-04-01 PT NW SW PT 10.32 ACR<br>ES<br>00 | AGR USE CODE<br>00<br>WILLIAMSON, DECAROL & JAN | 121<br>00 | | | | | | | | |
| WILLIAMSON, DECAROL & JAN LIFE<br>ESTATE<br>6000 PRO SHOP DR<br>OCEAN ISLE BEACH, N 28459<br>VOL 594 PG 404<br>PARCEL-ID 01-001-1100.001<br><br>12-29-94 TRNSF FROM 01-001-1100.001 | 17-04-01 PT NW SW PT 10.32 ACR<br>ES<br>AUV<br>250 | AGR USE CODE<br>00<br>WILLIAMSON, DECAROL & JAN | 121<br>250 | | | | | | | | |
| UNITED STATES OF AMERICA<br>WASHINGTON, D.C.<br>VOL 372 PG 630<br>PARCEL-ID 01-001-1200.000 | 17-04-01 NW<br>0178.40A<br>18,730 | EXM USE CODE<br>00 | 600<br>18,730 | | | | | | | | |
| UNITED STATES OF AMERICA<br>2714 SO. 4TH ST.<br>WASHINGTON, D. C.<br>VOL 372 PG 630<br>PARCEL-ID 01-001-1300.000 | 17-04-01 N & E PT. N 1/2 SE<br>0012.46A<br>1,310 | EXM USE CODE<br>00 | 600<br>1,310 | | | | | | | | |
| MARTIN, EDWARD<br>6 ALLEN DR.<br>GALLIPOLIS, OHIO 45631<br>VOL 461 PG 322<br>PARCEL-ID 01-001-1400.000 | 17-04-01 SE COR. E1/2 SE<br>0000.50A<br>1,050 | RES USE CODE<br>00 | 500<br>1,050 | | | | | | | | |
| SHEPHERD, LEEMAN H. & THELMA<br>777 TWP RD 209<br>WILLOW WOOD, OHIO 45696<br>VOL 445 PG 363<br>PARCEL-ID 01-001-1500.000 | 17-04-01 PT. SW SE<br>0033.00A<br>AUV<br>830 | AGR USE CODE<br>00 | 111<br>830 | | | | | | | | |
| UNITED STATES OF AMERICA | 17-04-01 S 1/2 NE PT. | | | | | | | | | | |

TAX RATE [illegible]10
A/R RED FACTOR 10.1599
OTH RED FACTOR 05.7223

LAWRENCE
TAX DISTRICT 01-AID TWP-SYMMES VALLEY S.D.

GENERAL TAX LIST AND DUPLICATE OF REAL AND PUBLIC UTILITY PROPERTY
COUNTY REAL ESTATE TAXES AND SPECIAL ASSESSMENTS

01/03/96

TAX YEAR 1995
INTEREST RATE
PAGE NO 3

| OWNER'S NAME MAILING ADDRESS | DESCRIPTION | | | TAXES CHARGED | DECEMBER TAXES | PENALTY | JUNE TAXES | PENALTY | TOTAL DELINQUENT | C. D. DATE | MEMO |
|---|---|---|---|---|---|---|---|---|---|---|---|
| | LAND | IMPROVEMENTS | TOTAL VALUE | | | | | | | | |
| 2714 SO. 4TH ST.<br>WASHINGTON, D. C.<br>VOL 372 PG 630<br>PARCEL-ID 01-001-1600.000 | 0039.17A<br>4,110 | EXM USE CODE<br>00 | 600<br>4,110 | | | | | | | | |
| RENFROE, CHARLES EUGENE &<br>GENEVA<br>RT.1 BOX 143<br>WILLOW WOOD, OHIO 45696<br>VOL 433 PG 658<br>PARCEL-ID 01-001-1700.000 | 17-04-01 PT. S1/2 NE<br>0037.00A<br>AUV<br>910 | AGR USE CODE<br>00 | 120<br>910 | | | | | | | | |
| BROWN, DALE H. & THELMA L.<br>RT. 2 BOX 118A<br>PEDRO, OHIO 45659<br>VOL 432 PG 255<br>PARCEL-ID 01-001-1800.000 | 17-04-01 PT. SW SE<br>0010.00A<br>AUV<br>330 | AGR USE CODE<br>00 | 111<br>330 | | | | | | | | |
| BROWN, DALE H. & THELMA L.<br>RT. 2 BOX 118A<br>PEDRO, OHIO 45659<br>VOL 432 PG 255<br>PARCEL-ID 01-002-0100.000 | 17-04-01 NW SE LESS 8A<br>0035.00A<br>AUV<br>1,110 | AGR USE CODE<br>00 | 111<br>1,110 | | | | | | | | |
| BROWN, DALE H. AND THELMA L.<br>RT. 2<br>PEDRO, OHIO 45659<br>VOL 407 PG 403<br>PARCEL-ID 01-002-0200.000 | 17-04-01 E 1/2 SE LESS 36.5A<br>0021.57A<br>AUV<br>760 | AGR USE CODE<br>00 | 111<br>760 | | | | | | | | |
| BROWN, DALE H. & THELMA L.<br>RT. 2<br>PEDRO, OHIO 45659<br>VOL 432 PG 255<br>PARCEL-ID 01-002-0300.000 | 17-04-01 E 1/2 SE S PT.<br>0019.13A<br>AUV<br>2,120<br>HOMESITE VALUE LISTED BELOW<br>1,470 | AGR USE CODE<br>9,920<br>8,490 | 111<br>12,040<br>9,960 | | | | | | | | |
| RENFROE, CHARLES EUGENE &<br>GENEVA<br>RT.1 BOX 143<br>WILLOW WOOD, OHIO 45696<br>VOL 433 PG 658<br>PARCEL-ID 01-002-0400.000 | 17-04-01 PT. E 1/2 SE<br>0001.00A<br>AUV<br>130 | AGR USE CODE<br>00 | 120<br>130 | | | | | | | | |
| RENFROE, CHARLES EUGENE &<br>GENEVA<br>RT.1 BOX 143<br>WILLOW WOOD, OHIO 45696<br>VOL 433 PG 658<br>PARCEL-ID 01-002-0500.000 | 17-04-01 PT. E 1/2 SE<br>0020.00A<br>AUV<br>490 | AGR USE CODE<br>00 | 120<br>490 | | | | | | | | |
| BROWN, DALE H. & THELMA L.<br>RT. 2 BOX 118A<br>PEDRO, OHIO 45659<br>VOL 432 PG 255<br>PARCEL-ID 01-002-0600.000 | 17-04-01 SW PT S1/2 SE LESS 3A<br>0009.00A<br>AUV<br>1,600<br>HOMESITE VALUE LISTED BELOW<br>1,470 | AGR USE CODE<br>8,500<br>4,930 | 111<br>10,100<br>6,400 | | | | | | | | |
| BROWN, DALE H. & THELMA L.<br>RT. 2 BOX 118A<br>PEDRO, OHIO 45659<br>VOL 432 PG 255 | 17-04-01 SW COR. S 1/2 NE<br>0001.00A<br>AUV<br>20 | AGR USE CODE<br>00 | 111<br>20 | | | | | | | | |

DAYTON LEGAL BLANK INC 60388

TAX RATE 43.10
A/R RED FACTOR 10.1599
OTH RED FACTOR 05.7223

LAWRENCE
TAX DISTRICT 01-AID TWP-SYMMES VALLEY S.D.

GENERAL TAX LIST AND DUPLICATE OF REAL AND PUBLIC UTILITY PROPERTY
COUNTY REAL ESTATE TAXES AND SPECIAL ASSESSMENTS

TAX YEAR 1995
01/03/96 INTEREST RATE
PAGE NO 4

| OWNER'S NAME MAILING ADDRESS | DESCRIPTION | | | TAXES CHARGED | DECEMBER TAXES | PENALTY | JUNE TAXES | PENALTY | TOTAL DELINQUENT | C. D. DATE | MEMO |
|---|---|---|---|---|---|---|---|---|---|---|---|
| | LAND | IMPROVEMENTS | TOTAL VALUE | | | | | | | | |
| PARCEL-ID 01-002-0700.000 | | | | | | | | | | | |
| PICKENS, CARRIE, ET-AL<br>1715 S 3RD ST<br>IRONTON, OHIO<br>VOL 365 PG 632<br>PARCEL-ID 01-002-0800.000 | 17-04-01 N 1/2 NE E OF SYMMES<br>0006.09A RES USE CODE 500<br>2,200 | 00 | 2,200 | | | | | | | | |
| GEORGE, EDWARD WILLIAM<br>201 MARION PIKE<br>COAL GROVE, OHIO 45638<br>VOL 514 PG 49<br>PARCEL-ID 01-002-0900.000 | 17-04-01 S 1/2 SE RT. OF WAY<br>0002.74A RES USE CODE 500<br>550 | 00 | 550 | | | | | | | | |
| PAYNE, BURTON A. & PAUL TRS.<br>411 CENTER ST.<br>IRONTON, OHIO 45638<br>VOL 408 PG 272<br>PARCEL-ID 01-002-1000.000 | 17-04-01 PT. SE PT E 1/2 SE<br>0003.00A AGR USE CODE 121<br>AUV<br>1,520 | 00 | 1,520 | | | | | | | | |
| BROWN, DALE H. & THELMA L.<br>RT. 2 BOX 118A<br>PEDRO, OHIO 45659<br>VOL 432 PG 255<br>PARCEL-ID 01-002-1100.000 | 17-04-01 NE SW LESS 5A<br>0038.00A AGR USE CODE 111<br>AUV<br>930 | 00 | 930 | | | | | | | | |
| CRAWFORD, ROBERT S.<br>6883 CO RD 16<br>PEDRO, OHIO 45659<br>VOL 491 PG 402<br>PARCEL-ID 01-002-1200.000 | 17-04-01 S 1/2 SW LESS 26.69 B<br>AL = 59.31 ACRES<br>AGR USE CODE 121<br>AUV<br>1,450 | 00 | 1,450 | | | | | | | | |
| WILLIAMSON, DECAROL & JAN M.<br>6000 PRO-SHOP DR<br>OCEAN ISLE, NC. 28470<br>VOL 588 PG 244<br>PARCEL-ID 01-002-1200.001<br><br>12-29-94 TRNSF TO 01-002-1200.001 WILLIAMSON, DECAROL & JAN | 17-04-01 S 1/2 SW PT 26.69 ACR<br>ES<br>AGR USE CODE 121<br>00 | 00 | 00 | | | | | | | | |
| WILLIAMSON, DECAROL & JAN M LIFE ESTATE<br>6000 PRO-SHOP DR<br>OCEAN ISLE, NC. 28459<br>VOL 594 PG 404<br>PARCEL-ID 01-002-1200.001<br><br>12-29-94 TRNSF FROM 01-002-1200.001 WILLIAMSON, DECAROL & JAN | 17-04-01 S 1/2 SW PT 26.69 ACR<br>ES<br>AGR USE CODE 121<br>AUV<br>650 | 00 | 650 | | | | | | | | |
| MITCHELL, WILLIAM D. & DOROTHY M.<br>20495 ST RT 141<br>PEDRO, OHIO 45659<br>VOL 585 PG 696<br>PARCEL-ID 01-002-1400.000<br><br>03-13-95 TRNSF TO 01-002-1400.000 OWENS, TRUMAN AKA TREEMON | 17-04-01 RISING SUN 1 2<br>3 S1/2<br>0000.00A RES USE CODE 510<br>00 | 00 | 00 | | | | | | | | |

TAX RATE 43.10
A/R RED FACTOR 10.1599
OTH RED FACTOR 05.7223

LAWRENCE
TAX DISTRICT 01-AID TWP-SYMMES VALLEY S.D.

GENERAL TAX LIST AND DUPLICATE OF REAL AND PUBLIC UTILITY PROPERTY
COUNTY REAL ESTATE TAXES AND SPECIAL ASSESSMENTS

TAX YEAR 1995
01/03/96 INTEREST RATE
PAGE NO 5

| OWNER'S NAME MAILING ADDRESS | DESCRIPTION | | | TAXES CHARGED | DECEMBER TAXES | PENALTY | JUNE TAXES | PENALTY | TOTAL DELINQUENT | C. D. DATE | MEMO |
|---|---|---|---|---|---|---|---|---|---|---|---|
| | LAND | IMPROVEMENTS | TOTAL VALUE | | | | | | | | |
| OWENS, TRUMAN AKA TREEMON & EILEEN<br>21846 ST RT 141<br>WATERLOO, OHIO 45688<br>VOL 596 PG 21<br>PARCEL-ID 01-002-1400.000<br><br>03-13-95 TRNSF FROM 01-002-1400.000 MITCHELL, WILLIAM D. & DO | 17-04-01 RISING SUN 1 2<br>3 S1/2<br>0000.00A RES USE CODE 540<br>820<br>HOMESITE VALUE LISTED BELOW<br>820 | 8,990<br><br>8,740 | 9,810<br><br>9,560 | | | | | | | | |
| CLARK, WAYNE & NANCY<br>20533 ST. RT. 141<br>PEDRO, OHIO 45659<br>VOL 579 PG 26<br>PARCEL-ID 01-002-1500.000<br><br>12-14-95 18.04 | 17-04-01 RISING SUN 3 4 N1/2<br>0000.00A RES USE CODE 500<br>430 | 00 | 430 | | | | | | | | |
| BROWN, DALE H. & THELMA L.<br>R 2<br>PEDRO, OHIO 45659<br>VOL 267 PG 40<br>PARCEL-ID 01-002-1600.000 | 17-04-01 RISING SUN 10-17 INCL<br>.<br>0000.62A AGR USE CODE 111<br>AUV<br>20 | 00 | 20 | | | | | | | | |
| CLARK, WAYNE & NANCY<br>20533 ST. RT. 141<br>PEDRO, OHIO 45659<br>VOL 579 PG 26<br>PARCEL-ID 01-002-1700.000<br><br>12-14-95 58.95 | 17-04-01 RISING SUN 5-9 INCL.<br>0000.39A RES USE CODE 545<br>550<br>HOMESITE VALUE LISTED BELOW<br>550 | 870<br><br>00 | 1,420<br><br>550 | | | | | | | | |
| CLARK, WAYNE & NANCY<br>20533 ST. RT. 141<br>PEDRO, OHIO 45659<br>VOL 579 PG 26<br>PARCEL-ID 01-002-1800.000<br><br>12-14-95 23.06 | 17-04-01 RISING SUN 18-22 INCL<br>.<br>0000.39A RES USE CODE 500<br>550 | 00 | 550 | | | | | | | | |
| CLARK, WAYNE & NANCY<br>20533 ST. RT. 141<br>PEDRO, OHIO 45659<br>VOL 579 PG 26<br>PARCEL-ID 01-003-0100.000<br><br>12-14-95 7.11 | 17-04-01 RISING SUN 23 WHOLE<br>24 N1/2<br>0000.00A RES USE CODE 510<br>170 | 00 | 170 | | | | | | | | |
| OWENS, TRUMAN AKA TREEMON & EILEEN<br>21846 ST RT 141<br>WATERLOO, OHIO 45688<br>VOL 596 PG 21<br>PARCEL-ID 01-003-0200.000<br><br>03-13-95 TRNSF FROM 01-003-0200.000 MITCHELL, WILLIAM D. & DO | 17-04-01 RISING SUN 24 S1/2<br>25 WHOLE<br>0000.00A RES USE CODE 500<br>410 | 00 | 410 | | | | | | | | |
| MITCHELL, WILLIAM D. & DOROTHY M.<br>20495 ST RT 141 | 17-04-01 RISING SUN 24 S1/2<br>25 WHOLE<br>0000.00A RES USE CODE 500 | | | | | | | | | | |

| OWNER'S NAME MAILING ADDRESS | DESCRIPTION | | | TAXES CHARGED | DECEMBER TAXES | PENALTY | JUNE TAXES | PENALTY | TOTAL DELINQUENT | C. D. DATE | MEMO |
|---|---|---|---|---|---|---|---|---|---|---|---|
| | LAND | IMPROVEMENTS | TOTAL VALUE | | | | | | | | |
| PEDRO, OHIO 45659<br>VOL 585 PG 696<br>PARCEL-ID 01-003-0200.000<br><br>03-13-95 TRNSF TO 01-003-0200.000 OWENS, TRUMAN AKA TREEMON | | 00 | 00 | 00 | | | | | | | |
| CLARK, WAYNE & NANCY<br>20533 ST RT. 141<br>PEDRO, OHIO 45659<br>VOL 579 PG 26<br>PARCEL-ID 01-003-0300.000<br><br>12-14-95 39.86 | 17-04-01 RISING SUN 26 27<br>0001.35A RES USE CODE 500<br>950 | | 00 | 950 | | | | | | | |
| SHEPHERD & HANCHER TREE FARM<br>ROUTE 1<br>PATRIOT, OHIO 45658<br>VOL 529 PG 177<br>PARCEL-ID 01-003-0500.000 | 17-04-02 PT. NW NW<br>0017.00A AGR USE CODE 120<br>1,880 | | 00 | 1,880 | | | | | | | |
| SUTTON, BARBARA J.<br>115 RAMEY ST.<br>COAL GROVE, OHIO 45638<br>VOL 418 PG 362<br>PARCEL-ID 01-003-0600.000 | 17-04-02 PT. NW NW<br>0028.00A AGR USE CODE 121<br>AUV<br>690 | | 00 | 690 | | | | | | | |
| UNITED STATES OF AMERICA<br>WASHINGTON, D. C.<br>VOL 439 PG 112<br>PARCEL-ID 01-003-0700.000 | 17-04-02 NE NW LESS 6.50A<br>0038.12A EXM USE CODE 600<br>4,000 | | 00 | 4,000 | | | | | | | |
| NEAL, SANDRA TRUSTEE<br>8751 N. ST. RT. 7<br>CHESHIRE, OHIO 45620<br>VOL 495 PG 348<br>PARCEL-ID 01-003-0800.000 | 17-04-02 E 1/2 SW<br>0090.00A AGR USE CODE 121<br>9,920 | | 00 | 9,920 | | | | | | | |
| UNITED STATES OF AMERICA<br>2714 S. 4TH ST.<br>WASHINGTON, D. C.<br>VOL 439 PG 887<br>PARCEL-ID 01-003-0900.000 | 17-04-02 S END NW NE<br>0010.00A EXM USE CODE 600<br>1,050 | | 00 | 1,050 | | | | | | | |
| SUTTON, BARBARA J.<br>115 RAMEY ST.<br>COAL GROVE, OHIO 45638<br>VOL 418 PG 362<br>PARCEL-ID 01-003-1000.000 | 17-04-02 NW COR. NE NW<br>0006.50A AGR USE CODE 121<br>AUV<br>160 | | 00 | 160 | | | | | | | |
| HILL, LUCILLE E.<br>1361 FRANCISCO RD.<br>COLUMBUS, OHIO 43220<br>VOL 434 PG 496<br>PARCEL-ID 01-003-1100.000 | 17-04-02 SE LESS 37,76A<br>0143.09A AGR USE CODE 121<br>19,230 | | 00 | 19,230 | | | | | | | |
| UNITED STATES OF AMERICA<br>2714 S. 4TH ST.<br>WASHINGTON, D. C.<br>VOL 440 PG 345<br>PARCEL-ID 01-003-1200.000 | 17-04-02 E 1/2 NE<br>0090.00A EXM USE CODE 600<br>9,450 | | 00 | 9,450 | | | | | | | |



| OWNER'S NAME MAILING ADDRESS | DESCRIPTION | | | TAXES CHARGED | DECEMBER TAXES | PENALTY | JUNE TAXES | PENALTY | TOTAL DELINQUENT | C. D. DATE | MEMO |
|---|---|---|---|---|---|---|---|---|---|---|---|
| | LAND | IMPROVEMENTS | TOTAL VALUE | | | | | | | | |
| UNITED STATES OF AMERICA<br>2714 S. 4TH ST.<br>WASHINGTON, D. C.<br>VOL 445 PG 431<br>PARCEL-ID 01-003-1300.000 | 17-04-02 SW NE<br>0045.00A EXM USE CODE 600<br>4,730 | | 00 | 4,730 | | | | | | | |
| NEAL, SANDRA, TRUSTEE<br>C/O JAYMAR COAL CO.<br>8751 N. ST. RT. 7<br>CHESHIRE, OHIO 45620<br>VOL 495 PG 348<br>PARCEL-ID 01-003-1400.000 | 17-4-02 PT SE LESS 3.32 BAL.<br>11.59ACS.<br>AGR USE CODE 120<br>2,470 | | 00 | 2,470 | | | | | | | |
| CRAWFORD, RALPH E. & ALTHEA L.<br>5897 CR-16<br>PEDRO, OHIO 45659<br>VOL 579 PG 165<br>PARCEL-ID 01-003-1400.001 | 17-4-02 PT SE PT 3.32ACS.<br>AGR USE CODE 120<br>AUV<br>80 | | 00 | 80 | | | | | | | |
| UNITED STATES OF AMERICA<br>2714 S. 4TH ST.<br>WASHINGTON, D. C.<br>VOL 446 PG 171<br>PARCEL-ID 01-003-1500.000 | 17-04-02 NE END E1/2 SE<br>0023.57A EXM USE CODE 600<br>2,470 | | 00 | 2,470 | | | | | | | |
| UNITED STATES OF AMERICA<br>WASHINGTON, D. C.<br>VOL 372 PG 630<br>PARCEL-ID 01-003-1600.000 | 17-04-02 W 1/2 NE LESS 10.00A<br>0035.00A EXM USE CODE 600<br>3,680 | | 00 | 3,680 | | | | | | | |
| YOUNG, DIANA K.<br>1171 TSP RD 196 W<br>PEDRO, OHIO 45659<br>PARCEL-ID 01-003-1700.000<br><br>01-18-95 TRNSF TO 01-003-1700.000 RABEL, THOMAS E & NIKKI C | 17-04-02 W 1/2 SW<br>0005.83A AGR USE CODE 120<br>00 | | 00 | 00 | | | | | | | |
| RABEL, THOMAS E & NIKKI CAVALIER<br>1171 TSP RD 196 W<br>PEDRO, OHIO 45659<br>VOL 594 PG 713<br>PARCEL-ID 01-003-1700.000<br><br>01-18-95 TRNSF FROM 01-003-1700.000 YOUNG, DIANA K.<br>09-05-95 11.92 | 17-04-02 W 1/2 SW<br>0005.83A AGR USE CODE 120<br>640 | | 00 | 640 | | | | | | | |
| UNITED STATES OF AMERICA<br>WASHINGTON, D. C.<br>VOL 326 PG 20<br>PARCEL-ID 01-003-1800.000 | 17-04-02 PT. W 1/2 SW<br>0083.35A EXM USE CODE 600<br>8,750 | | 00 | 8,750 | | | | | | | |
| NEAL, SANDRA, TRUSTEE<br>C/O JAYMAR COAL CO<br>8751 N. ST. RT. 7<br>CHESHIRE, OHIO 45620<br>VOL 495 PG 348<br>PARCEL-ID 01-004-0100.000 | 17-04-02 S 1/2 NW<br>0090.00A AGR USE CODE 120<br>9,920 | | 00 | 9,920 | | | | | | | |

DAYTON LEGAL BLANK INC 60388

TAX RATE 43.10
A/R RED FACTOR 10.1599
OTH RED FACTOR 05.7223

LAWRENCE
TAX DISTRICT 01-AID TWP-SYMMES VALLEY S.D.

GENERAL TAX LIST AND DUPLICATE OF REAL AND PUBLIC UTILITY PROPERTY
COUNTY REAL ESTATE TAXES AND SPECIAL ASSESSMENTS

01/03/96

TAX YEAR 1995
INTEREST RATE


| OWNER'S NAME MAILING ADDRESS | DESCRIPTION LAND | IMPROVEMENTS | TOTAL VALUE | TAXES CHARGED | DECEMBER TAXES | PENALTY | JUNE TAXES | PENALTY | TOTAL DELINQUENT | C. D. DATE | MEMO |
|---|---|---|---|---|---|---|---|---|---|---|---|
| UNITED STATES OF AMERICA<br>WASHINGTON, D. C.<br>VOL 326 PG 20<br>PARCEL-ID 01-004-0300.000 | 17-04-03 E 1/2 NW<br>0087.00A<br>9,140 | EXM USE CODE<br>00 | 600<br>9,140 | | | | | | | | |
| UNITED STATES OF AMERICA<br>WASHINGTON, D. C.<br>VOL 327 PG 136<br>PARCEL-ID 01-004-0400.000 | 17-04-03 W 1/2 NW<br>0088.00A<br>9,240 | EXM USE CODE<br>00 | 600<br>9,240 | | | | | | | | |
| UNITED STATES OF AMERICA<br>WASHINGTON, D. C.<br>VOL 333 PG 591<br>PARCEL-ID 01-004-0500.000 | 17-04-03 PT. NW NE E OF<br>TOWNSEND HOLLOW RD & E 1/2 N<br>E 0097.54A<br>10,240 | EXM USE CODE<br>00 | 600<br>10,240 | | | | | | | | |
| SHEPHERD & HANCHER TREE FARM<br>978 WEBSTER RD.<br>PATRIOT, OHIO 45658<br>VOL 529 PG 177<br>PARCEL-ID 01-004-0600.000 | 17-04-03 NE COR. NE 1/2<br>0006.00A<br>550 | AGR USE CODE<br>00 | 120<br>550 | | | | | | | | |
| UNITED STATES OF AMERICA<br>WASHINGTON, D. C.<br>VOL 360 PG 418<br>PARCEL-ID 01-004-0700.000 | 17-04-03 PT. W 1/2 SW<br>0021.75A<br>2,290 | EXM USE CODE<br>00 | 600<br>2,290 | | | | | | | | |
| SUTTON, BARBARA J.<br>115 RAMEY ST.<br>COAL GROVE, OHIO 45638<br>VOL 418 PG 362<br>PARCEL-ID 01-004-0800.000 | 17-04-03 PT. NE COR. NE<br>0002.00A<br>220 | AGR USE CODE<br>00 | 100<br>220 | | | | | | | | |
| UNITED STATES OF AMERICA<br>WASHINGTON, D. C.<br>VOL 326 PG 20<br>PARCEL-ID 01-004-0900.000 | 17-04-03 SW NE & PT. NW NE W O<br>FTOWNSEND HOLLOW RD.<br>0068.50A<br>7,190 | EXM USE CODE<br>00 | 600<br>7,190 | | | | | | | | |
| YOUNG, DIANA K.<br>1171 TSP RD 196 W<br>PEDRO, OHIO 45659<br>VOL 539 PG 444<br>PARCEL-ID 01-004-1000.000 | 17-04-03 W 1/2 SE N OF ROAD PT<br>0006.92A<br>00 | AGR USE CODE<br>00 | 120<br>00 | | | | | | | | |
| 01-18-95 TRNSF TO 01-004-1000.000 RABEL, THOMAS E & NIKKI C | | | | | | | | | | | |
| RABEL, THOMAS E & NIKKI CAVALIER<br>1171 TSP RD 196 W<br>PEDRO, OHIO 45659<br>VOL 594 PG 713<br>PARCEL-ID 01-004-1000.000 | 17-04-03 W 1/2 SE N OF ROAD PT<br>0006.92A<br>610 | AGR USE CODE<br>00 | 120<br>610 | | | | | | | | |
| 01-18-95 TRNSF FROM 01-004-1000.000 YOUNG, DIANA K. | | | | | | | | | | | |

TAX RATE 43.10
A/R RED FACTOR 10.1599
OTH RED FACTOR 05.7223

LAWRENCE
TAX DISTRICT 01-AID TWP-SYMMES VALLEY S.D.

GENERAL TAX LIST AND DUPLICATE OF REAL AND PUBLIC UTILITY PROPERTY
COUNTY REAL ESTATE TAXES AND SPECIAL ASSESSMENTS

01/03/96

TAX YEAR 1995
INTEREST RATE


| OWNER'S NAME MAILING ADDRESS | DESCRIPTION LAND | IMPROVEMENTS | TOTAL VALUE | TAXES CHARGED | DECEMBER TAXES | PENALTY | JUNE TAXES | PENALTY | TOTAL DELINQUENT | C. D. DATE | MEMO |
|---|---|---|---|---|---|---|---|---|---|---|---|
| 09-05-95 11.33 | | | | | | | | | | | |
| SCHUG, HELEN<br>1393 TWP RD 196<br>PEDRO, OHIO 45659<br>VOL 539 PG 204<br>PARCEL-ID 01-004-1100.000 | 17-04-03 W 1/2 SE N OF ROAD PT<br>.<br>0000.67A<br>590<br>HOMESITE VALUE LISTED BELOW<br>590 | RES USE CODE<br>3,660<br><br>3,580 | 510<br>4,250<br><br>4,170 | | | | | | | | |
| UNITED STATES OF AMERICA<br>WASHINGTON, D. C.<br>VOL 336 PG 328<br>PARCEL-ID 01-004-1200.000 | 17-4-3 W 1/2 SW S OF RD 29.24A<br>CS<br><br>3,070 | EXM USE CODE<br>00 | 600<br>3,070 | | | | | | | | |
| UNITED STATES OF AMERICA<br>WASHINGTON, D. C.<br>VOL 326 PG 20<br>PARCEL-ID 01-004-1300.000 | 17-04-03 W 1/2 SE N OF ROAD TP<br>0058.09A<br>6,100 | EXM USE CODE<br>00 | 600<br>6,100 | | | | | | | | |
| UNITED STATES OF AMERICA<br>WASHINGTON, D. C.<br>VOL 326 PG 20<br>PARCEL-ID 01-004-1400.000 | 17-04-03 PT. E 1/2 SE LESS 2.5<br>0<br>0073.00A<br>7,670 | EXM USE CODE<br>00 | 600<br>7,670 | | | | | | | | |
| YOUNG, DIANA K.<br>1171 TSP RD 196 W<br>PEDRO, OHIO 45659<br>VOL 539 PG 444<br>PARCEL-ID 01-004-1500.000 | 17-04-03 E1/2 SE LESS 2.50 AC<br>BAL = 13.28 ACRES<br><br>00 | AGR USE CODE<br>00 | 120<br>00 | | | | | | | | |
| 01-18-95 TRNSF TO 01-004-1500.000 RABEL, THOMAS E & NIKKI C | | | | | | | | | | | |
| RABEL, THOMAS E & NIKKI CAVALIER<br>1171 TSP RD 196 W<br>PEDRO, OHIO 45659<br>VOL 594 PG 713<br>PARCEL-ID 01-004-1500.000 | 17-04-03 E1/2 SE LESS 2.50 AC<br>BAL = 13.28 ACRES<br><br>1,460 | AGR USE CODE<br>00 | 120<br>1,460 | | | | | | | | |
| 01-18-95 TRNSF FROM 01-004-1500.000 YOUNG, DIANA K.<br>09-05-95 27.74 | | | | | | | | | | | |
| OWENS, HADLEY & CARRIE LIFE EST.<br>C/O JAMES D.L. MARKIN<br>1974 TR-196 W<br>PEDRO, OHIO 45659<br>VOL 329 PG 214<br>PARCEL-ID 01-004-1600.000 | 17-04-03 SW COR. E 1/2 SE S OF RD.<br>0002.50A<br>AUV<br>60 | AGR USE CODE<br>00 | 120<br>60 | | | | | | | | |
| ADKINS, JOHN WAYNE<br>RT 2 BOX 94<br>PEDRO, OHIO 45659<br>VOL 537 PG 722<br>PARCEL-ID 01-004-1700.000 | 17-04-03 PT. W 1/2 SW<br>0019.67A<br>2,790<br>HOMESITE VALUE LISTED BELOW | RES USE CODE<br>6,580 | 540<br>9,370 | | | | | | | | |

TAX RATE [illegible]10
A/R RED FACTOR 10.1599
OTH RED FACTOR 05.7223

LAWRENCE
TAX DISTRICT 01-AID TWP-SYMMES VALLEY S.D.

GENERAL TAX LIST AND DUPLICATE OF REAL AND PUBLIC UTILITY PROPERTY
COUNTY REAL ESTATE TAXES AND SPECIAL ASSESSMENTS

TAX YEAR 1995
01/03/96 INTEREST RATE
PAGE NO 10

| OWNER'S NAME MAILING ADDRESS | DESCRIPTION | | | TAXES CHARGED | DECEMBER TAXES | PENALTY | JUNE TAXES | PENALTY | TOTAL DELINQUENT | C. D. DATE | MEMO |
|---|---|---|---|---|---|---|---|---|---|---|---|
| | LAND | IMPROVEMENTS | TOTAL VALUE | | | | | | | | |
| | 740 | 5,040 | 5,780 | | | | | | | | |
| UNITED STATES OF AMERICA<br>WASHINGTON, D. C.<br>VOL 327 PG 139<br>PARCEL-ID 01-004-1800.000 | 17-04-03 PT. W 1/2 SW<br>0042.83A<br>4,500 | EXM USE CODE<br>00 | 600<br>4,500 | | | | | | | | |
| RABEL, THOMAS E & NIKKI CAVALIER<br>1171 TSP RD 196 W<br>PEDRO, OHIO 45659<br>VOL 594 PG 713<br>PARCEL-ID 01-005-0100.000<br><br>01-18-95 TRNSF FROM 01-005-0100.000<br>09-05-95 163.44 | 17-04-03 E1/2 SW N OF RD 28.63 ACRES<br>4,760<br>HOMESITE VALUE LISTED BELOW<br>740<br>YOUNG, DIANA K. | AGR USE CODE<br>4,220<br>3,510 | 120<br>8,980<br>4,250 | | | | | | | | |
| YOUNG, DIANA K.<br>1171 TSP RD 196 W<br>PEDRO, OHIO 45659<br>PARCEL-ID 01-005-0100.000<br><br>01-18-95 TRNSF TO 01-005-0100.000 | 17-04-03 E1/2 SW N OF RD 28.63 ACRES<br>00<br>RABEL, THOMAS E & NIKKI C | AGR USE CODE<br>00 | 120<br>00 | | | | | | | | |
| UNITED STATES OF AMERICA<br>WASHINGTON, D. C.<br>VOL 326 PG 20<br>PARCEL-ID 01-005-0200.000 | 17-04-03 PT. E 1/2 SW N OF RD.<br>0028.14A<br>2,950 | EXM USE CODE<br>00 | 600<br>2,950 | | | | | | | | |
| UNITED STATES OF AMERICA<br>WASHINGTON, D. C.<br>VOL 325 PG 660<br>PARCEL-ID 01-005-0300.000 | 17-04-03 E 1/2 SW S OF ROAD<br>0029.20A<br>3,070 | EXM USE CODE<br>00 | 600<br>3,070 | | | | | | | | |
| ROBINSON, STANLEY & KNAP, DEANNA<br>1739 SIOUX CT.<br>GROVE CITY, OHIO 43123<br>VOL 546 PG 535<br>PARCEL-ID 01-005-0500.000 | 17-04-04 W OF PIKE W 1/2 NW LESS 6.47A<br>0020.86A<br>AUV<br>930 | AGR USE CODE<br>00 | 121<br>930 | | | | | | | | |
| MITCHELL ENERGY CORPORATION<br>2001 TIMBERLOCH PLACE<br>THE WOODLANDS, TEXA 77380<br>VOL 535 PG 772<br>PARCEL-ID 01-005-0501.000 | 17-04-04 W OF PIKE W 1/2 NW LESS 6.47 AC<br>0000.67A<br>960 | COM USE CODE<br>3,140 | 499<br>4,100 | | | | | | | | |
| BLANTON, JEFFREY A.<br>676 JACKSON FUR. RD.<br>OAK HILL, OHIO 45662<br>VOL 594 PG 248<br>PARCEL-ID 01-005-0600.000<br><br>12-19-94 TRNSF FROM 01-005-0600.000 | 17-04-04 PT. SE SW<br>0010.00A<br>1,540<br>BLANTON, CLARENCE ARTHUR | AGR USE CODE<br>00 | 120<br>1,540 | | | | | | | | |
| BLANTON, CLARENCE ARTHUR & LOR | 17-04-04 PT. SE SW | | | | | | | | | | |

TAX RATE [illegible]10
A/R RED FACTOR 10.1599
OTH RED FACTOR 05.7223

LAWRENCE
TAX DISTRICT 01-AID TWP-SYMMES VALLEY S.D.

GENERAL TAX LIST AND DUPLICATE OF REAL AND PUBLIC UTILITY PROPERTY
COUNTY REAL ESTATE TAXES AND SPECIAL ASSESSMENTS

TAX YEAR 1995
01/03/96 INTEREST RATE
PAGE NO 11

| OWNER'S NAME MAILING ADDRESS | DESCRIPTION | | | TAXES CHARGED | DECEMBER TAXES | PENALTY | JUNE TAXES | PENALTY | TOTAL DELINQUENT | C. D. DATE | MEMO |
|---|---|---|---|---|---|---|---|---|---|---|---|
| | LAND | IMPROVEMENTS | TOTAL VALUE | | | | | | | | |
| 676 JACKSON FUR. RD.<br>OAK HILL, OHIO 45662<br>PARCEL-ID 01-005-0600.000<br><br>12-19-94 TRNSF TO 01-005-0600.000 | 0010.00A<br>00<br>BLANTON, JEFFREY A. | AGR USE CODE<br>00 | 120<br>00 | | | | | | | | |
| ROBINSON, STANLEY & MARY JANE<br>C/O STANLEY ROBINSON<br>RT. 1 BOX 364<br>PEDRO, OHIO 45659<br>VOL 483 PG 358<br>PARCEL-ID 01-005-0700.000 | 17-04-04 SW NW<br>0021.97A<br>AUV<br>1,630<br>HOMESITE VALUE LISTED BELOW<br>1,100 | AGR USE CODE<br>27,300<br>23,340 | 121<br>28,930<br>24,440 | | | | | | | | |
| UNITED STATES OF AMERICA<br>WASHINGTON, D. C.<br>VOL 344 PG 379<br>PARCEL-ID 01-005-0800.000 | 17-04-04 E OF CREEK PT.<br>0020.03A<br>2,100 | EXM USE CODE<br>00 | 600<br>2,100 | | | | | | | | |
| UNITED STATES OF AMERICA<br>WASHINGTON, D. C.<br>VOL 344 PG 379<br>PARCEL-ID 01-005-0900.000 | 17-04-04 E OF CREEK PT.<br>0007.25A<br>760 | EXM USE CODE<br>00 | 600<br>760 | | | | | | | | |
| ROBINSON, STANLEY & MARY JANE<br>C/O STANLEY ROBINSIN<br>RT. 1 BOX 364<br>PEDRO, OHIO 45659<br>VOL 483 PG 358<br>PARCEL-ID 01-005-1000.000 | 17-04-04 NW NW E OF PIKE<br>0009.25A<br>AUV<br>660 | AGR USE CODE<br>00 | 121<br>660 | | | | | | | | |
| MASSIE, VINSON & FLORENCE<br>RT. 1 BOX 366<br>PEDRO, OHIO<br>VOL 239 PG 343<br>PARCEL-ID 01-005-1100.000 | 17-04-04 PT. NE COR. W 1/2 NW<br>0000.75A<br>790<br>HOMESITE VALUE LISTED BELOW<br>790 | RES USE CODE<br>4,320<br>4,090 | 510<br>5,110<br>4,880 | | | | | | | | |
| MASSIE, VINSON & FLORENCE<br>RT. 1 BOX 366<br>PEDRO, OHIO<br>VOL 239 PG 343<br>PARCEL-ID 01-005-1200.000 | 17-04-04 NE COR. W 1/2 NW<br>0000.50A<br>320 | RES USE CODE<br>00 | 545<br>320 | | | | | | | | |
| BOGGS, JOHN CURTIS &<br>LORETTA JANE + Anna Virginia Boggs<br>1569 CR 1<br>SOUTH POINT, OHIO 45680-0000<br>VOL 427 PG 62<br>PARCEL-ID 01-005-1300.000<br>See Not sold 1994 - Amended it recorded 95 | 17-04-04 NE COR. W 1/2 NW<br>0000.25A<br>110 | AGR USE CODE<br>00 | 120<br>110 | | | | | | | | John Curtis & Loretta Jane Boggs – |
| BOGGS, JOHN CURTIS &<br>LORETTA JANE + Anna Virginia Boggs<br>1569 CR 1<br>SOUTH POINT, OHIO 45680-0000<br>VOL 427 PG 62<br>PARCEL-ID 01-005-1400.000<br>see above | 17-04-04 NE NW<br>0046.00A<br>6,170 | AGR USE CODE<br>00 | 120<br>6,170 | | | | | | | | Same |
| BOGGS, JOHN CURTIS &<br>LORETTA JANE + Anna Virginia Boggs<br><br>see above<br>a-005-16 W | 17-04-04 NW NE<br>0046.00A | AGR USE CODE | 120 | | | | | | | | Same |

DAYTON LEGAL BLANK INC 60388

TAX RATE 10
A/R RED FACTOR 10.1599
OTH RED FACTOR 05.7223

LAWRENCE
TAX DISTRICT 01-AID TWP-SYMMES VALLEY S.D.

GENERAL TAX LIST AND DUPLICATE OF REAL AND PUBLIC UTILITY PROPERTY
COUNTY REAL ESTATE TAXES AND SPECIAL ASSESSMENTS

TAX YEAR 1995
01/03/96 INTEREST RATE
PAGE NO 12

| OWNER'S NAME MAILING ADDRESS | DESCRIPTION | | | TAXES CHARGED | DECEMBER TAXES | PENALTY | JUNE TAXES | PENALTY | TOTAL DELINQUENT | C. D. DATE | MEMO |
|---|---|---|---|---|---|---|---|---|---|---|---|
| | LAND | IMPROVEMENTS | TOTAL VALUE | | | | | | | | |
| 1569 CR 1<br>SOUTH POINT, OHIO 45680-0000<br>VOL 427 PG 62<br>PARCEL-ID 01-005-1500.000 | 8,100 | 2,260 | 10,360 | | | | | | | | |
| UNITED STATES OF AMERICA<br>WASHINGTON, D. C.<br>VOL 327 PG 139<br>PARCEL-ID 01-005-1600.000 | 17-04-04 SW NE E OF RD.<br>0027.60A<br>2,900 | EXM USE CODE<br>00 | 600<br>2,900 | | | | | | | | |
| UNITED STATES OF AMERICA<br>WASHINGTON, D. C.<br>VOL 327 PG 136<br>PARCEL-ID 01-005-1700.000 | 17-04-04 E 1/2 NE<br>0091.00A<br>9,560 | EXM USE CODE<br>00 | 600<br>9,560 | | | | | | | | |
| DECESARE, GEORGE ANNA<br>405 NORMANDY ROAD<br>MADEIRA BEACH, FL 33708<br>VOL 595 PG 10<br>PARCEL-ID 01-005-1800.000 | 17-04-04 N END W 1/2 SE<br>0026.60A<br>3,370 | AGR USE CODE<br>00 | 120<br>3,370 | | | | | | | | Virginia L. Jacobs and Nicholas R. DeCesare Jr, Co-Trustees- |
| UNITED STATES OF AMERICA<br>WASHINGTON, D. C.<br>VOL 312 PG 143<br>PARCEL-ID 01-006-0100.000 | 17-04-04 S. PT SE SW & S. PT S W SE<br>0025.30A<br>2,660 | EXM USE CODE<br>00 | 600<br>2,660 | | | | | | | | |
| UNITED STATES OF AMERICA<br>WASHINGTON, D. C.<br>VOL 344 PG 379<br>PARCEL-ID 01-006-0200.000 | 17-04-04 SW NE W OF ROAD<br>0018.84A<br>1,980 | EXM USE CODE<br>00 | 600<br>1,980 | | | | | | | | |
| EASTERLING, JOHN F & DEBORAH R<br>841 N 5TH ST<br>IRONTON, OHIO 45638<br>VOL 558 PG 105<br>PARCEL-ID 01-006-0300.000 | 17-04-04 PT. W 1/2 SE<br>0050.00A<br>5,060<br>HOMESITE VALUE LISTED BELOW<br>740 | AGR USE CODE<br>6,150<br><br>6,150 | 120<br>11,210<br><br>6,890 | | | | | | | | |
| UNITED STATES OF AMERICA<br>WASHINGTON, D. C.<br>VOL 327 PG 139<br>PARCEL-ID 01-006-0400.000 | 17-04-04 NE COR. W 1/2 SE<br>0001.40A<br>150 | EXM USE CODE<br>00 | 600<br>150 | | | | | | | | |
| UNITED STATES OF AMERICA<br>WASHINGTON, D. C.<br>PARCEL-ID 01-006-0500.000 | 17-04-04 E 1/2 SE LESS 76A<br>0004.00A<br>420 | EXM USE CODE<br>00 | 600<br>420 | | | | | | | | |
| ADKINS, JOHN WAYNE<br>RT. 2 BOX 94<br>PEDRO, OHIO 45659<br>VOL 537 PG 722<br>PARCEL-ID 01-006-0600.000 | 17-04-04 PT. E 1/2 SE<br>0052.82A<br>5,820 | AGR USE CODE<br>00 | 120<br>5,820 | | | | | | | | |
| UNITED STATES OF AMERICA | 17-04-04 NE SE N OF RD. | | | | | | | | | | |

TAX RATE 10
A/R RED FACTOR 10.1599
OTH RED FACTOR 05.7223

LAWRENCE
TAX DISTRICT 01-AID TWP-SYMMES VALLEY S.D.

GENERAL TAX LIST AND DUPLICATE OF REAL AND PUBLIC UTILITY PROPERTY
COUNTY REAL ESTATE TAXES AND SPECIAL ASSESSMENTS

TAX YEAR 1995
01/03/96 INTEREST RATE
PAGE NO 13

| OWNER'S NAME MAILING ADDRESS | DESCRIPTION | | | TAXES CHARGED | DECEMBER TAXES | PENALTY | JUNE TAXES | PENALTY | TOTAL DELINQUENT | C. D. DATE | MEMO |
|---|---|---|---|---|---|---|---|---|---|---|---|
| | LAND | IMPROVEMENTS | TOTAL VALUE | | | | | | | | |
| WASHINGTON, D. C.<br>VOL 327 PG 139<br>PARCEL-ID 01-006-0700.000 | 0023.18A<br>2,430 | EXM USE CODE<br>00 | 600<br>2,430 | | | | | | | | |
| MILLER, HELEN MARIE<br>C/O JAMES E. MILLER<br>P.O. BOX 108<br>PEDRO, OHIO<br>VOL 350 PG 18<br>PARCEL-ID 01-006-0800.000 | 17-04-04 W 1/2 SE LESS 15A<br>0075.00A<br>AUV<br>1,840 | AGR USE CODE<br>00 | 121<br>1,840 | | | | | | | | |
| ROBINSON, STANLEY & DEANNA KNA PP<br>1739 SIOUX CT.<br>GROVE CITY, OHIO 43123<br>VOL 546 PG 535<br>PARCEL-ID 01-006-0900.000 | 17-04-04 PT. W 1/2 SW<br>0005.00A<br>AUV<br>120 | AGR USE CODE<br>00 | 121<br>120 | | | | | | | | |
| DECESARE, GEORGE ANNA<br>405 NORMANDY RD<br>MADEIRA BEACH, FL 33708<br>VOL 595 PG 10<br>PARCEL-ID 01-006-1000.000 | 17-04-04 N END W 1/2 SW<br>0010.00A<br>1,100 | AGR USE CODE<br>00 | 120<br>1,100 | | | | | | | | Virginia L. Jacobs and Nicholas R. DeCesare Sr, Co-Trustees- |
| DECESARE, GEORGE ANNA<br>405 NORMANDY RD<br>MADEIRA BEACH, FL 33708<br>VOL 595 PG 10<br>PARCEL-ID 01-006-1100.000 | 17-04-04 NE SW<br>0045.00A<br>4,960 | AGR USE CODE<br>00 | 100<br>4,960 | | | | | | | | Same- |
| CHAFFINS, BRIAN K. & DONNA M.<br>8787 CO RD 4<br>PEDRO, OHIO 45659<br>VOL 500 PG 37<br>PARCEL-ID 01-006-1200.000 | 17-04-04 W OF PIKE W 1/2 NW<br>0006.47A<br>AUV<br>1,180 | AGR USE CODE<br>1,320 | 121<br>2,500 | | | | | | | | |
| BLANTON, JEFFREY A.<br>676 JACKSON FUR. RD.<br>OAK HILL, OHIO 45662<br>VOL 594 PG 248<br>PARCEL-ID 01-006-1300.000<br>12-19-94 TRNSF FROM 01-006-1300.000 BLANTON, LORAINE & CLAREN | 17-04-04 PT. SE SW<br>0006.00A<br>660 | AGR USE CODE<br>00 | 120<br>660 | | | | | | | | |
| BLANTON, LORAINE & CLARENCE AR<br>676 JACKSON FUR. RD.<br>OAK HILL, OHIO 45662<br>PARCEL-ID 01-006-1300.000<br>12-19-94 TRNSF TO 01-006-1300.000 BLANTON, JEFFREY A. | 17-04-04 PT. SE SW<br>0006.00A<br>00 | AGR USE CODE<br>00 | 120<br>00 | | | | | | | | |
| BOGGS, JOHN CURTIS & LORETTA JANE + Anna Virginia Boggs<br>1569 CR 1<br>SOUTH POINT, OHIO 45680-0000<br>VOL 427 PG 62<br>PARCEL-ID 01-006-1400.000 see Vol 266 Pg 1333 - Anna's int mentioned deed | 17-04-04 IN SE SW<br>0003.14A<br>350 | AGR USE CODE<br>00 | 120<br>350 | | | | | | | | John Curtis & Loretta Jane Boggs- |
| UNITED STATES OF AMERICA | 17-04-04 IN SE NW | | | | | | | | | | |

DAYTON LEGAL BLANK INC 60388

TAX RATE [illegible]10
A/R RED FACTOR 10.1599
OTH RED FACTOR 05.7223

LAWRENCE
TAX DISTRICT 01-AID TWP-SYMMES VALLEY S.D.

GENERAL TAX LIST AND DUPLICATE OF REAL AND PUBLIC UTILITY PROPERTY
COUNTY REAL ESTATE TAXES AND SPECIAL ASSESSMENTS

TAX YEAR 1995
01/03/96 INTEREST RATE
PAGE NO 14

| OWNER'S NAME MAILING ADDRESS | DESCRIPTION | | | TAXES CHARGED | DECEMBER TAXES | PENALTY | JUNE TAXES | PENALTY | TOTAL DELINQUENT | C. D. DATE | MEMO |
|---|---|---|---|---|---|---|---|---|---|---|---|
| | LAND | IMPROVEMENTS | TOTAL VALUE | | | | | | | | |
| WASHINGTON, D. C.<br>VOL 427 PG 62<br>PARCEL-ID 01-006-1500.000 | 0041.86A<br>4,400 | EXM USE CODE<br>00 | 600<br>4,400 | | | | | | | | |
| EASTERLING, JOHN F & DEBORAH R<br>841 N 5TH ST<br>IRONTON, OHIO 45638<br>VOL 558 PG 105<br>PARCEL-ID 01-006-1600.000 | 17-04-04 PT. SE SW<br>0009.17A<br>1,010 | AGR USE CODE<br>00 | 121<br>1,010 | | | | | | | | |
| BLANTON, CLARENCE A.& LORRAINE<br>676 JACKSON FUR. RD.<br>OAK HILL, OHIO 45662<br>PARCEL-ID 01-006-1700.000<br><br>12-19-94 TRNSF TO 01-006-1700.000 | 17-04-04 S PT.<br>0004.83A<br>00 | AGR USE CODE<br>00 | 120<br>00<br>BLANTON, JEFFREY A. | | | | | | | | |
| BLANTON, JEFFREY A.<br>676 JACKSON FUR. RD.<br>OAKHILL, OHIO 45662<br>VOL 594 PG 248<br>PARCEL-ID 01-006-1700.000<br><br>12-19-94 TRNSF FROM 01-006-1700.000 | 17-04-04 S PT.<br>0004.83A<br>530 | AGR USE CODE<br>00 | 120<br>530<br>BLANTON, CLARENCE A.& LOR | | | | | | | | |
| MILLER, ERMA<br>4237 CR 51<br>PEDRO, OHIO 45659<br>VOL 473 PG 509<br>PARCEL-ID 01-007-0100.000 | 17-04-05 NW NW<br>0045.00A<br>AUV<br>1,100 | AGR USE CODE<br>00 | 120<br>1,100 | | | | | | | | |
| WISEMAN, STEPHEN & NANCY<br>7728 COUNTY RD 4<br>PEDRO, OHIO 45659<br>VOL 458 PG 402<br>PARCEL-ID 01-007-0200.000 | 17-04-05 S PT SE PT.<br>0000.04A<br>110 | AGR USE CODE<br>00 | 120<br>110 | | | | | | | | |
| MILLER, ERMA<br>4237 CR51<br>PEDRO, OHIO 45659<br>VOL 473 PG 809<br>PARCEL-ID 01-007-0300.000 | 17-04-05 N PT. SW NW<br>0011.50A<br>AUV<br>1,340<br>HOMESITE VALUE LISTED BELOW<br>1,100 | AGR USE CODE<br>9,120<br>5,140 | 101<br>10,460<br>6,240 | | | | | | | | |
| WEBB, LLOYD D. & MERLE C.<br>3951 CO. RD. 51<br>PEDRO, OHIO 45659<br>VOL 282 PG 474<br>PARCEL-ID 01-007-0400.000 | 17-04-05 N PT. SW NW<br>0012.50A<br>AUV<br>310 | AGR USE CODE<br>00 | 121<br>310 | | | | | | | | |
| WEBB, LLOYD D. & MERLE C.<br>3951 CO. RD. 51<br>PEDRO, OHIO 45659<br>VOL 244 PG 569<br>PARCEL-ID 01-007-0500.000 | 17-04-05 NW COR. SW NW<br>0004.00A<br>AUV<br>100 | AGR USE CODE<br>00 | 121<br>100 | | | | | | | | |
| ARRINGTON, DOLPHUS & FAYE J.<br>2732 HILL VIEW CT<br>PORTSMOUTH, OH 45662 | 17-04-05 N END E 1/2 NW<br>0033.00A<br>AUV | AGR USE CODE | 121 | | | | | | | | |

TAX RATE [illegible]10
A/R RED FACTOR 10.1599
OTH RED FACTOR 05.7223

LAWRENCE
TAX DISTRICT 01-AID TWP-SYMMES VALLEY S.D.

GENERAL TAX LIST AND DUPLICATE OF REAL AND PUBLIC UTILITY PROPERTY
COUNTY REAL ESTATE TAXES AND SPECIAL ASSESSMENTS

TAX YEAR 1995
01/03/96 INTEREST RATE
PAGE NO 15

| OWNER'S NAME MAILING ADDRESS | DESCRIPTION | | | TAXES CHARGED | DECEMBER TAXES | PENALTY | JUNE TAXES | PENALTY | TOTAL DELINQUENT | C. D. DATE | MEMO |
|---|---|---|---|---|---|---|---|---|---|---|---|
| | LAND | IMPROVEMENTS | TOTAL VALUE | | | | | | | | |
| VOL 174 PG 60<br>PARCEL-ID 01-007-0600.000 | 810 | 00 | 810 | | | | | | | | |
| UNITED STATES OF AMERICA<br>811 CONSTITUTION AVE<br>BEDFORD, IND 47421<br>VOL 550 PG 434<br>PARCEL-ID 01-007-0700.000 | 17-04-05 S PT. W 1/2 NW LESS 1<br>A<br>0018.00A<br>1,890 | EXM USE CODE<br>00 | 600<br>1,890 | | | | | | | | |
| UNITED STATES OF AMERICA<br>811 CONSTITUTION AVE<br>BEDFORD, IND 47421<br>RT 550 PG 434<br>PARCEL-ID 01-007-0800.000 | 17-04-05 S PT. E 1/2 NW LESS 3<br>A.<br>0052.00A<br>5,460 | EXM USE CODE<br>00 | 600<br>5,460 | | | | | | | | |
| ARRINGTON, DOLPHUS & FAYE J.<br>2732 HILL VIEW CT<br>PORTSMOUTH, OH 45662<br>VOL 174 PG 360<br>PARCEL-ID 01-007-0900.000 | 17-04-05 NW COR. S PT E 1/2 NW<br>0003.00A<br>AUV<br>20 | AGR USE CODE<br>00 | 121<br>20 | | | | | | | | |
| ARRINGTON, DOLPHUS & FAYE J.<br>2732 HILL VIEW CT<br>PORTSMOUTH, OH 45662<br>VOL 174 PG 360<br>PARCEL-ID 01-007-1000.000 | 17-04-05 SW COR. NW NE<br>0001.00A<br>AUV<br>20 | AGR USE CODE<br>00 | 121<br>20 | | | | | | | | |
| ARRINGTON, DOLPHUS & FAYE J.<br>2732 HILL VIEW CT<br>PORTSMOUTH, OH 45662<br>VOL 205 PG 35<br>PARCEL-ID 01-007-1100.000 | 17-04-05 N 1/2 NE PT.<br>0007.58A<br>AUV<br>190 | AGR USE CODE<br>00 | 121<br>190 | | | | | | | | |
| ROBINSON, STANLEY & DEANNA KNA<br>PP<br>1739 SIOUX CT.<br>GROVE CITY, OHIO 43123<br>VOL 546 PG 535<br>PARCEL-ID 01-007-1200.000 | 17-04-05 N 1/2 NE PT.<br>0078.42A<br>AUV<br>2,240 | AGR USE CODE<br>00 | 121<br>2,240 | | | | | | | | |
| ROBINSON, STANLEY & DEANNA KNA<br>PP<br>1739 SIOUX CT.<br>GROVE CITY, OHIO 43123<br>VOL 546 PG 535<br>PARCEL-ID 01-007-1300.000 | 17-04-05 E PT. W 1/2 NE<br>0051.87A<br>AUV<br>2,330<br>HOMESITE VALUE LISTED BELOW<br>1,100 | AGR USE CODE<br>6,400<br>4,590 | 121<br>8,730<br>5,690 | | | | | | | | |
| MILLER, HELEN MARIE<br>C/O JAMES E. MILLER<br>P.O. BOX 108<br>PEDRO, OHIO<br>VOL 350 PG 18<br>PARCEL-ID 01-007-1400.000 | 17-04-05 SE COR. S 1/2 NE<br>0008.13A<br>AUV<br>410 | AGR USE CODE<br>00 | 121<br>410 | | | | | | | | |
| ARRINGTON, DOLPHUS & FAYE<br>2732 HILL VIEW CT<br>PORSTSMOUTH, OH 45662<br>VOL 174 PG 360<br>PARCEL-ID 01-007-1500.000 | 17-04-05 W END S 1/2 NE<br>0030.00A<br>AUV<br>740 | AGR USE CODE<br>00 | 121<br>740 | | | | | | | | |

TAX RATE [illegible]10
A/R RED FACTOR 10.1599
OTH RED FACTOR 05.7223

LAWRENCE
TAX DISTRICT 01-AID TWP-SYMMES VALLEY S.D.

GENERAL TAX LIST AND DUPLICATE OF REAL AND PUBLIC UTILITY PROPERTY
COUNTY REAL ESTATE TAXES AND SPECIAL ASSESSMENTS

TAX YEAR 1995
01/03/96 INTEREST RATE
PAGE NO 16

| OWNER'S NAME MAILING ADDRESS | DESCRIPTION | | | TAXES CHARGED | DECEMBER TAXES | PENALTY | JUNE TAXES | PENALTY | TOTAL DELINQUENT | C. D. DATE | MEMO |
|---|---|---|---|---|---|---|---|---|---|---|---|
| | LAND | IMPROVEMENTS | TOTAL VALUE | | | | | | | | |
| MILLER, HELEN MARIE<br>C/O JAMES E. MILLER<br>P.O. BOX 108<br>PEDRO, OHIO<br>VOL 350 PG 18<br>PARCEL-ID 01-007-1600.000 | 17-04-05 E PT. SE LESS 8A.<br>0063.63A<br>AUV<br>3,350<br>HOMESITE VALUE LISTED BELOW<br>1,100 | AGR USE CODE 121<br>2,550<br>1,690 | 5,900<br>2,790 | | | | | | | | |
| WISEMAN, STEPHEN & NANCY<br>7728 COUNTY RD 4<br>PEDRO, OHIO 45659<br>VOL 458 PG 402<br>PARCEL-ID 01-007-1700.000 | 17-04-05 PT. E PT. SE<br>0004.00A<br>1,780<br>HOMESITE VALUE LISTED BELOW<br>1,100 | AGR USE CODE 120<br>7,680<br>7,610 | 9,460<br>8,710 | | | | | | | | |
| ROBINSON, STANLEY & DEANNA KNAPP<br>1739 SIOUX CT.<br>GROVE CITY, OHIO 43123<br>VOL 546 PG 535<br>PARCEL-ID 01-007-1800.000 | 17-04-05 PT. N PT. NE SE<br>0004.00A<br>AUV<br>310 | AGR USE CODE 121<br>00 | 310 | | | | | | | | |
| ARRINGTON, DOLPHUS & FAYE J.<br>2732 HILL VIEW CT<br>PORTSMOUTH, OH 45662<br>VOL 174 PG 360<br>PARCEL-ID 01-008-0100.000 | 17-04-05 N PT. SE<br>0002.90A<br>AUV<br>1,300<br>HOMESITE VALUE LISTED BELOW<br>1,100 | AGR USE CODE 121<br>9,680<br>9,400 | 10,980<br>10,500 | | | | | | | | |
| MILLER, HELEN MARIE<br>C/O JAMES E. MILLER<br>P.O. BOX 108<br>PEDRO, OHIO<br>VOL 350 PG 18<br>PARCEL-ID 01-008-0200.000 | 17-04-05 S PT. SE<br>0014.46A<br>AUV<br>350 | AGR USE CODE 121<br>00 | 350 | | | | | | | | |
| UNITED STATES OF AMERICA<br>811 CONSTITUTION AVE<br>BEDFORD, IND 47421<br>VOL 550 PG 434<br>PARCEL-ID 01-008-0300.000 | 17-04-05 SE N OF PIKE<br>0010.00A<br>1,310 | EXM USE CODE 600<br>00 | 1,310 | | | | | | | | |
| WISEMAN, STEPHEN D. & NANCY C.<br>7728 COUNTY RD 4<br>PEDRO, OHIO 45659<br>VOL 538 PG 626<br>PARCEL-ID 01-008-0400.000 | 17-04-05 S PT SE<br>0057.84A<br>AUV<br>1,490 | AGR USE CODE 100<br>1,170 | 2,660 | | | | | | | | |
| UNITED STATES OF AMERICA<br>WASHINGTON, D.C.<br>VOL 384 PG 515<br>PARCEL-ID 01-008-0401.000 | 17-04-05 S PT SE<br>0022.16A<br>2,330 | EXM USE CODE 600<br>00 | 2,330 | | | | | | | | |
| ARRINGTON, DOLPHUS & FAYE J.<br>2732 HILL VIEW CT<br>PORTSMOUTH, OH 45662<br>VOL 174 PG 360<br>PARCEL-ID 01-008-0500.000 | 17-04-05 N PT. NW SE<br>0010.15A<br>AUV<br>460 | AGR USE CODE 121<br>2,010 | 2,470 | | | | | | | | |
| WEBB, LLOYD D. & MERLE C.<br>3951 CO. RD. 51<br>PEDRO, OHIO 45659 | 17-04-05 N 1/2 SW N OF PIKE ON RD.<br>0006.25A | AGR USE CODE 121 | | | | | | | | | |

TAX RATE [illegible]10
A/R RED FACTOR 10.1599
OTH RED FACTOR 05.7223

LAWRENCE
TAX DISTRICT 01-AID TWP-SYMMES VALLEY S.D.

GENERAL TAX LIST AND DUPLICATE OF REAL AND PUBLIC UTILITY PROPERTY
COUNTY REAL ESTATE TAXES AND SPECIAL ASSESSMENTS

TAX YEAR 1995
01/03/96 INTEREST RATE
PAGE NO 17

| OWNER'S NAME MAILING ADDRESS | DESCRIPTION | | | TAXES CHARGED | DECEMBER TAXES | PENALTY | JUNE TAXES | PENALTY | TOTAL DELINQUENT | C. D. DATE | MEMO |
|---|---|---|---|---|---|---|---|---|---|---|---|
| | LAND | IMPROVEMENTS | TOTAL VALUE | | | | | | | | |
| VOL 244 PG 569<br>PARCEL-ID 01-008-0600.000 | AUV<br>340 | 00 | 340 | | | | | | | | |
| SELF, EULA & BONNIE J. HUFFMAN<br>7410 CR4<br>PEDRO, OHIO 45659<br>VOL 591 PG 128<br>PARCEL-ID 01-008-0700.000 | 17-04-05 PT. N 1/2 SW<br>0003.00A<br>AUV<br>1,350<br>HOMESITE VALUE LISTED BELOW<br>1,100 | AGR USE CODE 101<br>11,670<br>8,940 | 13,020<br>10,040 | | | | | | | | |
| SELF, EULA & BONNIE J. HUFFMAN<br>7410 CR 4<br>PEDRO, OHIO 45659<br>VOL 591 PG 128<br>PARCEL-ID 01-008-0800.000 | 17-04-05 PT SE SW PT BALANCE=42.90<br>AUV<br>1,270 | AGR USE CODE 121<br>00 | 1,270 | | | | | | | | |
| TRUSTEES OF SLAB FORK CEMENTARY<br>ROUTE 2<br>PEDRO, OHIO 45659<br>VOL 529 PG 607<br>PARCEL-ID 01-008-0800.001 | 17-04-05 PT SE SW PT 0.60 ACRES CEMENTARY<br>900 | EXM USE CODE 690<br>00 | 900 | | | | | | | | |
| SELF, EULA & BONNIE J, HUFFMAN<br>7410 CR 4<br>PEDRO, OHIO 45659<br>VOL 591 PG 128<br>PARCEL-ID 01-008-0900.000 | 17-04-05 NE COR. SW SW<br>0006.00A<br>AUV<br>150 | AGR USE CODE 121<br>00 | 150 | | | | | | | | |
| SITES, KENNETH A. & BARBARA J.<br>7087 CR 4<br>PEDRO, OHIO 45659<br>VOL 385 PG 479<br>PARCEL-ID 01-008-1000.000 | 17-04-05 SW SW LESS 12A<br>0032.00A<br>AUV<br>2,710<br>HOMESITE VALUE LISTED BELOW<br>1,100 | AGR USE CODE 121<br>1,640<br>320 | 4,350<br>1,420 | | | | | | | | |
| SITES, KENNETH A. & BARBARA J.<br>7087 CO RD 4<br>PEDRO, OHIO 45659<br>VOL 385 PG 479<br>PARCEL-ID 01-008-1100.000 | 17-04-05 PT. SW SW<br>0006.00A<br>AUV<br>150 | AGR USE CODE 121<br>880 | 1,030 | | | | | | | | |
| CENTENARY UNITED METHODIST CHURCH, SLAB FORK, INC.<br>ROUTE 1 BOX 216<br>PEDRO, OHIO 45659<br>VOL 529 PG 651<br>PARCEL-ID 01-008-1105.000 | 17-04-05<br>0000.50A<br>00 | EXM USE CODE 685<br>6,730 | 6,730 | | | | | | | | |
| PICKLE, DELLA BREEDING<br>C/O KENNETH SITES<br>7087 CR 4<br>PEDRO, OHIO 45659 45659<br>V 129 PG 121 SEE 94 AUD DUP.<br>PARCEL-ID 01-008-1200.000 | 17-04-05 PT. NE COR. SW SW<br>0002.00A<br>220 | AGR USE CODE 120<br>00 | 220 | | | | | | | | |
| MASSIE, ORLYN & FAYE K.<br>4486 CO RD 51<br>PEDRO, OHIO 45659<br>VOL 550 PG 298 | 17-4-5 N 1/2 SW N OF PIKE LESS 66.09 BAL=16.91AC | AGR USE CODE 101 | | | | | | | | | |

DAYTON LEGAL BLANK INC 60368

TAX RATE [illegible]10
A/R RED FACTOR 10.1599
OTH RED FACTOR 05.7223

LAWRENCE
TAX DISTRICT 01-AID TWP-SYMMES VALLEY S.D.

GENERAL TAX LIST AND DUPLICATE OF REAL AND PUBLIC UTILITY PROPERTY
COUNTY REAL ESTATE TAXES AND SPECIAL ASSESSMENTS

01/03/96

TAX YEAR 1995
INTEREST RATE
PAGE NO 18

| OWNER'S NAME MAILING ADDRESS | DESCRIPTION | | | TAXES CHARGED | DECEMBER TAXES | PENALTY | JUNE TAXES | PENALTY | TOTAL DELINQUENT | C. D. DATE | MEMO |
|---|---|---|---|---|---|---|---|---|---|---|---|
| | LAND | IMPROVEMENTS | TOTAL VALUE | | | | | | | | |
| PARCEL-ID 01-008-1300.000 | 4,880 | 11,630 | 16,510 | | | | | | | | |
| | HOMESITE VALUE LISTED BELOW | | | | | | | | | | |
| | 1,100 | 3,590 | 4,690 | | | | | | | | |
| UNITED STATES OF AMERICA<br>811 CONSTITUTION AVE<br>BEDFORD, IND 47421<br>VOL 550 PG 434 | 17-4-5 N 1/2 SW N OF PIKE PT 5 9.84AC | | | | | | | | | | |
| | | EXM USE CODE 600 | | | | | | | | | |
| PARCEL-ID 01-008-1300.001 | 7,860 | 00 | 7,860 | | | | | | | | |
| MALONE, LAWRENCE & AUDREY M.<br>MALONE, FLOYD E. & MARY LEE<br>15791 ST RT 93<br>PEDRO, OH. 45659<br>VOL 458 PG 784 | 17-04-06 W PT. NW NW | | | | | | | | | | |
| | 0025.00A | AGR USE CODE 121 | | | | | | | | | |
| | AUV | | | | | | | | | | |
| | 2,160 | 4,330 | 6,490 | | | | | | | | |
| | HOMESITE VALUE LISTED BELOW | | | | | | | | | | |
| PARCEL-ID 01-008-1500.000 | 1,100 | 2,530 | 3,630 | | | | | | | | |
| USA FOREST SERVICE<br>811 CONSTITUTION AVE<br>BEDFORD, INDIANA 47421<br>VOL 554 PG 5 | 17-04-06 PT MID PT NW NW | | | | | | | | | | |
| | 0000.41A | EXM USE CODE 600 | | | | | | | | | |
| | 110 | 00 | 110 | | | | | | | | |
| PARCEL-ID 01-008-1600.000 | | | | | | | | | | | |
| SARK, FORREST G. & ROSALIE<br>P.O. BOX 214<br>PEDRO, OHIO 45659<br>VOL 560 PG 189 | 17-04-06 PT. MID PT. NW NW | | | | | | | | | | |
| | 0018.24A | AGR USE CODE 120 | | Res Life Est. | | | | | | | |
| | 3,000 | 4,610 | 7,610 | Michael L. Sark & Kenneth G. Sark - | | | | | | | |
| PARCEL-ID 01-008-1601.000 | HOMESITE VALUE LISTED BELOW | | | | | | | | | | |
| | 1,100 | 3,390 | 4,490 | | | | | | | | |
| MALONE, CARL E. & DONNA<br>2753 CO. RD. 51<br>BOX 348<br>PEDRO, OHIO 45659<br>VOL 403 PG 290 | 17-04-06 PT MID PT NW NW | | | | | | | | | | |
| | 0000.68A | AGR USE CODE 120 | | | | | | | | | |
| | 210 | 00 | 210 | | | | | | | | |
| PARCEL-ID 01-008-1602.000 | | | | | | | | | | | |
| MALONE, LAWRENCE & AUDREY<br>PEDRO, OHIO 45659<br>VOL 406 PG 292 | 17-04-06 PT MID PT NW NW | | | | | | | | | | |
| | 0000.67A | RES USE CODE 500 | | | | | | | | | |
| PARCEL-ID 01-008-1603.000 | 110 | 00 | 110 | | | | | | | | |
| SCHWEICKART, OTTO R. & HILDA N<br>RT. 1, BOX 351<br>PEDRO, OHIO 45659<br>VOL 267 PG 545 | 17-04-06 PT. MID. PT. NW NW | | | | | | | | | | |
| | 0028.00A | AGR USE CODE 121 | | | | | | | | | |
| | AUV | | | | | | | | | | |
| | 1,710 | 15,270 | 16,980 | | | | | | | | |
| PARCEL-ID 01-008-1700.000 | HOMESITE VALUE LISTED BELOW | | | | | | | | | | |
| | 1,100 | 13,300 | 14,400 | | | | | | | | |
| USA FOREST SERVICE<br>811 CONSTITUTION AVE<br>BEDFORD, IND 47421<br>VOL 558 PG 304 | 17-4-6 NE NW LESS 58.24AC BAL= 27.76 | | | | | | | | | | |
| | | EXM USE CODE 600 | | | | | | | | | |
| PARCEL-ID 01-008-1800.000 | 3,690 | 10,300 | 13,990 | | | | | | | | |
| WADDELL, LARRY E. & REGINA S.<br>3362 COUNTY RD 51<br>PEDRO, OHIO 45659<br>VOL 548 PG 311 | 17-4-6 NE NW PT 23.53AC | | | | | | | | | | |
| | | AGR USE CODE 120 | | | | | | | | | |
| | AUV | | | | | | | | | | |
| | 2,130 | 6,330 | 8,460 | | | | | | | | |

TAX RATE [illegible]10
A/R RED FACTOR 10.1599
OTH RED FACTOR 05.7223

LAWRENCE
TAX DISTRICT 01-AID TWP-SYMMES VALLEY S.D.

GENERAL TAX LIST AND DUPLICATE OF REAL AND PUBLIC UTILITY PROPERTY
COUNTY REAL ESTATE TAXES AND SPECIAL ASSESSMENTS

01/03/96

TAX YEAR 1995
INTEREST RATE
PAGE NO 19

| OWNER'S NAME MAILING ADDRESS | DESCRIPTION | | | TAXES CHARGED | DECEMBER TAXES | PENALTY | JUNE TAXES | PENALTY | TOTAL DELINQUENT | C. D. DATE | MEMO |
|---|---|---|---|---|---|---|---|---|---|---|---|
| | LAND | IMPROVEMENTS | TOTAL VALUE | | | | | | | | |
| PARCEL-ID 01-008-1800.001 | HOMESITE VALUE LISTED BELOW | | | | | | | | | | |
| | 1,100 | 6,330 | 7,430 | | | | | | | | |
| MALONE, DELMA J.<br>245 N. NORTHHAMPTON AVE.<br>DAYTON, OHIO 45427 45427<br>VOL 534 PG 786 | 17-04-06 NE NW PT LESS 1.44A | | | | | | | | | | |
| | 0031.79A | AGR USE CODE 120 | | w/d 10/96 | | | | | | | |
| | 4,500 | 31,500 | 36,000 | - Patrick W. & Donna L. Buchanan | | | | | | | |
| PARCEL-ID 01-008-1801.000 | | | | | | | | | | | |
| SCHWEICKART, OTTO R. JR.<br>SCHWEICKART, HILDA<br>RT. 1 BOX 351<br>PEDRO, OHIO 45659<br>VOL 472 PG 808 | 17-04-06 PT NE NW | | | | | | | | | | |
| | 0001.48A | AGR USE CODE 121 | | | | | | | | | |
| | AUV | | | | | | | | | | |
| | 40 | 00 | 40 | | | | | | | | |
| PARCEL-ID 01-008-1802.000 | | | | | | | | | | | |
| SCHWEICKART, OTTA ROBERT JR. &<br>HILDA<br>RT 1 BOX 351<br>PEDRO, OHIO 45659 45659<br>VOL 548 PG 613 | 17-4-6 PT NE NW PT 1.44ACS | | | | | | | | | | |
| | | AGR USE CODE 120 | | | | | | | | | |
| | 1,150 | 10,830 | 11,980 | | | | | | | | |
| PARCEL-ID 01-008-1803.000 | | | | | | | | | | | |
| UNITED STATES OF AMERICA<br>WASHINGTON, D. C.<br>VOL 192 PG 462 | 17-04-06 SE NW | | | | | | | | | | |
| | 0084.51A | EXM USE CODE 600 | | | | | | | | | |
| PARCEL-ID 01-009-0100.000 | 8,870 | 00 | 8,870 | | | | | | | | |
| UNITED STATES OF AMERICA<br>WASHINGTON, D. C.<br>VOL 190 PG 439 | 17-04-06 S SIDE NW NW & N SIDE NW SW & SW NW | | | | | | | | | | |
| | 0107.63A | EXM USE CODE 600 | | | | | | | | | |
| PARCEL-ID 01-009-0200.000 | 11,300 | 00 | 11,300 | | | | | | | | |
| MILLER, DENNIS G. & LINDA J.<br>3635 CO. RD. 51<br>PEDRO, OHIO 45659<br>VOL 366 PG 68 | 17-04-06 PT. NW NE | | | | | | | | | | |
| | 0000.50A | RES USE CODE 510 | | ~~Ann~~ Ellsberg | | | | | | | |
| | 530 | 5,890 | 6,420 | Linda J. Miller - | | | | | | | |
| PARCEL-ID 01-009-0300.000 | | | | | | | | | | | |
| WADDELL, LARRY & REGINA<br>3362 COUNTY RD. 51<br>PEDRO, OHIO 45659<br>VOL 497 PG 687 | 17-4-06 PT NW NE LESS 1.05A. BAL.=36.45ACS. | | | | | | | | | | |
| | | AGR USE CODE 120 | | | | | | | | | |
| | AUV | | | | | | | | | | |
| | 900 | 00 | 900 | | | | | | | | |
| MILLER, DENNIS G.<br>3655 CO. RD. 51<br>PEDRO, OHIO 45659<br>VOL 490 PG 444 | 17-4-06 PT NW NE PT 1.05ACS. | | | | | | | | | | |
| | | RES USE CODE 500 | | ~~Ann~~ Ellsberg | | | | | | | |
| | 580 | 00 | 580 | Linda J., Steven D., Samantha M. Miller, Cind: Lehrbass, Jennifer J. Ill Resch - | | | | | | | |
| PARCEL-ID 01-009-0400.001 | | | | | | | | | | | |
| SMITH, WILLIAM & MARCELLA M.<br>3933 CO RD 51<br>PEDRO, OHIO 45659<br>VOL 235 PG 315 | 17-04-06 NE NE | | | | | | | | | | |
| | 0015.90A | AGR USE CODE 120 | | | | | | | | | |
| | 2,250 | 1,320 | 3,570 | | | | | | | | |
| PARCEL-ID 01-009-0500.000 | HOMESITE VALUE LISTED BELOW | | | | | | | | | | |
| | 1,100 | 1,120 | 2,220 | | | | | | | | |

DAYTON LEGAL BLANK INC 60388

TAX RATE [illegible]10
A/R RED FACTOR 10.1599
OTH RED FACTOR 05.7223

LAWRENCE
TAX DISTRICT 01-AID TWP-SYMMES VALLEY S.D.

# GENERAL TAX LIST AND DUPLICATE OF REAL AND PUBLIC UTILITY PROPERTY
## COUNTY REAL ESTATE TAXES AND SPECIAL ASSESSMENTS

01/03/96

TAX YEAR 1995
INTEREST RATE
PAGE NO 20

| OWNER'S NAME MAILING ADDRESS | DESCRIPTION | | | TAXES CHARGED | DECEMBER TAXES | PENALTY | JUNE TAXES | PENALTY | TOTAL DELINQUENT | C. D. DATE | MEMO |
|---|---|---|---|---|---|---|---|---|---|---|---|
| | LAND | IMPROVEMENTS | TOTAL VALUE | | | | | | | | |
| UNITED STATES OF AMERICA<br>WASHINGTON, D.C.<br>VOL 373 PG 621<br>PARCEL-ID 01-009-0501.000 | 17-04-06 NE NE PT<br>0029.10A EXM USE CODE 600<br>3,060 | 00 | 3,060 | | | | | | | | |
| SMITH, WILLIAM & MARCELLA M.<br>3933 COUNTY ROAD 51<br>PEDRO, OHIO 45659<br>VOL 235 PG 315<br>PARCEL-ID 01-009-0600.000 | 17-04-06 E SIDE NW NE<br>0004.10A AGR USE CODE 120<br>450 | 00 | 450 | | | | | | | | |
| UNITED STATES OF AMERICA<br>WASHINGTON D C<br>VOL 373 PG 621<br>PARCEL-ID 01-009-0601.000 | 17-04-06 PT NE NE<br>0001.90A EXM USE CODE 600<br>200 | 00 | 200 | | | | | | | | |
| WEBB, LLOYD D. & MERLE C.<br>3951 CO. RD. 51<br>PEDRO, OHIO 45659<br>VOL 244 PG 569<br>PARCEL-ID 01-009-0700.000 | 17-04-06 S 1/2 NE LESS 6A<br>0082.00A AGR USE CODE 121<br>AUV<br>4,850<br>HOMESITE VALUE LISTED BELOW<br>1,100 | 14,180<br>9,350 | 19,030<br>10,450 | | | | | | | | |
| SELF, EULA & BONNIE J. HUFFMAN<br>7410 CR 4<br>PEDRO, OHIO 45659<br>VOL 591 PG 128<br>PARCEL-ID 01-009-0800.000 | 17-04-06 N 1/2 SE LESS 65A<br>0025.00A AGR USE CODE 121<br>AUV<br>610 | 00 | 610 | | | | | | | | |
| WADDELL, LARRY & REGINA<br>3362 COUNTY RD 51<br>PEDRO, OHIO 45659<br>VOL 497 PG 687<br>PARCEL-ID 01-009-0900.000 | 17-04-06 NW COR. S 1/2 NE<br>0004.99A RES USE CODE 500<br>AUV<br>120 | 00 | 120 | | | | | | | | |
| WADDELL, LARRY & REGINA<br>3362 COUNTY RD 51<br>PEDRO, OHIO 45659<br>VOL 497 PG 682<br>PARCEL-ID 01-009-0901.000 | 17-04-06 NW COR S 1/2 NE PT<br>0001.01A AGR USE CODE 101<br>AUV<br>20 | 2,950 | 2,970 | | | | | | | | |
| VALENTINE, G. LEO & CLARICE E.<br>C/O BASCOM OWENS<br>RT.1 BOX 377<br>PEDRO, OHIO 45659<br>VOL 451 PG 54<br>PARCEL-ID 01-009-1000.000 | 17-04-06 SE SE LESS 4.33A PT<br>0038.00A AGR USE CODE 121<br>AUV<br>2,270<br>HOMESITE VALUE LISTED BELOW<br>1,100 | 7,950<br>7,390 | 10,220<br>8,490 | | | | | | | | |
| WEBB, LLOYD D. & MERLE C.<br>3951 CO. RD. 51<br>PEDRO, OHIO 45659<br>VOL 244 PG 569<br>PARCEL-ID 01-009-1100.000 | 17-04-06 NE COR. N 1/2 SE<br>0005.00A AGR USE CODE 121<br>AUV<br>120 | 00 | 120 | | | | | | | | |
| SITES, KENNETH A. & BARBARA J.<br>7087 CR4<br>PEDRO, OHIO 45659<br>VOL 371 PG 270<br>PARCEL-ID 01-009-1200.000 | 17-04-06 PT. N 1/2 SE<br>0060.00A AGR USE CODE 121<br>AUV<br>1,500 | 00 | 1,500 | | | | | | | | |

TAX RATE [illegible]10
A/R RED FACTOR 10.1599
OTH RED FACTOR 05.7223

LAWRENCE
TAX DISTRICT 01-AID TWP-SYMMES VALLEY S.D.

# GENERAL TAX LIST AND DUPLICATE OF REAL AND PUBLIC UTILITY PROPERTY
## COUNTY REAL ESTATE TAXES AND SPECIAL ASSESSMENTS

01/03/96

TAX YEAR 1995
INTEREST RATE
PAGE NO 21

| OWNER'S NAME MAILING ADDRESS | DESCRIPTION | | | TAXES CHARGED | DECEMBER TAXES | PENALTY | JUNE TAXES | PENALTY | TOTAL DELINQUENT | C. D. DATE | MEMO |
|---|---|---|---|---|---|---|---|---|---|---|---|
| | LAND | IMPROVEMENTS | TOTAL VALUE | | | | | | | | |
| WORLEY, GLADYS M.<br>6637 CO RD 4<br>PEDRO, OHIO 45659<br>VOL 580 PG 301<br>PARCEL-ID 01-009-1300.000 | 17-04-06 SE COR. SE SE LESS N. PT 1.05ACS.<br>AUV<br>190 | 00 | 190 | | | | | | | | |
| CONLEY, ORVILLE K & RITA M<br>RT 1 BOX 378<br>PEDRO, OHIO 45659<br>VOL 487 PG 569<br>PARCEL-ID 01-009-1300.001 | 17-04-06 PT SE COR SE SE N PT<br>1.05ACRES<br>RES USE CODE 510<br>1,120 | 12,660 | 13,780 | | | | | | | | |
| MASSIE, WILLIAM JOSEPH<br>19424 MAIN ST, RT. 180<br>LAURELVILLE, OHIO 43135<br>VOL 301 PG 531<br>PARCEL-ID 01-009-1400.000 | 17-04-06 SE SE PT.<br>0001.00A RES USE CODE 510<br>1,050 | 250 | 1,300 | | | | | | | | |
| IZAAK WALTON LEAGUE OF AMERICA<br>C/O MARGE BROWN<br>106 MAYNE ST.<br>COALGROVE, OHIO 45638<br>VOL 233 PG 298<br>PARCEL-ID 01-009-1500.000 | 17-04-06 SE PT. W 1/2 SW<br>0036.00A AGR USE CODE 121<br>AUV<br>880 | 00 | 880 | | | | | | | | |
| UNITED STATES OF AMERICA<br>WASHINGTON, D. C.<br>VOL 192 PG 462<br>PARCEL-ID 01-009-1700.000 | 17-04-06 W END NE SW<br>0043.88A EXM USE CODE 600<br>4,610 | 00 | 4,610 | | | | | | | | |
| SELF, EULA & BONNIE J. HUFFMAN<br>7410 CR 4<br>PEDRO, OHIO 45659<br>VOL 591 PG 128<br>PARCEL-ID 01-009-1800.000 | 17-04-06 E END NE SW<br>0039.17A AGR USE CODE 121<br>AUV<br>1,460 | 00 | 1,460 | | | | | | | | |
| IZAAK WALTON LEAGUE OF AMERICA<br>C/O MARGE BROWN<br>106 MAYNE ST.<br>COAL GROVE, OHIO 45648<br>VOL 224 PG 469<br>PARCEL-ID 01-010-0100.000 | 17-04-06 SE SW LESS 17A<br>0069.00A AGR USE CODE 121<br>AUV<br>2,790 | 1,180 | 3,970 | | | | | | | | |
| MARSHALL, RICHARD<br>1638 N. 2ND ST.<br>IRONTON, OHIO 45638-0000<br>VOL 420 PG 175<br>PARCEL-ID 01-010-0200.000 | 17-04-06 PT. SE SW<br>0010.00A RES USE CODE 500<br>1,470 | 00 | 1,470 | | | | | | | | |
| SELF, EULA & BONNIE J. HUFFMAN<br>7410 CR 4<br>PEDRO, OHIO 45659<br>VOL 591 PG 128<br>PARCEL-ID 01-010-0300.000 | 17-04-06 E END SE SW<br>0007.00A AGR USE CODE 121<br>AUV<br>170 | 00 | 170 | | | | | | | | |
| SELF, EULA & BONNIE J. HUFFMAN<br>7410 CR 4<br>PEDRO, OHIO 45659<br>VOL 591 PG 128 | 17-04-06 SW SE<br>0045.00A AGR USE CODE 121<br>AUV<br>1,610 | 00 | 1,610 | | | | | | | | |

DAYTON LEGAL BLANK INC 60388

TAX RATE [illegible]10
A/R RED FACTOR 10.1599
OTH RED FACTOR 05.7223

LAWRENCE
TAX DISTRICT 01-AID TWP-SYMMES VALLEY S.D.

GENERAL TAX LIST AND DUPLICATE OF REAL AND PUBLIC UTILITY PROPERTY
COUNTY REAL ESTATE TAXES AND SPECIAL ASSESSMENTS

TAX YEAR 1995
01/03/96 INTEREST RATE
PAGE NO 22

| OWNER'S NAME MAILING ADDRESS | DESCRIPTION | | | TAXES CHARGED | DECEMBER TAXES | PENALTY | JUNE TAXES | PENALTY | TOTAL DELINQUENT | C. D. DATE | MEMO |
|---|---|---|---|---|---|---|---|---|---|---|---|
| | LAND | IMPROVEMENTS | TOTAL VALUE | | | | | | | | |
| PARCEL-ID 01-010-0400.000 | | | | | | | | | | | |
| IZAAK WALTON LEAGUE OF AMERICA<br>C/O MARGE BROWN<br>106 MAYNE ST.<br>COAL GROVE, OHIO 45638<br>VOL 319 PG 505<br>PARCEL-ID 01-010-0500.000 | 17-04-06 PT. NE PT. W 1/2 SW<br>0020.23A<br>AUV<br>500 | AGR USE CODE<br>00 | 121<br>500 | | | | | | | | |
| UNITED STATES OF AMERICA<br>VOL 168 PG 283<br>PARCEL-ID 01-010-0505.000 | 17-04-06 W 1/2 SW<br>0109.00A<br>11,450 | EXM USE CODE<br>00 | 600<br>11,450 | | | | | | | | |
| GARLAND, WILLIAM A & MAE E GAR<br>LAND<br>058<br>C/O STAR BANK<br>425 WALNUT STREET<br>P. O. BOX 1038<br>CINCINNATI, OHIO 45201-1038<br>VOL570PG106<br>PARCEL-ID 01-010-0700.000 | 17-04-07 N PT. W 1/2 NW<br>0060.00A<br>AUV<br>2,210 | AGR USE CODE<br>00 | 121<br>2,210 | | | | | | | | |
| JARRETT, CHARLES<br>222 TR-140-E<br>PEDRO, OHIO 45659<br>VOL 584 PG 210<br>PARCEL-ID 01-010-0800.000 | 17-04-07 PT N PT E 1/2 NW LESS<br>1.27AC BAL 1.73ACRES<br>890<br>HOMESITE VALUE LISTED BELOW<br>810 | RES USE CODE<br>17,170<br>16,800 | 510<br>18,060<br>17,610 | | | | | | | | |
| JARRETT, CHARLES JESS & TERESA<br>JANE<br>RT 1 BOX 385-A<br>PEDRO, OHIO 45659<br>VOL 563 PG 575<br>PARCEL-ID 01-010-0800.001 | 17-04-07 PT N PT E 1/2 NW PT 1<br>.27ACRES<br>580 | RES USE CODE<br>00 | 545<br>580 | | | | | | | | |
| SELF, EULA & BONNIE J. HUFFMAN<br>7410 C RD 4<br>PEDRO, OHIO 45659<br>VOL 591 PG 128<br>PARCEL-ID 01-010-0900.000 | 17-04-07 PT. N PT. E 1/2 NW<br>0008.00A<br>AUV<br>200 | AGR USE CODE<br>00 | 121<br>200 | | | | | | | | |
| WISEMAN, HOBART J & JEANNE R<br>6303 CO RD 4<br>PEDRO, OHIO 45659<br>VOL 560 PG 104<br>PARCEL-ID 01-010-1000.000 | 17-04-07 PT. SE NW<br>0049.50A<br>AUV<br>2,470 | AGR USE CODE<br>00 | 121<br>2,470 | | | | | | | | |
| UNITED STATES OF AMERICA<br>811 CONSTITUTION AVE<br>BEDFORD, IN. 47421<br>VOL 570 PG 486<br>PARCEL-ID 01-010-1100.000 | 17-04-07 S PT. W 1/2 NW<br>0044.00A<br>5,620 | EXM USE CODE<br>00 | 600<br>5,620 | | | | | | | | |
| UNITED STATES OF AMERICA<br>PARCEL-ID 01-010-1105.000 | 17-04-07 SW N PT<br>0111.50A<br>11,710 | EXM USE CODE<br>00 | 600<br>11,710 | | | | | | | | |

TAX RATE [illegible]10
A/R RED FACTOR 10.1599
OTH RED FACTOR 05.7223

LAWRENCE
TAX DISTRICT 01-AID TWP-SYMMES VALLEY S.D.

GENERAL TAX LIST AND DUPLICATE OF REAL AND PUBLIC UTILITY PROPERTY
COUNTY REAL ESTATE TAXES AND SPECIAL ASSESSMENTS

TAX YEAR 1995
01/03/96 INTEREST RATE
PAGE NO 23

| OWNER'S NAME MAILING ADDRESS | DESCRIPTION | | | TAXES CHARGED | DECEMBER TAXES | PENALTY | JUNE TAXES | PENALTY | TOTAL DELINQUENT | C. D. DATE | MEMO |
|---|---|---|---|---|---|---|---|---|---|---|---|
| | LAND | IMPROVEMENTS | TOTAL VALUE | | | | | | | | |
| WISEMAN, HOBART J & JEANNE R<br>6303 CO RD 4<br>PEDRO, OHIO 45659<br>VOL 560 PG 104<br>PARCEL-ID 01-010-1200.000 | 17-04-07 PT. N PT. E 1/2 NW<br>0069.75A<br>AUV<br>2,020 | AGR USE CODE<br>00 | 121<br>2,020 | | | | | | | | |
| SELF, EULA & BONNIE J. HUFFMAN<br>7410 CR4<br>PEDRO, OHIO 45959<br>VOL 591 PG 128<br>PARCEL-ID 01-010-1300.000 | 17-04-07 NE COR. E 1/2 NW<br>0004.25A<br>AUV<br>110 | AGR USE CODE<br>00 | 121<br>110 | | | | | | | | |
| WISEMAN, HOBART J & JEANNE R<br>6303 CO RD 4<br>PEDRO, OHIO 45659<br>VOL 560 PG 104<br>PARCEL-ID 01-010-1400.000 | 17-04-07 E PT. E 1/2 NW<br>0020.00A<br>AUV<br>490 | AGR USE CODE<br>00 | 121<br>490 | | | | | | | | |
| WISEMAN, HOBART J & JEANNE R<br>6303 CO RD 4<br>PEDRO, OHIO 45659<br>VOL 560 PG 104<br>PARCEL-ID 01-010-1500.000 | 17-04-07 SE COR. NE NW<br>0008.75A<br>AUV<br>1,660<br>HOMESITE VALUE LISTED BELOW<br>1,100 | AGR USE CODE<br>12,610<br>11,050 | 121<br>14,270<br>12,150 | | | | | | | | |
| UNITED STATES OF AMERICA<br>811 CONSTITUTION AVE<br>BEDFORD, IN. 47421<br>VOL 570 PG 486<br>PARCEL-ID 01-010-1600.000 | 17-04-07 S PT. E 1/2 NW<br>0036.75A<br>3,860 | EXM USE CODE<br>00 | 600<br>3,860 | | | | | | | | |
| WORLEY, GLADYS M.<br>6637 CO RD 4<br>PEDRO, OHIO 45659<br>VOL 580 PG 301<br>PARCEL-ID 01-010-1700.000 | 17-04-07 NE COR NW NW N OF PIK<br>E E 1/2<br>0002.00A 2.22<br>AUV<br>50 | AGR USE CODE<br>00 | 121<br>50 | | | | | | | | AC CORR<br>DAVID FLANNERY<br>2-8-96 |
| ACKERMAN, JOHN W. AND BARBARA A.<br>6545 CO RD 4<br>PEDRO, OHIO 45659 45659<br>VOL 513 PG 13<br>PARCEL-ID 01-010-1800.000 | 17-04-07 NE COR NW NE N OF PIK<br>E W 1/2 2.28<br>0002.00A<br>1,660<br>HOMESITE VALUE LISTED BELOW<br>1,100 | RES USE CODE<br>9,660<br>7,760 | 510<br>11,320<br>8,860 | | | | | | | | AC CORR<br>DAVID FLANNERY<br>2-8-96<br>SEE ATTACHED |
| SELF, EULA & BONNIE J. HUFFMAN<br>7410 CR4<br>PEDRO, OHIO 45659<br>VOL 591 PG 128<br>PARCEL-ID 01-011-0100.000 | 17-04-07 NW NE LESS 4A<br>0036.00A<br>AUV<br>1,910 | AGR USE CODE<br>1,450 | 121<br>3,360 | | | | | | | | |
| MASSIE, GARY & BETH ANN<br>6802 CO RD 4<br>PEDRO, OHIO 45659<br>VOL551 PG 83<br>PARCEL-ID 01-011-0201.000 | 17-04-07 E 1/2 NE PT<br>0000.70A<br>970<br>HOMESITE VALUE LISTED BELOW<br>970 | RES USE CODE<br>3,260<br>3,260 | 545<br>4,230<br>4,230 | | | | | | | | |
| WORLEY, GLADYS M. | 17-04-07 E 1/2 NE | | | | | | | | | | |

PLAT OF A RESURVEY OF THE REAL ESTATE AS DESCRIBED IN DEED BOOK- 513, PAGE- 13 FOUND BY SURVEY TO CONTAIN 2.22Ac. SITUATED IN THE NORTH EAST CORNER OF THE NORTHWEST QUARTER OF THE NORTHEAST QUARTER OF SECTION-7, TOWN-4, RANGE-17 OF THE OHIO RIVER SURVEY. BEING IN AID TOWNSHIP, COUNTY OF LAWRENCE, AND STATE OF OHIO.

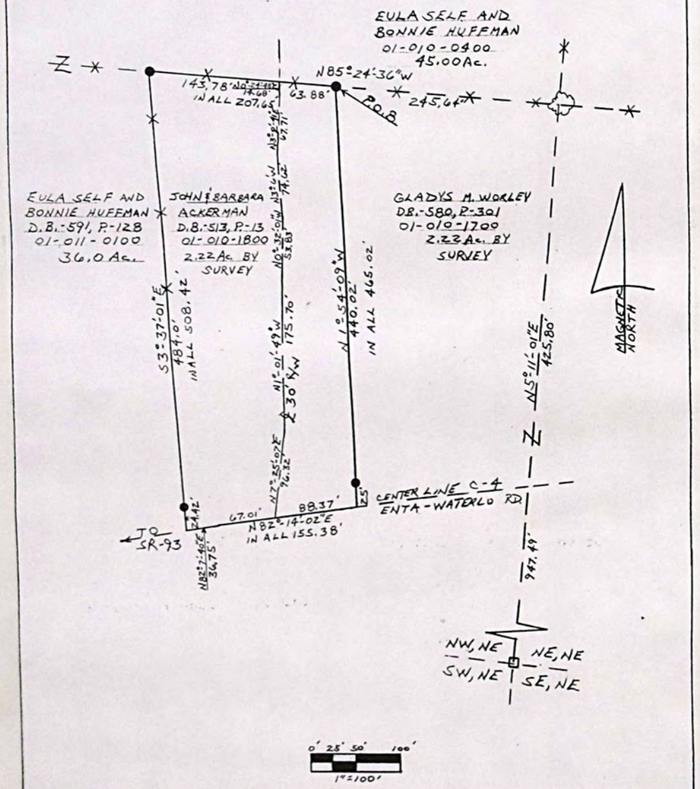


LEGEND
- □ - STONE FND
- ⊙ - WHITE OAK
- ● - IRON PIN SET

TO THE BEST OF MY KNOWLEDGE & BELIEF.

David A. Flannery, P.S.

DAVID A. FLANNERY, PS

OHIO PROFESSIONAL SURVEYOR No. 7439

DATE- 1-1-96 SCALE- 1"=100'

STATE OF OHIO
DAVID A. FLANNERY
PS 7439
REGISTERED
PROFESSIONAL SURVEYOR

**SURVEYOR'S CERTIFICATE**

TO WHOM IT MAY CONCERN: Date 1-1 1996

I hereby certify that on or about 1-1 1996, I surveyed real property owned by JOHN AND BARBARA ACKERMAN, situated in AID Township and/or Corporation, Lawrence County, Ohio. This certificate is made for the purpose of correcting the Auditor's tax duplicate.

| R | T | SEC. | ACRE/LOT | NO. | PARCEL NO. | ACREAGE NOW TAXED ON AUDITOR'S DUPLICATE | ACREAGE SHOULD BE CORRECTED AS SHOWN BELOW |
|---|---|---|---|---|---|---|---|
| 17 | 4 | 7 | | | 01-010-1800 ACKERMAN | 2.00 | 2.22Ac. |
| 17 | 4 | 7 | | | 01-010-1700 GLADYS WORLEY | 2.00 | 2.22Ac. |

REMARKS:

Signed David A. Flannery, PS

Registration Number 7439

TAX RATE [illegible]10
A/R RED FACTOR 10.1599
OTH RED FACTOR 05.7223

LAWRENCE
TAX DISTRICT 01-AID TWP-SYMMES VALLEY S.D.

# GENERAL TAX LIST AND DUPLICATE OF REAL AND PUBLIC UTILITY PROPERTY
## COUNTY REAL ESTATE TAXES AND SPECIAL ASSESSMENTS

01/03/96

TAX YEAR 1995
INTEREST RATE


| OWNER'S NAME MAILING ADDRESS | DESCRIPTION | | | TAXES CHARGED | DECEMBER TAXES | PENALTY | JUNE TAXES | PENALTY | TOTAL DELINQUENT | C. D. DATE | MEMO |
|---|---|---|---|---|---|---|---|---|---|---|---|
| | LAND | IMPROVEMENTS | TOTAL VALUE | | | | | | | | |
| 6637 CO RD 4<br>PEDRO, OHIO 45659<br>VOL 580 PG 301<br>PARCEL-ID 01-011-0300.000 | AUV<br>3,980<br>HOMESITE VALUE LISTED BELOW<br>1,100 | AGR USE CODE 121<br>6,410<br><br>3,470 | 10,390<br><br>4,570 | | | | | | | | |
| WISEMAN, HOBART J & JEANNE R<br>6303 CO RD 4<br>PEDRO, OHIO 45659<br>VOL 560 PG 104<br>PARCEL-ID 01-011-0400.000 | 17-04-07 SW NE<br>0040.00A<br>AUV<br>1,190 | AGR USE CODE 121<br><br>00 | <br><br>1,190 | | | | | | | | |
| WORLEY, GLADYS N.<br>6637 CO RD 4<br>PEDRO, OHIO 45659<br>PARCEL-ID 01-011-0500.000 | 17-04-07 NE SE UND. 1/2<br>0040.00A<br>AUV<br>980 | AGR USE CODE 120<br><br>00 | <br><br>980 | | | | | | | | |
| UNITED STATES OF AMERICA<br>WASHINGTON, D.C.<br>PARCEL-ID 01-011-0700.000 | 17-04-07 SW COR. SW SW<br>0006.50A<br>1,030 | EXM USE CODE 600<br><br>00 | <br><br>1,030 | | | | | | | | |
| UNITED STATES OF AMERICA<br>VOL 147 PG 413<br>PARCEL-ID 01-011-0705.000 | 17-04-07 SE<br>0120.00A<br>12,600 | EXM USE CODE 600<br><br>00 | <br><br>12,600 | | | | | | | | |
| WISEMAN, HOBART J. & JEANNE R.<br>6303 CO RD 4<br>PEDRO, OHIO 45659<br>VOL 560 PG 104<br>PARCEL-ID 01-011-0800.000 | 17-04-07 NE SW<br>0075.00A<br>AUV<br>1,840 | AGR USE CODE 121<br><br>00 | <br><br>1,840 | | | | | | | | |
| MARTIN, HOMER B.<br>C/O JEFF WIEKOFF<br>RT. 2, BOX 68<br>PEDRO, OHIO 45659<br>VOL 463 PG 51<br>PARCEL-ID 01-011-0900.000 | 17-4-7 SW SW PT S OF JOHN CR&E<br>OF AARON CR LESS 31.55 BAL =<br>2.45 AC<br>410 | AGR USE CODE 100<br><br>00 | <br><br>410 | | | | | | | | |
| UNITED STATES OF AMERICA<br>811 CONSTITUTION AVE<br>BEDFORD, IN<br>VOL 589 PG 449<br>PARCEL-ID 01-011-0900.001 | 17-4-7 PT SW SW PT S OF JOHN C<br>R & E OF AARONS CR PT 31.55 AC<br>RES<br>4,500 | EXM USE CODE 600<br><br>00 | <br><br>4,500 | | | | | | | | |
| UNITED STATES OF AMERICA<br>VOL 147 PG 413<br>PARCEL-ID 01-011-0905.000 | 17-04-07 SE SW<br>0075.00A<br>7,880 | EXM USE CODE 600<br><br>00 | <br><br>7,880 | | | | | | | | |
| SELF, EULA & BONNIE HUFFMAN<br>7410 CR 4<br>PEDRO, OHIO 45659<br>VOL 591 PG 128<br>PARCEL-ID 01-011-1100.000 | 17-04-08 E 1/2 NW<br>0080.00A<br>AUV<br>1,960 | AGR USE CODE 121<br><br>00 | <br><br>1,960 | | | | | | | | |

TAX RATE [illegible]10
A/R RED FACTOR 10.1599
OTH RED FACTOR 05.7223

LAWRENCE
TAX DISTRICT 01-AID TWP-SYMMES VALLEY S.D.

GENERAL TAX LIST AND DUPLICATE OF REAL AND PUBLIC UTILITY PROPERTY
COUNTY REAL ESTATE TAXES AND SPECIAL ASSESSMENTS

01/03/96

TAX YEAR 1995
INTEREST RATE


| OWNER'S NAME MAILING ADDRESS | DESCRIPTION | | | TAXES CHARGED | DECEMBER TAXES | PENALTY | JUNE TAXES | PENALTY | TOTAL DELINQUENT | C. D. DATE | MEMO |
|---|---|---|---|---|---|---|---|---|---|---|---|
| | LAND | IMPROVEMENTS | TOTAL VALUE | | | | | | | | |
| WISEMAN, STEPHEN D. & NANCY C.<br>7728 COUNTY RD 4<br>PEDRO, OHIO 45659<br>VOL 538 PG 626<br>PARCEL-ID 01-011-1200.000 | 17-04-08 PT NE<br>0003.25A<br>360 | AGR USE CODE 120<br><br>00 | <br><br>360 | | | | | | | | |
| UNITED STATES OF AMERICA<br>WASHINGTON, D.C.<br>VOL 384 PG 515<br>PARCEL-ID 01-011-1201.000 | 17-04-08 PT NE<br>0137.64A<br>14,450 | EXM USE CODE 600<br><br>00 | <br><br>14,450 | | | | | | | | |
| UNITED STATES OF AMERICA<br>WASHINGTON, D. C.<br>VOL 192 PG 305<br>PARCEL-ID 01-011-1300.000 | 17-04-08 S 1/2 SW NE<br>0019.11A<br>2,010 | EXM USE CODE 600<br><br>00 | <br><br>2,010 | | | | | | | | |
| UNITED STATES OF AMERICA<br>WASHINGTON, D. C.<br>VOL 192 PG 305<br>PARCEL-ID 01-011-1400.000 | 17-04-08 N 1/2 SE<br>0080.00A<br>8,400 | EXM USE CODE 600<br><br>00 | <br><br>8,400 | | | | | | | | |
| PRIMM, GEORGE & MAE<br>2690 CO RD 16<br>PEDRO, OHIO 45659<br>VOL 228 PG 307<br>PARCEL-ID 01-011-1500.000 | 17-4-8 SE SE LESS 37.07A BAL=<br>1.79A<br><br>1,190<br>HOMESITE VALUE LISTED BELOW<br>1,100 | RES USE CODE 510<br><br>7,480<br><br>6,620 | <br><br>8,670<br><br>7,720 | | | | | | | | |
| UNITED STATES AMERICA<br>WASHINGTON, DC<br>VOL 540 PG 571<br>PARCEL-ID 01-011-1500.001 | 17-4-8 SE SE PT 32.07A<br><br>3,370 | EXM USE CODE 600<br><br>00 | <br><br>3,370 | | | | | | | | |
| NELSON, JAMES A. & JUNE<br>2591 CO. RD. 16<br>PEDRO, OHIO 45659<br>VOL 460 PG 654<br>PARCEL-ID 01-011-1501.000 | 17-04-08 SE SE PT<br>0001.14A<br>1,120<br>HOMESITE VALUE LISTED BELOW<br>1,100 | RES USE CODE 540<br><br>11,630<br><br>11,630 | <br><br>12,750<br><br>12,730 | | | | | | | | |
| WILLIAMSON, DECAROL & JAN M<br>6000 PRO SHOP DR<br>OCEAN ISLE, NC 28459<br>VOL 582 PG 28<br>PARCEL-ID 01-011-1600.000 | 17-04-08 SE COR. SE SE<br>0004.91A<br>AUV<br>530 | AGR USE CODE 121<br><br>00 | <br><br>530 | | | | | | | | |
| TRS. OF AID TOWNSHIP<br>RT. 2<br>PEDRO, OHIO<br>VOL 317 PG 594<br>PARCEL-ID 01-011-1700.000 | 17-04-08 PT. SE SE<br>0000.09A<br>750 | EXM USE CODE 630<br><br>710 | <br><br>1,460 | | | | | | | | |
| VINCELL, LOLA LIFE EST. & VINCELL, DONALD ETAL, REM.<br>RT 2<br>PEDRO, OHIO 45659<br>VOL 493 PG 479 | 17-04-08 SW SE<br><br>6,160<br>HOMESITE VALUE LISTED BELOW | AGR USE CODE 120<br><br>4,970 | <br><br>11,130 | | | | | | | | |

DAYTON LEGAL BLANK INC 60388

TAX RATE 10
A/R RED FACTOR 10.1599
OTH RED FACTOR 05.7223

LAWRENCE
TAX DISTRICT 01-AID TWP-SYMMES VALLEY S.D.

GENERAL TAX LIST AND DUPLICATE OF REAL AND PUBLIC UTILITY PROPERTY
COUNTY REAL ESTATE TAXES AND SPECIAL ASSESSMENTS

01/03/96

TAX YEAR 1995
INTEREST RATE
PAGE NO 26

| OWNER'S NAME MAILING ADDRESS | DESCRIPTION | | | TAXES CHARGED | DECEMBER TAXES | PENALTY | JUNE TAXES | PENALTY | TOTAL DELINQUENT | C. D. DATE | MEMO |
|---|---|---|---|---|---|---|---|---|---|---|---|
| | LAND | IMPROVEMENTS | TOTAL VALUE | | | | | | | | |
| PARCEL-ID 01-011-1800.000 | 1,100 | 4,680 | 5,780 | | | | | | | | |
| WORLEY, GLADYS M.<br>6637 CO RD 4<br>PEDRO, OHIO 45659<br>VOL 580 PG 301<br>PARCEL-ID 01-012-0200.000 | 17-04-08 N 1/2 SW UND 1/2<br>0080.00A<br>AUV<br>1,960 | AGR USE CODE 00 | 121<br>1,960 | | | | | | | | |
| UNITED STATES OF AMERICA<br>WASHINGTON, D. C.<br>VOL 192 PG 205<br>PARCEL-ID 01-012-0300.000 | 17-04-08 W PT. S 1/2 SW<br>0047.56A<br>4,990 | EXM USE CODE 00 | 600<br>4,990 | | | | | | | | |
| REYNOLDS, ARNOLD R. & BERTHA N<br>2155 CO RD 16<br>PEDRO, OHIO 45659<br>VOL 255 PG 525<br>PARCEL-ID 01-012-0400.000 | 17-04-08 PT. S 1/2 SW<br>0022.29A<br>2,460 | AGR USE CODE 00 | 120<br>2,460 | | | | | | | | |
| TURNER, MAYMIE V. LIFE ESTATE<br>C/O EDDIE SHEETS<br>1897 COUNTY ROAD 16<br>PEDRO, OHIO 45659<br>VOL 438 PG 740<br>PARCEL-ID 01-012-0500.000 | 17-04-08 PT. S 1/2 SW<br>0005.02A<br>560 | AGR USE CODE 00 | 120<br>560 | | | | | | | | |
| VINCELL, LOLA LIFE EST & VINCE<br>LL, DONALD ETAL, REM<br>RT 2<br>PEDRO, OHIO 45659<br>VOL 487 PG 760<br>PARCEL-ID 01-012-0600.000 | 17-4-08 NE COR. S1/2 SW<br>570 | AGR USE CODE 00 | 120<br>570 | | | | | | | | |
| WORLEY, GLADYS M.<br>6637 CO RD 4<br>PEDRO, OHIO 45659<br>VOL 580 PG 301<br>PARCEL-ID 01-012-0700.000 | 17-04-08 W 1/2 NW LESS 25 AC B<br>AL = 55.33 ACRES<br>AUV<br>1,350 | AGR USE CODE 00 | 121<br>1,350 | | | | | | | | |
| WORLEY, GLADYS M.<br>6637 CO RD 4<br>PEDRO, OHIO 45659<br>VOL 580 PG 301<br>PARCEL-ID 01-012-0900.000 | 17-04-08 E SIDE NW NW<br>0025.00A<br>AUV<br>610 | AGR USE CODE 00 | 121<br>610 | | | | | | | | |
| ALDRIDGE, ART & LOUISE<br>569 PRIVATE RD<br>CO RD 16<br>PEDRO, OHIO 45659<br>VOL 425 PG 20<br>PARCEL-ID 01-012-1100.000 | 17-04-09 NE NE<br>0028.30A<br>4,510 | AGR USE CODE 00 | 120<br>4,510 | | | | | | | | |
| UNITED STATES OF AMERICA<br>WASHINGTON D C<br>VOL 360 PG 418<br>PARCEL-ID 01-012-1101.000 | 17-04-09 PT NE NE<br>0011.70A<br>1,230 | EXM USE CODE 00 | 600<br>1,230 | | | | | | | | |
| UNITED STATES OF AMERICA<br>WASHINGTON, D. C. | 17-04-09 SE NE LESS 25A<br>0010.66A | EXM USE CODE | 600 | | | | | | | | |

TAX RATE 10
A/R RED FACTOR 10.1599
OTH RED FACTOR 05.7223

LAWRENCE
TAX DISTRICT 01-AID TWP-SYMMES VALLEY S.D.

GENERAL TAX LIST AND DUPLICATE OF REAL AND PUBLIC UTILITY PROPERTY
COUNTY REAL ESTATE TAXES AND SPECIAL ASSESSMENTS

01/03/96

TAX YEAR 1995
INTEREST RATE
PAGE NO 27

| OWNER'S NAME MAILING ADDRESS | DESCRIPTION | | | TAXES CHARGED | DECEMBER TAXES | PENALTY | JUNE TAXES | PENALTY | TOTAL DELINQUENT | C. D. DATE | MEMO |
|---|---|---|---|---|---|---|---|---|---|---|---|
| | LAND | IMPROVEMENTS | TOTAL VALUE | | | | | | | | |
| VOL 336 PG 421<br>PARCEL-ID 01-012-1200.000 | 1,120 | 00 | 1,120 | | | | | | | | |
| UNITED STATES OF AMERICA<br>WASHINGTON, D. C.<br>VOL 354 PG 84<br>PARCEL-ID 01-012-1300.000 | 17-04-09 NW SE<br>0028.50A<br>2,990 | EXM USE CODE 00 | 600<br>2,990 | | | | | | | | |
| UNITED STATES OF AMERICA<br>WASHINGTON, D. C.<br>VOL 354 PG 84<br>PARCEL-ID 01-012-1400.000 | 17-04-09 NW SE<br>0011.50A<br>1,210 | EXM USE CODE 00 | 600<br>1,210 | | | | | | | | |
| UNITED STATES OF AMERICA<br>WASHINGTON, D. C.<br>VOL 354 PG 84<br>PARCEL-ID 01-012-1500.000 | 17-04-09 NE PT. SW SE<br>0013.84A<br>1,450 | EXM USE CODE 00 | 600<br>1,450 | | | | | | | | |
| U. S. OF AMERICA<br>VOL 354 PG 84<br>PARCEL-ID 01-012-1600.000 | 17-04-09 NE PT SW SE<br>0001.50A<br>160 | EXM USE CODE 00 | 600<br>160 | | | | | | | | |
| HERRELL, LINDA<br>C/O DONALD & MELISSA CRAFT<br>2829 CO RD 16<br>PEDRO, OH 45659<br>VOL 460 PG 9<br>PARCEL-ID 01-012-1700.000 | 17-04-09 NW SW<br>0040.00A<br>AUV<br>980 | AGR USE CODE 00 | 121<br>980 | | | | | | | | |
| UNITED STATES OF AMERICA<br>WASHINGTON, D. C.<br>VOL 328 PG 8<br>PARCEL-ID 01-012-1800.000 | 17-04-09 W PT. NE SW<br>0019.00A<br>2,000 | EXM USE CODE 00 | 600<br>2,000 | | | | | | | | |
| UNITED STATES OF AMERICA<br>WASHINGTON, D. C.<br>VOL 354 PG 84<br>PARCEL-ID 01-013-0100.000 | 17-04-09 E 1/2 N 1/2 SW<br>0021.00A<br>2,210 | EXM USE CODE 00 | 600<br>2,210 | | | | | | | | |
| SMITH, HOPE, ET-AL<br>2987 CO. RD. 16<br>PEDRO, OHIO 45659<br>VOL 364 PG 390<br>PARCEL-ID 01-013-0200.000 | 17-04-09 PT. SE SW<br>0010.44A<br>1,150 | AGR USE CODE 00 | 120<br>1,150 | | | | | | | | |
| SMITH, RUSSELL R. & FRANCES J.<br>RT. 2<br>PEDRO, OHIO<br>VOL 364 PG 390<br>PARCEL-ID 01-013-0201.000 | 17-04-09 PT SE SW<br>0002.00A<br>920 | RES USE CODE 2,060 | 545<br>2,980 | | | | | | | | |
| UNITED STATES OF AMERICA<br>WASHINGTON, D. C.<br>VOL 328 PG 8 | 17-04-09 PT. SE SW<br>0027.56A | EXM USE CODE | 600 | | | | | | | | |

DAYTON LEGAL BLANK INC 60388

TAX RATE [illegible]10
A/R RED FACTOR 10.1599
OTH RED FACTOR 05.7223

LAWRENCE
TAX DISTRICT 01-AID TWP-SYMMES VALLEY S.D.

GENERAL TAX LIST AND DUPLICATE OF REAL AND PUBLIC UTILITY PROPERTY
COUNTY REAL ESTATE TAXES AND SPECIAL ASSESSMENTS

01/03/96

TAX YEAR 1995
INTEREST RATE
PAGE NO 28

| OWNER'S NAME MAILING ADDRESS | DESCRIPTION | | | TAXES CHARGED | DECEMBER TAXES | PENALTY | JUNE TAXES | PENALTY | TOTAL DELINQUENT | C. D. DATE | MEMO |
|---|---|---|---|---|---|---|---|---|---|---|---|
| | LAND | IMPROVEMENTS | TOTAL VALUE | | | | | | | | |
| PARCEL-ID 01-013-0300.000 | 2,890 | 00 | 2,890 | | | | | | | | |
| SMITH, HOPE, ET-AL<br>2987 CO. RD. 16<br>PEDRO, OHIO 45659<br>VOL 364 PG 390<br>PARCEL-ID 01-013-0400.000 | 17-04-09 SE COR. SW SW<br>0004.00A RES USE CODE 510<br>1,440 9,030 10,470<br>HOMESITE VALUE LISTED BELOW<br>1,100 5,090 6,190 | | | | | | | | | | |
| UNITED STATES OF AMERICA<br>3670 BIRDLAND<br>WASHINGTON, D.C.<br>VOL 384 PG 515<br>PARCEL-ID 01-013-0500.000 | 17-04-09 W 1/2 NW WHOLE<br>0082.00A EXM USE CODE 600<br>8,610 00 8,610 | | | | | | | | | | |
| UNITED STATES OF AMERICA<br>WASHINGTON, D. C.<br>VOL 312 PG 143<br>PARCEL-ID 01-013-0600.000 | 17-04-09 E 1/2 NW & W 1/2 NE<br>0126.53A EXM USE CODE 600<br>13,290 00 13,290 | | | | | | | | | | |
| UNITED STATES OF AMERICA<br>WASHINGTON, D. C.<br>VOL 323 PG 162<br>PARCEL-ID 01-013-0700.000 | 17-04-09 E 1/2 NW & W 1/2 NE<br>LESS 135A<br>0033.47A EXM USE CODE 600<br>3,510 00 3,510 | | | | | | | | | | |
| UNITED STATES OF AMERICA<br>WASHINGTON, D. C.<br>VOL 323 PG 162<br>PARCEL-ID 01-013-0800.000 | 17-04-09 PT. SE NE<br>0029.34A EXM USE CODE 600<br>3,080 00 3,080 | | | | | | | | | | |
| PAYNE, NELL ETAL<br>4796 CO RD 16<br>PEDRO, OHIO 45659<br>VOL 604 PG 242<br>PARCEL-ID 01-013-0900.000 | 17-04-09 NE SE<br>0040.00A AGR USE CODE 121<br>AUV<br>980 00 980 | | | Clifford Robinson Int Myrl Owens — | | | | | | | |
| HERRELL, GAROLD L. & LOIS A.<br>3977 CR 16<br>PEDRO, OHIO 45659<br>VOL 361 PG 573<br>PARCEL-ID 01-013-1000.000 | 17-04-09 PT. SE SE<br>0004.02A AGR USE CODE 121<br>AUV<br>100 00 100 | | | | | | | | | | |
| UNITED STATES OF AMERICA<br>WASHINGTON, D. C.<br>VOL 429 PG 20<br>PARCEL-ID 01-013-1100.000 | 17-04-09 PT. SE SE<br>0035.98A EXM USE CODE 600<br>3,780 00 3,780 | | | | | | | | | | |
| UNITED STATES OF AMERICA<br>WASHINGTON, D. C.<br>VOL 328 PG 8<br>PARCEL-ID 01-013-1200.000 | 17-04-09 SW PT. SW SE<br>0024.66A EXM USE CODE 600<br>2,590 00 2,590 | | | | | | | | | | |
| SMITH, HOPE, ET-AL<br>2987 CO. RD. 16<br>PEDRO, OHIO 45659 | 17-04-09 PT. SW SW LESS 24A<br>0016.00A AGR USE CODE 120 | | | | | | | | | | |

TAX RATE [illegible]10
A/R RED FACTOR 10.1599
OTH RED FACTOR 05.7223

LAWRENCE
TAX DISTRICT 01-AID TWP-SYMMES VALLEY S.D.

GENERAL TAX LIST AND DUPLICATE OF REAL AND PUBLIC UTILITY PROPERTY
COUNTY REAL ESTATE TAXES AND SPECIAL ASSESSMENTS

01/03/96

TAX YEAR 1995
INTEREST RATE
PAGE NO 29

| OWNER'S NAME MAILING ADDRESS | DESCRIPTION | | | TAXES CHARGED | DECEMBER TAXES | PENALTY | JUNE TAXES | PENALTY | TOTAL DELINQUENT | C. D. DATE | MEMO |
|---|---|---|---|---|---|---|---|---|---|---|---|
| | LAND | IMPROVEMENTS | TOTAL VALUE | | | | | | | | |
| VOL 360 PG 390<br>PARCEL-ID 01-013-1300.000 | 4,190 | 00 | 4,190 | | | | | | | | |
| HERRELL, LINDA<br>C/O DONALD & MELISSA CRAFT<br>2829 CO RD 16<br>PEDRO, OH 45659<br>VOL 460 PG 9<br>PARCEL-ID 01-013-1400.000 | 17-04-09 PT. SW SW<br>0020.00A AGR USE CODE 121<br>AUV<br>1,830 11,710 13,540<br>HOMESITE VALUE LISTED BELOW<br>1,100 9,510 10,610 | | | | | | | | | | |
| UNITED STATES OF AMERICA<br>WASHINGTON, D.C.<br>VOL 384 PG 515<br>PARCEL-ID 01-013-1600.000 | 17-04-10 NW NW<br>0031.65A EXM USE CODE 600<br>3,330 00 3,330 | | | | | | | | | | |
| ALDRIDGE, ART & LOUISE<br>569 PRIVATE ROAD<br>COUNTY ROAD 16<br>PEDRO, OHIO 45659 45659<br>VOL 429 PG 20<br>PARCEL-ID 01-013-1601.000 | -00-00 N W NW<br>0008.35A RES USE CODE 510<br>1,820 1,680 3,500<br>HOMESITE VALUE LISTED BELOW<br>1,050 1,680 2,730 | | | | | | | | | | |
| UNITED STATES OF AMERICA<br>WASHINGTON, D. C.<br>VOL 325 PG 660<br>PARCEL-ID 01-013-1700.000 | 17-04-10 NE NW<br>0040.00A EXM USE CODE 600<br>4,200 00 4,200 | | | | | | | | | | |
| THOMAS, JERRY T. &<br>JACQUELINE A.<br>144 CO RD 16<br>PEDRO, OHIO 45659<br>VOL 431 PG 53<br>PARCEL-ID 01-013-1800.000 | 17-04-10 S 1/2 NW<br>0028.02A AGR USE CODE 120<br>5,750 5,550 11,300<br>HOMESITE VALUE LISTED BELOW<br>1,100 4,100 5,200 | | | | | | | | | | |
| UNITED STATES OF AMERICA<br>WASHINGTON, D. C.<br>VOL 344 PG 140<br>PARCEL-ID 01-014-0100.000 | 17-04-10 PT S1/2 NW 1/4<br>LESS 3.47AC<br>0048.51A EXM USE CODE 600<br>5,090 00 5,090 | | | | | | | | | | |
| THOMAS, JERRY T. & JACQUELINE A.<br>144 CO RD 16<br>PEDRO, OH. 45629 45659<br>SEE VOL 483 PAGE 84<br>PARCEL-ID 01-014-0101.000 | 17-04-10 PT S1/2 NW PT<br>0003.47A AGR USE CODE 120<br>380 00 380 | | | | | | | | | | |
| UNITED STATES OF AMERICA<br>WASHINGTON, D. C.<br>VOL 336 PG 328<br>PARCEL-ID 01-014-0200.000 | 17-04-10 PT. NE<br>0010.20A EXM USE CODE 600<br>1,070 00 1,070 | | | | | | | | | | |
| PAYNE, RICHARD N. & NELL<br>4796 CO RD 16<br>PEDRO, OHIO 45659<br>VOL 270 PG 236<br>PARCEL-ID 01-014-0300.000 | 17-04-10 SW NE & S 1/2 NW NE<br>PT. NW SE<br>0092.00A AGR USE CODE 121<br>AUV<br>4,580 14,580 19,160<br>HOMESITE VALUE LISTED BELOW | | | | | | | | | | |

TAX RATE [illegible]10
A/R RED FACTOR 10.1599
OTH RED FACTOR 05.7223

LAWRENCE
TAX DISTRICT 01-AID TWP-SYMMES VALLEY S.D.

GENERAL TAX LIST AND DUPLICATE OF REAL AND PUBLIC UTILITY PROPERTY
COUNTY REAL ESTATE TAXES AND SPECIAL ASSESSMENTS

01/03/96



| OWNER'S NAME MAILING ADDRESS | DESCRIPTION LAND | IMPROVEMENTS | TOTAL VALUE | TAXES CHARGED | DECEMBER TAXES | PENALTY | JUNE TAXES | PENALTY | TOTAL DELINQUENT | C. D. DATE | MEMO |
|---|---|---|---|---|---|---|---|---|---|---|---|
| | 1,100 | 11,950 | 13,050 | | | | | | | | |
| OWENS, HADLEY & CARRIE, LIFE E<br>C/O JAMES D.L. MARKIN<br>1974 TR-196 W<br>PEDRO, OHIO 45659<br>VOL 329 PG 214<br>PARCEL-ID 01-014-0400.000 | 17-04-10 PT. NE LESS 28.09A<br>0001.91A AGR USE CODE 120<br>AUV<br>250 | 00 | 250 | | | | | | | | |
| OWENS, HADLEY & CARRIE LIFE ES<br>T.<br>C/O JAMES D.L. MARKIN<br>1974 TR-196 W<br>PEDRO, OHIO 45659<br>VOL 329 PG 214<br>PARCEL-ID 01-014-0500.000 | 17-04-10 PT. NE<br>0030.00A AGR USE CODE 120<br>AUV<br>1,260 | 00 | 1,260 | | | | | | | | |
| RABEL, THOMAS E & NIKKI CAVALI<br>ER<br>1171 TSP RD 196 W<br>PEDRO, OHIO 45659<br>VOL 594 PG 713<br>PARCEL-ID 01-014-0600.000<br><br>01-18-95 TRNSF FROM 01-014-0600.000 YOUNG, DIANA K.<br>09-05-95 4.30 | 17-4-10 NE COR NE 2.63ACRES<br>AGR USE CODE 120<br>230 | 00 | 230 | | | | | | | | |
| YOUNG, DIANA K.<br>1171 TSP RD 196 W<br>PEDRO, OHIO 45659<br>AC CORR BY SURVEY<br>PARCEL-ID 01-014-0600.000<br><br>01-18-95 TRNSF TO 01-014-0600.000 RABEL, THOMAS E & NIKKI C | 17-4-10 NE COR NE 2.63ACRES<br>AGR USE CODE 120<br>00 | 00 | 00 | | | | | | | | |
| PAYNE, NELL ETAL<br>4796 CO RD 16<br>PEDRO, OHIO 45659<br>VOL 604 PG 242<br>PARCEL-ID 01-014-0700.000 | 17-04-10 PT. SW<br>0119.02A AGR USE CODE 121<br>AUV<br>2,920 | 00 | 2,920 | Clifford Robinson Et<br>Myrl Owens— | | UP Wishes | Gerald L. & Lois A. Herrell | | | | |
| OWENS, HADLEY & CARRIE LIFE ES<br>T.<br>C/O JAMES D.L. MARKIN<br>1974 TWP RD 196 W<br>PEDRO, OHIO 45659<br>VOL 329 PG 214<br>PARCEL-ID 01-014-0800.000 | 17-04-10 SE NE NE COR.<br>0004.00A AGR USE CODE 120<br>AUV<br>100 | 00 | 100 | | | | | | | | |
| PAYNE, RICHARD N. & NELL<br>4796 CO RD 16<br>PEDRO, OHIO 45659<br>VOL 270 PG 236<br>PARCEL-ID 01-014-0900.000 | 17-04-10 PT. NE<br>0028.09A AGR USE CODE 121<br>AUV<br>2,170 | 00 | 2,170 | | | | | | | | |
| MILLER, HELEN MARIE<br>1620 BOARDMAN AVE.<br>W. PALM BEACH, FL. 33407-000<br>VOL 273 PG 217<br>PARCEL-ID 01-014-1000.000 | 17-04-10 SW SW 0.94A & SE SW<br>1.86A<br>0002.80A AGR USE CODE 120<br>310 | 00 | 310 | Ronnie E. & Debra Ann CADE— | | | | | | | |



| OWNER'S NAME MAILING ADDRESS | DESCRIPTION LAND | IMPROVEMENTS | TOTAL VALUE | TAXES CHARGED | DECEMBER TAXES | PENALTY | JUNE TAXES | PENALTY | TOTAL DELINQUENT | C. D. DATE | MEMO |
|---|---|---|---|---|---|---|---|---|---|---|---|
| PAYNE, NELL ETAL<br>4796 CO RD 16<br>PEDRO, OHIO 45659<br>VOL 604 PG 242<br>PARCEL-ID 01-014-1100.000 | 17-04-10 NE SW<br>0040.00A AGR USE CODE 121<br>AUV<br>2,010 7,360 9,370<br>HOMESITE VALUE LISTED BELOW<br>1,100 7,360 8,460 | | | Clifford Robinson et<br>Myrl Owens— | | UP Wishes | Gerald L. & Lois A. Herrell | | | | |
| PAYNE, NELL ETAL<br>RT 2, BOX 89AA<br>PEDRO, OHIO 45659<br>VOL 604 PG 242<br>PARCEL-ID 01-014-1200.000 | 17-04-10 NW COR. SW SE<br>0005.00A AGR USE CODE 121<br>AUV<br>730 | 00 | 730 | Same | | | Same— | | | | |
| RUNYON, ALAN & SUSAN E.<br>RT. 2 BOX 86 1/2<br>PEDRO, OHIO 45659<br>VOL 564 PG 832<br>PARCEL-ID 01-014-1300.000 | 17-04-10 SW SE PT. SE AARON'S<br>CREEK<br>0021.99A AGR USE CODE 121<br>AUV<br>2,490 18,260 20,750<br>HOMESITE VALUE LISTED BELOW<br>1,100 13,750 14,850 | | | | | | | | | | |
| UNITED STATES OF AMERICA<br>WASHINGTON, D. C.<br>VOL 382 PG 570<br>PARCEL-ID 01-014-1301.000 | 17-04-10<br>0013.01A EXM USE CODE 600<br>1,370 | 00 | 1,370 | | | | | | | | |
| PAYNE, NELL ETAL<br>4796 CO RD 16<br>PEDRO, OHIO 45659<br>VOL 604 PG 242<br>PARCEL-ID 01-014-1400.000 | 17-04-10 W END N 1/2 SE W OF R<br>D<br>0010.00A AGR USE CODE 121<br>AUV<br>1,010 | 00 | 1,010 | Clifford Robinson Et<br>Myrl Owens— | | UP Wishes | Gerald & Lois A. Herrell | | | | |
| PAYNE, RICHARD N. & NELL<br>4796 CO RD 16<br>PEDRO, OHIO 45659<br>VOL 270 PG 236<br>PARCEL-ID 01-014-1500.000 | 17-04-10 PT. N 1/2 SE<br>0040.00A AGR USE CODE 121<br>AUV<br>980 | 00 | 980 | | | | | | | | |
| UNITED STATES OF AMERICA<br>WASHINGTON, D. C.<br>VOL 334 PG 272<br>PARCEL-ID 01-014-1600.000 | 17-04-10 SE SE<br>0041.00A EXM USE CODE 600<br>4,310 | 00 | 4,310 | | | | | | | | |
| ADKINS, MICHAEL J. & BRENDA L.<br>5153 CO RD 16<br>PEDRO, OHIO 45659<br>VOL 574 PG 716<br>PARCEL-ID 01-014-1700.000 | 17-04-10 SE NE SW COR.<br>0006.00A RES USE CODE 510<br>1,770 2,110 3,880<br>HOMESITE VALUE LISTED BELOW<br>1,050 2,110 3,160 | | | | | | | | | | |
| UNITED STATES OF AMERICA<br>WASHINGTON, D. C.<br>VOL 336 PG 328<br>PARCEL-ID 01-014-1800.000 | 17-04-10 NW NE N 1/2<br>0020.00A EXM USE CODE 600<br>2,100 | 00 | 2,100 | | | | | | | | |
| HERRELL, GAROLD L. & LOIS A.<br>3977 CR 16 | 17-04-10 PT. SW<br>0001.18A AGR USE CODE 121 | | | | | | | | | | |

TAX RATE 10
A/R RED FACTOR 10.1599
OTH RED FACTOR 05.7223

LAWRENCE
TAX DISTRICT 01-AID TWP-SYMMES VALLEY S.D.

GENERAL TAX LIST AND DUPLICATE OF REAL AND PUBLIC UTILITY PROPERTY
COUNTY REAL ESTATE TAXES AND SPECIAL ASSESSMENTS

TAX YEAR 1995
01/03/96 INTEREST RATE
PAGE NO 32

| OWNER'S NAME MAILING ADDRESS | DESCRIPTION | | | TAXES CHARGED | DECEMBER TAXES | PENALTY | JUNE TAXES | PENALTY | TOTAL DELINQUENT | C. D. DATE | MEMO |
|---|---|---|---|---|---|---|---|---|---|---|---|
| | LAND | IMPROVEMENTS | TOTAL VALUE | | | | | | | | |
| PEDRO, OHIO 45659 | AUV | | | | | | | | | | |
| VOL 361 PG 513 | 30 | 00 | 30 | | | | | | | | |
| PARCEL-ID 01-015-0100.000 | | | | | | | | | | | |
| OWENS, HADLEY & CARRIE LIFE ES | 17-04-11 W 1/2 NW LESS 4.51A | | | | | | | | | | |
| T. | 0075.49A | AGR USE CODE | 120 | | | | | | | | |
| C/O JAMES D. L. MARKIN | AUV | | | | | | | | | | |
| 1974 TR-196 W | 3,400 | 2,370 | 5,770 | | | | | | | | |
| PEDRO, OHIO 45659 | HOMESITE VALUE LISTED BELOW | | | | | | | | | | |
| VOL 329 PG 214 | 1,100 | 2,120 | 3,220 | | | | | | | | |
| PARCEL-ID 01-015-0300.000 | | | | | | | | | | | |
| HARRISON, CHARLIE | 17-04-11 PT. NE NW | | | | | | | | | | |
| C/O LOIS JEAN DURNIL | 0002.00A | RES USE CODE | 510 | | | | | | | | |
| 5740 WRIGHT | | | | | | | | | | | |
| TROY, MICH. 48098 | 1,160 | 00 | 1,160 | | | | | | | | |
| VOL 270 PG 612 | | | | | | | | | | | |
| PARCEL-ID 01-015-0400.000 | | | | | | | | | | | |
| CRAWFORD, RALPH E. & ALTHEA L. | 17-04-11 PT. NE NW | | | | | | | | | | |
| 5897 CR-16 | 0000.66A | AGR USE CODE | 120 | | | | | | | | |
| PEDRO, OHIO 45659 | AUV | | | | | | | | | | |
| VOL 579 PG 165 | 20 | 00 | 20 | | | | | | | | |
| PARCEL-ID 01-015-0500.000 | | | | | | | | | | | |
| SCHEITLER, VICTORIA & MELODY L | 17-4-11 NE NW LESS 2.30A. BAL= | | | | | | | | | | |
| EE | 35.04ACS. | | | | | | | | | | |
| 5676 CO RD 16 | | AGR USE CODE | 121 | | | | | | | | |
| PEDRO, OHIO 45659 | | | | | | | | | | | |
| PARCEL-ID 01-015-0600.000 | 00 | 00 | 00 | | | | | | | | |
| 05-09-95 TRNSF TO 01-015-0600.000 | SCHEITLER, VICTORIA | | | | | | | | | | |
| SCHEITLER, VICTORIA | 17-4-11 NE NW LESS 2.30A. BAL= | | | | | | | | | | |
| 5676 CO RD 16 | 35.04ACS. | | | | | | | | | | |
| PEDRO, OHIO 45659 | | AGR USE CODE | 121 | | | | | | | | |
| VOL 597 PG 454 | AUV | | | | | | | | | | |
| PARCEL-ID 01-015-0600.000 | 2,700 | 00 | 2,700 | | | | | | | | |
| 05-09-95 TRNSF FROM 01-015-0600.000 | SCHEITLER, VICTORIA & MEL | | | | | | | | | | |
| SCHEITLER, VICTORIA | 17-4-11 PT. NE NW 2.30ACS. | | | | | | | | | | |
| 5676 CO RD 16 | | RES USE CODE | 545 | | | | | | | | |
| PEDRO, OHIO 45659 | | | | | | | | | | | |
| VOL 595 PG 588 | 830 | 00 | 830 | | | | | | | | |
| PARCEL-ID 01-015-0600.001 | | | | | | | | | | | |
| 03-01-95 TRNSF FROM 01-015-0600.001 | GALLOWAY, BENJAMIN C. & M | | | | | | | | | | |
| GALLOWAY, BENJAMIN C. & MELODY | 17-4-11 PT. NE NW 2.30ACS. | | | | | | | | | | |
| LEE | | RES USE CODE | 545 | | | | | | | | |
| 5676 CO RD 16 | | | | | | | | | | | |
| PEDRO, OHIO 45659 | 00 | 00 | 00 | | | | | | | | |
| PARCEL-ID 01-015-0600.001 | | | | | | | | | | | |
| 03-01-95 TRNSF TO 01-015-0600.001 | SCHEITLER, VICTORIA | | | | | | | | | | |
| OWENS, HADLEY & CARRIE , LIFE | 17-04-11 SE NW LESS 10A | | | | | | | | | | |

TAX RATE 10
A/R RED FACTOR 10.1599
OTH RED FACTOR 05.7223

LAWRENCE
TAX DISTRICT 01-AID TWP-SYMMES VALLEY S.D.

GENERAL TAX LIST AND DUPLICATE OF REAL AND PUBLIC UTILITY PROPERTY
COUNTY REAL ESTATE TAXES AND SPECIAL ASSESSMENTS

TAX YEAR 1995
01/03/96 INTEREST RATE
PAGE NO 33

| OWNER'S NAME MAILING ADDRESS | DESCRIPTION | | | TAXES CHARGED | DECEMBER TAXES | PENALTY | JUNE TAXES | PENALTY | TOTAL DELINQUENT | C. D. DATE | MEMO |
|---|---|---|---|---|---|---|---|---|---|---|---|
| | LAND | IMPROVEMENTS | TOTAL VALUE | | | | | | | | |
| EST. | 0030.00A | AGR USE CODE | 120 | | | | | | | | |
| C/O JAMES D.L. MARKIN | AUV | | | | | | | | | | |
| 1974 TR 196 W | 740 | 00 | 740 | | | | | | | | |
| PEDRO, OHIO 45659 | | | | | | | | | | | |
| VOL 329 PG 214 | | | | | | | | | | | |
| PARCEL-ID 01-015-0700.000 | | | | | | | | | | | |
| CRAWFORD, RALPH E. & ALTHEA L. | 17-04-11 PT. N 1/2 NE | | | | | | | | | | |
| 5897 CR-16 | 0019.52A | AGR USE CODE | 120 | | | | | | | | |
| PEDRO, OHIO 45659 | AUV | | | | | | | | | | |
| VOL 579 PG 165 | 2,830 | 4,310 | 7,140 | | | | | | | | |
| PARCEL-ID 01-015-0800.000 | HOMESITE VALUE LISTED BELOW | | | | | | | | | | |
| | 1,100 | 1,760 | 2,860 | | | | | | | | |
| OWENS, HADLEY & CARRIE LIFE ES | 17-04-11 PT. SE NW | | | | | | | | | | |
| T. | 0010.00A | AGR USE CODE | 120 | | | | | | | | |
| C/O JAMES D. L. MARKIN | AUV | | | | | | | | | | |
| 1974 TR-196 W | 250 | 00 | 250 | | | | | | | | |
| PEDRO, OH 45659 | | | | | | | | | | | |
| VOL 329 PG 214 | | | | | | | | | | | |
| PARCEL-ID 01-015-0900.000 | | | | | | | | | | | |
| HILL, LUCILLE E. | 17-04-11 PT. N 1/2 NE | | | | | | | | | | |
| 1361 FRANCISCO RD. | 0060.48A | AGR USE CODE | 121 | | | | | | | | |
| COLUMBUS, OHIO 43220 | | | | | | | | | | | |
| VOL 314 PG 720 | 6,670 | 00 | 6,670 | | | | | | | | |
| PARCEL-ID 01-015-1000.000 | | | | | | | | | | | |
| WILLIAMSON, DECAROL & JAN M LI | 17-04-11 SE NE | | | | | | | | | | |
| FE ESTATE | 0040.00A | AGR USE CODE | 121 | | | | | | | | |
| 6000 PRO SHOP DR | | | | | | | | | | | |
| OCEAN ISLE BEACH, N 28459 | 4,410 | 00 | 4,410 | | | | | | | | |
| VOL 594 PG 404 | | | | | | | | | | | |
| PARCEL-ID 01-015-1100.000 | | | | | | | | | | | |
| 12-29-94 TRNSF FROM 01-015-1100.000 | WILLIAMSON, DECAROL & JAN | | | | | | | | | | |
| WILLIAMSON, DECAROL & JAN M. | 17-04-11 SE NE | | | | | | | | | | |
| 6000 PRO SHOP DR | 0040.00A | AGR USE CODE | 121 | | | | | | | | |
| OCEAN ISLE BEACH, N 28470 | | | | | | | | | | | |
| VOL 588 PG 244 | 00 | 00 | 00 | | | | | | | | |
| PARCEL-ID 01-015-1100.000 | | | | | | | | | | | |
| 12-29-94 TRNSF TO 01-015-1100.000 | WILLIAMSON, DECAROL & JAN | | | | | | | | | | |
| SCHEITLER, VICTORIA | 17-04-11 SW NE | | | | | | | | | | |
| 5676 CO RD 16 | 0040.00A | AGR USE CODE | 121 | | | | | | | | |
| PEDRO, OHIO 45659 | AUV | | | | | | | | | | |
| VOL 597 PG 454 | 980 | 00 | 980 | | | | | | | | |
| PARCEL-ID 01-015-1200.000 | | | | | | | | | | | |
| 05-09-95 TRNSF FROM 01-015-1200.000 | SCHEITLER, VICTORIA & MEL | | | | | | | | | | |
| SCHEITLER, VICTORIA & MELODY L | 17-04-11 SW NE | | | | | | | | | | |
| EE | 0040.00A | AGR USE CODE | 121 | | | | | | | | |
| 5676 CO RD 16 | | | | | | | | | | | |
| PEDRO, OHIO 45659 | 00 | 00 | 00 | | | | | | | | |
| PARCEL-ID 01-015-1200.000 | | | | | | | | | | | |

DAYTON LEGAL BLANK INC 60388

TAX RATE 10
A/R RED FACTOR 10.1599
OTH RED FACTOR 05.7223

LAWRENCE
TAX DISTRICT 01-AID TWP-SYMMES VALLEY S.D.

GENERAL TAX LIST AND DUPLICATE OF REAL AND PUBLIC UTILITY PROPERTY
COUNTY REAL ESTATE TAXES AND SPECIAL ASSESSMENTS

01/03/96

TAX YEAR 1995
INTEREST RATE
PAGE NO 34

| OWNER'S NAME MAILING ADDRESS | DESCRIPTION LAND | IMPROVEMENTS | TOTAL VALUE | TAXES CHARGED | DECEMBER TAXES | PENALTY | JUNE TAXES | PENALTY | TOTAL DELINQUENT | C. D. DATE | MEMO |
|---|---|---|---|---|---|---|---|---|---|---|---|
| 05-09-95 TRNSF TO 01-015-1200.000 SCHEITLER, VICTORIA | | | | | | | | | | | |
| OSBORNE, JACK MARTIN & DEBORAH<br>1537 S. 5TH ST.<br>IRONTON, OH.<br>VOL 449 PG 135<br>PARCEL-ID 01-015-1300.000<br>12-14-95 37.72 | 17-04-11 PT N1/2 SE RT OF WAY<br>0003.50A<br>920 | RES USE CODE<br>00 | 500<br>920 | | | | | | | | |
| PAYNE, RICHARD N. & NELL<br>4796 CO RD 16<br>PEDRO, OHIO 45659<br>VOL 280 PG 10<br>PARCEL-ID 01-015-1400.000 | 17-04-11 PT. W 1/2 NW SW<br>0015.79A<br>AUV<br>390 | AGR USE CODE<br>00 | 121<br>390 | | | | | | | | |
| JETT, LENA & WILLIAM D.<br>11639 CO RD 25<br>PEDRO, OHIO 45659<br>VOL 182 PG 358<br>PARCEL-ID 01-015-1500.000 | 17-04-11 N 1/2 SE LESS 8.50A<br>0071.50A<br>AUV<br>1,750 | AGR USE CODE<br>00 | 111<br>1,750 | | | | | | | | |
| WILLIAMSON, DECAROL & JAN M LI<br>FE ESTATE<br>6000 PRO SHOP DR<br>OCEAN ISLE BEACH, N 28459<br>VOL 594 PG 404<br>PARCEL-ID 01-015-1600.000<br>12-29-94 TRNSF FROM 01-015-1600.000 WILLIAMSON, DECAROL & JAN | 17-04-11 NE COR. N 1/2 SE<br>0005.00A<br>550 | AGR USE CODE<br>00 | 121<br>550 | | | | | | | | |
| WILLIAMSON, DECAROL & JAN M.<br>6000 PRO SHOP DR<br>OCEAN ISLE BEACH, N 28470<br>VOL 588 PG 244<br>PARCEL-ID 01-015-1600.000<br>12-29-94 TRNSF TO 01-015-1600.000 WILLIAMSON, DECAROL & JAN | 17-04-11 NE COR. N 1/2 SE<br>0005.00A<br>00 | AGR USE CODE<br>00 | 121<br>00 | | | | | | | | |
| JETT, LENA & WILLIAM D.<br>11639 CO RD 25<br>PEDRO, OHIO 45659<br>VOL 182 PG 358<br>PARCEL-ID 01-015-1700.000 | 17-04-11 SE SE<br>0040.00A<br>AUV<br>2,510 | AGR USE CODE<br>00 | 111<br>2,510 | | | | | | | | |
| UNITED STATES OF AMERICA<br>WASHINGTON, D. C.<br>VOL 334 PG 272<br>PARCEL-ID 01-015-1800.000 | 17-04-11 SW SE<br>0040.00A<br>4,200 | EXM USE CODE<br>00 | 600<br>4,200 | | | | | | | | |
| UNITED STATES OF AMERICA<br>WASHINGTON, D C.<br>VOL 334 PG 272<br>PARCEL-ID 01-016-0100.000 | 17-04-11 SW LESS 22.50A<br>0140.00A<br>4,200 | EXM USE CODE<br>00 | 600<br>4,200 | | | | | | | | |
| OWENS, HADLEY & CARRIE, LIFE E<br>ST. | 17-04-11 W 1/2 NW SW LESS<br>15.79A | | | | | | | | | | |

TAX RATE 10
A/R RED FACTOR 10.1599
OTH RED FACTOR 05.7223

LAWRENCE
TAX DISTRICT 01-AID TWP-SYMMES VALLEY S.D.

GENERAL TAX LIST AND DUPLICATE OF REAL AND PUBLIC UTILITY PROPERTY
COUNTY REAL ESTATE TAXES AND SPECIAL ASSESSMENTS

01/03/96

TAX YEAR 1995
INTEREST RATE
PAGE NO 35

| OWNER'S NAME MAILING ADDRESS | DESCRIPTION LAND | IMPROVEMENTS | TOTAL VALUE | TAXES CHARGED | DECEMBER TAXES | PENALTY | JUNE TAXES | PENALTY | TOTAL DELINQUENT | C. D. DATE | MEMO |
|---|---|---|---|---|---|---|---|---|---|---|---|
| C/O JAMES D.L. MARKIN<br>1974 TR-196 W<br>PEDRO, OHIO 45659<br>VOL 329 PG 214<br>PARCEL-ID 01-016-0200.000 | 0004.21A<br>AUV<br>100 | AGR USE CODE<br>00 | 120<br>100 | | | | | | | | |
| PAYNE, RICHARD N. & NELL<br>4796 CO RD 16<br>PEDRO, OHIO 45659<br>VOL 280 PG 10<br>PARCEL-ID 01-016-0300.000 | 17-04-11 IN SW COR. W 1/2 NW<br>0004.51A<br>AUV<br>110 | AGR USE CODE<br>00 | 121<br>110 | | | | | | | | |
| CRAWFORD, ROBERT S.<br>6883 CO RD 16<br>PEDRO, OHIO 45659<br>VOL 491 PG 402<br>PARCEL-ID 01-016-0500.000 | 17-04-12 NW LESS 8.83, 2.97 BA<br>L = 148.20 ACRES<br>AUV<br>10,730<br>HOMESITE VALUE LISTED BELOW<br>1,100 | AGR USE CODE<br>18,550<br>2,400 | 121<br>29,280<br>3,500 | | | | | | | | |
| WILLIAMSON, DECAROL & JAN M.<br>6000 PRO SHOP DR<br>OCEAN ISLE BEACH, N 28470<br>VOL 588 PG 244<br>PARCEL-ID 01-016-0500.001<br>12-29-94 TRNSF TO 01-016-0500.001 WILLIAMSON, DECAROL & JAN | 17-04-12 PT NW 8.83 ACRES<br>00 | AGR USE CODE<br>00 | 121<br>00 | | | | | | | | |
| WILLIAMSON, DECAROL & JAN M LI<br>FE ESTATE<br>6000 PRO SHOP DR<br>OCEAN ISLE BEACH, N 28459<br>VOL 594 PG 404<br>PARCEL-ID 01-016-0500.001<br>12-29-94 TRNSF FROM 01-016-0500.001 WILLIAMSON, DECAROL & JAN | 17-04-12 PT NW 8.83 ACRES<br>AUV<br>220 | AGR USE CODE<br>00 | 121<br>220 | | | | | | | | |
| WILLIAMSON, DECAROL & JAN M.<br>6000 PRO SHOP DR<br>OCEAN ISLE BEACH, N 28470<br>VOL 588 PG 244<br>PARCEL-ID 01-016-0500.002<br>12-29-94 TRNSF TO 01-016-0500.002 WILLIAMSON, DECAROL & JAN | 17-04-12 PT NW 2.97 ACRES<br>00 | AGR USE CODE<br>00 | 121<br>00 | | | | | | | | |
| WILLIAMSON, DECAROL & JAN M LI<br>FE ESTATE<br>6000 PRO SHOP DR<br>OCEAN ISLE BEACH, N 28459<br>VOL 594 PG 404<br>PARCEL-ID 01-016-0500.002<br>12-29-94 TRNSF FROM 01-016-0500.002 WILLIAMSON, DECAROL & JAN | 17-04-12 PT NW 2.97 ACRES<br>AUV<br>70 | AGR USE CODE<br>00 | 121<br>70 | | | | | | | | |
| SHEPHERD, LEEMAN H. & THELMA<br>777 TWP RD 209<br>WILLOW WOOD, OHIO 45696<br>VOL 445 PG 363 | 17-5-12 NE LESS 25.04 ACS & LE<br>SS 69.32 ASC BAL. 57.98<br>AUV | AGR USE CODE | 111 | | | | | | | | |

DAYTON LEGAL BLANK INC 60388

LAWRENCE COUNTY - AUDITOR RAY T. DUTEY

| | | |
|---|---|---|
| PARCEL 01-016-0610.000 | OWNERSHIP SCHNEIDER, JAY E. & DONNA J. | 01-016-0610.000 |
| DISTRICT 1 AID TWP-SYMMES VALLEY S.D | | COMMENTS/MEMO CARD 1 OF 1 |
| MAP NUMBER 1 | SEE 1995 DUPLICATE | SEE 01-016-0600.001 FOR SURFACE RIGHTS - ADDED BACK TO THE 1995 |
| SECTION & PLAT 12.00 | | AUDITOR DUPLICATE FOR TAX YEAR 1996 |
| ROUTING NUMBER | 17-4-12 MIN RTS TILL 1-1-2021 S PT NE 69.32 ACRES | VOL 552 PG 559 |
| PROPERTY CLASS 260 Other minerals | | |
| USER KEY | | |
| PROPERTY ADD | | |
| NEIGHBORHOOD 1.00 AID TWP-SYMMES VALLEY | | |
| LIVING AREA | | |

SITE CHARACTERISTICS

| TOPOGRAPHY | UTILITIES | STREET/ROAD | NEIGHBORHOOD |
|---|---|---|---|
| Level | Water | Paved | 1MPROVIN |
| High | Sewer | Unpaved | STATIC |
| Low | Gas | Proposed | DECLININ |
| Rolling | Electric | Sidewalk | BLIGHTED |
| Swampy | All | Alley | TRANSITI |

VALUATIONS

| | | |
|---|---|---|
| ASSESSMENT DATE | | 09/18/96 |
| REASON FOR CHANGE | | ANN. EQUAL |
| MARKET | LAND | 690 |
| | IMPROV | |
| | TOTAL | 690 |
| ASSESSED | LAND | 240 |
| | IMPROV | |
| | TOTAL | 240 |

LAND DATA

| LAND USE | SOIL ID/ ACTUAL FR | ACREAGE/ EFFEC FR | SQ. FOOT/ DEPTH | BASE RATE | FCTR | ADJUSTED RATE | EXTENDED VALUE | INFLU FCTR | MARKET VALUE |
|---|---|---|---|---|---|---|---|---|---|
| RW | | 69.320 | | 10.00 | | | 690 | | 690 |
| | TOTAL | 69.320 | | | | | | | 690 |

CONSTRUCTION DATA

| | | LEVEL 1 | 2 | 3 | 4 |
|---|---|---|---|---|---|
| OCCUPANCY | | | | | |
| # OF UNITS | | | | | |
| STORY HEIGHT | FLOORS | | | | |
| ATTIC | | | | | |
| BASEMENT | | | | | |
| CRAWL/HB | | | | | |
| SLAB | | | | | |
| ROOFING | | | | | |
| TYPE | HEAT/AC | | | | |
| MATERIAL | | | | | |
| PLUMBING | | | | | |
| BASES | | | | | |
| FULL BATHS | | | | | |
| HALF BATHS | AIR COND | | | | |
| OTHER FIXTURES | INTERIOR | | | | |
| NO PLUMBING | | | | | |
| ACCOMODATIONS | | | | | |
| ROOMS | | | | | |
| BEDROOMS | | | | | |
| FAMILY ROOMS | EXTERIOR | | | | |
| DINING ROOMS | | | | | |
| REC ROOM TYPE | | | | | |
| REC ROOM AREA | | | | | |
| FIREPLACE STK | | | | | |
| FIREPLACE OPN | | | | | |
| LINEAL BR HGT | | | | | |
| LINEAL BR LGT | | | | | |
| # OF DORMERS | | | | | |
| DORMER LENGTH | FOUNDATION | | | | |
| CONDITION | INSULATION | | | | |
| LAYOUT | APPLIANCES | | | | |

PRICING LADDER

| CNST | BASE AREA | LEVEL | FIN AREA | VALUE |
|---|---|---|---|---|
| | | | | |
| | | | | |
| | | | | |
| | | ATTIC | | |
| | | BSMNT | | |
| | | CRAWL/HB | | |

| | |
|---|---|
| TOTAL BASE | |
| ROW TYPE ADJUSTMENT | |
| SUB TOTAL | |
| UNFINISHED INTERIOR | |
| D | |
| C | |
| EXTRA LIVING UNITS | |
| REC ROOM | |
| FIREPLACE | |
| LINEAL BRICK | |
| DORMERS | |
| NO HEATING | |
| AIR CONDITIONING | |
| PLUMBING [ ] | |
| NO PLUMBING | |
| SUB TOTAL, 1 UNIT | |
| SUB TOTAL, UNITS | |
| GARAGES & CARPORTS | |
| EXTERIOR FEATURES | |
| SUB TOTAL | |
| GRADE/DESIGN FACTOR | |
| REPRODUCTION COST | |

| ID | DESCRIPTION | AREA |
|---|---|---|
| | | |
| | | |
| | | |
| | | |
| | | |
| | | |

SUMMARY OF IMPROVEMENTS

| ID | USE | ST HT | CNS TY | GRD | YEAR CONST | YEAR REMOD | COND | NEIGH | SIZE | AREA | ADD-ONS | RATE | REPRODUCTION COST | PHY DEP | FUNC DEP | ECON DEP | TRUE CASH VALUE |
|---|---|---|---|---|---|---|---|---|---|---|---|---|---|---|---|---|---|
| | --- TOTAL --- | | | | | | | | | | | | | | | | |

| TRANSFER | DATE | NAME OF PREVIOUS OWNER | SALES AMOUNT | TT | V | LO | NOP | CONVEYANCE |
|---|---|---|---|---|---|---|---|---|
| | | | | | | | | |

APPRAISER: DATE: 09/18/96 REASON FOR VALUATION: ANN. EQUAL CONTACT: LISTED: REVIEWED:

TAX RATE [illegible]10
A/R RED FACTOR 10.1599
OTH RED FACTOR 05.7223

LAWRENCE
TAX DISTRICT 01-AID TWP-SYMMES VALLEY S.D.

# GENERAL TAX LIST AND DUPLICATE OF REAL AND PUBLIC UTILITY PROPERTY
## COUNTY REAL ESTATE TAXES AND SPECIAL ASSESSMENTS

01/03/96

TAX YEAR 1995
INTEREST RATE


| OWNER'S NAME MAILING ADDRESS | DESCRIPTION | | | TAXES CHARGED | DECEMBER TAXES | PENALTY | JUNE TAXES | PENALTY | TOTAL DELINQUENT | C. D. DATE | MEMO |
|---|---|---|---|---|---|---|---|---|---|---|---|
| | LAND | IMPROVEMENTS | TOTAL VALUE | | | | | | | | |
| PARCEL-ID 01-016-0600.000 | 4,080 | 14,130 | 18,210 | | | | | | | | |
| UNITED STATES OF AMERICA<br>811 CONSTITUTION AVENUE<br>BEDFORD, IN 47421-9599<br>VOL 552 PG 559<br>PARCEL-ID 01-016-0600.001 | 17-4-12 S. PT. NE 69.32ACS.<br>Deed in Rec<br>9,800 | EXM USE CODE<br>00 | 600<br>9,800 | | | | | | | | Sequence # 01-016-0610 for Mineral Rights - Reserved when property sold to U.S.A. but never carried on the Auditor's Duplicate - See Deed vol 552 pg 559<br>9/18/96 - added for 96 Tax Year |
| ASHWORTH, GARY & DEWANNA<br>RT 2 BOX 102<br>PEDRO, OHIO 45659<br>VOL 593 PG 778<br>PARCEL-ID 01-016-0601.000 | 17-04-12 MID EAST PT<br>0003.30A<br>350 | RES USE CODE<br>00 | 500<br>350 | | | | | | | | |
| 12-01-94 TRNSF FROM 01-016-0601.000 GOLDCAMP HARDWARE CO., IN | | | | | | | | | | | |
| GOLDCAMP HARDWARE CO., INC.<br>401 CENTER ST.<br>IRONTON, OHIO 45638<br>PARCEL-ID 01-016-0601.000 | 17-04-12 MID EAST PT<br>0003.30A<br>00 | RES USE CODE<br>00 | 500<br>00 | | | | | | | | |
| 12-01-94 TRNSF TO 01-016-0601.000 ASHWORTH, GARY & DEWANNA | | | | | | | | | | | |
| MARTIN, EVERETT & ERMA<br>20383 ST RT 141<br>PEDRO, OHIO 45659<br>VOL 215 PG 549<br>PARCEL-ID 01-016-0700.000 | 17-04-12 IN NE PT. NE<br>0005.00A<br>AUV<br>1,150 | AGR USE CODE<br>00 | 121<br>1,150 | | | | | | | | |
| ASHWORTH, GARY & DEWANNA<br>RT 2 BOX 102<br>PEDRO, OHIO 45659<br>VOL 578 PG 376<br>PARCEL-ID 01-016-0800.000 | 17-04-12 IN NE PT. NE<br>0005.81A<br>1,630 | RES USE CODE<br>10,730 | 510<br>12,360 | | | | | | | | |
| THE FIRST MISSIONARY CHURCH OF<br>PEDRO, OHIO<br>VOL 215 PG 64<br>PARCEL-ID 01-016-0900.000 | 17-04-12 IN NE PT. NE<br>0000.16A<br>2,440 | EXM USE CODE<br>670 | 685<br>3,110 | | | | | | | | |
| TAYLOR, WAYNE & MELANIE<br>13631 ST RT 141<br>KITTS HILL, OHIO 45645<br>VOL 592 PG 544<br>PARCEL-ID 01-016-1000.000 | 17-04-12 1 NE COR N PT AUD PLAT<br>0000.68A<br>1,280<br>HOMESITE VALUE LISTED BELOW<br>1,280 | RES USE CODE<br>2,760<br><br>2,760 | 510<br>4,040<br><br>4,040 | | | | | | | | |
| MARTIN, EVERETT & ERMA<br>20383 ST RT 141<br>PEDRO, OHIO 45659<br>VOL 215 PG 549<br>PARCEL-ID 01-016-1100.000 | 17-04-12 1 W PT N PT AUD PLAT<br>0003.32A<br>AUV<br>80 | AGR USE CODE<br>00 | 121<br>80 | | | | | | | | |
| CARPENTER, ALVIN W. & DEBRA<br>FIRST FINANCIAL SAV. & LOAN<br>022<br>C/O TRANSAMERICA | 17-04-12 1 2 PLAT PTS & 30 X<br>110 E PT CHURCH LOT<br>0002.38A | RES USE CODE | 500 | | | | | | | | |

TAX RATE [illegible]10
A/R RED FACTOR 10.1599
OTH RED FACTOR 05.7223

LAWRENCE
TAX DISTRICT 01-AID TWP-SYMMES VALLEY S.D.

GENERAL TAX LIST AND DUPLICATE OF REAL AND PUBLIC UTILITY PROPERTY
COUNTY REAL ESTATE TAXES AND SPECIAL ASSESSMENTS

01/03/96

TAX YEAR 1995
INTEREST RATE
PAGE NO 37

| OWNER'S NAME MAILING ADDRESS | DESCRIPTION | | | TAXES CHARGED | DECEMBER TAXES | PENALTY | JUNE TAXES | PENALTY | TOTAL DELINQUENT | C. D. DATE | MEMO |
|---|---|---|---|---|---|---|---|---|---|---|---|
| | LAND | IMPROVEMENTS | TOTAL VALUE | | | | | | | | |
| REAL ESTATE TAX SERVICE<br>1105 SCHROCK RD SUITE 437<br>COLUMBUS, OHIO 43229<br>VOL 446 PG 624<br>PARCEL-ID 01-016-1200.000 | 390 | 00 | 390 | | | | | | | | |
| MYRTLE TREE MISS. BAP. CH.<br>TR. OF<br>ARABIA, OHIO<br>VOL 447 PG 01<br>PARCEL-ID 01-016-1201.000 | 17-04-12 1 & 2 AUD PLAT PTS &<br>30 X 110 E PT CHURCH LOT PT<br>0000.08A<br>610 | EXM USE CODE<br>00 | 685<br>610 | | | | | | | | |
| TRYS. OF MYRTLE TREE MISS. BAP<br>TIST CHURCH<br>RT. 1 BOX 143<br>WILLOW WOOD, OHIO 45696<br>VOL 292 PG 220<br>PARCEL-ID 01-016-1300.000 | 17-04-12 1 2 S PT 155.91 ON<br>AARON'S CR. RD. AUD. PLAT.<br>0000.29A<br>300 | EXM USE CODE<br>18,410 | 685<br>18,710 | | | | | | | | |
| CARPENTER, ALVIN W. & DEBRA<br>FIRST FINANCIAL SAV. & LOAN<br>022<br>C/O TRANSAMERICA<br>REAL ESTATE TAX SERVICE<br>1105 SCHROCK RD SUITE 437<br>COLUMBUS, OHIO 43229<br>VOL 446 PG 624<br>PARCEL-ID 01-016-1400.000 | 17-04-12 2 AUD PLAT W PT<br>0000.85A<br>940<br>HOMESITE VALUE LISTED BELOW<br>940 | RES USE CODE<br>9,060<br><br>9,060 | 510<br>10,000<br><br>10,000 | | | | | | | | |
| ASHWORTH, GARY & DEWANNA<br>RT 2 BOX 102<br>PEDRO, OHIO 45659<br>VOL 578 PG 376<br>PARCEL-ID 01-016-1500.000 | 17-04-12 3 AUD PLAT NEXT TWP<br>LINE<br>0000.45A<br>110 | RES USE CODE<br>00 | 500<br>110 | | | | | | | | |
| ASHWORTH, GARY & DEWANNA<br>RT 2 BOX 102<br>PEDRO, OH. 45659<br>VOL 578 PG 376<br>PARCEL-ID 01-016-1600.000 | 17-04-12 5 AUD PLAT LESS RT OF<br>WAY<br>0003.80A<br>600 | RES USE CODE<br>00 | 500<br>600 | | | | | | | | |
| ASHWORTH, GARY & DEWANNA<br>7558 COUNTY ROAD 16<br>PEDRO, OHIO 45659<br>VOL 602 PG 165<br>PARCEL-ID 01-016-1601.000 | 17-04-12 5 AUD PLAT LESS RT OF<br>WAY PT<br>0000.20A<br>460 | RES USE CODE<br>340 | 545<br>800 | | | | | | | | |
| 09-07-95 TRNSF FROM 01-016-1601.000 CLARK, ARTHUR H. & ALICE | | | | | | | | | | | |
| CLARK, ARTHUR H. & ALICE FERN<br>RT. 2<br>PEDRO, OHIO<br>PARCEL-ID 01-016-1601.000 | 17-04-12 5 AUD PLAT LESS RT OF<br>WAY PT<br>0000.20A<br>00 | RES USE CODE<br>00 | 545<br>00 | | | | | | | | |
| 09-07-95 TRNSF TO 01-016-1601.000 ASHWORTH, GARY & DEWANNA | | | | | | | | | | | |
| CRAWFORD, ROBERT S. | 17-04-12 PT NW COR W 1/2 SE | | | | | | | | | | |

DAYTON LEGAL BLANK INC 60388

VOL 0552 PAGE 559

#4764

STATE OF OHIO, LAWRENCE COUNTY
Presented for Record at 1 P M

SEP 27 1990

Recorded Sept 28 1990
in Deed Vol 55 Page 559
SUE ANN DEEDS
RECORDER, LAWRENCE COUNTY, OHIO

16.00

Transferred,
9-27-90
Roy T. Duffy
Lawrence County Auditor

WARRANTY DEED

Conditions, Acreage Descriptions checked KW
Restriction, Exception, Easement checked KW

JAY E. SCHNEIDER and DONNA J. SCHNEIDER, husband and wife, of Route 1, Box 353, Willow Wood, Ohio, 45696, for and in consideration of the sum of SEVENTY THOUSAND SIX HUNDRED AND 00/100 DOLLARS ($70,600.00), paid, grant with general warranty covenants, to the UNITED STATES OF AMERICA, Washington, D.C., and its assigns, those tracts of land containing 236.19 acres, more or less, situated in Aid Township, Lawrence County, Ohio, more particularly described in EXHIBIT A attached hereto and made a part hereof.

SUBJECT TO easements for established or existing roads, highways, railroads, and utilities.

SUBJECT ALSO TO an oil and gas lease outstanding of record in third parties.

RESERVING TO the Grantors, their heirs, successors, administrators, executors, or assigns until January 1, 2021, at 12 o'clock midnight, the right to enter upon the described lands and prospect for, drill, produce and remove oil and gas removable by wells, with five year production extensions as said oil and gas are produced in paying quantities, subject to the rules and regulations of the Secretary of Agriculture dated April 30, 1963, attached hereto and made a part hereof as EXHIBIT B.

Prior Instrument Reference: Deed Volume 492, Page 292

JAY E. SCHNEIDER and DONNA J. SCHNEIDER, husband and wife, release all rights of dower therein.

The acquiring agency is the Forest Service, Department of Agriculture.

WITNESS our hands this 27th day of September, 1990.

In the presence of:

Christopher M. Thompson

Betty Ann Burr

Jay E. Schneider
Jay E. Schneider

Donna J. Schneider
Donna J. Schneider

VOL 0552 PAGE 560

-2-

STATE OF Ohio )
) ss
COUNTY OF Lawrence )

Before me, a Notary Public in and for said County and State, personally appeared the above named Jay E. Schneider and Donna J. Schneider, husband and wife, who acknowledged that they did sign the foregoing instrument, and that the same is their free act and deed. In testimony whereof, I have hereunto subscribed my name at Willow Wood, Ohio, this 27th day of September, 1990.

Betty Ann Burr
NOTARY PUBLIC

(NOTARIAL SEAL)

My commission expires: 3/31/92

This instrument was drafted by Conrado M. Almario, Attorney, Office of the General Counsel, U.S. Department of Agriculture, Milwaukee, Wisconsin.

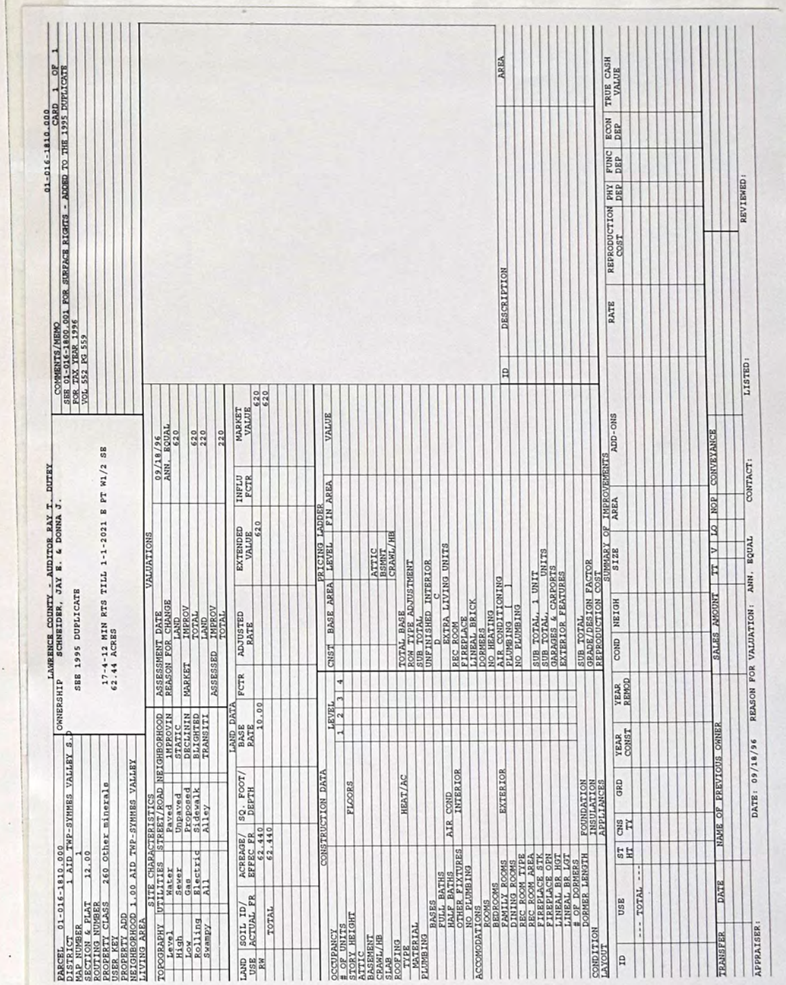

5420 Wayne National Forest
Schneider, Jay, I-8835

## DEED DESCRIPTION

### TOWNSHIP 4 NORTH, RANGE 17 WEST, OHIO RIVER SURVEY
### AID TOWNSHIP, LAWRENCE COUNTY, OHIO

SECTION 12:

TRACT NO. ONE: Situate in the Township of Aid, County of Lawrence, and State of Ohio. Being the North and East part of an 127.30 acre tract of land situated in N.E. 1/4 of Section 12, T. 4. R. 17 and being described as follows:
Beginning at a point in Aarons Creek County Road on West line of 5.81 acre tract of land as recorded in Deed Book 439, Page 394;
Thence with line of same, S 6°45' E 790 feet to center line of Symmes Creek;
Thence following meanderings of said creek in an Easterly direction to East line of N.E. 1/4 Section 12, T. 4, R. 17;
Thence with said line, Southerly to S.E. corner of said N.E. 1/4;
Thence with South line of same, Westerly to center line of Symmes Creek;
Thence in a Northerly direction with meanderings of said creek to a point 30.5 feet West of center line of a hollow pipe truss bridge spanning said creek;
Thence leaving said creek, N 9°10' E passing through a 14 inch Maple tree on North bank of creek at 40 feet, 664.65 feet to a point in center of said Aarons Creek County Road, from which an Iron pipe bears N 9°10' E 30.08 feet, and an "X" cut on limestone cliff bears N 64°02' E 45.77 feet;
Thence S 81°37' E 172.50 feet to point in road;
Thence N 75°29' E 337.17 feet to place of beginning, and containing 69.32 acres, more or less.
Being Lawrence County Tax Parcel No. 01-016-0600.001.

TRACT NO. TWO: Being the East part of a 73.50 acre tract of land lying in W.1/2 of S.E. 1/4 of Section 12, T. 4, R. 17 and being all Real Estate lying on the East side of center line of Symmes Creek, and containing 62.44 acres, more or less.
Being Lawrence County Tax Parcel No. 01-016-1800.001.

TRACT NO. THREE: Being the N.E. 1/4 of the S.E. 1/4 Section 12, T. 4, R. 17, and containing 40 acres, more or less.
Being Lawrence County Tax Parcel No. 01-017-0100.

TRACT NO. FOUR: Being all that part of the S.E. 1/4 of S.W. 1/4 Section 12, T. 4, R. 17 lying E. of Symmes Creek containing 13.50 acres, more or less.
Being Lawrence County Tax Parcel No. 01-017-0800.

TRACT NO. FIVE: Also, the East part of a 9 acre tract of land known as the old Toledo and Ohio River Railway Right-of-Way which runs through the above described 69.32 acre tract containing 0.93 acres, more or less.
Being Lawrence County Tax Parcel No. 01-017-1300.001.

DESCRIPTION APPROVED
FOR TRANSFER
LAWRENCE CO. ENGR.
Date 9/27/90
By [signature]

This Conveyance has been examined and the Grantor has complied with Section 319.202 of the Revised Code.
FEE $ ........
EXEMPT ✓
RAY T. DUTEY, County Auditor

EXHIBIT A





SECTION 13:

TRACT NO. SIX: Also, that part of the N.W. 1/4 of Section 13, T. 4, R. 17, East of Symmes Creek that is not included in land deeded to Sarah L. Fisher, containing 50 acres, more or less, but taxed as 75 acres. Said Sarah L. Fisher's property is South of a line defined in Lawrence County Deed Volume 46, Page 420, and more particularly described as follows:
Beginning at a stake South of Symmes Creek on the line between sections 13 and 14, about 15 chains South of the Northwest section corner of Section 13, at the Northwest corner of the Sarah L. Fisher lands in Section 13; thence S 60-3/4° E 3.17 chains to a stake from which a White Oak 14 inches in diameter bears S 6° E 11 links and a White Oak 24 inches diameter bears N 6° E 24 links; thence N 68-1/2° E 2.80 chains to a stake; thence N 83° E 3.21 chains to a large White Oak; thence N 78-1/2° E 14.73 chains to a stake in a fence row; thence S 83-3/4° E 1.63 chains to a stake in a fence row; thence S 64° E 5.24 chains to a stake in the same fence row; thence S 68-3/4° E 11.35 chains to a stake in a field and in the North and South dividing of Sec. 13 (said point being N 1°40' E 61.07 chains from a planted stone in the center of the South side of Sec. 13 from which a Hickory 2 inches diameter bears N 28-1/4° W 14 links and a Black Oak 1-1/4 inches diameter bears N 12° E 16 links.)

Tract No. Six being Lawrence County Tax Parcel No. 01-017-1600, for 75.00 acres.

It being the intention of the Grantors herein to convey all Real Estate as recorded in Deed Book 456, Page 776 lying South and East of Symmes Creek, and also the 9.32 acres of the above described 69.32 acre tract which lies on the North side of creek and fronts upon Aarons Creek County Road 509.67 feet as shown on the map recorded in Lawrence County Deed Volume 492, Page 296.

Total acreage hereby being conveyed is 236.19 acres, more or less, but taxed as 261.19 acres.
Prior Reference: Lawrence County Deed Volume 492, Page 292.

[signature]
6-20-90





UNITED STATES DEPARTMENT OF AGRICULTURE
FOREST SERVICE

## CONDITIONS, RULES AND REGULATIONS TO GOVERN EXERCISE OF MINERAL RIGHTS RESERVED IN CONVEYANCES TO THE UNITED STATES

Code of Federal Regulations - Title 36 - Chapter II - Section 251.15

(a) Except as otherwise provided in paragraphs (b) and (c) of this section, in conveyances of lands to the United States under authorized programs of the Forest Service, where owners reserve the right to enter upon the conveyed lands and to prospect for, mine and remove minerals, oil, gas, or other inorganic substances, said reservations shall be subject to the following conditions, rules and regulations which shall be expressed in and made a part of the deed of conveyance to the United States and such reservations shall be exercised thereunder and in obedience thereto:

(1) Whoever undertakes to exercise the reserved rights shall give prior written notice to the Forest Service and shall submit satisfactory evidence of authority to exercise such rights. Only so much of the surface of the lands shall be occupied, used, or disturbed as is necessary in bona fide prospecting for, drilling, mining (including the milling or concentration of ores), and removal of the reserved minerals, oil, gas, or other inorganic substances.

(2)(i) None of the lands in which minerals are reserved shall be so used, occupied, or disturbed as to preclude their full use for authorized programs of the Forest Service until the record owner of the reserved rights, or the successors, assigns, or lessees thereof, shall have applied for and received a permit authorizing such use, occupancy, or disturbance of those specifically described parts of the lands as may reasonably be necessary to exercise of the reserved rights.

(ii) Said permit shall be issued upon agreement as to conditions necessary to protect the interest of the United States including such conditions deemed necessary to provide for the safety of the public and other users of the land, and upon initial payment of the annual fee, which shall be at the rate of $2 per acre or fraction of acre included in the permit.

(iii) The permit shall also provide that the record owner of the reserved right or the successors, assigns, or lessees thereof, will repair or replace any improvements damaged or destroyed by the mining operations and restore the land to a condition safe and reasonably serviceable for authorized programs of the Forest Service, and shall provide for a bond in sufficient amount as determined necessary by the Forest Service to guarantee such repair, replacement or restoration.

(iv) Failure to comply with the terms and conditions of the aforesaid permit shall be cause for termination of all rights to use, occupy, or disturb the surface of the lands covered thereby, but in event of such termination a new permit shall be issued upon application when the causes for termination of the preceding permit have been satisfactorily remedied and the United States reimbursed for any resultant damage to it.

(3) All structures, other improvements, and materials shall be removed from the lands within one year after date of termination of the aforementioned permit. Should the holder of the permit fail to do so within the specified time, the Forest Service may remove, destroy or otherwise dispose of said structures, other improvements, and materials at the permittee's expense, or in lieu thereof, may upon written notice to the permittee, assume title thereto in the name of the United States.

(4) Timber and/or young growth cut or destroyed in connection with exercise of the reserved right shall be paid for at rates determined by the Forest Service to be fair and equitable for comparable timber and/or young growth in the locality. All slash resulting from cutting or destruction of timber or young growth shall be disposed of as required by the Forest Service.

(5) In the prospecting for, mining, and removal of reserved minerals, oil, gas, or other inorganic substances all reasonable provisions shall be made for the disposal of tailings, dumpage, and other deleterious materials or substances in such manner as to prevent obstruction, pollution, or deterioration of water resources.

(6) Nothing herein contained shall be construed to exempt operators or the mining operations from any requirements of applicable State laws nor from compliance with or conformity to any requirements of any law which later may be enacted and which otherwise would be applicable.

(7) While any activities and/or operations incident to the exercise of the reserved rights are in progress, the operators, contractors, subcontractors, and any employees thereof shall use due diligence in the prevention and suppression of fires, and shall comply with all rules and regulations applicable to the land.

(b) The conditions, rules and regulations set forth in subparagraphs (1) through (7) of paragraph (a) of this section shall not apply to reservations contained in conveyances of lands to the United States under the Act of March 3, 1925, as amended (43 Stat. 1133, 64 Stat. 82; 16 U.S.C. 555).

(c) In cases where a State, or an agency, or a political subdivision thereof, reserves minerals, oil, gas, or other inorganic substances, in the conveyance of land to the United States under authorized programs of the Forest Service and there are provisions in the laws of such State or in conditions, rules and regulations promulgated by such State, agency or political subdivision thereof, which the Chief, Forest Service, determines are adequate to protect the interest of the United States in the event of the exercise of such reservation, the Chief, Forest Service, is hereby authorized, in his discretion, to subject the exercise of the reservation to such statutory provisions or such conditions, rules and regulations in lieu of the conditions, rules and regulations set forth in subparagraphs (1) through (7) of paragraph (a) of this section. In that event, such statutory provisions or such conditions, rules and regulations shall be expressed in and made a part of the deed of conveyance to the United States and the reservation shall be exercised thereunder and in obedience thereto.

All regulations heretofore issued by the Secretary of Agriculture to govern the exercise of mineral rights reserved in conveyances of lands to the United States under authorized programs of the Forest Service shall continue to be effective in the cases to which they are applicable, but are hereby superseded as to mineral rights hereafter reserved in conveyances under such programs.

(30 Stat. 35, as amended, 16 U.S.C. 551. Interprets or applies 36 Stat. 961, as amended, 16 U.S.C. 513-519, 42 Stat. 465, as amended, 16 U.S.C. 485, 486, and 50 Stat. 525, as amended, 7 U.S.C. 1011)

Signed at Washington, D.C., on April 30, 1963.

(S) ORVILLE L. FREEMAN,
Secretary.

5400-34 (5/63)

EXHIBIT B

GPO 844351

TAX RATE .10
A/R RED FACTOR 10.1599
OTH RED FACTOR 05.7223

LAWRENCE
TAX DISTRICT 01-AID TWP-SYMMES VALLEY S.D.

# GENERAL TAX LIST AND DUPLICATE OF REAL AND PUBLIC UTILITY PROPERTY
## COUNTY REAL ESTATE TAXES AND SPECIAL ASSESSMENTS

TAX YEAR 1995
01/03/96 INTEREST RATE
PAGE NO 38

| OWNER'S NAME MAILING ADDRESS | DESCRIPTION LAND | IMPROVEMENTS | TOTAL VALUE | TAXES CHARGED | DECEMBER TAXES | PENALTY | JUNE TAXES | PENALTY | TOTAL DELINQUENT | C. D. DATE | MEMO |
|---|---|---|---|---|---|---|---|---|---|---|---|
| 6883 CO RD 16<br>PEDRO, OHIO 45659<br>VOL 491 PG 402<br>PARCEL-ID 01-016-1700.000 | ISLANDS<br>0004.00A<br>AUV<br>100 | AGR USE CODE<br>00 | 121<br>100 | | | | | | | | |
| SHEPHERD, LEEMAN H. & THELMA<br>777 TWP RD 209<br>WILLOW WOOD, OHIO 45696<br>VOL 445 PG 363<br>PARCEL-ID 01-016-1800.000 | 17-4-12 W 1/2 SE LESS 62.44 BA L 11.06<br>AUV<br>660 | AGR USE CODE<br>00 | 111<br>660 | | | | | | | | |
| UNITED STATES OF AMERICA<br>811 CONSTITUTION AVENU<br>BEDFORD, IN 47421-959<br>VOL 552 PG 559<br>PARCEL-ID 01-016-1800.001 | 17-4-12 E PT W1/2 SE 62.44A CS. Less Mineral Rights<br>8,130 | EXM USE CODE<br>00 | 600<br>8,130 | See parcel # 01-016-1800 for Mineral Rights - should have been reserved when property sold to USA but never caused on Auditor's Dup - See vol 552 pg 559 added to tax year 96 | | | | | | | |
| UNITED STATES OF AMERICA<br>811 CONSTITUTION AVENU<br>BEDFORD, IN 47421-9599<br>VOL 552 PG 559<br>PARCEL-ID 01-017-0100.000 | 17-04-12 NE SE Less Mineral Rights<br>0040.00A<br>4,200 | EXM USE CODE<br>00 | 600<br>4,200 | See parcel # 01-017-0110 for Mineral Rights - should have been reserved when property sold to USA - never carried on Audit Dup - See vol 552 pg 559 - added to tax year 96 | | | | | | | |
| TAYLOR, ROBERT N. AND E. NEAL<br>19750 ST RT 141<br>WILLOW WOOD, OHIO 45696<br>VOL 426 PG 367<br>PARCEL-ID 01-017-0200.000 | 17-04-12 SE SE<br>0040.00A<br>AUV<br>980 | AGR USE CODE<br>00 | 121<br>980 | | | | | | | | |
| CRAWFORD, ROBERT S.<br>6883 CO RD 16<br>PEDRO, OHIO 45659<br>VOL 491 PG 402<br>PARCEL-ID 01-017-0300.000 | 17-04-12 N PT W1/2 SW LESS 24.19 BAL = 5.81 ACRES<br>AUV<br>140 | AGR USE CODE<br>00 | 121<br>140 | | | | | | | | |
| WILLIAMSON, DECAROL & JAN M LI FE ESTATE<br>6000 PRO SHOP DR<br>OCEAN ISLE, NC. 28459<br>VOL 594 PG 404<br>PARCEL-ID 01-017-0300.001<br><br>12-29-94 TRNSF FROM 01-017-0300.001 WILLIAMSON, DECAROL & JAN | 17-04-12 PT N PT W 1/2 SW PT 2 4.19 ACRES<br>2,670 | AGR USE CODE<br>00 | 121<br>2,670 | | | | | | | | |
| WILLIAMSON, DECAROL & JAN M.<br>6000 PRO SHOP DR<br>OCEAN ISLE, NC. 28470<br>VOL 588 PG 244<br>PARCEL-ID 01-017-0300.001<br><br>12-29-94 TRNSF TO 01-017-0300.001 WILLIAMSON, DECAROL & JAN | 17-04-12 PT N PT W 1/2 SW PT 2 4.19 ACRES<br>00 | AGR USE CODE<br>00 | 121<br>00 | | | | | | | | |
| JETT, LENA & WILLIAM D.<br>11639 CO RD 25<br>PEDRO, OHIO 45659<br>VOL 407 PG 148 | 17-04-12 S PT. W 1/2 SW LESS R T OF WAY<br>0046.50A<br>AUV | AGR USE CODE | 111 | | | | | | | | |


TAX RATE .10
A/R RED FACTOR 10.1599
OTH RED FACTOR 05.7223

LAWRENCE
TAX DISTRICT 01-AID TWP-SYMMES VALLEY S.D.

GENERAL TAX LIST AND DUPLICATE OF REAL AND PUBLIC UTILITY PROPERTY
COUNTY REAL ESTATE TAXES AND SPECIAL ASSESSMENTS


TAX YEAR 1995
01/03/96 INTEREST RATE
PAGE NO 39

| OWNER'S NAME MAILING ADDRESS | DESCRIPTION LAND | IMPROVEMENTS | TOTAL VALUE | TAXES CHARGED | DECEMBER TAXES | PENALTY | JUNE TAXES | PENALTY | TOTAL DELINQUENT | C. D. DATE | MEMO |
|---|---|---|---|---|---|---|---|---|---|---|---|
| PARCEL-ID 01-017-0400.000 | 3,050<br>HOMESITE VALUE LISTED BELOW<br>920 | 20,320<br>9,740 | 23,370<br>10,660 | | | | | | | | |
| OSBORNE, JACK MARTIN & DEBORAH<br>1537 S. 5TH ST.<br>IRONTON, OH.<br>VOL 449 PG 135<br>PARCEL-ID 01-017-0500.000<br><br>12-14-95 4.52 | 17-04-12 S PT. W 1/2 SW RT OF WAY<br>0000.50A<br>110 | RES USE CODE<br>00 | 500<br>110 | | | | | | | | |
| JETT, LENA & WILLIAM D.<br>11639 CO RD 25<br>PEDRO, OHIO 45659<br>VOL 407 PG 148<br>PARCEL-ID 01-017-0600.000 | 17-04-12 S PT. W 1/2 SW 100 RT OF WAY<br>0003.00A<br>AUV<br>70 | AGR USE CODE<br>00 | 111<br>70 | | | | | | | | |
| SHEPHERD, LEEMAN H. & THELMA<br>777 TWP RD 209<br>WILLOW WOOD, OHIO 45696<br>VOL 445 PG 363<br>PARCEL-ID 01-017-0700.000 | 17-04-12 SE COR. NE SW<br>0002.00A<br>AUV<br>120 | AGR USE CODE<br>00 | 120<br>120 | | | | | | | | |
| UNITED STATES OF AMERICA<br>811 CONSTITUTION AVENUE<br>BEDRORD, IN 47421-959<br>VOL 552 PG 559<br>PARCEL-ID 01-017-0800.000 | 17-04-12 SE SW E OF ROAD LESS 2.50A Less Mineral Res<br>0013.50A<br>2,000 | EXM USE CODE<br>00 | 600<br>2,000 | See parcel # 01-017-0810 for corresponding Mineral Res - Should have been reserved when property sold to USA - See vol 552 pg 559 - added to tax year 96 | | | | | | | |
| JETT, WILLIAM D.<br>R. 2<br>PEDRO, OHIO<br>VOL 221 PG 126<br>PARCEL-ID 01-017-0801.000 | 17-04-12 SE SW E OF ROAD LESS 2.50A PT<br>0004.00A<br>AUV<br>1,470 | AGR USE CODE<br>22,880 | 111<br>24,350 | | | | | | | | |
| CRAWFORD, ROBERT S.<br>6883 CO RD 16<br>PEDRO, OHIO 45659 45659<br>VOL 491 G 402<br>PARCEL-ID 01-017-0900.000 | 17-04-12 NW SW LESS 6.61A<br>0032.39A<br>AUV<br>1,200 | AGR USE CODE<br>00 | 121<br>1,200 | | | | | | | | |
| TRUSTEES OF BRADSHAW CEMETARY<br>C/O JOHN C. CLARK<br>WILLOWWOOD, OHIO<br>PARCEL-ID 01-017-0901.000 | -00-00 NW SW<br>0001.00A<br>880 | EXM USE CODE<br>00 | 690<br>880 | | | | | | | | |
| CRAWFORD, ROBERT S.<br>6883 CO RD 16<br>PEDRO, OHIO 45659<br>VOL 491 PG 402<br>PARCEL-ID 01-017-1000.000 | 17-04-12 SE SW W OF ROAD<br>0020.00A<br>AUV<br>740 | AGR USE CODE<br>00 | 121<br>740 | | | | | | | | |
| CRAWFORD, ROBERT S.<br>6883 CO RD 16<br>PEDRO, OHIO 45659<br>VOL 491 PG 402<br>PARCEL-ID 01-017-1100.000 | 17-04-12 NE SW 100 RT. OF WAY<br>0004.61A<br>AUV<br>270 | AGR USE CODE<br>00 | 121<br>270 | | | | | | | | |

LAWRENCE COUNTY - AUDITOR RAY T. DUTEY

PARCEL 01-017-0810.000
DISTRICT 1 AID TWP-SYMMES VALLEY S.D
MAP NUMBER 1
SECTION & PLAT 12.00
ROUTING NUMBER
PROPERTY CLASS 260 Other minerals
USER KEY
PROPERTY ADD
NEIGHBORHOOD 1.00 AID TWP-SYMMES VALLEY
LIVING AREA

OWNERSHIP SCHNEIDER, JAY E. & DONNA J.

SEE 1995 DUPLICATE

17-4-12 MIN RTS TILL 1/1/2021 SE SW E OF RD
LESS 2.50 BAL = 13.50 ACS

COMMENTS/MEMO 01-017-0810.000 CARD 1 OF 1
SEE 01-017-0800 FOR SURFACE RIGHTS - SEE 1995 DUPLICATE - ADDED FOR TAX YEAR 1996
VOL 552 PG 559

SITE CHARACTERISTICS

| TOPOGRAPHY | UTILITIES | STREET/ROAD | NEIGHBORHOOD |
|---|---|---|---|
| Level | Water | Paved | 1MPROVIN |
| High | Sewer | Unpaved | STATIC |
| Low | Gas | Proposed | DECLININ |
| Rolling | Electric | Sidewalk | BLIGHTED |
| Swampy | All | Alley | TRANSITI |

VALUATIONS

| | | |
|---|---|---|
| ASSESSMENT DATE | | 09/18/96 |
| REASON FOR CHANGE | | ANN. EQUAL |
| MARKET | LAND | 140 |
| | IMPROV | |
| | TOTAL | 140 |
| ASSESSED | LAND | 50 |
| | IMPROV | |
| | TOTAL | 50 |

LAND DATA

| LAND USE | SOIL ID/ ACTUAL FR | ACREAGE/ EFFEC FR | SQ. FOOT/ DEPTH | BASE RATE | FCTR | ADJUSTED RATE | EXTENDED VALUE | INFLU FCTR | MARKET VALUE |
|---|---|---|---|---|---|---|---|---|---|
| MR | | 13.500 | | 10.00 | | | 140 | | 140 |
| | TOTAL | 13.500 | | | | | | | 140 |

CONSTRUCTION DATA

| | | LEVEL 1 | 2 | 3 | 4 |
|---|---|---|---|---|---|
| OCCUPANCY | | | | | |
| # OF UNITS | | | | | |
| STORY HEIGHT | FLOORS | | | | |
| ATTIC | | | | | |
| BASEMENT | | | | | |
| CRAWL/HB | | | | | |
| SLAB | | | | | |
| ROOFING | | | | | |
| TYPE | HEAT/AC | | | | |
| MATERIAL | | | | | |
| PLUMBING | | | | | |
| BASES | | | | | |
| FULL BATHS | | | | | |
| HALF BATHS | AIR COND | | | | |
| OTHER FIXTURES | INTERIOR | | | | |
| NO PLUMBING | | | | | |
| ACCOMODATIONS | | | | | |
| ROOMS | | | | | |
| BEDROOMS | | | | | |
| FAMILY ROOMS | EXTERIOR | | | | |
| DINING ROOMS | | | | | |
| REC ROOM TYPE | | | | | |
| REC ROOM AREA | | | | | |
| FIREPLACE STK | | | | | |
| FIREPLACE OPN | | | | | |
| LINEAL BR HGT | | | | | |
| LINEAL BR LGT | | | | | |
| # OF DORMERS | | | | | |
| DORMER LENGTH | FOUNDATION | | | | |
| CONDITION | INSULATION | | | | |
| LAYOUT | APPLIANCES | | | | |

PRICING LADDER

| CNST | BASE AREA | LEVEL | FIN AREA | VALUE |
|---|---|---|---|---|
| | | ATTIC | | |
| | | BSMNT | | |
| | | CRAWL/HB | | |

| | |
|---|---|
| TOTAL BASE | |
| ROW TYPE ADJUSTMENT | |
| SUB TOTAL | |
| UNFINISHED INTERIOR | |
| D C | |
| EXTRA LIVING UNITS | |
| REC ROOM | |
| FIREPLACE | |
| LINEAL BRICK | |
| DORMERS | |
| NO HEATING | |
| AIR CONDITIONING | |
| PLUMBING [ ] | |
| NO PLUMBING | |
| SUB TOTAL, 1 UNIT | |
| SUB TOTAL, UNITS | |
| GARAGES & CARPORTS | |
| EXTERIOR FEATURES | |
| SUB TOTAL | |
| GRADE/DESIGN FACTOR | |
| REPRODUCTION COST | |

| ID | DESCRIPTION | AREA |
|---|---|---|

SUMMARY OF IMPROVEMENTS

| ID | USE | ST HT | CNS TY | GRD | YEAR CONST | YEAR REMOD | COND | NEIGH | SIZE | AREA | ADD-ONS | RATE | REPRODUCTION COST | PHY DEP | FUNC DEP | ECON DEP | TRUE CASH VALUE |
|---|---|---|---|---|---|---|---|---|---|---|---|---|---|---|---|---|---|
| | --- TOTAL --- | | | | | | | | | | | | | | | | |

| TRANSFER | DATE | NAME OF PREVIOUS OWNER | SALES AMOUNT | TT | V | LO | NOP | CONVEYANCE |
|---|---|---|---|---|---|---|---|---|
| | | | | | | | | |

APPRAISER: DATE: 09/18/96 REASON FOR VALUATION: ANN. EQUAL CONTACT: LISTED: REVIEWED:

LAWRENCE COUNTY - AUDITOR RAY T. DUTEY

PARCEL 01-017-1310.000
DISTRICT 1 AID TWP-SYMMES VALLEY S.D
MAP NUMBER 1
SECTION & PLAT 12.00
ROUTING NUMBER
PROPERTY CLASS 260 Other minerals
USER KEY
PROPERTY ADD
NEIGHBORHOOD 1.00 AID TWP-SYMMES VALLEY
LIVING AREA

OWNERSHIP SCHNEIDER, JAY E. & DONNA J.

SEE 1995 DUPLICATE

17-4-12 MIN RTS TILL 1/1/2021 PT RT OF WAY
THRU SEC E PT 0.93 ACRES

COMMENTS/MEMO 01-017-1310.000 CARD 1 OF 1
SEE 01-017-1300.001 FOR SURFACE RIGHTS - SEE 1995 AUDITOR DUPLICATE - ADDED FOR TAX YEAR 1996 -
VOL 552 PG 559

SITE CHARACTERISTICS

| TOPOGRAPHY | UTILITIES | STREET/ROAD | NEIGHBORHOOD |
|---|---|---|---|
| Level | Water | Paved | 1MPROVIN |
| High | Sewer | Unpaved | STATIC |
| Low | Gas | Proposed | DECLININ |
| Rolling | Electric | Sidewalk | BLIGHTED |
| Swampy | All | Alley | TRANSITI |

VALUATIONS

| | | |
|---|---|---|
| ASSESSMENT DATE | | 09/18/96 |
| REASON FOR CHANGE | | ANN. EQUAL |
| MARKET | LAND | 30 |
| | IMPROV | |
| | TOTAL | 30 |
| ASSESSED | LAND | 10 |
| | IMPROV | |
| | TOTAL | 10 |

LAND DATA

| LAND USE | SOIL ID/ ACTUAL FR | ACREAGE/ EFFEC FR | SQ. FOOT/ DEPTH | BASE RATE | FCTR | ADJUSTED RATE | EXTENDED VALUE | INFLU FCTR | MARKET VALUE |
|---|---|---|---|---|---|---|---|---|---|
| MR | | 0.930 | | | | | 30 | | 30 |
| | TOTAL | 0.930 | | | | | | | 30 |

CONSTRUCTION DATA

| | | LEVEL 1 | 2 | 3 | 4 |
|---|---|---|---|---|---|
| OCCUPANCY | | | | | |
| # OF UNITS | | | | | |
| STORY HEIGHT | FLOORS | | | | |
| ATTIC | | | | | |
| BASEMENT | | | | | |
| CRAWL/HB | | | | | |
| SLAB | | | | | |
| ROOFING | | | | | |
| TYPE | HEAT/AC | | | | |
| MATERIAL | | | | | |
| PLUMBING | | | | | |
| BASES | | | | | |
| FULL BATHS | | | | | |
| HALF BATHS | AIR COND | | | | |
| OTHER FIXTURES | INTERIOR | | | | |
| NO PLUMBING | | | | | |
| ACCOMODATIONS | | | | | |
| ROOMS | | | | | |
| BEDROOMS | | | | | |
| FAMILY ROOMS | EXTERIOR | | | | |
| DINING ROOMS | | | | | |
| REC ROOM TYPE | | | | | |
| REC ROOM AREA | | | | | |
| FIREPLACE STK | | | | | |
| FIREPLACE OPN | | | | | |
| LINEAL BR HGT | | | | | |
| LINEAL BR LGT | | | | | |
| # OF DORMERS | | | | | |
| DORMER LENGTH | FOUNDATION | | | | |
| CONDITION | INSULATION | | | | |
| LAYOUT | APPLIANCES | | | | |

PRICING LADDER

| CNST | BASE AREA | LEVEL | FIN AREA | VALUE |
|---|---|---|---|---|
| | | ATTIC | | |
| | | BSMNT | | |
| | | CRAWL/HB | | |

| | |
|---|---|
| TOTAL BASE | |
| ROW TYPE ADJUSTMENT | |
| SUB TOTAL | |
| UNFINISHED INTERIOR | |
| D C | |
| EXTRA LIVING UNITS | |
| REC ROOM | |
| FIREPLACE | |
| LINEAL BRICK | |
| DORMERS | |
| NO HEATING | |
| AIR CONDITIONING | |
| PLUMBING [ ] | |
| NO PLUMBING | |
| SUB TOTAL, 1 UNIT | |
| SUB TOTAL, UNITS | |
| GARAGES & CARPORTS | |
| EXTERIOR FEATURES | |
| SUB TOTAL | |
| GRADE/DESIGN FACTOR | |
| REPRODUCTION COST | |

| ID | DESCRIPTION | AREA |
|---|---|---|

SUMMARY OF IMPROVEMENTS

| ID | USE | ST HT | CNS TY | GRD | YEAR CONST | YEAR REMOD | COND | NEIGH | SIZE | AREA | ADD-ONS | RATE | REPRODUCTION COST | PHY DEP | FUNC DEP | ECON DEP | TRUE CASH VALUE |
|---|---|---|---|---|---|---|---|---|---|---|---|---|---|---|---|---|---|
| | --- TOTAL --- | | | | | | | | | | | | | | | | |

| TRANSFER | DATE | NAME OF PREVIOUS OWNER | SALES AMOUNT | TT | V | LO | NOP | CONVEYANCE |
|---|---|---|---|---|---|---|---|---|
| | | | | | | | | |

APPRAISER: DATE: 09/18/96 REASON FOR VALUATION: ANN. EQUAL CONTACT: LISTED: REVIEWED:

TAX RATE [illegible]10
A/R RED FACTOR 10.1599
OTH RED FACTOR 05.7223

LAWRENCE
TAX DISTRICT 01-AID TWP-SYMMES VALLEY S.D.

**GENERAL TAX LIST AND DUPLICATE OF REAL AND PUBLIC UTILITY PROPERTY**
**COUNTY REAL ESTATE TAXES AND SPECIAL ASSESSMENTS**

01/03/96

TAX YEAR 1995
INTEREST RATE
PAGE NO 40

| OWNER'S NAME MAILING ADDRESS | DESCRIPTION LAND | IMPROVEMENTS | TOTAL VALUE | TAXES CHARGED | DECEMBER TAXES | PENALTY | JUNE TAXES | PENALTY | TOTAL DELINQUENT | C. D. DATE | MEMO |
|---|---|---|---|---|---|---|---|---|---|---|---|
| ASHWORTH, GARY & DEWANNA<br>RT 2 BOX 102<br>PEDRO, OHIO 45659<br>VOL 578 PG 376<br>PARCEL-ID 01-017-1200.000 | 17-04-12 RT OF WAY THRU SECTIO N<br>0001.00A<br>160 | RES USE CODE<br>00 | 500<br>160 | | | | | | | | |
| SHEPHERD, LEEMAN H. & THELMA<br>777 TWP RD 209<br>WILLOW WOOD, OHIO 45696<br>VOL 445 PG 363<br>PARCEL-ID 01-017-1300.000 | 17-4-12 PT RIGHT OF WAY THRU S EC., LESS 0.93A. BAL.8.07ACS.<br>AUV<br>480 | AGR USE CODE<br>00 | 111<br>480 | | | | | | | | |
| UNITED STATES OF AMERICA<br>811 CONSTIUTION AVENUE<br>BEDFORD, IN 474 21-959<br>VOL 552 PG 559<br>PARCEL-ID 01-017-1300.001 | 17-4-12 PT RT. OF WAY THRU SEC<br>E PT 0.93ACS. Less Mineral Rts<br>110 | EXM USE CODE<br>00 | 600<br>110 | See parcel # 01-017-1310 for Mineral Rights - Should have been reserved when property Sold to USA - See vol 552 pg 559 - added to tax year 1996 | | | | | | | |
| ASHWORTH, GARY & DEWANNA<br>RT 2 BOX 102<br>PEDRO, OHIO 45659<br>VOL 578 PG 376<br>PARCEL-ID 01-017-1400.000 | 17-04-12 PT.<br>0000.65A<br>110 | RES USE CODE<br>00 | 500<br>110 | | | | | | | | |
| UNITED STATES OF AMERICA<br>811 CONSTITUTION AVENUE<br>BEDFORD, IN 474 21-9599<br>VOL 552 PG 559<br>PARCEL-ID 01-017-1600.000 | 17-04-13 N PT. W 1/2 SEC.<br>0075.00A<br>Less Mineral Rts<br>7,880 | EXM USE CODE<br>00 | 600<br>7,880 | See parcel # 01-017-1610 for Mineral Rights - Should have been reserved When property Sold to USA - see vol 552 pg 559 - added to tax year 1996 | | | | | | | |
| TOLEDO & OHIO RIVER RY CO.<br>1901 AMOS BRADSHAW<br>PARCEL-ID 01-017-1700.000 | 17-04-13 N PT. N 1/2 SEC. RT. OF WAY<br>0003.00A<br>330 | AGR USE CODE<br>00 | 100<br>330 | | | | | | | | |
| JETT, LENA & WILLIAM D.<br>RT. 2 BOX 132<br>PEDRO, OHIO 45659<br>VOL 407 PFG 148<br>PARCEL-ID 01-017-1800.000 | 17-04-13 NW COR. W 1/2 NW LESS 1.50<br>0004.50A<br>AUV<br>250 | AGR USE CODE<br>00 | 110<br>250 | | | | | | | | |
| JETT, LENA & WILLIAM D.<br>11639 CO RD 25<br>PEDRO, OHIO 45659<br>VOL 407 PG 148<br>PARCEL-ID 01-018-0100.000 | 17-04-13 NW COR. W 1/2 RT OF WAY<br>0001.50A<br>AUV<br>90 | AGR USE CODE<br>00 | 110<br>90 | | | | | | | | |
| MCCLURE, BETTY & DONALD WILSON<br>328 CO RD 8<br>KITTS HILL, OHIO 45645<br>VOL 406 PG 280<br>PARCEL-ID 01-018-0200.000 | 17-04-13 E PT W 1/2 SEC.<br>0036.65A<br>AUV<br>900 | AGR USE CODE<br>00 | 121<br>900 | | | | | | | | |
| MCCLURE, BETTY & DONALD WILSON | 17-04-13 PT. W 1/2 SEC. | | | | | | | | | | |

TAX RATE [illegible]10
A/R RED FACTOR 10.1599
OTH RED FACTOR 05.7223

LAWRENCE
TAX DISTRICT 01-AID TWP-SYMMES VALLEY S.D.

GENERAL TAX LIST AND DUPLICATE OF REAL AND PUBLIC UTILITY PROPERTY
COUNTY REAL ESTATE TAXES AND SPECIAL ASSESSMENTS

01/03/96

TAX YEAR 1995
INTEREST RATE
PAGE NO 41

| OWNER'S NAME MAILING ADDRESS | DESCRIPTION LAND | IMPROVEMENTS | TOTAL VALUE | TAXES CHARGED | DECEMBER TAXES | PENALTY | JUNE TAXES | PENALTY | TOTAL DELINQUENT | C. D. DATE | MEMO |
|---|---|---|---|---|---|---|---|---|---|---|---|
| 328 CO RD 8<br>KITTS HILL, OHIO 45645<br>VOL 406 PG 280<br>PARCEL-ID 01-018-0300.000 | 0037.65A<br>AUV<br>1,430 | AGR USE CODE<br>00 | 121<br>1,430 | | | | | | | | |
| WILSON, HAZEL L.<br>15910 ST. RT. 141<br>WILLOW WOOD, OHIO 45696<br>VOL 492 PG 489<br>PARCEL-ID 01-018-0400.000 | 17-04-13 PT. W 1/2 NE<br>0000.25A<br>AUV<br>10 | AGR USE CODE<br>00 | 110<br>10 | | | | | | | | |
| SHIVELY, FAYE & ENOS<br>R 2<br>PEDRO, OHIO<br>VOL 174 PG 435<br>PARCEL-ID 01-018-0500.000 | 17-04-13 PT SE PT W 1/2 SEC.<br>0006.00A<br>1,540 | AGR USE CODE<br>00 | 100<br>1,540 | | | | | | | | |
| WILSON, CLARENCE & ERNEST<br>10079 CO RD 5<br>PEDRO, OHIO 45659<br>VOL 279 PG 505<br>PARCEL-ID 01-018-0600.000 | 17-04-13 SE PT W 1/2 SEC LESS 6A<br>0094.00A<br>AUV<br>3,010 | AGR USE CODE<br>00 | 121<br>3,010 | | | | | | | | |
| MCCLURE, BETTY & DONALD WILSON<br>328 CO RD 8<br>KITTS HILL, OHIO 45645<br>VOL 406 PG 280<br>PARCEL-ID 01-018-0700.000 | 17-04-13 PT W 1/2 SEC.<br>0062.35A<br>AUV<br>1,530 | AGR USE CODE<br>00 | 121<br>1,530 | | | | | | | | |
| SHIPLEY, PATTY P. & KENNETH M.<br>10930 CO. RD. 5<br>PEDRO, OHIO 45659<br>PARCEL-ID 01-018-0800.000 | 17-04-13 SW COR. SW SW LESS 2A<br>0010.00A<br>AUV<br>250 | AGR USE CODE<br>00 | 121<br>250 | | | | | | | | |
| SHIPLEY, PATTY P. LIFE ESTATE<br>SHIPLEY, KENNETH M. REMAINDER<br>10930 CO. RD. 5<br>PEDRO, OHIO 45659<br>PARCEL-ID 01-018-0900.000 | 17-04-13 PT SW COR SW SW<br>0002.00A<br>AUV<br>50 | AGR USE CODE<br>00 | 110<br>50 | | | | | | | | |
| ROCHE, THOMAS J. & HELEN<br>1405 TWP RD 199<br>WILLOW WOOD, OHIO 45696<br>VOL 356 PG 431<br>PARCEL-ID 01-018-1000.000 | 17-04-13 SE NE<br>0040.00A<br>4,410 | AGR USE CODE<br>00 | 120<br>4,410 | | | | | | | | |
| WILSON, CLARENCE & ERNEST<br>10079 CO RD 5<br>PEDRO, OHIO 45659<br>VOL 279 PG 505<br>PARCEL-ID 01-018-1100.000 | 17-04-13 W 1/2 NE LESS .25A<br>0079.75A<br>AUV<br>1,950 | AGR USE CODE<br>00 | 121<br>1,950 | | | | | | | | |
| ROCHE, THOMAS J. & HELEN<br>1405 TWP RD 110<br>WILLOW WOOD, OHIO 45696<br>VOL 356 PG 431<br>PARCEL-ID 01-018-1200.000 | 17-04-13 NE NE LESS 1.75A<br>0038.25A<br>4,220 | AGR USE CODE<br>00 | 120<br>4,220 | | | | | | | | |
| WILSON, HAZEL L.<br>15910 ST. RT. 141 | 17-04-13 PT NW SE<br>0025.50A | AGR USE CODE | 121 | | | | | | | | |

DAYTON LEGAL BLANK INC 60388

TAX RATE 10
A/R RED FACTOR 10.1599
OTH RED FACTOR 05.7223

LAWRENCE
TAX DISTRICT 01-AID TWP-SYMMES VALLEY S.D.

GENERAL TAX LIST AND DUPLICATE OF REAL AND PUBLIC UTILITY PROPERTY
COUNTY REAL ESTATE TAXES AND SPECIAL ASSESSMENTS

TAX YEAR 1995
01/03/96 INTEREST RATE
PAGE NO 42

| OWNER'S NAME MAILING ADDRESS | DESCRIPTION | | | TAXES CHARGED | DECEMBER TAXES | PENALTY | JUNE TAXES | PENALTY | TOTAL DELINQUENT | C. D. DATE | MEMO |
|---|---|---|---|---|---|---|---|---|---|---|---|
| | LAND | IMPROVEMENTS | TOTAL VALUE | | | | | | | | |
| WILLOW WOOD, OHIO 45696<br>VOL 492 PG 489<br>PARCEL-ID 01-018-1300.000 | AUV<br>630 | 00 | 630 | | | | | | | | |
| TAYLOR, ROBERT N. AND E. NEAL<br>15910 ST. RT. 141<br>WILLOW WOOD, OHIO 45696<br>VOL 423 PG 360<br>PARCEL-ID 01-018-1400.000 | 17-04-13 NE COR. NE NE<br>0001.75A<br>AUV<br>40 | AGR USE CODE<br>00 | 121<br>40 | | | | | | | | |
| PAYNE, LEONA D.<br>419 S. 5TH ST.<br>IRONTON, OHIO 45638<br>VOL 434 PG 620<br>PARCEL-ID 01-018-1500.000 | 17-04-13 SE SE<br>0041.00A<br>AUV<br>1,000 | AGR USE CODE<br>00 | 121<br>1,000 | | | | | | | | |
| WILSON, CLARENCE & ERNEST<br>10079 CO RD 5<br>PEDRO, OHIO 45659<br>VOL 279 PG 505<br>PARCEL-ID 01-018-1600.000 | 17-04-13 NW PT. NW SE<br>0015.00A<br>AUV<br>370 | AGR USE CODE<br>00 | 121<br>370 | | | | | | | | |
| WILSON, HAZEL L.<br>15910 ST. RT. 141<br>WILLOW WOOD, OHIO 45696<br>VOL 492 PG 484<br>PARCEL-ID 01-018-1700.000 | 17-04-13 NE SE<br>0040.00A<br>AUV<br>980 | AGR USE CODE<br>00 | 121<br>980 | | | | | | | | |
| WILSON, HAZEL L.<br>15910 ST. RT. 141<br>WILLOW WOOD, OHIO 45696<br>VOL 492 PG 489<br>PARCEL-ID 01-018-1800.000 | 17-4-13 SW SE 40.00ACS.<br>AGR USE CODE<br>AUV<br>980 | 00 | 121<br>980 | | | | | | | | |
| SHIPLEY, PATTY P. LIFE ESTATE<br>SHIPLEY, KENNETH M. REMAINDER<br>10930 CO. RD. 5<br>PEDRO, OHIO 45659<br>PARCEL-ID 01-019-0200.000 | 17-04-14 E 1/2 SE N OF CREEK<br>0024.85A<br>AUV<br>2,130<br>HOMESITE VALUE LISTED BELOW<br>1,100 | AGR USE CODE<br>34,910<br><br>4,710 | 111<br>37,040<br><br>5,810 | | | | | | | | |
| SHIPLEY, PATTY P. LIFE ESTATE<br>SHIPLEY, KENNETH M. REMAINDER<br>10930 CO. RD. 5<br>PEDRO, OHIO 45659<br>PARCEL-ID 01-019-0300.000 | 17-04-14 PT S PT E 1/2 SE<br>0028.00A<br>AUV<br>690 | AGR USE CODE<br>00 | 121<br>690 | | | | | | | | |
| SHIPLEY, PATTY P. & KENNETH M.<br>10930 CO. RD. 5<br>PEDRO, OHIO 45659<br>PARCEL-ID 01-019-0400.000 | 17-04-14 S PT E 1/2 SE LESS 28<br>A<br>0025.65A<br>AUV<br>840 | AGR USE CODE<br>00 | 121<br>840 | | | | | | | | |
| SHIPLEY, PATTY P. & KENNETH M.<br>10930 CO. RD. 5<br>PEDRO, OHIO 45659<br>PARCEL-ID 01-019-0500.000 | 17-04-14 W 1/2 SE LESS 9.50A<br>0063.90A<br>AUV<br>1,980 | AGR USE CODE<br>00 | 121<br>1,980 | | | | | | | | |
| SHIPLEY, PATTY P. LIFE ESTATE<br>SHIPLEY, KENNETH M. REMAINDER | 17-04-14 PT W 1/2 SE<br>0001.50A | AGR USE CODE | 121 | | | | | | | | |

TAX RATE 10
A/R RED FACTOR 10.1599
OTH RED FACTOR 05.7223

LAWRENCE
TAX DISTRICT 01-AID TWP-SYMMES VALLEY S.D.

GENERAL TAX LIST AND DUPLICATE OF REAL AND PUBLIC UTILITY PROPERTY
COUNTY REAL ESTATE TAXES AND SPECIAL ASSESSMENTS

TAX YEAR 1995
01/03/96 INTEREST RATE
PAGE NO 43

| OWNER'S NAME MAILING ADDRESS | DESCRIPTION | | | TAXES CHARGED | DECEMBER TAXES | PENALTY | JUNE TAXES | PENALTY | TOTAL DELINQUENT | C. D. DATE | MEMO |
|---|---|---|---|---|---|---|---|---|---|---|---|
| | LAND | IMPROVEMENTS | TOTAL VALUE | | | | | | | | |
| 10930 CO. RD. 5<br>PEDRO, OHIO 45659<br>PARCEL-ID 01-019-0600.000 | AUV<br>40 | 00 | 40 | | | | | | | | |
| HIERONIMUS, BLANCHE<br>9800 CO RD 5<br>PEDRO, OHIO 45659<br>VOL 553 PG 135<br>PARCEL-ID 01-019-0700.000 | 17-04-14 PT W 1/2 SE<br>0006.00A<br>770 | AGR USE CODE<br>00 | 121<br>770 | | | | | | | | |
| BALMER, THOMAS L. & JUDITH<br>9051 CO RD 5<br>PEDRO, OHIO 45659<br>VOL 376 PG 480<br>PARCEL-ID 01-019-0800.000 | 17-04-14 W 1/2 SE LESS 21.02A<br>0058.98A<br>AUV<br>1,450 | AGR USE CODE<br>00 | 121<br>1,450 | | | | | | | | |
| UNITED STATES OF AMERICA<br>WASHINGTON, D. C.<br>VOL 334 PG 272<br>PARCEL-ID 01-019-0900.000 | 17-04-14 PT W 1/2 SW<br>0006.02A<br>630 | EXM USE CODE<br>00 | 600<br>630 | | | | | | | | |
| GEORGE, EDWARD WILLIAM<br>201 MARION PIKE<br>COAL GROVE, OHIO 45638<br>VOL 514 PG 58<br>PARCEL-ID 01-019-1000.000 | 17-04-14 W 1/2 SE RT OF WAY<br>0008.60A<br>1,670 | AGR USE CODE<br>00 | 120<br>1,670 | | | | | | | | |
| HIERONIMUS, OLIVER P. & DIANNE<br>9871 CO. RD. 5<br>PEDRO, OHIO 45659<br>VOL 491 PG 903<br>PARCEL-ID 01-019-1100.000 | 17-04-14 E 1/2 SW LESS 4.67A<br>0053.83A<br>7,370<br>HOMESITE VALUE LISTED BELOW<br>1,100 | AGR USE CODE<br>7,400<br><br>5,400 | 120<br>14,770<br><br>6,500 | | | | | | | | |
| HIERONIMUS, OLIVER P. DIANNE<br>9871 CO. RD. 5<br>PEDRO, OHIO 45659<br>VOL 491 PG 903<br>PARCEL-ID 01-019-1200.000 | 17-04-14 E SIDE NW SW<br>0015.00A<br>1,660 | AGR USE CODE<br>00 | 120<br>1,660 | | | | | | | | |
| WILSON, CLARENCE & OLENA<br>10079 CO RD 5<br>PEDRO, OHIO 45659 45659<br>VOL 323 PG 121<br>PARCEL-ID 01-019-1300.000 | 17-04-14 PT E 1/2 SW<br>0005.50A<br>AUV<br>1,160<br>HOMESITE VALUE LISTED BELOW<br>1,100 | RES USE CODE<br>8,400<br><br>7,660 | 510<br>9,560<br><br>8,760 | | | | | | | | |
| HIERONIMUS, BLANCHE<br>9800 CO RD 5<br>PEDRO, OHIO 45659<br>VOL 553 PG 135<br>PARCEL-ID 01-019-1400.000 | 17-04-14 PT SE PT<br>0006.00A<br>1,760<br>HOMESITE VALUE LISTED BELOW<br>1,100 | AGR USE CODE<br>6,060<br><br>6,060 | 111<br>7,820<br><br>7,160 | | | | | | | | |
| HIERONIMUS, BLANCHE<br>9800 CO RD 5<br>PEDRO, OHIO 45659<br>VOL 553 PG 135<br>PARCEL-ID 01-019-1600.000 | 17-04-14 SE COR E 1/2 SE<br>0004.00A<br>440 | AGR USE CODE<br>00 | 121<br>440 | | | | | | | | |
| BALMER, THOMAS L. & JUDITH | 17-04-14 S END E 1/2 SW | | | | | | | | | | |

DAYTON LEGAL BLANK INC 60388

TAX RATE [illegible]10
A/R RED FACTOR 10.1599
OTH RED FACTOR 05.7223

LAWRENCE
TAX DISTRICT 01-AID TWP-SYMMES VALLEY S.D.

GENERAL TAX LIST AND DUPLICATE OF REAL AND PUBLIC UTILITY PROPERTY
COUNTY REAL ESTATE TAXES AND SPECIAL ASSESSMENTS

01/03/96

TAX YEAR 1995
INTEREST RATE
PAGE NO 44

| OWNER'S NAME MAILING ADDRESS | DESCRIPTION | | | TAXES CHARGED | DECEMBER TAXES | PENALTY | JUNE TAXES | PENALTY | TOTAL DELINQUENT | C. D. DATE | MEMO |
|---|---|---|---|---|---|---|---|---|---|---|---|
| | LAND | IMPROVEMENTS | TOTAL VALUE | | | | | | | | |
| 9051 CO RD 5<br>PEDRO, OHIO 45659<br>VOL 376 PG 480<br>PARCEL-ID 01-019-1700.000 | 0002.50A<br>420 | AGR USE CODE<br>00 | 100<br>420 | | | | | | | | |
| BALMER, THOMAS L. & JUDITH<br>9051 CO RD 5<br>PEDRO, OHIO 45659<br>VOL 376 PG 480<br>PARCEL-ID 01-019-1800.000 | 17-04-14 S END E 1/2 SW<br>0003.50A<br>AUV<br>90 | AGR USE CODE<br>00 | 110<br>90 | | | | | | | | |
| UNITED STATES OF AMERICA<br>WASHINGTON, D. C.<br>OL 334 PG 272<br>PARCEL-ID 01-020-0100.000 | 17-04-14 W 1/2 NW LESS 10A<br>0070.00A<br>7,350 | EXM USE CODE<br>00 | 600<br>7,350 | | | | | | | | |
| UNITED STATES OF AMERICA<br>WASHINGTON, D. C.<br>OL 334 PG 272<br>PARCEL-ID 01-020-0200.000 | 17-04-14 NE NW<br>0040.00A<br>4,200 | EXM USE CODE<br>00 | 600<br>4,200 | | | | | | | | |
| UNITED STATES OF AMERICA<br>WASHINGTON, D. C.<br>OL 334 PG 272<br>PARCEL-ID 01-020-0300.000 | 17-04-14 S END W 1/2 NW<br>0010.00A<br>1,050 | EXM USE CODE<br>00 | 600<br>1,050 | | | | | | | | |
| UNITED STATES OF AMERICA<br>WASHINGTON, D. C.<br>OL 334 PG 272<br>PARCEL-ID 01-020-0400.000 | 17-04-14 N 1/2 NE LESS 16.70A<br>0073.60A<br>7,730 | EXM USE CODE<br>00 | 600<br>7,730 | | | | | | | | |
| WILSON, DONALD E. & DOLL MAE<br>RT. 2 BOX 137<br>PEDRO, OHIO 45659<br>VOL 440 PG 553<br>PARCEL-ID 01-020-0500.000<br><br>09-13-95 SPLIT TO 01-020-0500.000 WILSON, DONALD E. & DOLL MAE<br>09-13-95 SPLIT TO 01-020-0500.001 WILSON, DONALD M. & HILDA | 17-04-14 SE NW LESS 1/2 AC<br>0037.44A<br>00 | AGR USE CODE<br>00 | 121<br>00 | | | | | | | | |
| WILSON, DONALD E. & DOLL MAE<br>RT. 2 BOX 137<br>PEDRO, OHIO 45659<br>VOL 440 PG 553<br>PARCEL-ID 01-020-0500.000<br><br>09-13-95 SPLIT FROM 01-020-0500.000 WILSON, DONALD E. & DOLL | 17-04-14 SE NW LESS 0.50 & 2.0<br>0 BAL = 35.44 ACRES<br>AUV<br>1,360 | AGR USE CODE<br>00 | 121<br>1,360 | | | | | | | | |
| WILSON, DONALD M. & HILDA J.<br>10273 CO RD 5<br>PEDRO, OHIO 45659<br>VOL 602 PG 320<br>PARCEL-ID 01-020-0500.001<br><br>09-13-95 SPLIT FROM 01-020-0500.000 WILSON, DONALD E. & DOLL | 17-04-14 PT SE NW PT 2.00 ACRE<br>S<br>00 | RES USE CODE<br>00 | 500<br>00 | | | | | | | | |

TAX RATE [illegible]10
A/R RED FACTOR 10.1599
OTH RED FACTOR 05.7223

LAWRENCE
TAX DISTRICT 01-AID TWP-SYMMES VALLEY S.D.

GENERAL TAX LIST AND DUPLICA[illegible] OF REAL AND PUBLIC UTILITY PROPERTY
COUNTY REAL ESTATE TAXES AND SPECIAL ASSESSMENTS

01/03/96

TAX YEAR 1995
INTEREST RATE
PAGE NO 45

| OWNER'S NAME MAILING ADDRESS | DESCRIPTION | | | TAXES CHARGED | DECEMBER TAXES | PENALTY | JUNE TAXES | PENALTY | TOTAL DELINQUENT | C. D. DATE | MEMO |
|---|---|---|---|---|---|---|---|---|---|---|---|
| | LAND | IMPROVEMENTS | TOTAL VALUE | | | | | | | | |
| MAE<br>09-15-95 CMBN TO 01-020-0501.000 WILSON, DONALD M. & HILDA | | | | | | | | | | | |
| WILSON, DONALD M. & HILDA J.<br>10273 CO RD 5<br>PEDRO, OHIO 45659 45659<br>SEE 94 DUP FOR COMBO<br>PARCEL-ID 01-020-0501.000<br>09-15-95 CMBN FROM 01-020-0501.000 WILSON, DONALD M. & HILDA<br>J.<br>09-15-95 CMBN FROM 01-020-0500.001 WILSON, DONALD M. & HILDA | 17-04-14 SE NW PT 2.50 ACRES<br>1,270<br>HOMESITE VALUE LISTED BELOW<br>1,100 | RES USE CODE<br>7,490<br>7,490 | 510<br>8,760<br>8,590 | | | | | | | | |
| WILSON, DONALD M. & HILDA J.<br>10273 CO RD 5<br>PEDRO, OHIO 45659 45659<br>VOL 547 PG 562<br>PARCEL-ID 01-020-0501.000<br><br>09-15-95 CMBN TO 01-020-0501.000 WILSON, DONALD M. & HILDA | 17-04-14 SE NW PT<br>0000.50A<br>00 | RES USE CODE<br>00 | 510<br>00 | | | | | | | | |
| WILSON, DONALD E. & DOLL MAE<br>RT. 2 BOX 137<br>PEDRO, OHIO 45659<br>OL 440 PG 583<br>PARCEL-ID 01-020-0600.000 | 17-04-14 SE NW S PT. W OF RD.<br>0001.66A<br>AUV<br>860<br>HOMESITE VALUE LISTED BELOW<br>880 | AGR USE CODE<br>11,270<br>10,200 | 111<br>12,130<br>11,080 | | | | | | | | |
| WILSON, DONALD E. & DOLL MAE<br>RT. 2 BOX 137<br>PEDRO, OHIO 45659<br>VOL 440 PG 553<br>PARCEL-ID 01-020-0601.000 | 17-04-14 PT SE NW S PT W OF RD<br>0000.40A<br>AUV<br>10 | AGR USE CODE<br>00 | 110<br>10 | | | | | | | | |
| JETT, LENA & WILLIAM D.<br>11639 CO RD 25<br>PEDRO, OHIO 45659<br>VOL 407 PG 148<br>PARCEL-ID 01-020-0700.000 | 17-04-14 NE COR. N 1/2 NE<br>0000.70A<br>AUV<br>20 | AGR USE CODE<br>00 | 121<br>20 | | | | | | | | |
| SHIPLEY, PATTY P. & KENNETH M.<br>10930 CO. RD. 5<br>PEDRO, OHIO 45659<br>PARCEL-ID 01-020-0800.000 | 17-04-14 RT. OF WAY<br>0004.00A<br>AUV<br>290 | AGR USE CODE<br>00 | 110<br>290 | | | | | | | | |
| WILSON, DONALD E. & DOLL MAE<br>RT. 2 BOX 137<br>PEDRO, OHIO 45659<br>VOL 440 PG 553<br>PARCEL-ID 01-020-0900.000 | 17-04-14 SW NE LESS 10A.<br>0030.00A<br>AUV<br>1,070 | AGR USE CODE<br>00 | 110<br>1,070 | | | | | | | | |
| WILSON, DONALD E. & DOLL MAE<br>RT. 2 BOX 137<br>PEDRO, OHIO 45659<br>VOL 440 PG 553<br>PARCEL-ID 01-020-1000.000 | 17-04-14 SW NE RT. OF WAY<br>0004.00A<br>AUV<br>240 | AGR USE CODE<br>00 | 110<br>240 | | | | | | | | |
| SHIPLEY, PATTY P. LIFE ESTATE | 17-04-14 SE PT N 1/2 NE | | | | | | | | | | |

DAYTON LEGAL BLANK INC 60388

TAX RATE 10
A/R RED FACTOR 10.1599
OTH RED FACTOR 05.7223

LAWRENCE
TAX DISTRICT 01-AID TWP-SYMMES VALLEY S.D.

GENERAL TAX LIST AND DUPLICATE OF REAL AND PUBLIC UTILITY PROPERTY
COUNTY REAL ESTATE TAXES AND SPECIAL ASSESSMENTS

01/03/96

TAX YEAR 1995
INTEREST RATE
PAGE NO 46

| OWNER'S NAME MAILING ADDRESS | DESCRIPTION | | | TAXES CHARGED | DECEMBER TAXES | PENALTY | JUNE TAXES | PENALTY | TOTAL DELINQUENT | C. D. DATE | MEMO |
|---|---|---|---|---|---|---|---|---|---|---|---|
| | LAND | IMPROVEMENTS | TOTAL VALUE | | | | | | | | |
| SHIPLEY, KENNETH M. REMAINDER<br>10930 CO. RD. 5<br>PEDRO, OHIO 45659<br>PARCEL-ID 01-020-1100.000 | 0015.00A<br>AUV<br>580 | AGR USE CODE 121<br>00 | 580 | | | | | | | | |
| WILSON, DONALD E. & DOLL MAE<br>RT. 2 BOX 137<br>PEDRO, OHIO 45659<br>VOL 440 PG 553<br>PARCEL-ID 01-020-1200.000 | 17-04-14 PT SW NE<br>0006.00A<br>AUV<br>180 | AGR USE CODE 110<br>00 | 180 | | | | | | | | |
| SHIPLEY, PATTY P. LIFE ESTATE<br>SHIPLEY, KENNETH M. REMAINDER<br>10930 CO. RD. 5<br>PEDRO, OHIO 45659<br>PARCEL-ID 01-020-1300.000 | 17-04-14 SE NE LESS RT OF WAY<br>0038.50A<br>AUV<br>1,090 | AGR USE CODE 121<br>00 | 1,090 | | | | | | | | |
| HERRELL, GERALD L. & LOIS A.<br>3977 CR 16<br>PEDRO, OHIO 45659<br>VOL 595 PG 457<br>PARCEL-ID 01-020-1500.000 | 17-04-15 NW NW S OF AARONS CREEK RD<br>0034.81A<br>AUV<br>2,800<br>HOMESITE VALUE LISTED BELOW<br>1,100 | AGR USE CODE 101<br>2,730<br>2,320 | 5,530<br>3,420 | | | | | | | | |
| KEATON, PATRICIA A.<br>RT. 2, BOX 87<br>PEDRO, OHIO 45659<br>VOL 491 PG 903<br>PARCEL-ID 01-020-1501.000 | 17-04-15 NE COR NW NW<br>0001.19A<br>1,120<br>HOMESITE VALUE LISTED BELOW<br>1,050 | RES USE CODE 599<br>2,050<br>1,830 | 3,170<br>2,880 | | | | | | | | |
| HERRELL, GERALD L. & LOIS A.<br>3977 CO. RD. 16<br>PEDRO, OHIO 45659<br>VOL 361 PG 513<br>PARCEL-ID 01-020-1600.000 | 17-04-15 NW NW W OF AARON'S CR RD.<br>0001.50A<br>AUV<br>1,120<br>HOMESITE VALUE LISTED BELOW<br>1,100 | AGR USE CODE 101<br>15,220<br>12,410 | 16,340<br>13,510 | | | | | | | | |
| HERRELL, GERALD L. & LOIS A.<br>3977 CR 16<br>PEDRO, OHIO 45659<br>VOL 376 PG 480<br>PARCEL-ID 01-020-1700.000 | 17-04-15 NW NW N OF ROAD<br>0003.50A<br>AUV<br>300 | AGR USE CODE 110<br>00 | 300 | | | | | | | | |
| RUNYON, ALAN & SUSAN E.<br>RT. 2 BOX 86 1/2<br>PEDRO, OHIO 45659<br>VOL 564 PG 832<br>PARCEL-ID 01-020-1800.000 | 17-04-15 NE NW<br>0020.45A<br>AUV<br>1,280 | AGR USE CODE 110<br>00 | 1,280 | | | | | | | | |
| UNITED STATES OF AMERICA<br>WASHINGTON, D. C.<br>VOL 382 PG 570<br>PARCEL-ID 01-020-1801.000 | 17-04-15<br>0021.55A<br>2,260 | EXM USE CODE 600<br>00 | 2,260 | | | | | | | | |
| RUNYON, ALAN & SUSAN E.<br>RT. 2 BOX 86 1/2<br>PEDRO, OHIO 45659<br>VOL 564 PG 832 | 17-04-15 SE NW LESS 4A<br>0002.52A<br>AUV<br>60 | AGR USE CODE 121<br>00 | 60 | | | | | | | | |

TAX RATE 10
A/R RED FACTOR 10.1599
OTH RED FACTOR 05.7223

LAWRENCE
TAX DISTRICT 01-AID TWP-SYMMES VALLEY S.D.

GENERAL TAX LIST AND DUPLICATE OF REAL AND PUBLIC UTILITY PROPERTY
COUNTY REAL ESTATE TAXES AND SPECIAL ASSESSMENTS

01/03/96

TAX YEAR 1995
INTEREST RATE
PAGE NO 47

| OWNER'S NAME MAILING ADDRESS | DESCRIPTION | | | TAXES CHARGED | DECEMBER TAXES | PENALTY | JUNE TAXES | PENALTY | TOTAL DELINQUENT | C. D. DATE | MEMO |
|---|---|---|---|---|---|---|---|---|---|---|---|
| | LAND | IMPROVEMENTS | TOTAL VALUE | | | | | | | | |
| PARCEL-ID 01-021-0100.000 | | | | | | | | | | | |
| UNITED STATES OF AMERICA<br>WASHINGTON, D. C.<br>PARCEL-ID 01-021-0101.000 | -00-00<br>0035.48A<br>3,720 | EXM USE CODE 600<br>00 | 3,720 | | | | | | | | |
| UNITED STATES OF AMERICA<br>WASHINGTON, D. C.<br>VOL 334 PG 272<br>PARCEL-ID 01-021-0200.000 | 17-04-15 IN S SIDE SE NW<br>0004.52A<br>480 | EXM USE CODE 600<br>00 | 480 | | | | | | | | |
| SHORE, JESSIE<br>178 TWP RD 136-N<br>IRONTON, OHIO 45638<br>VOL 558 PG 133, 136<br>PARCEL-ID 01-021-0300.000 | 17-04-15 SW NW<br>0041.00A<br>AUV<br>1,000 | AGR USE CODE 121<br>00 | 1,000 | | | | | | | | |
| RUNYON, ALAN & SUSAN E.<br>RT. 2 BOX 86 1/2<br>PEDRO, OHIO 45659<br>VOL 564 PG 832<br>PARCEL-ID 01-021-0400.000 | 17-04-15 NW NE<br>0007.42A<br>AUV<br>180 | AGR USE CODE 110<br>00 | 180 | | | | | | | | |
| UNITED STATES OF AMERICA<br>WASHINGTON, D. C.<br>PARCEL-ID 01-021-0401.000 | -00-00<br>0032.58A<br>3,420 | EXM USE CODE 600<br>00 | 3,420 | | | | | | | | |
| UNITED STATES OF AMERICA<br>WASHINGTON, D. C.<br>VOL 334 PG 272<br>PARCEL-ID 01-021-0500.000 | 17-04-15 N PT. E 1/2 NE<br>0058.00A<br>6,090 | EXM USE CODE 600<br>00 | 6,090 | | | | | | | | |
| UNITED STATES OF AMERICA<br>WASHINGTON, D. C.<br>VOL 334 PG 272<br>PARCEL-ID 01-021-0600.000 | 17-04-15 S PT. E 1/2 NE<br>0023.00A<br>2,420 | EXM USE CODE 600<br>00 | 2,420 | | | | | | | | |
| UNITED STATES OF AMERICA<br>WASHINGTON, D. C.<br>VOL 334 PG 272<br>PARCEL-ID 01-021-0700.000 | 17-04-15 SW NE<br>0040.00A<br>4,200 | EXM USE CODE 600<br>00 | 4,200 | | | | | | | | |
| UNITED STATES OF AMERICA<br>WASHINGTON, D. C.<br>VOL 334 PG 272<br>PARCEL-ID 01-021-0800.000 | 17-04-15 NW SE<br>0040.00A<br>4,200 | EXM USE CODE 600<br>00 | 4,200 | | | | | | | | |
| BALMER, THOMAS L. & JUDITH<br>9051 CO RD 5<br>PEDRO, OHIO 45659<br>VOL 376 PG 480<br>PARCEL-ID 01-021-0900.000 | 17-04-15 E 1/2 SE LESS 74.04A<br>0006.96A<br>AUV<br>170 | AGR USE CODE 121<br>00 | 170 | | | | | | | | |

DAYTON LEGAL BLANK INC 60388

TAX RATE 4[illegible]10
A/R RED FACTOR 10.1599
OTH RED FACTOR 05.7223

LAWRENCE
TAX DISTRICT 01-AID TWP-SYMMES VALLEY S.D.

**GENERAL TAX LIST AND DUPLICATE OF REAL AND PUBLIC UTILITY PROPERTY**
**COUNTY REAL ESTATE TAXES AND SPECIAL ASSESSMENTS**

TAX YEAR 1995
01/03/96 INTEREST RATE
PAGE NO 48

| OWNER'S NAME MAILING ADDRESS | DESCRIPTION: LAND | IMPROVEMENTS | TOTAL VALUE | TAXES CHARGED | DECEMBER TAXES | PENALTY | JUNE TAXES | PENALTY | TOTAL DELINQUENT | C. D. DATE | MEMO |
|---|---|---|---|---|---|---|---|---|---|---|---|
| UNITED STATES OF AMERICA<br>WASHINGTON, D. C.<br>VOL 334 PG 272<br>PARCEL-ID 01-021-1000.000 | 17-04-15 PT. E 1/2 SE<br>0071.25A<br>7,480 | EXM USE CODE<br>00 | 600<br>7,480 | | | | | | | | |
| FULLER, RAYMOND P. & DOROTHY G<br>. & GEORGE G.<br>8542 CO RD 5<br>PEDRO, OHIO 45659<br>VOL 304 PG 219<br>PARCEL-ID 01-021-1100.000 | 17-04-15 PT. E 1/2 SE<br>0001.35A<br>AUV<br>30 | AGR USE CODE<br>00 | 121<br>30 | | | | | | | | |
| UNITED STATES OF AMERICA<br>VOL 147 PG 413<br>PARCEL-ID 01-021-1120.000 | 17-04-15 SW<br>0160.00A<br>16,800 | EXM USE CODE<br>00 | 600<br>16,800 | | | | | | | | |
| FULLER, RAYMOND P. & DOROTHY G<br>. & GEORGE G.<br>8542 CO RD 5<br>PEDRO, OHIO 45659<br>VOL 304 PG 219<br>PARCEL-ID 01-021-1200.000 | 17-04-15 SW SE<br>0039.70A<br>AUV<br>970 | AGR USE CODE<br>00 | 121<br>970 | | | | | | | | |
| UNITED STATES OF AMERICA<br>WASHINGTON, D. C.<br>VOL 334 PG 272<br>PARCEL-ID 01-021-1300.000 | 17-04-15 PT. SW SE<br>0000.30A<br>110 | EXM USE CODE<br>00 | 600<br>110 | | | | | | | | |
| SMITH, HOPE ET-AL<br>2987 CO. RD. 16<br>PEDRO, OHIO 45659<br>VOL 364 PG 390<br>PARCEL-ID 01-021-1500.000 | 17-04-16 1 N END<br>0030.00A<br>3,420 | AGR USE CODE<br>00 | 120<br>3,420 | | | | | | | | |
| WILLIAMSON, DECAROL & JAN M<br>6000 PRO SHOP DR. SW<br>OCEAN ISLE BEACH, N 28470<br>VOL 575 PG 269<br>PARCEL-ID 01-021-1600.000 | 17-04-16 1 S END<br>0035.14A<br>AUV<br>860 | AGR USE CODE<br>00 | 121<br>860 | Strike - each 1/7 int - Annuities Rep Life Est<br>Mary Heather, Virginia Love, Odell D.) Sam Jordan, Savannah Jay, & Jonathan Odell Williamson | | | | | | | |
| SHARON SILICA COMPANY AN OHIO<br>C/O CAMBRIA PRODUCTS CO.<br>225 S. FRONT ST.<br>OAK HILL, OHIO<br>VOL 60 PG 635<br>PARCEL-ID 01-021-1601.000 | 17-04-16 SW SE SE SW<br>MINERAL RIGHTS<br>0082.00A<br>290 | MIN USE CODE<br>00 | 260<br>290 | | | | | | | | |
| WILLIAMSON, DECAROL & JAN M<br>6000 PRO SHOP DR. SW<br>OCEAN ISLE BEACH, N 28470<br>VOL 575 PG 269<br>PARCEL-ID 01-021-1700.000 | 17-04-16 2 S & E PT.<br>0063.30A<br>AUV<br>3,580<br>HOMESITE VALUE LISTED BELOW<br>1,100 | AGR USE CODE<br>9,510<br>8,060 | 121<br>13,090<br>9,160 | 11/3/95 - each 1/7 int - Annuities Rep Life Est<br>Mary Heather, Virginia Love, Odell D.) Sam Jordan, Savannah Jay, & Jonathan Odell Williamson | | | | | | | |
| SMITH, HOPE ET-AL<br>2987 CO. RD. 16<br>PEDRO, OHIO 45659<br>VOL 364 PG 390 | 17-04-16 2 E END LESS 10A<br>& LESS 2.72A<br>0024.91A | AGR USE CODE | 120 | | | | | | | | |

TAX RATE [illegible]10
A/R RED FACTOR 10.1599
OTH RED FACTOR 05.7223

LAWRENCE
TAX DISTRICT 01-AID TWP-SYMMES VALLEY S.D.

**GENERAL TAX LIST AND DUPLICATE OF REAL AND PUBLIC UTILITY PROPERTY**
**COUNTY REAL ESTATE TAXES AND SPECIAL ASSESSMENTS**

TAX YEAR 1995
01/03/96 INTEREST RATE
PAGE NO 49

| OWNER'S NAME MAILING ADDRESS | DESCRIPTION: LAND | IMPROVEMENTS | TOTAL VALUE | TAXES CHARGED | DECEMBER TAXES | PENALTY | JUNE TAXES | PENALTY | TOTAL DELINQUENT | C. D. DATE | MEMO |
|---|---|---|---|---|---|---|---|---|---|---|---|
| PARCEL-ID 01-021-1800.000 | 3,080 | 00 | 3,080 | | | | | | | | |
| ROBINSON, JOHN JR. & DARLENE<br>R. 2 BOX 81<br>PEDRO, OHIO<br>VOL 461 PG 809<br>PARCEL-ID 01-021-1801.000<br><br>07-24-95 1367.49 | 17-04-16 2 E END PT<br>0002.37A<br>1,460 | RES USE CODE<br>5,170 | 545<br>6,630 | | | | | | | | |
| CHUDLEY, WALTER & IRIS<br>3287 CO RD 16<br>PEDRO, OHIO 45659<br>VOL 453 PG 344<br>PARCEL-ID 01-021-1802.000 | 17-4-16 PT 2 E END LESS 1.00 A<br>C BAL = 1.72 ACRES<br>1,180<br>HOMESITE VALUE LISTED BELOW<br>1,100<br>05-03-95 SPLIT FROM 01-021-1802.000 CHUDLEY, WALTER & IRIS | RES USE CODE<br>8,820<br>8,820 | 510<br>10,000<br>9,920 | | | | | | | | |
| CHUDLEY, WALTER & IRIS<br>3287 CO RD 16<br>PEDRO, OHIO 45659<br>VOL 453 PG 344<br>PARCEL-ID 01-021-1802.000<br><br>05-03-95 SPLIT TO 01-021-1802.000 CHUDLEY, WALTER & IRIS<br>05-03-95 SPLIT TO 01-021-1802.001 MILLER, ERIC | 17-04-16 PT 2 E END<br>0002.72A<br>00 | RES USE CODE<br>00 | 510<br>00 | | | | | | | | |
| MILLER, ERIC<br>7010 CR-19<br>KITTS HILL, OHIO 45645<br>VOL 597 PG 336<br>PARCEL-ID 01-021-1802.001<br><br>05-03-95 SPLIT FROM 01-021-1802.000 CHUDLEY, WALTER & IRIS | 17-04-16 PT 2 E END PT 1.00 AC<br>RES<br>1,050 | RES USE CODE<br>00 | 500<br>1,050 | | | | | | | | |
| WILLIAMSON, DECAROL & JAN M<br>6000 PRO SHOP DR. SW.<br>OCEAN ISLE BEACH, N 28470<br>VOL 575 PG 269<br>PARCEL-ID 01-022-0100.000 | 17-04-16 2 NW COR. OF S1/2<br>0008.85A<br>AUV<br>1,230 | AGR USE CODE<br>00 | 121<br>1,230 | Strike each 1/7 Int. - Annuities Rep Life Est<br>Mary Heather, Virginia Love, Odell D., Sam Jordan, Savannah Jay, & Jonathan Odell Williamson | | | | | | | |
| SWANGO, EMMA JEAN LIFE EST. RE<br>M. AMY SWANGO<br>3527 CO. RD. 16<br>PEDRO, OHIO 45659<br>VOL 571 PG 264<br>PARCEL-ID 01-022-0200.000 | 17-04-16 2 NE PT LESS 13.13 AC<br>0006.19A<br>1,600 | RES USE CODE<br>00 | 500<br>1,600 | | | | | | | | |
| UNITED STATES OF AMERICA<br>WASHINGTON, D.C.<br>VOL 436 PG 573<br>PARCEL-ID 01-022-0201.000 | 17-04-16 2 NE PT<br>0013.13A<br>1,380 | EXM USE CODE<br>00 | 600<br>1,380 | | | | | | | | |
| UNITED STATES OF AMERICA<br>RT. 2 BOX 83<br>WASHINGTON, D.C. | 17-04-16 3 NW PT. LESS 11A<br>0008.00A | EXM USE CODE | 600 | | | | | | | | |

DAYTON LEGAL BLANK INC 60388

TAX RATE [illegible]10
A/R RED FACTOR 10.1599
OTH RED FACTOR 05.7223

LAWRENCE
TAX DISTRICT 01-AID TWP-SYMMES VALLEY S.D.

# GENERAL TAX LIST AND DUPLICATE OF REAL AND PUBLIC UTILITY PROPERTY
## COUNTY REAL ESTATE TAXES AND SPECIAL ASSESSMENTS

01/03/96

TAX YEAR 1995
INTEREST RATE
PAGE NO 50

| OWNER'S NAME MAILING ADDRESS | DESCRIPTION | | | TAXES CHARGED | DECEMBER TAXES | PENALTY | JUNE TAXES | PENALTY | TOTAL DELINQUENT | C. D. DATE | MEMO |
|---|---|---|---|---|---|---|---|---|---|---|---|
| | LAND | IMPROVEMENTS | TOTAL VALUE | | | | | | | | |
| VOL 436 PG 573<br>PARCEL-ID 01-022-0300.000 | 840 | 00 | 840 | | | | | | | | |
| UNITED STATES OF AMERICA<br>RT. 2<br>PEDRO, OHIO<br>VOL 420 PG 322<br>PARCEL-ID 01-022-0400.000 | 17-04-16 3 PT. NW PT.<br>0011.00A<br>1,160 | EXM USE CODE<br>00 | 600<br>1,160 | | | | | | | | |
| MOORE, NANCY C.<br>C/O JUDITH THOMAS & SHAWN JENKINS<br>3615 CR 16<br>PEDRO, OHIO 45659<br>VOL 572 PG 288<br>PARCEL-ID 01-022-0401.000 | 17-04-16 3 PT NW PT<br>0000.83A<br>1,000<br>HOMESITE VALUE LISTED BELOW<br>1,000 | RES USE CODE<br>3,470<br><br>3,110 | 510<br>4,470<br><br>4,110 | | | | | | | | |
| WILLIAMSON, DECAROL & JAN M<br>6000 PRO SHOP DR. SW<br>OCEAN ISLE BEACH, N 28470<br>VOL 575 PG 269<br>PARCEL-ID 01-022-0500.000 | 17-4-16 3 LESS 19A & 50A BAL=3<br>1A<br><br>AUV<br>2,710 | AGR USE CODE<br>00 | 121<br>2,710 | 12/31/96<br>each 1/2 int - Mary Heather Life Est | | | | | | | |
| UNITED STATES FORESTRY SERVICE<br>WASHINGTON, D.C.<br>VOL 534 PG 660<br>PARCEL-ID 01-022-0500.001 | 17-4-16 3 S PART 50AC<br><br>5,250 | EXM USE CODE<br>00 | 600<br>5,250 | Mary Heather, Virginia Love, Odell D., Sara Jordan, Savanah Jan & Jonathan Odell Williamson - | | | | | | | |
| UNITED STATES OF AMERICA, FOREST SERVICE<br>WASHINGTON, DC 45645<br>VOL 534 PG 660<br>PARCEL-ID 01-022-0600.000 | 17-04-16 4 W 1/2<br>0085.00A<br>8,930 | EXM USE CODE<br>00 | 600<br>8,930 | | | | | | | | |
| UNITED STATES OF AMERICA, FOREST SERVICE<br>WASHINGTON, DC 45645<br>VOL 534 PG 660<br>PARCEL-ID 01-022-0700.000 | 17-04-16 4 NE LESS 20A<br>0045.00A<br>4,730 | EXM USE CODE<br>00 | 600<br>4,730 | | | | | | | | |
| UNITED STATES OF AMERICA<br>RT. 2<br>PEDRO, OHIO<br>VOL 420 PG 322<br>PARCEL-ID 01-022-0800.000 | 17-04-16 4 PT. NE<br>0015.00A<br>1,580 | EXM USE CODE<br>00 | 600<br>1,580 | | | | | | | | |
| HERRELL, GAROLD L. & LOIS A.<br>3977 CR 16<br>PEDRO, OHIO 45659<br>VOL 351 PG 513<br>PARCEL-ID 01-022-0900.000 | 17-04-16 4 PT. NE<br>0005.00A<br>AUV<br>120 | AGR USE CODE<br>00 | 121<br>120 | | | | | | | | |
| NEWMAN, JAMES I.<br>RT. 5 819 CONNIE AVE.<br>WHEELERSBURG, OHIO 45694-0000<br>VOL 210 PG 230<br>PARCEL-ID 01-022-1000.000 | 17-04-16 4 SE<br>0040.00A<br>4,410 | AGR USE CODE<br>00 | 120<br>4,410 | | | | | | | | |
| WILLIAMSON, DECAROL & JAN M<br>6000 PRO SHOP DR. SW | 17-4-16 5 LESS 92.80AC BAL=72.<br>53AC | | | | | | | | | | |


TAX RATE [illegible]0
A/R RED FACTOR 10.1599
OTH RED FACTOR 05.7223

LAWRENCE
TAX DISTRICT 01-AID TWP-SYMMES VALLEY S.D.

GENERAL TAX LIST AND DUPLICATE OF REAL AND PUBLIC UTILITY PROPERTY
COUNTY REAL ESTATE TAXES AND SPECIAL ASSESSMENTS

01/03/96

TAX YEAR 1995
INTEREST RATE
PAGE NO 51


| OWNER'S NAME MAILING ADDRESS | DESCRIPTION | | | TAXES CHARGED | DECEMBER TAXES | PENALTY | JUNE TAXES | PENALTY | TOTAL DELINQUENT | C. D. DATE | MEMO |
|---|---|---|---|---|---|---|---|---|---|---|---|
| | LAND | IMPROVEMENTS | TOTAL VALUE | | | | | | | | |
| OCEAN ISLE BEACH, N 28470<br>VOL 575 PG 269<br>PARCEL-ID 01-022-1100.000 | <br>AUV<br>1,780 | AGR USE CODE<br>00 | 121<br>1,780 | 12/31/96<br>each 1/2 int - Mary Heather Life Est<br>Mary Heather, Virginia Love, Odell D., Sara Jordan, Savanah Jan & Jonathan Odell Williamson - | | | | | | | |
| UNITED STATES FORESTRY SERVICE<br>WASHINGTON, D.C.<br>VOL 534 PG 660<br>PARCEL-ID 01-022-1100.001 | 17-4-16 5 PT S PT 92.80 ACRES<br><br>9,740 | EXM USE CODE<br>00 | 600<br>9,740 | | | | | | | | |
| WILLIAMSON, DECAROL & JAN M<br>6000 PRO SHOP DR. SW.<br>OCEAN ISLE BEACH, N 28470<br>VOL 575 PG 269<br>PARCEL-ID 01-022-1300.000 | -00-00 1 PALOMINO ACRES<br>0000.00A<br>AUV<br>10 | AGR USE CODE<br>00 | 110<br>10 | 12/31/96<br>each 1/2 int - Mary Heather Life Est<br>Mary Heather, Virginia Love, Odell D., Sara Jordan, Savanah Jan & Jonathan Odell Williamson | | | | | | | |
| WILLIAMSON, DECAROL & JAN M<br>6000 PRO SHOP DR. SW.<br>OCEAN ISLE BEACH, N 28470<br>VOL 575 PG 269<br>PARCEL-ID 01-022-1400.000 | -00-00 2 PALOMINO ACRES<br>0000.00A<br>AUV<br>10 | AGR USE CODE<br>00 | 110<br>10 | - Same - | | | | | | | |
| WILLIAMSON, DECAROL & JAN M<br>6000 PRO SHOP DR. SW<br>OCEAN ISLE BEACH, N 28470<br>VOL 575 PG 269<br>PARCEL-ID 01-022-1500.000 | -00-00 3 PALOMINO ACRES<br>0000.00A<br>AUV<br>10 | AGR USE CODE<br>00 | 110<br>10 | - Same - | | | | | | | |
| WILLIAMSON, DECAROL & JAN M<br>6000 PRO SHOP DR. SW<br>OCEAN ISLE BEACH, N 28470<br>VOL 575 PG 269<br>PARCEL-ID 01-022-1600.000 | -00-00 4 PALOMINO ACRES<br>0000.00A<br>AUV<br>10 | AGR USE CODE<br>00 | 110<br>10 | - Same - | | | | | | | |
| WILLIAMSON, DECAROL & JAN M<br>6000 PRO SHOP DR. SW<br>OCEAN ISLE BEACH, N 28470<br>VOL 575 PG 269<br>PARCEL-ID 01-022-1700.000 | -00-00 5 PALOMINO ACRES<br>0000.00A<br>AUV<br>20 | AGR USE CODE<br>00 | 110<br>20 | - Same - | | | | | | | |
| WILLIAMSON, DECAROL & JAN M<br>6000 PRO SHOP DR. SW<br>OCEAN ISLE BEACH, N. 28470<br>VOL 575 PG 269<br>PARCEL-ID 01-022-1800.000 | -00-00 6 PALOMINO ACRES<br>0000.00A<br>AUV<br>20 | AGR USE CODE<br>00 | 110<br>20 | - Same - | | | | | | | |
| WILLIAMSON, DECAROL & JAN M<br>6000 PRO SHOP DR. SW<br>OCEAN ISLE BEACH, N 28470<br>VOL 575 PG 269<br>PARCEL-ID 01-023-0100.000 | -00-00 7 PALOMINO ACRES<br>0000.00A<br>AUV<br>20 | AGR USE CODE<br>00 | 110<br>20 | - Same - | | | | | | | |
| WILLIAMSON, DECAROL & JAN M<br>6000 PRO SHOP DR. SW<br>OCEAN ISLE BEACH, N 28470<br>VOL 575 PG 269<br>PARCEL-ID 01-023-0200.000 | -00-00 8 PALOMINO ACRES<br>0000.00A<br>AUV<br>20 | AGR USE CODE<br>00 | 110<br>20 | - Same - | | | | | | | |
| WILLIAMSON, DECAROL & JAN M<br>6000 PRO SHOP DR. SW.<br>OCEAN ISLE BEACH, N 28470 | -00-00 9 PALOMINO ACRES<br>0000.00A<br>AUV | AGR USE CODE | 110 | - Same - | | | | | | | |
| 01-023-0302 | | | | | | | | | | | |

DAYTON LEGAL BLANK INC 60388

TAX RATE [illegible]10
A/R RED FACTOR 10.1599
OTH RED FACTOR 05.7223

LAWRENCE
TAX DISTRICT 01-AID TWP-SYMMES VALLEY S.D.

# GENERAL TAX LIST AND DUPLICATE OF REAL AND PUBLIC UTILITY PROPERTY
## COUNTY REAL ESTATE TAXES AND SPECIAL ASSESSMENTS

TAX YEAR 1995
01/03/96 INTEREST RATE
PAGE NO 52

| OWNER'S NAME MAILING ADDRESS | DESCRIPTION | | | TAXES CHARGED | DECEMBER TAXES | PENALTY | JUNE TAXES | PENALTY | TOTAL DELINQUENT | C. D. DATE | MEMO |
|---|---|---|---|---|---|---|---|---|---|---|---|
| | LAND | IMPROVEMENTS | TOTAL VALUE | | | | | | | | |
| VOL 575 PG 269<br>PARCEL-ID 01-023-0300.000 | 10 | 00 | 10 | | | | | | | | |
| WILLIAMSON, DECAROL & JAN M<br>6000 PRO SHOP DR. SW<br>OCEAN ISLE BEACH, N 28470<br>VOL 575 PG 269<br>PARCEL-ID 01-023-0400.000 | -00-00 10 PALOMINO ACRES<br>0000.00A AUV<br>10 | AGR USE CODE 00 | 110<br>10 | Same | | | | | | | |
| COLLINGSWORTH, THOMAS E.<br>RT. 2 BOX 81 A<br>PEDRO, OHIO<br>VOL 479 PG 209<br>PARCEL-ID 01-023-0500.000<br><br>04-25-95 TRNSF TO 01-023-0500.000 | -00-00 11 PALOMINO ACRES<br>0000.00A<br>00 | RES USE CODE 00 | 510<br>00 | | | | | | | | |
| COLLINSWORTH, THOMAS E & REBEC<br>CA S<br>RT 2 BOX 81C<br>PEDRO, OHIO 45659<br>VOL 597 PG 95<br>PARCEL-ID 01-023-0500.000<br><br>04-25-95 TRNSF FROM 01-023-0500.000 | -00-00 11 PALOMINO ACRES<br>0000.00A<br>890<br>HOMESITE VALUE LISTED BELOW<br>890 | RES USE CODE 17,690<br><br>13,710 | 510<br>18,580<br><br>14,600 | | | | | | | | |
| COLLINGSWORTH, THOMAS E.<br>RT. 2 BOX 81 A<br>PEDRO, OHIO<br>VOL 479 PG 209<br>PARCEL-ID 01-023-0600.000<br><br>04-25-95 TRNSF TO 01-023-0600.000 | -00-00 12 PALOMINO ACRES<br>0000.00A<br>00 | RES USE CODE 00 | 500<br>00 | | | | | | | | |
| COLLINSWORTH, THOMAS E & REBEC<br>CA S<br>RT 2 BOX 81C<br>PEDRO, OHIO 45659<br>VOL 597 PG 95<br>PARCEL-ID 01-023-0600.000<br><br>04-25-95 TRNSF FROM 01-023-0600.000 | -00-00 12 PALOMINO ACRES<br>0000.00A<br>610 | RES USE CODE 00 | 500<br>610 | | | | | | | | |
| WILLIAMSON, DECAROL & JAN M<br>6000 PRO SHOP DR. SW<br>OCEAN ISLE BEACH, N 28470<br>VOL 575 PG 269<br>PARCEL-ID 01-023-0700.000 | -00-00 13 PALOMINO ACRES<br>0000.00A<br>AUV<br>20 | AGR USE CODE 00 | 110<br>20 | Div's Value each 4/7 int. Mountain Rec Jeff East | | | | | | | |
| WILLIAMSON, DECAROL & JAN M<br>6000 PRO SHOP DR. SW.<br>OCEAN ISLE BEACH, N 28470<br>VOL 575 PG 269<br>PARCEL-ID 01-023-0800.000 | -00-00 14 PALOMINO ACRES<br>0000.00A<br>AUV<br>20 | AGR USE CODE 00 | 110<br>20 | — Same — | | | | | | | |
| WILLIAMSON, DECAROL & JAN M<br>6000 PRO SHOP DR. SW<br>OCEAN ISLE BEACH, N 28470 | -00-00 15 PALOMINO ACRES<br>0000.00A<br>AUV | AGR USE CODE | 110 | — Same — | | | | | | | |

Mary Hatten, Virginia Love, Odell D., Dana Dooley, Savannah Jay, Samantha Odell Williamson —

TAX RATE [illegible]0
A/R RED FACTOR 10.1599
OTH RED FACTOR 05.7223

LAWRENCE
TAX DISTRICT 01-AID TWP-SYMMES VALLEY S.D.

GENERAL TAX LIST AND DUPLICATE OF REAL AND PUBLIC UTILITY PROPERTY
COUNTY REAL ESTATE TAXES AND SPECIAL ASSESSMENTS

TAX YEAR 1995
01/03/96 INTEREST RATE
PAGE NO 53

| OWNER'S NAME MAILING ADDRESS | DESCRIPTION | | | TAXES CHARGED | DECEMBER TAXES | PENALTY | JUNE TAXES | PENALTY | TOTAL DELINQUENT | C. D. DATE | MEMO |
|---|---|---|---|---|---|---|---|---|---|---|---|
| | LAND | IMPROVEMENTS | TOTAL VALUE | | | | | | | | |
| Y<br>PARCEL-ID 01-023-0900.000 | 20 | 00 | 20 | | | | | | | | |
| TURNER, MAYMIE V. LIFE ESTATE<br>C/O EDDIE SHEETS<br>1897 COUNTY ROAD 16<br>PEDRO, OHIO 45659<br>VOL 438 PG 740<br>PARCEL-ID 01-023-1100.000 | 17-04-17 NW NW<br>0042.00A<br>6,800<br>HOMESITE VALUE LISTED BELOW<br>1,100 | AGR USE CODE 8,340<br><br>5,730 | 120<br>15,140<br><br>6,830 | | | | | | | | |
| REYNOLDS, ARNOLD R. & BERTHA M<br>2155 CO RD 16<br>PEDRO, OHIO 45659<br>VOL 255 PG 525<br>PARCEL-ID 01-023-1200.000 | 17-04-17 E 1/2 NW & W 1/2 NE N OF CR. PT.<br>0021.27A<br>3,940<br>HOMESITE VALUE LISTED BELOW<br>1,100 | AGR USE CODE 12,510<br><br>6,560 | 120<br>16,450<br><br>7,660 | | | | | | | | |
| TURNER, MAYMIE V. LIFE ESTATE<br>C/O EDDIE SHEETS<br>1897 COUNTY ROAD 16<br>PEDRO, OHIO 45659<br>VOL 438 PG 740<br>PARCEL-ID 01-023-1300.000 | 17-04-17 PT E 1/2 NW & W 1/2 N E N OF CR.<br>0018.08A<br>2,270 | AGR USE CODE 00 | 120<br>2,270 | | | | | | | | |
| WILLIAMSON, DECAROL & JAN M<br>RT 2 BOX 77A<br>PEDRO, OHIO 45659<br>VOL 582 PG 28<br>PARCEL-ID 01-023-1400.000 | 17-04-17 E 1/2 NW & W 1/2 NE S OF CR.<br>0100.00A<br>AUV<br>3,480<br>HOMESITE VALUE LISTED BELOW<br>1,100 | AGR USE CODE 4,670<br><br>3,200 | 121<br>8,150<br><br>4,300 | | | | | | | | |
| ACKISON, DAN & LINDA<br>1664 CO. RD. 16<br>PEDRO, OHIO 45659<br>VOL 360 PG 57<br>PARCEL-ID 01-023-1500.000 | 17-04-17 SW NW LESS 3A<br>0001.00A<br>740<br>HOMESITE VALUE LISTED BELOW<br>740 | AGR USE CODE 4,400<br><br>3,930 | 120<br>5,140<br><br>4,670 | | | | | | | | |
| TURNER, MAYMIE V. LIFE ESTATE<br>C/O EDDIE SHEETS<br>1897 COUNTY ROAD 16<br>PEDRO, OHIO 45659<br>VOL 478 PG 3<br>PARCEL-ID 01-023-1600.000 | 17-04-17 NE COR. SW NW<br>0003.00A<br>330 | AGR USE CODE 00 | 120<br>330 | | | | | | | | |
| VINCELL, LOLA LIFE EST. & VINC<br>ELL, DONALD ETAL REM.<br>PEDRO, OHIO 45659<br>VOL 486 PG 760<br>PARCEL-ID 01-023-1700.000 | 17-04-17 N CEN. ON SEC. LINE<br>0000.45A<br>110 | AGR USE CODE 00 | 120<br>110 | | | | | | | | |
| UNITED STATES OF AMERICA<br>WASHINGTON, D C 45645<br>PARCEL-ID 01-023-1800.000 | 17-04-17 SE NE<br>0042.00A<br>4,410 | EXM USE CODE 00 | 600<br>4,410 | | | | | | | | |
| UNITED STATES OF AMERICA, FORE<br>ST SERVICE<br>WASHINGTON, DC | 17-04-17 SE<br>0166.00A | EXM USE CODE | 600 | | | | | | | | |

DAYTON LEGAL BLANK INC 60388

TAX RATE [illegible]10
A/R RED FACTOR 10.1599
OTH RED FACTOR 05.7223

LAWRENCE
TAX DISTRICT 01-AID TWP-SYMMES VALLEY S.D.

**GENERAL TAX LIST AND DUPLICATE OF REAL AND PUBLIC UTILITY PROPERTY**
**COUNTY REAL ESTATE TAXES AND SPECIAL ASSESSMENTS**

01/03/96

TAX YEAR 1995
INTEREST RATE
PAGE NO 54

| OWNER'S NAME MAILING ADDRESS | DESCRIPTION | | | TAXES CHARGED | DECEMBER TAXES | PENALTY | JUNE TAXES | PENALTY | TOTAL DELINQUENT | C. D. DATE | MEMO |
|---|---|---|---|---|---|---|---|---|---|---|---|
| | LAND | IMPROVEMENTS | TOTAL VALUE | | | | | | | | |
| VOL 534 PG 660<br>PARCEL-ID 01-024-0100.000 | 17,430 | 00 | 17,430 | | | | | | | | |
| WILLIAMSON, DECAROL & JAN M<br>RT 2 BOX 77A<br>PEDRO, OHIO 45659<br>VOL 582 PG 28<br>PARCEL-ID 01-024-0200.000 | 17-4-17 NE NE PT LESS.01A BAL= 40.10ACS<br>AGR USE CODE 121<br>AUV<br>1,960 | 00 | 1,960 | | | | | | | | |
| CRAWFORD, RALPH E. & ALTHEA 022<br>C/O TRANSAMERICA<br>REAL ESTATE TAX SERVICE<br>1105 SCHROCK RD SUITE 437<br>COLUMBUS, OHIO 43229<br>VOL 590 PG 761<br>PARCEL-ID 01-024-0200.001 | 17-4-17 NE NE PT .01ACS<br>RES USE CODE 500<br>30 | 00 | 30 | | | | | | | | |
| WILLIAMSON, DECAROL & JAN M<br>RT 2 BOX 77A<br>PEDRO, OHIO 45659<br>VOL 582 PG 28<br>PARCEL-ID 01-024-0300.000 | 17-4-17 PT NE NE PT LESS .21 BAL=.15ACS<br>AGR USE CODE 121<br>AUV<br>20 | 00 | 20 | | | | | | | | |
| CRAWFORD, RALPH E. & ALTHEA 022<br>C/O TRANSAMERICA<br>REAL ESTATE TAX SERVICE<br>1105 SCHROCK RD SUITE 437<br>COLUMBUS, OHIO 43229<br>VOL 590 PG 761<br>PARCEL-ID 01-024-0300.001 | 17-4-17 PT NE NE PT 0.21ACS<br>RES USE CODE 500<br>480 | 00 | 480 | | | | | | | | |
| USA FOREST SERVICE<br>811 CONSTITUTION AVE<br>BEDFORD, IND 47421<br>VOL 557 PG 802<br>PARCEL-ID 01-024-0400.000 | 17-04-17 NE SW<br>0040.00A EXM USE CODE 600<br>6,340<br>HOMESITE VALUE LISTED BELOW<br>700 | 00<br>00 | 6,340<br>700 | | | | | | | | |
| WILLIAMSON, DECAROL & JAN M<br>RT 2 BOX 77A<br>PEDRO, OHIO 45659<br>VOL 582 PG 28<br>PARCEL-ID 01-024-0500.000 | 17-04-17 E 1/2 NW NE<br>0020.00A AGR USE CODE 121<br>AUV<br>1,230 | 00 | 1,230 | | | | | | | | |
| USA FOREST SERVICE<br>811 CONSTITUTION AVVE<br>BEDFORD, IND 47421<br>VOL 557 PG 802<br>PARCEL-ID 01-024-0600.000 | 17-04-17 SE SW<br>0040.00A EXM USE CODE 600<br>4,200 | 00 | 4,200 | | | | | | | | |
| UNITED STATES OF AMERICA<br>VOL 319 PG 268<br>PARCEL-ID 01-024-0605.000 | 17-04-17 SW SW<br>0040.00A EXM USE CODE 600<br>4,200 | 00 | 4,200 | | | | | | | | |
| BRUCE, HOWARD<br>RT. 2 BOX 72A | 17-04-17 PT. SW NW<br>0038.00A AGR USE CODE 121 | | | | | | | | | | |

DAYTON LEGAL BLANK INC 60388

TAX RATE [illegible]10
A/R RED FACTOR 10.1599
OTH RED FACTOR 05.7223

LAWRENCE
TAX DISTRICT 01-AID TWP-SYMMES VALLEY S.D.

**GENERAL TAX LIST AND DUPLICATE OF REAL AND PUBLIC UTILITY PROPERTY**
**COUNTY REAL ESTATE TAXES AND SPECIAL ASSESSMENTS**

01/03/96

TAX YEAR 1995
INTEREST RATE
PAGE NO 55

| OWNER'S NAME MAILING ADDRESS | DESCRIPTION | | | TAXES CHARGED | DECEMBER TAXES | PENALTY | JUNE TAXES | PENALTY | TOTAL DELINQUENT | C. D. DATE | MEMO |
|---|---|---|---|---|---|---|---|---|---|---|---|
| | LAND | IMPROVEMENTS | TOTAL VALUE | | | | | | | | |
| PEDRO, OHIO 45659<br>VOL 438 PG 221<br>PARCEL-ID 01-024-0700.000 | AUV<br>1,450 | 1,050 | 2,500 | | | | | | | | |
| WILLIAMSON, DECAROL & JAN M<br>RT 2 BOX 77A<br>PEDRO, OHIO 45659<br>VOL 582 PG 28<br>PARCEL-ID 01-024-0800.000 | 17-4-17 PT NE NE LESS .70A BAL =.83ACS<br>AGR USE CODE 121<br>1,050<br>HOMESITE VALUE LISTED BELOW<br>1,050 | 00<br>00 | 1,050<br>1,050 | | | | | | | | |
| CRAWFORD, RALPH E. & ALTHEA 022<br>C/O TRANSAMERICA<br>REAL ESTATE TAX SERVICE<br>1105 SCHROCK RD SUITE 437<br>COLUMBUS, OHIO 43229<br>VOL 590 PG 761<br>PARCEL-ID 01-024-0800.001 | 17-4-17 PT NE NE PT .70ACS<br>RES USE CODE 510<br>1,020 | 9,510 | 10,530 | | | | | | | | |
| ACKISON, DANNY RAY & LINDA<br>1664 CO RD 16<br>PEDRO, OH. 45659<br>VOL 542 PG 674<br>PARCEL-ID 01-024-0900.000 | 17-04-17 NW SW<br>0040.00A AGR USE CODE 121<br>AUV<br>980 | 1,330 | 2,310 | | | | | | | | |
| MARTIN, HOMER B.<br>C/O JEFF WIEKOFF<br>RT. 2, BOX 68<br>PEDRO, OHIO 45659<br>VOL 463 PG 51<br>PARCEL-ID 01-024-1100.000 | 17-4-18 NW NW N OF PIKE LESS 0 .31 AC BAL = 14.69 ACRES<br>AGR USE CODE 120<br>3,370 | 16,610 | 19,980 | | | | | | | | Jeff + Sheila Wikoff – Ronald K & Candace Koster – |
| UNITED STATES OF AMERICA<br>811 CONSTITUTION AVE<br>BEDFORD, IN<br>VOL 589 PG 449<br>PARCEL-ID 01-024-1100.001 | 17-4-18 PT NW NW N OO PIKE PT 0.31 ACRES<br>EXM USE CODE 600<br>30 | 00 | 30 | | | | | | | | |
| UNITED STATES OF AMERICA<br>WASHINGTON, D.C.<br>VOL 538 PG 504<br>PARCEL-ID 01-024-1200.000 | 17-04-18 W PT. W 1/2 NW<br>0049.00A EXM USE CODE 600<br>7,250 | 00 | 7,250 | | | | | | | | |
| KLINE, DAVID A.<br>2136 CO RD 43<br>IRONTON, OHIO 45638<br>VOL 379 PG 381<br>PARCEL-ID 01-024-1300.000 | 17-04-18 PT. SW NW<br>0042.62A AGR USE CODE 121<br>AUV<br>1,040 | 00 | 1,040 | | | | | | | | |
| BRUCE, HOWARD<br>RT. 2 BOX 72A<br>PEDRO, OHIO 45659<br>VOL 438 PG 221<br>PARCEL-ID 01-024-1400.000 | 17-04-18 PT. SE NW<br>0048.00A AGR USE CODE 121<br>AUV<br>1,180 | 00 | 1,180 | | | | | | | | |
| USDA FOREST SERVICE<br>WASHINGTON, DC<br>VOL 537 PG 551 | 17-04-18 PT. SW COR. NE NW W PT<br>0001.00A EXM USE CODE 600 | | | | | | | | | | |

DAYTON LEGAL BLANK INC 60388

TAX RATE 10
A/R RED FACTOR 10.1599
OTH RED FACTOR 05.7223

LAWRENCE
TAX DISTRICT 01-AID TWP-SYMMES VALLEY S.D.

# GENERAL TAX LIST AND DUPLICATE OF REAL AND PUBLIC UTILITY PROPERTY
## COUNTY REAL ESTATE TAXES AND SPECIAL ASSESSMENTS

TAX YEAR 1995
01/03/96 INTEREST RATE
PAGE NO 56

| OWNER'S NAME MAILING ADDRESS | DESCRIPTION | | | TAXES CHARGED | DECEMBER TAXES | PENALTY | JUNE TAXES | PENALTY | TOTAL DELINQUENT | C. D. DATE | MEMO |
|---|---|---|---|---|---|---|---|---|---|---|---|
| | LAND | IMPROVEMENTS | TOTAL VALUE | | | | | | | | |
| PARCEL-ID 01-024-1500.000 | 160 | 00 | 160 | | | | | | | | |
| USDA FOREST SERVICE<br>WASHINGTON, DC<br>VOL 537 PG 551<br>PARCEL-ID 01-024-1600.000 | 17-04-18 PT. SW COR. NE NW E PT<br>0001.00A EXM USE CODE 600<br>3,360 | 1,910 | 5,270 | | | | | | | | |
| BRUCE, HOWARD<br>RT. 2 BOX 72A<br>PEDRO, OHIO 45659<br>VOL 438 PG 221<br>PARCEL-ID 01-024-1700.000 | 17-4-18 SW COR. NE NW LESS 1.01 BAL=.99ACS<br>AGR USE CODE 121<br>AUV<br>20 | 00 | 20 | | | | | | | | |
| PANCAKE, CHERYL A.<br>654 CO RD 16<br>PEDRO, OH 45659<br>VOL 544 PG 338<br>PARCEL-ID 01-024-1700.001 | 17-4-18 SW COR NE NW PT 1.01AC S<br>RES USE CODE 510<br>1,050<br>HOMESITE VALUE LISTED BELOW<br>1,050 | 5,380<br>5,270 | 6,430<br>6,320 | | | | | | | | |
| BRUCE, HOWARD & GLENNA<br>RT. 2 BOX 72A<br>PEDRO, OHIO 45659<br>VOL 255 PG 199<br>PARCEL-ID 01-024-1800.000 | 17-04-18 PT. NE NW<br>0053.61A AGR USE CODE 121<br>AUV<br>2,420 | 130 | 2,550 | | | | | | | | |
| BARNHART, LOREN & LUCILLE<br>317 CATHERINE ST.<br>SPRINGFIELD, OH. 45505-0000<br>VOL 144 PG 73<br>PARCEL-ID 01-025-0100.000<br><br>09-08-95 43.58 | 17-04-18 PT. NE NW<br>0001.52A RES USE CODE 500<br>1,110 | 00 | 1,110 | | | | | | | | |
| DELAWDER, DONALD R.<br>2216 ST. RT. 93<br>IRONTON, OHIO 45638<br>VOL 460 PG 589<br>PARCEL-ID 01-025-0200.000 | 17-04-18 PT. NE NW<br>0020.00A AGR USE CODE 101<br>4,670 | 1,260 | 5,930 | | | | | | | | |
| BRUCE, HOWARD<br>RT. 2 BOX 72A<br>PEDRO, OHIO 45659<br>VOL 438 PG 221<br>PARCEL-ID 01-025-0300.000 | 17-04-18 NE<br>0159.40A AGR USE CODE 121<br>AUV<br>5,140<br>HOMESITE VALUE LISTED BELOW<br>1,100 | 10,240<br>3,820 | 15,380<br>4,920 | | | | | | | | |
| BRUCE, HOWARD<br>RT. 2 BOX 72A<br>PEDRO, OHIO 45659<br>VOL 280 PG 34<br>PARCEL-ID 01-025-0400.000 | 17-04-18 NE SE PT<br>0000.60A AGR USE CODE 120<br>660 | 10,320 | 10,980 | | | | | | | | |
| GIVENS, BILLIE L.<br>2208 CEDAR ST.<br>ASHLAND, KY. 41101-2417 | 17-04-18 NW SE<br>0003.41A RES USE CODE 510 | | | | | | | | | | |

TAX RATE 10
A/R RED FACTOR 10.1599
OTH RED FACTOR 05.7223

LAWRENCE
TAX DISTRICT 01-AID TWP-SYMMES VALLEY S.D.

GENERAL TAX LIST AND DUPLICATE OF REAL AND PUBLIC UTILITY PROPERTY
COUNTY REAL ESTATE TAXES AND SPECIAL ASSESSMENTS

TAX YEAR 1995
01/03/96 INTEREST RATE
PAGE NO 57

| OWNER'S NAME MAILING ADDRESS | DESCRIPTION | | | TAXES CHARGED | DECEMBER TAXES | PENALTY | JUNE TAXES | PENALTY | TOTAL DELINQUENT | C. D. DATE | MEMO |
|---|---|---|---|---|---|---|---|---|---|---|---|
| | LAND | IMPROVEMENTS | TOTAL VALUE | | | | | | | | |
| VOL 479 PG 411<br>PARCEL-ID 01-025-0500.000 | 1,430<br>HOMESITE VALUE LISTED BELOW<br>1,050 | 4,910<br>4,000 | 6,340<br>5,050 | | | | | | | | |
| UNITED STATES OF AMERICA<br>WASHINGTON, D.C.<br>VOL 388 PG 25<br>PARCEL-ID 01-025-0501.000 | 17-04-18 N W SE<br>0036.59A EXM USE CODE 600<br>3,840 | 00 | 3,840 | | | | | | | | |
| UNITED STATES OF AMERICA<br>R 2 BOX 68<br>WASHINGTON, D.C.<br>VOL 388 PG 25<br>PARCEL-ID 01-025-0600.000 | 17-04-18 NE SE<br>0039.38A EXM USE CODE 600<br>4,130 | 00 | 4,130 | | | | | | | | |
| GIVENS, BILLIE L.<br>2208 CEDAR ST.<br>ASHLAND, KY. 41101-2417<br>VOL 497 PG 411<br>PARCEL-ID 01-025-0601.000 | 17-04-18 PT. NE SW<br>0000.62A RES USE CODE 500<br>110 | 00 | 110 | | | | | | | | |
| UNITED STATES OF AMERICA<br>VOL 160-16 & VOL 158-320<br>PARCEL-ID 01-025-0605.000 | 17-04-18 S PT SE SW<br>0056.57A EXM USE CODE 600<br>5,940 | 00 | 5,940 | | | | | | | | |
| UNITED STATES OF AMERICA<br>VOL 319 PG 272<br>PARCEL-ID 01-025-0610.000 | 17-04-18 PT SW SE<br>0021.68A EXM USE CODE 600<br>2,280 | 00 | 2,280 | | | | | | | | |
| KLINE, DAVID A.<br>2136 CO RD 43<br>IRONTON, OHIO 45638-0000<br>VOL 379 PG 391<br>PARCEL-ID 01-025-0700.000 | 17-04-18 NW SW<br>0078.00A AGR USE CODE 121<br>AUV<br>1,910 | 00 | 1,910 | | | | | | | | |
| UNITED STATES OF AMERICA<br>WASHINGTON, D. C.<br>VOL 190 PG 250<br>PARCEL-ID 01-025-0800.000 | 17-04-18 W 1/2 NE SW<br>0039.25A EXM USE CODE 600<br>4,120 | 00 | 4,120 | | | | | | | | |
| UNITED STATES OF AMERICA<br>R 2 BOX 65<br>WASHINGTON, D.C.<br>VOL 388 PG 25<br>PARCEL-ID 01-025-0900.000 | 17-04-18 E 1/2 NE SE<br>0040.00A EXM USE CODE 600<br>4,200 | 00 | 4,200 | | | | | | | | |
| KLINE, DAVID A.<br>2136 CO RD 43<br>IRONTON, OHIO 45638-0000<br>VOL 379 PG 391<br>PARCEL-ID 01-025-1000.000 | 17-04-18 E PT. W 1/2 NW<br>0045.25A AGR USE CODE 121<br>AUV<br>1,110 | 720 | 1,830 | | | | | | | | |
| USDA FOREST SERVICE<br>WASHINGTON, DC<br>PARCEL-ID 01-025-1100.000 | 17-04-18 PT SE NW<br>0027.12A EXM USE CODE 600<br>3,060 | 00 | 3,060 | | | | | | | | |

DAYTON LEGAL BLANK INC 60388

TAX RATE [illegible]10
A/R RED FACTOR 10.1599
OTH RED FACTOR 05.7223

LAWRENCE
TAX DISTRICT 01-AID TWP-SYMMES VALLEY S.D.

GENERAL TAX LIST AND DUPLICATE OF REAL AND PUBLIC UTILITY PROPERTY
COUNTY REAL ESTATE TAXES AND SPECIAL ASSESSMENTS

TAX YEAR 1995
01/03/96 INTEREST RATE
PAGE NO 58

| OWNER'S NAME MAILING ADDRESS | DESCRIPTION LAND | IMPROVEMENTS | TOTAL VALUE | TAXES CHARGED | DECEMBER TAXES | PENALTY | JUNE TAXES | PENALTY | TOTAL DELINQUENT | C. D. DATE | MEMO |
|---|---|---|---|---|---|---|---|---|---|---|---|
| BRUCE, HOWARD & GLENNA<br>RT. 2 BOX 72A<br>PEDRO, OHIO 45659<br>VOL 255 PG 199<br>PARCEL-ID 01-025-1200.000 | 17-04-18 NE COR. SE NW<br>0004.00A<br>AUV<br>100 | AGR USE CODE<br>00 | 121<br>100 | | | | | | | | |
| UNITED STATES OF AMERICA<br>VOL 319 PG 272<br>PARCEL-ID 01-025-1205.000 | 17-04-18 PT SW SW S PT 8 ACRES<br>2,280 | 21.6<br>EXM USE CODE<br>00 | 600<br>2,280 | | | | | | | | |
| UNITED STATES OF AMERICA<br>WASHINGTON, D. C.<br>VOL 319 PG 272<br>PARCEL-ID 01-025-1300.000 | 17-04-18 SW SW<br>0078.00A<br>8,190 | EXM USE CODE<br>00 | 600<br>8,190 | | | | | | | | |
| UNITED STATES OF AMERICA<br>VOL 319 PG 272<br>PARCEL-ID 01-025-1305.000 | 17-04-18 PT SE SE S & E PT<br>0030.66A<br>3,220 | EXM USE CODE<br>00 | 600<br>3,220 | | | | | | | | |
| UNITED STATES OF AMERICA<br>R 2<br>WASHINGTON, D.C.<br>VOL 388 PG 25<br>PARCEL-ID 01-025-1400.000 | 17-04-18 PT. SE SE<br>0009.34A<br>980 | EXM USE CODE<br>00 | 600<br>980 | | | | | | | | |
| UNITED STATES OF AMERICA<br>RT. 3 BOX 99E<br>IRONTON, OHIO 45638<br>VOL 388 PG 25<br>PARCEL-ID 01-025-1500.000 | 17-04-18 PT SW SE<br>0018.32A<br>1,930 | EXM USE CODE<br>00 | 600<br>1,930 | | | | | | | | |
| UNITED STATES OF AMERICA<br>WASHINGTON, D. C.<br>VOL 319 PG 268<br>PARCEL-ID 01-025-1700.000 | 17-04-19 PT. E COR. E 1/2 NW<br>0002.97A<br>310 | EXM USE CODE<br>00 | 600<br>310 | | | | | | | | |
| UNITED STATES OF AMERICA<br>WASHINGTON, D. C.<br>VOL 192 PG 528<br>PARCEL-ID 01-025-1800.000 | 17-04-19 PT. E COR. E 1/2 NW<br>0016.81A<br>1,760 | EXM USE CODE<br>00 | 600<br>1,760 | | | | | | | | |
| UNITED STATES OF AMERICA<br>VOL 158-339 & 158-319<br>PARCEL-ID 01-025-1805.000 | 17-04-10 NE NW<br>0134.00A<br>14,070 | EXM USE CODE<br>00 | 600<br>14,070 | | | | | | | | |
| UNITED STATES OF AMERICA<br>WASHINGTON, D. C.<br>VOL 198 PG 461<br>PARCEL-ID 01-026-0100.000 | 17-04-19 SE SE<br>0040.00A<br>4,200 | EXM USE CODE<br>00 | 600<br>4,200 | | | | | | | | |

TAX RATE [illegible]0
A/R RED FACTOR 10.1599
OTH RED FACTOR 05.7223

LAWRENCE
TAX DISTRICT 01-AID TWP-SYMMES VALLEY S.D.

GENERAL TAX LIST AND DUPLICATE OF REAL AND PUBLIC UTILITY PROPERTY
COUNTY REAL ESTATE TAXES AND SPECIAL ASSESSMENTS

TAX YEAR 1995
01/03/96 INTEREST RATE
PAGE NO 59

| OWNER'S NAME MAILING ADDRESS | DESCRIPTION LAND | IMPROVEMENTS | TOTAL VALUE | TAXES CHARGED | DECEMBER TAXES | PENALTY | JUNE TAXES | PENALTY | TOTAL DELINQUENT | C. D. DATE | MEMO |
|---|---|---|---|---|---|---|---|---|---|---|---|
| UNITED STATES OF AMERICA<br>149 PG 3<br>PARCEL-ID 01-026-0105.000 | 17-04-19 SW SE<br>0047.35A<br>4,970 | EXM USE CODE<br>00 | 600<br>4,970 | | | | | | | | |
| UNITED STATES OF AMERICA<br>WASHINGTON, D. C.<br>VOL 319 PG 268<br>PARCEL-ID 01-026-0200.000 | 17-04-19 E 1/2 NW SE LESS 6.83 A<br>0013.17A<br>1,380 | EXM USE CODE<br>00 | 600<br>1,380 | | | | | | | | |
| UNITED STATES OF AMERICA<br>VOL 158 PG 550<br>PARCEL-ID 01-026-0205.000 | 17-04-19 NE<br>0120.00A<br>12,600 | EXM USE CODE<br>00 | 600<br>12,600 | | | | | | | | |
| UNITED STATES OF AMERICA<br>WASHINGTON, D. C.<br>VOL 196 PG 284<br>PARCEL-ID 01-026-0300.000 | 17-04-19 NE SE<br>0040.00A<br>4,200 | EXM USE CODE<br>00 | 600<br>4,200 | | | | | | | | |
| UNITED STATES OF AMERICA<br>WASHINGTON, D. C.<br>VOL 319 PG 268<br>PARCEL-ID 01-026-0400.000 | 17-04-19 W 1/2 NW SE LESS 9.60 A<br>0010.40A<br>1,090 | EXM USE CODE<br>00 | 600<br>1,090 | | | | | | | | |
| UNITED STATES OF AMERICA<br>WASHINGTON, D. C.<br>VOL 321 PG 713<br>PARCEL-ID 01-026-0500.000 | 17-04-19 NE NE<br>0040.00A<br>4,200 | EXM USE CODE<br>00 | 600<br>4,200 | | | | | | | | |
| UNITED STATES OF AMERICA<br>WASHINGTON, D. C.<br>VOL 230 PG 329<br>PARCEL-ID 01-026-0600.000 | 17-04-19 W 1/2 SW SW & W 1/2 NW SW LESS RT OF WAY<br>0051.00A<br>5,360 | EXM USE CODE<br>00 | 600<br>5,360 | | | | | | | | |
| UNITED STATES OF AMERICA<br>WASHINGTON, D. C.<br>VOL 230 PG 329<br>PARCEL-ID 01-026-0700.000 | 17-04-19 W 1/2 W 1/2 SW 100 RT OF WAY<br>0009.00A<br>950 | EXM USE CODE<br>00 | 600<br>950 | | | | | | | | |
| ADKINS, STEVEN C.<br>022<br>C/O TRANSAMERICA<br>REAL ESTATE TAX SERVICE<br>1105 SCHROCK RD SUITE 437<br>COLUMBUS, OHIO 43229<br>VOL 514 PG 515<br>PARCEL-ID 01-026-0800.000 | 17-04-19 E END SW SW LESS 8.91ACS<br>0027.36A<br>3,920<br>HOMESITE VALUE LISTED BELOW<br>740 | AGR USE CODE<br>10,100<br>7,030 | 120<br>14,020<br>7,770 | | | | | | | | |

TAX RATE 10
A/R RED FACTOR 10.1599
OTH RED FACTOR 05.7223

LAWRENCE
TAX DISTRICT 01-AID TWP-SYMMES VALLEY S.D.

GENERAL TAX LIST AND DUPLICATE OF REAL AND PUBLIC UTILITY PROPERTY
COUNTY REAL ESTATE TAXES AND SPECIAL ASSESSMENTS

TAX YEAR 1995
01/03/96 INTEREST RATE
PAGE NO 60

| OWNER'S NAME MAILING ADDRESS | DESCRIPTION | | | TAXES CHARGED | DECEMBER TAXES | PENALTY | JUNE TAXES | PENALTY | TOTAL DELINQUENT | C. D. DATE | MEMO |
|---|---|---|---|---|---|---|---|---|---|---|---|
| | LAND | IMPROVEMENTS | TOTAL VALUE | | | | | | | | |
| BARCUS, GRANT B & JOYCE<br>141 TOWNSHIP RD 245 W<br>PEDRO, OHIO 45659<br>VOL 589 PG 165<br>PARCEL-ID 01-026-0801.000 | 17-04-19 E END SW SW PT<br>0008.91A RES USE CODE 599<br>1,630 | 1,410 | 3,040 | | | | | | | | |
| UNITED STATES OF AMERICA<br>VOL 160 PG 18<br>PARCEL-ID 01-026-0805.000 | 17-04-19 SE SW<br>0098.00A EXM USE CODE 600<br>10,290 | 00 | 10,290 | | | | | | | | |
| UNITED STATES OF AMERICA<br>WASHINGTON, D. C.<br>VOL 242 PG 284<br>PARCEL-ID 01-026-0900.000 | 17-04-19 N 1/2 E 1/2 W 1/2 SW<br>0040.00A EXM USE CODE 600<br>4,200 | 00 | 4,200 | | | | | | | | |
| UNITED STATES OF AMERICA<br>VOL 158 PG 485<br>PARCEL-ID 01-026-0905.000 | 17-04-19 NW NW<br>0158.00A EXM USE CODE 600<br>16,590 | 00 | 16,590 | | | | | | | | |
| UNITED STATES OF AMERICA<br>PARCEL-ID 01-026-0910.000 | 17-04-19 SW SW<br>0020.00A EXM USE CODE 600<br>2,100 | 00 | 2,100 | | | | | | | | |
| ADKINS, STEVEN C.<br>022<br>C/O TRANSAMERICA<br>REAL ESTATE TAX SERVICE<br>1105 SCHROCK RD SUITE 437<br>COLUMBUS, OHIO 43229<br>VOL 514 PG 515<br>PARCEL-ID 01-026-1000.000 | 17-04-19 E1/2 W1/2 SW 100 RT OF WAY LESS 1.<br>0 0002.64A AGR USE CODE 120<br>350 | 00 | 350 | | | | | | | | |
| BARCUS, GRANT B & JOYCE<br>141 TOWNSHIP RD 245 W<br>PEDRO, OHIO 45659<br>VOL 589 PG 165<br>PARCEL-ID 01-026-1001.000 | 17-04-19 E 1/2 W 1/2 SW 100 RT OF WAY PT<br>0001.09A RES USE CODE 510<br>750<br>HOMESITE VALUE LISTED BELOW<br>740 | 12,550<br>12,550 | 13,300<br>13,290 | | | | | | | | |
| UNITED STATES OF AMERICA<br>WASHINGTON, D. C.<br>V 158 PG 319,368 V 160 PG 18<br>PARCEL-ID 01-026-1100.000 | 17-04-19 PT. N 1/2 NE SW<br>0002.64A EXM USE CODE 600<br>280 | 00 | 280 | | | | | | | | |
| UNITED STATES OF AMERICA<br>WASHINGTON, D. C.<br>VOL 192 PG 528<br>PARCEL-ID 01-026-1200.000 | 17-04-19 PT. N 1/2 NE SW<br>0017.36A EXM USE CODE 600<br>1,820 | 00 | 1,820 | | | | | | | | |
| NELSON, JAMES<br>622 TWP RD 245 W<br>PEDRO, OHIO 45659 | 17-04-19 W 1/2 SE SW LESS .23A<br>0035.91A AGR USE CODE 120<br>AUV | | | | | | | | | | |

TAX RATE 10
A/R RED FACTOR 10.1599
OTH RED FACTOR 05.7223

LAWRENCE
TAX DISTRICT 01-AID TWP-SYMMES VALLEY S.D.

GENERAL TAX LIST AND DUPLICATE OF REAL AND PUBLIC UTILITY PROPERTY
COUNTY REAL ESTATE TAXES AND SPECIAL ASSESSMENTS

TAX YEAR 1995
01/03/96 INTEREST RATE
PAGE NO 61

| OWNER'S NAME MAILING ADDRESS | DESCRIPTION | | | TAXES CHARGED | DECEMBER TAXES | PENALTY | JUNE TAXES | PENALTY | TOTAL DELINQUENT | C. D. DATE | MEMO |
|---|---|---|---|---|---|---|---|---|---|---|---|
| | LAND | IMPROVEMENTS | TOTAL VALUE | | | | | | | | |
| VOL 546 PG 79<br>PARCEL-ID 01-026-1300.000 | 1,870 | 00 | 1,870 | | | | | | | | |
| NELSON, JAMES<br>622 TWP RD 245 W<br>PEDRO, OHIO 45659<br>VOL 546 PG 48<br>PARCEL-ID 01-026-1400.000 | 17-04-19 W 1/2 SE SW PT.<br>0000.86A AGR USE CODE 120<br>AUV<br>540 | 00 | 540 | | | | | | | | |
| UNITED STATES OF AMERICA<br>WASHINGTON, D. C.<br>VOL 376 PG 288<br>PARCEL-ID 01-026-1500.000 | 17-04-19 SW SW 100 RT OF WAY<br>0003.00A EXM USE CODE 600<br>320 | 00 | 320 | | | | | | | | |
| NELSON, JAMES<br>622 TWP RD 245 W<br>PEDRO, OHIO 45659<br>VOL 536 PG 98<br>PARCEL-ID 01-026-1600.000 | 17-04-00 THRU W 1/2 SE SW<br>0002.34A AGR USE CODE 120<br>AUV<br>300 | 00 | 300 | | | | | | | | |
| NELSON, JAMES<br>622 TWP RD 245 W<br>PEDRO, OHIO 45659<br>VOL 546 PG 79<br>PARCEL-ID 01-026-1700.000 | 17-04-19 PT W 1/2 SE 1/2 SW<br>0000.23A AGR USE CODE 120<br>170<br>HOMESITE VALUE LISTED BELOW<br>170 | 7,750<br>7,750 | 7,920<br>7,920 | | | | | | | | |
| NELSON, JAMES<br>622 TWP RD 245 W<br>PEDRO, OHIO 45659<br>VOL 546 PG 84<br>PARCEL-ID 01-026-1800.000 | 17-04-19 PT THRU W 1/2 SE SW<br>0000.66A AGR USE CODE 120<br>AUV<br>20 | 00 | 20 | | | | | | | | |
| UNITED STATES OF AMERICA<br>WASHINGTON, D. C.<br>VOL 339 PG 495<br>PARCEL-ID 01-027-0200.000 | 17-04-20 SE NE LESS 5A<br>0040.00A EXM USE CODE 600<br>4,200 | 00 | 4,200 | | | | | | | | |
| COBURN, KENNETH, MARY L. & KENNETH JR<br>887 TWP RD 244 S<br>PEDRO, OHIO 45659<br>VOL 564 PG 485<br>PARCEL-ID 01-027-0300.000 | 17-04-20 SE SE 100 RT OF WAY<br>0002.70A AGR USE CODE 120<br>850 | 00 | 850 | | | | | | | | |
| CAMPBELL, JOHN A.<br>C/O LARRY GESWEIN<br>486 TWP ROAD 245 E<br>PEDRO, OHIO 45659<br>VOL 285 PG 157<br>PARCEL-ID 01-027-0400.000 | 17-04-20 W 1/2 SE LESS 21.89A<br>0061.11A AGR USE CODE 120<br>8,370<br>HOMESITE VALUE LISTED BELOW<br>740 | 15,520<br>9,670 | 23,890<br>10,410 | | | | | | | | |
| COBURN, KENNETH, MARY L & KENNETH JR<br>887 TWP RD 224S<br>PEDRO, OHIO 45659<br>VOL 564 PG 485<br>PARCEL-ID 01-027-0500.000 | 17-04-20 E 1/2 SE LESS 55A<br>0025.00A AGR USE CODE 121<br>AUV<br>2,130<br>HOMESITE VALUE LISTED BELOW<br>740 | 110<br>00 | 2,240<br>740 | | | | | | | | |
| COBURN, MARY LOU | 17-04-20 E 1/2 SE LESS 25A | | | | | | | | | | |

DAYTON LEGAL BLANK INC 60388

TAX RATE 10
A/R RED FACTOR 10.1599
OTH RED FACTOR 05.7223

LAWRENCE
TAX DISTRICT 01-AID TWP-SYMMES VALLEY S.D.

# GENERAL TAX LIST AND DUPLICATE OF REAL AND PUBLIC UTILITY PROPERTY
## COUNTY REAL ESTATE TAXES AND SPECIAL ASSESSMENTS

TAX YEAR 1995
01/03/96 INTEREST RATE
PAGE NO 62

| OWNER'S NAME MAILING ADDRESS | DESCRIPTION | | | TAXES CHARGED | DECEMBER TAXES | PENALTY | JUNE TAXES | PENALTY | TOTAL DELINQUENT | C. D. DATE | MEMO |
|---|---|---|---|---|---|---|---|---|---|---|---|
| | LAND | IMPROVEMENTS | TOTAL VALUE | | | | | | | | |
| 887 TWP RD 244 S<br>PEDRO, OHIO 45659<br>VOL 479 PG 372<br>PARCEL-ID 01-027-0600.000 | 0003.32A<br>AUV<br>760 | AGR USE CODE 121<br>740 | 1,500 | | | | | | | | |
| UNITED STATES OF AMERICA<br>WASHINGTON, D. C.<br>VOL 339 PG 495<br>PARCEL-ID 01-027-0700.000 | 17-04-20 NE PT E 1/2 SE<br>0053.79A<br>5,650 | EXM USE CODE 600<br>00 | 5,650 | | | | | | | | |
| UNITED STATES OF AMERICA<br>WASHINGTON, D. C.<br>VOL 325 PG 617<br>PARCEL-ID 01-027-0800.000 | 17-04-20 SW RT OF WAY<br>0006.00A<br>630 | EXM USE CODE 600<br>00 | 630 | | | | | | | | |
| UNITED STATES OF AMERICA<br>VOL 163 PG 234<br>PARCEL-ID 01-027-0805.000 | 17-04-20<br>0455.59A<br>47,840 | EXM USE CODE 600<br>00 | 47,840 | | | | | | | | |
| COBURN, KENNETH & MARY<br>887 TWP RD 2445<br>PEDRO, OHIO 45659<br>VOL 351 PG 375<br>PARCEL-ID 01-027-1000.000 | 17-04-21 NW NW<br>0040.00A<br>AUV<br>1,970<br>HOMESITE VALUE LISTED BELOW<br>620 | AGR USE CODE 121<br>18,300<br><br>13,950 | 20,270<br><br>14,570 | | | | | | | | |
| COBURN, KENNETH & MARY<br>887 TWP RD 224 S<br>PEDRO, OHIO 45659<br>VOL 351 PG 375<br>PARCEL-ID 01-027-1100.000 | 17-04-21 PT NE NW<br>0007.62A<br>AUV<br>400 | AGR USE CODE 121<br>00 | 400 | | | | | | | | |
| MALONE, GEORGE & BARBARA R.<br>RT. 2<br>PEDRO, OHIO 45659<br>VOL 338 PG 479<br>PARCEL-ID 01-027-1200.000 | 17-04-21 PT. NE NW<br>0000.62A<br>770 | RES USE CODE 545<br>1,270 | 2,040 | | | | | | | | |
| COBURN, KENNETH & MARY<br>887 TWP RD 244S<br>PEDRO, OHIO 45659<br>VOL 405 PG 238<br>PARCEL-ID 01-027-1201.000 | 17-04-21 PT NE NW<br>0031.76A<br>AUV<br>1,090 | AGR USE CODE 121<br>60 | 1,150 | | | | | | | | |
| CREMEANS, GARY & DORIS M.<br>522 NO 6TH ST<br>IRONTON, OHIO 45638<br>VOL 593 PG 407<br>PARCEL-ID 01-027-1300.000 | 17-04-21 N 1/2 SE NW<br>0020.00A<br>2,910 | AGR USE CODE 120<br>00 | 2,910 | | | | | | | | |
| MALONE, PATRICIA ANN ET-AL<br>C/O JILIE MALONE<br>1217 PARK DR.<br>IRONTON, OHIO 45638<br>VOL 482 PG 72<br>PARCEL-ID 01-027-1400.000<br><br>08-02-95 78.33 | 17-04-21 S 1/2 SE NW<br>0020.00A<br>2,210 | AGR USE CODE 120<br>00 | 2,210 | Kenneth M. Malone, Cheryl A. Garcia & Penny J. Doggett — Aff' 571, Co. Rd 119 Ironton 5-16-96 — Charles Pat & Leona Thompson | | | | | | | |

TAX RATE 10
A/R RED FACTOR 10.1599
OTH RED FACTOR 05.7223

LAWRENCE
TAX DISTRICT 01-AID TWP-SYMMES VALLEY S.D.

GENERAL TAX LIST AND DUPLICATE OF REAL AND PUBLIC UTILITY PROPERTY
COUNTY REAL ESTATE TAXES AND SPECIAL ASSESSMENTS

TAX YEAR 1995
01/03/96 INTEREST RATE
PAGE NO 63

| OWNER'S NAME MAILING ADDRESS | DESCRIPTION | | | TAXES CHARGED | DECEMBER TAXES | PENALTY | JUNE TAXES | PENALTY | TOTAL DELINQUENT | C. D. DATE | MEMO |
|---|---|---|---|---|---|---|---|---|---|---|---|
| | LAND | IMPROVEMENTS | TOTAL VALUE | | | | | | | | |
| UNITED STATES OF AMERICA<br>WASHINGTON, D. C.<br>VOL 360 PG 283<br>PARCEL-ID 01-027-1500.000 | 17-04-21 SW NW<br>0040.00A<br>4,200 | EXM USE CODE 600<br>00 | 4,200 | | | | | | | | |
| MILLER, HELEN<br>53 TWP RD 244S<br>PEDRO, OHIO<br>VOL 393 PG 1<br>PARCEL-ID 01-027-1600.000<br><br>09-05-95 TRNSF TO 01-027-1600.000 MILLER, LENORA | 17-04-21 NW NE E OF ROAD<br>0008.00A<br>00 | AGR USE CODE 121<br>00 | 00 | | | | | | | | |
| MILLER, LENORA<br>551 COLLINGWOOD<br>WHITEHALL, OHIO 43213<br>VOL 602 PG 110<br>PARCEL-ID 01-027-1600.000<br><br>09-05-95 TRNSF FROM 01-027-1600.000 MILLER, HELEN | 17-04-21 NW NE E OF ROAD<br>0008.00A<br>AUV<br>200 | AGR USE CODE 121<br>00 | 200 | | | | | | | | |
| UNITED STATES OF AMERICA<br>VOL 147 PG 413<br>PARCEL-ID 01-027-1605.000 | 17-04-21 NW NE<br>0032.00A<br>3,360 | EXM USE CODE 600<br>00 | 3,360 | | | | | | | | |
| MILLER, LENORA<br>551 COLLINGWOOD<br>WHITEHALL, OHIO 43213<br>VOL 602 PG 110<br>PARCEL-ID 01-027-1700.000<br><br>09-05-95 TRNSF FROM 01-027-1700.000 MILLER, HELEN | 17-04-21 S 1/2 NE NE<br>0020.85A<br>AUV<br>510 | AGR USE CODE 121<br>00 | 510 | | | | | | | | |
| MILLER, HELEN<br>53 TWP RD 244S<br>PEDRO, OHIO<br>PARCEL-ID 01-027-1700.000<br><br>09-05-95 TRNSF TO 01-027-1700.000 MILLER, LENORA | 17-04-21 S 1/2 NE NE<br>0020.85A<br>00 | AGR USE CODE 121<br>00 | 00 | | | | | | | | |
| MCCORKLE, JAMES T.<br>P.O. BOX 11<br>PEDRO, OHIO 45659<br>VOL 420 PG 361<br>PARCEL-ID 01-027-1800.000 | 17-04-21 NW PT. NE NE<br>0014.15A<br>2,590 | RES USE CODE 500<br>00 | 2,590 | | | | | | | | |
| NEWMAN, JAMES I.<br>RT. 5 819 CONNIE AVE.<br>WHEELERSBURG, OHIO 45694-0000<br>VOL 210 PG 230<br>PARCEL-ID 01-028-0100.000 | 17-04-21 NE PT NE NE<br>0005.00A<br>550 | AGR USE CODE 120<br>00 | 550 | | | | | | | | |
| MILLER, HELEN<br>53 TWP RD 244S | 17-04-21 SE NE LESS 8A<br>0032.00A | AGR USE CODE 121 | | | | | | | | | |

DAYTON LEGAL BLANK INC 60388

| OWNER'S NAME MAILING ADDRESS | DESCRIPTION | | | TAXES CHARGED | DECEMBER TAXES | PENALTY | JUNE TAXES | PENALTY | TOTAL DELINQUENT | C. D. DATE | MEMO |
|---|---|---|---|---|---|---|---|---|---|---|---|
| | LAND | IMPROVEMENTS | TOTAL VALUE | | | | | | | | |
| PEDRO, OHIO<br>PARCEL-ID 01-028-0200.000 | 00 | 00 | 00 | | | | | | | | |
| 09-05-95 TRNSF TO 01-028-0200.000 MILLER, LENORA | | | | | | | | | | | |
| MILLER, LENORA<br>551 COLLINGWOOD<br>WHITEHALL, OHIO 43213<br>VVOL 602 PG 110<br>PARCEL-ID 01-028-0200.000 | 17-04-21 SE NE LESS 8A<br>0032.00A AGR USE CODE 121<br>AUV<br>780 | 00 | 780 | | | | | | | | |
| 09-05-95 TRNSF FROM 01-028-0200.000 MILLER, HELEN | | | | | | | | | | | |
| MILLER, LENORA<br>551 COLLINGWOOD<br>WHITEHALL, OHIO 43213<br>VOL 602 PG 110<br>PARCEL-ID 01-028-0300.000 | 17-04-21 NW SE LESS 9A<br>0033.50A AGR USE CODE 121<br>AUV<br>2,090<br>HOMESITE VALUE LISTED BELOW<br>920 | 2,670<br>1,260 | 4,760<br>2,180 | | | | | | | | |
| 09-05-95 TRNSF FROM 01-028-0300.000 MILLER, HELEN | | | | | | | | | | | |
| MILLER, HELEN<br>53 TWP RD 224S<br>PEDRO, OHIO<br>PARCEL-ID 01-028-0300.000 | 17-04-21 NW SE LESS 9A<br>0033.50A AGR USE CODE 121<br>00 | 00 | 00 | | | | | | | | |
| 09-05-95 TRNSF TO 01-028-0300.000 MILLER, LENORA | | | | | | | | | | | |
| UNITED STATES OF AMERICA<br>PARCEL-ID 01-028-0305.000 | 17-04-21 SE NE<br>0005.44A EXM USE CODE 600<br>570 | 00 | 570 | | | | | | | | |
| MILLER, LENORA<br>551 COLLINGWOOD<br>WHITEHALL, OHIO 43213<br>VOL 602 PG 110<br>PARCEL-ID 01-028-0400.000 | 17-04-21 NW PT NE SE N & E OF ROAD LESS RT OF WAY<br>0009.50A AGR USE CODE 121<br>AUV<br>860 | 00 | 860 | | | | | | | | |
| 09-05-95 TRNSF FROM 01-028-0400.000 MILLER, HELEN | | | | | | | | | | | |
| MILLER, HELEN<br>53 TWP RD 244S<br>PEDRO, OHIO<br>PARCEL-ID 01-028-0400.000 | 17-04-21 NW PT NE SE N & E OF ROAD LESS RT OF WAY<br>0009.50A AGR USE CODE 121<br>00 | 00 | 00 | | | | | | | | |
| 09-05-95 TRNSF TO 01-028-0400.000 MILLER, LENORA | | | | | | | | | | | |
| GEORGE, EDWARD WILLIAM<br>201 MARION PIKE<br>COAL GROVE, OHIO 45638<br>VOL 514 PG 52<br>PARCEL-ID 01-028-0500.000 | 17-04-21 PT NW PT NE SE RT OF WAY N & E OF RD.<br>0002.00A RES USE CODE 500<br>1,170 | 00 | 1,170 | | | | | | | | |



| OWNER'S NAME MAILING ADDRESS | DESCRIPTION | | | TAXES CHARGED | DECEMBER TAXES | PENALTY | JUNE TAXES | PENALTY | TOTAL DELINQUENT | C. D. DATE | MEMO |
|---|---|---|---|---|---|---|---|---|---|---|---|
| | LAND | IMPROVEMENTS | TOTAL VALUE | | | | | | | | |
| MILLER, LENORA<br>551 COLLINGWOOD<br>WHITEHALL, OHIO 43213<br>VOL 602 PG 110<br>PARCEL-ID 01-028-0600.000 | 17-04-21 SE COR. NW SE<br>0002.00A AGR USE CODE 121<br>AUV<br>50 | 00 | 50 | | | | | | | | |
| 09-05-95 TRNSF FROM 01-028-0600.000 MILLER, HELEN | | | | | | | | | | | |
| MILLER, HELEN<br>53 TWP RD 244S<br>PEDRO, OHIO<br>PARCEL-ID 01-028-0600.000 | 17-04-21 SE COR. NW SE<br>0002.00A AGR USE CODE 121<br>00 | 00 | 00 | | | | | | | | |
| 09-05-95 TRNSF TO 01-028-0600.000 MILLER, LENORA | | | | | | | | | | | |
| ROTH, VIRGINIA<br>RT. 2<br>PEDRO, OHIO 45659<br>VOL 363 PG 171<br>PARCEL-ID 01-028-0700.000 | 17-04-21 W SIDE W END SW SW<br>0003.00A AGR USE CODE 120<br>820<br>HOMESITE VALUE LISTED BELOW<br>00 | 410<br>410 | 1,230<br>410 | | | | | | | | |
| LINKFIELD, MARK E. & ROBIN Y.<br>7444 CR-5<br>PEDRO, OHIO 45659<br>VOL 584 PG 29<br>PARCEL-ID 01-028-0800.000 | 17-04-21 S END NE SE LESS 7.50 & 3.02ACRES BAL=7.87ACRES<br>RES USE CODE 510<br>2,050<br>HOMESITE VALUE LISTED BELOW<br>920 | 10,270<br>10,270 | 12,320<br>11,190 | | | | | | | | |
| RALPH, GREG A. & DEBORAH K.<br>7368 CO RD 5<br>PEDRO, OHIO 45659<br>VOL 546 PG 75<br>PARCEL-ID 01-028-0800.001 | 17-4-21 S END NE SW PT 3.02ACRES<br>RES USE CODE 500<br>480 | 00 | 480 | | | | | | | | |
| UNITED STATES OF AMERICA<br>WASHINGTON, D. C.<br>VOL 339 PG 249<br>PARCEL-ID 01-028-0900.000 | 17-04-21 SE PT.<br>0016.61A EXM USE CODE 600<br>1,740 | 00 | 1,740 | | | | | | | | |
| MILLER, HELEN<br>53 TWP RD 244S<br>PEDRO, OHIO<br>PARCEL-ID 01-028-1000.000 | 17-04-21 PT N END NE SE<br>0002.50A AGR USE CODE 121<br>00 | 00 | 00 | | | | | | | | |
| 09-05-95 TRNSF TO 01-028-1000.000 MILLER, LENORA | | | | | | | | | | | |
| MILLER, LENORA<br>551 COLLINGWOOD<br>WHITEHALL, OHIO 43213<br>VOL 602 PG 110<br>PARCEL-ID 01-028-1000.000 | 17-04-21 PT N END NE SE<br>0002.50A AGR USE CODE 121<br>AUV<br>60 | 00 | 60 | | | | | | | | |
| 09-05-95 TRNSF FROM 01-028-1000.000 MILLER, HELEN | | | | | | | | | | | |

DAYTON LEGAL BLANK INC 60388

TAX RATE [illegible]10
A/R RED FACTOR 10.1599
OTH RED FACTOR 05.7223

LAWRENCE
TAX DISTRICT 01-AID TWP-SYMMES VALLEY S.D.

GENERAL TAX LIST AND DUPLICATE OF REAL AND PUBLIC UTILITY PROPERTY
COUNTY REAL ESTATE TAXES AND SPECIAL ASSESSMENTS

01/03/96

TAX YEAR 1995
INTEREST RATE
PAGE NO 66

| OWNER'S NAME MAILING ADDRESS | DESCRIPTION | | | TAXES CHARGED | DECEMBER TAXES | PENALTY | JUNE TAXES | PENALTY | TOTAL DELINQUENT | C. D. DATE | MEMO |
|---|---|---|---|---|---|---|---|---|---|---|---|
| | LAND | IMPROVEMENTS | TOTAL VALUE | | | | | | | | |
| RALPH, GREG A. & DEBORAH K.<br>7368 CO RD 5<br>PEDRO, OHIO 45659<br>VOL 546 PG 75<br>PARCEL-ID 01-028-1100.000 | 17-04-21 S END E 1/2 SE BET. RD & RT. OF WAY<br>0002.00A RES USE CODE 500<br>600 | | 00 600 | | | | | | | | |
| UNITED STATES OF AMERICA<br>WASHINGTON, D. C.<br>VOL 339 PG 249<br>PARCEL-ID 01-028-1200.000 | 17-04-21 S PT. SW SE<br>0028.21A EXM USE CODE 600<br>2,960 | | 00 2,960 | | | | | | | | |
| UNITED STATES OF AMERICA<br>WASHINGTON, D. C.<br>VOL 339 PG 249<br>PARCEL-ID 01-028-1300.000 | 17-04-21 PT SE SE<br>0037.60A EXM USE CODE 600<br>3,950 | | 00 3,950 | | | | | | | | |
| RALPH, GREG A. & DEBORAH K.<br>7368 CO RD 5<br>PEDRO, OHIO 45659<br>VOL 546 PG 75<br>PARCEL-ID 01-028-1400.000 | 17-04-21 N PT. SW SE<br>0011.79A RES USE CODE 510<br>3,890<br>HOMESITE VALUE LISTED BELOW<br>1,010 | 17,010<br><br>12,590 | 20,900<br><br>13,600 | | | | | | | | |
| RALPH, GREG A. & DEBORAH K.<br>7368 CO RD 5<br>PEDRO, OHIO 45659<br>VOL 546 PG 75<br>PARCEL-ID 01-028-1500.000 | 17-04-21 NW COR SE SE<br>0002.40A RES USE CODE 500<br>380 | | 00 380 | | | | | | | | |
| ROTH, VIRGINIA<br>RT. 2<br>PEDRO, OHIO 45659<br>VOL 363 PG 171<br>PARCEL-ID 01-028-1700.000 | 17-04-21 PT.<br>0031.55A AGR USE CODE 120<br>3,480 | | 00 3,480 | | | | | | | | |
| UNITED STATES OF AMERICA<br>WASHINGTON, D. C.<br>VOL 360 PG 283<br>PARCEL-ID 01-028-1800.000 | 17-04-21 E 1/2 NW SW<br>0018.62A EXM USE CODE 600<br>1,960 | | 00 1,960 | | | | | | | | |
| ROTH, VIRGINIA<br>PEDRO, OHIO 45659<br>VOL 363 PG 111<br>PARCEL-ID 01-029-0100.000 | 17-04-21 PT.<br>0009.70A AGR USE CODE 120<br>1,070 | | 00 1,070 | | | | | | | | |
| ROTH, VIRGINIA<br>RT 2<br>PEDRO, OHIO 45659<br>VOL 363 PG 111<br>PARCEL-ID 01-029-0200.000 | 17-04-21 N PT S 1/2 SW S OF RD<br>0012.20A AGR USE CODE 120<br>2,340 | 6,840 | 9,180 | | | | | | | | |
| STEVENS, LINZY P JR & FLOSSIE<br>LEONA<br>6909 CO RD 5<br>PEDRO OHIO 45659<br>VOL 584 PG 606, 610<br>PARCEL-ID 01-029-0201.000 | 17-04-21 N PT S 1/2 SW OF RD<br>0001.05A RES USE CODE 545<br>880 | 110 | 990 | | | | | | | | |

TAX RATE [illegible]10
A/R RED FACTOR 10.1599
OTH RED FACTOR 05.7223

LAWRENCE
TAX DISTRICT 01-AID TWP-SYMMES VALLEY S.D.

GENERAL TAX LIST AND DUPLICATE OF REAL AND PUBLIC UTILITY PROPERTY
COUNTY REAL ESTATE TAXES AND SPECIAL ASSESSMENTS

01/03/96

TAX YEAR 1995
INTEREST RATE
PAGE NO 67

| OWNER'S NAME MAILING ADDRESS | DESCRIPTION | | | TAXES CHARGED | DECEMBER TAXES | PENALTY | JUNE TAXES | PENALTY | TOTAL DELINQUENT | C. D. DATE | MEMO |
|---|---|---|---|---|---|---|---|---|---|---|---|
| | LAND | IMPROVEMENTS | TOTAL VALUE | | | | | | | | |
| MALONE, PATRICIA ANN ET-AL<br>C/O JULIA MALONE<br>661 COUNTY ROAD 7<br>IRONTON, OHIO 45638<br>VOL 482 PG 72<br>PARCEL-ID 01-029-0300.000<br><br>08-02-95 18.82 | 17-04-21 N SIDE S 1/2 SW S OF ROAD<br>0002.75A AGR USE CODE 120<br>1,110 | | 00 1,110 | Kenneth M. Malone, Cheryl A. Garcia, Penny J. Podgion — AFF | | | | | | | Charles Patd Leona Thompson — |
| MALONE, PATRICIA ANN ET-AL<br>C/O JULIA MALONE<br>661 COUNTY ROAD 7<br>IRONTON, OHIO 45638<br>PARCEL-ID 01-029-0400.000<br><br>11-03-95 104.69 | 17-04-21 NE SW<br>0040.00A AGR USE CODE 120<br>5,620 | | 00 5,620 | — SAME | | | | | | | — SAME |
| STEVENS, MARY K<br>6916 CO RD 5<br>PEDRO, OHIO 45659<br>VOL 584 PG 603<br>PARCEL-ID 01-029-0500.000 | 17-04-21 S 1/2 SW<br>0001.50A RES USE CODE 545<br>1,030<br>HOMESITE VALUE LISTED BELOW<br>880 | 1,160<br><br>900 | 2,190<br><br>1,780 | | | | | | | | |
| UNITED STATES OF AMERICA<br>WASHINGTON, D. C.<br>VOL 339 PG 294<br>PARCEL-ID 01-029-0600.000 | 17-04-21 PT S 1/2 SW S OF RD.<br>0045.57A EXM USE CODE 600<br>4,780 | | 00 4,780 | | | | | | | | |
| ROTH, VIRGINIA<br>RT 2<br>PEDRO, OHIO 45659<br>VOL 363 PG 171<br>PARCEL-ID 01-029-0700.000 | 17-04-21 PT S 1/2 SW<br>0002.25A AGR USE CODE 120<br>250 | | 00 250 | | | | | | | | |
| STEVENS, LINZY P JR & FLOSSIE<br>LEONA<br>6909 CO RD 5<br>PEDRO OHIO 45659<br>VOL 584 PG 606, 610<br>PARCEL-ID 01-029-0701.000 | -00-00 PT S 1/2 SW<br>0000.25A RES USE CODE 500<br>110 | | 00 110 | | | | | | | | |
| MCCARTY, FRANK & CONNIE<br>RT. 1, BOX 375<br>KITTS HILL, OHIO 45645<br>VOL 516 PG 732<br>PARCEL-ID 01-029-0800.000 | 17-04-21 SW 100 RT. OF WAY<br>0009.00A RES USE CODE 500<br>320 | | 00 320 | | | | | | | | |
| MILLER, LENORA<br>551 COLINGWOOD<br>WHITEHALL, OHIO 43213<br>VOL 602 PG 110<br>PARCEL-ID 01-029-0900.000<br><br>09-05-95 TRNSF FROM 01-029-0900.000 MILLER, HELEN | 17-04-21 S 1/2 SW NE<br>0020.00A AGR USE CODE 121<br>AUV<br>490 | | 00 490 | | | | | | | | |
| MILLER, HELEN<br>53 TWP RD 244S<br>PEDRO, OHIO | 17-04-21 S 1/2 SW NE<br>0020.00A AGR USE CODE 121 | | | | | | | | | | |

DAYTON LEGAL BLANK INC 60388

TAX RATE [illegible]10
A/R RED FACTOR 10.1599
OTH RED FACTOR 05.7223

LAWRENCE
TAX DISTRICT 01-AID TWP-SYMMES VALLEY S.D.

# GENERAL TAX LIST AND DUPLICATE OF REAL AND PUBLIC UTILITY PROPERTY
## COUNTY REAL ESTATE TAXES AND SPECIAL ASSESSMENTS

01/03/96

TAX YEAR 1995
INTEREST RATE
PAGE NO 68

| OWNER'S NAME MAILING ADDRESS | DESCRIPTION | | | TAXES CHARGED | DECEMBER TAXES | PENALTY | JUNE TAXES | PENALTY | TOTAL DELINQUENT | C. D. DATE | MEMO |
|---|---|---|---|---|---|---|---|---|---|---|---|
| | LAND | IMPROVEMENTS | TOTAL VALUE | | | | | | | | |
| PARCEL-ID 01-029-0900.000 | 00 | 00 | 00 | | | | | | | | |
| 09-05-95 TRNSF TO 01-029-0900.000 | MILLER, LENORA | | | | | | | | | | |
| CREMEANS, GARY & DORIS M.<br>522 NO 6TH S<br>IRONTON, OHIO 45638<br>VOL 593 PG 407<br>PARCEL-ID 01-029-1000.000 | 17-04-21 N 1/2 SW NE<br>0020.00A AGR USE CODE 120<br>3,220 5,350 8,570<br>HOMESITE VALUE LISTED BELOW<br>920 3,270 4,190 | | | | | | | | | | |
| STEVENS, LINZY P JR & FLOSSIE LEONA<br>6909 CO RD 5<br>PEDRO, OHIO 45659<br>VOL 584 PG 606, 610<br>PARCEL-ID 01-029-1300.000 | 17-04-21 PT S 1/2 BET. OLD & NEW ELKINS CR. RD.<br>0000.62A RES USE CODE 500<br>110 00 110 | | | | | | | | | | |
| UNITED STATES OF AMERICA<br>PARCEL-ID 01-029-1305.000 | 17-04-22 N 1/2 NW<br>0069.10A EXM USE CODE 600<br>7,260 00 7,260 | | | | | | | | | | |
| MILLER, HELEN<br>53 TWP 244S<br>PEDRO, OHIO 45659<br>PARCEL-ID 01-029-1400.000 | 17-04-22 NW COR. NW<br>0000.50A AGR USE CODE 121<br>00 00 00 | | | | | | | | | | |
| 09-05-95 TRNSF TO 01-029-1400.000 | MILLER, LENORA | | | | | | | | | | |
| MILLER, LENORA<br>551 COLLINGWOOD<br>WHITEHALL, OHIO 43213<br>VOL 602 PG 110<br>PARCEL-ID 01-029-1400.000 | 17-04-22 NW COR. NW<br>0000.50A AGR USE CODE 121<br>AUV<br>10 00 10 | | | | | | | | | | |
| 09-05-95 TRNSF FROM 01-029-1400.000 | MILLER, HELEN | | | | | | | | | | |
| FULLER, DEWEY G.<br>109 2ND AVE.<br>CHESAPEAKE, OHIO 45619<br>VOL 529 PG 198<br>PARCEL-ID 01-029-1500.000 | 17-04-22 PT. S OF ROAD NW LESS 2.12A<br>0056.88A AGR USE CODE 110<br>AUV<br>1,390 00 1,390 | | | | | | | | | | |
| MILLER, LENORA<br>551 COLLINGWOOD<br>WHITEHALL, OHIO 43213<br>VOL 602 PG 110<br>PARCEL-ID 01-029-1600.000 | 17-04-22 PT. S. OF ROAD NW RT. OF WAY<br>0001.12A AGR USE CODE 110<br>AUV<br>140 00 140 | | | | | | | | | | |
| 09-05-95 TRNSF FROM 01-029-1600.000 | MILLER, HELEN | | | | | | | | | | |
| MILLER, HELEN<br>53 TWP RD 244S<br>PEDRO, OHIO<br>PARCEL-ID 01-029-1600.000 | 17-04-22 PT. S. OF ROAD NW RT. OF WAY<br>0001.12A AGR USE CODE 110 | | | | | | | | | | |

TAX RATE [illegible]10
A/R RED FACTOR 10.1599
OTH RED FACTOR 05.7223

LAWRENCE
TAX DISTRICT 01-AID TWP-SYMMES VALLEY S.D.

# GENERAL TAX LIST AND DUPLICATE OF REAL AND PUBLIC UTILITY PROPERTY
## COUNTY REAL ESTATE TAXES AND SPECIAL ASSESSMENTS

01/03/96

TAX YEAR 1995
INTEREST RATE
PAGE NO 69

| OWNER'S NAME MAILING ADDRESS | DESCRIPTION | | | TAXES CHARGED | DECEMBER TAXES | PENALTY | JUNE TAXES | PENALTY | TOTAL DELINQUENT | C. D. DATE | MEMO |
|---|---|---|---|---|---|---|---|---|---|---|---|
| | LAND | IMPROVEMENTS | TOTAL VALUE | | | | | | | | |
| 09-05-95 TRNSF TO 01-029-1600.000 | 00 MILLER, LENORA | 00 | 00 | | | | | | | | |
| LITTLEJOHN, ROBERT F.<br>ROBERT F.<br>RT. 2 BOX 148<br>PEDRO, OHIO<br>VOL 440 PG 828<br>PARCEL-ID 01-029-1700.000 | 17-04-22 PT. S OF ROAD NW RT. OF WAY<br>0001.00A RES USE CODE 500<br>790 00 790 | | | | | | | | | | |
| LITTLEJOHN, ROBERT F.<br>ROBERT F.<br>RT. 2 BOX 148<br>PEDRO, OHIO<br>VOL 440 PG 830<br>PARCEL-ID 01-029-1800.000 | 17-04-22 SW PT. NW<br>0005.00A RES USE CODE 510<br>1,470 4,710 6,180<br>HOMESITE VALUE LISTED BELOW<br>1,050 4,710 5,760 | | | | | | | | | | |
| MILLER, HELEN<br>53 TWP 244S<br>PEDRO, OHIO<br>PARCEL-ID 01-030-0100.000 | 17-04-22 SW PT. NW LESS 5A<br>0024.50A AGR USE CODE 121<br>00 00 00 | | | | | | | | | | |
| 09-05-95 TRNSF TO 01-030-0100.000 | MILLER, LENORA | | | | | | | | | | |
| MILLER, LENORA<br>551 COLLINGWOOD<br>WHITEHALL, OHIO<br>VOL 602 PG 110<br>PARCEL-ID 01-030-0100.000 | 17-04-22 SW PT. NW LESS 5A<br>0024.50A AGR USE CODE 121<br>AUV<br>920 00 920 | | | | | | | | | | |
| 09-05-95 TRNSF FROM 01-030-0100.000 | MILLER, HELEN | | | | | | | | | | |
| FULLER, RAYMOND P. & DOROTHY G. & GEORGE G.<br>8542 CO RD 5<br>PEDRO, OHIO 45659<br>VOL 545 PG 174<br>PARCEL-ID 01-030-0200.000 | 17-04-22 PT. NE LESS 17.98A<br>0142.02A AGR USE CODE 111<br>AUV<br>4,500 6,550 11,050 | | | | | | | | | | |
| UNITED STATES OF AMERICA<br>WASHINGTON, D. C.<br>VOL 334 PG 272<br>PARCEL-ID 01-030-0300.000 | 17-04-22 PT. NE<br>0003.05A EXM USE CODE 600<br>320 00 320 | | | | | | | | | | |
| UNITED STATES OF AMERICA<br>WASHINGTON, D. C.<br>VOL 334 PG 272<br>PARCEL-ID 01-030-0400.000 | 17-04-22 PT. NE<br>0008.30A EXM USE CODE 600<br>870 00 870 | | | | | | | | | | |
| UNITED STATES OF AMERICA<br>WASHINGTON, D. C.<br>VOL 334 PG 272<br>PARCEL-ID 01-030-0500.000 | 17-04-22 PT. NE<br>0000.52A EXM USE CODE 600<br>110 00 110 | | | | | | | | | | |
| FULLER, DEWEY<br>109 2ND AVE. | 17-04-22 NE RT. OF WAY<br>0006.11A AGR USE CODE 121 | | | | | | | | | | |

DAYTON LEGAL BLANK INC 60388

TAX RATE [illegible]10
A/R RED FACTOR 10.1599
OTH RED FACTOR 05.7223

LAWRENCE
TAX DISTRICT 01-AID TWP-SYMMES VALLEY S.D.

GENERAL TAX LIST AND DUPLICATE OF REAL AND PUBLIC UTILITY PROPERTY
COUNTY REAL ESTATE TAXES AND SPECIAL ASSESSMENTS

TAX YEAR 1995
01/03/96 INTEREST RATE
PAGE NO 70

| OWNER'S NAME MAILING ADDRESS | DESCRIPTION | | | TAXES CHARGED | DECEMBER TAXES | PENALTY | JUNE TAXES | PENALTY | TOTAL DELINQUENT | C. D. DATE | MEMO |
|---|---|---|---|---|---|---|---|---|---|---|---|
| | LAND | IMPROVEMENTS | TOTAL VALUE | | | | | | | | |
| CHESAPEAKE, OHIO 45619<br>VOL 529 PG 198<br>PARCEL-ID 01-030-0600.000 | AUV<br>910 | 00 | 910 | | | | | | | | |
| FULLER, GEORGE G. & LINDA KAYE<br>8542 CO RD 5<br>PEDRO, OHIO 45659<br>VOL 545 PG 172<br>PARCEL-ID 01-030-0700.000 | 17-04-22 N 1/2 SE<br>0080.00A<br>AUV<br>2,990<br>HOMESITE VALUE LISTED BELOW<br>1,100 | AGR USE CODE 111<br>13,660<br>10,770 | 16,650<br>11,870 | | | | | | | | |
| CLIFTON, JAMES E. & DONNA G.<br>RT. 2 BOX 148<br>PEDRO, OHIO 45659<br>PARCEL-ID 01-030-0800.000<br>09-12-95 TRNSF TO 01-030-0800.000 | 17-04-22 NW COR. NW SW RT OF WAY<br>0001.00A<br>00<br>CLIFTON, JASON W. | RES USE CODE 545<br>00 | 00 | | | | | | | | |
| CLIFTON, JASON W.<br>7723 CO RD 5<br>PEDRO, OHIO 45659<br>VOL 602 PG 263<br>PARCEL-ID 01-030-0800.000<br>09-12-95 TRNSF FROM 01-030-0800.000 | 17-04-22 NW COR. NW SW RT OF WAY<br>0001.00A<br>1,050<br>CLIFTON, JAMES E. & DONNA | RES USE CODE 545<br>490 | 1,540 | | | | | | | | |
| FULLER, DEWEY G.<br>109 2ND AVE.<br>CHESAPEAKE, OHIO 45619<br>VOL 529 PG 198<br>PARCEL-ID 01-030-0900.000 | 17-04-22 E 1/2 SW LESS 14.54A<br>0065.46A<br>AUV<br>1,600 | AGR USE CODE 121<br>00 | 1,600 | | | | | | | | |
| FULLER, DEWEY<br>109 2ND AVE.<br>CHESAPEAKE, OHIO 45619<br>VOL 517 PG 220<br>PARCEL-ID 01-030-1000.000 | 17-04-22 E 1/2 SW RT OF WAY<br>0006.00A<br>AUV<br>150 | AGR USE CODE 110<br>00 | 150 | | | | | | | | |
| UNITED STATES OF AMERICA<br>VOL 147 PG 413<br>PARCEL-ID 01-030-1005.000 | 17-04-22 NW SW<br>0039.00A<br>4,100 | EXM USE CODE 600<br>00 | 4,100 | | | | | | | | |
| UNITED STATES OF AMERICA<br>WASHINGTON, D. C.<br>VOL 339 PG 249<br>PARCEL-ID 01-030-1100.000 | 17-04-22 SW SW LESS 3A<br>0036.28A<br>3,810 | EXM USE CODE 600<br>00 | 3,810 | | | | | | | | |
| UNITED STATES OF AMERICA<br>VOL 147 PG 413 1989 DUP<br>PARCEL-ID 01-030-1105.000 | 17-4-23 W 1/2 SW 1/4 82.00 ACRES<br>8,610 | EXM USE CODE 600<br>00 | 8,610 | | | | | | | | |
| UNITED STATES OF AMERICA<br>VOL 147 PG 413<br>PARCEL-ID 01-030-1110.000 | 17-04-22 S 1/2 SE<br>0080.00A | EXM USE CODE 600 | | | | | | | | | |

TAX RATE [illegible]10
A/R RED FACTOR 10.1599
OTH RED FACTOR 05.7223

LAWRENCE
TAX DISTRICT 01-AID TWP-SYMMES VALLEY S.D.

GENERAL TAX LIST AND DUPLICATE OF REAL AND PUBLIC UTILITY PROPERTY
COUNTY REAL ESTATE TAXES AND SPECIAL ASSESSMENTS

TAX YEAR 1995
01/03/96 INTEREST RATE
PAGE NO 71

| OWNER'S NAME MAILING ADDRESS | DESCRIPTION | | | TAXES CHARGED | DECEMBER TAXES | PENALTY | JUNE TAXES | PENALTY | TOTAL DELINQUENT | C. D. DATE | MEMO |
|---|---|---|---|---|---|---|---|---|---|---|---|
| | LAND | IMPROVEMENTS | TOTAL VALUE | | | | | | | | |
| | 8,400 | 00 | 8,400 | | | | | | | | |
| FULLER, DEWEY G.<br>109 2ND AVE.<br>CHESAPEAKE, OHIO 45619<br>VOL 529 PG 198<br>PARCEL-ID 01-030-1200.000 | 17-04-22 NE COR. SW SW<br>0003.00A<br>AUV<br>70 | AGR USE CODE 121<br>00 | 70 | | | | | | | | |
| BALMER, THOMAS L. & JUDITH<br>9051 CO RD 5<br>PEDRO, OHIO 45659<br>VOL 376 PG 480<br>PARCEL-ID 01-030-1300.000 | 17-04-23 NE LESS 41.88, 1.10, & 0.06 BAL = 117.00 AC<br>AUV<br>6,630<br>HOMESITE VALUE LISTED BELOW<br>1,100 | AGR USE CODE 101<br>14,880<br>7,040 | 21,510<br>8,140 | | | | | | | | |
| HAZELETT, CHARLES R JR<br>058<br>C/O STAR BANK<br>425 WALNUT STREET<br>P. O. BOX 1038<br>CINCINNATI, OHIO 45201-1038<br>VOL 583 PG 253<br>PARCEL-ID 01-030-1300.001 | 17-4-23 PT. NE PT. 0.44ACS.<br>490<br>HOMESITE VALUE LISTED BELOW<br>490 | RES USE CODE 510<br>8,590<br>8,500 | 9,080<br>8,990 | | | | | | | | 9211 Co. Rd #5<br>Ped-g, Ohio 45659<br>Charles R. Jr. & Shirley Jean HAZELETT → |
| TAYLOR, BENNY H. & TERRI L.<br>8914 CO RD 5<br>PEDRO, OHIO 45659<br>VOL 578 PG 740<br>PARCEL-ID 01-030-1300.002 | 17-04-23 PT NE PT 1.10 AC<br>1,220 | RES USE CODE 510<br>23,540 | 24,760 | | | | | | | | |
| HAZELETT, CHARLES R JR<br>058<br>C/O STAR BANK<br>425 WALNUT STREET<br>P. O. BOX 1038<br>CINCINNATI, OHIO 45201-1038<br>VOL 583 PG 253<br>PARCEL-ID 01-030-1300.003 | 17-04-23 PT NE PT 0.06 ACRES<br>10 | RES USE CODE 500<br>00 | 10 | | | | | | | | Charles R. Jr. & Shirley Jean HAZELETT → |
| UNITED STATES OF AMERICA<br>WASHINGTON, D. C.<br>VOL 334 PG 272<br>PARCEL-ID 01-030-1400.000 | 17-04-23 NW COR. NW NW<br>0004.70A<br>490 | EXM USE CODE 600<br>00 | 490 | | | | | | | | |
| BALMER, THOMAS L. & JUDITH<br>9051 CO RD 5<br>PEDRO, OHIO 45659<br>VOL 376 PG 480<br>PARCEL-ID 01-030-1500.000 | 17-04-23 NW RT. OF WAY<br>0005.00A<br>AUV<br>320 | AGR USE CODE 110<br>00 | 320 | | | | | | | | |
| LITTLEJOHN, GEORGE K. & KAREN<br>C/O KAREN LITTLEJOHN<br>R. 2<br>PEDRO, OHIO<br>VOL 431 PG 538<br>PARCEL-ID 01-030-1600.000 | 17-04-23 E SIDE E 1/2 NW & W SIDE W 1/2 NE<br>0000.02A<br>110 | AGR USE CODE 100<br>00 | 110 | | | | | | | | |
| KELLEY, RICHARD G. & SHERRI R.<br>058 | 17-04-23 PT E SIDE E 1/2 NW & WSIDE W 1/2 NE | | | | | | | | | | |

DAYTON LEGAL BLANK INC 60388

TAX RATE [illegible]10
A/R RED FACTOR 10.1599
OTH RED FACTOR 05.7223

LAWRENCE
TAX DISTRICT 01-AID TWP-SYMMES VALLEY S.D.

# GENERAL TAX LIST AND DUPLICATE OF REAL AND PUBLIC UTILITY PROPERTY
## COUNTY REAL ESTATE TAXES AND SPECIAL ASSESSMENTS

01/03/96

TAX YEAR 1995
INTEREST RATE
PAGE NO 72

| OWNER'S NAME MAILING ADDRESS | DESCRIPTION | | | TAXES CHARGED | DECEMBER TAXES | PENALTY | JUNE TAXES | PENALTY | TOTAL DELINQUENT | C. D. DATE | MEMO |
|---|---|---|---|---|---|---|---|---|---|---|---|
| | LAND | IMPROVEMENTS | TOTAL VALUE | | | | | | | | |
| C/O STAR BANK<br>425 WALNUT STREET<br>P. O. BOX 1038<br>CINCINNATI, OHIO 45201-1038<br>VOL 514 PG 496<br>PARCEL-ID 01-030-1601.000 | 0015.00A<br>3,420<br>HOMESITE VALUE LISTED BELOW<br>1,100 | RES USE CODE 510<br>11,010<br>11,010 | 14,430<br>12,110 | | | | | | | | |
| FULLER, RAYMOND PAYTON ET AL<br>8542 CO RD 5<br>PEDRO, OHIO 45659<br>VOL 425 PG 586<br>PARCEL-ID 01-030-1602.000 | 17-04-23 E SIDE E 1/2 NW AND W 1/2 NE TR 1 AND TR 3<br>0009.94A<br>AUV<br>640 | AGR USE CODE 110<br>00 | 640 | | | | | | | | |
| LITTLEJOHN, GEORGE K. & KAREN<br>C/O KAREN LITTLEJOHN<br>R. 2<br>PEDRO, OHIO<br>VOL 431 PG 538<br>PARCEL-ID 01-030-1700.000 | 17-04-23 PT. E SIDE W 1/2 NW & W SIDE W 1/2 NW<br>0002.98A<br>1,720<br>HOMESITE VALUE LISTED BELOW<br>1,100 | RES USE CODE 510<br>5,660<br>5,660 | 7,380<br>6,760 | | | | | | | | |
| FULLER, RAYMOND PAYTON ET AL<br>8542 CO RD 5<br>PEDRO, OHIO 45659<br>VOL 425 PG 586<br>PARCEL-ID 01-030-1701.000 | 17-04-23 PT E SIDE W 1/2 WW & WSIDE W 1/2 NW<br>0029.02A<br>AUV<br>990 | AGR USE CODE 110<br>00 | 990 | | | | | | | | |
| SCHNEIDER, J. E. & DONNA J.<br>3566 ST. RT. 378<br>WILLOW WOOD, OHIO 45696<br>PARCEL-ID 01-030-1800.000 | 17-04-23 E SIDE W 1/2 NE LESS .32A<br>0059.28A<br>AUV<br>3,950 | AGR USE CODE 110<br>00 | 3,950 | | | | | | | | |
| FULLER, RAYMOND PAYTON ET AL<br>8542 CO RD 5<br>PEDRO, OHIO 45659<br>VOL 425 PG 586<br>PARCEL-ID 01-031-0100.000 | 17-04-23 E SIDE E 1/2 NW & W SIDE W 1/2 NE PT.<br>0000.67A<br>AUV<br>90 | AGR USE CODE 110<br>00 | 90 | | | | | | | | |
| FULLER, RAYMOND PAYTON ET AL<br>8542 CO RD 5<br>PEDRO, OHIO 45659<br>VOL 425 PG 586<br>PARCEL-ID 01-031-0200.000 | 17-04-23 E SIDE E 1/2 NW & W SIDE W 1/2 NE PT.<br>0002.37A<br>AUV<br>250 | AGR USE CODE 110<br>00 | 250 | | | | | | | | |
| SCHNEIDER, J. E. & DONNA J.<br>3566 ST. RT. 378<br>WILLOW WOOD, OHIO 45696<br>PARCEL-ID 01-031-0300.000 | 17-04-23 E SIDE W 1/2 NE RT OF WAY<br>0000.32A<br>AUV<br>10 | AGR USE CODE 110<br>00 | 10 | | | | | | | | |
| SCHNEIDER, J. E. & DONNA J.<br>3566 ST. RT. 378<br>WILLOW WOOD, OHIO 45696<br>PARCEL-ID 01-031-0400.000 | 17-04-23 E 1/2 NE<br>0082.00A<br>AUV<br>6,660 | AGR USE CODE 101<br>8,580 | 15,240 | | | | | | | | |

TAX RATE [illegible]10
A/R RED FACTOR 10.1599
OTH RED FACTOR 05.7223

LAWRENCE
TAX DISTRICT 01-AID TWP-SYMMES VALLEY S.D.

# GENERAL TAX LIST AND DUPLICATE OF REAL AND PUBLIC UTILITY PROPERTY
## COUNTY REAL ESTATE TAXES AND SPECIAL ASSESSMENTS

01/03/96

TAX YEAR 1995
INTEREST RATE
PAGE NO 73

| OWNER'S NAME MAILING ADDRESS | DESCRIPTION | | | TAXES CHARGED | DECEMBER TAXES | PENALTY | JUNE TAXES | PENALTY | TOTAL DELINQUENT | C. D. DATE | MEMO |
|---|---|---|---|---|---|---|---|---|---|---|---|
| | LAND | IMPROVEMENTS | TOTAL VALUE | | | | | | | | |
| FULLER, RAYMOND P. & DOROTHY G<br>8542 CO RD 5<br>PEDRO, OHIO 45659<br>VOL 356 PG 504<br>PARCEL-ID 01-031-0500.000 | 17-04-23 NE COR. S 1/2 SE & N 1/2 SE<br>0088.25A<br>AUV<br>3,870 | AGR USE CODE 110<br>00 | 3,870 | | | | | | | | |
| WORTHINGTON, GEORGE C.<br>P.O. BOX 53<br>KINGMONT, W.VA. 26578-0053<br>VOL 348 PG 571<br>PARCEL-ID 01-031-0600.000 | 17-04-23 SW PT. S 1/2 SE<br>0003.00A<br>AUV<br>70 | AGR USE CODE 110<br>00 | 70 | | | | | | | | |
| FULLER, RAYMOND P. & DOROTHY G<br>8542 CO RD 5<br>PEDRO, OHIO 45659<br>VOL 307 PG 493<br>PARCEL-ID 01-031-0700.000 | 17-04-23 S 1/2 SE LESS 5.25A<br>0072.75A<br>AUV<br>3,430 | AGR USE CODE 121<br>00 | 3,430 | | | | | | | | |
| FULLER, RAYMOND P. & DOROTHY G<br>8542 CO RD 5<br>PEDRO, OHIO 45659<br>VOL 356 PG 504<br>PARCEL-ID 01-031-0800.000 | 17-04-23 E 1/2 SW LESS 20A<br>0061.00A<br>AUV<br>1,490 | AGR USE CODE 121<br>00 | 1,490 | | | | | | | | |
| UNITED STATES OF AMERICA<br>WASHINGTON, D. C.<br>VOL 333 PG 337<br>PARCEL-ID 01-031-0900.000 | 17-04-23 S END E 1/2 SW<br>0020.00A<br>2,100 | EXM USE CODE 600<br>00 | 2,100 | | | | | | | | |
| DAVIS, PAUL W. & PHLORNA DEE<br>1866 CO. RD. 8<br>PEDRO, OHIO 45659<br>VOL 518 PG 10<br>PARCEL-ID 01-031-1000.000 | 17-04-24 W 1/2 NW LESS 70AC<br>0011.64A<br>AUV<br>280 | AGR USE CODE 110<br>00 | 280 | | | | | | | | |
| SCHNEIDER, J. E. & DONNA J.<br>3566 ST. RT. 378<br>WILLOW WOOD, OHIO 45696<br>PARCEL-ID 01-031-1001.000 | 17-04-24 PT W 1/2 NW<br>0070.00A<br>AUV<br>3,910 | AGR USE CODE 121<br>00 | 3,910 | | | | | | | | |
| SCHNEIDER, J. E. & DONNA J.<br>3566 ST. RT. 378<br>WILLOW WOOD, OHIO 45696<br>PARCEL-ID 01-031-1002.000 | 17-04-24 PT W 1/2 NW PT<br>0000.21A<br>AUV<br>10 | AGR USE CODE 110<br>00 | 10 | | | | | | | | |
| MCCLURE, BETTY & DONALD WILSON<br>328 CO RD 8<br>KITTS HILL, OHIO 45645<br>VOL 417 PG 372<br>PARCEL-ID 01-031-1100.000 | 17-04-24 E 1/2 NE NW<br>0021.00A<br>AUV<br>510 | AGR USE CODE 121<br>00 | 510 | | | | | | | | |
| MCCLURE, BETTY & DONALD WILSON<br>328 CO RD 8<br>KITTS HILL, OHIO 45645<br>VOL 417 PG 372<br>PARCEL-ID 01-031-1200.000 | 17-04-24 W 1/2 NE NW<br>0021.00A<br>AUV<br>510 | AGR USE CODE 121<br>00 | 510 | | | | | | | | |

DAYTON LEGAL BLANK INC 60388

TAX RATE 10
A/R RED FACTOR 10.1599
OTH RED FACTOR 05.7223

LAWRENCE
TAX DISTRICT 01-AID TWP-SYMMES VALLEY S.D.

GENERAL TAX LIST AND DUPLICATE OF REAL AND PUBLIC UTILITY PROPERTY
COUNTY REAL ESTATE TAXES AND SPECIAL ASSESSMENTS

01/03/96

TAX YEAR 1995
INTEREST RATE
PAGE NO 74

| OWNER'S NAME MAILING ADDRESS | DESCRIPTION | LAND | IMPROVEMENTS | TOTAL VALUE | TAXES CHARGED | DECEMBER TAXES | PENALTY | JUNE TAXES | PENALTY | TOTAL DELINQUENT | C. D. DATE | MEMO |
|---|---|---|---|---|---|---|---|---|---|---|---|---|
| DAVIS, PAUL W. & PHLORNA DEE<br>1866 CO. RD. 8<br>PEDRO, OHIO 45659<br>VOL 465 PG 485-487<br>PARCEL-ID 01-031-1300.000 | 17-04-24 SE NW<br>0042.00A AGR USE CODE 121<br>AUV<br>1,030 00 1,030 | | | | | | | | | | | |
| WILSON, HAZEL L.<br>BOX 58<br>WILLOW WOOD, OHIO 45696<br>VOL 492 PG 491<br>PARCEL-ID 01-031-1400.000 | 17-04-24 N 1/2 NE<br>0084.00A AGR USE CODE 121<br>AUV<br>2,060 00 2,060 | | | | | | | | | | | |
| DAVIS, PAUL W. & PHLORNA DEE<br>1866 CO. RD. 8<br>PEDRO, OHIO 45659<br>VOL 518 PG 10<br>PARCEL-ID 01-031-1500.000 | 17-04-24 S 1/2 NE LESS 0.75A &<br>LESS 40.75 AC<br>0041.50A AGR USE CODE 121<br>AUV<br>1,020 00 1,020 | | | | | | | | | | | |
| MOLTER, GENE M. &<br>MOLTER, MARGARET E.<br>122 WOODLAWN DR.<br>IRONTON, OH. 45638-0000<br>VOL 465 PG 481<br>PARCEL-ID 01-031-1501.000 | 17-04-24 PT S 1/2 NE<br>0040.75A AGR USE CODE 121<br>AUV<br>1,370 00 1,370 | | | | | | | | | | | Divided Connie R. Adkins - |
| WIETEKI, DONALD W.<br>C/O WIETEKI, DONALD W.<br>417 ADAMS STREET<br>IRONTON, OHIO 45638<br>VOL 352 PG 203<br>PARCEL-ID 01-031-1600.000 | 17-04-24 SW LESS RT OF WAY &<br>LESS 131.02 ACS<br>0026.35A AGR USE CODE 110<br>AUV<br>1,410 00 1,410 | | | | | | | | | | | |
| DAVIS, PAUL W. & PHLORNA DEE<br>1866 CO. RD. 8<br>PEDRO, OHIO 45659<br>VOL 518 PG 10<br>PARCEL-ID 01-031-1601.000 | 17-02-24 SW PT LESS S PT 16.92<br>AC.<br>AGR USE CODE 121<br>AUV<br>2,090 00 2,090 | | | | | | | | | | | |
| HIERONIMUS, OLIVER P. & DIANN<br>4551 COUNTY RD. 19<br>KITTS HILL, OHIO 45645<br>VOL 484 PG 565<br>PARCEL-ID 01-031-1601.001 | 17-02-24 S PT SW 1/4<br>AGR USE CODE 121<br>2,580 00 2,580 | | | | | | | | | | | |
| SYMMES VALLEY FREEWILL BAPTIST<br>CHURCH TRS.OF<br>C/O FRANKLIN MCCARTY<br>RT. 1<br>KITTS HILL, OH. 45645<br>VOL 465 PG 104<br>PARCEL-ID 01-031-1602.000 | 17-04-24 PT SW PT<br>0001.02A EXM USE CODE 685<br>300 00 300 | | | | | | | | | | | |
| SCHNEIDER, J. E. & DONNA J.<br>3566 ST. RT. 378<br>WILLOW WOOD, OHIO 45696<br>PARCEL-ID 01-031-1603.000 | 17-04-24 PT SW PT<br>0069.99A AGR USE CODE 121<br>AUV<br>6,080 00 6,080 | | | | | | | | | | | |
| SYMMES VALLEY FREEWILL BAPTIST | 17-04-24 ON CO RD 8 | | | | | | | | | | | |

TAX RATE 10
A/R RED FACTOR 10.1599
OTH RED FACTOR 05.7223

LAWRENCE
TAX DISTRICT 01-AID TWP-SYMMES VALLEY S.D.

GENERAL TAX LIST AND DUPLICATE OF REAL AND PUBLIC UTILITY PROPERTY
COUNTY REAL ESTATE TAXES AND SPECIAL ASSESSMENTS

01/03/96

TAX YEAR 1995
INTEREST RATE
PAGE NO 75

| OWNER'S NAME MAILING ADDRESS | DESCRIPTION | LAND | IMPROVEMENTS | TOTAL VALUE | TAXES CHARGED | DECEMBER TAXES | PENALTY | JUNE TAXES | PENALTY | TOTAL DELINQUENT | C. D. DATE | MEMO |
|---|---|---|---|---|---|---|---|---|---|---|---|---|
| VOL 76 PG 533<br>PARCEL-ID 01-031-1610.000 | 0001.00A EXM USE CODE 685 | | | | | | | | | | | |
| | | 2,950 | 8,900 | 11,850 | | | | | | | | |
| DILLON, JAMES M. & JUNE E.<br>1102 CO RD 8<br>KITTS HILL, OHIO 45645<br>VOL 510 PG 688<br>PARCEL-ID 01-031-1700.000 | 17-04-24 S 1/2 SE<br>0067.00A AGR USE CODE 101<br>AUV<br>HOMESITE VALUE LISTED BELOW | 3,960<br>1,100 | 6,420<br>4,850 | 10,380<br>5,950 | | | | | | | | |
| CREMEANS, JOHN C. & CARRIE L.<br>16349 ST RT 141<br>WILLOW WOOD, OHIO 45696<br>VOL 547 PG 669<br>PARCEL-ID 01-031-1701.000 | 17-04-24 S 1/2 SE PT<br>0017.00A AGR USE CODE 121<br>AUV<br>420 00 420 | | | | | | | | | | | |
| CREMEANS, JOHN C & CARRIE L<br>16349 ST RT 141<br>WILLOW WOOD, OHIO 45696<br>VOL 564 PG 564<br>PARCEL-ID 01-031-1800.000 | 17-04-24 NW COR. NE SE<br>0003.00A AGR USE CODE 110<br>AUV<br>110 00 110 | | | | | | | | | | | |
| CREMEANS, JOHN C. & CARRIE L.<br>16349 ST RT 141<br>WILLOWWOOD,OHIO 45696<br>VOL 564 PG 564<br>PARCEL-ID 01-032-0100.000 | 17-04-24 S SIDE SE NE & NE SE<br>0038.75A AGR USE CODE 121<br>AUV<br>1,120 00 1,120 | | | | | | | | | | | |
| DAVIS, PAUL W. & PHLORNA DEE<br>1866 CO. RD. 8<br>PEDRO, OHIO 45659<br>VOL 518 PG 10<br>PARCEL-ID 01-032-0200.000 | 17-04-24 NW SE<br>0042.00A AGR USE CODE 121<br>AUV<br>1,030 00 1,030 | | | | | | | | | | | |
| SCHNEIDER, J. E. & DONNA J.<br>3566 ST. RT. 378<br>WILLOW WOOD, OHIO 45696<br>PARCEL-ID 01-032-0300.000 | 17-04-24 RT OF WAY THRU SECTIO<br>N<br>0006.63A AGR USE CODE 110<br>AUV<br>400 00 400 | | | | | | | | | | | |
| HERRELL, PAUL & LINDA<br>13269 ST RT 141<br>KITTS HILL, OHIO 45645-9714<br>VOL 513 PG 651<br>PARCEL-ID 01-032-0400.000 | 17-04-25 NW N OF COR.<br>0065.76A AGR USE CODE 121<br>AUV<br>5,400 00 5,400 | | | | | | | | | | | |
| MOOTZ, KEITH D. & SHEILA<br>6193 CO RD 19<br>KITTS HILL, OHIO 45645-0000<br>VOL 366 PG 35-41<br>PARCEL-ID 01-032-0500.000 | 17-04-25 NW S OF CR.<br>0085.00A AGR USE CODE 121<br>AUV<br>5,510 4,490 10,000 | | | | | | | | | | | 13269 ST RT 141 .50/AC Bal=84.50<br>Kitts Hill, O. 0500.001<br>Paul & Linda Herrell — |
| DILLON, JAMES M. & JUNE E.<br>1102 CO RD 8<br>KITTS HILL, OHIO 45645<br>VOL 510 PG 688<br>PARCEL-ID 01-032-0600.000 | 17-04-25 N 1/2 NE<br>LESS 3.96A<br>0071.13A AGR USE CODE 110<br>AUV<br>1,850 00 1,850 | | | | | | | | | | | |

DAYTON LEGAL BLANK INC 60388

SURVEYOR'S CERTIFICATE

Date 7-10-96 19__

TO WHOM IT MAY CONCERN:

I hereby certify that on or about 7-9-96 19__ I surveyed real property owned by EUGENIA DELONG Grantee for the Grantor.

Located in Section Township Range Congress Lands

Lawrence County, Ohio. This sheet is made for the purpose of correcting the Auditor's tax duplicate.

| * | * | SEC. | EAST OF | NO. | PARCEL NO. | ENTIRE TRACT OR SECTION CONTAINS | ENTIRE TRACT OR SECTION CONTAINS IN SQUARE FEET OR ACRES |
|---|---|---|---|---|---|---|---|
| 17 | 4 | 25 | | | 01-032-0601 | 1.40 | 2.10 |

REMARKS

Signed David A. Flannery
Registration Number PS-7439

PLAT OF A SURVEY SPLITING A 1.40 Ac. TRACT BUT FOUND BY SURVEY TO CONTAIN 2.10 Ac. SITUATED IN THE NORTH HALF OF THE NORTH EAST QUARTER OF SECTION-25, TOWN-4, RANGE-17 OF THE OHIO RIVER SURVEY, BEING IN AID TOWNSHIP, COUNTY OF LAWRENCE, AND IN THE STATE OF OHIO.

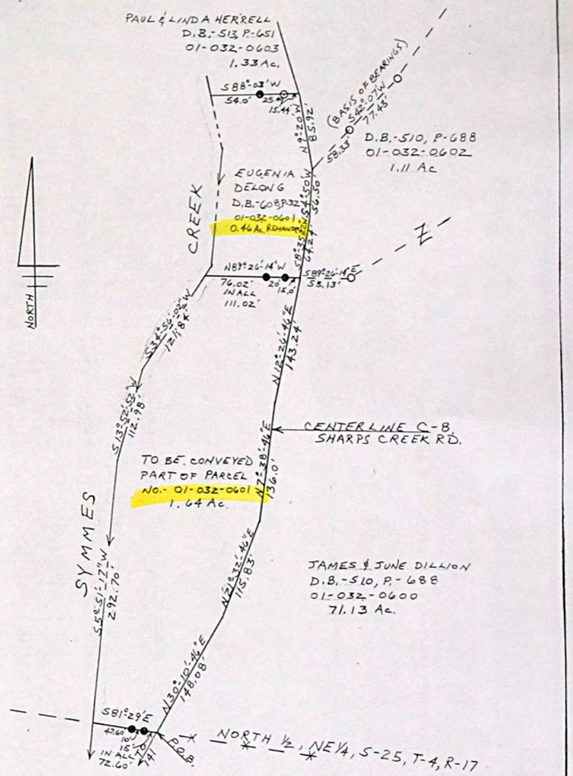


LEGEND
O - PIPE FND
● - #6 REBAR SET.

TO THE BEST OF MY KNOWLEDGE & BELIEF.
David A. Flannery P.S.
DAVID A. FLANNERY, PS
OHIO PROFESSIONAL SURVEYOR NO.- 7439
DATE - 7-9-96 SCALE - 1" = 100'

STATE OF OHIO
DAVID A. FLANNERY
PS 7439
REGISTERED PROFESSIONAL SURVEYOR

TAX RATE [illegible]10
A/R RED FACTOR 10.1599
OTH RED FACTOR 05.7223

LAWRENCE
TAX DISTRICT 01-AID TWP-SYMMES VALLEY S.D.

GENERAL TAX LIST AND DUPLICATE OF REAL AND PUBLIC UTILITY PROPERTY
COUNTY REAL ESTATE TAXES AND SPECIAL ASSESSMENTS

01/03/96

TAX YEAR 1995
INTEREST RATE
PAGE NO 76

| OWNER'S NAME MAILING ADDRESS | DESCRIPTION: LAND | IMPROVEMENTS | TOTAL VALUE | TAXES CHARGED | DECEMBER TAXES | PENALTY | JUNE TAXES | PENALTY | TOTAL DELINQUENT | C. D. DATE | MEMO |
|---|---|---|---|---|---|---|---|---|---|---|---|
| RATLIFF, C. EVALYN<br>1035 CO RD 8<br>KITTS HILL, OHIO 45645-0000<br>VOL 464 PG 396<br>PARCEL-ID 01-032-0601.000 | 17-04-25 PT. N 1/2 NE<br>0001.40A<br>2.110 Ac<br>570<br>HOMESITE VALUE LISTED BELOW<br>550 | RES USE CODE 510<br>11,840<br>11,370 | 12,410<br>11,920 | Evelyn Eugenia Delong — | | 9/11/96<br>0601 - 1.64 Ac Bal. 40 Ac | Harold Band | Bill & Angela Preston | | | average correction by surveyor plat/deed David Flannery<br>See book of page partitioned + plat |
| DILLON, JAMES M. & JUNE E.<br>1102 CO RD 8<br>KITTS HILL, OHIO 45645<br>VOL 510 PG 688<br>PARCEL-ID 01-032-0602.000 | 17-04-25 N 1/2 NE PT<br>0001.11A<br>AUV<br>140 | AGR USE CODE 110<br>00 | 140 | 20699 ST RT 141<br>Patriot, Grantor's Res Mineral Rights<br>John R. & Wanda J. Brumfield — | | ~~[illegible]~~<br>10/10/96 | | | | | |
| HERRELL, PAUL & LINDA<br>13269 ST RT 141<br>KITTS HILL, OHIO 45645-9714<br>VOL 513 PG 651<br>PARCEL-ID 01-032-0603.000 | 17-04-25 N 1/2 NE PT<br>0001.33A<br>AUV<br>80 | AGR USE CODE 121<br>00 | 80 | | | | | | | | |
| HERRELL, PAUL & LINDA<br>13269 ST RT 141<br>KITTS HILL, OHIO 45645-9714<br>VOL 513 PG 651<br>PARCEL-ID 01-032-0604.000 | 17-04-25 N 1/2 NE PT<br>0000.12A<br>AUV<br>10 | AGR USE CODE 121<br>00 | 10 | | | | | | | | |
| MOOTZ, KEITH D. & SHEILA<br>6193 CO RD 19<br>KITTS HILL, OHIO 45645-0000<br>VOL 366 PG 35-41<br>PARCEL-ID 01-032-0700.000 | 17-04-25 N 1/2 NE W OF CR.<br>0003.00A<br>AUV<br>260 | AGR USE CODE 121<br>00 | 260 | | | | | | | | |
| HENRY, TONEY & TERESA<br>P.O. BOX 68<br>ROCK CAMP, OHIO 45675<br>VOL 569 PG 586<br>PARCEL-ID 01-032-0800.000 | 17-04-25 SE COR. SE NW LESS RT OF WAY<br>0006.25A<br>1,710 | RES USE CODE 545<br>390 | 2,100 | W. Randy Mays — | | | | | | | |
| MITCHELL ENERGY CORP.<br>P.O. BOX 4000<br>THE WOODLANDS, TX 77387-4000<br>PARCEL-ID 01-032-0825.000 | GAS WELL PERMIT #234<br>1,800 | MIN USE CODE 200<br>00 | 1,800 | | | | | | | | |
| MITCHELL ENERGY CORP.<br>P.O. BOX 4000<br>THE WOODLANDS, TX 77387-4000<br>PARCEL-ID 01-032-0826.000 | GAS WELL PERMIT #235<br>5,400 | MIN USE CODE 200<br>00 | 5,400 | | | | | | | | |
| MITCHELL ENERGY CORP.<br>P.O. BOX 4000<br>THE WOODLANDS, TX 77387-4000<br>PARCEL-ID 01-032-0828.000 | GAS WELL PERMIT #247<br>5,220 | MIN USE CODE 200<br>00 | 5,220 | | | | | | | | |
| BELVILLE MINING<br>C/O MITCHELL ENERGY<br>P.O. BOX 4000<br>THE WOODLANDS, TX<br>77387-4000<br>PARCEL-ID 01-032-0830.000 | GAS WELL PERMIT # 369<br>13,390 | MIN USE CODE 200<br>00 | 13,390 | | | | | | | | |

TAX RATE [illegible]10
A/R RED FACTOR 10.1599
OTH RED FACTOR 05.7223

LAWRENCE
TAX DISTRICT 01-AID TWP-SYMMES VALLEY S.D.

GENERAL TAX LIST AND DUPLICATE OF REAL AND PUBLIC UTILITY PROPERTY
COUNTY REAL ESTATE TAXES AND SPECIAL ASSESSMENTS

01/03/96

TAX YEAR 1995
INTEREST RATE
PAGE NO 77

| OWNER'S NAME MAILING ADDRESS | DESCRIPTION: LAND | IMPROVEMENTS | TOTAL VALUE | TAXES CHARGED | DECEMBER TAXES | PENALTY | JUNE TAXES | PENALTY | TOTAL DELINQUENT | C. D. DATE | MEMO |
|---|---|---|---|---|---|---|---|---|---|---|---|
| BELVILLE MINING<br>C/O MITCHELL ENERGY<br>P.O. BOX 4000<br>THE WOODLANDS, TX<br>77387-4000<br>PARCEL-ID 01-032-0831.000 | GAS WELL PERMIT # 371<br>18,510 | MIN USE CODE 200<br>00 | 18,510 | | | | | | | | |
| BELVILLE MINING<br>C/O MITCHELL ENERGY<br>P.O. BOX 4000<br>THE WOODLANDS, TX<br>77387-4000<br>PARCEL-ID 01-032-0832.000 | GAS WELL PERMIT # 372<br>5,850 | MIN USE CODE 200<br>00 | 5,850 | | | | | | | | |
| MITCHELL ENERGY CORP<br>P.O. BOX 4000<br>THE WOODLANDS, TX 77387-4000<br>GAS WELL<br>PARCEL-ID 01-032-0840.000 | GAS WELL PERMIT # 345<br>10,260 | MIN USE CODE 200<br>00 | 10,260 | | | | | | | | |
| MITCHELL ENERGY CORP<br>P.O. BOX 4000<br>THE WOODLANDS, TX 77387-4000<br>GAS WELL<br>PARCEL-ID 01-032-0842.000 | GAS WELL #03953-01-1<br>4,350 | MIN USE CODE 200<br>00 | 4,350 | | | | | | | | |
| MITCHELL ENERGY CORP<br>P.O. BOX 4000<br>THE WOODLANDS, TX 77387-4000<br>GAS WELL<br>PARCEL-ID 01-032-0843.000 | GAS WELL PERMIT #340<br>11,120 | MIN USE CODE 200<br>00 | 11,120 | | | | | | | | |
| MITCHELL ENERGY CORP<br>P.O. BOX 4000<br>THE WOODLANDS, TX 77387-4000<br>GAS WELL<br>PARCEL-ID 01-032-0844.000 | GAS WELL PERMIT #342<br>3,830 | MIN USE CODE 200<br>00 | 3,830 | | | | | | | | |
| MITCHELL ENERGY CORPORATION<br>P.O. BOX 4000<br>THE WOODLANDS, TX 77387-4000<br>GAS WELL<br>PARCEL-ID 01-032-0846.000 | GAS WELL PERMIT #06480-01-1<br>3,850 | MIN USE CODE 200<br>00 | 3,850 | | | | | | | | |
| UNITED STATES OF AMERICA , WAS<br>H. D.C.<br>811 CONSTITUTION AVE.<br>BEDFORD IND. 45645<br>VOL 558 PG 17<br>PARCEL-ID 01-032-0900.000 | 17-04-25 S 1/2 NE LESS RT. OF WAY<br>0079.75A<br>8,380 | EXM USE CODE 600<br>00 | 8,380 | | | | | | | | |
| RATLIFF, C. EVALYN<br>1035 CO RD 8<br>KITTS HILL, OHIO 45645-0000<br>VOL 464 PG 398<br>PARCEL-ID 01-032-1000.000 | 17-04-25 SE COR. NW RT. OF WAY<br>0003.00A<br>90 | RES USE CODE 500<br>00 | 90 | Evelyn Eugenia Delong — | | | | | | | |
| DARLING, LILLIAN & LARRY LIFE<br>EST. REM BARBARA COLEGROVE<br>14617ST RT 141<br>KITTS HILL, OHIO 45645 | 17-4-25 SW COR LESS 0.93A. BAL =5.62ACS.<br>AUV | AGR USE CODE 121 | | | | | | | | | |

DAYTON LEGAL BLANK INC 60388

TAX RATE 10
A/R RED FACTOR 10.1599
OTH RED FACTOR 05.7223

LAWRENCE
TAX DISTRICT 01-AID TWP-SYMMES VALLEY S.D.

GENERAL TAX LIST AND DUPLICATE OF REAL AND PUBLIC UTILITY PROPERTY
COUNTY REAL ESTATE TAXES AND SPECIAL ASSESSMENTS

TAX YEAR 1995
01/03/96 INTEREST RATE
PAGE NO 78

| OWNER'S NAME MAILING ADDRESS | DESCRIPTION | | | TAXES CHARGED | DECEMBER TAXES | PENALTY | JUNE TAXES | PENALTY | TOTAL DELINQUENT | C. D. DATE | MEMO |
|---|---|---|---|---|---|---|---|---|---|---|---|
| | LAND | IMPROVEMENTS | TOTAL VALUE | | | | | | | | |
| VOL 573 PG 450 | 2,100 | 5,240 | 7,340 | | | | | | | | |
| PARCEL-ID 01-032-1100.000 | HOMESITE VALUE LISTED BELOW | | | | | | | | | | |
| | 1,470 | 5,240 | 6,710 | | | | | | | | |
| AID CEMENTERY TRUSTEES, INC. | 17-4-25 PT SW COR SE PT 0.26 | | | | | | | | | | |
| RT. 1 | ACS. | | | | | | | | | | |
| KITTS HILL, OHIO 45645 | | EXM USE CODE 690 | | | | | | | | | |
| VOL 500 PG 661 | | | | | | | | | | | |
| PARCEL-ID 01-032-1100.001 | 1,820 | 130 | 1,950 | | | | | | | | |
| DARLING, LILLIAN, COLEGROVE, R | 17-4-25 PT. SW COR SE 0.67ACS. | | | | | | | | | | |
| OGER K. & BARBARA A. | | RES USE CODE 500 | | | | | | | | | |
| 14617 ST. RT. 141 | | | | | | | | | | | |
| KITTS HILL, OHIO 45645 | 110 | 00 | 110 | | | | | | | | |
| VOL 513 PG 679 | | | | | | | | | | | |
| PARCEL-ID 01-032-1100.002 | | | | | | | | | | | |
| COLEGROVE, ROGER K. & | 17-04-25 SW COR SE PT | | | | | | | | | | |
| BARBARA A. | 0001.45A | RES USE CODE 500 | | | | | | | | | |
| 14617 ST. RT. 141 | | | | | | | | | | | |
| KITTS HILL, OHIO 45645-0000 | 230 | 00 | 230 | | | | | | | | |
| VOL 437 PG 359 | | | | | | | | | | | |
| PARCEL-ID 01-032-1101.000 | | | | | | | | | | | |
| COLEGROVE, BARBARA A. & ROGER | 17-4-25 PT SE LESS 13.43AC BAL | | | | | | | | | | |
| K. | = 36.34AC | | | | | | | | | | |
| 14617 ST. RT. 141 | | AGR USE CODE 121 | | | | | | | | | |
| KITTS HILL, OHIO 45645 | AUV | | | | | | | | | | |
| VOL 557 PG 621 | 1,830 | 00 | 1,830 | | | | | | | | |
| PARCEL-ID 01-032-1200.000 | | | | | | | | | | | |
| STATE OF OHIO | 14-4-25 PT SE PT 13.43 AC | | | | | | | | | | |
| COLUMBUS, OHIO | | EXM USE CODE 610 | | | | | | | | | |
| VOL 553 PG 720 | | | | | | | | | | | |
| PARCEL-ID 01-032-1200.001 | 1,410 | 00 | 1,410 | | | | | | | | |
| SYMMES VALLEY LOCAL BOARD OF E | 17-04-25 PT. SE OF RD. | | | | | | | | | | |
| DUCATION | 0000.23A | EXM USE CODE 650 | | | | | | | | | |
| RT 1 BOX 53 | | | | | | | | | | | |
| WILLOWWOOD, OHIO 45696 | 810 | 00 | 810 | | | | | | | | |
| VOL 297 PG 639 | | | | | | | | | | | |
| PARCEL-ID 01-032-1300.000 | | | | | | | | | | | |
| BROWN, BONNIE JEAN & GLEN | 17-4-25 PT. SE LESS 10.32A. BA | | | | | | | | | | |
| 14979 ST RT 141 | L=89.68ACS. | | | | | | | | | | |
| WILLOW WOOD, OH 45696 | | AGR USE CODE 121 | | | | | | | | | |
| VOL 557 PG 625 | AUV | | | | | | | | | | |
| PARCEL-ID 01-032-1400.000 | 6,560 | 10,420 | 16,980 | | | | | | | | |
| | HOMESITE VALUE LISTED BELOW | | | | | | | | | | |
| | 1,470 | 8,050 | 9,520 | | | | | | | | |
| DARLING, LILLIAN, COLEGROVE, R | 17-4-25 PT. SE PT. 8.70ACS. | | | | | | | | | | |
| OGER K. & BARBARA A. | | AGR USE CODE 121 | | | | | | | | | |
| 14617 ST. RT. 141 | AUV | | | | | | | | | | |
| KITTS HILL, OHIO 45645 | 210 | 00 | 210 | | | | | | | | |
| VOL 513 PG 816 | | | | | | | | | | | |
| PARCEL-ID 01-032-1400.001 | | | | | | | | | | | |
| COLEGROVE, ROGER K. & | 17-04-25 PT SE PT | | | | | | | | | | |
| BARBARA A. | 0000.62A | RES USE CODE 510 | | | | | | | | | |

DAYTON LEGAL BLANK INC 60388

TAX RATE 10
A/R RED FACTOR 10.1599
OTH RED FACTOR 05.7223

LAWRENCE
TAX DISTRICT 01-AID TWP-SYMMES VALLEY S.D.

GENERAL TAX LIST AND DUPLICATE OF REAL AND PUBLIC UTILITY PROPERTY
COUNTY REAL ESTATE TAXES AND SPECIAL ASSESSMENTS

TAX YEAR 1995
01/03/96 INTEREST RATE
PAGE NO 79

| OWNER'S NAME MAILING ADDRESS | DESCRIPTION | | | TAXES CHARGED | DECEMBER TAXES | PENALTY | JUNE TAXES | PENALTY | TOTAL DELINQUENT | C. D. DATE | MEMO |
|---|---|---|---|---|---|---|---|---|---|---|---|
| | LAND | IMPROVEMENTS | TOTAL VALUE | | | | | | | | |
| 14617 ST. RT. 141 | | | | | | | | | | | |
| KITTS HILL, OHIO 45645-0000 | 880 | 18,800 | 19,680 | | | | | | | | |
| VOL 513 PG 816 | HOMESITE VALUE LISTED BELOW | | | | | | | | | | |
| PARCEL-ID 01-032-1401.000 | 880 | 17,390 | 18,270 | | | | | | | | |
| PIERCE, ROGER D. & MARY D. | 17-04-25 PT SE PT | | | | | | | | | | |
| 15011 ST.RT.141 | 0001.00A | RES USE CODE 510 | | | | | | | | | |
| WILLOWWOOD, OHIO 45696 | | | | | | | | | | | |
| VOL 529 PG 163 | 1,610 | 24,150 | 25,760 | | | | | | | | |
| PARCEL-ID 01-032-1402.000 | | | | | | | | | | | |
| HERRELL, PAUL AND LINDA | 17-04-25 SW W OF CR. | | | R#1 Box 393 1500.001 1.3 1/2AC | | | | | | | |
| 13269 ST RT 141 | 0080.00A | AGR USE CODE 121 | | Kitts Hill, O Box 78.63 | | | | | | | |
| KITTS HILL, OHIO 45645-9714 | AUV | | | Keith & Sheila Mootz | | | | | | | |
| VOL 535 PG 580-584 | 4,180 | 2,860 | 7,040 | | | | | | | | |
| PARCEL-ID 01-032-1500.000 | | | | | | | | | | | |
| MCCARTY, FRANKLIN D. & CONNIE | 17-04-25 SW E OF CR LESS 0.50 | | | | | | | | | | |
| S. | & 4.15 ACRES BAL=71.59 ACRES | | | | | | | | | | |
| 222 CO RD 8 | | AGR USE CODE 120 | | | | | | | | | |
| KITTS HILL, OHIO 45645 | | | | | | | | | | | |
| PARCEL-ID 01-032-1600.000 | 00 | 00 | 00 | | | | | | | | |
| 12-23-94 SPLIT TO 01-032-1600.000 MCCARTY, FRANKLIN D. & CO | | | | | | | | | | | |
| NNIE S. | | | | | | | | | | | |
| 12-23-94 SPLIT TO 01-032-1600.002 AID CEMETARY ASSOCIATION, | | | | | | | | | | | |
| MCCARTY, FRANKLIN D. & CONNIE | 17-04-25 SW E OF CR KESS 0.50, | | | | | | | | | | |
| S. | 4.15, 0.63 BAL = 70.96 ACRES | | | | | | | | | | |
| 222 CO RD 8 | | AGR USE CODE 120 | | | | | | | | | |
| KITTS HILL, OHIO 45645 | AUV | | | | | | | | | | |
| VOL 542 PG 80 | 2,770 | 15,320 | 18,090 | | | | | | | | |
| PARCEL-ID 01-032-1600.000 | HOMESITE VALUE LISTED BELOW | | | | | | | | | | |
| | 1,100 | 7,550 | 8,650 | | | | | | | | |
| 12-23-94 SPLIT FROM 01-032-1600.000 MCCARTY, FRANKLIN D. & CO | | | | | | | | | | | |
| MCCLURE, THOMAS S. & BETTY W. | 17-04-25 SW E OF CR PT 4.15 AC | | | | | | | | | | |
| 328 CO RD 8 | RES | | | | | | | | | | |
| KITTS HILL, OHIO 45645 | | RES USE CODE 500 | | Betty W. McClure - | | | | | | | |
| VOL 543 PG 344 | | | | | | | | | | | |
| PARCEL-ID 01-032-1600.001 | 440 | 00 | 440 | | | | | | | | |
| AID CEMETARY ASSOCIATION, INC. | 17-04-25 PT SW E OF CR PT 0.63 | | | | | | | | | | |
| KITTS HILL, OHIO | ACRES | | | | | | | | | | |
| 45645 | | EXM USE CODE 690 | | | | | | | | | |
| VOL 594 PG 346 | | | | | | | | | | | |
| PARCEL-ID 01-032-1600.002 | 660 | 00 | 660 | | | | | | | | |
| 12-23-94 SPLIT FROM 01-032-1600.000 MCCARTY, FRANKLIN D. & CO | | | | | | | | | | | |
| MCCARTY, FRANKLIN D. & CONNIE | 17-04-25 SW E OF CR LAW CO HWY | | | | | | | | | | |
| S. | EASE PARC 2,2X1 & 2X2 W PT | | | | | | | | | | |
| RT. 2 BOX 152 | 0001.98A | AGR USE CODE 120 | | | | | | | | | |
| PEDRO, OHIO 45659 | | | | | | | | | | | |
| VOL 542 PG 80 | 220 | 00 | 220 | | | | | | | | |
| PARCEL-ID 01-032-1601.000 | | | | | | | | | | | |
| MCCARTY, JAMES F. JR. | 17-04-25 PT SW E OF CR | | | | | | | | | | |

TAX RATE 10
A/R RED FACTOR 10.1599
OTH RED FACTOR 05.7223

LAWRENCE
TAX DISTRICT 01-AID TWP-SYMMES VALLEY S.D.

GENERAL TAX LIST AND DUPLICATE OF REAL AND PUBLIC UTILITY PROPERTY
COUNTY REAL ESTATE TAXES AND SPECIAL ASSESSMENTS

TAX YEAR 1995
01/03/96 INTEREST RATE
PAGE NO 80

| OWNER'S NAME MAILING ADDRESS | DESCRIPTION LAND | IMPROVEMENTS | TOTAL VALUE | TAXES CHARGED | DECEMBER TAXES | PENALTY | JUNE TAXES | PENALTY | TOTAL DELINQUENT | C. D. DATE | MEMO |
|---|---|---|---|---|---|---|---|---|---|---|---|
| 45501-0000<br>VOL 444 PG 685<br>PARCEL-ID 01-032-1602.000 | 0000.50A<br>110 | AGR USE CODE<br>00 | 120<br>110 | | | | | | | | |
| GIPSON, BETH<br>367 CR 8<br>KITTS HILL, OHIO 45645<br>VOL 570 PG 387<br>PARCEL-ID 01-032-1700.000 | 17-04-25 PT SW BET RD & CR S O F BRIDGE 1.99 ACRES<br>1,210<br>HOMESITE VALUE LISTED BELOW<br>1,050 | RES USE CODE<br>3,190<br>3,190 | 510<br>4,400<br>4,240 | | | | | | | | |
| RUSSELL, COSPER B. & DONALD W.<br>816 SO. 6TH ST.<br>IRONTON, OHIO<br>VOL 365 PG 580<br>PARCEL-ID 01-032-1701.000 | 17-04-25 PT SW BET RD & CR S O FBRIDGE LAW CO HWY EASEPARC 1 N 0000.38A<br>110 | RES USE CODE<br>00 | 500<br>110 | | | | | | | | |
| MCCLURE, THOMAS & BETTY<br>328 CO RD 8<br>KITTS HILL, OHIO 45645-000<br>VOL 458 PG 749<br>PARCEL-ID 01-032-1702.000 | 17-04-25 PT SW BET RD & CR S OF BRIDGE<br>0001.00A<br>160 | RES USE CODE<br>00 | 500<br>160 | Betty W. McClure | ptCl. 6-24-96 | | | | | | |
| MCCLURE, THOMAS & BETTY<br>328 CO RD 8<br>KITTS HILL, OHIO 45645<br>VOL 406 PG 280<br>PARCEL-ID 01-032-1800.000 | 17-04-25 IN SW COR. NW SW E. OF RD.<br>0001.12A<br>1,120<br>HOMESITE VALUE LISTED BELOW<br>1,100 | RES USE CODE<br>7,620<br>7,370 | 510<br>8,740<br>8,470 | -Same | | | | | | | |
| DILLON, JAMES M. & JUNE E.<br>1102 CO RD 8<br>KITTS HILL, OHIO 45645<br>VOL 510 PG 688<br>PARCEL-ID 01-033-0100.000 | 17-04-25 PT. N 1/2 NE<br>0003.03A<br>AUV<br>180 | AGR USE CODE<br>00 | 110<br>180 | | | | | | | | |
| MCCARTY, FRANKLIN D. & CONNIE S.<br>RT. 1, BOX 375<br>KITTS HILL, OHIO 45645<br>VOL 542 PG 80<br>PARCEL-ID 01-033-0200.000 | 17-04-25 PT S 1/2 NE .25A & PT SW E OF CR 6.75A R R RT OF WA 0007.00A<br>740 | RES USE CODE<br>00 | 500<br>740 | | | | | | | | |
| WIETEKI, DONALD W.<br>417 ADAMS STREET<br>IRONTON, OHIO 45638<br>VOL 497 PG 657<br>PARCEL-ID 01-033-0300.000 | 17-04-26 NW NW<br>0040.00A<br>AUV<br>980 | AGR USE CODE<br>00 | 121<br>980 | | | | | | | | |
| UNITED STATES OF AMERICA<br>WASHINGTON, D. C.<br>VOL 333 PG 337<br>PARCEL-ID 01-033-0400.000 | 17-04-26 NE NW<br>0040.00A<br>4,200 | EXM USE CODE<br>00 | 600<br>4,200 | | | | | | | | |
| GILLESPIE, JAMES R. & MARY A. ETAL | 17-4-26 SE NW LESS E PT 19.28A BAL=20.72ACS. | | | James Int only<br>Mary A Gillespie — | 6581 Co Rd 19 Kitts Hill<br>George R. & Tomi G. Harper Surv. | | | | | | |

TAX RATE 10
A/R RED FACTOR 10.1599
OTH RED FACTOR 05.7223

LAWRENCE
TAX DISTRICT 01-AID TWP-SYMMES VALLEY S.D.

GENERAL TAX LIST AND DUPLICATE OF REAL AND PUBLIC UTILITY PROPERTY
COUNTY REAL ESTATE TAXES AND SPECIAL ASSESSMENTS

TAX YEAR 1995
01/03/96 INTEREST RATE
PAGE NO 81

| OWNER'S NAME MAILING ADDRESS | DESCRIPTION LAND | IMPROVEMENTS | TOTAL VALUE | TAXES CHARGED | DECEMBER TAXES | PENALTY | JUNE TAXES | PENALTY | TOTAL DELINQUENT | C. D. DATE | MEMO |
|---|---|---|---|---|---|---|---|---|---|---|---|
| 6581 CO RD 19<br>KITTS HILL, OHIO 45645<br>VOL 513 PG 799<br>PARCEL-ID 01-033-0500.000 | AUV<br>510 | AGR USE CODE<br>00 | 120<br>510 | | | | | | | | |
| DRUMMOND, EDGAR E.<br>7710 SW 75TH ST<br>GAINESVILLE, FL 32608<br>VOL 492 PG 619<br>PARCEL-ID 01-033-0500.001 | 17-4-26 E PT SE NW 19.28ACS.<br>3,980 | AGR USE CODE<br>750 | 120<br>4,730 | Lis Pendens<br>Timothy R. & Eugenia L. Sanders — | | | | | | | |
| MOOTZ, KEITH D. & SHEILA<br>6193 CO RD 19<br>KITTS HILL, OHIO 45645-0000<br>VOL 311 PG 299<br>PARCEL-ID 01-033-0600.000 | 17-04-26 SW NW<br>0040.00A<br>AUV<br>980 | AGR USE CODE<br>00 | 121<br>980 | | | | | | | | |
| WORTHINGTON, GEORGE C.<br>P.O. BOX 53<br>KINGMONT, W.VA. 26578-0053<br>VOL 348 PG 571<br>PARCEL-ID 01-033-0700.000 | 17-04-26 S 1/2 NE<br>0080.00A<br>AUV<br>3,970<br>HOMESITE VALUE LISTED BELOW<br>1,100 | AGR USE CODE<br>4,350<br>3,260 | 121<br>8,320<br>4,360 | | | | | | | | |
| SMITH, DAWN ANN & SCOTT ALAN<br>RT 1 BOX 386<br>KITTS HILL, OHIO<br>VOL 534 PG 565<br>PARCEL-ID 01-033-0800.000 | 17-04-26 NW COR. NW SE<br>0000.75A<br>980 | RES USE CODE<br>470 | 545<br>1,450 | Donald E & Rhonda Russell — | | | | | | | |
| WORTHINGTON, GEORGE C. III (ETAL)<br>P.O. BOX 53<br>KINGMONT, W.VA. 26578-0053<br>VOL 494 PG 294<br>PARCEL-ID 01-033-0900.000 | 17-04-26 W 1/2 SE LESS 1.75AC<br>AUV<br>4,280 | AGR USE CODE<br>3,250 | 121<br>7,530 | | | | | | | | |
| RUSSELL, DONALD<br>6863 CO RD 19<br>KITTS HILL, OHIO 45645<br>VOL 476 PG 734<br>PARCEL-ID 01-033-0901.000 | 17-04-26 PT W 1/2 SE<br>0001.00A<br>1,100<br>HOMESITE VALUE LISTED BELOW<br>1,100 | RES USE CODE<br>6,470<br>6,470 | 510<br>7,570<br>7,570 | | | | | | | | |
| FULLER, RAYMOND P. & DOROTHY G<br>8542 CO RD 5<br>PEDRO, OHIO 45659<br>VOL 307 PG 493<br>PARCEL-ID 01-033-1000.000 | 17-04-26 N PT. N 1/2 NE<br>0025.25A<br>AUV<br>820 | AGR USE CODE<br>00 | 121<br>820 | | | | | | | | |
| WORTHINGTON, GEORGE C.<br>P.O. BOX 53<br>KINGMONT, W.VA. 26578-0053<br>VOL 348 PG 571<br>PARCEL-ID 01-033-1100.000 | 17-04-26 S PT. N 1/2 NE<br>0054.75A<br>AUV<br>1,340 | AGR USE CODE<br>00 | 121<br>1,340 | | | | | | | | |
| ROSH, SUSAN<br>P. O. BOX 132055<br>COLUMBUS, OHIO 43213<br>VOL 542 PG 74<br>PARCEL-ID 01-033-1200.000 | 17-04-26 E 1/2 SE<br>0080.00A<br>AUV<br>2,990 | AGR USE CODE<br>00 | 121<br>2,990 | | | | | | | | |

TAX RATE [illegible]10
A/R RED FACTOR 10.1599
OTH RED FACTOR 05.7223

LAWRENCE
TAX DISTRICT 01-AID TWP-SYMMES VALLEY S.D.

GENERAL TAX LIST AND DUPLICATE OF REAL AND PUBLIC UTILITY PROPERTY
COUNTY REAL ESTATE TAXES AND SPECIAL ASSESSMENTS

01/03/96

TAX YEAR 1995
INTEREST RATE
PAGE NO 82

| OWNER'S NAME MAILING ADDRESS | DESCRIPTION LAND | IMPROVEMENTS | TOTAL VALUE | TAXES CHARGED | DECEMBER TAXES | PENALTY | JUNE TAXES | PENALTY | TOTAL DELINQUENT | C. D. DATE | MEMO |
|---|---|---|---|---|---|---|---|---|---|---|---|
| MOOTZ, KEITH & SHEILA<br>6193 CO RD 19<br>KITTS HILL, OHIO 45645<br>VOL 539 PG 173<br>PARCEL-ID 01-033-1300.000 | 17-04-26 SW COR. N 1/2 SW<br>0002.30A AGR USE CODE 121<br>AUV<br>60 | 00 | 60 | | | | | | | | |
| MOOTZ, KEITH D. & SHEILA<br>6193 CO RD 19<br>KITTS HILL, OHIO 45645-0000<br>VOL 311 PG 299<br>PARCEL-ID 01-033-1400.000 | 17-04-26 W 1/2 SW PT.<br>0076.95A AGR USE CODE 121<br>AUV<br>4,030 | 00 | 4,030 | | | | | | | | |
| RUSSELL, CARL & GAIL<br>KITTS HILL, OHIO 45645<br>VOL 313 PG 107<br>PARCEL-ID 01-033-1500.000 | 17-04-26 W 1/2SW PT. CEN. PT.<br>0000.75A RES USE CODE 510<br>980<br>HOMESITE VALUE LISTED BELOW<br>980 | 2,600<br><br>2,600 | 3,580<br><br>3,580 | | | | | | | | |
| GILLESPIE, JAMES R. & MARY A. ETAL<br>6581 CO RD 19<br>KITTS HILL, OHIO 45645<br>VOL 513 PG 799<br>PARCEL-ID 01-033-1600.000 | 17-4-26 E1/2 SW LESS 4.81A & 0<br>.70A. BAL=74.49ACS.<br>AGR USE CODE 120<br>AUV<br>3,720<br>HOMESITE VALUE LISTED BELOW<br>1,100 | 20,160<br><br>16,710 | 23,880<br><br>17,810 | James Est Hly<br>Mary A Gillespie — George R. + Tomi G. HARPER | | | | | | | |
| DRUMMOND, EDGAR E.<br>7710 SW 75TH ST<br>GAINESVILLE, FL 32608<br>VOL 492 PG 619<br>PARCEL-ID 01-033-1600.001 | 17-4-26 NE PT E 1/2 SW LESS 0.<br>37 & 0.30AC BAL= 4.14AC<br>AGR USE CODE 120<br>460 | 00 | 460 | Timothy R. + Eugenia L. Sanders - | | | | | | | |
| SANDERS, TIMOTHY R. & EUGENIA L.<br>6723 COUNTY ROAD 19<br>KITTS HILL, OHIO 45645<br>VOL 493 PG 331<br>PARCEL-ID 01-033-1600.002 | 17-4-26 E1/2 SW PT. 0.70ACS.<br>RES USE CODE 545<br>770 | 10,440 | 11,210 | | | | | | | | |
| SANDERS, TIMOTHY R. & EUGENIA L.<br>6723 COUNTY ROAD 19<br>KITTS HILL, OHIO 45645<br>VOL 550 PG 296<br>PARCEL-ID 01-033-1600.003 | 17-4-26 NE PT E1/2 SW PT 0.37A<br>CRES<br>RES USE CODE 500<br>320 | 00 | 320 | | | | | | | | |
| WORTHINGTON, GEORGE CURTIS III ETAL<br>P.O. BOX 53<br>KINGMONT, W.VA. 26578-0053<br>VOL 494 PG 294<br>PARCEL-ID 01-033-1600.004 | 17-4-26 NE PT E 1/2 SW E PT 0.<br>30AC<br>RES USE CODE 500<br>320 | 00 | 320 | | | | | | | | |
| UNITED STATES OF AMERICA<br>VOL 147 PG 413<br>PARCEL-ID 01-033-1700.000 | 17-04-27 N 1/2 SW<br>0080.00A EXM USE CODE 600<br>8,400 | 00 | 8,400 | | | | | | | | |
| UNITED STATES OF AMERICA | 17-04-27 NW | | | | | | | | | | |

TAX RATE [illegible]10
A/R RED FACTOR 10.1599
OTH RED FACTOR 05.7223

LAWRENCE
TAX DISTRICT 01-AID TWP-SYMMES VALLEY S.D.

GENERAL TAX LIST AND DUPLICATE OF REAL AND PUBLIC UTILITY PROPERTY
COUNTY REAL ESTATE TAXES AND SPECIAL ASSESSMENTS

01/03/96

TAX YEAR 1995
INTEREST RATE
PAGE NO 83

| OWNER'S NAME MAILING ADDRESS | DESCRIPTION LAND | IMPROVEMENTS | TOTAL VALUE | TAXES CHARGED | DECEMBER TAXES | PENALTY | JUNE TAXES | PENALTY | TOTAL DELINQUENT | C. D. DATE | MEMO |
|---|---|---|---|---|---|---|---|---|---|---|---|
| VOL 147 PG 413<br>PARCEL-ID 01-033-1705.000 | 0145.00A EXM USE CODE 600<br>15,230 | 00 | 15,230 | | | | | | | | |
| UNITED STATES OF AMERICA<br>WASHINGTON, D. C.<br>VOL 339 PG 249<br>PARCEL-ID 01-033-1800.000 | 17-04-27 NW COR. NW<br>0014.74A EXM USE CODE 600<br>1,550 | 00 | 1,550 | | | | | | | | |
| WIETEKI, DONALD W.<br>417 ADAMS STREET<br>IRONTON, OHIO 45638<br>VOL 497 PG 657<br>PARCEL-ID 01-034-0100.000 | 17-04-27 E 1/2 NE LESS 7.75A<br>0072.25A AGR USE CODE 121<br>AUV<br>1,770 | 00 | 1,770 | | | | | | | | |
| MAYS, RONALD ALLEN & CHRISTINA SUE<br>5991 CO RD 19<br>KITTS HILL, OHIO 45638<br>VOL 551 PG 785<br>PARCEL-ID 01-034-0200.000 | 17-04-27 SW COR. E 1/2 NE<br>0007.75A AGR USE CODE 121<br>AUV<br>190 | 00 | 190 | | | | | | | | |
| BOWLING, OLLIE<br>5755 CO RD 19<br>KITTS HILL, OHIO 45645-0000<br>VOL 480 PG 277<br>PARCEL-ID 01-034-0300.000 | 17-04-27 NW SE<br>0039.00A AGR USE CODE 121<br>5,900<br>HOMESITE VALUE LISTED BELOW<br>1,100 | 5,090<br><br>3,880 | 10,990<br><br>4,980 | Ollie Res Life Estate<br>CHARLES C. Bowling & Larry Bowling - | | | | | | | |
| SIMPSON, CHARLES B JR AND DICIE LEE<br>5876 COUNTY RD 19<br>KITTS HILL, OHIO 45645<br>VOL 530 PG 451<br>PARCEL-ID 01-034-0400.000 | 17-04-27<br>E 0038.25A AGR USE CODE SW SE L 121<br>AUV<br>3,180<br>HOMESITE VALUE LISTED BELOW<br>1,100 | 9,730<br><br>7,720 | 12,910<br><br>8,820 | | | | | | | | |
| MOOTZ, KEITH D. & SHEILA<br>6193 CO RD 19<br>KITTS HILL, OHIO 45645-000<br>VOL 366 PG 35-41<br>PARCEL-ID 01-034-0500.000 | 17-04-27 E PT E 1/2 SE LESS 0.<br>40AC BAL=16.40A<br>AGR USE CODE 121<br>AUV<br>1,530<br>HOMESITE VALUE LISTED BELOW<br>1,100 | 6,860<br><br>4,700 | 8,390<br><br>5,800 | | | | | | | | |
| MAYS, RONALD ALLEN & CHRISTINA SUE<br>RT. 1 BOX 394<br>KITTS HILL, OHIO 45645<br>VOL 543 PG 194<br>PARCEL-ID 01-034-0500.001 | 147-4-27 PT E PT E 1/2 SE 0.40<br>AC<br>AGR USE CODE 121<br>AUV<br>10 | 00 | 10 | | | | | | | | |
| MOOTZ, KEITH & SHEILA<br>6193 CO RD 19<br>KITTS HILL, OHIO 45645<br>VOL 539 PG 173<br>PARCEL-ID 01-034-0600.000 | 17-04-27 SE COR. SW SE<br>0001.75A AGR USE CODE 121<br>AUV<br>40 | 00 | 40 | | | | | | | | |
| CLARK, LOIS E.<br>5470 CO RD 19 | 17-04-27 S 1/2 SW LESS 3.10A<br>0022.00A AGR USE CODE 120 | | | | | | | | | | |

DAYTON LEGAL BLANK INC 60388

USA

17-4-27 W½NE
80.00 A

01-033-1710

Added from 4 Jan 96
- see 1935 Dup Warr transferred
from Janet McClure + dropped
Ent rec added Jacle - see deed 147 pg 413

Plat

TAX RATE [illegible]10
A/R RED FACTOR 10.1599
OTH RED FACTOR 05.7223

LAWRENCE
TAX DISTRICT 01-AID TWP-SYMMES VALLEY S.D.

GENERAL TAX LIST AND DUPLICATE OF REAL AND PUBLIC UTILITY PROPERTY
COUNTY REAL ESTATE TAXES AND SPECIAL ASSESSMENTS

TAX YEAR 1995
01/03/96 INTEREST RATE
PAGE NO 84

| OWNER'S NAME MAILING ADDRESS | DESCRIPTION | | | TAXES CHARGED | DECEMBER TAXES | PENALTY | JUNE TAXES | PENALTY | TOTAL DELINQUENT | C. D. DATE | MEMO |
|---|---|---|---|---|---|---|---|---|---|---|---|
| | LAND | IMPROVEMENTS | TOTAL VALUE | | | | | | | | |
| KITTS HILL, OHIO 45645 | | | | | | | | | | | |
| VOL 477 PG 740 | 4,630 | 11,010 | 15,640 | | | | | | | | |
| PARCEL-ID 01-034-0700.000 | HOMESITE VALUE LISTED BELOW | | | | | | | | | | |
| | 1,100 | 10,380 | 11,480 | | | | | | | | |
| BOWLING, JEFFREY CHARLES & | 17-04-27 PT S1/2 SW PT. | | | | | | | | | | |
| BOWLING, REBECCA JO | LESS 0.57 ACS | | | | | | | | | | |
| 5265 CO. RD. 19 | 0002.35A | RES USE CODE 510 | | | | | | | | | |
| KITTS HILL, OHIO 45645-0000 | | | | | | | | | | | |
| VOL 468 PG 591 | 1,670 | 18,490 | 20,160 | | | | | | | | |
| PARCEL-ID 01-034-0701.000 | HOMESITE VALUE LISTED BELOW | | | | | | | | | | |
| | 1,210 | 18,490 | 19,700 | | | | | | | | |
| LESZKOWICZ, RICHARD W. & | 17-04-27 S 1/2 SW PT | | | | | | | | | | |
| BONNIE R. | 0001.06A | RES USE CODE 510 | | | | | | | | | |
| 5582 CO. RD. 19 | | | | | | | | | | | |
| KITTS HILL, OHIO 45645-0000 | 1,210 | 21,690 | 22,900 | | | | | | | | |
| VOL 447 PG 603 | HOMESITE VALUE LISTED BELOW | | | | | | | | | | |
| PARCEL-ID 01-034-0702.000 | 1,210 | 17,530 | 18,740 | | | | | | | | |
| RATLIFF, CLARA E. | 17-04-27 PT S 1/2 SW PT | | | Estate | | | | | | | |
| 1035 CO RD 8 | 0000.57A | RES USE CODE 510 | | | | | | | | | |
| KITTS HILL, OHIO 45645 | | | | | | | | | | | |
| VOL 569 PG 219 | 860 | 5,070 | 5,930 | Evelyn Eugenia Debord | | | | | | | |
| PARCEL-ID 01-034-0703.000 | HOMESITE VALUE LISTED BELOW | | | | | | | | | | |
| | 860 | 5,070 | 5,930 | | | | | | | | |
| WILSON, DONALD RAY | 17-04-27 PT S 1/2 SW | | | | | | | | | | |
| WILSON, CRYSTAL ANN | 0003.10A | RES USE CODE 510 | | | | | | | | | |
| 5382 CO RD 19 | | | | | | | | | | | |
| KITTS HILL, OHIO 45645-0000 | 1,450 | 12,530 | 13,980 | | | | | | | | |
| VOL 482 PG 813 | HOMESITE VALUE LISTED BELOW | | | | | | | | | | |
| PARCEL-ID 01-034-0704.000 | 1,100 | 12,530 | 13,630 | | | | | | | | |
| BOWLING, CHARLES C. & CAROL | 17-4-27 S1/2 SW PT LESS 2.28A. | | | | | | | | | | |
| 5652 CO RD 19 | BAL=45.49ACS. | | | | | | | | | | |
| KITTS HILL, OHIO 45645 | | AGR USE CODE 121 | | | | | | | | | |
| VOL 333 PG 648 | AUV | | | | | | | | | | |
| PARCEL-ID 01-034-0800.000 | 2,100 | 1,710 | 3,810 | | | | | | | | |
| BOWLING, DANIEL SCOTT | 17-4-27 S1/2 SW PT 2.28ACS. | | | Donna Sue Bowling Life Only | | | | | | | |
| 5343 CO. RD. 19 | | RES USE CODE 510 | | | | | | | | | |
| KITTS HILL, OHIO 45645 | | | | | | | | | | | |
| PARCEL-ID 01-034-0800.001 | 1,320 | 11,560 | 12,880 | Daniel Scott Bowling | | | | | | | |
| BOWLING, CHARLES C. & CAROL A. | 17-4-27 PT. S1/2 SW PT. LESS 0 | | | | | | | | | | |
| 5652 CO RD 19 | .76A. BAL.2.19ACS. | | | | | | | | | | |
| KITTS HILL, OHIO 45645 | | AGR USE CODE 121 | | | | | | | | | |
| VOL 333 PG 648 | AUV | | | | | | | | | | |
| PARCEL-ID 01-034-0900.000 | 1,200 | 14,090 | 15,290 | | | | | | | | |
| | HOMESITE VALUE LISTED BELOW | | | | | | | | | | |
| | 1,100 | 12,740 | 13,840 | | | | | | | | |
| BURCHAM, NATALIE KAY & ALLEN D. | 17-04-27 PT. S 1/2 SW PT. 0.76 ACS | | | | | | | | | | |
| 5688 CO RD 19 | | RES USE CODE 510 | | | | | | | | | |
| KITTS HILL, OHIO 45645 | | | | | | | | | | | |
| VOL 509 PG 474 | 1,140 | 17,370 | 18,510 | | | | | | | | |
| PARCEL-ID 01-034-0900.001 | HOMESITE VALUE LISTED BELOW | | | | | | | | | | |
| | 1,140 | 17,370 | 18,510 | | | | | | | | |

TAX RATE [illegible]10
A/R RED FACTOR 10.1599
OTH RED FACTOR 05.7223

LAWRENCE
TAX DISTRICT 01-AID TWP-SYMMES VALLEY S.D.

GENERAL TAX LIST AND DUPLICATE OF REAL AND PUBLIC UTILITY PROPERTY
COUNTY REAL ESTATE TAXES AND SPECIAL ASSESSMENTS

TAX YEAR 1995
01/03/96 INTEREST RATE
PAGE NO 85

| OWNER'S NAME MAILING ADDRESS | DESCRIPTION | | | TAXES CHARGED | DECEMBER TAXES | PENALTY | JUNE TAXES | PENALTY | TOTAL DELINQUENT | C. D. DATE | MEMO |
|---|---|---|---|---|---|---|---|---|---|---|---|
| | LAND | IMPROVEMENTS | TOTAL VALUE | | | | | | | | |
| UNITED STATES OF AMERICA | 17-04-27 IN S PT SW SW | | | | | | | | | | |
| 811 CONSTITUTION AVE | 0000.20A | EXM USE CODE 600 | | | | | | | | | |
| BEDFORD IND. 47241 | | | | | | | | | | | |
| VOL 570 PG 412 | 110 | 00 | 110 | | | | | | | | |
| PARCEL-ID 01-034-1000.000 | | | | | | | | | | | |
| MOOTZ, KEITH & SHIELA | 17-4-27 WPT E 1/2 SE LESS 24. | | | | | | | | | | |
| 6193 CO RD 19 | 08A BAL=39.12AC | | | | | | | | | | |
| KITTS HILL, OHIO 45645 | | AGR USE CODE 121 | | | | | | | | | |
| VOL 539 PG 173 | AUV | | | | | | | | | | |
| PARCEL-ID 01-034-1100.000 | 2,740 | 1,180 | 3,920 | | | | | | | | |
| MAYS, RONALD ALLEN & CHRISTINA | 17-4-27 PT W PT E 1/2 SE 24.08 | | | | | | | | | | |
| SUE | AC | | | | | | | | | | |
| 5991 CO RD 19 | | AGR USE CODE 121 | | | | | | | | | |
| KITTS HILL, OHIO 45638 | AUV | | | | | | | | | | |
| VOL 543 PG 194 | 1,620 | 4,340 | 5,960 | | | | | | | | |
| PARCEL-ID 01-034-1100.001 | HOMESITE VALUE LISTED BELOW | | | | | | | | | | |
| | 1,100 | 4,100 | 5,200 | | | | | | | | |
| UNITED STATES OF AMERICA | 17-04-28 ALL S 28 LESS 135 AC | | | | | | | | | | |
| VOL 147 PG 413 | 0505.00A | EXM USE CODE 600 | | | | | | | | | |
| PARCEL-ID 01-034-1105.000 | | | | | | | | | | | |
| | 53,030 | 00 | 53,030 | | | | | | | | |
| UNITED STATES OF AMERICA | 17-04-28 N PT. NE | | | | | | | | | | |
| WASHINGTON, D. C. | 0094.88A | EXM USE CODE 600 | | | | | | | | | |
| VOL 339 PG 249 | | | | | | | | | | | |
| PARCEL-ID 01-034-1200.000 | 9,960 | 00 | 9,960 | | | | | | | | |
| UNITED STATES OF AMERICA | 17-04-28 NE SE | | | | | | | | | | |
| WASHINGTON, D. C. | 0040.00A | EXM USE CODE 600 | | | | | | | | | |
| VOL 313 PG 679, 681 | | | | | | | | | | | |
| PARCEL-ID 01-034-1300.000 | 4,200 | 00 | 4,200 | | | | | | | | |
| UNITED STATES OF AMERICA | 17-04-29 SE SE | | | | | | | | | | |
| WASHINGTON, D. C. | 0040.00A | EXM USE CODE 600 | | | | | | | | | |
| VOL 192 PG 178 | | | | | | | | | | | |
| PARCEL-ID 01-034-1400.000 | 4,200 | 00 | 4,200 | | | | | | | | |
| UNITED STATES OF AMERICA | 17-04-29 ALL S29 LESS 30 AC | | | | | | | | | | |
| V 158 PG 349 & V 188 PG 171 | 0560.00A | EXM USE CODE 600 | | | | | | | | | |
| PARCEL-ID 01-034-1405.000 | | | | | | | | | | | |
| | 58,800 | 00 | 58,800 | | | | | | | | |
| UNITED STATES OF AMERICA | 17-04-29 NW SW | | | | | | | | | | |
| WASHINGTON, D. C. | 0040.00A | EXM USE CODE 600 | | | | | | | | | |
| VOL 198 PG 106 | | | | | | | | | | | |
| PARCEL-ID 01-034-1500.000 | 4,200 | 00 | 4,200 | | | | | | | | |
| UNITED STATES OF AMERICA | 17-04-32 NE NE | | | | | | | | | | |
| WASHINGTON, D. C. | 0040.00A | EXM USE CODE 600 | | | | | | | | | |
| VOL 335 PG 510 | | | | | | | | | | | |
| PARCEL-ID 01-034-1600.000 | 4,200 | 00 | 4,200 | | | | | | | | |

DAYTON LEGAL BLANK INC 60388

TAX RATE [illegible]10
A/R RED FACTOR 10.1599
OTH RED FACTOR 05.7223

LAWRENCE
TAX DISTRICT 01-AID TWP-SYMMES VALLEY S.D.

# GENERAL TAX LIST AND DUPLICATE OF REAL AND PUBLIC UTILITY PROPERTY
## COUNTY REAL ESTATE TAXES AND SPECIAL ASSESSMENTS

01/03/96

TAX YEAR 1995
INTEREST RATE
PAGE NO 86

| OWNER'S NAME MAILING ADDRESS | DESCRIPTION | | | TAXES CHARGED | DECEMBER TAXES | PENALTY | JUNE TAXES | PENALTY | TOTAL DELINQUENT | C. D. DATE | MEMO |
|---|---|---|---|---|---|---|---|---|---|---|---|
| | LAND | IMPROVEMENTS | TOTAL VALUE | | | | | | | | |
| OAKLAND CHAPEL UNITED BRETHERN<br>RT. 1<br>KITTS HILL, OHIO<br>VOL 332 PG 76<br>PARCEL-ID 01-034-1700.000 | 17-04-32 PT. SE SW<br>0000.50A EXM USE CODE 685<br>1,750 | 00 | 1,750 | | | | | | | | |
| OAKLAND CHAPEL UNITED BRETHERN<br>RT. 1<br>KITTS HILL, OHIO<br>VOL 332 PG 76<br>PARCEL-ID 01-034-1800.000 | 17-04-32 PT. NE SW<br>0001.00A EXM USE CODE 685<br>3,500 | 00 | 3,500 | | | | | | | | |
| STALEY, JAMES D. & JOANNA D.<br>673 TWP. DD. 256<br>KITTS HILL, OHIO 45645-0000<br>VOL 441 PG 573<br>PARCEL-ID 01-035-0101.000 | 17-04-32 SE NE<br>0024.08A AGR USE CODE 120<br>3,460<br>HOMESITE VALUE LISTED BELOW<br>920 | 31,270<br>31,270 | 34,730<br>32,190 | | | | | | | | |
| SHARON SILICA CO.<br>C/O CAMBRIA PRODUCTS CO.<br>225 S. FRONT ST.<br>OAK HILL, OHIO 45656-0000<br>VOL 417 PG 120<br>PARCEL-ID 01-035-0300.000 | 17-04-32 PT. SE SE<br>0002.25A RES USE CODE 500<br>240 | 00 | 240 | | | | | | | | |
| USA FOREST SERVICE<br>811 CONSTITUTION AVE<br>BEDFORD, IND 47421<br>VOL 5666 PG 287<br>PARCEL-ID 01-035-0400.000 | 17-04-32 SE SE LESS 2.25A<br>0037.05A EXM USE CODE 600<br>4,490 | 00 | 4,490 | | | | | | | | |
| MCDOWELL, KIM<br>C/O G. STAPLETON<br>1329 TWP. RD.<br>KITTS HILL, OHIO 45645<br>VOL 548 PG 410<br>PARCEL-ID 01-035-0500.000 | 17-04-32 PT. NW COR. SE SE<br>0000.70A RES USE CODE 500<br>490 | 00 | 490 | | | | | | | | |
| UNITED STATES OF AMERICA<br>811 CONSTITUTION<br>BEDFORD, INDIANA 47421<br>VOL 571 PG 359<br>PARCEL-ID 01-035-0600.000 | 17-04-33 SE NW<br>0040.00A EXM USE CODE 600<br>4,200 | 00 | 4,200 | | | | | | | | |
| PATTERSON, GEORGE R. & MARY<br>4783 COUNTY RD 19<br>KITTS HILL, OHIO 45645<br>VOL 369 PG 181<br>PARCEL-ID 01-035-0700.000 | 17-04-33 NW NE<br>0040.00A AGR USE CODE 121<br>AUV<br>980 | 00 | 980 | | | | | | | | |
| NORRIS, LAWRENCE<br>2639 SO. 8TH ST.<br>IRONTON, OHIO<br>VOL 296 PG 189<br>PARCEL-ID 01-035-0800.000 | 17-04-33 NE NE<br>0036.16A AGR USE CODE 120<br>5,590 | 130 | 5,720 | | | | | | | | Lawrence & Edna R. Norris — |
| NORRIS, LAWRENCE & EDNA<br>2639 S. 8TH ST.<br>IRONTON, OHIO 45638-0000 | 17-04-33 NE NE MID W PT<br>0000.69A RES USE CODE 500 | | | | | | | | | | |

TAX RATE [illegible]10
A/R RED FACTOR 10.1599
OTH RED FACTOR 05.7223

LAWRENCE
TAX DISTRICT 01-AID TWP-SYMMES VALLEY S.D.

# GENERAL TAX LIST AND DUPLICATE OF REAL AND PUBLIC UTILITY PROPERTY
## COUNTY REAL ESTATE TAXES AND SPECIAL ASSESSMENTS

01/03/96

TAX YEAR 1995
INTEREST RATE
PAGE NO 87

| OWNER'S NAME MAILING ADDRESS | DESCRIPTION | | | TAXES CHARGED | DECEMBER TAXES | PENALTY | JUNE TAXES | PENALTY | TOTAL DELINQUENT | C. D. DATE | MEMO |
|---|---|---|---|---|---|---|---|---|---|---|---|
| | LAND | IMPROVEMENTS | TOTAL VALUE | | | | | | | | |
| VOL 436 PG 415<br>PARCEL-ID 01-035-0900.000 | 210 | 00 | 210 | | | | | | | | |
| BRUMFIELD MARILYN<br>BOX 202-D<br>KITTS HILL, OHIO 45645<br>VOL 493 PG 9<br>PARCEL-ID 01-035-0901.000 | 17-04-33 PT. NE NE MID. W PT.<br>0001.00A RES USE CODE 510<br>1,100<br>HOMESITE VALUE LISTED BELOW<br>1,100 | 9,190<br>8,790 | 10,290<br>9,890 | | | | | | | | |
| SIMPSON, GARY & VICKIE<br>R. 1 BOX 203<br>KITTS HILL, OHIO<br>VOL 438 PG 100<br>PARCEL-ID 01-035-0902.000 | 17-04-33 NE NE PT MID W PT<br>0000.15A RES USE CODE 500<br>380 | 00 | 380 | | | | | | | | |
| UNITED STATES OF AMERICA<br>PARCEL-ID 01-035-0905.000 | 17-04-33 W SIDE S 33<br>0160.00A EXM USE CODE 600<br>16,800 | 00 | 16,800 | | | | | | | | |
| HUFF, JEFFERY L & NANCY BETH<br>RT. 1 BOX 410<br>KITTS HILL, OHIO 45645<br>VOL 558 PG 313<br>PARCEL-ID 01-035-1000.000 | 17-04-33 PT. NE NE 88' ON<br>SHARPS CREEK RD<br>0000.26A RES USE CODE 510<br>540<br>HOMESITE VALUE LISTED BELOW<br>540 | 6,140<br>6,140 | 6,680<br>6,680 | | | | | | | | |
| SIMPSON, GARY D. & VICKI<br>RT. 1 BOX 203<br>KITTS HILL, OHIO<br>VOL 384 PG 648<br>PARCEL-ID 01-035-1100.000 | 17-04-33 PT NE NE PT 220 ON<br>SHARPS CR RD X 200 PT PT<br>0000.15A RES USE CODE 510<br>380<br>HOMESITE VALUE LISTED BELOW<br>380 | 6,140<br>6,140 | 6,520<br>6,520 | | | | | | | | |
| HUFF, JEFFERY L. & NANCY BETH<br>RT. 1 BOX 410<br>KITTS HILL, OHIO 45645-000<br>VOL 558 PG 313<br>PARCEL-ID 01-035-1101.000 | 17-4-33 PT NE NE SHARPS CR RD<br>200 PT 0.35AC<br>RES USE CODE 510<br>530 | 00 | 530 | | | | | | | | |
| PATTERSON, GEORGE R. &MARY E.<br>4783 COUNTY RD 19<br>KITTS HILL, OHIO 45645<br>VOL 369 PG 181<br>PARCEL-ID 01-035-1200.000 | 17-04-33 SE COR. NE NE<br>0001.00A AGR USE CODE 121<br>AUV<br>20 | 00 | 20 | | | | | | | | |
| PATTERSON, GEORGE R. & MARY E.<br>4783 COUNTY RD 19<br>KITTS HILL, OHIO 45645<br>VOL 369 PG 181<br>PARCEL-ID 01-035-1300.000 | 17-04-33 NE COR SE NE<br>0005.00A AGR USE CODE 121<br>AUV<br>120 | 00 | 120 | | | | | | | | |
| PATTERSON, GEORGE R. & MARY E.<br>4783 COUNTY RD 19<br>KITTS HILL, OHIO 45645<br>VOL 369 PG 181<br>PARCEL-ID 01-035-1400.000 | 17-04-33 S 1/2 NE LESS 6A<br>0069.00A AGR USE CODE 121<br>AUV<br>2,720<br>HOMESITE VALUE LISTED BELOW | 13,940 | 16,660 | | | | | | | | |

TAX RATE 10
A/R RED FACTOR 10.1599
OTH RED FACTOR 05.7223

LAWRENCE
TAX DISTRICT 01-AID TWP-SYMMES VALLEY S.D.

# GENERAL TAX LIST AND DUPLICATE OF REAL AND PUBLIC UTILITY PROPERTY
## COUNTY REAL ESTATE TAXES AND SPECIAL ASSESSMENTS

TAX YEAR 1995
01/03/96 INTEREST RATE
PAGE NO 88

| OWNER'S NAME MAILING ADDRESS | DESCRIPTION | | | TAXES CHARGED | DECEMBER TAXES | PENALTY | JUNE TAXES | PENALTY | TOTAL DELINQUENT | C. D. DATE | MEMO |
|---|---|---|---|---|---|---|---|---|---|---|---|
| | LAND | IMPROVEMENTS | TOTAL VALUE | | | | | | | | |
| | 1,100 | 550 | 1,650 | | | | | | | | |
| HIERONIMUS, OLIVER P & DIANN<br>RT 1 BOX 412<br>KITTS HILL, OHIO 45645<br>VOL 563 PG 361<br>PARCEL-ID 01-035-1500.000 | 17-04-33 SE COR. SW NE<br>0006.00A AGR USE CODE 121<br>1,660 | 7,670 | 9,330 | | | | | | | | |
| MASSIE, OSCAR & GOLDIE<br>4226 COUNTY RD 19<br>KITTS HILL, OHIO 45645<br>VOL 207 PG 530<br>PARCEL-ID 01-035-1600.000 | 17-04-33 NW SE<br>LESS 3A<br>0038.00A AGR USE CODE 120<br>4,800<br>HOMESITE VALUE LISTED BELOW<br>720 | 2,000<br>1,720 | 6,800<br>2,440 | | | | | | | | |
| BALDWIN, RONALD LEE & DONNA<br>4353 CO RD 19<br>KITTS HILL, OHIO 45645<br>VOL 600 PG 617<br>PARCEL-ID 01-035-1700.000<br><br>07-25-95 TRNSF FROM 01-035-1700.000 | 17-04-33 NW SE W OF CH.. SHARP'<br>S CREEK RD.<br>0002.00A AGR USE CODE 121<br>AUV<br>50 | 00 | 50<br><br>WHITE, GORDON D. & GLORIA | | | | | | | | |
| WHITE, GORDON D. & GLORIA<br>4353 CO RD 19<br>KITTS HILL, OHIO 45645<br>VOL 455 PG 785<br>PARCEL-ID 01-035-1700.000<br><br>07-25-95 TRNSF TO 01-035-1700.000 | 17-04-33 NW SE W OF CH.. SHARP'<br>S CREEK RD.<br>0002.00A AGR USE CODE 121<br>00 | 00 | 00<br><br>BALDWIN, RONALD LEE & DON | | | | | | | | |
| BLOOMFIELD, EDGAR & ETTICE<br>R. 1<br>KITTS HILL, OH. 45645-0000<br>VOL 455 PG 785<br>PARCEL-ID 01-035-1800.000 | 17-04-33 W 1/2 NE SE<br>0020.00A AGR USE CODE 121<br>AUV<br>490 | 00 | 490 | | | | | | | | |
| BLOOMFIELD, EDGAR & ETTICE<br>RT. 1<br>KITTS HILL, OH.<br>VOL 462 PG 542<br>PARCEL-ID 01-036-0100.000 | 17-04-33 SW COR. E 1/2 NE SE<br>0002.00A AGR USE CODE 121<br>AUV<br>50 | 00 | 50 | | | | | | | | |
| BLOOMFIELD, EDGAR & ETTICE<br>R. 1<br>KITTS HILL, OH.<br>VOL 462 PG 542<br>PARCEL-ID 01-036-0200.000 | 17-04-33 E 1/2 NE SE<br>LESS .97<br>0017.03A AGR USE CODE 121<br>AUV<br>420 | 00 | 420 | | | | | | | | |
| MILLER, DAVID & R. DIANE<br>603 PIKE ST.<br>COAL GROVE, OHIO 45638-0000<br>VOL 533 PG 488<br>PARCEL-ID 01-036-0201.000<br><br>03-13-95 TRNSF TO 01-036-0201.000 | 17-04-33 E 1/2 NE SE PT<br>0000.97A RES USE CODE 599<br>00 | 00 | 00<br><br>FOE, ROGER L & LINDA | | | | | | | | |

TAX RATE 10
A/R RED FACTOR 10.1599
OTH RED FACTOR 05.7223

LAWRENCE
TAX DISTRICT 01-AID TWP-SYMMES VALLEY S.D.

# GENERAL TAX LIST AND DUPLICATE OF REAL AND PUBLIC UTILITY PROPERTY
## COUNTY REAL ESTATE TAXES AND SPECIAL ASSESSMENTS

TAX YEAR 1995
01/03/96 INTEREST RATE
PAGE NO 89

| OWNER'S NAME MAILING ADDRESS | DESCRIPTION | | | TAXES CHARGED | DECEMBER TAXES | PENALTY | JUNE TAXES | PENALTY | TOTAL DELINQUENT | C. D. DATE | MEMO |
|---|---|---|---|---|---|---|---|---|---|---|---|
| | LAND | IMPROVEMENTS | TOTAL VALUE | | | | | | | | |
| FOE, SHEILA<br>2539 SO 11TH ST<br>IRONTON, OHIO 45638<br>VOL 596 PG 17, 19<br>PARCEL-ID 01-036-0201.000<br><br>03-13-95 TRNSF FROM 01-036-0201.000<br>08-09-95 TRNSF TO 01-036-0201.000 | 17-04-33 E 1/2 NE SE PT<br>0000.97A RES USE CODE 599<br>00 | 00 | 00<br><br>FOE, ROGER L & LINDA<br>RUDMANN, JOSEPH T | | | | | | | | |
| FOE, ROGER L & LINDA<br>STAR ROUTE TWP RD 208<br>IRONTON, OHIO 45638<br>VOL 533 PG 488<br>PARCEL-ID 01-036-0201.000<br><br>03-13-95 TRNSF FROM 01-036-0201.000<br>03-13-95 TRNSF TO 01-036-0201.000 | 17-04-33 E 1/2 NE SE PT<br>0000.97A RES USE CODE 599<br>00 | 00 | 00<br><br>MILLER, DAVID & R. DIANE<br>FOE, SHEILA | | | | | | | | |
| RUDMANN, JOSEPH T<br>HOMELESS RD<br>KITTS HILL, OHIO 45645<br>601 PG 195<br>PARCEL-ID 01-036-0201.000<br><br>08-09-95 TRNSF FROM 01-036-0201.000<br>08-09-95 148.94 | 17-04-33 E 1/2 NE SE PT<br>0000.97A RES USE CODE 599<br>680 | 500 | 1,180<br><br>FOE, SHEILA | | | | | | | | |
| BLOOMFIELD, EDGAR & ETTICE<br>R. 1<br>KITTS HILL, OH.<br>VOL 462 PG 542<br>PARCEL-ID 01-036-0300.000 | 17-04-33 SE SE LESS 4.25A<br>LESS 18.77<br>0016.98A AGR USE CODE 121<br>AUV<br>1,270 | 1,240 | 2,510 | | | | | | | | |
| FOR, ROGER L & LINDA<br>STAR ROUTE TWP RD 208<br>IRONTON, OHIO 45638-0000<br>VOL 533 PG 488<br>PARCEL-ID 01-036-0301.000<br><br>03-13-95 TRNSF FROM 01-036-0301.000<br>03-13-95 TRNSF TO 01-036-0301.000 | 17-04-33 SE SE LESS 4.25 PT<br>0018.77A RES USE CODE 500<br>00 | 00 | 00<br><br>MILLER, DAVID & R. DIANE<br>FOE, SHEILA | | | | | | | | |
| RUDMANN, JOSEPH T<br>HOMELESS RD<br>KITTS HILL, OHIO 45645<br>VOL 601 PG 195<br>PARCEL-ID 01-036-0301.000<br><br>08-09-95 TRNSF FROM 01-036-0301.000<br>08-09-95 203.29 | 17-04-33 SE SE LESS 4.25 PT<br>0018.77A RES USE CODE 500<br>1,970 | 00 | 1,970<br><br>FOE, SHEILA | | | | | | | | |
| FOE, SHEILA<br>2539 SO 11TH ST<br>IRONTON, OHIO 45638-0000<br>VOL 596 PG 17, 19<br>PARCEL-ID 01-036-0301.000<br><br>03-13-95 TRNSF FROM 01-036-0301.000 | 17-04-33 SE SE LESS 4.25 PT<br>0018.77A RES USE CODE 500<br>00 | 00 | 00<br><br>FOR, ROGER L & LINDA | | | | | | | | |

DAYTON LEGAL BLANK INC 60388

TAX RATE 10
A/R RED FACTOR 10.1599
OTH RED FACTOR 05.7223

LAWRENCE
TAX DISTRICT 01-AID TWP-SYMMES VALLEY S.D.

GENERAL TAX LIST AND DUPLICATE OF REAL AND PUBLIC UTILITY PROPERTY
COUNTY REAL ESTATE TAXES AND SPECIAL ASSESSMENTS

01/03/96

TAX YEAR 1995
INTEREST RATE


| OWNER'S NAME MAILING ADDRESS | DESCRIPTION LAND | IMPROVEMENTS | TOTAL VALUE | TAXES CHARGED | DECEMBER TAXES | PENALTY | JUNE TAXES | PENALTY | TOTAL DELINQUENT | C. D. DATE | MEMO |
|---|---|---|---|---|---|---|---|---|---|---|---|
| 08-09-95 TRNSF TO 01-036-0301.000 | | | RUDMANN, JOSEPH T | | | | | | | | |
| MILLER, DAVID & R. DIANE<br>603 PIKE ST.<br>COAL GROVE, OHIO 45638-0000<br>VOL 533 PG 488<br>PARCEL-ID 01-036-0301.000 | 17-04-33 SE SE LESS 4.25 PT<br>0018.77A | | RES USE CODE 500<br>00 | | | | | | | | |
| 03-13-95 TRNSF TO 01-036-0301.000 | | | FOR, ROGER L & LINDA | | | | | | | | |
| HATFIELD, WALLACE & MAY E.<br>C/O LARRY SEXTON<br>248 PRIVATE RD. 95<br>KITTS HILL, OHIO 45645-9740<br>VOL 427 PG 157<br>PARCEL-ID 01-036-0400.000 | 17-04-33 PT. SE SE<br>0000.25A | | RES USE CODE 500<br>00 | | | | | | | | |
| HATFIELD, WALLACE & MAY E.<br>C/O LARRY SEXTON<br>248 PRIVATE RD. 95<br>KITTS HILL, OHIO 45645-9740<br>VOL 427 PG 157<br>PARCEL-ID 01-036-0500.000 | 17-04-33 PT. SE SE<br>0004.00A<br>1,190<br>HOMESITE VALUE LISTED BELOW<br>880 | | RES USE CODE 510<br>2,470<br>2,470 | | | | | | | | |
| MASSIE, OSCAR & GOLDIE<br>4226 COUNTY RD 19<br>KITTS HILL OHIO 45645<br>VOL 207 PG 530<br>PARCEL-ID 01-036-0600.000 | 17-04-33 SW SE LESS 2.19AC<br>0037.81A<br>4,170 | | AGR USE CODE 120<br>00 | | | | | | | | |
| LAMBERT, DONALD R.& JEANNINE B<br>2344 CO RD 19<br>KITTS HILL, OHIO 45645<br>VOL 473 PG 534<br>PARCEL-ID 01-036-0601.000 | 17-4-33 SW SE PT LESS 1.88AC B<br>AL= 0.31AC<br>600 | | RES USE CODE 500<br>00 | | | | | | | | |
| STEVENS, RICHARD D. & DONNA SU<br>E<br>104 PRIVATE RD 95<br>TWP RD 116<br>KITTS HILL, OHIO 45645<br>VOL 561 PG 621<br>PARCEL-ID 01-036-0601.001 | 17-4-33 SW SE PT 1.88AC<br>1,190<br>HOMESITE VALUE LISTED BELOW<br>1,050 | | RES USE CODE 545<br>00<br>00 | | | | | | | | |
| MASSIE, OSCAR & GOLDIE<br>4226 COUNTY RD 19<br>KITTS HILL, OHIO 45645<br>VOL 207 PG 530<br>PARCEL-ID 01-036-0700.000 | 17-04-33 PT. NE SW<br>0001.00A<br>110 | | AGR USE CODE 120<br>00 | | | | | | | | |
| WHITE, GORDON D. & GLORIA<br>4353 CO RD 19<br>KITTS HILL, OHIO 45645<br>VOL 455 PG 785<br>PARCEL-ID 01-036-0800.000 | 17-04-33 NE SW LESS 1A & 37.12<br>A BAL=1.88ACRES<br>AUV<br>2,400<br>HOMESITE VALUE LISTED BELOW<br>1,100 | | AGR USE CODE 121<br>00<br>00 | | | | | | | | |
| 07-25-95 SPLIT FROM 01-036-0800.000 | | | WHITE, GORDON D. & GLORIA | | | | | | | | |

TAX RATE 10
A/R RED FACTOR 10.1599
OTH RED FACTOR 05.7223

LAWRENCE
TAX DISTRICT 01-AID TWP-SYMMES VALLEY S.D.

GENERAL TAX LIST AND DUPLICATE OF REAL AND PUBLIC UTILITY PROPERTY
COUNTY REAL ESTATE TAXES AND SPECIAL ASSESSMENTS

01/03/96

TAX YEAR 1995
INTEREST RATE


| OWNER'S NAME MAILING ADDRESS | DESCRIPTION LAND | IMPROVEMENTS | TOTAL VALUE | TAXES CHARGED | DECEMBER TAXES | PENALTY | JUNE TAXES | PENALTY | TOTAL DELINQUENT | C. D. DATE | MEMO |
|---|---|---|---|---|---|---|---|---|---|---|---|
| WHITE, GORDON D. & GLORIA<br>4353 CO RD 19<br>KITTS HILL, OHIO 45645<br>VOL 455 PG 785<br>PARCEL-ID 01-036-0800.000 | 17-04-33 NE SW LESS 1A<br>0039.00A<br>00 | | AGR USE CODE 121<br>00 | | | | | | | | |
| 07-25-95 SPLIT TO 01-036-0800.000<br>07-25-95 SPLIT TO 01-036-0800.001 | | | WHITE, GORDON D. & GLORIA<br>BALDWIN, RONALD LEE & DON | | | | | | | | |
| BALDWIN, RONALD LEE & DONNA<br>4353 CO RD 19<br>KITTS HILL, OHIO 45645<br>VOL 600 PG 617<br>PARCEL-ID 01-036-0800.001 | 17-04-33 NE SW PT 37.12ACRES<br>3,930 | | AGR USE CODE 121<br>9,470 | | | | | | | | |
| 07-25-95 SPLIT FROM 01-036-0800.000 | | | WHITE, GORDON D. & GLORIA | | | | | | | | |
| WHITE, GORDON & GLORIA<br>4353 CO RD 19<br>KITTS HILL, OHIO 45645<br>VOL 455 PG 785<br>PARCEL-ID 01-036-0900.000 | 17-04-33 SE SW LESS 16A<br>0020.75A<br>AUV<br>510 | | AGR USE CODE 121<br>00 | | | | | | | | |
| WHITE, RONALD L. & ANDREA S.<br>1891 TWP RD 256<br>KITTS HILL, OHIO 45645<br>VOL 394 PG 366<br>PARCEL-ID 01-036-0901.000 | 17-04-33 SE SW LESS 16AC PT.<br>SE CORNER<br>0003.25A<br>340 | | RES USE CODE 500<br>00 | | | | | | | | |
| DELONG, HERBERT & MARCELLA W.<br>RT. 2, BOX 250C<br>IRONTON, OHIO 45638<br>VOL 468 PG 552<br>PARCEL-ID 01-036-1000.000 | 17-4-33 SE SW S OF RD LESSS .4<br>0, & 5.01A BAL=10.59<br>00 | | AGR USE CODE 121<br>00 | | | | | | | | |
| 09-25-95 SPLIT TO 01-036-1000.000<br>A W.<br>09-25-95 SPLIT TO 01-036-1000.003 | | | DELONG, HERBERT & MARCELL<br>BENTLEY, JEFFREY K. & CRY | | | | | | | | |
| DELONG, HERBERT & MARCELLA W.<br>RT. 2, BOX 250C<br>IRONTON, OHIO 45638<br>VOL 468 PG 552<br>PARCEL-ID 01-036-1000.000 | 17-4-33 SE SW S PF RD LESS .40<br>,5.01,0.15 & 0.47 BAL=9.97ACRE<br>S<br>1,100 | | AGR USE CODE 121<br>00 | | | | | | | | |
| 11-09-95 SPLIT FROM 01-036-1000.000 | | | DELONG, HERBERT & MARCELL | | | | | | | | |
| DELONG, HERBERT & MARCELLA W.<br>RT. 2, BOX 250C<br>IRONTON, OHIO 45638<br>VOL 468 PG 552<br>PARCEL-ID 01-036-1000.000 | 17-4-33 SE SW S OF RD LESS .40<br>, 5.01, 0.15 BAL = 10.44 ACRES<br>00 | | AGR USE CODE 121<br>00 | | | | | | | | |
| 09-25-95 SPLIT FROM 01-036-1000.000<br>A W.<br>11-09-95 SPLIT TO 01-036-1000.000 | | | DELONG, HERBERT & MARCELL<br>DELONG, HERBERT & MARCELL | | | | | | | | |

DAYTON LEGAL BLANK INC 60388

TAX RATE [illegible]10
A/R RED FACTOR 10.1599
OTH RED FACTOR 05.7223

LAWRENCE
TAX DISTRICT 01-AID TWP-SYMMES VALLEY S.D.

# GENERAL TAX LIST AND DUPLICATE OF REAL AND PUBLIC UTILITY PROPERTY
## COUNTY REAL ESTATE TAXES AND SPECIAL ASSESSMENTS

TAX YEAR 1995
01/03/96 INTEREST RATE
PAGE NO 92

| OWNER'S NAME MAILING ADDRESS | DESCRIPTION | | | TAXES CHARGED | DECEMBER TAXES | PENALTY | JUNE TAXES | PENALTY | TOTAL DELINQUENT | C. D. DATE | MEMO |
|---|---|---|---|---|---|---|---|---|---|---|---|
| | LAND | IMPROVEMENTS | TOTAL VALUE | | | | | | | | |
| A W. | | | | | | | | | | | |
| 11-09-95 SPLIT TO 01-036-1000.004 | | WADDELL, KEVIN G & PAULA | | | | | | | | | |
| WADDELL, KEVIN G. & PAULA A. | 17-4-33 PT SE SW S OF RD, W PT | | | | | | | | | | |
| 1782 TOWNSHIP ROAD 256 | 0.40ACS. | | | | | | | | | | |
| KITTS HILL, OHIO 45645 | | RES USE CODE | 500 | | | | | | | | |
| VOL 569 PG 38 | | | | | | | | | | | |
| PARCEL-ID 01-036-1000.001 | 230 | 00 | 230 | | | | | | | | |
| PRINCE, DEAN & SHERRY A. | 17-4-33 SE SW S OF RD PT 5.01A | | | | | | | | | | |
| 1582 TWP RD 256 | CS | | | | | | | | | | |
| KITTS HILL, OHIO 45645 | | AGR USE CODE | 120 | | | | | | | | |
| VOL 602 PG 726 | | | | | | | | | | | |
| PARCEL-ID 01-036-1000.002 | 550 | 00 | 550 | | | | | | | | |
| 09-28-95 TRNSF FROM 01-036-1000.002 | | ANSON, NORMAN & JUDY KARE | | | | | | | | | |
| ANSON, NORMAN & JUDY KAREN | 17-4-33 SE SW S OF RD PT 5.01A | | | | | | | | | | |
| 1582 TWP RD 256 | CS | | | | | | | | | | |
| KITTS HILL, OHIO 45645 | | AGR USE CODE | 120 | | | | | | | | |
| VOL 602 PG 575 | | | | | | | | | | | |
| PARCEL-ID 01-036-1000.002 | 00 | 00 | 00 | | | | | | | | |
| 09-22-95 TRNSF FROM 01-036-1000.002 | | VANOVER, HAZEL | | | | | | | | | |
| 09-28-95 TRNSF TO 01-036-1000.002 | | PRINCE, DEAN & SHERRY A. | | | | | | | | | |
| VANOVER, HAZEL | 17-4-33 SE SW S OF RD PT 5.01A | | | | | | | | | | |
| 611 HIGH STREET | CS | | | | | | | | | | |
| COAL GROVE, OHIO 45638 | | AGR USE CODE | 120 | | | | | | | | |
| VOL 551 PG 764 | | | | | | | | | | | |
| PARCEL-ID 01-036-1000.002 | 00 | 00 | 00 | | | | | | | | |
| 09-22-95 TRNSF TO 01-036-1000.002 | | ANSON, NORMAN & JUDY KARE | | | | | | | | | |
| BENTLEY, JEFFREY K. & CRYSTAL | 17-4-33 PT SE SW S OF RD PT 0. | | | | | | | | | | |
| 3517 CO RD 181 | 15 ACRES | | | | | | | | | | |
| APT # B | | RES USE CODE | 500 | | | | | | | | |
| IRONTON, OHIO 45638 | | | | | | | | | | | |
| VOL 602 PG 604 | 120 | 00 | 120 | | | | | | | | |
| PARCEL-ID 01-036-1000.003 | | | | | | | | | | | |
| 09-25-95 SPLIT FROM 01-036-1000.000 | | DELONG, HERBERT & MARCELL | | | | | | | | | |
| WADDELL, KEVIN G & PAULA A | 17-04-33 SE SW S OF RD PT 0.47 | | | | | | | | | | |
| 1782 TWP RD 256 | ACRES | | | | | | | | | | |
| KITTS HILL, OHIO 45645 | | RES USE CODE | 500 | | | | | | | | |
| VOL 604 PG 173 | | | | | | | | | | | |
| PARCEL-ID 01-036-1000.004 | 50 | 00 | 50 | | | | | | | | |
| 11-09-95 SPLIT FROM 01-036-1000.000 | | DELONG, HERBERT & MARCELL | | | | | | | | | |
| LANCASTER, TEDDY | 17-04-33 SW SW S OF RD. | | | | | | | | | | |
| 1348 TWP RD 256 | 0013.08A | RES USE CODE | 510 | | | | | | | | |
| KITTS HILL, OHIO 45645-0000 | | | | | | | | | | | |
| VOL 538 PG 372 | 2,380 | 26,790 | 29,170 | | | | | | | | |

TAX RATE [illegible]10
A/R RED FACTOR 10.1599
OTH RED FACTOR 05.7223

LAWRENCE
TAX DISTRICT 01-AID TWP-SYMMES VALLEY S.D.

# GENERAL TAX LIST AND DUPLICATE OF REAL AND PUBLIC UTILITY PROPERTY
## COUNTY REAL ESTATE TAXES AND SPECIAL ASSESSMENTS

TAX YEAR 1995
01/03/96 INTEREST RATE
PAGE NO 93

| OWNER'S NAME MAILING ADDRESS | DESCRIPTION | | | TAXES CHARGED | DECEMBER TAXES | PENALTY | JUNE TAXES | PENALTY | TOTAL DELINQUENT | C. D. DATE | MEMO |
|---|---|---|---|---|---|---|---|---|---|---|---|
| | LAND | IMPROVEMENTS | TOTAL VALUE | | | | | | | | |
| PARCEL-ID 01-036-1100.000 | HOMESITE VALUE LISTED BELOW | | | | | | | | | | |
| | 810 | 20,310 | 21,120 | | | | | | | | |
| VANOVER, HAZEL | 17-04-33 SW SW S OF RD PT 3.75 | | | | | | | | | | |
| 611 HIGH STREET | ACRES | | | | | | | | | | |
| IRONTON, OHIO 45638 | | AGR USE CODE | 121 | | | | | | | | |
| VOL 551 PG 764 | | | | | | | | | | | |
| PARCEL-ID 01-036-1200.000 | 00 | 00 | 00 | | | | | | | | |
| 09-22-95 TRNSF TO 01-036-1200.000 | | ANSON, NORMAN & JUDY KARE | | | | | | | | | |
| PRINCE, DEAN & SHERRY A. | 17-04-33 SW SW S OF RD PT 3.75 | | | | | | | | | | |
| 1582 TWP RD 256 | ACRES | | | | | | | | | | |
| KITTS HILL, OHIO 45645 | | AGR USE CODE | 121 | | | | | | | | |
| VOL 602 PG 726 | | | | | | | | | | | |
| PARCEL-ID 01-036-1200.000 | 420 | 00 | 420 | | | | | | | | |
| 09-28-95 TRNSF FROM 01-036-1200.000 | | ANSON, NORMAN & JUDY KARE | | | | | | | | | |
| ANSON, NORMAN & JUDY KAREN | 17-04-33 SW SW S OF RD PT 3.75 | | | | | | | | | | |
| 1582 TWP RD 256 | ACRES | | | | | | | | | | |
| KITTS HILL, OHIO 45645 | | AGR USE CODE | 121 | | | | | | | | |
| VOL 602 PG 575 | | | | | | | | | | | |
| PARCEL-ID 01-036-1200.000 | 00 | 00 | 00 | | | | | | | | |
| 09-22-95 TRNSF FROM 01-036-1200.000 | | VANOVER, HAZEL | | | | | | | | | |
| 09-28-95 TRNSF TO 01-036-1200.000 | | PRINCE, DEAN & SHERRY A. | | | | | | | | | |
| STAPLETON, JAMES O. & GEORGENE | 17-04-33 SW SW N OF RD. | | | | | | | | | | |
| 1329 TWP RD 0256 | 0025.10A | AGR USE CODE | 120 | | | | | | | | |
| KITTS HILL, OH. 45645 | | | | | | | | | | | |
| VOL 467 PG 219 | 3,390 | 17,220 | 20,610 | | | | | | | | |
| PARCEL-ID 01-036-1300.000 | HOMESITE VALUE LISTED BELOW | | | | | | | | | | |
| | 740 | 13,080 | 13,820 | | | | | | | | |
| ADKINS, DAVID A. & CONNIE | 17-04-33 SW SW S OF ROAD | | | | | | | | | | |
| R. 1 BOX 210 | 0000.30A | RES USE CODE | 500 | | | | | | | | |
| KITTS HILL, OHIO 45645 | | | | | | | | | | | |
| VOL 457 PG 755 | 110 | 00 | 110 | | | | | | | | |
| PARCEL-ID 01-036-1400.000 | | | | | | | | | | | |
| ADKINS, DAVID A. & CONNIE | 17-04-33 SW SW S OF RD | | | | | | | | | | |
| R. 1 BOX 210 | W. PT. | | | | | | | | | | |
| KITTS HILL, OHIO 45645 | 0001.04A | RES USE CODE | 510 | | | | | | | | |
| VOL 457 PG 755 | | | | | | | | | | | |
| PARCEL-ID 01-036-1401.000 | 740 | 9,340 | 10,080 | | | | | | | | |
| | HOMESITE VALUE LISTED BELOW | | | | | | | | | | |
| | 740 | 9,340 | 10,080 | | | | | | | | |
| ADKINS, DAVID A. & CONNIE | 17-04-33 PT SW SW S OF RD | | | | | | | | | | |
| R. 1 BOX 210 | CEN PT. | | | | | | | | | | |
| KITTS HILL, OHIO 45645 | 0000.28A | RES USE CODE | 500 | | | | | | | | |
| VOL 457 PG 755 | | | | | | | | | | | |
| PARCEL-ID 01-036-1402.000 | 110 | 00 | 110 | | | | | | | | |
| HECLA WATER ASSOC. | 17-04-33 PT SW S OF RD | | | | | | | | | | |
| RT. 3 BOX 48AA | 0000.01A | EXM USE CODE | 680 | | | | | | | | |
| IRONTON, OHIO 45638-0000 | | | | | | | | | | | |

DAYTON LEGAL BLANK INC 60388

TAX RATE 10
A/R RED FACTOR 10.1599
OTH RED FACTOR 05.7223

LAWRENCE
TAX DISTRICT 01-AID TWP-SYMMES VALLEY S.D.

# GENERAL TAX LIST AND DUPLICATE OF REAL AND PUBLIC UTILITY PROPERTY
## COUNTY REAL ESTATE TAXES AND SPECIAL ASSESSMENTS

01/03/96

TAX YEAR 1995
INTEREST RATE


| OWNER'S NAME MAILING ADDRESS | DESCRIPTION | | | TAXES CHARGED | DECEMBER TAXES | PENALTY | JUNE TAXES | PENALTY | TOTAL DELINQUENT | C. D. DATE | MEMO |
|---|---|---|---|---|---|---|---|---|---|---|---|
| | LAND | IMPROVEMENTS | TOTAL VALUE | | | | | | | | |
| VOL 410 PG 518<br>PARCEL-ID 01-036-1403.000 | 110 | 00 | 110 | | | | | | | | |
| ESTEP, RICHARD L.<br>RT. 1 BOX 65<br>WILLOWWOOD, OHIO<br>VOL 439 PG 158<br>PARCEL-ID 01-036-1500.000 | 17-04-33 SW SW S OF RD.<br>0001.65A RES USE CODE 500<br>770 | 00 | 770 | | | | | | | | |
| UNITED STATES OF AMERICA<br>811 CONSTITUTION AVE<br>BEDFORD IND. 47421<br>VOL 570 PG 412<br>PARCEL-ID 01-036-1600.000 | 17-04-34 NW LESS 5.25A<br>0154.75A EXM USE CODE 600<br>17,200 | 7,330 | 24,530 | | | | | | | | |
| SANDERS, SHEILA KAY<br>6616 ST RT 141<br>KITTS HILL, OHIO 45645<br>VOL 535 PG 34<br>PARCEL-ID 01-036-1700.000 | 17-4-34 NW COR NW LESS 2.69A.<br>BAL.2.56ACS.<br>RES USE CODE 545<br>1,520 | 710 | 2,230 | | | | | | | | |
| JENKINS, REGINA GAIL<br>5207 CO RD 19<br>KITTS HILL, OHIO 45645<br>VOL 535 PG 30<br>PARCEL-ID 01-036-1701.000 | 17-4-34 PT NW COR NW PT 2.69A<br>CS.<br>RES USE CODE 545<br>1,550<br>HOMESITE VALUE LISTED BELOW<br>1,050 | 470<br>470 | 2,020<br>1,520 | | | | | | | | |
| SIMPSON, CHARLES B. JR. & DICI<br>E LEE<br>5876 COUNTY ROAD 19<br>KITTS HILL, OHIO 45645<br>VOL 530 PG 451<br>PARCEL-ID 01-036-1800.000 | 17-04-34 NW NE<br>0040.00A AGR USE CODE 121<br>AUV<br>980 | 00 | 980 | | | | | | | | |
| UNITED STATES OF AMERICA<br>WASHINGTON, D. C.<br>VOL 312 PG 321<br>PARCEL-ID 01-037-0100.000 | 17-04-34 NE NE<br>0040.00A EXM USE CODE 600<br>4,200 | 00 | 4,200 | | | | | | | | |
| UNITED STATES OF AMERICA<br>VOL 570 PG 412<br>PARCEL-ID 01-037-0105.000 | 17-04-34 NE NE<br>0040.00A EXM USE CODE 600<br>4,200 | 00 | 4,200 | | | | | | | | |
| UNITED STATES OF AMERICA<br>WASHINGTON, D. C.<br>VOL 319 PG 279<br>PARCEL-ID 01-037-0200.000 | 17-04-34 SW NE LESS 5A<br>0035.00A EXM USE CODE 600<br>3,680 | 00 | 3,680 | | | | | | | | |
| UNITED STATES OF AMERICA<br>VOL 149 PG 3<br>PARCEL-ID 01-037-0205.000 | 17-04-34 SW NE<br>0004.00A EXM USE CODE 600<br>420 | 00 | 420 | | | | | | | | |
| BLOOMFIELD, EDGAR & ETTICE | 17-04-34 N 1/2 SW LESS 20A | | | | | | | | | | |

TAX RATE 10
A/R RED FACTOR 10.1599
OTH RED FACTOR 05.7223

LAWRENCE
TAX DISTRICT 01-AID TWP-SYMMES VALLEY S.D.

GENERAL TAX LIST AND DUPLICATE OF REAL AND PUBLIC UTILITY PROPERTY
COUNTY REAL ESTATE TAXES AND SPECIAL ASSESSMENTS

01/03/96

TAX YEAR 1995
INTEREST RATE


| OWNER'S NAME MAILING ADDRESS | DESCRIPTION | | | TAXES CHARGED | DECEMBER TAXES | PENALTY | JUNE TAXES | PENALTY | TOTAL DELINQUENT | C. D. DATE | MEMO |
|---|---|---|---|---|---|---|---|---|---|---|---|
| | LAND | IMPROVEMENTS | TOTAL VALUE | | | | | | | | |
| RT. 1<br>KITTS HILL, OH.<br>VOL 462 PG 542<br>PARCEL-ID 01-037-0300.000 | 0060.00A AGR USE CODE 121<br>AUV<br>1,470 | 00 | 1,470 | | | | | | | | |
| UNITED STATES OF AMERICA<br>VOL 184 PG 560<br>PARCEL-ID 01-037-0305.000 | 17-04-34 SE<br>0120.00A EXM USE CODE 600<br>12,600 | 00 | 12,600 | | | | | | | | |
| UNITED STATES OF AMERICA<br>WASHINGTON, D. C.<br>VOL 319 PG 279<br>PARCEL-ID 01-037-0400.000 | 17-04-34 NE SE<br>0040.00A EXM USE CODE 600<br>4,200 | 00 | 4,200 | | | | | | | | |
| BLOOMFIELD, EDGAR<br>RT. 1<br>KITTS HILL, OHIO<br>VOL 462 PG 542<br>PARCEL-ID 01-037-0500.000 | 17-04-34 E 1/2 NE SW & N 1/2 S<br>E SW<br>0040.00A AGR USE CODE 120<br>5,400<br>HOMESITE VALUE LISTED BELOW<br>1,100 | 1,020<br>760 | 6,420<br>1,860 | | | | | | | | |
| UNITED STATES OF AMERICA<br>WASHINGTON, D. C.<br>VOL 326 PG 179<br>PARCEL-ID 01-037-0600.000 | 17-04-34 S 1/2 SE SW<br>0020.00A EXM USE CODE 600<br>2,100 | 00 | 2,100 | | | | | | | | |
| UNITED STATES OF AMERICA<br>WASHINGTON, D. C.<br>VOL 326 PG 179<br>PARCEL-ID 01-037-0700.000 | 17-04-34 SW SW<br>0040.00A EXM USE CODE 600<br>4,200 | 00 | 4,200 | | | | | | | | |
| HARPER, GEORGE R. & TOMI G.<br>265 TWP RD 236 S<br>KITTS HILL, OHIO 45645<br>VOL 511 PG 835<br>PARCEL-ID 01-037-0800.000<br><br>08-25-95 25.04 09-05-95 | 17-04-35 N PT NW<br>0060.00A AGR USE CODE 121<br>AUV<br>1,470<br><br>2.50 | 00 | 1,470 | | | | | | | | |
| HERRELL, PAUL & LINDA<br>13269 ST RT 141<br>KITTS HILL, OHIO 45645-9714<br>VOL 513 PG 651<br>PARCEL-ID 01-037-0900.000 | 17-04-35 E 1/2 NE NW<br>0020.00A AGR USE CODE 121<br>AUV<br>490 | 00 | 490 | | | | | | | | |
| HARPER, GEORGE R. & TOMI G.<br>265 TWP RD 236 S<br>KITTS HILL, OHIO 45645<br>VOL 511 PG 835<br>PARCEL-ID 01-037-1000.000<br><br>08-25-95 156.22 09-05-95 | 17-04-35 N 1/2 SE NW<br>0020.00A AGR USE CODE 121<br>AUV<br>1,170<br>HOMESITE VALUE LISTED BELOW<br>740<br>15.62 | 8,230<br>7,290 | 9,400<br>8,030 | | | | | | | | |
| HERRELL, PAUL & LINDA<br>13269 ST RT 141<br>KITTS HILL, OHIO 45645-9714 | 17-04-35 S 1/2 SE NW LESS 4A<br>0016.00A AGR USE CODE 121<br>AUV | | | | | | | | | | |

256 Twp Rd 236 Kitts Hill, O 7/22/96
Billy D. Jr. & Karen S. Huff

DAYTON LEGAL BLANK INC 60388

TAX RATE 10
A/R RED FACTOR 10.1599
OTH RED FACTOR 05.7223

LAWRENCE
TAX DISTRICT 01-AID TWP-SYMMES VALLEY S.D.

GENERAL TAX LIST AND DUPLICATE OF REAL AND PUBLIC UTILITY PROPERTY
COUNTY REAL ESTATE TAXES AND SPECIAL ASSESSMENTS

TAX YEAR 1995
01/03/96 INTEREST RATE
PAGE NO 96

| OWNER'S NAME MAILING ADDRESS | DESCRIPTION | | | TAXES CHARGED | DECEMBER TAXES | PENALTY | JUNE TAXES | PENALTY | TOTAL DELINQUENT | C. D. DATE | MEMO |
|---|---|---|---|---|---|---|---|---|---|---|---|
| | LAND | IMPROVEMENTS | TOTAL VALUE | | | | | | | | |
| VOL 513 PG 651<br>PARCEL-ID 01-037-1100.000 | 390 | 00 | 390 | | | | | | | | |
| HERRELL, PAUL & LINDA<br>13269 ST RT 141<br>KITTS HILL, OHIO 45645-9714<br>VOL 513 PG 651<br>PARCEL-ID 01-037-1200.000 | 17-04-35 W END S 1/2 SE NW<br>0004.00A AGR USE CODE 121<br>AUV<br>100 | 00 | 100 | | | | | | | | |
| HERRELL, PAUL & LINDA<br>13269 ST RT 141<br>KITTS HILL, OHIO 45645-9714<br>VOL 513 PG 651<br>PARCEL-ID 01-037-1300.000 | 17-04-35 S 1/2 SW NW<br>0020.00A AGR USE CODE 121<br>AUV<br>490 | 00 | 490 | | | | | | | | |
| HERRELL, PAUL & LINDA<br>13269 ST RT 141<br>KITTS HILL, OHIO 45645-9714<br>VOL 513 PG 651<br>PARCEL-ID 01-037-1400.000 | 17-04-35 NW NE<br>0040.00A AGR USE CODE 121<br>AUV<br>980 | 00 | 980 | | | | | | | | |
| HERRELL, PAUL & LINDA<br>13269 ST RT 141<br>KITTS HILL, OHIO 45645-9714<br>VOL 513 PG 651<br>PARCEL-ID 01-037-1500.000 | 17-04-35 NW SE LESS .50A<br>0039.50A AGR USE CODE 121<br>AUV<br>970 | 00 | 970 | | | | | | | | |
| HERRELL, PAUL & LINDA<br>13269 ST RT 141<br>KITTS HILL, OHIO 45645-9714<br>VOL 513 PG 651<br>PARCEL-ID 01-037-1600.000 | 17-04-35 NE NE<br>0040.00A AGR USE CODE 121<br>AUV<br>980 | 00 | 980 | | | | | | | | |
| TAYLOR, WAYNE L & MELANIE F (P<br>AUL&LINDA HERRELL LIFEST MIN)<br>13631 ST RT 141<br>KITTS HILL, OHIO 45645-9714<br>VOL 587 PG 179<br>PARCEL-ID 01-037-1700.000 | 17-04-35 SE NE<br>0040.00A AGR USE CODE 121<br>AUV<br>980 | 00 | 980 | | | | | | | | |
| HERRELL, PAUL & LINDA<br>13269 ST RT 141<br>KITTS HILL, OHIO 45645-9714<br>VOL 513 PG 651<br>PARCEL-ID 01-037-1800.000 | 17-04-35 SW NE<br>0040.00A AGR USE CODE 121<br>AUV<br>980 | 00 | 980 | | | | | | | | |
| HERRELL, PAUL & LINDA<br>13269 ST RT 141<br>KITTS HILL, OHIO 45645-9714<br>VOL 513 PG 651<br>PARCEL-ID 01-038-0100.000 | 17-04-35 SW COR. NW SE<br>0000.25A AGR USE CODE 121<br>AUV<br>10 | 00 | 10 | | | | | | | | |
| HERRELL, PAUL & LINDA<br>13269 ST RT 141<br>KITTS HILL, OHIO 45645-9714<br>VOL 513 PG 651<br>PARCEL-ID 01-038-0200.000 | 17-04-35 SW COR. NW SE<br>0000.25A AGR USE CODE 121<br>AUV<br>10 | 00 | 10 | | | | | | | | |
| HERRELL, PAUL & LINDA<br>13269 ST RT 141<br>KITTS HILL, OHIO 45645<br>VOL 513 PG 651 | 17-04-35 E1/2 SE LESS 35.88, 0<br>.67 BAL = 43.45 ACRES<br>AGR USE CODE 121<br>AUV | | | | | | | | | | |

TAX RATE 10
A/R RED FACTOR 10.1599
OTH RED FACTOR 05.7223

LAWRENCE
TAX DISTRICT 01-AID TWP-SYMMES VALLEY S.D.

GENERAL TAX LIST AND DUPLICATE OF REAL AND PUBLIC UTILITY PROPERTY
COUNTY REAL ESTATE TAXES AND SPECIAL ASSESSMENTS

TAX YEAR 1995
01/03/96 INTEREST RATE
PAGE NO 97

| OWNER'S NAME MAILING ADDRESS | DESCRIPTION | | | TAXES CHARGED | DECEMBER TAXES | PENALTY | JUNE TAXES | PENALTY | TOTAL DELINQUENT | C. D. DATE | MEMO |
|---|---|---|---|---|---|---|---|---|---|---|---|
| | LAND | IMPROVEMENTS | TOTAL VALUE | | | | | | | | |
| PARCEL-ID 01-038-0300.000 | 2,440<br>HOMESITE VALUE LISTED BELOW<br>1,470 | 30,430<br>17,110 | 32,870<br>18,580 | | | | | | | | |
| STATE OF OHIO<br>650 EASTERN AVE<br>CHILLICOTHE, OHIO 45601<br>VOL 591 PG 342<br>PARCEL-ID 01-038-0300.001 | 17-4-35 E1/2 SE PT PT HY EASE<br>1-WD 0.67 ACRES<br>EXM USE CODE 610<br>70 | 00 | 70 | | | | | | | | |
| HERRELL, PAUL & LINDA<br>13269 ST RT 141<br>KITTS HILL, OHIO 45645<br>VOL 513 PG 651<br>PARCEL-ID 01-038-0400.000 | 17-4-35 PT E1/2 SE LESS 0.21,1<br>5.98,.29,.05 BAL = 18.85<br>AGR USE CODE 121<br>AUV<br>980 | 00 | 980 | | | | | | | | |
| HERRELL, PAUL & LINDA & RANDAL<br>L LAMBERT, TRUSTEE FOR PAUL HERS<br>13474 STATE ROUTE 141<br>KITTS HILL, OHIO 45645<br>VOL 587 PG 172<br>PARCEL-ID 01-038-0400.001 | 17-4-35 PT E 1/2 SE PT 15.98AC<br>AGR USE CODE 121<br>AUV<br>390 | 00 | 390 | | | | | | | | |
| STATE OF OHIO<br>650 EASTERN AVE<br>CHILLICOTHE, OHIO 45601<br>VOL 591 PG 342<br>PARCEL-ID 01-038-0400.002 | 17-4-35 PT E1/2 SE PT PT ST HY<br>EASE 1-WD 0.29 ACRES<br>EXM USE CODE 610<br>30 | 00 | 30 | | | | | | | | |
| STATE OF OHIO<br>650 EASTERN AVE<br>CHILLICOTHE, OHIO 45601<br>VOL 591 PG 342<br>PARCEL-ID 01-038-0400.003 | 17-4-35 PT E1/2 SE PT ST HY E<br>ASE 1-X 0.05 ACRES<br>EXM USE CODE 610<br>10 | 00 | 10 | | | | | | | | |
| HERRELL, PAUL & LINDA & RANDAL<br>L LAMBERT, TRUSTEE FOR PAUL HEES<br>13474 STATE ROUTE 141<br>KITTS HILL, OHIO 45645-9714<br>VOL 587 PG 172<br>PARCEL-ID 01-038-0401.000 | 17-04-35 PT E1/2 SE PT 0.21ACR<br>AGR USE CODE 121<br>AUV<br>20 | 00 | 20 | | | | | | | | |
| HERRELL, PAUL & LINDA & RANDAL<br>L LAMBERT, TRUSTEE FOR PAUL HER<br>13474 STATE ROUTE 141<br>KITTS HILL, OHIO 45645-9714<br>VOL 587 PG 172<br>PARCEL-ID 01-038-0500.000 | 17-04-35 E 1/2 SE ON PIKE 0.5<br>6 ACRES<br>AGR USE CODE 121<br>750 | 8,260 | 9,010 | | | | | | | | |
| HERRELL, PAUL & LINDA<br>13269 ST RT 141<br>KITTS HILL, OHIO 45645-971<br>VOL 513 PG 651<br>PARCEL-ID 01-038-0600.000 | 17-4-35 SW SE LESS .25 & 5.36A<br>BAL=34.39ACS<br>AGR USE CODE 121<br>AUV<br>2,220 | 4,530 | 6,750 | | | | | | | | |
| HERRELL, PAUL & LINDA & RANDAL<br>L LAMBERT TRUSTEE FOR PAUL HER | 17-4-35 SW SE PT 5.36ACS<br>AGR USE CODE 121 | | | | | | | | | | |

DAYTON LEGAL BLANK INC 60388

TAX RATE [illegible]10
A/R RED FACTOR 10.1599
OTH RED FACTOR 05.7223

LAWRENCE
TAX DISTRICT 01-AID TWP-SYMMES VALLEY S.D.

GENERAL TAX LIST AND DUPLICATE OF REAL AND PUBLIC UTILITY PROPERTY
COUNTY REAL ESTATE TAXES AND SPECIAL ASSESSMENTS

TAX YEAR 1995
INTEREST RATE
01/03/96 PAGE NO 98

| OWNER'S NAME MAILING ADDRESS | DESCRIPTION | | | TAXES CHARGED | DECEMBER TAXES | PENALTY | JUNE TAXES | PENALTY | TOTAL DELINQUENT | C. D. DATE | MEMO |
|---|---|---|---|---|---|---|---|---|---|---|---|
| | LAND | IMPROVEMENTS | TOTAL VALUE | | | | | | | | |
| 13474 STATE RT 141 | AUV | | | | | | | | | | |
| KITTS HILL, OHIO 45645 | 130 | 00 | 130 | | | | | | | | |
| VOL 587 PG 172 | | | | | | | | | | | |
| PARCEL-ID 01-038-0600.001 | | | | | | | | | | | |
| HERRELL, PAUL & LINDA | 17-04-35 NE COR. SW SE | | | | | | | | | | |
| 13269 ST RT 141 | 0000.25A | AGR USE CODE | 121 | | | | | | | | |
| KITTS HILL, OHIO 45645-9714 | AUV | | | | | | | | | | |
| VOL 513 PG 651 | 10 | 00 | 10 | | | | | | | | |
| PARCEL-ID 01-038-0700.000 | | | | | | | | | | | |
| UNITED STATES OF AMERICA | 17-04-35 NW SW LESS 1A | | | | | | | | | | |
| 811 CONSTITUTION AVE | 0039.00A | EXM USE CODE | 600 | | | | | | | | |
| BEDFORD, IN 47421 | | | | | | | | | | | |
| VOL 585 PG 330 | 4,100 | 00 | 4,100 | | | | | | | | |
| PARCEL-ID 01-038-0800.000 | | | | | | | | | | | |
| HERRELL, PAUL & LINDA | 17-04-35 IN SW COR. NW SW | | | | | | | | | | |
| 13269 ST RT 141 | 0001.00A | AGR USE CODE | 121 | | | | | | | | |
| KITTS HILL, OHIO 45645-9714 | AUV | | | | | | | | | | |
| VOL 513 PG 651 | 20 | 00 | 20 | | | | | | | | |
| PARCEL-ID 01-038-0900.000 | | | | | | | | | | | |
| HERRELL, PAUL & LINDA | 17-04-35 NE SW LESS 4.38A | | | | | | | | | | |
| 13269 ST RT 141 | 0035.62A | AGR USE CODE | 121 | | | | | | | | |
| KITTS HILL, OHIO 45645-9714 | AUV | | | | | | | | | | |
| VOL 513 PG 651 | 1,550 | 1,490 | 3,040 | | | | | | | | |
| PARCEL-ID 01-038-1000.000 | | | | | | | | | | | |
| HERRELL, PAUL & LINDA | 17-04-35 IN NE COR. NE SW | | | | | | | | | | |
| 13269 ST RT 141 | 0004.38A | AGR USE CODE | 121 | | | | | | | | |
| KITTS HILL, OHIO 45645-9714 | AUV | | | | | | | | | | |
| VOL 531 PG 651 | 110 | 00 | 110 | | | | | | | | |
| PARCEL-ID 01-038-1100.000 | | | | | | | | | | | |
| HERRELL, PAUL & LINDA | 17-04-35 SE SW | | | | | | | | | | |
| 13269 ST RT 141 | 0040.00A | AGR USE CODE | 121 | | | | | | | | |
| KITTS HILL, OHIO 45645-9714 | AUV | | | | | | | | | | |
| VOL 513 PG 651 | 980 | 00 | 980 | | | | | | | | |
| PARCEL-ID 01-038-1200.000 | | | | | | | | | | | |
| RIGGLE, ISAMAY | 17-04-35 SW SW LESS 10A | | | | | | | | | | |
| 12551 ST. RT. 141 | 0030.00A | AGR USE CODE | 120 | | | | | | | | |
| KITTS HILL, OH. 45645 | AUV | | | | | | | | | | |
| VOL 310 PG 363 | 2,110 | 00 | 2,110 | | | | | | | | |
| PARCEL-ID 01-038-1300.000 | | | | | | | | | | | |
| RIGGLE, ISAMAY | 17-04-35 W SIDE SW SW | | | | | | | | | | |
| 12551 ST. RT. 141 | 0010.00A | AGR USE CODE | 120 | | | | | | | | |
| KITTS HILL, OHIO 45645 | AUV | | | | | | | | | | |
| RT 113 VOL 310 PG 82 | 250 | 00 | 250 | | | | | | | | |
| PARCEL-ID 01-038-1400.000 | | | | | | | | | | | |
| UNITED STATES OF AMERICA | 17-04-35 N 1/2 SW NW | | | | | | | | | | |
| VOL 149 PG 3 | 0020.00A | EXM USE CODE | 600 | | | | | | | | |
| PARCEL-ID 01-038-1405.000 | | | | | | | | | | | |
| | 2,100 | 00 | 2,100 | | | | | | | | |
| HERRELL, PAUL & LINDA S. | 17-04-36 NW W OF SYMMES | | | | | | | | | | |
| 13269 ST RT 141 | 0080.00A | AGR USE CODE | 120 | | | | | | | | |
| KITTS HILL, OHIO 45645 | | | | | | | | | | | |

TAX RATE [illegible]10
A/R RED FACTOR 10.1599
OTH RED FACTOR 05.7223

LAWRENCE
TAX DISTRICT 01-AID TWP-SYMMES VALLEY S.D.

GENERAL TAX LIST AND DUPLICATE OF REAL AND PUBLIC UTILITY PROPERTY
COUNTY REAL ESTATE TAXES AND SPECIAL ASSESSMENTS

TAX YEAR 1995
INTEREST RATE
01/03/96 PAGE NO 99

| OWNER'S NAME MAILING ADDRESS | DESCRIPTION | | | TAXES CHARGED | DECEMBER TAXES | PENALTY | JUNE TAXES | PENALTY | TOTAL DELINQUENT | C. D. DATE | MEMO |
|---|---|---|---|---|---|---|---|---|---|---|---|
| | LAND | IMPROVEMENTS | TOTAL VALUE | | | | | | | | |
| VOL 571 PG 396 | 8,820 | 00 | 8,820 | | | | | | | | |
| PARCEL-ID 01-038-1500.000 | | | | | | | | | | | |
| FULLER, RAYMOND P. & DOROTHY G | 17-04-36 W PT. NE NW E OF CR. & NW NE | | | | | | | | | | |
| 8542 CO RD 5 | | | | | | | | | | | |
| PEDRO, OHIO 45659 | 0055.91A | AGR USE CODE | 121 | | | | | | | | |
| VOL 372 PG 540 | AUV | | | | | | | | | | |
| PARCEL-ID 01-038-1600.000 | 3,500 | 00 | 3,500 | | | | | | | | |
| COLEGROVE, BARBARA A. & ROGER K. | 17-4-36 PT NE NW E OF CR & NW NE & NE NE LESS 16.57 AC BAL=3 | | | | | | | | | | |
| 14617 ST. RT. 141 | 8.27AC | AGR USE CODE | 121 | | | | | | | | |
| KITTS HILL, OHIO 45645 | AUV | | | | | | | | | | |
| VOL 557 PG 621 | 1,420 | 00 | 1,420 | | | | | | | | |
| PARCEL-ID 01-038-1700.000 | | | | | | | | | | | |
| STATE OF OHIO | 17-4-36 PT NE NW E OF CR. & NW | | | | | | | | | | |
| COLUMBUS, OHIO | NE & NE NE PT 16.57AC | | | | | | | | | | |
| VOL 260 PG 413 | | EXM USE CODE | 610 | | | | | | | | |
| PARCEL-ID 01-038-1700.001 | | | | | | | | | | | |
| | 13,830 | 1,030,250 | 1,044,080 | | | | | | | | |
| BD. OF ED. SYMMES VAL LOC SCH | 17-04-36 W PT. | | | | | | | | | | |
| PARCEL-ID 01-038-1800.000 | 0015.16A | EXM USE CODE | 650 | | | | | | | | |
| | 75,930 | 495,670 | 571,600 | | | | | | | | |
| FULLER, DOROTHY G. | 17-04-36 MID-WEST PT. SE NW | | | | | | | | | | |
| 8542 CO RD 5 | 0001.24A | RES USE CODE | 510 | | | | | | | | |
| PEDRO, OH 45659 | | | | | | | | | | | |
| VOL 571 PG 585 | 1,510 | 11,150 | 12,660 | | | | | | | | |
| PARCEL-ID 01-039-0100.000 | HOMESITE VALUE LISTED BELOW | | | | | | | | | | |
| | 1,470 | 10,720 | 12,190 | | | | | | | | |
| JONES, MARY BETH | 17-04-36 SE NW E OF CR & | | | | | | | | | | |
| 14158 ST RT 141 | SW NE N OF RD PT. | | | | | | | | | | |
| WILLOW WOOD, OHIO 45696 | 0000.55A | RES USE CODE | 510 | | | | | | | | |
| VOL 592 PG 669 | | | | | | | | | | | |
| PARCEL-ID 01-039-0201.000 | 1,280 | 17,040 | 18,320 | | | | | | | | |
| | HOMESITE VALUE LISTED BELOW | | | | | | | | | | |
| | 1,280 | 17,040 | 18,320 | | | | | | | | |
| FULLER, RAYMOND P. & DOROTHY G | 17-04-36 SE N W E OF CR & SW NE N OF RD | | | | | | | | | | |
| 8542 CO RD 5 | | | | | | | | | | | |
| PEDRO, OHIO 45659 | 0061.12A | AGR USE CODE | 121 | | | | | | | | |
| VOL 372 PG 540 | AUV | | | | | | | | | | |
| PARCEL-ID 01-039-0203.000 | 3,080 | 5,760 | 8,840 | | | | | | | | |
| CORN, RICK & DEON | 17-04-36 PT. SE NW E OF CR. & SW NE N OF ROAD | | | | | | | | | | |
| 8086 STATE ROUTE 378 | 0001.00A | RES USE CODE | 510 | | | | | | | | |
| WILLOWWOOD, OHIO 45696 | | | | | | | | | | | |
| VOL 561 PG 723 | | | | | | | | | | | |
| PARCEL-ID 01-039-0300.000 | 1,470 | 6,520 | 7,990 | | | | | | | | |
| | HOMESITE VALUE LISTED BELOW | | | | | | | | | | |
| | 1,470 | 6,440 | 7,910 | | | | | | | | |
| FULLER, RAYMOND P. & DOROTHY G | 17-04-36 SE NE | | | | | | | | | | |
| 8542 CO RD 5 | 0040.00A | AGR USE CODE | 121 | | | | | | | | |

DAYTON LEGAL BLANK INC 60388

TAX RATE 10
A/R RED FACTOR 10.1599
OTH RED FACTOR 05.7223

LAWRENCE
TAX DISTRICT 01-AID TWP-SYMMES VALLEY S.D.

GENERAL TAX LIST AND DUPLICATE OF REAL AND PUBLIC UTILITY PROPERTY
COUNTY REAL ESTATE TAXES AND SPECIAL ASSESSMENTS

01/03/96

TAX YEAR 1995
INTEREST RATE
PAGE NO 100

| OWNER'S NAME MAILING ADDRESS | DESCRIPTION | | | TAXES CHARGED | DECEMBER TAXES | PENALTY | JUNE TAXES | PENALTY | TOTAL DELINQUENT | C. D. DATE | MEMO |
|---|---|---|---|---|---|---|---|---|---|---|---|
| | LAND | IMPROVEMENTS | TOTAL VALUE | | | | | | | | |
| PEDRO, OHIO 45659 | AUV | | | | | | | | | | |
| VOL 372 PG 540 | 980 | 00 | 980 | | | | | | | | |
| PARCEL-ID 01-039-0400.000 | | | | | | | | | | | |
| HERRELL, PAUL & LINDA | 17-04-36 SE COR. SW NE | | | | | | | | | | |
| 13629 ST RT 141 | 0006.00A | AGR USE CODE | 110 | | | | | | | | |
| KITTS HILL, OH 45645 | AUV | | | | | | | | | | |
| VOL 592 PG 610 | 150 | 00 | 150 | | | | | | | | |
| PARCEL-ID 01-039-0500.000 | | | | | | | | | | | |
| HERRELL, PAUL AND LINDA | 17-04-36 SE LESS 11A & 0.83 BA | | | 54.78 0600.002 | Bal= 92.80AC | | 8086 STRT 378 0600.003 18.6 1/AC | | Bal= 74.19 .71 0600.004 Bal= 73.48 | Recall | |
| 13629 ST RT 141 | L=147.58ACRES | | | | | | | | | | |
| KITTS HILL, OH 45645 | | AGR USE CODE | 111 | | | | | | | | |
| VOL 595 PG 453 | AUV | | | | | | | | | | |
| PARCEL-ID 01-039-0600.000 | 6,500 | 7,250 | 13,750 | Charles & Angela Baldwin — | | | Rick D. & Deon K. Corn — | | | | Gene A Walker Jr — |
| | HOMESITE VALUE LISTED BELOW | | | | | | | | | | |
| | 1,470 | 7,250 | 8,720 | | | | | | | | |
| 02-22-95 SPLIT FROM 01-039-0600.000 HERRELL, PAUL AND LINDA | | | | | | | | | | | |
| HERRELL, PAUL AND LINDA | 17-04-36 SE LESS 11A | | | | | | | | | | |
| 13629 ST RT 141 | 0148.41A | AGR USE CODE | 111 | | | | | | | | |
| KITTS HILL, OH 45645 | | | | | | | | | | | |
| VOL 592 PG 610 | 00 | 00 | 00 | | | | | | | | |
| PARCEL-ID 01-039-0600.000 | | | | | | | | | | | |
| 02-22-95 SPLIT TO 01-039-0600.000 HERRELL, PAUL AND LINDA | | | | | | | | | | | |
| 02-22-95 SPLIT TO 01-039-0600.001 WILSON, PATRICIA FAYE | | | | | | | | | | | |
| WILSON, PATRICIA FAYE | 17-04-36 SE PT 0.83ACRES | | | | | | | | | | |
| C/O CLARENCE WILSON | | RES USE CODE | 500 | | | | | | | | |
| 10079 COUNTY RD 5 | | | | | | | | | | | |
| PEDRO, OHIO 45659 | 1,340 | 00 | 1,340 | | | | | | | | |
| VOL 595 PG 454 | | | | | | | | | | | |
| PARCEL-ID 01-039-0600.001 | | | | | | | | | | | |
| 02-22-95 SPLIT FROM 01-039-0600.000 HERRELL, PAUL AND LINDA | | | | | | | | | | | |
| THORNTON, DOUGLAS A. & JACQUELINE D. 058 | 17-04-36 PT SE LESS 11 AC | | | | | | | | | | |
| | 0000.59A | RES USE CODE | 510 | | | | | | | | |
| C/O STAR BANK | 1,350 | 17,600 | 18,950 | | | | | | | | |
| 425 WALNUT STREET | HOMESITE VALUE LISTED BELOW | | | | | | | | | | |
| P. O. BOX 1038 | 1,350 | 17,400 | 18,750 | | | | | | | | |
| CINCINNATI, OHIO 45201-1038 | | | | | | | | | | | |
| VOL 589 PG 630 | | | | | | | | | | | |
| PARCEL-ID 01-039-0601.000 | | | | | | | | | | | |
| FULLER, RAYMOND P. & DOROTHY G | 17-04-36 NW COR. SE | | | | | | | | | | |
| 8542 CO RD 5 | 0001.00A | AGR USE CODE | 121 | | | | | | | | |
| PEDRO, OHIO 45659 | AUV | | | | | | | | | | |
| VOL 372 PG 540 | 20 | 00 | 20 | | | | | | | | |
| PARCEL-ID 01-039-0700.000 | | | | | | | | | | | |
| WALKER, GREGORY L & NATALIE A | 17-04-36 SW SE W OF CR. | | | | | | | | | | |
| 7863 ST RT 378 | 0010.00A | AGR USE CODE | 120 | | | | | | | | |
| WILLOW WOOD, OHIO 45696 | AUV | | | | | | | | | | |
| VOL 588 PG 36 | 250 | 00 | 250 | | | | | | | | |
| PARCEL-ID 01-039-0800.000 | | | | | | | | | | | |

TAX RATE 10
A/R RED FACTOR 10.1599
OTH RED FACTOR 05.7223

LAWRENCE
TAX DISTRICT 01-AID TWP-SYMMES VALLEY S.D.

GENERAL TAX LIST AND DUPLICATE OF REAL AND PUBLIC UTILITY PROPERTY
COUNTY REAL ESTATE TAXES AND SPECIAL ASSESSMENTS

01/03/96

TAX YEAR 1995
INTEREST RATE
PAGE NO 101

| OWNER'S NAME MAILING ADDRESS | DESCRIPTION | | | TAXES CHARGED | DECEMBER TAXES | PENALTY | JUNE TAXES | PENALTY | TOTAL DELINQUENT | C. D. DATE | MEMO |
|---|---|---|---|---|---|---|---|---|---|---|---|
| | LAND | IMPROVEMENTS | TOTAL VALUE | | | | | | | | |
| WALKER, GREGORY L & NATALIE A | 17-04-36 PT. W 1/2 SW PT. | | | | | | | | | | |
| 7863 STATE ROUTE 378 | 0017.35A | RES USE CODE | 500 | | | | | | | | |
| WILLOW WOOD, OHIO 45678 | AUV | | | | | | | | | | |
| VOL 588 PG 36 | 420 | 00 | 420 | | | | | | | | |
| PARCEL-ID 01-039-0900.000 | | | | | | | | | | | |
| HALL, JACKIE LEE & HALL, CHERY | 17-04-36 PT. W 1/2 SW | | | | | | | | | | |
| 13562 ST RT 141 | 0000.12A | RES USE CODE | 500 | | | | | | | | |
| KITTS HILL, OHIO 45645 | | | | | | | | | | | |
| VOL 332 PG 367 | 330 | 00 | 330 | | | | | | | | |
| PARCEL-ID 01-039-1000.000 | | | | | | | | | | | |
| AID TOWNSHIP VOLUNTEER FIRE DEPT., INC. | 17-04-36 PT W | | | | | | | | | | |
| | 0000.13A | EXM USE CODE | 630 | | | | | | | | |
| RT. 1 BOX 158 | | | | | | | | | | | |
| KITTS HILL, OHIO 45645 | 1,980 | 10,260 | 12,240 | | | | | | | | |
| VOL 443 PG 257 | | | | | | | | | | | |
| PARCEL-ID 01-039-1001.000 | | | | | | | | | | | |
| DICKESS, THOMAS AND BARBARA | 17-4-36 245' ON S SIDE ST RTE | | | | | | | | | | |
| 13629 ST RT 141 | 141X225' LESS WPT 1.16AC BAL=0 | | | | | | | | | | |
| KITTS HILL, OH 45645 | .11ACS | COM USE CODE | 499 | | | | | | | | |
| VOL 589 PG 644 | | | | | | | | | | | |
| PARCEL-ID 01-039-1200.000 | 410 | 4,820 | 5,230 | | | | | | | | |
| DICKESS, THOMAS, JR. & BARBARA J. | 17-04-36 W PT LESS .16 AC BAL = 1.00 ACRES | | | | | | | | | | |
| 13629 ST. RT. 141 | | COM USE CODE | 429 | | | | | | | | |
| KITTS HILL, OHIO 45645 | | | | | | | | | | | |
| VOL 487 PG 324 | 8,460 | 8,950 | 17,410 | | | | | | | | |
| PARCEL-ID 01-039-1200.001 | | | | | | | | | | | |
| HALL, JACKIE LEE & CHERYLE ANN | 17-04-36 W PT 0.16 ACRES | | | | | | | | | | |
| 13562 ST RT 141 | | RES USE CODE | 500 | | | | | | | | |
| KITTS HILL, OHIO 45645 | | | | | | | | | | | |
| VOL 572 PG 223 | 530 | 00 | 530 | | | | | | | | |
| PARCEL-ID 01-039-1200.002 | | | | | | | | | | | |
| HIGHWAY BAPTIST CHAPEL CHURCH | 17-04-36 127 ON ST. RT. 141 X 325 PT. | | | | | | | | | | |
| KITTS HILL, OHIO | | | | | | | | | | | |
| VOL 340 PG 266 | 0000.65A | EXM USE CODE | 685 | | | | | | | | |
| PARCEL-ID 01-039-1300.000 | | | | | | | | | | | |
| | 4,490 | 19,780 | 24,270 | | | | | | | | |
| DICKESS, THOMAS, JR., & BARBARA JUNE | 17-04-36 PT. W 1/2 SW PT. 30 0 N RD X 225 | | | | | | | | | | |
| 13629 ST. RT. 141 | 0000.15A | COM USE CODE | 400 | | | | | | | | |
| KITTS HILL, OHIO 45645 | | | | | | | | | | | |
| VOL 487 PG 324 | 530 | 00 | 530 | | | | | | | | |
| PARCEL-ID 01-039-1400.000 | | | | | | | | | | | |
| HALL, JACKIE LEE & HALL, CHERY | 17-04-36 PT. W 1/2 SW PT. | | | | | | | | | | |
| 13562 ST RT 141 | 0000.38A | RES USE CODE | 510 | | | | | | | | |
| KITTS HILL, OHIO 45645 | | | | | | | | | | | |
| VOL 332 PG 367 | 950 | 8,370 | 9,320 | | | | | | | | |
| PARCEL-ID 01-039-1500.000 | HOMESITE VALUE LISTED BELOW | | | | | | | | | | |
| | 950 | 8,370 | 9,320 | | | | | | | | |
| DICKESS, THOMAS, JR., & BARBAR | 17-04-36 100 ON ROAD X 225 | | | | | | | | | | |

DAYTON LEGAL BLANK INC 60388

TAX RATE 10
A/R RED FACTOR 10.1599
OTH RED FACTOR 05.7223

LAWRENCE
TAX DISTRICT 01-AID TWP-SYMMES VALLEY S.D.

GENERAL TAX LIST AND DUPLICATE OF REAL AND PUBLIC UTILITY PROPERTY
COUNTY REAL ESTATE TAXES AND SPECIAL ASSESSMENTS

TAX YEAR 1995
01/03/96 INTEREST RATE
PAGE NO 102

| OWNER'S NAME MAILING ADDRESS | DESCRIPTION LAND | IMPROVEMENTS | TOTAL VALUE | TAXES CHARGED | DECEMBER TAXES | PENALTY | JUNE TAXES | PENALTY | TOTAL DELINQUENT | C. D. DATE | MEMO |
|---|---|---|---|---|---|---|---|---|---|---|---|
| A JUNE<br>13629 ST. RT. 141<br>KITTS HILL, OHIO 45645<br>VOL 487 PG 324<br>PARCEL-ID 01-039-1600.000 | 0000.50A<br>5,600 | COM USE CODE 429<br>2,790 | 8,390 | | | | | | | | |
| TAYLOR, WAYNE L & MELANIE F (P<br>AUL&LINDA HERRELL LIFEST MIN)<br>13631 ST RT 141<br>KITTS HILL, OHIO 45645-9714<br>VOL 587 PG 179<br>PARCEL-ID 01-039-1700.000 | 17-04-36 PT. W 1/2 SW<br>0040.00A<br>AUV<br>3,760 | AGR USE CODE 121<br>19,810 | 23,570 | | | | | | | | |
| HERRELL, PAUL & LINDA & RANDA<br>LL L. LAMBERT TRUSTEE<br>13474 STATE ROUTE 141<br>KITTS HILL, OHIO 45645-9714<br>VOL 585 PG 359<br>PARCEL-ID 01-039-1800.000 | 17-04-36 W PT. SW SW<br>0003.33A<br>AUV<br>320 | AGR USE CODE 121<br>00 | 320 | | | | | | | | |
| TAYLOR, WAYNE L & MELANIE F (P<br>AUL&LINDA HERRELL LIFEST MIN)<br>13631 ST RT 141<br>KITTS HILL, OHIO 45645-9714<br>VOL 587 PG 179<br>PARCEL-ID 01-040-0100.000 | 17-04-36 66' ON PIKE X 160<br>0000.25A<br>AUV<br>10 | AGR USE CODE 121<br>00 | 10 | | | | | | | | |
| DICKESS, THOMAS JR. & BARBARA<br>13629 ST. RT. 141<br>KITTS HILL, OHIO 45645<br>VOL 563 PG 314<br>PARCEL-ID 01-040-0200.000 | 17-04-36 66 ON PIKE X 165<br>0000.25A<br>700<br>HOMESITE VALUE LISTED BELOW<br>700 | RES USE CODE 510<br>5,650<br><br>5,650 | 6,350<br><br>6,350 | | | | | | | | |
| SHORT, CLARENCE R.<br>SHORT, CLARENCE R.<br>TWP. RD.1001<br>68 PRI. RD. 42<br>KITTS HILL, OHIO 45645<br>VOL 406 PG 429<br>PARCEL-ID 01-040-0300.000 | 17-04-36 66 ON PIKE X 165<br>0000.25A<br>700<br>HOMESITE VALUE LISTED BELOW<br>700 | RES USE CODE 510<br>2,660<br><br>2,660 | 3,360<br><br>3,360 | | | | | | | | |
| GETTYS, OPAL FAYE LIFE ESTATE<br>13489 ST RT 141<br>KITTS HILL, OHIO 45645<br>VOL 479 PG 141<br>PARCEL-ID 01-040-0400.000 | 17-04-36 100 ON PIKE X 165<br>0000.37A<br>110 | RES USE CODE 500<br>00 | 110 | | | | | | | | |
| GETTYS, DORIS, FAYE, & PAUL DA<br>VID<br>406 DEAN STREET<br>SOUTH POINT, OHIO 45680<br>VOL 479 PG 141<br>PARCEL-ID 01-040-0500.000 | 17-04-36 248 ON PIKE X 165 LES<br>S 0.56 ACRES BAL= 0.36<br><br>870<br>HOMESITE VALUE LISTED BELOW<br>870 | RES USE CODE 510<br>1,500<br><br>1,500 | 2,370<br><br>2,370 | | | | | | | | |
| HALE, ELLIS<br>13547 ST. RD. 141<br>KITTS HILL, OHIO 45645<br>VOL 590 PG 544<br>PARCEL-ID 01-040-0500.001 | 17-04-36 248 ON PIKR X 165 0.5<br>6 ACRES<br>1,130 | RES USE CODE 545<br>1,310 | 2,440 | | | | | | | | |

TAX RATE 10
A/R RED FACTOR 10.1599
OTH RED FACTOR 05.7223

LAWRENCE
TAX DISTRICT 01-AID TWP-SYMMES VALLEY S.D.

GENERAL TAX LIST AND DUPLICATE OF REAL AND PUBLIC UTILITY PROPERTY
COUNTY REAL ESTATE TAXES AND SPECIAL ASSESSMENTS

TAX YEAR 1995
01/03/96 INTEREST RATE
PAGE NO 103

| OWNER'S NAME MAILING ADDRESS | DESCRIPTION LAND | IMPROVEMENTS | TOTAL VALUE | TAXES CHARGED | DECEMBER TAXES | PENALTY | JUNE TAXES | PENALTY | TOTAL DELINQUENT | C. D. DATE | MEMO |
|---|---|---|---|---|---|---|---|---|---|---|---|
| GETTYS, OPAL FAYE LIFE ESTATE<br>13489 ST RT 141<br>KITTS HILL, OHIO 45645<br>VOL 479 PG 141<br>PARCEL-ID 01-040-0600.000 | 17-04-36 188 ON PIKE X 165<br>0000.71A<br>1,290<br>HOMESITE VALUE LISTED BELOW<br>1,290 | RES USE CODE 510<br>1,770<br><br>1,770 | 3,060<br><br>3,060 | | | | | | | | |
| BRAMMER, BERTHA J.<br>14207 ST. RT. 141<br>KITTS HILL, OHIO 45645-0000<br>VOL 502 PG 802<br>PARCEL-ID 01-040-0700.000 | 17-04-36 W PT. NE SW LESS 11A<br>0015.00A<br>4,300<br>HOMESITE VALUE LISTED BELOW<br>1,470 | RES USE CODE 510<br>4,340<br><br>4,270 | 8,640<br><br>5,740 | 7.97 0700.001<br>Symmes Valley Local School District — | Bal 7.03/Ac | | 2/22/96<br>Mary K. Faulkner | Rosalee Jean | Stephens- | | |
| SYMMES VALLEY BOARD OF EDUCATI<br>ON<br>RT 1<br>WILLOW WOOD, OH 45696<br>VOL VOL 523 PG 674<br>PARCEL-ID 01-040-0800.000 | 17-04-36 S END W PT NE SW 7.71<br>ACRES<br><br>6,810 | EXM USE CODE 650<br>16,090 | 22,900 | | | | | | | | |
| KINGERY, ELLIS LEVON<br>13909 ST RT 141<br>KITTS HILL, OHIO 45645<br>VOL 543 PG 666<br>PARCEL-ID 01-040-0900.000 | 17-04-36 PT. S END W PT. NE SW<br>0001.00A<br>1,400<br>HOMESITE VALUE LISTED BELOW<br>1,400 | RES USE CODE 510<br>4,670<br><br>4,530 | 6,070<br><br>5,930 | | | | | | | | |
| JUSTICE, EVERETT L. & MAXINE M<br>53 TWP. RD. 1003<br>KITTS HILL, OHIO 45645<br>PARCEL-ID 01-040-1000.000 | 17-04-36 E END W PT. NW SW LES<br>S .25A<br>0002.50A<br>400 | RES USE CODE 500<br>00 | 400 | | | | | | | | |
| ROBINSON, BELLE<br>RT. 1 BOX 49<br>WILLOWWOOD, OHIO 45696<br>VOL 453 PG 15<br>PARCEL-ID 01-040-1100.000 | 17-04-36 IN S END W PT NW SW<br>0000.25A<br>700<br>HOMESITE VALUE LISTED BELOW<br>700 | RES USE CODE 510<br>5,310<br><br>4,770 | 6,010<br><br>5,470 | | | | | | | | |
| ROBINSON, BELLE<br>RT. 1 BOX 49<br>WILLOWWOOD, OHIO 04696<br>VOL 453 PG 15<br>PARCEL-ID 01-040-1200.000 | 17-04-36 NE COR. W PT. NE SW<br>0000.25A<br>700 | RES USE CODE 500<br>00 | 700 | | | | | | | | |
| M. E. CHURCH<br>Y<br>PARCEL-ID 01-040-1205.000 | 17-04-36<br>0025.00A<br>3,920 | EXM USE CODE 685<br>00 | 3,920 | | | | | | | | |
| TRUSTEES OF M. E. CHURCH<br>C/O RUBY H. CLARK<br>18849 ST RT 141<br>WILLOW WOOD, OH 45696<br>1922 REUBEN DAVIDSON<br>PARCEL-ID 01-040-1300.000 | 17-04-36 CEN. NE SW<br>0000.33A<br>110 | RES USE CODE 500<br>00 | 110 | | | | | | | | |

DAYTON LEGAL BLANK INC 60388

TAX RATE .010
A/R RED FACTOR 10.1599
OTH RED FACTOR 05.7223

LAWRENCE
TAX DISTRICT 01-AID TWP-SYMMES VALLEY S.D.

GENERAL TAX LIST AND DUPLICATE OF REAL AND PUBLIC UTILITY PROPERTY
COUNTY REAL ESTATE TAXES AND SPECIAL ASSESSMENTS

TAX YEAR 1995
01/03/96 INTEREST RATE
PAGE NO 104

| OWNER'S NAME MAILING ADDRESS | DESCRIPTION LAND | IMPROVEMENTS | TOTAL VALUE | TAXES CHARGED | DECEMBER TAXES | PENALTY | JUNE TAXES | PENALTY | TOTAL DELINQUENT | C. D. DATE | MEMO |
|---|---|---|---|---|---|---|---|---|---|---|---|
| JUSTICE, EVERETT & MAXINE<br>53 TWP. RD. 1003<br>KITTS HILL, OHIO 45645<br>PARCEL-ID 01-040-1400.000 | 17-04-36 PT. NE SW<br>0005.14A RES USE CODE 500<br>2,050 | 00 | 2,050 | | | | | | | | |
| CORN, RICK & DEON<br>8086 STATE ROUTE 378<br>WILLOWWOOD, OHIO 45696<br>VOL 561 PG 723<br>PARCEL-ID 01-040-1500.000 | 17-04-36 PT. NE SW<br>0000.53A RES USE CODE 500<br>110 | 00 | 110 | | | | | | | | |
| GWINN, LEWIS & ROSALEE<br>KITTS HILL, OHIO<br>VOL 226 PG 21<br>PARCEL-ID 01-040-1600.000 | 17-04-36 E PT. NE SW<br>0000.53A AGR USE CODE 100<br>130 | 00 | 130 | | | | | | | | |
| NANCE, WILLIAM L. JR. &<br>KAREN SUE<br>9240 ST RT 378<br>WILLOW WOOD, OHIO 45696<br>VOL 439 PG 213<br>PARCEL-ID 01-040-1700.000 | 17-04-36 E PT. NE SW<br>0013.97A RES USE CODE 510<br>00 | 00 | 00 | | | | | | | | |
| 11-30-94 TRNSF TO 01-040-1700.000 BOWLING EXCAVATION, INC | | | | | | | | | | | |
| BOWLING EXCAVATION, INC<br>5343 COUNTY ROAD 19<br>KITTS HILL, OHIO 45645<br>VOL 593 PG 740<br>PARCEL-ID 01-040-1700.000 | 17-04-36 E PT NE SW LESS 1.01<br>BAL=14.43ACRES<br>RES USE CODE 500<br>2,810<br>HOMESITE VALUE LISTED BELOW<br>1,400 | 00<br>00 | 2,810<br>1,400 | | | | | | | | |
| 08-23-95 SPLIT FROM 01-040-1700.000 BOWLING EXCAVATION, INC | | | | | | | | | | | |
| BOWLING EXCAVATION, INC<br>5343 COUNTY ROAD 19<br>KITTS HILL, OHIO 45645<br>VOL 593 PG 740<br>PARCEL-ID 01-040-1700.000 | 17-04-36 E PT NE SW 15.44 ACRE<br>S<br>RES USE CODE 510<br>00 | 00 | 00 | | | | | | | | |
| 11-30-94 TRNSF FROM 01-040-1700.000 NANCE, WILLIAM L. JR. &<br>08-23-95 SPLIT TO 01-040-1700.000 BOWLING EXCAVATION, INC<br>08-23-95 SPLIT TO 01-040-1700.001 COBURN, KENNETH R JR & LI | | | | | | | | | | | |
| COBURN, KENNETH R JR & LISA M<br>92404 ST RT 378<br>WILLOW WOOD, OHIO 45696<br>VOL 601 PG 614<br>PARCEL-ID 01-040-1700.001 | 17-04-36 E PT NE SW PT 1.01ACR<br>ES<br>RES USE CODE 500<br>1,610 | 15,550 | 17,160 | | | | | | | | |
| 08-23-95 SPLIT FROM 01-040-1700.000 BOWLING EXCAVATION, INC | | | | | | | | | | | |
| BARRY, LAWRENCE<br>80 TWP RD 1001<br>KITTS HILL, OHIO 45645<br>VOL 525 PG 507 | 17-04-36 SE SW ACADEMY LOT<br>0001.00A RES USE CODE 500<br>110 | 00 | 110 | | | | | | | | |

TAX RATE .010
A/R RED FACTOR 10.1599
OTH RED FACTOR 05.7223

LAWRENCE
TAX DISTRICT 01-AID TWP-SYMMES VALLEY S.D.

GENERAL TAX LIST AND DUPLICATE OF REAL AND PUBLIC UTILITY PROPERTY
COUNTY REAL ESTATE TAXES AND SPECIAL ASSESSMENTS

TAX YEAR 1995
01/03/96 INTEREST RATE
PAGE NO 105

| OWNER'S NAME MAILING ADDRESS | DESCRIPTION LAND | IMPROVEMENTS | TOTAL VALUE | TAXES CHARGED | DECEMBER TAXES | PENALTY | JUNE TAXES | PENALTY | TOTAL DELINQUENT | C. D. DATE | MEMO |
|---|---|---|---|---|---|---|---|---|---|---|---|
| PARCEL-ID 01-040-1800.000 | | | | | | | | | | | |
| BARRY, LAWRENCE<br>80 TWP RD 1001<br>KITTS HILL, OHIO 45645<br>VOL 525 PG 507<br>PARCEL-ID 01-041-0100.000 | 17-04-36 SE SW<br>0000.25A RES USE CODE 500<br>110 | 00 | 110 | | | | | | | | |
| SHORT, CLARENCE R. & DEBRA J.<br>68 PRI. RD. 42<br>TWP. RD. 1001<br>KITTS HILL, OHIO 45645<br>VOL 590 PG 656<br>PARCEL-ID 01-041-0200.000 | 17-04-36 W 1/2 SW NEAR CREEK<br>0000.33A RES USE CODE 510<br>520 | 4,120 | 4,640 | | | | | | | | |
| SHORT, CLARENCE & DEBRA J.<br>68 PRI. RD. 42<br>TWP. RD. 1001<br>KITTS HILL, OHIO 45645<br>VOL 590 PG 654<br>PARCEL-ID 01-041-0300.000 | 17-04-36 PT. ACADEMY LOT 100<br>0000.33A RES USE CODE 500<br>620 | 00 | 620 | | | | | | | | |
| MILLER, KENNETH & ALMA<br>14 TWP RD 1001<br>KITTS, HILL 45645-971<br>VOL 359 PG 334<br>PARCEL-ID 01-041-0400.000 | 17-04-36 PT. S PT SE SW & NE P<br>T SW SW PT 12.38 X<br>0000.04A RES USE CODE 500<br>110 | 00 | 110 | | | | | | | | |
| MCCARTY, BILL & ELSIE<br>RT 1 BOX 352<br>KITTS HILL, OHIO 45645<br>VOL 361 PG 490<br>PARCEL-ID 01-041-0402.000 | 17-04-36 PT SW PT<br>0000.06A RES USE CODE 500<br>110 | 00 | 110 | | | | | | | | |
| MCCOMAS, CHARLEE F<br>13712 ST RT 141<br>KITTS HILL, OHIO 45645<br>VOL 592 PG 776<br>PARCEL-ID 01-041-0500.000 | 17-04-36 PT.<br>0004.14A RES USE CODE 500<br>650 | 00 | 650 | | | | | | | | |
| MCCARTY, BILL & ELSIE<br>RT 1 BOX 352<br>KITTS HILL, OHIO 45645<br>VOL 279 PG 523<br>PARCEL-ID 01-041-0600.000 | 17-04-36 PT S PT SE SW & NE PT<br>SW SW PT. E PT<br>0001.60A RES USE CODE 510<br>1,660<br>HOMESITE VALUE LISTED BELOW<br>1,470 | 11,290<br>11,060 | 12,950<br>12,530 | | | | | | | | |
| MILLER, KENNETH L. & ALMA F.<br>14 TWP RD 1001<br>KITTS HILL, OHIO 45645<br>VOL 546 PG 430<br>PARCEL-ID 01-041-0700.000 | 17-04-36 PT. S PT SE SW<br>0000.20A RES USE CODE 500<br>460 | 00 | 460 | | | | | | | | |
| WALKER, GREGORY L & NATALIE A<br>7863 ST RT 378<br>WILLOW WOOD, OHIO 45696<br>VOL 588 PG 36<br>PARCEL-ID 01-041-0800.000 | 17-04-36 S PT SE SW & NE PT SW<br>SW PT<br>0022.40A AGR USE CODE 120<br>AUV<br>550 | 00 | 550 | | | | | | | | |

DAYTON LEGAL BLANK INC 60388

TAX RATE [illegible]10
A/R RED FACTOR 10.1599
OTH RED FACTOR 05.7223

LAWRENCE
TAX DISTRICT 01-AID TWP-SYMMES VALLEY S.D.

GENERAL TAX LIST AND DUPLICATE OF REAL AND PUBLIC UTILITY PROPERTY
COUNTY REAL ESTATE TAXES AND SPECIAL ASSESSMENTS

01/03/96

TAX YEAR 1995
INTEREST RATE
PAGE NO 106

| OWNER'S NAME MAILING ADDRESS | DESCRIPTION | | | TAXES CHARGED | DECEMBER TAXES | PENALTY | JUNE TAXES | PENALTY | TOTAL DELINQUENT | C. D. DATE | MEMO |
|---|---|---|---|---|---|---|---|---|---|---|---|
| | LAND | IMPROVEMENTS | TOTAL VALUE | | | | | | | | |
| BOWLING EXCAVATION, INC<br>5343 COUNTY ROAD 19<br>KITTS HILL, OHIO 45645<br>VOL 593 PG 740<br>PARCEL-ID 01-041-0900.000 | 17-04-36 CEN. NE SW<br>0000.50A RES USE CODE 500<br>110 | 00 | 110 | | | | | | | | |
| 11-30-94 TRNSF FROM 01-041-0900.000 NANCE, WILLIAM LEE | | | | | | | | | | | |
| NANCE, WILLIAM LEE<br>9240 ST RT 378<br>WILLOW WOOD, OHIO 45696<br>VOL 533 PG 500<br>PARCEL-ID 01-041-0900.000 | 17-04-36 CEN. NE SW<br>0000.50A RES USE CODE 500<br>00 | 00 | 00 | | | | | | | | |
| 11-30-94 TRNSF TO 01-041-0900.000 BOWLING EXCAVATION, INC | | | | | | | | | | | |
| TOLEDO & OHIO RIVER RY. CO.<br>1901 AMOS BRADSHAW<br>PARCEL-ID 01-041-1000.000 | 17-04-36 RT OF WAY THRU SECTIO N<br>0002.09A AGR USE CODE 100<br>230 | 00 | 230 | | | | | | | | |
| BRAMMER, BERTHA J.<br>14207 ST. RT. 141<br>KITTS HILL, OHIO 45645-000<br>VOL 502 PG 802<br>PARCEL-ID 01-041-1100.000 | 17-04-36 PT RT OF WAY THRU SECTION<br>0003.85A RES USE CODE 500<br>1,140 | 00 | 1,140 | Bal. 3.15 @ 70/AC 1100.001 use statute<br>Symmes Valley Local School District — | | | | | | | Mary K. Faulkner & Rosalee Jean Stephens — |
| ROBINSON, BELLE<br>RT. 1 BOX 49<br>WILLOWWOOD, OHIO 45696<br>VOL 453 PG 15<br>PARCEL-ID 01-041-1101.000 | -00-00<br>0000.11A RES USE CODE 500<br>110 | 00 | 110 | | | | | | | | |
| KINGERY, ELLIS LEVON<br>13909 ST RT 141<br>KITTS HILL, OHIO 45645<br>VOL 543 PG 666<br>PARCEL-ID 01-041-1200.000 | 17-04-36 PT. S END W PT NE SW 70 X 75<br>0000.13A RES USE CODE 500<br>110 | 00 | 110 | | | | | | | | |
| DICKESS, THOMAS JR. & BARBARA CARLA<br>13629 ST. RT. 141<br>KITTS HILL, OHIO 45645<br>PARCEL-ID 01-041-1300.000 | 17-04-36 66 ON PIKE X 165<br>0000.25A RES USE CODE 510<br>700<br>HOMESITE VALUE LISTED BELOW<br>700 | 5,680<br><br>5,680 | 6,380<br><br>6,380 | | | | | | | | |
| TAYLOR, WAYNE L & MELANIE F (PAUL&LINDA HERRELL LIFEST MIN)<br>13631 ST RT 141<br>KITTS HILL, OHIO 45645-9714<br>VOL 587 PG 179<br>PARCEL-ID 01-041-1400.000 | 168 ON PIKE X 165 SAW MILL LOT<br>.09AC AGR USE CODE 121<br>AUV<br>10 | 00 | 10 | | | | | | | | |
| DICKESS, THOMAS JR. & BARBARA<br>13629 ST. RT. 141<br>KITTS HILL, OHIO 45645 | -00-00<br>0000.10A COM USE CODE 400 | | | | | | | | | | |

TAX RATE [illegible]0
A/R RED FACTOR 10.1599
OTH RED FACTOR 05.7223

LAWRENCE
TAX DISTRICT 01-AID TWP-SYMMES VALLEY S.D.

GENERAL TAX LIST AND DUPLICATE OF REAL AND PUBLIC UTILITY PROPERTY
COUNTY REAL ESTATE TAXES AND SPECIAL ASSESSMENTS

01/03/96

TAX YEAR 1995
INTEREST RATE
PAGE NO 107

| OWNER'S NAME MAILING ADDRESS | DESCRIPTION | | | TAXES CHARGED | DECEMBER TAXES | PENALTY | JUNE TAXES | PENALTY | TOTAL DELINQUENT | C. D. DATE | MEMO |
|---|---|---|---|---|---|---|---|---|---|---|---|
| | LAND | IMPROVEMENTS | TOTAL VALUE | | | | | | | | |
| VOL 438 PG 798<br>PARCEL-ID 01-041-1401.000 | 110 | 00 | 110 | | | | | | | | |
| DICKESS, THOMAS JR. & BARBARA<br>13629 ST. RT. 141<br>KITTS HILL, OHIO 45645<br>VOL 438 PG 798<br>PARCEL-ID 01-041-1500.000 | 17-04-36 168 ON PIKE X 165 SAW MILL LOT E PT<br>0000.45A COM USE CODE 421<br>5,250 | 17,870 | 23,120 | | | | | | | | |
| HILL, CLAIRE R. LIFE EST.<br>503 MARION PIKE<br>COAL GROVE, OHIO 45638<br>VOL 511 PG 83<br>PARCEL-ID 01-041-1700.000 | -00-00 MARION 3<br>0000.00A RES USE CODE 599<br>730 | 30 | 760 | | | | | | | | |
| HILL, CLAIRE R. LIFE EST.<br>503 MARION PIKE<br>COAL GROVE, OHIO 45638<br>VOL 511 PG 83<br>PARCEL-ID 01-041-1800.000 | -00-00 MARION 4<br>0000.00A RES USE CODE 500<br>550 | 00 | 550 | | | | | | | | |
| MCCARTY, VIRGIL & VERNA C.<br>40 TWP RD 1001<br>KITTS HILL, OHIO 45645<br>VOL 532 PG 828<br>PARCEL-ID 01-042-0100.000 | -00-00 MARION LESS 78 X 115 5,6<br>0000.00A RES USE CODE 500<br>810 | 00 | 810 | | | | | | | | |
| MCCARTY, VIRGIL & VERNA C.<br>40 TWP RD 1001<br>KITTS HILL, OHIO 45645<br>VOL 532 PG 828<br>PARCEL-ID 01-042-0200.000 | -00-00 MARION 78 X 115 5,6<br>0000.00A RES USE CODE 500<br>540 | 00 | 540 | | | | | | | | |
| MILLER, KENNETH & ALMA FERN<br>14 TWP RD 1001<br>KITTS HILL, OHIO 45645<br>VOL 285 PG 523<br>PARCEL-ID 01-042-0300.000 | 7 MARION & 6.16*5" X 165 OF VA C JASPER ALLEY (7/24/85)<br>RES USE CODE 510<br>760<br>HOMESITE VALUE LISTED BELOW<br>760 | 13,060<br><br>10,590 | 13,820<br><br>11,350 | | | | | | | | |
| FLIEHMAN, H. E.<br>RT. 1 BOX 114<br>979 TR-153<br>WATERLOO, OHIO 45688<br>VOL 209 PG 463<br>PARCEL-ID 01-042-0400.000 | -00-00 MARION 8,9<br>0000.00A RES USE CODE 500<br>1,090 | 00 | 1,090 | | | | | | | | |
| M. E. CHURCH<br>1922 REUBEN DAVIDSON<br>PARCEL-ID 01-042-0405.000 | -00-00 MARION 1 & 2<br>0000.00A EXM USE CODE 685<br>3,670 | 3,810 | 7,480 | | | | | | | | |
| GWINN, LEWIS & ROSALEE<br>KITTS HILL, OHIO<br>VOL 226 PG 21<br>PARCEL-ID 01-042-0500.000 | -00-00 MARION 10<br>0000.00A RES USE CODE 500<br>550 | 00 | 550 | | | | | | | | |

TAX RATE 10
A/R RED FACTOR 10.1599
OTH RED FACTOR 05.7223

LAWRENCE
TAX DISTRICT 01-AID TWP-SYMMES VALLEY S.D.

GENERAL TAX LIST AND DUPLICATE OF REAL AND PUBLIC UTILITY PROPERTY
COUNTY REAL ESTATE TAXES AND SPECIAL ASSESSMENTS

01/03/96



| OWNER'S NAME MAILING ADDRESS | DESCRIPTION | | | TAXES CHARGED | DECEMBER TAXES | PENALTY | JUNE TAXES | PENALTY | TOTAL DELINQUENT | C. D. DATE | MEMO |
|---|---|---|---|---|---|---|---|---|---|---|---|
| | LAND | IMPROVEMENTS | TOTAL VALUE | | | | | | | | |
| GWINN, LEWIS & ROSALEE<br>KITTS HILL, OHIO<br>VOL 226 PG 21<br>PARCEL-ID 01-042-0600.000 | -00-00 MARION 11<br>0000.00A RES USE CODE 510<br>760 8,360 9,120<br>HOMESITE VALUE LISTED BELOW<br>760 8,360 9,120 | | | | | | | | | | |
| BARRY, LAWRENCE<br>80 TWP RD 1001<br>KITTS HILL, OHIO 45645<br>VOL 341 PG 646<br>PARCEL-ID 01-042-0700.000 | -00-00 MARION 12<br>0000.00A RES USE CODE 500<br>550 00 550 | | | | | | | | | | |
| BARRY, LAWRENCE<br>80 TWP RD 1001<br>KITTS HILL, OHIO 45645<br>VOL 341 PG 646<br>PARCEL-ID 01-042-0800.000 | -00-00 MARION 13<br>0000.00A RES USE CODE 510<br>760 8,020 8,780<br>HOMESITE VALUE LISTED BELOW<br>760 7,980 8,740 | | | | | | | | | | |
| FIRST FEDERAL SAVINGS AND LOAN<br>ASSOCIATION OF IRONTON, OHIO<br>415 CENTER ST<br>IRONTON, OHIO 45638<br>L/C MORT 512 PG 369<br>PARCEL-ID 01-042-0900.000 | -00-00 MARION 14,15<br>0000.00A RES USE CODE 510<br>1,530 10,860 12,390 | | | | | | | | | | |
| BLANKENSHIP, MARY BETH<br>14 PVT. RD. 42 TWP. RD.<br>KITTS HILL, OHIO 45645<br>VOL 514 PG 346<br>PARCEL-ID 01-042-1000.000 | -00-00 MARION 16<br>0000.00A RES USE CODE 520<br>1,420 12,200 13,620<br>HOMESITE VALUE LISTED BELOW<br>1,420 11,760 13,180 | | | | | | | | | | |
| MILLER, KENNETH LEE &<br>ALMA FERN<br>14 TWP RD 1001<br>KITTS HILL, OHIO 45645-9714<br>VOL 418 PG 301<br>PARCEL-ID 01-042-1100.000 | 17 & 18 MARION 69'8" X 132' &<br>69'8" X 6.16'5" VAC JASPER ALL<br>EY (7/85) RES USE CODE 500<br>520 00 520 | | | | | | | | | | |
| MCCARTY, VIRGIL B. & VERNA C.<br>40 TWP RD 1001<br>KITTS HILL, OHIO 45645<br>VOL 532 PG 828<br>PARCEL-ID 01-042-1200.000 | 17 & 18 MARION 95'4" X 132' &<br>95'4" X 6.16'5" VAC. JASPER AL<br>LEY (7/85) RES USE CODE 510<br>1,000 11,950 12,950<br>HOMESITE VALUE LISTED BELOW<br>1,000 7,690 8,690 | | | | | | | | | | |
| FLIEHMAN, H. E.<br>979 TR-153<br>WATERLOO, OHIO 45688-0000<br>VOL 226 PG 21<br>PARCEL-ID 01-042-1300.000 | -00-00 MARION 19<br>0000.00A RES USE CODE 500<br>700 00 700 | | | | | | | | | | |
| MCCARTY, BILL & ELSIE JR.<br>RT. 1 BOX 352<br>KITTS HILL, OHIO 45645<br>VOL 566 PG 184<br>PARCEL-ID 01-042-1400.000 | -00-00 20 MARION E 1/2<br>0000.00A RES USE CODE 599<br>510 380 890 | | | | | | | | | | |

TAX RATE 10
A/R RED FACTOR 10.1599
OTH RED FACTOR 05.7223

LAWRENCE
TAX DISTRICT 01-AID TWP-SYMMES VALLEY S.D.

GENERAL TAX LIST AND DUPLICATE OF REAL AND PUBLIC UTILITY PROPERTY
COUNTY REAL ESTATE TAXES AND SPECIAL ASSESSMENTS

01/03/96



| OWNER'S NAME MAILING ADDRESS | DESCRIPTION | | | TAXES CHARGED | DECEMBER TAXES | PENALTY | JUNE TAXES | PENALTY | TOTAL DELINQUENT | C. D. DATE | MEMO |
|---|---|---|---|---|---|---|---|---|---|---|---|
| | LAND | IMPROVEMENTS | TOTAL VALUE | | | | | | | | |
| MCCARTY, BILL & ELSIE J.<br>RT. 1 BOX 352<br>KITTS HILL, OHIO 45645<br>VOL 566 PG 184<br>PARCEL-ID 01-042-1500.000 | -00-00 MARION PT. W 1/2 42.5<br>0 X 66 20<br>0000.00A RES USE CODE 500<br>220 00 220 | | | | | | | | | | |
| MCCARTY, BILL & ELSIE<br>RT 1 BOX 352<br>KITTS HILL, OHIO 45645<br>VOL 566 PG 184<br>PARCEL-ID 01-042-1600.000 | -00-00 MARION PT W END 40 X<br>66 20<br>0000.00A RES USE CODE 599<br>330 210 540 | | | | | | | | | | |
| MCCARTY, BILL & ELSIE J.<br>RT. 1 BOX 352<br>KITTS HILL, OHIO 45645<br>VOL 566 PG 184<br>PARCEL-ID 01-042-1700.000 | -00-00 MARION 125 X 66<br>21<br>0000.00A RES USE CODE 510<br>910 7,630 8,540<br>HOMESITE VALUE LISTED BELOW<br>910 7,630 8,540 | | | | | | | | | | |
| MCCARTY, BILL & ELSIE<br>RT 1 BOX 352<br>KITTS HILL, OHIO 45645<br>VOL 566 PG 184<br>PARCEL-ID 01-042-1800.000 | -00-00 21 MARION 40 X 66 W<br>END<br>0000.00A RES USE CODE 510<br>370 160 530 | | | | | | | | | | |
| MCCARTY, PATTY LOU<br>13758 ST. RT. 141<br>KITTS HILL, OHIO 45645-000<br>VOL 513 PG 649<br>PARCEL-ID 01-043-0100.000 | -00-00 LOTS 22 & 23 MARION<br>LESS W 62 FT LOT 23 & W 66 FT<br>0000.00A COM USE CODE 429<br>3,600 6,000 9,600 | | | | | | | | | | |
| PLESSINGER, JAMES & PAMELA<br>20 TWP RD 1003<br>KITTS HILL, OHIO 45645-000<br>VOL 451 PG 509<br>PARCEL-ID 01-043-0101.000 | -00-00 LOTS 22 & 23 MARION<br>W 62 FT LOT 23 & W 66 FT<br>0000.00A RES USE CODE 510<br>940 7,640 8,580<br>HOMESITE VALUE LISTED BELOW<br>940 7,640 8,580 | | | | | | | | | | |
| JUSTICE, EVERETT L. & MAXINE M<br>.<br>53 TWP. RD. 1003<br>KITTS HILL, OHIO 45645<br>PARCEL-ID 01-043-0200.000 | -00-00 MARION 24<br>0000.00A RES USE CODE 545<br>730 60 790 | | | | | | | | | | |
| JUSTICE, EVERETT L. & MAXINE M<br>.<br>53 TWP. RD. 1003<br>KITTS HILL, OHIO 45645<br>PARCEL-ID 01-043-0300.000 | -00-00 MARION 25<br>0000.00A RES USE CODE 500<br>550 00 550 | | | | | | | | | | |
| JUSTICE, EVERETT L. & MAXINE M<br>53 TWP. RD. 1003<br>KITTS HILL, OHIO 45645<br>PARCEL-ID 01-043-0400.000 | -00-00 MARION 26<br>0000.00A RES USE CODE 510<br>640 3,160 3,800 | | | | | | | | | | |

DAYTON LEGAL BLANK INC 60388

TAX RATE 55.10
A/R RED FACTOR 10.1599
OTH RED FACTOR 05.7223

LAWRENCE
TAX DISTRICT 01-AID TWP-SYMMES VALLEY S.D.

# GENERAL TAX LIST AND DUPLICATE OF REAL AND PUBLIC UTILITY PROPERTY
## COUNTY REAL ESTATE TAXES AND SPECIAL ASSESSMENTS

01/03/96

TAX YEAR 1995
INTEREST RATE
PAGE NO 110

| OWNER'S NAME MAILING ADDRESS | DESCRIPTION | | | TAXES CHARGED | DECEMBER TAXES | PENALTY | JUNE TAXES | PENALTY | TOTAL DELINQUENT | C. D. DATE | MEMO |
|---|---|---|---|---|---|---|---|---|---|---|---|
| | LAND | IMPROVEMENTS | TOTAL VALUE | | | | | | | | |
| JUSTICE, EVERETT L. & MAXINE M<br>53 TWP. RD. 1003<br>KITTS HILL, OHIO 45645<br>PARCEL-ID 01-043-0500.000 | MARION 27-29 INCL & PT VAC JAM<br>ES ST ADJ 29 & PT VAX WATER ST<br>ADJ 28&29 RES USE CODE 599 | | | | | | | | | | |
| | 2,410 | 390 | 2,800 | | | | | | | | |
| JUSTICE, EVERETT L. & MAXINE M<br>53 TWP. RD. 1003<br>KITTS HILL, OHIO 45645<br>PARCEL-ID 01-043-0600.000 | MARION 30 & PT VAC JAMES ST &<br>PT VAC WATER ST ADJ<br>RES USE CODE 510 | | | | | | | | | | |
| | 980 | 7,080 | 8,060 | | | | | | | | |
| | HOMESITE VALUE LISTED BELOW | | | | | | | | | | |
| | 980 | 6,930 | 7,910 | | | | | | | | |
| JUSTICE, EVERETT L. & MAXINE M<br>53 TWP. RD. 1003<br>KITTS HILL, OHIO 45645<br>PARCEL-ID 01-043-0700.000 | -00-00 MARION 31 & PT VAC WATE<br>R ST ADJ<br>RES USE CODE 500 | | | | | | | | | | |
| | 600 | 00 | 600 | | | | | | | | |
| FARLEY, LOLA E<br>1101 CO RD 119<br>KITTS HILL, OHIO 45645<br>VOL 570 PG 454<br>PARCEL-ID 01-043-0800.000 | -00-00 MARION E END 84 X 130<br>32,33<br>0000.00A RES USE CODE 510 | | | | | | | | | | |
| | 870 | 7,280 | 8,150 | | | | | | | | |
| | HOMESITE VALUE LISTED BELOW | | | | | | | | | | |
| | 870 | 6,850 | 7,720 | | | | | | | | |
| REYNOLDS, GARY V & PEGGY G<br>13711 ST RT 141<br>KITTS HILL, OHIO 45645<br>VOL 594 PG 432,435,439<br>PARCEL-ID 01-043-0900.000 | MARION W END 76X130 OF 32,33 &<br>PT VAC WATER ST ADJ<br>RES USE CODE 510 | | | | | | | | | | |
| | 1,200 | 13,000 | 14,200 | | | | | | | | |
| | HOMESITE VALUE LISTED BELOW | | | | | | | | | | |
| | 1,200 | 12,910 | 14,110 | | | | | | | | |
| 12-30-94 TRNSF FROM 01-043-0900.000 MCCARTY, GLEN ALLEN ETAL | | | | | | | | | | | |
| MCCARTY, GLEN ALLEN ETAL<br>1001 BEUNA VISTA RD<br>SOUTH VIENNA, OHIO 45369<br>VOL 590 PG 792<br>PARCEL-ID 01-043-0900.000 | MARION W END 76X130 OF 32,33 &<br>PT VAC WATER ST ADJ<br>RES USE CODE 510 | | | | | | | | | | |
| | 00 | 00 | 00 | | | | | | | | |
| 12-30-94 TRNSF TO 01-043-0900.000 REYNOLDS, GARY V & PEGGY | | | | | | | | | | | |
| MCCOMAS, CHARLEE F.<br>13712 ST RT 141<br>KITTS HILL, OHIO 45645<br>PB 9 PG 19 (VAC WATER ST)<br>PARCEL-ID 01-043-1000.000 | -00-00 MARION 34 & PT VAC WATE<br>R ST ADJ<br>RES USE CODE 510 | | | Steven B II & Jennifer L Leach - | | | | | | | |
| | 790 | 6,950 | 7,740 | | | | | | | | |
| | HOMESITE VALUE LISTED BELOW | | | | | | | | | | |
| | 790 | 6,780 | 7,570 | | | | | | | | |
| MCCOMAS, CHARLEE F.<br>13712 ST RT 141<br>KITTS HILL, OHIO 45645<br>PB 9 PG 19 (VAC WATER ST)<br>PARCEL-ID 01-043-1100.000 | -00-00 MARION 35 & PT VAC WATE<br>R ST ADJ<br>RES USE CODE 500 | | | -Same- | | | | | | | |
| | 680 | 00 | 680 | | | | | | | | |


TAX RATE 55.10
A/R RED FACTOR 10.1599
OTH RED FACTOR 05.7223

LAWRENCE
TAX DISTRICT 01-AID TWP-SYMMES VALLEY S.D.

GENERAL TAX LIST AND DUPLICATE OF REAL AND PUBLIC UTILITY PROPERTY
COUNTY REAL ESTATE TAXES AND SPECIAL ASSESSMENTS

01/03/96

TAX YEAR 1995
INTEREST RATE
PAGE NO 111


| OWNER'S NAME MAILING ADDRESS | DESCRIPTION | | | TAXES CHARGED | DECEMBER TAXES | PENALTY | JUNE TAXES | PENALTY | TOTAL DELINQUENT | C. D. DATE | MEMO |
|---|---|---|---|---|---|---|---|---|---|---|---|
| | LAND | IMPROVEMENTS | TOTAL VALUE | | | | | | | | |
| TAYLOR, E. NEAL<br>RT. 1<br>WILLOW WOOD, OHIO 45696<br>PARCEL-ID 01-043-1110.000 | 17-4-14 E. SIDE NW SW MINERAL<br>RIGHTS 86.00ACS.<br>MIN USE CODE 260 | | | | | | | | | | |
| | 300 | 00 | 300 | | | | | | | | |
| TAYLOR, E. NEAL<br>RT. 1<br>WILLOW WOOD, OHIO 45696<br>PARCEL-ID 01-043-1111.000 | 17-4-14 E1/2 SW MINERAL RIGHTS<br>15.00ACS.<br>MIN USE CODE 260 | | | | | | | | | | |
| | 50 | 00 | 50 | | | | | | | | |
| BELVILLE, R. E. & T. J.<br>P. O. BOX 834<br>IRONTON, OHIO 45638<br>PARCEL-ID 01-044-0100.000 | 17-04-01 MINERAL RIGHTS NW 1/4<br>UND. 1/3<br>0170.83A MIN USE CODE 260 | | | | | | | | | | |
| | 600 | 00 | 600 | | | | | | | | |
| 11-30-95 24.15 | | | | | | | | | | | |
| BELVILLE, R. E. & T. J.<br>BELEVILLE MINING COMPANY<br>P. O. BOX 834<br>IRONTON, OHIO 45638<br>PARCEL-ID 01-044-0200.000 | 17-04-01 OIL & GAS RIGHTS ONLY<br>NW 1/4 WHOLE INT.<br>0006.00A MIN USE CODE 260 | | | | | | | | | | |
| | 20 | 00 | 20 | | | | | | | | |
| 11-30-95 .82 | | | | | | | | | | | |
| BELVILLE, R. E. & T. J.<br>P. O. BOX 834<br>IRONTON, OHIO 45638<br>PARCEL-ID 01-044-0300.000 | 17-04-01 MINERAL RIGHTS SW COR<br>NW 1/4 UND. 1/3<br>0006.00A MIN USE CODE 260 | | | | | | | | | | |
| | 20 | 00 | 20 | | | | | | | | |
| 11-30-95 .82 | | | | | | | | | | | |
| BELVILLE, R. E. & T. J.<br>BELEVILLE MINING COMPANY<br>P. O. BOX 834<br>IRONTON, OHIO 45638<br>PARCEL-ID 01-044-0400.000 | 17-04-01 OIL & GAS RIGHTS ONLY<br>N1/2 SW WHOLE INT<br>0003.25A MIN USE CODE 260 | | | | | | | | | | |
| | 10 | 00 | 10 | | | | | | | | |
| 11-30-95 .42 | | | | | | | | | | | |
| BELVILLE, R. E. & T. J.<br>P. O. BOX 834<br>IRONTON, OHIO 45638<br>PARCEL-ID 01-044-0500.000 | 17-04-01 MINERAL RIGHTS NW COR<br>N 1/2 SW UND. 1/3<br>0003.25A MIN USE CODE 260 | | | | | | | | | | |
| | 10 | 00 | 10 | | | | | | | | |
| 11-30-95 .42 | | | | | | | | | | | |
| BELVILLE, R. E. & T. J.<br>BELVILLE MINING COMPANY<br>P. O. BOX 834<br>IRONTON, OHIO 45638<br>PARCEL-ID 01-044-0600.000 | 17-04-01 OIL & GAS RIGHTS ONLY<br>NE SW WHOLE INT<br>0005.00A MIN USE CODE 260 | | | | | | | | | | |
| | 20 | 00 | 20 | | | | | | | | |

DAYTON LEGAL BLANK INC 60388

TAX RATE [illegible]10
A/R RED FACTOR 10.1599
OTH RED FACTOR 05.7223

LAWRENCE
TAX DISTRICT 01-AID TWP-SYMMES VALLEY S.D.

GENERAL TAX LIST AND DUPLICATE OF REAL AND PUBLIC UTILITY PROPERTY
COUNTY REAL ESTATE TAXES AND SPECIAL ASSESSMENTS

01/03/96

TAX YEAR 1995
INTEREST RATE
PAGE NO 112

| OWNER'S NAME MAILING ADDRESS | DESCRIPTION | | | TAXES CHARGED | DECEMBER TAXES | PENALTY | JUNE TAXES | PENALTY | TOTAL DELINQUENT | C. D. DATE | MEMO |
|---|---|---|---|---|---|---|---|---|---|---|---|
| | LAND | IMPROVEMENTS | TOTAL VALUE | | | | | | | | |
| 11-30-95 .82 | | | | | | | | | | | |
| BELLVILLE, R. E. & T. J.<br>P.O. BOX 834<br>IRONTON, OHIO 45638<br>PARCEL-ID 01-044-0700.000 | 17-04-01 MINERAL RIGHTS<br>N END NE SW UND. 1/3<br>0005.00A MIN USE CODE 260<br>20 00 20 | | | | | | | | | | |
| 11-30-95 .82 | | | | | | | | | | | |
| BELVILLE, R. E. & T. J.<br>BELEVILLE MINING CO.<br>P. O. BOX 834<br>IRONTON, OHIO 45638<br>PARCEL-ID 01-044-0800.000 | 17-04-02 OIL & GAS RIGHTS ONLY<br>S END NW NE WHOLE INT<br>0010.00A MIN USE CODE 260<br>40 00 40 | | | | | | | | | | |
| 11-30-95 1.60 | | | | | | | | | | | |
| BELVILLE, R. E. & T. J.<br>P. O. BOX 834<br>IRONTON, OHIO 45638<br>PARCEL-ID 01-044-0900.000 | 17-04-02 MINERAL RIGHTS<br>S END NW NE UND 1/3<br>0010.00A MIN USE CODE 260<br>40 00 40 | | | | | | | | | | |
| 11-30-95 1.60 | | | | | | | | | | | |
| BELVILLE, R. E. & T. J.<br>BELVILLE MINING COMPANY<br>P. O. BOX 834<br>IRONTON, OHIO 45638<br>PARCEL-ID 01-044-1000.000 | 17-04-02 OIL & GAS RIGHTS ONLY<br>E1/2 NE WHOLE INT<br>0090.00A MIN USE CODE 260<br>320 00 320 | | | | | | | | | | |
| 11-30-95 12.89 | | | | | | | | | | | |
| PAYNE, A. J., TRUST<br>C/O DAVID PAYNE<br>422 SO 6TH ST<br>IRONTON, OHIO 45638<br>PARCEL-ID 01-044-1100.000 | 17-04-01 MINERAL RIGHTS<br>PT. SE PT E 1/2 SE<br>0003.00A MIN USE CODE 260<br>10 00 10 | | | | | | | | | | |
| PAYNE, A. J., TRUST<br>C/O DAVID PAYNE<br>422 SO 6TH ST<br>IRONTON, OHIO 45638<br>PARCEL-ID 01-044-1200.000 | 17-04-01 MINERAL RIGHTS<br>W OF SYMMES N 1/2 NE LESS 3.<br>5 0031.44A MIN USE CODE 260<br>110 00 110 | | | | | | | | | | |
| HOFFMAN, H. ROWE<br>GRABER PRINTING CO.<br>5055 MADISON RD.<br>CINCINNATI, OH. 45227-0000<br>PARCEL-ID 01-044-1400.000 | 17-04-18 MINERAL RIGHTS<br>PT. E 1/2 SW<br>0039.00A MIN USE CODE 260<br>140 00 140 | | | | | | | | | | |
| GUARDIAN TRUST CO.<br>BOX 264<br>OAK HILL, OHIO 45656-000<br>PARCEL-ID 01-044-1500.000 | 17-04-04 MINERAL RIGHTS<br>NE COR NW NW UND. 1/3<br>0001.50A MIN USE CODE 260<br>10 00 10 | | | | | | | | | | |

TAX RATE [illegible]10
A/R RED FACTOR 10.1599
OTH RED FACTOR 05.7223

LAWRENCE
TAX DISTRICT 01-AID TWP-SYMMES VALLEY S.D.

GENERAL TAX LIST AND DUPLICATE OF REAL AND PUBLIC UTILITY PROPERTY
COUNTY REAL ESTATE TAXES AND SPECIAL ASSESSMENTS

01/03/96

TAX YEAR 1995
INTEREST RATE
PAGE NO 113

| OWNER'S NAME MAILING ADDRESS | DESCRIPTION | | | TAXES CHARGED | DECEMBER TAXES | PENALTY | JUNE TAXES | PENALTY | TOTAL DELINQUENT | C. D. DATE | MEMO |
|---|---|---|---|---|---|---|---|---|---|---|---|
| | LAND | IMPROVEMENTS | TOTAL VALUE | | | | | | | | |
| DAVIS, RON & BOLL, CONNIE D.<br>RT 2 BOX 183 A<br>PEDRO, OHIO 45659<br>VOL 583 PG 507<br>PARCEL-ID 01-044-1600.000 | 17-04-04 MINERAL RIGHTS<br>NE COR. NW NW UND 2/3<br>0001.50A MIN USE CODE 260<br>10 00 10 | | | | | | | | | | |
| DAVIS, RON & BOLL, CONNIE D.<br>RT 2 BOX 183 A<br>PEDRO, OHIO 45659<br>VOL 583 PG 507<br>PARCEL-ID 01-044-1700.000 | 17-04-04 MINERAL RIGHTS<br>IN SE NW UND 2/3<br>0003.88A MIN USE CODE 260<br>10 00 10 | | | | | | | | | | |
| GUARDIAN TRUST CO.<br>BOX 264<br>OAK HILL, OHIO 45656-000<br>PARCEL-ID 01-044-1800.000 | 17-04-04 MINERAL RIGHTS<br>IN SE NW IND. 1/3<br>0003.88A MIN USE CODE 260<br>10 00 10 | | | | | | | | | | |
| UNITED STATES OF AMERICA<br>811 CONSTITUTION AVE<br>BEDFORD, IN 47421<br>VOL 556 PG 323<br>PARCEL-ID 01-045-0100.000 | 17-04-17 MINERAL RIGHTS<br>E 1/2 SW<br>0080.00A EXM USE CODE 600<br>280 00 280 | | | | | | | | | | |
| JELM REALTY<br>8751 NORTH STATE RT. 7<br>CHESHIRE, OHIO 45620-000<br>VOL 568 PG 225<br>PARCEL-ID 01-045-0200.000 | 17-04-17 MINERAL RIGHTS<br>SW NE & SE NW & PT NE NW &<br>0100.00A MIN USE CODE 260<br>350 00 350 | | | | | | | | | | |
| JELM REALTY<br>8751 NORTH STATE RT 7<br>CHESHIRE, OHIO 45620<br>VOL 568 PG 225<br>PARCEL-ID 01-045-0300.000 | 17-04-02 MINERAL RIGHTS<br>NW NW<br>0045.00A MIN USE CODE 260<br>160 00 160 | | | | | | | | | | |
| JELM REALTY<br>8751 NORTH STATE RT. 7<br>CHESHIRE, OHIO 45620-000<br>VOL 568 PG 225<br>PARCEL-ID 01-045-0400.000 | 17-04-03 MINERAL RIGHTS<br>E 1/2 NW<br>0087.00A MIN USE CODE 260<br>300 00 300 | | | | | | | | | | |
| BUMGARNER, FRED<br>FRANKLIN FURNACE, O 45629<br>VOL 563 PG 59<br>PARCEL-ID 01-045-0500.000 | 17-04-03 MINERAL RIGHTS<br>NE<br>0176.00A MIN USE CODE 260<br>620 00 620 | | | | | | | | | | |
| JELM REALTY<br>8751 NORTH STATE RT.7<br>CHESHIRE, OHIO 45620-000<br>VOL 568 PG 225<br>PARCEL-ID 01-045-0600.000 | 17-04-04 MINERAL RIGHTS<br>NE NW LESS 6A<br>0036.00A MIN USE CODE 260<br>130 00 130 | | | | | | | | | | |

DAYTON LEGAL BLANK INC 60368

TAX RATE 10
A/R RED FACTOR 10.1599
OTH RED FACTOR 05.7223

LAWRENCE
TAX DISTRICT 01-AID TWP-SYMMES VALLEY S.D.

GENERAL TAX LIST AND DUPLICATE OF REAL AND PUBLIC UTILITY PROPERTY
COUNTY REAL ESTATE TAXES AND SPECIAL ASSESSMENTS

01/03/96

TAX YEAR 1995
INTEREST RATE
PAGE NO 114

| OWNER'S NAME MAILING ADDRESS | DESCRIPTION | | | TAXES CHARGED | DECEMBER TAXES | PENALTY | JUNE TAXES | PENALTY | TOTAL DELINQUENT | C. D. DATE | MEMO |
|---|---|---|---|---|---|---|---|---|---|---|---|
| | LAND | IMPROVEMENTS | TOTAL VALUE | | | | | | | | |
| JELM REALTY<br>8751 NORTH STATE RT. 7<br>CHESHIRE, OHIO 45620-000<br>VOL 568 PG 225<br>PARCEL-ID 01-045-0700.000 | 17-04-03 MINERAL RIGHTS<br>W 1/2 NW<br>0088.00A MIN USE CODE 260<br>310 | | 00 310 | | | | | | | | |
| JELM REALTY<br>8751 NORTH STATE RT. 7<br>CHESHIRE, OHIO 45620-000<br>VOL 568 PH 225<br>PARCEL-ID 01-045-0800.000 | 17-04-16 MINERAL RIGHTS<br>E 1/2 SE<br>0020.00A MIN USE CODE 260<br>70 | | 00 70 | | | | | | | | |
| JELM REALTY<br>8751 NORTH STATE RT 7<br>CHESHIRE, OHIO 45620-000<br>VOL 568 PG 225<br>PARCEL-ID 01-045-0900.000 | 17-04-04 MINERAL RIGHTS<br>E 1/2 NE<br>0088.00A MIN USE CODE 260<br>310 | | 00 310 | | | | | | | | |
| BOLL, CONNIE D. & DAVIS, RON<br>RT 2 BOX 183 A<br>PEDRO, OHIO 45659<br>VOL 583 PG 507<br>PARCEL-ID 01-045-1000.000 | 17-04-04 MINERAL RIGHTS<br>NE PT SE NE & NE COR NW SE U<br>N 0027.00A MIN USE CODE 260<br>90 | | 00 90 | | | | | | | | |
| JELM REALTY<br>8751 NORTH STATE RT. 7<br>CHESHIRE, OHIO 45620-000<br>VOL 568 PG 225<br>PARCEL-ID 01-045-1100.000 | 17-04-04 MINERAL RIGHTS<br>NE PT SW NE & NE COR NW SE U<br>N 0027.00A MIN USE CODE 260<br>90 | | 00 90 | | | | | | | | |
| JELM REALTY<br>8751 NORTH STATE RT. 7<br>CHESHIRE, OHIO 45620-000<br>VOL 568 PG 225<br>PARCEL-ID 01-045-1200.000 | 17-04-17 MINERAL RIGHTS<br>W 1/2 SW<br>0080.00A MIN USE CODE 260<br>280 | | 00 280 | | | | | | | | |
| JELM REALTY<br>8751 NO. STATE RT. 7<br>CHESHIRE, OHIO 45620-000<br>VOL 568 PG 225<br>PARCEL-ID 01-045-1300.000 | 17-04-17 MIN-RTS SW SW & SE SW<br>LESS 58/160A E1/2 NW& W1/2 NW<br>0114.00A MIN USE CODE 260<br>400 | | 00 400 | | | | | | | | |
| SHEPHERD, LAWRENCE & ELIZABETH<br>978 WEBSTER RD<br>PATRIOT OH 45658<br>PARCEL-ID 01-045-1400.000 | 17-04-03 MINERAL RIGHTS<br>W 1/2 SE S OF ROAD<br>0024.22A MIN USE CODE 260<br>80 | | 00 80 | | | | | | | | |
| SHEPHERD, LAWRENCE & ELIZABETH<br>978 WEBSTER RD.<br>PATRIOT, OHIO 45658-000<br>PARCEL-ID 01-045-1500.000 | 17-04-03 MINERAL RIGHTS<br>SW COR. E 1/2 SE<br>0002.50A MIN USE CODE 260<br>10 | | 00 10 | | | | | | | | |

TAX RATE 10
A/R RED FACTOR 10.1599
OTH RED FACTOR 05.7223

LAWRENCE
TAX DISTRICT 01-AID TWP-SYMMES VALLEY S.D.

GENERAL TAX LIST AND DUPLICATE OF REAL AND PUBLIC UTILITY PROPERTY
COUNTY REAL ESTATE TAXES AND SPECIAL ASSESSMENTS

01/03/96

TAX YEAR 1995
INTEREST RATE
PAGE NO 115

| OWNER'S NAME MAILING ADDRESS | DESCRIPTION | | | TAXES CHARGED | DECEMBER TAXES | PENALTY | JUNE TAXES | PENALTY | TOTAL DELINQUENT | C. D. DATE | MEMO |
|---|---|---|---|---|---|---|---|---|---|---|---|
| | LAND | IMPROVEMENTS | TOTAL VALUE | | | | | | | | |
| MYERS, ALFRED A. & KATHRYN<br>3387 CO. RD. 62<br>WILLOW WOOD, OHIO 45696<br>PARCEL-ID 01-045-1600.000 | 17-04-11 MINERAL RIGHTS<br>SE NW UND. 2/3<br>0040.00A MIN USE CODE 260<br>140 | | 00 140 | | | | | | | | |
| DAVIS, RON & CONNIE D. BOLL<br>RT 2 BOX 183 A<br>PEDRO, OHIO 45659<br>VOL 583 PG 507<br>PARCEL-ID 01-045-1700.000 | 17-04-11 MINERAL RIGHTS<br>PT NW SW UND. 2/3<br>0022.50A MIN USE CODE 260<br>80 | | 00 80 | | | | | | | | |
| BRUCE, LUCY MAY<br>3666 ST. RT. 93<br>IRONTON, OHIO<br>PARCEL-ID 01-045-1800.000 | 17-04-19 MINERAL RIGHTS<br>PT E COR. E 1/2 NW<br>0002.97A MIN USE CODE 260<br>10 | | 00 10 | | | | | | | | |
| BOLL, CONNIE D. & DAVIS, RON<br>RT 2 BOX 183 A<br>PEDRO, OHIO 45659<br>VOL 583 PG 507<br>PARCEL-ID 01-046-0100.000 | 17-04-19 MINERAL RIGHTS<br>E 1/2 NW SE LESS 9.60AC<br>0013.17A MIN USE CODE 260<br>50 | | 00 50 | | | | | | | | |
| BOLL, CONNIE D. & DAVIS, RON<br>RT 2 BOX 183 A<br>PEDRO, OHIO 45659<br>VOL 583 PG 507<br>PARCEL-ID 01-046-0200.000 | 17-04-19 MINERAL RIGHTS<br>W 1/2 NW SE LESS 9.60 AC<br>0010.40A MIN USE CODE 260<br>40 | | 00 40 | | | | | | | | |
| SHARON SILICA CO. AN OHIO CORP<br>C/O CAMBRIA PRODUCTS CO.<br>225 S. FRONT ST.<br>OAK HILL, OHIO 45656-0000<br>PARCEL-ID 01-046-0300.000 | 17-04-09 MINERAL RIGHTS<br>SE SW<br>0040.00A MIN USE CODE 260<br>140 | | 00 140 | | | | | | | | |
| SHARON SILICA CO. AN OHIO CORP<br>C/O CAMBRIA PRODUCTS CO.<br>225 S. FRONT ST.<br>OAK HILL, OHIO 45656-0000<br>PARCEL-ID 01-046-0400.000 | 17-04-10 MINERAL RIGHTS<br>NW NW<br>0040.00A MIN USE CODE 260<br>140 | | 00 140 | | | | | | | | |
| SHARON SILICA CO. AN OHIO CORP<br>C/O CAMBRIA PRODUCTS CO.<br>225 S. FRONT ST.<br>OAK HILL, OHIO 45656-0000<br>PARCEL-ID 01-046-0500.000 | 17-04-10 MINERAL RIGHTS<br>S1/2 NW<br>0084.00A MIN USE CODE 260<br>290 | | 00 290 | | | | | | | | |
| SHARON SILICA CO. AN OHIO CORP<br>C/O CAMBRIA PRODUCTS CO.<br>225 S. FRONT ST.<br>OAK HILL, OHIO 45656-0000 | 17-04-15 MINERAL RIGHTS<br>SE NW<br>0041.00A MIN USE CODE 260 | | | | | | | | | | |

DAYTON LEGAL BLANK INC 60388

TAX RATE [illegible]10
A/R RED FACTOR 10.1599
OTH RED FACTOR 05.7223

LAWRENCE
TAX DISTRICT 01-AID TWP-SYMMES VALLEY S.D.

GENERAL TAX LIST AND DUPLICATE OF REAL AND PUBLIC UTILITY PROPERTY
COUNTY REAL ESTATE TAXES AND SPECIAL ASSESSMENTS

01/03/96

TAX YEAR 1995
INTEREST RATE
PAGE NO 116

| OWNER'S NAME MAILING ADDRESS | DESCRIPTION | | | TAXES CHARGED | DECEMBER TAXES | PENALTY | JUNE TAXES | PENALTY | TOTAL DELINQUENT | C. D. DATE | MEMO |
|---|---|---|---|---|---|---|---|---|---|---|---|
| | LAND | IMPROVEMENTS | TOTAL VALUE | | | | | | | | |
| PARCEL-ID 01-046-0600.000 | 140 | 00 | 140 | | | | | | | | |
| FULLER, DEWEY G.<br>109 2ND AVE.<br>CHESAPEAKE, OHIO 45619<br>PARCEL-ID 01-046-0700.000 | 17-04-15 MINERAL RIGHTS<br>PT E 1/2 SE<br>0001.35A MIN USE CODE 260<br>10 | 00 | 10 | | | | | | | | |
| FULLER, DEWEY G.<br>109 2ND AVE.<br>CHESAPEAKE, OHIO 45619<br>PARCEL-ID 01-046-0800.000 | 17-04-15 MINERAL RIGHTS<br>SW SE<br>0039.70A MIN USE CODE 260<br>140 | 00 | 140 | | | | | | | | |
| SHARON SILICA CO. AN OHIO CORP<br>C/O CAMBRIA PRODUCTS CO.<br>225 S. FRONT ST.<br>OAK HILL, OHIO 45656-0000<br>PARCEL-ID 01-046-0900.000 | 17-04-16 MINERAL RIGHTS 2,3<br>PT N END COAL ONLY<br>0038.32A MIN USE CODE 260<br>130 | 00 | 130 | | | | | | | | |
| SHARON SILICA CO. AN OHIO CORP<br>C/O CAMBRIA PRODUCTS CO.<br>225 S.FRONT ST.<br>OAK HILL, OHIO 45656-0000<br>PARCEL-ID 01-046-1000.000 | 17-04-16 NE SW<br>MINERAL RIGHTS<br>0042.00A MIN USE CODE 260<br>150 | 00 | 150 | | | | | | | | |
| SHARON SILICA CO. AN OHIO CORP<br>C/O CAMBRIA PRODUCTS CO.<br>225 S. FRONT ST.<br>OAK HILL, OHIO 45656-0000<br>PARCEL-ID 01-046-1100.000 | 17-04-17 MINERAL RIGHTS<br>NE NE<br>0042.00A MIN USE CODE 260<br>150 | 00 | 150 | | | | | | | | |
| SHARON SILICA CO. AN OHIO CORP<br>C/O CAMBRIA PRODUCTS CO.<br>225 S. FRONT ST.<br>OAK HILL, OHIO 45656-0000<br>PARCEL-ID 01-046-1200.000 | 17-04-17 SW SE<br>SW SW<br>0040.00A MIN USE CODE 260<br>140 | 00 | 140 | | | | | | | | |
| SHARON SILICA CO. AN OHIO CORP<br>C/O CAMBRIA PRODUCTS CO.<br>225 S. FRONT ST.<br>OAK HILL, OHIO 45656-0000<br>PARCEL-ID 01-046-1300.000 | 17-04-18 MINERAL RIGHTS<br>NW LESS E 1/2 NE NW<br>0268.00A MIN USE CODE 260<br>940 | 00 | 940 | | | | | | | | |
| SHARON SILICA CO. AN OHIO CORP<br>C/O CAMBRIA PRODUCTS CO.<br>225 S. FRONT ST.<br>OAK HILL, OHIO 45656-0000<br>PARCEL-ID 01-046-1400.000 | 17-04-18 MINERAL RIGHTS<br>W 1/2 E 1/2 SW<br>0078.00A MIN USE CODE 260<br>270 | 00 | 270 | | | | | | | | |
| SHARON SILICA CO. AN OHIO CORP<br>C/O CAMBRIA PRODUCTS CO.<br>225 S. FRONT ST. | 17-04-18 MINERAL RIGHTS<br>SE E 1/2 SW<br>0039.00A MIN USE CODE 260 | | | | | | | | | | |

TAX RATE [illegible]0
A/R RED FACTOR 10.1599
OTH RED FACTOR 05.7223

LAWRENCE
TAX DISTRICT 01-AID TWP-SYMMES VALLEY S.D.

GENERAL TAX LIST AND DUPLICATE OF REAL AND PUBLIC UTILITY PROPERTY
COUNTY REAL ESTATE TAXES AND SPECIAL ASSESSMENTS

01/03/96

TAX YEAR 1995
INTEREST RATE
PAGE NO 117

| OWNER'S NAME MAILING ADDRESS | DESCRIPTION | | | TAXES CHARGED | DECEMBER TAXES | PENALTY | JUNE TAXES | PENALTY | TOTAL DELINQUENT | C. D. DATE | MEMO |
|---|---|---|---|---|---|---|---|---|---|---|---|
| | LAND | IMPROVEMENTS | TOTAL VALUE | | | | | | | | |
| OAK HILL, OHIO 45656-0000<br>PARCEL-ID 01-046-1500.000 | 140 | 00 | 140 | | | | | | | | |
| BROWNING, AMANDA & BURGESS<br>C/O PARSONS, BETTY<br>RT. 3 BOX 341<br>CHESAPEAKE, OHIO 45619<br>PARCEL-ID 01-046-1600.000 | 17-04-06 MINERAL RIGHTS<br>W SIDE W 1/2 SW<br>0100.00A MIN USE CODE 260<br>350 | 00 | 350 | | | | | | | | |
| BROWNING, AMANDA & BURGESS<br>C/O PARSONS, BETTY<br>RT. 3 BOX 341<br>CHESAPEAKE, OHIO 45619<br>PARCEL-ID 01-046-1700.000 | 17-04-06 MINERAL RIGHTS<br>NE PT. W 1/2 SW<br>0029.50A MIN USE CODE 260<br>110 | 00 | 110 | | | | | | | | |
| GUARDIAN TRUST CO.<br>BOX 264<br>OAK HILL, OHIO 45656-000<br>PARCEL-ID 01-046-1800.000 | 17-04-10 MINERAL RIGHTS<br>NE NW UND. 1/3<br>0040.00A MIN USE CODE 260<br>140 | 00 | 140 | | | | | | | | |
| BROWN, MARGARET F. & RENFRO, E<br>C/O CAMBRIA PRODUCTS CO.<br>C/O MARGARET BROWN<br>ROUTE 1<br>BOX 4444<br>PARCEL-ID 01-047-0100.000 | MINERAL RIGHTS NE NW UND. 1/3<br>MIN USE CODE 260<br>140 | 00 | 140 | | | | | | | | |
| JELM REALTY<br>8751 NO. STATE RT. 7<br>CHESHIRE, OHIO 45620-000<br>VOL 568 PG 225<br>PARCEL-ID 01-047-0200.000 | 17-04-10 MINERAL RIGHTS<br>NE1/2 LESS 2/13A OFF THE NE<br>C 0159.87A MIN USE CODE 260<br>560 | 00 | 560 | | | | | | | | |
| JELM REALTY<br>8751 NORTH STATE RT. 7<br>CHESHIRE, OHIO 45620-000<br>VOL 568 PG 225<br>PARCEL-ID 01-047-0300.000 | 17-04-11 MINERAL RIGHTS<br>W 1/2 NW<br>0080.00A MIN USE CODE 260<br>280 | 00 | 280 | | | | | | | | |
| JELM REALTY<br>8751 NO. STATE RT. 7<br>CHESHIRE, OHIO 45620-000<br>VOL 568 PG 225<br>PARCEL-ID 01-047-0400.000 | 17-04-10 MINERAL RIGHTS<br>N 1/2 SE LESS 10A<br>0072.00A MIN USE CODE 260<br>250 | 00 | 250 | | | | | | | | |
| GUARDIAN TRUST CO.<br>BOX 264<br>OAK HILL, OHIO 45656-000<br>PARCEL-ID 01-047-0500.000 | 17-04-11 MINERAL RIGHTS<br>SE NE UND. 1/3<br>0040.00A MIN USE CODE 260<br>140 | 00 | 140 | | | | | | | | |
| BELLVILLE, R. E. & T. J.<br>P.O. BOX 834 | 17-04-02 MINERAL RIGHTS<br>E 1/2 NE UND. 1/3 | | | | | | | | | | |

DAYTON LEGAL BLANK INC 60388

TAX RATE [illegible]10
A/R RED FACTOR 10.1599
OTH RED FACTOR 05.7223

LAWRENCE
TAX DISTRICT 01-AID TWP-SYMMES VALLEY S.D.

GENERAL TAX LIST AND DUPLICATE OF REAL AND PUBLIC UTILITY PROPERTY
COUNTY REAL ESTATE TAXES AND SPECIAL ASSESSMENTS

01/03/96

TAX YEAR 1995
INTEREST RATE
PAGE NO 118

| OWNER'S NAME MAILING ADDRESS | DESCRIPTION LAND | IMPROVEMENTS | TOTAL VALUE | TAXES CHARGED | DECEMBER TAXES | PENALTY | JUNE TAXES | PENALTY | TOTAL DELINQUENT | C. D. DATE | MEMO |
|---|---|---|---|---|---|---|---|---|---|---|---|
| IRONTON, OHIO 45638<br>PARCEL-ID 01-047-0600.000 | 0090.00A | MIN USE CODE | 260 | | | | | | | | |
| | 320 | 00 | 320 | | | | | | | | |
| 11-30-95 12.89 | | | | | | | | | | | |
| BELVILLE, R. E. & T. J.<br>BELEVILLE MINING COMPANY<br>P.O.BOX 834<br>IRONTON, OHIO 45638<br>PARCEL-ID 01-047-0700.000 | 17-04-02 OIL & GAS RIGHTS ONLY<br>SW NE WHOLE INT<br>0045.00A | MIN USE CODE | 260 | | | | | | | | |
| | 160 | 00 | 160 | | | | | | | | |
| 11-30-95 6.45 | | | | | | | | | | | |
| BIELVILLE, R. E. & T. J.<br>P.O.BOX 834<br>IRONTON, OHIO 45638<br>PARCEL-ID 01-047-0800.000 | 17-04-02 MINERAL RIGHTS<br>SW NE UND. 1/3<br>0045.00A | MIN USE CODE | 260 | | | | | | | | |
| | 160 | 00 | 160 | | | | | | | | |
| 11-30-95 6.45 | | | | | | | | | | | |
| BELVILLE, R. E. & T. J.<br>BELEVILLE MINING COMPANY<br>P. O. BOX 834<br>IRONTON, OHIO 45638<br>PARCEL-ID 01-047-0900.000 | 17-04-02 OIL & GAS RIGHTS ONLY<br>NE END E1/2 SE WHOLE I<br>N 0022.85A | MIN USE CODE | 260 | | | | | | | | |
| | 80 | 00 | 80 | | | | | | | | |
| 11-30-95 3.21 | | | | | | | | | | | |
| BELVILLE, R. E. & T. J.<br>P. O. BOX 834<br>IRONTON, OHIO 45638<br>PARCEL-ID 01-047-1000.000 | 17-04-02 MINERAL RIGHTS<br>NE END E 1/2 SE UND. 1/3<br>0022.85A | MIN USE CODE | 260 | | | | | | | | |
| | 80 | 00 | 80 | | | | | | | | |
| 11-30-95 3.21 | | | | | | | | | | | |
| SHARON SILICA CO. AN OHIO CORP<br>225 FRONT ST.<br>OAK HILL, OHIO 45656-000<br>PARCEL-ID 01-047-1100.000 | 17-04-03 MINERAL RIGHTS<br>W 1/2 SW<br>0085.00A | MIN USE CODE | 260 | | | | | | | | |
| | 300 | 00 | 300 | | | | | | | | |
| PAYNE, A.J. TRUST<br>C/O DAVID PAYNE<br>422 SO 6TH ST<br>IRONTON, OHIO 45638<br>PARCEL-ID 01-047-1200.000 | 17-04-01 MINERAL RIGHTS<br>NE COR. NW<br>0006.00A | MIN USE CODE | 260 | | | | | | | | |
| | 20 | 00 | 20 | | | | | | | | |
| SHARON SILICA CO. AN OHIO CORP<br>C/O CAMBRIA PRODUCTS CO.<br>225 S. FRONT ST.<br>OAK HILL, OHIO 45656-0000<br>PARCEL-ID 01-047-1300.000 | 17-04-04 MINERAL RIGHTS<br>S END E 1/2 SE COAL ONLY<br>0050.00A | MIN USE CODE | 260 | | | | | | | | |
| | 180 | 00 | 180 | | | | | | | | |
| SHARON SILICA CO. AN OHIO CORP<br>C/O CAMBRIA PRODUCTS CO.<br>225 S. FRONT ST. | 17-04-04 MINERAL RIGHTS<br>S END W 1/2 SE<br>0065.00A | MIN USE CODE | 260 | | | | | | | | |

TAX RATE [illegible]0
A/R RED FACTOR 10.1599
OTH RED FACTOR 05.7223

LAWRENCE
TAX DISTRICT 01-AID TWP-SYMMES VALLEY S.D.

GENERAL TAX LIST AND DUPLICATE OF REAL AND PUBLIC UTILITY PROPERTY
COUNTY REAL ESTATE TAXES AND SPECIAL ASSESSMENTS

01/03/96

TAX YEAR 1995
INTEREST RATE
PAGE NO 119

| OWNER'S NAME MAILING ADDRESS | DESCRIPTION LAND | IMPROVEMENTS | TOTAL VALUE | TAXES CHARGED | DECEMBER TAXES | PENALTY | JUNE TAXES | PENALTY | TOTAL DELINQUENT | C. D. DATE | MEMO |
|---|---|---|---|---|---|---|---|---|---|---|---|
| OAK HILL, OHIO 45656-0000<br>PARCEL-ID 01-047-1400.000 | 230 | 00 | 230 | | | | | | | | |
| SHARON SILICA CO. AN OHIO CORP<br>C/O CAMBRIA PRODUCTS CO.<br>225 S. FRONT ST.<br>OAK HILL, OHIO 45656-0000<br>PARCEL-ID 01-047-1500.000 | 17-04-04 MINERAL RIGHTS<br>S PT. E 1/2 SW<br>0045.00A | MIN USE CODE | 260 | | | | | | | | |
| | 160 | 00 | 160 | | | | | | | | |
| SHARON SILICA CO. AN OHIO CORP<br>C/O CAMBRIA PRODUCTS CO.<br>225 S. FRONT ST.<br>OAK HILL, OHIO 45656<br>PARCEL-ID 01-047-1600.000 | 17-4-7 MINERALS N1/2 SW LESS 3<br>1.86 IRON ORE ONLY BAL - 152.0<br>0 ACRES | MIN USE CODE | 260 | | | | | | | | |
| | 530 | 00 | 530 | | | | | | | | |
| UNITED STATES OF AMERICA<br>811 CONSTITUTION AVE<br>BEDFORD, IN 47421<br>VOL 591 PG 439<br>PARCEL-ID 01-047-1600.001 | 17-04-07 IRON ORE RIGHTS ONLY<br>N1/2 SW PT 31.86 ACRES | EXM USE CODE | 600 | | | | | | | | |
| | 110 | 00 | 110 | | | | | | | | |
| SHARON SILICA CO. AN OHIO CORP<br>C/O CAMBRIA PRODUCTS CO.<br>225 S. FRONT ST.<br>OAK HILL, OHIO 45656-0000<br>PARCEL-ID 01-047-1700.000 | 17-04-07 MINERAL RIGHTS<br>SW SW<br>0075.50A | MIN USE CODE | 260 | | | | | | | | |
| | 270 | 00 | 270 | | | | | | | | |
| SHARON SILICA CO. AN OHIO CORP<br>C/O CAMBRIA PRODUCTS CO.<br>225 S. FRONT ST.<br>OAK HILL, OHIO 45656-0000<br>PARCEL-ID 01-047-1800.000 | 17-04-08 MINERAL RIGHTS<br>E SIDE NW NE & E 1/2 NE COAL<br>0096.00A | MIN USE CODE | 260 | | | | | | | | |
| | 340 | 00 | 340 | | | | | | | | |
| SHARON SILICA CO. AN OHIO CORP<br>C/O CAMBRIA PRODUCTS CO.<br>225 S. FRONT ST.<br>OAK HILL, OHIO 45656-0000<br>PARCEL-ID 01-048-0100.000 | 17-04-08 MINERAL RIGHTS<br>S 1/2 SE COAL ONLY<br>0080.00A | MIN USE CODE | 260 | | | | | | | | |
| | 280 | 00 | 280 | | | | | | | | |
| SHARON SILICA CO. AN OHIO CORP<br>C/O CAMBRIA PRODUCTS CO.<br>225 S. FRONT ST.<br>OAK HILL, OHIO 45656-0000<br>PARCEL-ID 01-048-0200.000 | 17-04-09 MINERAL RIGHTS<br>N 1/2 SEC COAL ONLY IN NE N<br>E 0332.00A | MIN USE CODE | 260 | | | | | | | | |
| | 1,160 | 00 | 1,160 | | | | | | | | |
| SHARON SILICA CO. AN OHIO CORP<br>C/O CAMBRIA PRODUCTS CO.<br>225 S. FRONT ST.<br>OAK HILL, OHIO 45656-0000<br>PARCEL-ID 01-048-0300.000 | 17-04-09 MINERAL RIGHTS<br>W 1/2 SE LESS 50 RODS<br>0079.66A | MIN USE CODE | 260 | | | | | | | | |
| | 280 | 00 | 280 | | | | | | | | |
| SHARON SILICA CO. AN OHIO CORP<br>C/O CAMBRIA PRODUCTS CO. | 17-04-09 MINERAL RIGHTS<br>N 1/2 SW | | | | | | | | | | |

DAYTON LEGAL BLANK INC 60388

TAX RATE [illegible]10
A/R RED FACTOR 10.1599
OTH RED FACTOR 05.7223

LAWRENCE
TAX DISTRICT 01-AID TWP-SYMMES VALLEY S.D.

GENERAL TAX LIST AND DUPLICATE OF REAL AND PUBLIC UTILITY PROPERTY
COUNTY REAL ESTATE TAXES AND SPECIAL ASSESSMENTS

01/03/96

TAX YEAR 1995
INTEREST RATE
PAGE NO 120

| OWNER'S NAME MAILING ADDRESS | DESCRIPTION | | | TAXES CHARGED | DECEMBER TAXES | PENALTY | JUNE TAXES | PENALTY | TOTAL DELINQUENT | C. D. DATE | MEMO |
|---|---|---|---|---|---|---|---|---|---|---|---|
| | LAND | IMPROVEMENTS | TOTAL VALUE | | | | | | | | |
| 225 S. FRONT ST.<br>OAK HILL, OHIO 45656-0000<br>PARCEL-ID 01-048-0400.000 | 0081.00A<br>280 | MIN USE CODE<br>00 | 260<br>280 | | | | | | | | |
| BOLL, CONNIE D. & DAVIS, RON<br>RT 2 BOX 183 A<br>PEDRO, OHIO 45659<br>VOL 583 PG 507<br>PARCEL-ID 01-048-0500.000 | 17-04-15 MINERAL RIGHTS<br>SE NW ALL MIN. EXCEPT LIMESTO<br>N 0004.00A<br>10 | MIN USE CODE<br>00 | 260<br>10 | | | | | | | | |
| BOWMAN, ARTHUR<br>AID, OHIO<br>PARCEL-ID 01-048-0600.000 | 17-04-09 MINERAL RIGHTS<br>NW SW<br>0000.00A<br>10 | MIN USE CODE<br>00 | 260<br>10 | | | | | | | | |
| BELVILLE, R. E. & T. J.<br>P. O. BOX 834<br>IRONTON, OHIO 45638<br>PARCEL-ID 01-048-0900.000<br>11-30-95 24.15 | 17-04-01 OIL & GAS RIGHTS ONLY<br>NW 1/4 WHOLE INT<br>0170.83A<br>600 | MIN USE CODE<br>00 | 260<br>600 | | | | | | | | |
| BOGGS, JOHN CURTIS &<br>LORETTA JANE & Annalynn Boggs<br>1569 CR 1<br>SOUTH POINT, OHIO 45680-0000<br>PARCEL-ID 01-048-1000.000<br>See vol 266/455 + [illegible] 432/62 - Annie's int not deeded | 17-04-04 MINERAL RIGHTS<br>NE COR. NW NW<br>0001.50A<br>10 | MIN USE CODE<br>00 | 260<br>10 | | | | | | | | |
| MCCARTY, FRANK & CONNIE<br>RT. 1, BOX 375<br>KITTS HILL, OHIO 45645<br>PARCEL-ID 01-048-1100.000 | 17-04-21 MINERAL RIGHTS<br>PT. S END NE SE<br>0002.50A<br>10 | MIN USE CODE<br>00 | 260<br>10 | | | | | | | | |
| TAYLOR, ROBERT N. & E. NEAL<br>WILLOWWOOD, OHIO 45696<br>PARCEL-ID 01-048-1200.000 | 17-04-21 MINERAL RIGHTS<br>NE SE N & E OF RD.<br>0008.50A<br>30 | MIN USE CODE<br>00 | 260<br>30 | | | | | | | | |
| TAYLOR, ROBERT N. AND E. NEAL<br>WILLOW WOOD, OHIO 45696<br>PARCEL-ID 01-048-1300.000 | 17-04-21 MINERAL RIGHTS<br>PT. NW SE N OF RD.<br>0034.00A<br>120 | MIN USE CODE<br>00 | 260<br>120 | | | | | | | | |
| OWENS, TREEMAN<br>RT. 1<br>WATERLOO, OHIO 45688<br>PARCEL-ID 01-048-1400.000 | 17-04-13 MINERAL RIGHTS<br>SE NE<br>0040.00A<br>140 | MIN USE CODE<br>00 | 260<br>140 | | | | | | | | |

TAX RATE [illegible]10
A/R RED FACTOR 10.1599
OTH RED FACTOR 05.7223

LAWRENCE
TAX DISTRICT 01-AID TWP-SYMMES VALLEY S.D.

GENERAL TAX LIST AND DUPLICATE OF REAL AND PUBLIC UTILITY PROPERTY
COUNTY REAL ESTATE TAXES AND SPECIAL ASSESSMENTS

01/03/96

TAX YEAR 1995
INTEREST RATE
PAGE NO 121

| OWNER'S NAME MAILING ADDRESS | DESCRIPTION | | | TAXES CHARGED | DECEMBER TAXES | PENALTY | JUNE TAXES | PENALTY | TOTAL DELINQUENT | C. D. DATE | MEMO |
|---|---|---|---|---|---|---|---|---|---|---|---|
| | LAND | IMPROVEMENTS | TOTAL VALUE | | | | | | | | |
| FULLER, GEORGE G. ETAL<br>RT. 2<br>PEDRO, OHIO 45659<br>PARCEL-ID 01-048-1500.000 | 17-04-20 MINERAL RIGHTS<br>NW LESS 38A<br>0118.00A<br>410 | MIN USE CODE<br>00 | 260<br>410 | | | | | | | | |
| MCCARTY, FRANK & CONNIE<br>RT. 1, BOX 375<br>KITTS HILL, OHIO 45645<br>PARCEL-ID 01-048-1600.000 | 17-04-24 MINERAL RIGHTS<br>NE SE & PT. SE NE<br>0042.00A<br>150 | MIN USE CODE<br>00 | 260<br>150 | | | | | | | | |
| GUARDIAN TRUST CO.<br>BOX 264<br>OAK HILL, OHIO 45656-000<br>PARCEL-ID 01-048-1700.000 | 17-04-21 MINERAL RIGHTS<br>NE COR. NE NE UND. 1/3<br>0005.00A<br>20 | MIN USE CODE<br>00 | 260<br>20 | | | | | | | | |
| DAVIS, RON & BOLL, CONNIE D.<br>RT 2 BOX 183A<br>PEDRO, OHIO 45659<br>VOL 583 PG 507<br>PARCEL-ID 01-048-1800.000 | 17-04-21 MINERAL RIGHTS<br>NE COR. NE NE UND. 2/3<br>0005.00A<br>20 | MIN USE CODE<br>00 | 260<br>20 | | | | | | | | |
| HOFFMAN, H. ROWE<br>PRINTING CO.<br>5055 MADISON RD.<br>CINCINNATI, OH. 45227-0000<br>PARCEL-ID 01-049-0100.000 | 17-04-36 MINERAL RIGHTS<br>NW PT. NE SW<br>0025.00A<br>90 | MIN USE CODE<br>00 | 260<br>90 | | | | | | | | |
| GUARDIAN TRUST CO.<br>BOX 264<br>OAK HILL, OHIO 45656-000<br>PARCEL-ID 01-049-0200.000 | 17-04-36 MINERAL RIGHTS<br>PT. NW SE UND. 1/3<br>0001.00A<br>10 | MIN USE CODE<br>00 | 260<br>10 | | | | | | | | |
| MYERS, ALFRED A. & KATHRYN<br>3387 CO. RD. 62<br>WILLOW WOOD, OHIO 45696<br>PARCEL-ID 01-049-0300.000 | 17-04-36 MINERAL RIGHTS<br>PT. NW SE UND. 2/3<br>0001.00A<br>10 | MIN USE CODE<br>00 | 260<br>10 | | | | | | | | |
| GUARDIAN TRUST CO.<br>BOX 264<br>OAK HILL, OHIO 45656-000<br>PARCEL-ID 01-049-0400.000 | 17-04-11 MINERAL RIGHTS<br>PT. NW SW UND. 1/3<br>0022.50A<br>80 | MIN USE CODE<br>00 | 260<br>80 | | | | | | | | |
| JELM REALTY<br>8751 NO. STATE RT. 7<br>CHESHIRE, OHIO 45620-000<br>VOL 568 PG 225<br>PARCEL-ID 01-049-0500.000 | 17-04-26 MINERAL RIGHTS<br>NE<br>0160.00A<br>560 | MIN USE CODE<br>00 | 260<br>560 | | | | | | | | |

DAYTON LEGAL BLANK INC 60388

TAX RATE [illegible]10
A/R RED FACTOR 10.1599
OTH RED FACTOR 05.7223

LAWRENCE
TAX DISTRICT 01-AID TWP-SYMMES VALLEY S.D.

GENERAL TAX LIST AND DUPLICATE OF REAL AND PUBLIC UTILITY PROPERTY
COUNTY REAL ESTATE TAXES AND SPECIAL ASSESSMENTS

01/03/96

TAX YEAR 1995
INTEREST RATE
PAGE NO 122

| OWNER'S NAME MAILING ADDRESS | DESCRIPTION | | | TAXES CHARGED | DECEMBER TAXES | PENALTY | JUNE TAXES | PENALTY | TOTAL DELINQUENT | C. D. DATE | MEMO |
|---|---|---|---|---|---|---|---|---|---|---|---|
| | LAND | IMPROVEMENTS | TOTAL VALUE | | | | | | | | |
| HOFFMAN, H. ROWE<br>PRINTING CO.<br>5055 MADISON RD.<br>CINCINNATI, OH. 45227-0000<br>PARCEL-ID 01-049-0600.000 | 17-04-26 MINERAL RIGHTS<br>NE NW<br>0040.00A MIN USE CODE 260<br>140 | 00 | 140 | | | | | | | | |
| FULLER, RAYMOND P. AND DOROTHY G.<br>RT 2 BOX 145<br>PEDRO, OHIO 45659<br>VOL 519 PG 503<br>PARCEL-ID 01-049-0700.000 | 17-04-23 MINERAL RIGHTS<br>S 1/2 SE SW & S 1/2 SE<br>0090.50A MIN USE CODE 260<br>320 | 00 | 320 | | | | | | | | |
| JELM REALTY<br>8751 NO. STATE RT. 7<br>CHESHIRE, OHIO 45620-000<br>VOL 568 PG 225<br>PARCEL-ID 01-049-0800.000 | 17-04-13 MINERAL RIGHTS<br>SE SE<br>0041.00A MIN USE CODE 260<br>140 | 00 | 140 | | | | | | | | |
| SHARON SILICA CO. AN OHIO CORP<br>C/O CAMBRIA PRODUCTS CO.<br>225 S. FRONT ST.<br>OAK HILL, OHIO 45656-0000<br>PARCEL-ID 01-049-0900.000 | 17-04-21 MINERAL RIGHTS<br>NW NW<br>0040.00A MIN USE CODE 260<br>140 | 00 | 140 | | | | | | | | |
| SHARON SILICA CO. AN OHIO CORP<br>C/O CAMBRIA PRODUCTS CO.<br>225 S. FRONT ST.<br>OAK HILL, OHIO 45656-0000<br>PARCEL-ID 01-049-1000.000 | 17-04-19 MINERAL RIGHTS<br>N 1/2 SE<br>0080.00A MIN USE CODE 260<br>280 | 00 | 280 | | | | | | | | |
| SHARON SILICA CO. AN OHIO CORP<br>C/O CAMBRIA PRODUCTS CO.<br>225 S. FRONT ST.<br>OAK HILL, OHIO 45656-0000<br>PARCEL-ID 01-049-1100.000 | 17-04-26 MINERAL RIGHTS<br>E 1/2 SW<br>0080.00A MIN USE CODE 260<br>280 | 00 | 280 | | | | | | | | |
| SHARON SILICA CO. AN OHIO CORP<br>C/O CAMBRIA PRODUCTS CO.<br>225 S. FRONT ST.<br>OAK HILL, OHIO 45656-0000<br>PARCEL-ID 01-049-1200.000 | 17-04-19 MINERAL RIGHTS<br>SE SE<br>0040.00A MIN USE CODE 260<br>140 | 00 | 140 | | | | | | | | |
| SHARON SILICA CO. AN OHIO CORP<br>C/O CAMBRIA PRODUCTS CO.<br>225 S. FRONT ST.<br>OAK HILL, OHIO 45656-0000<br>PARCEL-ID 01-049-1300.000 | 17-04-26 MINERAL RIGHTS<br>SE NW<br>0040.00A MIN USE CODE 260<br>140 | 00 | 140 | | | | | | | | |
| SHARON SILICA CO. AN OHIO CORP<br>C/O CAMBRIA PRODUCTS CO.<br>225 S. FRONT ST.<br>OAK HILL, OHIO 45656-0000<br>PARCEL-ID 01-049-1400.000 | 17-04-27 MINERAL RIGHTS<br>E 1/2 NE COAL ONLY<br>0080.00A MIN USE CODE 260<br>280 | 00 | 280 | | | | | | | | |

TAX RATE [illegible]0
A/R RED FACTOR 10.1599
OTH RED FACTOR 05.7223

LAWRENCE
TAX DISTRICT 01-AID TWP-SYMMES VALLEY S.D.

GENERAL TAX LIST AND DUPLICATE OF REAL AND PUBLIC UTILITY PROPERTY
COUNTY REAL ESTATE TAXES AND SPECIAL ASSESSMENTS

01/03/96

TAX YEAR 1995
INTEREST RATE
PAGE NO 123

| OWNER'S NAME MAILING ADDRESS | DESCRIPTION | | | TAXES CHARGED | DECEMBER TAXES | PENALTY | JUNE TAXES | PENALTY | TOTAL DELINQUENT | C. D. DATE | MEMO |
|---|---|---|---|---|---|---|---|---|---|---|---|
| | LAND | IMPROVEMENTS | TOTAL VALUE | | | | | | | | |
| SHARON SILICA CO. AN OHIO CORP<br>C/O CAMBRIA PRODUCTS CO.<br>225 S. FRONT ST.<br>OAK HILL, OHIO 45656-0000<br>PARCEL-ID 01-049-1500.000 | 17-04-35 MINERAL RIGHTS<br>NW<br>0160.00A MIN USE CODE 260<br>560 | 00 | 560 | | | | | | | | |
| SHARON SILICA CO. AN OHIO CORP<br>C/O CAMBRIA PRODUCTS CO.<br>225 S. FRONT ST.<br>OAK HILL, OHIO 45656-0000<br>PARCEL-ID 01-049-1600.000 | 17-04-19 MINERAL RIGHTS<br>E 1/2 W 1/2 SEC.<br>0312.00A MIN USE CODE 260<br>1,090 | 00 | 1,090 | | | | | | | | |
| SHARON SILICA CO. AN OHIO CORP<br>C/O CAMBRIA PRODUCTS CO.<br>225 S. FRONT ST.<br>OAK HILL, OHIO 45656-0000<br>PARCEL-ID 01-049-1700.000 | 17-04-19 MINERAL RIGHTS<br>E 1/2 W 1/2 SW<br>0080.00A MIN USE CODE 260<br>280 | 00 | 280 | | | | | | | | |
| SHARON SILICA CO. AN OHIO CORP<br>C/O CAMBRIA PRODUCTS CO.<br>225 S. FRONT ST.<br>OAK HILL, OHIO 45656-0000<br>PARCEL-ID 01-049-1800.000 | 17-04-21 MINERAL RIGHTS<br>W 1/2 N 1/2 SE NW & NE NW C<br>O 0050.00A MIN USE CODE 260<br>180 | 00 | 180 | | | | | | | | |
| SHARON SILICA COMPANY AN OHIO<br>C/O CAMBRIA PRODUCTS CO.<br>225 S. FRONT ST.<br>OAK HILL, OHIO<br>PARCEL-ID 01-049-1801.000 | 17-04-21 NE NW NW SE NW<br>MINERAL RIGHTS<br>0050.00A MIN USE CODE 260<br>180 | 00 | 180 | | | | | | | | |
| SHARON SILICA CO. AN OHIO CORP<br>C/O CAMBRIA PRODUCTS CO.<br>225 S. FRONT ST.<br>OAK HILL, OHIO 45656-0000<br>PARCEL-ID 01-050-0100.000 | 17-04-34 MINERAL RIGHTS<br>NE SE<br>0040.00A MIN USE CODE 260<br>140 | 00 | 140 | | | | | | | | |
| FULLER, DEWEY G.<br>109 2ND AVE.<br>CHESAPEAKE, OHIO 45619<br>PARCEL-ID 01-050-0200.000 | 17-04-22 MINERAL RIGHTS<br>PT. NE LESS 17.98A<br>0142.02A MIN USE CODE 260<br>500 | 00 | 500 | | | | | | | | |
| FULLER, DEWEY G.<br>109 2ND AVE.<br>CHESAPEAKE, OHIO 45619<br>PARCEL-ID 01-050-0300.000 | 17-04-22 MINERAL RIGHTS<br>N 1/2 SE<br>0080.00A MIN USE CODE 260<br>280 | 00 | 280 | | | | | | | | |
| SHARON SILICA CO. AN OHIO CORP<br>C/O CAMBRIA PRODUCTS CO.<br>225 S. FRONT ST.<br>OAK HILL, OHIO 45656-0000 | 17-04-26 MINERAL RIGHTS<br>W 1/2 NW COAL ONLY<br>0080.00A MIN USE CODE 260 | | | | | | | | | | |

DAYTON LEGAL BLANK INC 60388

TAX RATE [illegible]10
A/R RED FACTOR 10.1599
OTH RED FACTOR 05.7223

LAWRENCE
TAX DISTRICT 01-AID TWP-SYMMES VALLEY S.D.

GENERAL TAX LIST AND DUPLICATE OF REAL AND PUBLIC UTILITY PROPERTY
COUNTY REAL ESTATE TAXES AND SPECIAL ASSESSMENTS

01/03/96

TAX YEAR 1995
INTEREST RATE
PAGE NO 124

| OWNER'S NAME MAILING ADDRESS | DESCRIPTION | | | TAXES CHARGED | DECEMBER TAXES | PENALTY | JUNE TAXES | PENALTY | TOTAL DELINQUENT | C. D. DATE | MEMO |
|---|---|---|---|---|---|---|---|---|---|---|---|
| | LAND | IMPROVEMENTS | TOTAL VALUE | | | | | | | | |
| PARCEL-ID 01-050-0400.000 | 280 | 00 | 280 | | | | | | | | |
| SHARON SILICA CO. AN OHIO CORP<br>C/O CAMBRIA PRODUCTS CO.<br>225 S. FRONT ST.<br>OAK HILL, OHIO 45656-0000<br>PARCEL-ID 01-050-0500.000 | 17-04-33 MINERAL RIGHTS<br>S 1/2 NE<br>0080.00A MIN USE CODE 260<br>280 | 00 | 280 | | | | | | | | |
| SHARON SILICA CO. AN OHIO CORP<br>C/O CAMBRIA PRODUCTS CO.<br>225 S. FRONT ST.<br>OAK HILL, OHIO 45656-0000<br>PARCEL-ID 01-050-0600.000 | 17-04-34 MINERAL RIGHTS<br>N 1/2 NE<br>0080.00A MIN USE CODE 260<br>280 | 00 | 280 | | | | | | | | |
| SHARON SILICA CO. AN OHIO CORP<br>C/O CAMBRIA PRODUCTS CO.<br>225 S. FRONT ST.<br>OAK HILL, OHIO 45656-0000<br>PARCEL-ID 01-050-0700.000 | 17-04-34 MINERAL RIGHTS<br>SW N 1/2 SW COAL ONLY<br>0160.00A MIN USE CODE 260<br>560 | 00 | 560 | | | | | | | | |
| SHARON SILICA CO. AN OHIO CORP<br>C/O CAMBRIA PRODUCTS CO.<br>225 S. FRONT ST.<br>OAK HILL, OHIO 45656-0000<br>PARCEL-ID 01-050-0800.000 | 17-04-32 MINERAL RIGHTS<br>E 1/2 SE LESS 2.25A<br>0077.75A MIN USE CODE 260<br>270 | 00 | 270 | | | | | | | | |
| SHARON SILICA CO. AN OHIO CORP<br>C/O CAMBRIA PRODUCTS CO.<br>225 S. FRONT ST.<br>OAK HILL, OHIO 45656-0000<br>PARCEL-ID 01-050-0900.000 | 17-04-19 MINERAL RIGHTS<br>SW SE<br>0040.00A MIN USE CODE 260<br>140 | 00 | 140 | | | | | | | | |
| SHARON SILICA CO. AN OHIO CORP<br>C/O CAMBRIA PRODUCTS CO.<br>225 S. FRONT ST.<br>OAK HILL, OHIO 45656-0000<br>PARCEL-ID 01-050-1000.000 | 17-04-33 MINERAL RIGHTS<br>NW NE<br>0040.00A MIN USE CODE 260<br>140 | 00 | 140 | | | | | | | | |
| SHARON SILICA CO. AN OHIO CORP<br>C/O CAMBRIA PRODUCTS CO.<br>225 S. FRONT ST.<br>OAK HILL, OHIO 45656-0000<br>PARCEL-ID 01-050-1100.000 | 17-04-20 MINERAL RIGHTS<br>N 1/2 NE<br>0080.00A MIN USE CODE 260<br>280 | 00 | 280 | | | | | | | | |
| SHARON SILICA CO. AN OHIO CORP<br>C/O CAMBRIA PRODUCTS CO.<br>225 S. FRONT ST.<br>OAK HILL, OHIO 45656-0000<br>PARCEL-ID 01-050-1200.000 | 17-04-33 MINERAL RIGHTS<br>S 1/2 SEC. N 1/2 SW COAL ON<br>L 0320.00A MIN USE CODE 260<br>1,120 | 00 | 1,120 | | | | | | | | |
| SHARON SILICA CO. AN OHIO CORP<br>C/O CAMBRIA PRODUCTS CO.<br>225 S. FRONT ST. | 17-04-34 MINERAL RIGHTS<br>SW NW COAL ONLY<br>0040.00A MIN USE CODE 260 | | | | | | | | | | |

TAX RATE [illegible]0
A/R RED FACTOR 10.1599
OTH RED FACTOR 05.7223

LAWRENCE
TAX DISTRICT 01-AID TWP-SYMMES VALLEY S.D.

GENERAL TAX LIST AND DUPLICATE OF REAL AND PUBLIC UTILITY PROPERTY
COUNTY REAL ESTATE TAXES AND SPECIAL ASSESSMENTS

01/03/96

TAX YEAR 1995
INTEREST RATE
PAGE NO 125

| OWNER'S NAME MAILING ADDRESS | DESCRIPTION | | | TAXES CHARGED | DECEMBER TAXES | PENALTY | JUNE TAXES | PENALTY | TOTAL DELINQUENT | C. D. DATE | MEMO |
|---|---|---|---|---|---|---|---|---|---|---|---|
| | LAND | IMPROVEMENTS | TOTAL VALUE | | | | | | | | |
| OAK HILL, OHIO 45656-0000<br>PARCEL-ID 01-050-1300.000 | 140 | 00 | 140 | | | | | | | | |
| SHARON SILICA CO. AN OHIO CORP<br>C/O CAMBRIA PRODUCTS CO.<br>225 S. FRONT ST.<br>OAK HILL, OHIO 45656-0000<br>PARCEL-ID 01-050-1400.000 | 17-04-26 MINERAL RIGHTS<br>W 1/2 SE<br>0080.00A MIN USE CODE 260<br>280 | 00 | 280 | | | | | | | | |
| SHARON SILICA CO. AN OHIO CORP<br>C/O CAMBRIA PRODUCTS CO.<br>225 S. FRONT ST.<br>OAK HILL, OHIO 45656-0000<br>PARCEL-ID 01-050-1500.000 | 17-04-34 MINERAL RIGHTS<br>W SIDE SW NE & SE NE<br>0045.00A MIN USE CODE 260<br>160 | 00 | 160 | | | | | | | | |
| SHARON SILICA CO. AN OHIO CORP<br>C/O CAMBRIA PRODUCTS CO.<br>225 S. FRONT ST.<br>OAK HILL, OHIO 45656-0000<br>PARCEL-ID 01-050-1600.000 | 17-04-34 MINERAL RIGHTS<br>SW NE LESS 5A<br>0035.00A MIN USE CODE 260<br>120 | 00 | 120 | | | | | | | | |
| SHARON SILICA CO. AN OHIO CORP<br>C/O CAMBRIA PRODUCTS CO.<br>225 S. FRONT ST.<br>OAK HILL, OHIO 45656-0000<br>PARCEL-ID 01-050-1700.000 | 17-04-33 MINERAL RIGHTS<br>SE NW COAL ONLY<br>0040.00A MIN USE CODE 260<br>140 | 00 | 140 | | | | | | | | |
| SHARON SILICA CO. AN OHIO CORP<br>C/O CAMBRIA PRODUCTS CO.<br>225 S. FRONT ST.<br>OAK HILL, OHIO 45656-0000<br>PARCEL-ID 01-050-1800.000 | 17-04-29 MINERAL RIGHTS<br>W 1/2 W 1/2 SEC.<br>0160.00A MIN USE CODE 260<br>560 | 00 | 560 | | | | | | | | |
| SHARON SILICA CO. AN OHIO CORP<br>C/O CAMBRIA PRODUCTS CO.<br>225 S. FRONT ST.<br>OAK HILL, OHIO 45656-0000<br>PARCEL-ID 01-051-0100.000 | 17-04-34 MINERAL RIGHTS<br>SW SE<br>0040.00A MIN USE CODE 260<br>140 | 00 | 140 | | | | | | | | |
| SHARON SILICA CO. AN OHIO CORP<br>C/O CAMBRIA PRODUCTS CO.<br>225 S. FRONT ST.<br>OAK HILL, OHIO 45656-0000<br>PARCEL-ID 01-051-0200.000 | 17-04-19 MINERAL RIGHTS<br>NE<br>0160.00A MIN USE CODE 260<br>560 | 00 | 560 | | | | | | | | |
| SHARON SILICA CO. AN OHIO CORP<br>C/O CAMBRIA PRODUCTS CO.<br>225 S. FRONT ST.<br>OAK HILL, OHIO 45656-0000<br>PARCEL-ID 01-051-0300.000 | 17-04-35 MINERAL RIGHTS<br>W 1/2 NE<br>0080.00A MIN USE CODE 260<br>280 | 00 | 280 | | | | | | | | |
| SHARON SILICA CO. AN OHIO CORP<br>C/O CAMBRIA PRODUCTS CO. | 17-4-35 MINERAL RIGHTS NW SW L<br>ESS 39 AC IRON ORE ONLY BAL - | | | | | | | | | | |

DAYTON LEGAL BLANK INC 60388

TAX RATE 10
A/R RED FACTOR 10.1599
OTH RED FACTOR 05.7223

LAWRENCE
TAX DISTRICT 01-AID TWP-SYMMES VALLEY S.D.

# GENERAL TAX LIST AND DUPLICATE OF REAL AND PUBLIC UTILITY PROPERTY
## COUNTY REAL ESTATE TAXES AND SPECIAL ASSESSMENTS

TAX YEAR 1995
01/03/96 INTEREST RATE
PAGE NO 126

| OWNER'S NAME MAILING ADDRESS | DESCRIPTION | | | TAXES CHARGED | DECEMBER TAXES | PENALTY | JUNE TAXES | PENALTY | TOTAL DELINQUENT | C. D. DATE | MEMO |
|---|---|---|---|---|---|---|---|---|---|---|---|
| | LAND | IMPROVEMENTS | TOTAL VALUE | | | | | | | | |
| 225 S. FRONT ST.<br>OAK HILL, OHIO 45656<br>PARCEL-ID 01-051-0400.000 | 40 ACRES<br>140 | MIN USE CODE<br>00 | 260<br>140 | | | | | | | | |
| UNITED STATES OF AMERICA<br>811 CONSTITUTION AVE<br>BEDFORD, IN. 47421<br>VOL 591 PG 439<br>PARCEL-ID 01-051-0400.001 | 17-04-35 IRON ORE RIGHTS ONLY<br>PT NW SW 39.00 ACRES<br>140 | EXM USE CODE<br>00 | 600<br>140 | | | | | | | | |
| OWENS, TREMAN & EILEEN<br>WATERLOO, OHIO<br>PARCEL-ID 01-051-0500.000 | 17-04-02 MINERAL RIGHTS<br>W 1/2 SW<br>0090.00A<br>320 | MIN USE CODE<br>00 | 260<br>320 | | | | | | | | |
| OWENS, TREMAN & EILEEN<br>WATERLOO, OHIO<br>PARCEL-ID 01-051-0600.000 | 17-04-03 MINERAL RIGHTS<br>SW NE & PT. NW NE W OF TOWNSE<br>N 0068.00A<br>240 | MIN USE CODE<br>00 | 260<br>240 | | | | | | | | |
| OWENS, TREMAN & EILEEN<br>WATERLOO, OHIO<br>PARCEL-ID 01-051-0700.000 | 17-04-03 MINERAL RIGHTS<br>W 1/2 SE N OF ROAD PT.<br>0065.11A<br>230 | MIN USE CODE<br>00 | 260<br>230 | | | | | | | | |
| OWENS, TREMAN & EILEEN<br>WATERLOO, OHIO<br>PARCEL-ID 01-051-0800.000 | 17-04-10 MINERAL RIGHTS<br>NE COR. NE<br>0002.13A<br>10 | MIN USE CODE<br>00 | 260<br>10 | | | | | | | | |
| OWENS, TREMAN & EILEEN<br>WATERLOO, OHIO<br>PARCEL-ID 01-051-0900.000 | 17-04-03 MINERAL RIGHTS<br>E 1/2 SE LESS 2.50A<br>0086.50A<br>300 | MIN USE CODE<br>00 | 260<br>300 | | | | | | | | |
| OWENS, TREMAN & EILEEN<br>WATERLOO, OHIO<br>PARCEL-ID 01-051-1000.000 | 17-04-03 MINERAL RIGHTS<br>E 1/2 SW N OF ROAD<br>0056.00A<br>200 | MIN USE CODE<br>00 | 260<br>200 | | | | | | | | |
| TORRENCE ENERGY SYSTEMS, INC.<br>BOX 4053<br>NEWARK, OHIO 43055<br>PARCEL-ID 01-051-1300.000 | 17-04-11 OIL & GAS RIGHTS<br>SW SE & SW LESS 22.50A<br>0181.50A<br>640 | MIN USE CODE<br>00 | 260<br>640 | | | | | | | | |
| OWENS, TREMAN & EILEEN | 17-04-03 OIL & GAS RIGHTS | | | | | | | | | | |

TAX RATE 10
A/R RED FACTOR 10.1599
OTH RED FACTOR 05.7223

LAWRENCE
TAX DISTRICT 01-AID TWP-SYMMES VALLEY S.D.

GENERAL TAX LIST AND DUPLICATE OF REAL AND PUBLIC UTILITY PROPERTY
COUNTY REAL ESTATE TAXES AND SPECIAL ASSESSMENTS

TAX YEAR 1995
01/03/96 INTEREST RATE
PAGE NO 127

| OWNER'S NAME MAILING ADDRESS | DESCRIPTION | | | TAXES CHARGED | DECEMBER TAXES | PENALTY | JUNE TAXES | PENALTY | TOTAL DELINQUENT | C. D. DATE | MEMO |
|---|---|---|---|---|---|---|---|---|---|---|---|
| | LAND | IMPROVEMENTS | TOTAL VALUE | | | | | | | | |
| WATERLOO, OHIO<br>PARCEL-ID 01-051-1400.000 | W 1/2 SE S OF RD.<br>0024.22A<br>80 | MIN USE CODE<br>00 | 260<br>80 | | | | | | | | |
| TOWNSEND, IDA E. ET-AL<br>C/O DEVRIES, GERRY<br>P.O. BOX 123<br>DAVENPORT, CALIF. 95017-0123<br>PARCEL-ID 01-051-1500.000 | 17-04-03 OIL & GAS RIGHTS<br>SW COR. E 1/2 SE<br>0002.50A<br>10 | MIN USE CODE<br>00 | 260<br>10 | | | | | | | | |
| OWENS, TREMAN & EILEEN<br>WATERLOO, OHIO<br>PARCEL-ID 01-051-1600.000 | 17-04-03 OIL & GAS RIGHTS<br>E 1/2 SW S OF RD.<br>0034.00A<br>120 | MIN USE CODE<br>00 | 260<br>120 | | | | | | | | |
| TORRENCE ENERGY SYSTEMS, INC.<br>1 SOUTH PARK PLACE<br>NEWARK, OHIO<br>PARCEL-ID 01-051-1700.000 | 17-04-10 OIL & GAS RIGHTS<br>NE NW<br>0040.00A<br>140 | MIN USE CODE<br>00 | 260<br>140 | | | | | | | | |
| BROWN, FRANK &<br>MICHEL AUDREA L.<br>17020 COX RD.<br>LOGAN, OHIO 43138<br>PARCEL-ID 01-051-1800.000<br><br>10-31-95 TRNSF TO 01-051-1800.000 | 17-04-10 OIL & GAS RIGHTS<br>NE LESS 2.13A OFF NE COR.<br>0159.87A<br>00 | MIN USE CODE<br>00 | 260<br>00 | | | | | | | | |
| BROWN, FRANK & MICHEL TRUST<br>17020 COX RD.<br>LOGAN, OHIO 43138<br>VOL 603 PG 703<br>PARCEL-ID 01-051-1800.000<br><br>10-31-95 TRNSF FROM 01-051-1800.000 | 17-04-10 OIL & GAS RIGHTS<br>NE LESS 2.13A OFF NE COR.<br>0159.87A<br>550 | MIN USE CODE<br>00 | 260<br>550 | | | | | | | | |
| TORRENCE ENERGY SYSTEMS, INC<br>1 SOUTH PARK PLACE<br>NEWARK, OHIO<br>PARCEL-ID 01-052-0100.000 | 17-04-10 OIL & GAS RIGHTS<br>N 1/2 SE LESS 10A OFF SW COR.<br>0072.00A<br>250 | MIN USE CODE<br>00 | 260<br>250 | | | | | | | | |
| TORRENCE ENERGY SYSTEMS, INC<br>1 SOUTH PARK PLACE<br>NEWARK, OHIO 43055<br>Y<br>PARCEL-ID 01-052-0200.000 | 17-04-11 OIL & GAS RIGHTS<br>W 1/2 NW<br>0089.00A<br>310 | MIN USE CODE<br>00 | 260<br>310 | | | | | | | | |
| TORRENCE ENERGY SYSTEMS, INC.<br>1 SOUTH PARK PLACE<br>NEWARK, OHIO | 17-04-11 OIL & GAS RIGHTS<br>SE NW<br>0040.00A | MIN USE CODE | 260 | | | | | | | | |

DAYTON LEGAL BLANK INC 60388

TAX RATE 10
A/R RED FACTOR 10.1599
OTH RED FACTOR 05.7223

LAWRENCE
TAX DISTRICT 01-AID TWP-SYMMES VALLEY S.D.

GENERAL TAX LIST AND DUPLICATE OF REAL AND PUBLIC UTILITY PROPERTY
COUNTY REAL ESTATE TAXES AND SPECIAL ASSESSMENTS

01/03/96

TAX YEAR 1995
INTEREST RATE
PAGE NO 128

| OWNER'S NAME MAILING ADDRESS | DESCRIPTION | | | TAXES CHARGED | DECEMBER TAXES | PENALTY | JUNE TAXES | PENALTY | TOTAL DELINQUENT | C. D. DATE | MEMO |
|---|---|---|---|---|---|---|---|---|---|---|---|
| | LAND | IMPROVEMENTS | TOTAL VALUE | | | | | | | | |
| PARCEL-ID 01-052-0300.000 | 140 | 00 | 140 | | | | | | | | |
| WARD, MAE<br>P.O. BOX 1730<br>ASHLAND, KENTUCKY 41105-173<br>PARCEL-ID 01-052-0400.000 | 17-04-11 OIL & GAS RIGHTS<br>PT. NW SW<br>0022.50A MIN USE CODE 260<br>80 | 00 | 80 | | | | | | | | |
| TORRENCE ENERGY SYSTEMS, INC.<br>1 SOUTH PARK PLACE<br>NEWARK, OHIO<br>PARCEL-ID 01-052-0500.000 | 17-04-17 OIL & GAS RIGHTS<br>SW NE & SE NW<br>0080.00A MIN USE CODE 260<br>280 | 00 | 280 | | | | | | | | |
| TORRENCE ENERGY SYSTEMS, INC<br>1 SOUTH PARK PLACE<br>NEWRK, OHIO<br>PARCEL-ID 01-052-0600.000 | 17-04-17 OIL & GAS RIGHTS<br>E 1/2 SW<br>0080.00A MIN USE CODE 260<br>280 | 00 | 280 | | | | | | | | |
| TOWNSEND, IDA E. ET-AL<br>C/O DEVRIES, GERRY<br>P.O. BOX 123<br>DAVENPORT, CALIF. 95017-0123<br>PARCEL-ID 01-052-0700.000 | 17-04-16 OIL & GAS RIGHTS<br>E 1/2 SE<br>0020.00A MIN USE CODE 260<br>70 | 00 | 70 | | | | | | | | |
| OWENS, TREMAN & EILEEN<br>WATERLOO, OHIO<br>PARCEL-ID 01-052-0800.000 | 17-04-02 OIL & GAS RIGHTS<br>NW NW PT.<br>0028.00A MIN USE CODE 260<br>100 | 00 | 100 | | | | | | | | |
| OWENS, TREMAN & EILEEN<br>WATERLOO, OHIO<br>PARCEL-ID 01-052-0900.000 | 17-04-03 OIL & GAS RIGHTS<br>E 1/2 NW<br>0087.00A MIN USE CODE 260<br>300 | 00 | 300 | | | | | | | | |
| BUMGARNER, FRED<br>FRANKLIN FURNACE, O 45629<br>VOL 563 PG 59<br>PARCEL-ID 01-052-1000.000 | 17-04-03 OIL & GAS RIGHTS<br>NE PT.<br>0076.00A MIN USE CODE 260<br>270 | 00 | 270 | | | | | | | | |
| TOWNSEND, IDA E. ET-AL<br>C/O DEVRIES, GERRY<br>P.O. BOX 123<br>DAVENPORT, CALIF. 95017-0123<br>PARCEL-ID 01-052-1100.000 | 17-04-17 OIL & GAS RIGHTS<br>W 1/2 SW<br>0080.00A MIN USE CODE 260<br>280 | 00 | 280 | | | | | | | | |
| SAMPLES, DAVID H. & JERALDINE<br>RT. 2 BOX 94 | 17-04-04 OIL & GAS RIGHTS<br>NW NE LESS 6A & NW NE | | | | | | | | | | |

TAX RATE 10
A/R RED FACTOR 10.1599
OTH RED FACTOR 05.7223

LAWRENCE
TAX DISTRICT 01-AID TWP-SYMMES VALLEY S.D.

GENERAL TAX LIST AND DUPLICATE OF REAL AND PUBLIC UTILITY PROPERTY
COUNTY REAL ESTATE TAXES AND SPECIAL ASSESSMENTS

01/03/96

TAX YEAR 1995
INTEREST RATE
PAGE NO 129

| OWNER'S NAME MAILING ADDRESS | DESCRIPTION | | | TAXES CHARGED | DECEMBER TAXES | PENALTY | JUNE TAXES | PENALTY | TOTAL DELINQUENT | C. D. DATE | MEMO |
|---|---|---|---|---|---|---|---|---|---|---|---|
| | LAND | IMPROVEMENTS | TOTAL VALUE | | | | | | | | |
| PEDRO, OHIO 45659<br>PARCEL-ID 01-052-1200.000 | 0076.00A MIN USE CODE 260<br>270 | 00 | 270 | | | | | | | | |
| TOWNSEND, IDA E. ET-AL<br>C/O DEVRIES, GERRY<br>P.O. BOX 123<br>DAVENPORT, CALIF. 95017-0123<br>PARCEL-ID 01-052-1300.000 | 17-04-04 OIL & GAS RIGHTS<br>NE COR. NW NW<br>0001.50A MIN USE CODE 260<br>10 | 00 | 10 | | | | | | | | |
| TOWNSEND, IDA E. ET-AL<br>C/O DEVRIES, GERRY<br>P.O. BOX 123<br>DAVENPORT, CALIF. 95017-0123<br>PARCEL-ID 01-052-1400.000 | 17-04-04 OIL & GAS RIGHTS<br>SE COR. NW NW<br>0001.50A MIN USE CODE 260<br>10 | 00 | 10 | | | | | | | | |
| FULLER, RAYMOND P ETAL<br>RT 2 BOX 145<br>PEDRO, OHIO 45659<br>PARCEL-ID 01-052-1500.000 | 17-04-17 OIL & GAS RIGHTS<br>PT. NE NW & NW NE<br>0020.00A MIN USE CODE 260<br>70 | 00 | 70 | | | | | | | | |
| BROWN, FRANK L. & MICHEL TRUST<br>17020 COX RD.<br>LOGAN, OHIO 43138<br>VOL 603 PG 703<br>PARCEL-ID 01-052-1600.000<br><br>10-31-95 TRNSF FROM 01-052-1600.000 | 17-04-03 OIL & GAS RIGHTS<br>W 1/2 NW<br>0088.00A MIN USE CODE 260<br>310 | 00 | 310 | | | | | | | | BROWN, FRANK L. & |
| BROWN, FRANK L. &<br>MICHEL AUDREA L.<br>17020 COX RD.<br>LOGAN, OHIO 43138<br>PARCEL-ID 01-052-1600.000<br><br>10-31-95 TRNSF TO 01-052-1600.000 | 17-04-03 OIL & GAS RIGHTS<br>W 1/2 NW<br>0088.00A MIN USE CODE 260<br>00 | 00 | 00 | | | | | | | | BROWN, FRANK L. & MICHEL |
| ROBINSON, STANLEY L. & MARY JA<br>NE<br>RT. 1, BOX 364<br>PEDRO, OHIO 45659<br>PARCEL-ID 01-052-1700.000 | 17-04-04 OIL & GAS RIGHTS<br>E 1/2 NE<br>0088.00A MIN USE CODE 260<br>310 | 00 | 310 | | | | | | | | |
| TORRENCE ENERGY SYSTEMS, INC.<br>1 SOUTH PARK PLACE<br>NEWARK, OHIO<br>PARCEL-ID 01-052-1800.000 | 17-04-04 OIL & GAS RIGHTS<br>NE PT. SW NE & NE COR NW SE<br>0027.00A MIN USE CODE 260<br>90 | 00 | 90 | | | | | | | | |
| TORRENCE ENERGY SYSTEMS, INC.<br>1 SOUTH PARK PLACE<br>NEWARK, OHIO<br>PARCEL-ID 01-053-0100.000 | 17-04-17 O-G-RT SWSW&SWSE LESS<br>558/160A OFFNECOR E1/2NW&W1/2<br>N 0114.00A MIN USE CODE 260 | | | | | | | | | | |

DAYTON LEGAL BLANK INC 60388

TAX RATE [illegible]10
A/R RED FACTOR 10.1599
OTH RED FACTOR 05.7223

LAWRENCE
TAX DISTRICT 01-AID TWP-SYMMES VALLEY S.D.

GENERAL TAX LIST AND DUPLICATE OF REAL AND PUBLIC UTILITY PROPERTY
COUNTY REAL ESTATE TAXES AND SPECIAL ASSESSMENTS

01/03/96

TAX YEAR 1995
INTEREST RATE
PAGE NO 130

| OWNER'S NAME MAILING ADDRESS | DESCRIPTION | | | TAXES CHARGED | DECEMBER TAXES | PENALTY | JUNE TAXES | PENALTY | TOTAL DELINQUENT | C. D. DATE | MEMO |
|---|---|---|---|---|---|---|---|---|---|---|---|
| | LAND | IMPROVEMENTS | TOTAL VALUE | | | | | | | | |
| | 400 | 00 | 400 | | | | | | | | |
| CROWE, FRANK W. ET-AL<br>1001 KEMP AVE<br>IRONTON, OHIO 45638<br>VOL 585 PG 203<br>PARCEL-ID 01-053-0200.000 | 17-04-08 OIL & GAS RIGHTS<br>S 1/2 SW NE<br>0019.11A MIN USE CODE 260<br>70 | 00 | 70 | | | | | | | | |
| CROWE, FRANK W. ET-AL<br>1001 KEMP AVE<br>IRONTON, OHIO 45638<br>VOL 585 PG 203<br>PARCEL-ID 01-053-0300.000 | OIL & GAS RIGHTS N 1/2 SE 80.0<br>0 ACRES<br>MIN USE CODE 260<br>280 | 00 | 280 | | | | | | | | |
| UNITED STATES OF AMERICA<br>811 CONSTITUTION AVE<br>BEDFORD, IN<br>VOL 334 PG 272<br>PARCEL-ID 01-053-0400.000 | 17-04-14 OIL & GAS RIGHTS<br>NE NW LESS 10A & N 1/2 NE L<br>E 0095.30A EXM USE CODE 600<br>330 | 00 | 330 | | | | | | | | |
| TOWNSEND, IDA E. ET-AL<br>C/O DEVRIES, GERRY<br>P.O. BOX 123<br>DAVENPORT, CALIF. 95017-0123<br>PARCEL-ID 01-053-0500.000 | 17-04-21 OIL & GAS RIGHTS<br>PT. NE SE N & E OF RD.<br>0008.50A MIN USE CODE 260<br>30 | 00 | 30 | | | | | | | | |
| FULLER, RAYMOND P. ETAL<br>RT 2 BOX 145<br>PEDRO, OHIO 45659<br>PARCEL-ID 01-053-0600.000 | 17-04-21 OIL & GAS RIGHTS<br>PT. NW SE N OF COUNTY ROAD<br>0034.00A MIN USE CODE 260<br>120 | 00 | 120 | | | | | | | | |
| DARLING, LILLIAN<br>14617 ST. RT. 141<br>KITTS HILL, OHIO 45645<br>PARCEL-ID 01-053-0700.000 | 17-04-25 OIL & GAS RIGHTS<br>SE<br>0160.00A MIN USE CODE 260<br>560 | 00 | 560 | | | | | | | | |
| FULLER, GEORGE G. ET-AL<br>ROUTE 1<br>PEDRO, OHIO 45659<br>PARCEL-ID 01-053-0800.000 | 17-04-20 OIL & GAS RIGHTS<br>NW LESS 38A IN SW COR.<br>0118.00A MIN USE CODE 260<br>410 | 00 | 410 | | | | | | | | |
| CREMEANS, JOHN C. & CARRIE L.<br>16349 ST RT 141<br>WILLOWWOOD OHIO 45696<br>VOL 575 PG 214<br>PARCEL-ID 01-053-0900.000 | 17-04-24 OIL & GAS RIGHTS<br>NE SE & PT. SE NE<br>0042.00A MIN USE CODE 260<br>150 | 00 | 150 | | | | | | | | |
| TOWNSEND, IDA E. ET-AL<br>C/O DEVRIES, GERRY<br>P.O. BOX 123 | 17-04-21 OIL & GAS RIGHTS<br>NE COR. NE NE<br>0005.00A MIN USE CODE 260 | | | | | | | | | | |

TAX RATE [illegible]0
A/R RED FACTOR 10.1599
OTH RED FACTOR 05.7223

LAWRENCE
TAX DISTRICT 01-AID TWP-SYMMES VALLEY S.D.

GENERAL TAX LIST AND DUPLICATE OF REAL AND PUBLIC UTILITY PROPERTY
COUNTY REAL ESTATE TAXES AND SPECIAL ASSESSMENTS

01/03/96

TAX YEAR 1995
INTEREST RATE
PAGE NO 131

| OWNER'S NAME MAILING ADDRESS | DESCRIPTION | | | TAXES CHARGED | DECEMBER TAXES | PENALTY | JUNE TAXES | PENALTY | TOTAL DELINQUENT | C. D. DATE | MEMO |
|---|---|---|---|---|---|---|---|---|---|---|---|
| | LAND | IMPROVEMENTS | TOTAL VALUE | | | | | | | | |
| DAVENPORT, CALIF. 95017-0123<br>PARCEL-ID 01-053-1000.000 | 20 | 00 | 20 | | | | | | | | |
| FULLER, RAYMOND P. & DOROTHY G<br>RT 2<br>PEDRO, OHIO<br>PARCEL-ID 01-053-1100.000 | 17-04-36 OIL & GAS RIGHTS<br>PT. SW NE & S 1/2 NW<br>0066.00A MIN USE CODE 260<br>230 | 00 | 230 | | | | | | | | |
| BRAMMER, BERTHA J.<br>14207 ST. RT. 141<br>KITTS HILL, OHIO 45645-0000<br>PARCEL-ID 01-053-1200.000 | 17-04-36 MINERAL RIGHTS<br>0026.50A MIN USE CODE 260<br>90 | 00 | 90 | 8.67/AC<br>Symmes Valley Local School Dist. | 1200.00<br>Bal 17.83/AC | | | | | | Mary K. Faulkner & Rosalee Jean Stephens |
| ROBINSON, BELLE<br>RT. 1 BOX 49<br>WILLOWWOOD, OHIO 45696<br>PARCEL-ID 01-053-1201.000 | -00-00<br>0000.00A MIN USE CODE 260<br>10 | 00 | 10 | | | | | | | | |
| FULLER, RAYMOND P. & DOROTHY G<br>RT 2<br>PEDRO, OHIO<br>PARCEL-ID 01-053-1300.000 | 17-04-36 OIL & GAS RIGHTS<br>PT. NW SE<br>0001.00A MIN USE CODE 260<br>10 | 00 | 10 | | | | | | | | |
| NICODEMUS, J. RAY<br>C/O DOROTHY MCCORMICK<br>RD 4, BOX 665<br>NEW CASTLE, PA. 16101-0000<br>PARCEL-ID 01-053-1400.000 | 17-04-26 OIL & GAS RIGHTS<br>NE NW<br>0040.00A MIN USE CODE 260<br>140 | 00 | 140 | | | | | | | | |
| WARD, MAE<br>P.O. BOX 1730<br>ASHLAND, KENTUCKY 41105-173<br>PARCEL-ID 01-053-1500.000 | 17-04-26 OIL & GAS RIGHTS<br>NE<br>0160.00A MIN USE CODE 260<br>560 | 00 | 560 | | | | | | | | |
| FULLER, RAYMOND P. ETAL<br>RT 2 BOX 145<br>PEDRO, OHOI 45659<br>PARCEL-ID 01-053-1600.000 | 17-04-23 OIL & GAS RIGHTS<br>S 1/2 S<br>E 0020.00A MIN USE CODE 260<br>70 | 00 | 70 | | | | | | | | |
| WARD, MAE<br>P.O. BOX 1730<br>ASHLAND, KENTUCKY 41105-173<br>PARCEL-ID 01-053-1700.000 | 17-04-23 OIL & GAS RIGHTS<br>S 1/2 S<br>E 0070.50A MIN USE CODE 260<br>250 | 00 | 250 | | | | | | | | |
| BROWN, FRANK L.<br>MICHEL, AUDREA L.<br>17020 COX RD.<br>LOGAN, OHIO 43138 | 17-04-13 OIL & GAS RIGHTS<br>SE NE<br>0040.00A MIN USE CODE 260 | | | | | | | | | | |

TAX RATE [illegible]10
A/R RED FACTOR 10.1599
OTH RED FACTOR 05.7223

LAWRENCE
TAX DISTRICT 01-AID TWP-SYMMES VALLEY S.D.

GENERAL TAX LIST AND DUPLICATE OF REAL AND PUBLIC UTILITY PROPERTY
COUNTY REAL ESTATE TAXES AND SPECIAL ASSESSMENTS

TAX YEAR 1995
01/03/96 INTEREST RATE
PAGE NO 132

| OWNER'S NAME MAILING ADDRESS | DESCRIPTION | | | TAXES CHARGED | DECEMBER TAXES | PENALTY | JUNE TAXES | PENALTY | TOTAL DELINQUENT | C. D. DATE | MEMO |
|---|---|---|---|---|---|---|---|---|---|---|---|
| | LAND | IMPROVEMENTS | TOTAL VALUE | | | | | | | | |
| PARCEL-ID 01-053-1800.000 | 00 | 00 | 00 | | | | | | | | |
| 10-31-95 TRNSF TO 01-053-1800.000 | BROWN,FRANK L. & MICHEL T | | | | | | | | | | |
| BROWN,FRANK L. & MICHEL TRUST<br>17020 COX RD.<br>LOGAN, OHIO 43138<br>VOL 603 PG 703<br>PARCEL-ID 01-053-1800.000 | 17-04-13 OIL & GAS RIGHTS SE NE<br>0040.00A MIN USE CODE 260<br>140 | 00 | 140 | | | | | | | | |
| KNIPP, DARYL ANN<br>C/O DEE STALEY<br>588 TWP. RD. 256<br>KITTS HILL, OHIO 45645<br>BAD CHECK TAX RESTORED 4-6-90<br>PARCEL-ID 01-054-0100.000 | 17-04-32 OIL & GAS RIGHTS<br>195.33 ON ELKINS CR RD<br>0001.58A MIN USE CODE 260<br>10 | 00 | 10 | | | | | | | | |
| CRAWFORD, ROBERT S.<br>6883 CO RD 16<br>PEDRO, OHIO 45659<br>PARCEL-ID 01-054-0200.000 | 17-04-12 OIL & GAS RIGHTS<br>UND. 1/2 INT. 1/4 EACH<br>0004.61A MIN USE CODE 260<br>20 | 00 | 20 | | | | | | | | |
| CRAWFORD, ROBERT S.<br>6883 CO RD 16<br>PEDRO, OHIO 45659<br>PARCEL-ID 01-054-0300.000 | 17-04-12 OIL & GAS RIGHTS<br>UND. 1/2 INT. 1/4 EACH<br>0020.00A MIN USE CODE 260<br>70 | 00 | 70 | | | | | | | | |
| CRAWFORD, ROBERT S.<br>6883 CO RD 16<br>PEDRO, OHIO 45659<br>PARCEL-ID 01-054-0400.000 | 17-04-12 OIL & GAS RIGHTS<br>UND. 1/2 INT. 1/4 EACH<br>0033.39A MIN USE CODE 260<br>120 | 00 | 120 | | | | | | | | |
| CRAWFORD, ROBERT S.<br>6883 CO RD 16<br>PEDRO, OHIO 45659<br>PARCEL-ID 01-054-0500.000 | 17-04-12 OIL & GAS RIGHTS<br>UND. 1/2 INT. 1/4 EACH<br>0030.00A MIN USE CODE 260<br>110 | 00 | 110 | | | | | | | | |
| CRAWFORD, ROBERT S.<br>6883 CO RD 16<br>PEDRO, OHIO 45659<br>PARCEL-ID 01-054-0600.000 | 17-04-12 OIL & GAS RIGHTS UND 1/2<br>0160.00A MIN USE CODE 260<br>560 | 00 | 560 | | | | | | | | |
| CRAWFORD, ROBERT S.<br>6883 CO RD 16<br>PEDRO, OHIO 45659<br>PARCEL-ID 01-054-0700.000 | 17-04-11 OIL & GAS RIGHTS<br>UND. 1/2 INT. 1/4 EACH<br>0005.00A MIN USE CODE 260<br>20 | 00 | 20 | | | | | | | | |

TAX RATE [illegible]70
A/R RED FACTOR 10.1599
OTH RED FACTOR 05.7223

LAWRENCE
TAX DISTRICT 01-AID TWP-SYMMES VALLEY S.D.

GENERAL TAX LIST AND DUPLICATE OF REAL AND PUBLIC UTILITY PROPERTY
COUNTY REAL ESTATE TAXES AND SPECIAL ASSESSMENTS

TAX YEAR 1995
01/03/96 INTEREST RATE
PAGE NO 133

| OWNER'S NAME MAILING ADDRESS | DESCRIPTION | | | TAXES CHARGED | DECEMBER TAXES | PENALTY | JUNE TAXES | PENALTY | TOTAL DELINQUENT | C. D. DATE | MEMO |
|---|---|---|---|---|---|---|---|---|---|---|---|
| | LAND | IMPROVEMENTS | TOTAL VALUE | | | | | | | | |
| CRAWFORD, ROBERT S.<br>6883 CO RD 16<br>PEDRO, OHIO 45659<br>PARCEL-ID 01-054-0800.000 | 17-04-11 OIL & GAS RIGHTS<br>UND. 1/2 INT. 1/4 EACH<br>0040.00A MIN USE CODE 260<br>140 | 00 | 140 | | | | | | | | |
| CRAWFORD, ROBERT S.<br>6883 CO RD 16<br>PEDRO, OHIO 45659<br>PARCEL-ID 01-054-0900.000 | 17-04-01 OIL & GAS RIGHTS<br>UND. 1/2 INT. 1/4 EACH<br>0086.00A MIN USE CODE 260<br>300 | 00 | 300 | | | | | | | | |
| CRAWFORD, ROBERT S.<br>6883 CO RD 16<br>PEDRO, OHIO 45659<br>PARCEL-ID 01-054-1000.000 | -00-00 OIL & GAS RIGHTS<br>UND. 1/2 INT. 1/4 EACH<br>0037.00A MIN USE CODE 260<br>130 | 00 | 130 | | | | | | | | |
| HERRELL, PAUL & LINDA<br>ROUTE 1<br>KITTS HILL, OHIO 45645<br>VOL 554 PG 816<br>PARCEL-ID 01-054-1100.000 | 17-4-36 PT NW W OF SYMMES MINE<br>RAL RIGHTS 80 ACRES<br>MIN USE CODE 220<br>280 | 00 | 280 | | | | | | | | |
| COLUMBIA GAS<br>TRANSMISSION CORP.<br>P.O. BOX 1273<br>CHARLESTON, W.VA. 25325<br>PARCEL-ID 01-054-9301.000 | P.U. FORM U 9<br>P/U USE CODE 880<br>00 1,228,480 | | 1,228,480 | | | | | | | | |
| OHIO BELL TELEPHONE CO.<br>C/O DIV. ACCOUNTING MANAGER-CO<br>45 ERIEVIEW PLAZA RM 1070<br>CLEVELAND, OHIO 44114-0000<br>PARCEL-ID 01-054-9302.000 | PU FORM U9<br>P/U USE CODE 880<br>00 362,990 | | 362,990 | | | | | | | | |
| OHIO POWER CO.<br>301 CLEVELAND AVE. S. W.<br>CANTON, OHIO 44701-0000<br>PARCEL-ID 01-054-9303.000 | -00-00<br>0000.00A P/U USE CODE 880<br>00 1,290 | | 1,290 | | | | | | | | |
| BUCKEYE RURAL ELECTRIC<br>COOPERATIVE INC.<br>4848 ST. RT. 325 SO.<br>P.O. BOX 200<br>RIO GRANDE, OHIO 45674-0200<br>PARCEL-ID 01-054-9304.000 | P. U. FORM U9<br>P/U USE CODE 880<br>00 176,670 | | 176,670 | | | | | | | | |
| COLUMBIA GAS OF OHIO, INC.<br>P.O. BOX 117<br>COLUMBUS, OHIO 4321 00117-0000<br>PARCEL-ID 01-054-9305.000 | P.U. FORM U9<br>P/U USE CODE 880<br>00 160 | | 160 | | | | | | | | |
| BUCKEYE ELECTRIC UTILITY COMPA<br>NY | 00-00 PU FORM U9<br>P/U USE CODE 880 | | | | | | | | | | |

DAYTON LEGAL BLANK INC 60388

TAX RATE [illegible]10
A/R RED FACTOR 10.1599
OTH RED FACTOR 05.7223

LAWRENCE
TAX DISTRICT 01-AID TWP-SYMMES VALLEY S.D.

# GENERAL TAX LIST AND DUPLICATE OF REAL AND PUBLIC UTILITY PROPERTY
## COUNTY REAL ESTATE TAXES AND SPECIAL ASSESSMENTS

01/03/96

TAX YEAR 1995
INTEREST RATE
PAGE NO 134

| OWNER'S NAME MAILING ADDRESS | DESCRIPTION LAND | IMPROVEMENTS | TOTAL VALUE | TAXES CHARGED | DECEMBER TAXES | PENALTY | JUNE TAXES | PENALTY | TOTAL DELINQUENT | C. D. DATE | MEMO |
|---|---|---|---|---|---|---|---|---|---|---|---|
| P.O. BOX 26036<br>COLUMBUS, OHIO 43226-0036<br>PARCEL-ID 01-055-9000.000 | 00 | 650 | 650 | | | | | | | | |
| MITCHELL ENERGY CORP.<br>P.O. 4000<br>THE WOODLANDS, TX 77387-4000<br>PARCEL-ID 01-099-0110.000 | GAS WEE PERMIT # 455<br>MIN USE CODE 200<br>00 | 00 | 00 | | | | | | | | |
| MITCHELL ENERGY CORP.<br>P.O. BOX 4000<br>THE WOODLANDS, TX 77387-4000<br>PARCEL-ID 01-099-0500.000 | GAS WELL PERMIT # 347<br>MIN USE CODE 200<br>27,100 | 00 | 27,100 | | | | | | | | |
| MITCHELL ENERGY CORPORATION<br>P.O. BOX 4000<br>THE WOODLANDS, TX 77387-4000<br>PARCEL-ID 01-099-0600.000 | GAS WELL PERMIT #264<br>MIN USE CODE 200<br>16,890 | 00 | 16,890 | | | | | | | | |
| COLUMBIA GAS TRANSMISSION CORP<br>1700 MACCORKLE AVE SE<br>P.O. BOX 1273<br>CHARLESTON, WV 25325-1273<br>PARCEL-ID 01-111-1111.111 | SUPPLEMENTAL ASSESSMENT OFR PUBLIC UTILITIES<br>USE CODE 800<br>00 | 00 | 00 | Delete - no longer Public Utility listing - 96 tax year | | | | | | | |

DAYTON LEGAL BLANK, INC 60388

TAX RATE [illegible]10
A/R RED FACTOR 10.1599
OTH RED FACTOR 05.7223

LAWRENCE
TAX DISTRICT 01-AID TWP-SYMMES VALLEY S.D.

# GENERAL TAX LIST AND DUPLICATE OF REAL AND PUBLIC UTILITY PROPERTY
## COUNTY REAL ESTATE TAXES AND SPECIAL ASSESSMENTS

01/03/96

TAX YEAR 1995
INTEREST RATE
PAGE NO 135

| OWNER'S NAME MAILING ADDRESS | DESCRIPTION LAND | IMPROVEMENTS | TOTAL VALUE | TAXES CHARGED | DECEMBER TAXES | PENALTY | JUNE TAXES | PENALTY | TOTAL DELINQUENT | C. D. DATE | MEMO |
|---|---|---|---|---|---|---|---|---|---|---|---|

| COUNTY TOTAL BREAKDOWN | FIRST TAXES | HALF PAID | SECOND TAX | HALF PAID | TOTAL DELINQUENT |
|---|---|---|---|---|---|
| CURRENT R.E.TAX (AGR/RES) | .00 | | .00 | | |
| CURRENT R.E. TAX (OTHER) | .00 | | .00 | | |
| TAX REDUCTION (AGR/RES) | .00 | | .00 | | |
| TAX REDUCTION (OTHER) | .00 | | .00 | | |
| SUBTOTAL (AGR/RES) | .00 | .00 | .00 | .00 | |
| SUBTOTAL (OTHER) | .00 | .00 | .00 | .00 | |
| 10 PCT REDUCTION (AGR/RES | .00 | .00 | .00 | .00 | |
| 10 PCT REDUCTION (OTHER | .00 | .00 | .00 | .00 | |
| 2 1/2 PCT REDUCTION (AGR/RES) | .00 | .00 | .00 | .00 | |
| 2 1/2 PCT REDUCTION (OTHER) | .00 | .00 | .00 | .00 | |
| HOMESTEAD REDUCTION (AGR/RES) | .00 | .00 | .00 | .00 | |
| HOMESTEAD REDUCTION (OTHER) | .00 | .00 | .00 | .00 | |
| UNPAID 1ST HALF R.E. (AGR/RES | .00 | .00 | .00 | .00 | |
| UNPAID 1ST HALF R.E. (OTHER | .00 | .00 | .00 | .00 | |
| CURRENT PUB UTIL PERS PROP | .00 | .00 | .00 | .00 | |
| UNPAID 1ST HALF P.U. PERS | .00 | .00 | .00 | .00 | |
| AGRICULTURAL RECOUPMENT | .00 | .00 | .00 | .00 | |
| TAX REDUCTION | .00 | .00 | .00 | .00 | |
| SUBTOTAL | .00 | .00 | .00 | .00 | |
| 10 PCT REDUCTION | .00 | .00 | .00 | .00 | |
| TOTAL RECOUPMENT | .00 | .00 | .00 | .00 | |
| UNPAID AGRI RECOUPMENT | .00 | .00 | .00 | .00 | |
| DELINQ.R.E. TAX (AGR/RES) | .00 | .00 | .00 | .00 | .00 |
| INTEREST .00 | | | | | |
| DELINQ R.E. TAX (OTHER) | .00 | .00 | .00 | .00 | .00 |
| INTEREST .00 | | | | | |
| DELINQ PUB UTIL PERS PROP | .00 | .00 | .00 | .00 | .00 |
| INTEREST .00 | | | | | |
| DELINQ AGRICULTURAL RECOUP | .00 | .00 | .00 | .00 | .00 |
| INTEREST .00 | | | | | |

60388

TAX RATE [illegible]10
A/R RED FACTOR 10.1599
OTH RED FACTOR 05.7223

LAWRENCE
TAX DISTRICT 01-AID TWP-SYMMES VALLEY S.D.

# GENERAL TAX LIST AND DUPLICATE OF REAL AND PUBLIC UTILITY PROPERTY
## COUNTY REAL ESTATE TAXES AND SPECIAL ASSESSMENTS

01/03/96

TAX YEAR 1995
INTEREST RATE
PAGE NO 136

| OWNER'S NAME MAILING ADDRESS | DESCRIPTION LAND | IMPROVEMENTS | TOTAL VALUE | TAXES CHARGED | DECEMBER TAXES | PENALTY | JUNE TAXES | PENALTY | TOTAL DELINQUENT | C. D. DATE | MEMO |
|---|---|---|---|---|---|---|---|---|---|---|---|
| COUNTY TOTAL BREAKDOWN | | FIRST TAXES | | HALF PAID | | SECOND TAX | | HALF PAID | | TOTAL DELINQUENT | |
| CURRENT S.A. COUNTY | | | .00 | .00 | | .00 | | .00 | | | |
| CURRENT S.A. TOWNSHIP | | | .00 | .00 | | .00 | | .00 | | | |
| CURRENT S.A. MUNICIPAL | | | .00 | .00 | | .00 | | .00 | | | |
| UNPAID S.A. COUNTY | | | .00 | .00 | | .00 | | .00 | | | |
| UNPAID S.A. TOWNSHIP | | | .00 | .00 | | .00 | | .00 | | | |
| UNPAID S.A. MUNICIPAL | | | .00 | .00 | | .00 | | .00 | | | |
| DELINQ. S.A. COUNTY INTEREST | .00 | | .00 | .00 | | .00 | | .00 | | .00 | |
| DELINQ. S.A. TOWNSHIP INTEREST | .00 | | .00 | .00 | | .00 | | .00 | | .00 | |
| DELINQ. S.A. MUNICIPAL INTEREST | .00 | | .00 | .00 | | .00 | | .00 | | .00 | |
| 5 PAY R.E. (AGR/RES) BALANCE | .00 | | .00 | .00 | | .00 | | .00 | | .00 | |
| 5 PAY R.E. (OTHER) BALANCE | .00 | | .00 | .00 | | .00 | | .00 | | .00 | |
| 5 PAY S.A. BALANCE | .00 | | .00 | .00 | | .00 | | .00 | | .00 | |
| FUTURE S.A. COUNTY | | | .00 | .00 | | .00 | | .00 | | | |
| FUTURE S.A. TOWNSHIP | | | .00 | .00 | | .00 | | .00 | | | |
| FUTURE S.A. MUNICIPAL | | | .00 | .00 | | .00 | | .00 | | | |
| OVERPAYMENTS | | | | | | | | .00 | | | |
| TOTAL TAX********** | | | .00 | .00 | | .00 | | .00 | | .00 | |

| | | | |
|---|---|---|---|
| TOTAL NO. OF PRINTED PARCEL | 1,132 | AGR/RES LAND VALUES | 2,141,170 |
| TOTAL ACREAGE | 34,589.14 | BUILD VALUES | 3,366,390 |
| RECOUPMENT VALUE | 3,960 | OTHER LAND VALUES | 192,420 |
| | | BUILD VALUES | 43,570 |
| | | SUBTOTAL | 5,743,550 |
| REMITTERS: A/R .00 | OTHER .00 | P.U. PERS PROP | 1,770,240 |
| | | P.U. REAL ESTATE | 00 |
| | | TOTAL VALUE | 7,513,790 |

TAX RATE [illegible]90
A/R RED FACTOR 11.8349
OTH RED FACTOR 10.6474

LAWRENCE
TAX DISTRICT 02-AID TWP-ROCK HILL S.D.

# GENERAL TAX LIST AND DUPLICATE OF REAL AND PUBLIC UTILITY PROPERTY
## COUNTY REAL ESTATE TAXES AND SPECIAL ASSESSMENTS

01/03/96

TAX YEAR 1995
INTEREST RATE
PAGE NO 137

| OWNER'S NAME MAILING ADDRESS | DESCRIPTION LAND | IMPROVEMENTS | TOTAL VALUE | TAXES CHARGED | DECEMBER TAXES | PENALTY | JUNE TAXES | PENALTY | TOTAL DELINQUENT | C. D. DATE | MEMO |
|---|---|---|---|---|---|---|---|---|---|---|---|
| COUNTY TOTAL BREAKDOWN | | FIRST TAXES | | HALF PAID | | SECOND TAX | | HALF PAID | | TOTAL DELINQUENT | |
| UNITED STATES OF AMERICA<br>811 CONSTITUTION AVE<br>BEDFORD, IND 47421<br>VOL 573 PG 557<br>PARCEL-ID 02-055-0100.000 | 17-4-30 PT W1/2 SW LESS 58.01 & 33.02 BAL= 2.03<br>EXM USE CODE 600<br>210 | 00 | 210 | | | | | | | | |
| MAY, TED<br>74 TOWNSHIP RD BOX 245 A<br>PEDRO, OHIO 45659<br>VOL 552 PG 757<br>PARCEL-ID 02-055-0100.001 | 17-04-30 PT W 1/2 SW LESS 0.80 ACRES BAL= 57.21ACRES<br>AGR USE CODE 121<br>AUV<br>3,480 8,530 12,010<br>HOMESITE VALUE LISTED BELOW<br>1,100 8,530 9,630 | | | | | | | | | | |
| UNITED STATES OF AMERICA<br>811 CONSTITUTION AVE<br>BEDFORD, IND 47421<br>VOL 573 PG 557<br>PARCEL-ID 02-055-0100.002 | 17-4-30 PT W1/2 SW PT 30.79AC<br>EXM USE CODE 600<br>3,230 | 00 | 3,230 | | | | | | | | |
| UNITED STATES OF AMERICA<br>811 CONSTITUTION AVE<br>BEDFORD, IND 47421<br>VOL 573 PG 557<br>PARCEL-ID 02-055-0100.003 | 17-4-30 PT W1/2 SW PT 2.23AC<br>EXM USE CODE 600<br>1,180 | 00 | 1,180 | | | | | | | | |
| COUNTY OF LAWRENCE<br>COURTHOUSE<br>VETERANS SQUARE<br>IRONTON, OHIO 45638<br>VOL 578 PG 142<br>PARCEL-ID 02-055-0100.004 | 17-04-30 PT W 1/2 SW PT 0.80AC<br>RES (7WD)<br>EXM USE CODE 620<br>80 | 00 | 80 | | | | | | | | |
| UNITED STATES OF AMERICA<br>VOL 149 PG 3<br>PARCEL-ID 02-055-0105.000 | 17-04-30 E OF S 30<br>0320.00A<br>EXM USE CODE 600<br>33,600 | 00 | 33,600 | | | | | | | | |
| EVANS, FREDDIE LLOYD<br>2105 S. 11TH ST.<br>IRONTON, OHIO 45638<br>VOL 518 PG 187<br>PARCEL-ID 02-055-0200.000 | 17-04-30 PT W 1/2 SW LESS 0.23 ACRES BAL=49.77ACRES<br>AGR USE CODE 121<br>AUV<br>2,240 5,230 7,470 | | | | | | | | | | |
| COUNTY OF LAWRENCE<br>COURTHOUSE<br>VETERANS SQUARE<br>IRONTON, OHIO 45638 | 17-04-30 PT W 1/2 SW PT 0.23AC<br>RES (5WD)<br>EXM USE CODE 620 | | | | | | | | | | |

DAYTON LEGAL BLANK INC 60388

TAX RATE [illegible]00
A/R RED FACTOR 11.8349
OTH RED FACTOR 10.6474

LAWRENCE
TAX DISTRICT 02-AID TWP-ROCK HILL S.D.

GENERAL TAX LIST AND DUPLICATE OF REAL AND PUBLIC UTILITY PROPERTY
COUNTY REAL ESTATE TAXES AND SPECIAL ASSESSMENTS

01/03/96

TAX YEAR 1995
INTEREST RATE
PAGE NO 138

| OWNER'S NAME MAILING ADDRESS | DESCRIPTION | | | TAXES CHARGED | DECEMBER TAXES | PENALTY | JUNE TAXES | PENALTY | TOTAL DELINQUENT | C. D. DATE | MEMO |
|---|---|---|---|---|---|---|---|---|---|---|---|
| | LAND | IMPROVEMENTS | TOTAL VALUE | | | | | | | | |
| VOL 578 PG 111<br>PARCEL-ID 02-055-0200.001 | 20 | 00 | 20 | | | | | | | | |
| UNITED STATES OF AMERICA<br>VOL 149 PG 3<br>PARCEL-ID 02-055-0205.000 | 17-04-30 SW SW<br>0156.00A<br>16,380 | EXM USE CODE 600<br>00 | 16,380 | | | | | | | | |
| JOHNSON, ELIZABETH & LOWELL<br>2400 BRADLEY DRIVE<br>ASHLAND, KY. 41102<br>VOL 472 PG 417<br>PARCEL-ID 02-055-0300.000 | 17-04-30 SW COR. E 1/2 SW<br>0003.00A<br>AUV<br>70 | AGR USE CODE 121<br>00 | 70 | | | | | | | | |
| UNITED STATES OF AMERICA<br>VOL 149 PG 3<br>PARCEL-ID 02-055-0305.000 | 17-04-30 NE LESS 40 AC<br>0117.00A<br>12,290 | EXM USE CODE 600<br>00 | 12,290 | | | | | | | | |
| UNITED STATES OF AMERICA<br>WASHINGTON, D. C.<br>VOL 318 PG 664<br>PARCEL-ID 02-055-0400.000 | 17-04-30 SW 1/2 NE NW<br>0040.00A<br>4,200 | EXM USE CODE 600<br>00 | 4,200 | | | | | | | | |
| UNITED STATES OF AMERICA<br>VOL 163 PG 46<br>PARCEL-ID 02-055-0405.000 | 17-04-30 NW NW<br>0079.00A<br>8,300 | EXM USE CODE 600<br>00 | 8,300 | | | | | | | | |
| UNITED STATES OF AMERICA<br>WASHINGTON, D. C.<br>VOL 241 PG 212<br>PARCEL-ID 02-055-0500.000 | 17-04-30 SW NW W PT.<br>0017.41A<br>1,830 | EXM USE CODE 600<br>00 | 1,830 | | | | | | | | |
| UNITED STATES OF AMERICA<br>WASHINGTON, D. C.<br>VOL 234 PG 464<br>PARCEL-ID 02-055-0600.000 | 17-04-30 E PT. SW NW<br>0061.58A<br>6,460 | EXM USE CODE 600<br>00 | 6,460 | | | | | | | | |
| HEIRONIMUS, HAROLD L. & ALICE<br>RT. 2<br>PEDRO, OHIO 45659<br>VOL 342 PG 618<br>PARCEL-ID 02-055-0700.000 | 17-04-31 PT E END N 1/2 SE LES<br>S 0.07 BAL = 0.93 ACRES<br>1,040<br>HOMESITE VALUE LISTED BELOW<br>1,040 | RES USE CODE 510<br>4,730<br>4,730 | 5,770<br>5,770 | | | | | | | | |
| COUNTY OF LAWRENCE<br>VETERAN'S SQUARE<br>IRONTON, OHIO 45638<br>VOL 585 PG 91<br>PARCEL-ID 02-055-0700.001 | 17-04-31 PT E END N 1/2 SE PT<br>0.07 ACRES<br>10 | EXM USE CODE 620<br>00 | 10 | | | | | | | | |
| JOHNSON, LOWELL F. & ELIZABETH L | 17-4-31 PT W 1/2 NW NW LESS 0.<br>31 BAL = 16.69 ACRES | | | | | | | | | | |

TAX RATE [illegible]00
A/R RED FACTOR 11.8349
OTH RED FACTOR 10.6474

LAWRENCE
TAX DISTRICT 02-AID TWP-ROCK HILL S.D.

GENERAL TAX LIST AND DUPLICATE OF REAL AND PUBLIC UTILITY PROPERTY
COUNTY REAL ESTATE TAXES AND SPECIAL ASSESSMENTS

01/03/96

TAX YEAR 1995
INTEREST RATE
PAGE NO 139

| OWNER'S NAME MAILING ADDRESS | DESCRIPTION | | | TAXES CHARGED | DECEMBER TAXES | PENALTY | JUNE TAXES | PENALTY | TOTAL DELINQUENT | C. D. DATE | MEMO |
|---|---|---|---|---|---|---|---|---|---|---|---|
| | LAND | IMPROVEMENTS | TOTAL VALUE | | | | | | | | |
| 2400 BRADLEY DRIVE<br>ASHLAND, KY 41102<br>VOL 578 PG 284<br>PARCEL-ID 02-055-0800.000 | AUV<br>410 | AGR USE CODE 121<br>00 | 410 | | | | | | | | |
| COUNTY OF LAWRENCE<br>VETERAN'S SQUARE<br>IRONTON, OHIO 45638<br>VOL 578 PG 284<br>PARCEL-ID 02-055-0800.001 | 17-4-31 PT W 1/2 NW NW PT 0.31<br>ACRES<br>30 | EXM USE CODE 620<br>00 | 30 | | | | | | | | |
| MALONE, ROGER D. & LISA Y<br>C/O ROGER MALONE<br>RT. 2, BOX 181<br>PEDRO, OHIO 45659<br>VOL 569 PG 147<br>PARCEL-ID 02-055-0900.000 | 17-4-31 PT W 1/2 NW NW LESS .4<br>4A BAL=2.56ACS<br>760 | RES USE CODE 500<br>00 | 760 | | | | | | | | |
| COUNTY OF LAWRENCE<br>VETERANS SQUARE<br>IRONTON, OHIO 45638<br>VOL 577 PG 678<br>PARCEL-ID 02-055-0900.001 | 17-4-31 PT W 1/2 NW NW PT .44A<br>CS<br>50 | EXM USE CODE 620<br>00 | 50 | | | | | | | | |
| JOHNSON, LOWELL F. & ELIZABETH L.<br>2400 BRADLEY DR<br>ASHLAND, KY 41102<br>VOL 534 PG 513<br>PARCEL-ID 02-055-1000.000 | 17-4-31 PT MID NW LESS 2.89 &<br>0.07 BAL = 42.21 ACRES<br>AUV<br>2,060 | AGR USE CODE 121<br>1,600 | 3,660 | | | | | | | | |
| JOHNSON, LOWELL F. & ELIZABETH L.<br>2400 BRADLEY DRIVE<br>ASHLAND, KY. 41101<br>VOL 508 PG 139<br>PARCEL-ID 02-055-1000.001 | 17-4-31 PT MID NW PT LESS 0.59<br>& 0.83 BAL = 1.47 ACRES<br>AUV<br>40 | AGR USE CODE 121<br>00 | 40 | | | | | | | | |
| COUNTY OF LAWRENCE<br>VETERAN'S SQUARE<br>IRONTON, OHIO 45638<br>VOL 578 PG 289<br>PARCEL-ID 02-055-1000.002 | 17-4-31 PT MID NW PT 0.59 ACRE<br>S<br>60 | EXM USE CODE 620<br>00 | 60 | | | | | | | | |
| COUNTY OF LAWRENCE<br>VETERAN'S SQUARE<br>IRONTON, OHIO 45638<br>VOL 578 PG 289<br>PARCEL-ID 02-055-1000.003 | 17-4-31 PT MID NW PT 0.83 ACRE<br>S<br>90 | EXM USE CODE 620<br>00 | 90 | | | | | | | | |
| COUNTY OF LAWRENCE<br>VETERAN'S SQUARE<br>IRONTON, OHIO 45638<br>VOL 578 PG 293<br>PARCEL-ID 02-055-1000.004 | 17-4-31 PT MID NW PT 0.07 ACRE<br>S<br>10 | EXM USE CODE 620<br>00 | 10 | | | | | | | | |
| UNITED STATES OF AMERICA | 17-04-31 PT. MID. NW | | | | | | | | | | |

DAYTON LEGAL BLANK INC 60388

TAX RATE [illegible]
A/R RED FACTOR 11.8349
OTH RED FACTOR 10.6474

LAWRENCE
TAX DISTRICT 02-AID TWP-ROCK HILL S.D.

# GENERAL TAX LIST AND DUPLICATE OF REAL AND PUBLIC UTILITY PROPERTY
## COUNTY REAL ESTATE TAXES AND SPECIAL ASSESSMENTS

01/03/96

TAX YEAR 1995
INTEREST RATE
PAGE NO 140

| OWNER'S NAME MAILING ADDRESS | DESCRIPTION | | | TAXES CHARGED | DECEMBER TAXES | PENALTY | JUNE TAXES | PENALTY | TOTAL DELINQUENT | C. D. DATE | MEMO |
|---|---|---|---|---|---|---|---|---|---|---|---|
| | LAND | IMPROVEMENTS | TOTAL VALUE | | | | | | | | |
| WASHINGTON, D C.<br>VOL 192 PG 207<br>PARCEL-ID 02-055-1100.000 | 0033.91A<br>3,560 | EXM USE CODE 600<br>00 | 3,560 | | | | | | | | |
| CARMON, LEORA<br>3710 CO RD 29<br>PEDRO, OHIO 45659<br>VOL 292 PG 521<br>PARCEL-ID 02-055-1200.000 | 17-04-31 PT MID NW LESS 0.72 BAL = 1.20 ACRES<br>1,080<br>HOMESITE VALUE LISTED BELOW<br>1,050 | RES USE CODE 510<br>4,940<br>4,940 | 6,020<br>5,990 | | | | | | | | |
| COUNTY OF LAWRENCE<br>VETERAN'S SQUARE<br>IRONTON, OHIO 45638<br>VOL 577 PG 517<br>PARCEL-ID 02-055-1200.001 | 17-04-31 PT MID NW PT 0.72 ACRES<br>80 | EXM USE CODE 620<br>400 | 480 | | | | | | | | |
| BARCUS, CORA ET-AL<br>3756 CO RD 29<br>PEDRO, OHIO 45659<br>VOL 246 PG 5<br>PARCEL-ID 02-055-1300.000 | 17-04-31 PT MID NW LESS 0.02 BAL = 15.98 ACRES<br>2,810<br>HOMESITE VALUE LISTED BELOW<br>1,050 | RES USE CODE 510<br>3,740<br>3,740 | 6,550<br>4,790 | | | | | | | | |
| COUNTY OF LAWRENCE<br>VETERAN'S SQUARE<br>IRONTON, OHIO 45638<br>VOL 579 PG 168,171,174,177,<br>PARCEL-ID 02-055-1300.001 | 17-04-31 PT MID NW PT 0.02 ACRES<br>110 | EXM USE CODE 620<br>00 | 110 | | | | | | | | |
| REYNOLDS, KATHY M.<br>22 PRIVATE RD<br>4252 CO RD 29<br>PEDRO, OHIO 45659<br>VOL 579 PG 309<br>PARCEL-ID 02-055-1400.000 | 17-4-31 SE NW N OF CE LESS 2.90 AC BAL = 13.10 ACRES<br>2,440 | AGR USE CODE 120<br>00 | 2,440 | | | | | | | | |
| BOARD OF COUNTY COMMISSIONERS,<br>LAWRENCE COUNTY OHIO<br>VETERAN'S SQUARE<br>IRONTON, OHIO 45638<br>VOL 582 PG 493<br>PARCEL-ID 02-055-1400.001 | 17-4-31 PT SE NW N OF CEN PT 2.90 ACRES<br>300 | EXM USE CODE 620<br>00 | 300 | | | | | | | | |
| MALONE, WILLIAM H. & IONE AVIS<br>4923 CO RD 29<br>PEDRO, OHIO 45659<br>VOL 403 PG 651<br>PARCEL-ID 02-055-1500.000 | 17-04-31 IN SE NE N OF RD PT<br>0000.87A<br>AUV<br>20 | AGR USE CODE 120<br>00 | 20 | | | | | | | | |
| MALONE, WILLIAM & IONE<br>4923 CO RD 29<br>PEDRO, OHIO 45659<br>VOL 591 PG 796<br>PARCEL-ID 02-055-1501.000 | 17-04-31 IN SE NE N OF RD PT LESS 0.05 BAL=0.83ACRES<br>110 | RES USE CODE 500<br>00 | 110 | | | | | | | | |

TAX RATE [illegible]
A/R RED FACTOR 11.8349
OTH RED FACTOR 10.6474

LAWRENCE
TAX DISTRICT 02-AID TWP-ROCK HILL S.D.

# GENERAL TAX LIST AND DUPLICATE OF REAL AND PUBLIC UTILITY PROPERTY
## COUNTY REAL ESTATE TAXES AND SPECIAL ASSESSMENTS

01/03/96

TAX YEAR 1995
INTEREST RATE
PAGE NO 141

| OWNER'S NAME MAILING ADDRESS | DESCRIPTION | | | TAXES CHARGED | DECEMBER TAXES | PENALTY | JUNE TAXES | PENALTY | TOTAL DELINQUENT | C. D. DATE | MEMO |
|---|---|---|---|---|---|---|---|---|---|---|---|
| | LAND | IMPROVEMENTS | TOTAL VALUE | | | | | | | | |
| COUNTY OF LAWRENCE<br>VETERANS SQUARE<br>IRONTON, OHIO 45638<br>VOL 587 PG 695<br>PARCEL-ID 02-055-1501.001 | 17-04-31 IN SE NE N OF RD PT 0.05ACRES<br>10 | EXM USE CODE 620<br>00 | 10 | | | | | | | | |
| VANMETER, HARLEY & HELEN<br>R 2<br>PEDRO, OHIO 45659<br>VOL 454 PG 76<br>PARCEL-ID 02-055-1600.000 | 17-4-31 N & W PT S 1/2 NE S OF RD LE: .50,1.93, & .84 BAL=53.78<br>AUV<br>2,340<br>HOMESITE VALUE LISTED BELOW<br>1,100 | AGR USE CODE 121<br>14,730<br>13,140 | 17,070<br>14,240 | | | | | | | | |
| COUNTY OF LAWRENCE<br>VETERANS SQUARE<br>IRONTON, OHIO 45638<br>VOL 582 PG 692<br>PARCEL-ID 02-055-1600.001 | 17-4-31 PT N & W PT S 1/2 NE S OF RD PT 1.93ACS<br>200 | EXM USE CODE 620<br>00 | 200 | | | | | | | | |
| COUNTY OF LAWRENCE<br>VETERANS SQUARE<br>IRONTON, OHIO 45638<br>VOL 582 PG 695<br>PARCEL-ID 02-055-1600.002 | 17-4-31 N & W PT S 1/2 NE S OF RD PT .84ACS<br>90 | EXM USE CODE 620<br>00 | 90 | | | | | | | | |
| KIMBLE, HOWARD<br>4635 CO. RD. 29<br>PEDRO, OHIO 45659<br>VOL 348 PG 643<br>PARCEL-ID 02-055-1700.000 | 17-4-31 PT NW PR LESS .09 BAL=.41ACS<br>700 | RES USE CODE 599<br>380 | 1,080 | | | | | | | | |
| COUNTY OF LAWRENCE<br>VETERANS SQUARE<br>IRONTON, OHIO 45638<br>VOL 582 PG 689<br>PARCEL-ID 02-055-1700.001 | 17-4-31 PT NW PT .09ACS<br>10 | EXM USE CODE 620<br>00 | 10 | | | | | | | | |
| ELLIS, JOHN C. & VICKI S.<br>4790 CO RD 29<br>PEDRO, OHIO 45659<br>VOL 582 PG 586<br>PARCEL-ID 02-055-1800.000 | 17-04-31 PT E 1/2 SEC LESS 0.84 BAL = 44.41 ACRES<br>AUV<br>2,320<br>HOMESITE VALUE LISTED BELOW<br>1,100 | AGR USE CODE 121<br>11,970<br>11,580 | 14,290<br>12,680 | | | | | | | | |
| COUNTY OF LAWRENCE<br>VETERAN'S SQUARE<br>IRONTON, OHIO 45638<br>VOL 583 PG 7<br>PARCEL-ID 02-055-1800.001 | 17-04-31 PT E 1/2 SEC PT 0.84 ACRES<br>90 | EXM USE CODE 620<br>00 | 90 | | | | | | | | |
| WEBB, KENNETH R. & KAREN S.<br>4628 CO RD 29<br>PEDRO, OHIO 45659<br>VOL 455 PG 477 | 17-04-31 PT E1/2 SEC & PT NW C OR SE LESS 1.01 BAL = 1.00 ACRES | RES USE CODE 510 | | | | | | | | | |

DAYTON LEGAL BLANK INC 60388

TAX RATE [illegible]00
A/R RED FACTOR 11.8349
OTH RED FACTOR 10.6474

LAWRENCE
TAX DISTRICT 02-AID TWP-ROCK HILL S.D.

# GENERAL TAX LIST AND DUPLICATE OF REAL AND PUBLIC UTILITY PROPERTY
## COUNTY REAL ESTATE TAXES AND SPECIAL ASSESSMENTS

TAX YEAR 1995
01/03/96 INTEREST RATE
PAGE NO 142

| OWNER'S NAME MAILING ADDRESS | DESCRIPTION | | | TAXES CHARGED | DECEMBER TAXES | PENALTY | JUNE TAXES | PENALTY | TOTAL DELINQUENT | C. D. DATE | MEMO |
|---|---|---|---|---|---|---|---|---|---|---|---|
| | LAND | IMPROVEMENTS | TOTAL VALUE | | | | | | | | |
| PARCEL-ID 02-056-0100.000 | 1,050 | 4,610 | 5,660 | | | | | | | | |
| | HOMESITE VALUE LISTED BELOW | | | | | | | | | | |
| | 1,050 | 4,550 | 5,600 | | | | | | | | |
| RICHARDSON, WOODSON W. & VIRGINIA L.<br>RT. 2 BOX 167-A<br>PEDRO, OHIO 45659<br>VOL 468 PG 293 | 17-4-31 PT. E1/2 SEC & PT NW C OR SE (VOL 468 P 293) 1.01ACS.<br>RES USE CODE 545 | | | | | | | | | | |
| PARCEL-ID 02-056-0101.000 | 1,050 | 440 | 1,490 | | | | | | | | |
| THORNTON, SANDRA K<br>4367 CO RD 29<br>PEDRO, OHIO 45659<br>VOL 531 PG 693 | 17-04-31 PT E END N1/2 SE & NE S OF RD LESS 0.17 BAL = 0.83 ACRES<br>RES USE CODE 500 | | | | | | | | | | |
| PARCEL-ID 02-056-0200.000 | 90 | 00 | 90 | | | | | | | | |
| COUNTY OF LAWRENCE<br>VETERAN'S SQUARE<br>IRONTON, OHIO 45638<br>VOL 592 PG 141 | 17-4-31 PT E END N1/2 SE & NE S OF RD PT 0.17 ACRES<br>EXM USE CODE 620 | | | | | | | | | | |
| PARCEL-ID 02-056-0200.001 | 20 | 00 | 20 | | | | | | | | |
| REYNOLDS, CURTIS SR. & DELORIS A.<br>RT. 2 BOX 168-B<br>PEDRO, OHIO 45659<br>VOL 544 PG 770 | 17-04-31 PT NE COR LESS 0.17 AC BAL = 1.34 ACRES<br>RES USE CODE 510 | | | | | | | | | | |
| | 1,090 | 5,720 | 6,810 | | | | | | | | |
| PARCEL-ID 02-056-0300.000 | HOMESITE VALUE LISTED BELOW | | | | | | | | | | |
| | 1,050 | 4,640 | 5,690 | | | | | | | | |
| COUNTY OF LAWRNECE<br>VETERAN'S SQUARE<br>IRONTON, OHIO 45638<br>VOL 583 PG 323 | 17-04-31 PT NE COR PT 0.17 ACRES<br>EXM USE CODE 620 | | | | | | | | | | |
| PARCEL-ID 02-056-0300.001 | 20 | 00 | 20 | | | | | | | | |
| REYNOLDS, CURTIS SR. & DELORIS A.<br>RT. 2 BOX 168-B<br>PEDRO, OHIO 45659<br>VOL 544 PG 770 | 17-04-31 CENTER PT E END N1/2 SE & S OF RD (SEE 198 0004.62A<br>RES USE CODE 500 | | | | | | | | | | |
| PARCEL-ID 02-056-0310.000 | 730 | 00 | 730 | | | | | | | | |
| VANMETER, HARLEY AND HELEN<br>RT. 2<br>PEDRO, OHIO 45659<br>VOL 410 PG 455 | 17-04-31 E END N 1/2 SE & S OF RD LESS 1A<br>0000.10A<br>AGR USE CODE 121<br>AUV | | | | | | | | | | |
| PARCEL-ID 02-056-0400.000 | 10 | 00 | 10 | | | | | | | | |
| REYNOLDS, CURTIS F. & LONA MARIE REYNOLDS<br>4432 CO. RD. 29<br>PEDRO, OHIO 45659 | 17-4-31 NW 1/4 SW 1/4 PT LESS .07ACS BAL=.41ACS<br>RES USE CODE 500 | | | | | | | | | | |
| PARCEL-ID 02-056-0401.000 | 700 | 00 | 700 | | | | | | | | |
| COUNTY OF LAWRENCE | 17-4-31 NW 1/4 SW 1/4 PT .07AC | | | | | | | | | | |

TAX RATE [illegible]00
A/R RED FACTOR 11.8349
OTH RED FACTOR 10.6474

LAWRENCE
TAX DISTRICT 02-AID TWP-ROCK HILL S.D.

# GENERAL TAX LIST AND DUPLICATE OF REAL AND PUBLIC UTILITY PROPERTY
## COUNTY REAL ESTATE TAXES AND SPECIAL ASSESSMENTS

TAX YEAR 1995
01/03/96 INTEREST RATE
PAGE NO 143

| OWNER'S NAME MAILING ADDRESS | DESCRIPTION | | | TAXES CHARGED | DECEMBER TAXES | PENALTY | JUNE TAXES | PENALTY | TOTAL DELINQUENT | C. D. DATE | MEMO |
|---|---|---|---|---|---|---|---|---|---|---|---|
| | LAND | IMPROVEMENTS | TOTAL VALUE | | | | | | | | |
| VETERANS SQUARE<br>IRONTON, OHIO 45638<br>VOL 587 PG 748 | S<br>EXM USE CODE 620 | | | | | | | | | | |
| PARCEL-ID 02-056-0401.001 | 10 | 00 | 10 | | | | | | | | |
| AKERS, MICHAEL & JOYCE<br>ROUTE 2<br>PEDRO, OHIO 45659<br>VOL 383 PG 193 | 17-04-31 E END N 1/2 SE & S OF RD PT.<br>0016.60A<br>RES USE CODE 545 | | | | | | | | | | |
| PARCEL-ID 02-056-0402.000 | 2,980 | 3,540 | 6,520 | | | | | | | | |
| BLEVINS, LONA<br>4460 COUNTY ROAD 29<br>25 PRIVATE ROAD<br>PEDRO, OHIO 45659<br>VOL 482 PG 409 | 17-04-31 E END N 1/2 SE LESS<br>0000.38A<br>RES USE CODE 510 | | | | | | | | | | |
| PARCEL-ID 02-056-0403.000 | 710<br>HOMESITE VALUE LISTED BELOW | 8,450 | 9,160 | | | | | | | | |
| | 710 | 8,450 | 9,160 | | | | | | | | |
| BLEVINS, GEORGE<br>4460 COUNTY ROAD 29<br>43 PRIVATE ROAD<br>PEDRO, OHIO 45659 45659<br>VOL 514 PG 751 | 17-04-31 E END N 1/2 SE<br>0000.49A<br>RES USE CODE 500 | | | | | | | | | | |
| PARCEL-ID 02-056-0404.000 | 780 | 00 | 780 | | | | | | | | |
| UNITED STATES OF AMERICA<br>C/O CARL C. LEWIS JR.<br>100 ERIEVIEW PLAZA<br>CLEVELAND, OHIO<br>VOL 149 PG 3 | 17-04-31 E1/2 SE SW W 1/2 SE SW<br>0255.26A<br>EXM USE CODE 600 | | | | | | | | | | |
| PARCEL-ID 02-056-0405.000 | 26,800 | 00 | 26,800 | | | | | | | | |
| THORNTON, SANDRA K\<br>4367 CO RD 29<br>PEDRO, OHIO 45659<br>VOL 531 PG 691 | 17-04-31 E END N1/2 SE & S OF RD LESS 0.31 AC BAL = 1.64 ACRES<br>RES USE CODE 545 | | | | | | | | | | |
| PARCEL-ID 02-056-0406.000 | 1,120 | 580 | 1,700 | | | | | | | | |
| COUTNY OF LAWRENCE<br>VETERAN'S SQUARE<br>IRONTON, OHIO 45638<br>VOL 592 PG 141 | 17-4-31 PT E END N1/2 SE & S OF RD PT 0.31 ACRES<br>EXM USE CODE 620 | | | | | | | | | | |
| PARCEL-ID 02-056-0406.001 | 30 | 00 | 30 | | | | | | | | |
| BLEVINS, LONA<br>4460 COUNTY ROAD 29<br>25 PRIVATE ROAD<br>PEDRO, OHIO 45659<br>VOL 482 PG 409 | -00-00 E END N 1/2 SE<br>0000.01A<br>RES USE CODE 500 | | | | | | | | | | |
| PARCEL-ID 02-056-0414.000 | 30 | 00 | 30 | | | | | | | | |
| REYNOLDS, CURTIS & DELORIS<br>RT. 2 BOX 168-B<br>PEDRO, OHIO 45659<br>VOL 514 PG 12 | 17-04-31 E END N 1/2 SE PT AND S OF RD<br>0004.80A<br>RES USE CODE 500 | | | | | | | | | | |
| PARCEL-ID 02-056-0415.000 | 500 | 00 | 500 | | | | | | | | |

TAX RATE [illegible]00
A/R RED FACTOR 11.8349
OTH RED FACTOR 10.6474

LAWRENCE
TAX DISTRICT 02-AID TWP-ROCK HILL S.D.

# GENERAL TAX LIST AND DUPLICATE OF REAL AND PUBLIC UTILITY PROPERTY
## COUNTY REAL ESTATE TAXES AND SPECIAL ASSESSMENTS

01/03/96

TAX YEAR 1995
INTEREST RATE
PAGE NO 144

| OWNER'S NAME MAILING ADDRESS | DESCRIPTION | | | TAXES CHARGED | DECEMBER TAXES | PENALTY | JUNE TAXES | PENALTY | TOTAL DELINQUENT | C. D. DATE | MEMO |
|---|---|---|---|---|---|---|---|---|---|---|---|
| | LAND | IMPROVEMENTS | TOTAL VALUE | | | | | | | | |
| REYNOLDS, CURTIS JR. & SHEILA<br>152 PRIVATE RD<br>4460 CO RD 29<br>PEDRO, OHIO 45659<br>VOL 538 PG 526<br>PARCEL-ID 02-056-0416.000 | 17-04-31 PT E END N 1/2 SE AND S OF RD<br>0006.50A RES USE CODE 510<br>1,630 | 3,520 | 5,150<br>HOMESITE VALUE LISTED BELOW<br>1,050 3,520 4,570 | | | | | | | | |
| REYNOLDS, CURTIS DELORIS<br>RT. 2 BOX 168-B<br>PEDRO, OHIO 45659<br>VOL 514 PG 749<br>PARCEL-ID 02-056-0417.000 | 17-04-31 E END N 1/2 SE AND S OF RD PT<br>0005.16A RES USE CODE 500<br>540 | 00 | 540 | | | | | | | | |
| REYNOLDS, KATHY M.<br>22 PRIVATE RD<br>4252 CO RD 29<br>PEDRO, OHIO 45659<br>VOL 579 PG 309<br>PARCEL-ID 02-056-0500.000 | 17-04-31 E END NE SW<br>0007.44A AGR USE CODE 120<br>820 | 00 | 820 | | | | | | | | |
| LAIL, WILLIAM T. ETAL<br>127 LAIL LANE<br>TOWNSEND, TN 37882<br>VOL 553 PG 595<br>PARCEL-ID 02-056-0600.000 | 17-04-31 PT E END NE SW<br>0002.00A RES USE CODE 500<br>1,160 | 00 | 1,160 | | | | | | | | |
| MURPHY, DONALD & NANCY S.<br>3199 COUNTY RD 5<br>KITTS HILL, OHIO 45645-0000<br>VOL 380 PG 323<br>PARCEL-ID 02-056-0700.000 | 17-04-31 S 1/2 SE<br>0080.00A AGR USE CODE 120<br>9,540 | 00 | 9,540 | | | | | | | | |
| WOOD, JAMES E.<br>RT. 2 BOX 168 1/2 D<br>PEDRO, OHIO 45659<br>VOL 418 PG 286<br>PARCEL-ID 02-056-0800.000 | 17-04-31 PT.<br>0000.90A RES USE CODE 510<br>1,070 | 9,230 | 10,300<br>HOMESITE VALUE LISTED BELOW<br>1,070 9,230 10,300 | | | | | | | | |
| REYNOLDS, CURTIS & DELORIS<br>RT. 2 BOX 168-B<br>PEDRO, OHIO 45659<br>VOL 514 PG 12<br>PARCEL-ID 02-056-0801.000 | 17-04-31 PT.<br>0005.60A RES USE CODE 500<br>590 | 00 | 590 | | | | | | | | |
| REYNOLDS, KATHY MARIE<br>22 PRIVATE RD<br>4252 CO RD 29<br>PEDRO, OHIO 45659<br>VOL 410 PG 267<br>PARCEL-ID 02-056-0802.000 | 17-04-31 PT LESS .58, .55 BAL = 2.07 ACRES<br>RES USE CODE 510<br>1,220 | 5,600 | 6,820<br>HOMESITE VALUE LISTED BELOW<br>1,050 5,600 6,650 | | | | | | | | |
| REYNOLDS, CURTIS SR. & DELORIS A.<br>ROUTE 2 BOX 168-B<br>PEDRO, OHIO 45659 45659<br>VOL 544 PG 770<br>PARCEL-ID 02-056-0802.001 | 17-04-31 PT.<br>RES USE CODE 500<br>110 | 00 | 110 | | | | | | | | |

TAX RATE [illegible]00
A/R RED FACTOR 11.8349
OTH RED FACTOR 10.6474

LAWRENCE
TAX DISTRICT 02-AID TWP-ROCK HILL S.D.

GENERAL TAX LIST AND DUPLICATE OF REAL AND PUBLIC UTILITY PROPERTY
COUNTY REAL ESTATE TAXES AND SPECIAL ASSESSMENTS

01/03/96

TAX YEAR 1995
INTEREST RATE
PAGE NO 145

| OWNER'S NAME MAILING ADDRESS | DESCRIPTION | | | TAXES CHARGED | DECEMBER TAXES | PENALTY | JUNE TAXES | PENALTY | TOTAL DELINQUENT | C. D. DATE | MEMO |
|---|---|---|---|---|---|---|---|---|---|---|---|
| | LAND | IMPROVEMENTS | TOTAL VALUE | | | | | | | | |
| COUNTY OF LAWRENCE<br>VETERAN'S SQUARE<br>IRONTON, OHIO 45638<br>VOL 582 PG 675<br>PARCEL-ID 02-056-0802.002 | 17-04-31 PT 0.55 ACRES<br>EXM USE CODE 620<br>60 | 00 | 60 | | | | | | | | |
| LAIL, WILLIAM I. ETAL<br>127 LAIL LANE<br>TOWNSEND, TN 37882<br>VOL 553 PG 595<br>PARCEL-ID 02-056-0900.000 | 17-04-31 PT.<br>0004.38A RES USE CODE 500<br>460 | 00 | 460 | | | | | | | | |
| REYNOLDS, KATHY MARIE<br>22 PRIVATED RD<br>4252 CO RD 29<br>PEDRO, OHIO 45659<br>VOL 410 PG 267<br>PARCEL-ID 02-056-1000.000 | 17-4-31 E END NE SW NEXT RD LESS 0.14 BAL = 0.86 ACRES<br>RES USE CODE 500<br>260 | 00 | 260 | | | | | | | | |
| COUNTY OF LAWRENCE<br>VETERAN'S SQUARE<br>IRONTON, OHIO 45638<br>VOL 582 PG 675<br>PARCEL-ID 02-056-1000.001 | 17-04-31 E END NE SW NEXT RD PT 0.14 ACRES<br>EXM USE CODE 620<br>10 | 00 | 10 | | | | | | | | |
| KELLEY, EARL L. & MARGARET<br>3928 COUNTY ROAD<br>PEDRO, OHIO 45659<br>VOL 301 PG 596<br>PARCEL-ID 02-056-1100.000 | 17-4-31 CEN N1/2 SEC.LESS.33 & 1.00A BAL=53.67<br>AGR USE CODE 120<br>8,190 | 3,010 | 11,200<br>HOMESITE VALUE LISTED BELOW<br>1,100 2,350 3,450 | | | | | | | | |
| COUNTY OF LAWRENCE<br>VETERANS SQUARE<br>IRONTON, OHIO 45638<br>VOL 577 PG 682<br>PARCEL-ID 02-056-1100.001 | 17-4-31 CEN N1/2 SEC PT. 1.00ACS<br>EXM USE CODE 620<br>110 | 00 | 110 | | | | | | | | |
| WILDS, MICHAEL & CAROL JEAN<br>3820 CO RD 29<br>PEDRO, OHIO 45659<br>VOL 450 PG 531<br>PARCEL-ID 02-056-1101.000 | 17-04-31 CEN N 1/2 SEC PT<br>0000.33A RES USE CODE 510<br>650 | 11,450 | 12,100 | | | | | | | | |
| REYNOLDS, VIRGIL G.<br>ROUTE 2 BOX 170<br>PEDRO, OHIO 45659<br>VOL 547 PG 458<br>PARCEL-ID 02-056-1200.000 | 17-04-31 E PT W 1/2<br>0000.50A RES USE CODE 500<br>790 | 00 | 790 | | | | | | | | |
| REYNOLDS, KATHY M.<br>22 PRIVATE RD<br>4252 CO RD 29<br>PEDRO OHIO 45659<br>VOL 579 PG 309<br>PARCEL-ID 02-056-1201.000 | 17-4-31 E PT W1/2 PT LESS 0.01,0.97,47.91 BAL = 5.61 ACRES<br>AGR USE CODE 120<br>1,610<br>HOMESITE VALUE LISTED BELOW<br>1,100 | 00<br>00 | 1,610<br>1,100 | | | | | | | | |
| REYNOLDS, VIRGIL G. | 17-04-31 E PT W 1/2 PT .01ACRE | | | | | | | | | | |

DAYTON LEGAL BLANK INC 60388

TAX RATE [illegible]
A/R RED FACTOR 11.8349
OTH RED FACTOR 10.6474

LAWRENCE
TAX DISTRICT 02-AID TWP-ROCK HILL S.D.

# GENERAL TAX LIST AND DUPLICATE OF REAL AND PUBLIC UTILITY PROPERTY
## COUNTY REAL ESTATE TAXES AND SPECIAL ASSESSMENTS

TAX YEAR 1995
01/03/96 INTEREST RATE
PAGE NO 146

| OWNER'S NAME MAILING ADDRESS | DESCRIPTION LAND | IMPROVEMENTS | TOTAL VALUE | TAXES CHARGED | DECEMBER TAXES | PENALTY | JUNE TAXES | PENALTY | TOTAL DELINQUENT | C. D. DATE | MEMO |
|---|---|---|---|---|---|---|---|---|---|---|---|
| ROUTE 2 BOX 170 | S | | | | | | | | | | |
| PEDRO, OHIO 45659 | | RES USE CODE | 500 | | | | | | | | |
| VOL 547 PG 458 | | | | | | | | | | | |
| PARCEL-ID 02-056-1201.001 | 110 | 00 | 110 | | | | | | | | |
| BOARD OF COUNTY COMMISSIONERS, | 17-4-31 PT E PT W 1/2 PT 0.97 | | | | | | | | | | |
| LAWRENCE COUNTY OHIO | ACRES | | | | | | | | | | |
| VETERAN'S SQUARE | | EXM USE CODE | 620 | | | | | | | | |
| IRONTON, OHIO 45638 | | | | | | | | | | | |
| VOL 582 PG 493 | 100 | 00 | 100 | | | | | | | | |
| PARCEL-ID 02-056-1201.002 | | | | | | | | | | | |
| REYNOLDS, CURTIS F. JR. & SHEI | 17-04-31 E PT W1/2 PT 47.91 AC | | | | | | | | | | |
| LA K. | RES | | | | | | | | | | |
| 152 PVT RD 4460 | | AGR USE CODE | 120 | | | | | | | | |
| CO. RD. 29 | | | | | | | | | | | |
| PEDRO, OHIO 45659 | 7,180 | 3,110 | 10,290 | | | | | | | | |
| VOL 591 PG 493 | | | | | | | | | | | |
| PARCEL-ID 02-056-1201.003 | | | | | | | | | | | |
| THORNTON, SANDRA K | 17-4-31 E SIDE SE NW LESS .45, | | | | | | | | | | |
| 4367 CO RD 29 | 6.00, BAL=19.80ACS | | | | | | | | | | |
| PEDRO OHIO 45659 | | AGR USE CODE | 120 | | | | | | | | |
| VOL 531 PG 693 | | | | | | | | | | | |
| PARCEL-ID 02-056-1300.000 | 3,170 | 7,120 | 10,290 | | | | | | | | |
| | HOMESITE VALUE LISTED BELOW | | | | | | | | | | |
| | 1,100 | 6,980 | 8,080 | | | | | | | | |
| 04-26-95 SPLIT FROM 02-056-1300.000 THORNTON, SANDRA K | | | | | | | | | | | |
| THORNTON, SANDRA K | 17-04-31 E SIDE SE NW LESS 0.4 | | | | | | | | | | |
| 4367 CO RD 29 | 5AC BAL = 25.80 ACRES | | | | | | | | | | |
| PEDRO OHIO 45659 | | AGR USE CODE | 120 | | | | | | | | |
| PARCEL-ID 02-056-1300.000 | | | | | | | | | | | |
| | 00 | 00 | 00 | | | | | | | | |
| 04-26-95 SPLIT TO 02-056-1300.000 THORNTON, SANDRA K | | | | | | | | | | | |
| 04-26-95 SPLIT TO 02-056-1300.002 THORNTON, THOMAS L. & TON | | | | | | | | | | | |
| COUNTY OF LAWRENCE | 17-04-31 PT E SIDE SE NW PT 0. | | | | | | | | | | |
| VETERAN'S SQUARE | 45 ACRES | | | | | | | | | | |
| IRONTON, OHIO 45638 | | EXM USE CODE | 620 | | | | | | | | |
| VOL 592 PG 141 | | | | | | | | | | | |
| PARCEL-ID 02-056-1300.001 | 50 | 00 | 50 | | | | | | | | |
| THORNTON, THOMAS L. & TONYA L. | 17-4-31 PT E SIDE DE NW PT 6.0 | | | | | | | | | | |
| 4206 COUNTY RD 29 | 0 | | | | | | | | | | |
| PEDRO, OHIO 45659 | | RES USE CODE | 545 | | | | | | | | |
| VOL 597 PG 140 | | | | | | | | | | | |
| PARCEL-ID 02-056-1300.002 | 1,580 | 00 | 1,580 | | | | | | | | |
| 04-26-95 SPLIT FROM 02-056-1300.000 THORNTON, SANDRA K | | | | | | | | | | | |
| UNITED STATES OF AMERICA | 17-04-31 NE 1/4 N OF RD. | | | | | | | | | | |
| VOL 158 PG 431 | E PT E1/2 NW LESS 16A | | | | | | | | | | |
| PARCEL-ID 02-056-1301.000 | 0136.55A | EXM USE CODE | 600 | | | | | | | | |
| | 14,340 | 00 | 14,340 | | | | | | | | |

TAX RATE [illegible]
A/R RED FACTOR 11.8349
OTH RED FACTOR 10.6474

LAWRENCE
TAX DISTRICT 02-AID TWP-ROCK HILL S.D.

# GENERAL TAX LIST AND DUPLICATE OF REAL AND PUBLIC UTILITY PROPERTY
## COUNTY REAL ESTATE TAXES AND SPECIAL ASSESSMENTS

TAX YEAR 1995
01/03/96 INTEREST RATE
PAGE NO 147

| OWNER'S NAME MAILING ADDRESS | DESCRIPTION LAND | IMPROVEMENTS | TOTAL VALUE | TAXES CHARGED | DECEMBER TAXES | PENALTY | JUNE TAXES | PENALTY | TOTAL DELINQUENT | C. D. DATE | MEMO |
|---|---|---|---|---|---|---|---|---|---|---|---|
| JOHNSON, LOWELL F. & ELIZABETH | 17-4-31 PT E 1/2 NW NW LESS 0. | | | | | | | | | | |
| L. | 40 AC BAL = 12.60 ACRES | | | | | | | | | | |
| 2400 BRADLEY DR | | AGR USE CODE | 121 | | | | | | | | |
| ASHLAND, KY 41102 | AUV | | | | | | | | | | |
| VOL 534 PG 513 | 310 | 00 | 310 | | | | | | | | |
| PARCEL-ID 02-056-1400.000 | | | | | | | | | | | |
| COUNTY OF LAWRENCE | 17-4-31 PT E 1/2 NW NW PT 0.40 | | | | | | | | | | |
| VETERAN'S SQUARE | ACRES | | | | | | | | | | |
| IRONTON, OHIO 45638 | | EXM USE CODE | 620 | | | | | | | | |
| VOL 578 PG 284 | | | | | | | | | | | |
| PARCEL-ID 02-056-1400.001 | 40 | 00 | 40 | | | | | | | | |
| MALONE, ROGER D. & LISA Y. | 17-4-31 PT E1/2 NW NW LESS 0.8 | | | | | | | | | | |
| C/O ROGER MALONE | 5, 0.62 BAL = 5.53 ACRES | | | | | | | | | | |
| RT. 2, BOX 181 | | RES USE CODE | 500 | | | | | | | | |
| PEDRO, OHIO 45659 | | | | | | | | | | | |
| VOL 569 PG 147 | 2,170 | 00 | 2,170 | | | | | | | | |
| PARCEL-ID 02-056-1500.000 | | | | | | | | | | | |
| COUNTY OF LAWRENCE | 17-4-31 PT E 1/2 NW NW PT .85A | | | | | | | | | | |
| VETERANS SQUARE | CS | | | | | | | | | | |
| IRONTON,OHIO 45638 | | EXM USE CODE | 620 | | | | | | | | |
| VOL 577 PG 678 | | | | | | | | | | | |
| PARCEL-ID 02-056-1500.001 | 90 | 00 | 90 | | | | | | | | |
| BLANKENSHIP, CARL | 17-04-31 PT E1/2 NW NW PT 0.62 | | | | | | | | | | |
| 3304 CO RD 29 | ACRES | | | | | | | | | | |
| PEDRO, OHIO 45659 | | RES USE CODE | 545 | | | | | | | | |
| VOL 592 PG 76 | | | | | | | | | | | |
| PARCEL-ID 02-056-1500.002 | 920 | 1,180 | 2,100 | | | | | | | | |
| VANMETER, HARLEY AND HELEN | 17-04-32 NW NW | | | | | | | | | | |
| R 2 | 0043.00A | AGR USE CODE | 121 | | | | | | | | |
| PEDRO, OHIO 45659 | AUV | | | | | | | | | | |
| VOL 410 PG 468 | 1,050 | 00 | 1,050 | | | | | | | | |
| PARCEL-ID 02-056-1700.000 | | | | | | | | | | | |
| FETTERS, HAROLD E. & CYNTHIA R. | 17-04-32 NE NW | | | | | | | | | | |
| | 0037.00A | AGR USE CODE | 120 | | | | | | | | |
| 1717 WALDO DR. | | | | | | | | | | | |
| IRONTON, OHIO 45638 | 4,080 | 00 | 4,080 | | | | | | | | |
| VOL 527 PG 684 | | | | | | | | | | | |
| PARCEL-ID 02-056-1800.000 | | | | | | | | | | | |
| MALONE, WILLIAM HARVEY & IONE AVIS | 17-4-32 PT SW NW & PT NW SW N OF RD LESS 1.04 BAL = 21.96 AC | | | | | | | | | | |
| 4923 CO RD 29 | RES | AGR USE CODE | 120 | | | | | | | | |
| PEDRO, OHIO 45659 | AUV | | | | | | | | | | |
| VOL 597 PG 456 | 1,580 | 2,280 | 3,860 | | | | | | | | |
| PARCEL-ID 02-057-0100.000 | HOMESITE VALUE LISTED BELOW | | | | | | | | | | |
| | 1,100 | 1,860 | 2,960 | | | | | | | | |
| COUNTY OF LAWRENCE | 17-4-32 PT SW NW & PT NW SW N | | | | | | | | | | |
| VETERANS SQUARE | OF RD 1.04 ACRES | | | | | | | | | | |
| IRONTON, OHIO 45638 | | EXM USE CODE | 620 | | | | | | | | |
| VOL 585 PG 393 | | | | | | | | | | | |
| PARCEL-ID 02-057-0100.001 | 110 | 00 | 110 | | | | | | | | |

DAYTON LEGAL BLANK INC 60388

TAX RATE 00.00
A/R RED FACTOR 11.8349
OTH RED FACTOR 10.6474

LAWRENCE
TAX DISTRICT 02-AID TWP-ROCK HILL S.D.

GENERAL TAX LIST AND DUPLICATE OF REAL AND PUBLIC UTILITY PROPERTY
COUNTY REAL ESTATE TAXES AND SPECIAL ASSESSMENTS

01/03/96

TAX YEAR 1995
INTEREST RATE
PAGE NO 148

| OWNER'S NAME MAILING ADDRESS | DESCRIPTION | | | TAXES CHARGED | DECEMBER TAXES | PENALTY | JUNE TAXES | PENALTY | TOTAL DELINQUENT | C. D. DATE | MEMO |
|---|---|---|---|---|---|---|---|---|---|---|---|
| | LAND | IMPROVEMENTS | TOTAL VALUE | | | | | | | | |
| MALONE, WILLIAM H. & IONE AVIS<br>4923 CO RD 29<br>PEDRO, OHIO 45659<br>VOL 403 PG 655<br>PARCEL-ID 02-057-0200.000 | 17-04-32 PT SW NW & PT NW SW P<br>T N PT LESS 6.81 BAL=6.73ACRES<br>AUV<br>1,020 | AGR USE CODE 120<br>00 | 1,020 | | | | | | | | |
| MOORE, JACK JR & PEGGY<br>P.O. BOX 104<br>PEDRO, OHIO 45659<br>VOL 593 PG 347<br>PARCEL-ID 02-057-0200.001<br><br>07-05-95 SPLIT FROM 02-057-0200.001 MOORE, JACK JR & PEGGY | 17-4-32 PT SW NW & PT NW SW PT<br>N PT LESS 3.46 BAL = 3.35 ACR<br>ES<br>1,120 | RES USE CODE 510<br>1,770 | 2,890 | | | | | | | | |
| MOORE, JACK JR & PEGGY<br>P.O. BOX 104<br>PEDRO, OHIO 45659<br>VOL 593 PG 347<br>PARCEL-ID 02-057-0200.001<br><br>07-05-95 SPLIT TO 02-057-0200.001 MOORE, JACK JR & PEGGY<br>07-05-95 SPLIT TO 02-057-0200.002 FRENCH, MINNIE C. | 17-04-32 PT SW NW & PY NW SW P<br>T N PT 6.81ACRES<br>00 | RES USE CODE 510<br>00 | 00 | | | | | | | | |
| FRENCH, MINNIE C.<br>RT 2 BOX 162 1/2<br>PEDRO, OHIO 45659<br>VOL 600 PG 141<br>PARCEL-ID 02-057-0200.002<br><br>07-05-95 SPLIT FROM 02-057-0200.001 MOORE, JACK JR & PEGGY | 17-4-32 PT SW NW & PT NW SW PT<br>N PT 3.35 ACRES<br>910 | RES USE CODE 500<br>00 | 910 | | | | | | | | |
| MALONE, WILLIAM H. & IONA AVIS<br>4923 CO RD 29<br>PEDRO, OHIO 45659<br>VOL 468 PG 552<br>PARCEL-ID 02-057-0201.000 | 17-04-32 PT. SW NW & PT. NW SW<br>PT W. PT.<br>0003.33A<br>AUV<br>530 | AGR USE CODE 120<br>00 | 530 | | | | | | | | |
| MALONE, WILLIAM & IONE<br>4923 CO RD 29<br>PEDRO, OHIO 45659<br>VOL 591 PG 796<br>PARCEL-ID 02-057-0203.000 | 17-04-32 PT SW NW & PT NW SW P<br>T W PT LESS 0.10 BAL=1.10ACRES<br>180 | RES USE CODE 500<br>00 | 180 | | | | | | | | |
| COUNTY OF LAWRENCE<br>VETERANS SQUARE<br>IRONTON, OHIO 45638<br>VOL 587 PG 695<br>PARCEL-ID 02-057-0203.001 | 17-04-32 PT SW NW & PT NW SW P<br>T W PT 0.10ACRES<br>10 | EXM USE CODE 620<br>00 | 10 | | | | | | | | |
| MALONE, WM. H. & IONE & AVIS<br>4923 CO RD 29<br>PEDRO, OHIO 45659<br>VOL 597 PG 458 | 17-4-32 PT SW NW & PT NW SW PT<br>LESS .29A BAL=.56ACS | AGR USE CODE 120 | | | | | | | | | |

TAX RATE 00.00
A/R RED FACTOR 11.8349
OTH RED FACTOR 10.6474

LAWRENCE
TAX DISTRICT 02-AID TWP-ROCK HILL S.D.

GENERAL TAX LIST AND DUPLICATE OF REAL AND PUBLIC UTILITY PROPERTY
COUNTY REAL ESTATE TAXES AND SPECIAL ASSESSMENTS

01/03/96

TAX YEAR 1995
INTEREST RATE
PAGE NO 149

| OWNER'S NAME MAILING ADDRESS | DESCRIPTION | | | TAXES CHARGED | DECEMBER TAXES | PENALTY | JUNE TAXES | PENALTY | TOTAL DELINQUENT | C. D. DATE | MEMO |
|---|---|---|---|---|---|---|---|---|---|---|---|
| | LAND | IMPROVEMENTS | TOTAL VALUE | | | | | | | | |
| PARCEL-ID 02-057-0300.000 | 620 | 8,310 | 8,930 | | | | | | | | |
| COUNTY OF LAWRENCE<br>VETERANS SQUARE<br>IRONTON, OHIO 45638<br>VOL 585 PG 393<br>PARCEL-ID 02-057-0300.001 | 17-4-32 PT SW NW & PT NW SW PT<br>0.29A CO HWY EASE<br>30 | EXM USE CODE 610<br>00 | 30 | | | | | | | | |
| FETTERS, HAROLD E. & CYNTHIA R.<br>1717 WALDO DR.<br>IRONTON, OHIO 45638<br>VOL 527 PG 684<br>PARCEL-ID 02-057-0400.000 | 17-04-32 DE NW LESS 5.42 & .78<br>BAL=33.80ACRES<br>4,730 | AGR USE CODE 120<br>4,030 | 8,760 | | | | | | | | |
| STAMPER, ROGER L. & NANCY A.<br>RT. 1 BOX 159 1/2<br>PEDRO, OHIO 45659<br>VOL 527 PG 565<br>PARCEL-ID 02-057-0400.001<br><br>08-18-95 3.84 | 17-4-32 SE NW PT. 0.78 ACS<br>110 | RES USE CODE 500<br>00 | 110 | | | | | | | | |
| BLANKENSHIP, MARY E.<br>4573 CO RD 5<br>PEDRO, OHIO 45659<br>VOL 393 PG 95<br>PARCEL-ID 02-057-0401.000 | 17-04-32 PT SE N W LESS 4AC.<br>0000.34A<br>630<br>HOMESITE VALUE LISTED BELOW<br>630 | RES USE CODE 540<br>3,340<br><br>3,340 | 3,970<br><br>3,970 | | | | | | | | |
| STAMPER, ROGER L. & NANCY A.<br>RT. 2<br>PEDRO, OHIO<br>VOL 383 PG 105<br>PARCEL-ID 02-057-0402.000<br><br>08-18-95 552.03 | 17-04-32<br>0001.08A<br>1,210<br>HOMESITE VALUE LISTED BELOW<br>1,210 | RES USE CODE 510<br>17,590<br><br>17,590 | 18,800<br><br>18,800 | | | | | | | | |
| FLOOD, GREGORY A. & MICHELE R.<br>022<br>C/O TRANSAMERICA<br>REAL ESTATE TAX SERVICE<br>1105 SCHROCK RD SUITE 437<br>COLUMBUS, OHIO 43229<br>VOL 133 PG 32<br>PARCEL-ID 02-057-0500.000 | 17-04-32 SE COR SE NW<br>0004.00A<br>1,440<br>HOMESITE VALUE LISTED BELOW<br>1,100 | RES USE CODE 510<br>12,850<br><br>12,200 | 14,290<br><br>13,300 | | | | | | | | |
| PAYNE, CALVIN LEE & BETTY<br>4719 COUNTY ROAD 5<br>PEDRO, OHIO 45659<br>VOL 478 PG 283<br>PARCEL-ID 02-057-0600.000 | 17-04-32 W 1/2 NE W OF IRONTON<br>& ELKINS CR. RD.<br>0004.55A<br>1,530 | RES USE CODE 545<br>2,190 | 3,720 | | | | | | | | |
| WILSON, GEORGE & MONA<br>RT. 2 BOX 156-A<br>PEDRO, OHIO<br>VOL 390 PG 635<br>PARCEL-ID 02-057-0601.000 | 17-04-32 PT OF W1/2 NE W OF<br>IRONTON & ELKINS CR RD<br>0019.10A<br>2,950<br>HOMESITE VALUE LISTED BELOW | RES USE CODE 545<br>430 | 3,380 | | | | | | | | |

DAYTON LEGAL BLANK INC 60388

TAX RATE [illegible]00
A/R RED FACTOR 11.8349
OTH RED FACTOR 10.6474

LAWRENCE
TAX DISTRICT 02-AID TWP-ROCK HILL S.D.

GENERAL TAX LIST AND DUPLICATE OF REAL AND PUBLIC UTILITY PROPERTY
COUNTY REAL ESTATE TAXES AND SPECIAL ASSESSMENTS

TAX YEAR 1995
01/03/96 INTEREST RATE
PAGE NO 150

| OWNER'S NAME MAILING ADDRESS | DESCRIPTION | | | TAXES CHARGED | DECEMBER TAXES | PENALTY | JUNE TAXES | PENALTY | TOTAL DELINQUENT | C. D. DATE | MEMO |
|---|---|---|---|---|---|---|---|---|---|---|---|
| | LAND | IMPROVEMENTS | TOTAL VALUE | | | | | | | | |
| | 1,050 | 00 | 1,050 | | | | | | | | |
| PAYNE, CALVIN L. & BETTY J.<br>4719 COUNTY ROAD 5<br>PEDRO, OHIO 45659<br>VOL 390 PG 635<br>PARCEL-ID 02-057-0602.000 | 17-04-32 PT. W1/2 NE<br>0001.98A RES USE CODE 510<br>780 | 1,440 | 2,220 | | | | | | | | |
| HUDDLE, STEPHEN C. ET AL<br>C/O STEVEN HUDDLE<br>925 FRANKLIN ST.<br>LOUISVILLE, KY. 40206-0000<br>VOL 482 PG 317<br>PARCEL-ID 02-057-0700.000 | 17-04-32 PT. NE COR.<br>0003.75A RES USE CODE 500<br>400 | 00 | 400 | | | | | | | | |
| UNITED STATES OF AMERICA<br>WASHINGTON, D. C.<br>VOL 234 PG 462<br>PARCEL-ID 02-057-0800.000 | 17-04-32 N PT W 1/2 NE W OF<br>IRONTON & ELKINS CR RD.<br>0007.62A EXM USE CODE 600<br>800 | 00 | 800 | | | | | | | | |
| UNITED STATES OF AMERICA<br>WASHINGTON, D. C.<br>VOL 235 PG 113<br>PARCEL-ID 02-057-0900.000 | 17-04-32 SW NE LESS .55A<br>0039.45A EXM USE CODE 600<br>4,140 | 00 | 4,140 | | | | | | | | |
| HUDDLE, STEVEN C. ET-AL<br>925 E FRANKLIN ST<br>LOUISVILLE, KY. 40206-0000<br>VOL 593 PG 429<br>PARCEL-ID 02-057-1000.000 | 17-04-32 NE COR. W 1/2 NE<br>0003.00A RES USE CODE 500<br>320 | 00 | 320 | | | | | | | | |
| UNITED STATES OF AMERICA<br>WASHINGTON, D. C.<br>VOL 235 PG 113<br>PARCEL-ID 02-057-1100.000 | 17-04-32 PT. N 1/2 NW SE E OF<br>RD. & SE COR. SW NE<br>0007.00A EXM USE CODE 600<br>740 | 00 | 740 | | | | | | | | |
| UNITED STATES OF AMERICA<br>WASHINGTON, D. C.<br>VOL 235 PG 113<br>PARCEL-ID 02-057-1200.000 | 17-04-32 PT. N 1/2 NW SE W OF<br>RD<br>0013.55A EXM USE CODE 600<br>1,420 | 00 | 1,420 | | | | | | | | |
| PINKERMAN, GEORGE I. & MARGARET<br>146 TWP. RD. 256<br>KITTS HILL, OHIO 45645<br>VOL 210 PG 305<br>PARCEL-ID 02-057-1300.000 | 17-04-32 PT. NW SE<br>0020.00A AGR USE CODE 120<br>3,120<br>HOMESITE VALUE LISTED BELOW<br>920 | 7,280<br><br>7,280 | 10,400<br><br>8,200 | Michael II & Brandi Wildo- | | | | | | | |
| ADDIS, TONY<br>2516 CO. RDD. 105<br>KITTS HILL, OHIO 45645<br>VOL 428 PG 156<br>PARCEL-ID 02-057-1400.000 | 17-04-32 SW SE LESS 10A<br>0030.00A AGR USE CODE 121<br>AUV<br>740 | 00 | 740 | | | | | | | | |
| SPEARS, FRED & ANNIE LIFE EST | 17-04-32 PT. SW SE | | | ~~ACC~~ STUDIO<br>George I. + Margaret A. Pinkerman- | | | | | Michael II & Brandi Wildo- | | |

TAX RATE [illegible]00
A/R RED FACTOR 11.8349
OTH RED FACTOR 10.6474

LAWRENCE
TAX DISTRICT 02-AID TWP-ROCK HILL S.D.

GENERAL TAX LIST AND DUPLICATE OF REAL AND PUBLIC UTILITY PROPERTY
COUNTY REAL ESTATE TAXES AND SPECIAL ASSESSMENTS

TAX YEAR 1995
01/03/96 INTEREST RATE
PAGE NO 151

| OWNER'S NAME MAILING ADDRESS | DESCRIPTION | | | TAXES CHARGED | DECEMBER TAXES | PENALTY | JUNE TAXES | PENALTY | TOTAL DELINQUENT | C. D. DATE | MEMO |
|---|---|---|---|---|---|---|---|---|---|---|---|
| | LAND | IMPROVEMENTS | TOTAL VALUE | | | | | | | | |
| C/O GEORGE PINKERMAN<br>146 TWP. RD. 256<br>KITTS HILL, OHIO 45645<br>VOL 259 PG 393<br>PARCEL-ID 02-057-1500.000 | 0005.00A RES USE CODE 500<br>1,510 | 00 | 1,510 | | | | | | | | |
| ELLIS, GEORGE E & PAULINE E\<br>C/O JERRY ROGERS<br>3359 CO RD 29<br>PEDRO, OH 45659<br>VOL 551 PG 443<br>PARCEL-ID 02-057-1600.000 | 17-04-32 PT. SW SE<br>0005.00A RES USE CODE 510<br>1,680<br>HOMESITE VALUE LISTED BELOW<br>1,050 | 2,470<br><br>2,330 | 4,150<br><br>3,380 | | | | | | | | |
| JOHNSON, JAMES J & DOLLIE F<br>5072 CO. RD. 29<br>PEDRO, OHIO 45659<br>VOL 580 PG 288<br>PARCEL-ID 02-057-1700.000<br><br>08-15-95 SPLIT FROM 02-057-1700.000<br>08-07-95 40.00 | 17-04-32 W END N 1/2 SW E PT L<br>ESS 16.10 & 0.32 BAL=1.58ACRES<br>RES USE CODE 545<br>1,220<br><br>JOHNSON, JAMES J & DOLLIE | 00 | 1,220 | | | | | | | | |
| JOHNSON, JAMES J & DOLLIE F<br>5072 CO. RD. 29<br>PEDRO, OHIO 45659<br>VOL 580 PG 288<br>PARCEL-ID 02-057-1700.000<br><br>08-15-95 SPLIT TO 02-057-1700.000 F<br>08-15-95 SPLIT TO 02-057-1700.001 | 17-04-32 W END N 1/2 SW E PT<br>LESS 16.10 ACS<br>0001.90A RES USE CODE 545<br>00<br><br>JOHNSON, JAMES J & DOLLIE<br>BOARD OF COUNTY COMMISSIO | 00 | 00 | | | | | | | | |
| BOARD OF COUNTY COMMISSIONERS<br>OF LAWRENCE COUNTY<br>VETERANS SQUARE<br>IRONTON, OHIO 45638<br>VOL 601 PG 395<br>PARCEL-ID 02-057-1700.001<br><br>08-15-95 SPLIT FROM 02-057-1700.000 | 17-04-32 W END N 1/2 SW E PT 0<br>.32ACRES<br>EXM USE CODE 620<br>40<br><br>JOHNSON, JAMES J & DOLLIE | 00 | 40 | | | | | | | | |
| STAPLETON, SELDON E<br>4870 CO RD 29<br>PEDRO, OHIO 45659 45659<br>VOL 585 PG 676<br>PARCEL-ID 02-057-1701.000 | 17-4-32 W END N 1/2 SW E PT LE<br>SS 16A & .05 BAL=.05ACS<br>RES USE CODE 500<br>10 | 00 | 10 | | | | | | | | |
| LAWRENCE COUNTY COMMISSIONERS<br>VETERANS SQUARE<br>IRONTON, OHIO 45638<br>VOL 587 PG 649<br>PARCEL-ID 02-057-1701.001 | 17-4-32 W END N 1/2 SW E PT .0<br>5ACS<br>EXM USE CODE 620<br>10 | 00 | 10 | | | | | | | | |
| DY TRUST 105,105,205,205 & TY<br>TRUST 105,107,205,207<br>811 NEAL AVE<br>IRONTON, OHIO 45638<br>VOL 569 PG 574 | 17-4-32 PT W END N1/2 SW E PT<br>LESS 1.03 & 0.27 BAL = 14.70 A<br>CRES RES USE CODE 545<br>AUV<br>1,390 | 260 | 1,650 | | | | | | | | |

DAYTON LEGAL BLANK INC 60388

TAX RATE [illegible]00
A/R RED FACTOR 11.8349
OTH RED FACTOR 10.6474

LAWRENCE
TAX DISTRICT 02-AID TWP-ROCK HILL S.D.

# GENERAL TAX LIST AND DUPLICATE OF REAL AND PUBLIC UTILITY PROPERTY
## COUNTY REAL ESTATE TAXES AND SPECIAL ASSESSMENTS

01/03/96 TAX YEAR 1995 INTEREST RATE PAGE NO 152

| OWNER'S NAME MAILING ADDRESS | DESCRIPTION LAND | IMPROVEMENTS | TOTAL VALUE | TAXES CHARGED | DECEMBER TAXES | PENALTY | JUNE TAXES | PENALTY | TOTAL DELINQUENT | C. D. DATE | MEMO |
|---|---|---|---|---|---|---|---|---|---|---|---|
| PARCEL-ID 02-057-1702.000 | | | | | | | | | | | |
| COUNTY OF LAWRENCE<br>VETERAN'S SQUARE<br>IRONTON, OHIO 45638<br>VOL 585 PG 200 | 17-4-32 PT W END N1/2 SW E PT<br>0.27 ACRES<br>EXM USE CODE 620 | | | | | | | | | | |
| PARCEL-ID 02-057-1702.001 | 30 | 00 | 30 | | | | | | | | |
| SHOPE, WILLIAM JR. & MELISSA<br>R. 2<br>PEDRO, OH.<br>VOL 467 PG 516 | 17-04-32 W END N 1/2 SW E PT L<br>ESS 0.22 BAL=0.81ACRES<br>RES USE CODE 510 | | | Co. Rd 29<br>Box 5016<br>Pedro, Ohio 5-7-96 | | | | | | | |
| PARCEL-ID 02-057-1703.000 | 1,050 | 10,380 | 11,430 | Charles A. & Teresa M. MASSIE | | | | | | | |
| COUNTY OF LAWRENCE<br>VETERANS SQUARE<br>IRONTON, OHIO 45638<br>VOL 587 PG 156 | 17-04-32 W END N 1/2 SW E PT 0<br>.22ACRES<br>EXM USE CODE 620 | | | | | | | | | | |
| PARCEL-ID 02-057-1703.001 | 20 | 00 | 20 | | | | | | | | |
| STAPLETON, SELDON E<br>4870 CO RD 29<br>PEDRO, OHIO 45659<br>VOL 585 PG 674 | 17-04-32 W END N 1/2 SW W PT L<br>ESS 0.06 & 0.21 BAL=17.73ACRES<br>RES USE CODE 510 | | | | | | | | | | |
| PARCEL-ID 02-057-1800.000 | 00 | 00 | 00 | | | | | | | | |
| 10-31-95 TRNSF TO 02-057-1800.000 STAPLETON, ROBERT H & PEN | | | | | | | | | | | |
| STAPLETON, ROBERT H & PENNY<br>4870 CO RD 29<br>PEDRO, OHIO 45659<br>VOL 603 PG 678 | 17-04-32 W END N 1/2 SW W PT L<br>ESS 0.06 & 0.21 BAL=17.73ACRES<br>RES USE CODE 510 | | | | | | | | | | |
| PARCEL-ID 02-057-1800.000 | 3,280<br>HOMESITE VALUE LISTED BELOW<br>1,100 | 7,610<br>6,900 | 10,890<br>8,000 | | | | | | | | |
| 10-31-95 TRNSF FROM 02-057-1800.000 STAPLETON, SELDON E | | | | | | | | | | | |
| AID TOWNSHIP VOLUNTEER FIRE DEPARTMENT, INC.<br>ROUTE 1<br>KITTS HILL, OHIO 45645<br>VOL 549 PG 496 | 17-04-32 W END N 1/2 SW W PT .<br>06ACRES<br>EXM USE CODE 630 | | | | | | | | | | |
| PARCEL-ID 02-057-1800.001 | 110 | 00 | 110 | | | | | | | | |
| COUNTY OF LAWRENCE<br>VETERANS SQUARE<br>IRONTON, OHIO 45638<br>VOL 587 PG 649 | 17-04-32 W END N 1/2 SW W PT 0<br>.21ACRES<br>EXM USE CODE 620 | | | | | | | | | | |
| PARCEL-ID 02-057-1800.002 | 20 | 00 | 20 | | | | | | | | |
| MALONE, WILLIAM HARVEY & IONE AVIS<br>4923 CO RD 29<br>PEDRO, OH 45659<br>VOL 528 PG 518 | 17-4-32 S CEN N1/2 SW LESS 0.6<br>0, 0.73 BAL = 8.92 ACRES<br>RES USE CODE 500<br>AUV | | | | | | | | | | |
| PARCEL-ID 02-058-0100.000 | 1,240 | 00 | 1,240 | | | | | | | | |

TAX RATE [illegible]00
A/R RED FACTOR 11.8349
OTH RED FACTOR 10.6474

LAWRENCE
TAX DISTRICT 02-AID TWP-ROCK HILL S.D.

# GENERAL TAX LIST AND DUPLICATE OF REAL AND PUBLIC UTILITY PROPERTY
## COUNTY REAL ESTATE TAXES AND SPECIAL ASSESSMENTS

01/03/96 TAX YEAR 1995 INTEREST RATE PAGE NO 153

| OWNER'S NAME MAILING ADDRESS | DESCRIPTION LAND | IMPROVEMENTS | TOTAL VALUE | TAXES CHARGED | DECEMBER TAXES | PENALTY | JUNE TAXES | PENALTY | TOTAL DELINQUENT | C. D. DATE | MEMO |
|---|---|---|---|---|---|---|---|---|---|---|---|
| COUNTY OF LAWRENCE<br>VETERANS SQUARE<br>IRONTON, OHIO 45638<br>VOL 585 PG 393 | 17-04-32 S CEN N1/2 SW PT 0.60<br>ACRES<br>EXM USE CODE 620 | | | | | | | | | | |
| PARCEL-ID 02-058-0100.001 | 60 | 00 | 60 | | | | | | | | |
| MALONE, MICHAEL JOSEPH<br>4875 CO RD 29<br>PEDRO, OHIO 45659<br>VOL 591 PG 798 | 17-4-32 PT S CEN N1/2 SW PT 0.<br>73 ACRES<br>RES USE CODE 500 | | | | | | | | | | |
| PARCEL-ID 02-058-0100.002 | 740 | 00 | 740 | | | | | | | | |
| PAYNE, EVA<br>3932 CO. RD. 5<br>KITTS HILL, OHIO 45645<br>VOL 327 PG 240 | 17-04-32 NE COR NE SW<br>0004.91A RES USE CODE 500 | | | | | | | | | | |
| PARCEL-ID 02-058-0200.000 | 510 | 00 | 510 | Hilda Friend — | | | | | | | |
| PAYNE, CHARLES E. JR<br>312 SOLIDA ROAD<br>SOUTH POINT, OHIO 45680<br>VOL 326 PG 43 | 17-04-32 PT SE COR NE SW LESS<br>0.08 AC BAL = 11.98 ACRES<br>RES USE CODE 500 | | | | | | | | | | |
| PARCEL-ID 02-058-0300.000 | 1,260 | 00 | 1,260 | | | | | | | | |
| COUNTY OF LAWRENCE<br>VETERAN'S SQUARE<br>IRONTON, OHIO 45638<br>VOL 584 PG 434 | 17-04-32 PT SE COR NE SW PT 0.<br>08 ACRES<br>EXM USE CODE 620 | | | | | | | | | | |
| PARCEL-ID 02-058-0300.001 | 10 | 00 | 10 | | | | | | | | |
| OAKLAND CHAPEL<br>OAKRIDE RD.<br>KITTS HILL, OHIO<br>VOL 387 PG 616 | 17-04-32 SE CORNER OF N&E PT<br>OF N1/2 OF SW 1/2<br>0001.00A EXM USE CODE 685 | | | | | | | | | | |
| PARCEL-ID 02-058-0301.000 | 6,300 | 17,850 | 24,150 | | | | | | | | |
| CHATFIELD, DARRELL F. JR.<br>5301 CO RD 20<br>PEDRO, OHIO 45659<br>VOL 554 PG 300 | 17-04-32 NW PT NE SW LESS 0.83<br>BAL = 15.95 ACRES<br>RES USE CODE 545 | | | | | | | | | | |
| PARCEL-ID 02-058-0400.000 | 2,620 | 200 | 2,820 | | | | | | | | |
| COUNTY OF LAWRENCE<br>VETERAN'S SQUARE<br>IRONTON, OHIO 45638<br>VOL 584 PG 437 | 17-04-32 PT NW PT NE SW PT 0.8<br>3 ACRES<br>EXM USE CODE 620 | | | | | | | | | | |
| PARCEL-ID 02-058-0400.001 | 90 | 00 | 90 | | | | | | | | |
| MCCARTY, SHANNON R<br>3748 CR 5<br>KITTS HILL, OHIO 45645<br>VOL 574 PG 319 | 17-04-32 PT. SE SW SW COR.<br>0000.81A RES USE CODE 500 | | | | | | | | | | |
| PARCEL-ID 02-058-0500.000 | 130 | 00 | 130 | | | | | | | | |

DAYTON LEGAL BLANK INC 60388

TAX RATE [illegible]00
A/R RED FACTOR 11.8349
OTH RED FACTOR 10.6474

LAWRENCE
TAX DISTRICT 02-AID TWP-ROCK HILL S.D.

# GENERAL TAX LIST AND DUPLICATE OF REAL AND PUBLIC UTILITY PROPERTY
## COUNTY REAL ESTATE TAXES AND SPECIAL ASSESSMENTS

TAX YEAR 1995
01/03/96 INTEREST RATE
PAGE NO 154

| OWNER'S NAME MAILING ADDRESS | DESCRIPTION LAND | IMPROVEMENTS | TOTAL VALUE | TAXES CHARGED | DECEMBER TAXES | PENALTY | JUNE TAXES | PENALTY | TOTAL DELINQUENT | C. D. DATE | MEMO |
|---|---|---|---|---|---|---|---|---|---|---|---|
| MCCARTY, BURLEY RAY & ROSEMARY<br>3784 CR 5<br>KITTS HILL, OHIO 45645-0000<br>VOL 441 PG 437<br>PARCEL-ID 02-058-0600.000 | 17-04-32 PT. NW COR.<br>0000.19A RES USE CODE 510<br>450 5,390 5,840<br>HOMESITE VALUE LISTED BELOW<br>450 5,390 5,840 | | | | | | | | | | |
| MCCARTY, SHANNON R<br>3748 CR 5<br>KITTS HILL, OHIO 45645<br>VOL 574 PG 319<br>PARCEL-ID 02-058-0700.000 | 17-04-32 SW SW PT.<br>0000.27A RES USE CODE 500<br>110 00 110 | | | | | | | | | | |
| MCCARTY, BURLEY RAY & ROSEMARY<br>3784 CR 5<br>KITTS HILL, OHIO 45645-0000<br>VOL 574 PG 324<br>PARCEL-ID 02-058-0800.000 | 17-04-32 PT. NE COR. ON RD.<br>0000.16A RES USE CODE 500<br>400 00 400 | | | | | | | | | | |
| VAN METER, MELVIN<br>3683 COUNTY RD 5<br>KITTS HILL, OHIO 45645<br>VOL 533 PG 618<br>PARCEL-ID 02-058-0900.000 | 17-04-32 PT SW SW LESS 0.60ACR<br>ES BAL=3.98ACRES<br>AGR USE CODE 121<br>AUV<br>100 00 100 | | | | | | | | | | |
| SAMMONS, MARK A. & VIRGINIA L.<br>ROUTE 1<br>KITTS HILL, OHIO 45645<br>VOL 547 PG 402<br>PARCEL-ID 02-058-0900.001 | 17-04-32 PT SW SW PT 0.60ACRES<br>RES USE CODE 500<br>630 00 630 | | | | | | | | | | |
| STAMPER, CHESTER E. JR. & CYNT<br>HIA MAE<br>1200 PARK DR.<br>IRONTON, OHIO 45638<br>VOL 546 PG 395<br>PARCEL-ID 02-058-0901.000<br><br>09-08-95 4.57 | 17-04-32 PT. SW SW<br>0000.20A RES USE CODE 500<br>50 00 50 | | | | | | | | | | |
| VANMETER, MELVIN D. & EVELYN J<br>3683 COUNTY RD 5<br>KITTS HILL, OHIO 45645<br>VOL 317 PG 266<br>PARCEL-ID 02-058-1000.000 | 17-04-32 E PT. SW SW<br>0001.05A RES USE CODE 500<br>160 00 160 | | | | | | | | | | |
| JENKINS, MARY ANN & RONNIE<br>3729 CO. RD. 5<br>KITTS HILL OHIO 45645<br>VOL 375 PG 363<br>PARCEL-ID 02-058-1100.000 | 17-04-32 PT. SW SW<br>0001.29A RES USE CODE 510<br>1,140 4,100 5,240<br>HOMESITE VALUE LISTED BELOW<br>1,050 4,100 5,150 | | | | | | | | | | |
| PAYNE, EVA L.<br>3932 CO RD 5<br>KITTS HILL, OH. 45645<br>VOL 346 PG 514<br>PARCEL-ID 02-058-1200.000 | 17-04-32 PT SE SW LESS 3.22, .<br>24, .26 BAL = 31.44 ACRES<br>AGR USE CODE 120<br>5,270 6,720 11,990<br>HOMESITE VALUE LISTED BELOW<br>1,100 5,460 6,560 | | | | | | | | | | |

TAX RATE [illegible]0
A/R RED FACTOR 11.8349
OTH RED FACTOR 10.6474

LAWRENCE
TAX DISTRICT 02-AID TWP-ROCK HILL S.D.

# GENERAL TAX LIST AND DUPLICATE OF REAL AND PUBLIC UTILITY PROPERTY
## COUNTY REAL ESTATE TAXES AND SPECIAL ASSESSMENTS

TAX YEAR 1995
01/03/96 INTEREST RATE
PAGE NO 155

| OWNER'S NAME MAILING ADDRESS | DESCRIPTION LAND | IMPROVEMENTS | TOTAL VALUE | TAXES CHARGED | DECEMBER TAXES | PENALTY | JUNE TAXES | PENALTY | TOTAL DELINQUENT | C. D. DATE | MEMO |
|---|---|---|---|---|---|---|---|---|---|---|---|
| COUNTY OF LAWRENCE<br>VETERAN'S SQUARE<br>IRONTON, OHIO 45638<br>VOL 585 PG 268<br>PARCEL-ID 02-058-1200.001 | 17-4-32 PT SE SW PT 0.26 ACRES<br>EXM USE CODE 620<br>30 00 30 | | | | | | | | | | |
| GABBERT, BELINDA<br>1792 CR 5<br>KITTS HILL, OH. 45645<br>VOL 578 PG 24<br>PARCEL-ID 02-058-1201.000 | 17-04-32 PT SE SW PT<br>0000.24A COM USE CODE 429<br>250 1,520 1,770 | | | | | | | | | | |
| PAYNE, CHARLES E. JR<br>312 SOLIDA ROAD<br>SOUTH POINT, OHIO 45680<br>VOL 326 PG 32<br>PARCEL-ID 02-058-1300.000 | 17-04-32 PT N END LESS 0.64 BA<br>L = 4.20 ACRES<br>RES USE CODE 500<br>1,390 00 1,390 | | | | | | | | | | |
| COUNTY OF LAWRENCE<br>VETERAN'S SQUARE<br>IRONTON, OHIO 45638<br>VOL 584 PG 434<br>PARCEL-ID 02-058-1300.001 | 17-04-32 PT N END PT 0.64 ACRS<br>E<br>RES USE CODE 500<br>70 00 70 | | | | | | | | | | |
| PINKERMAN, EMMA JEAN<br>3801 CO. RD. 5<br>KITTS HILL, OHIO 45645<br>VOL 261 PG 638<br>PARCEL-ID 02-058-1400.000 | 17-04-32 PT. W SIDE SE SW<br>0001.72A RES USE CODE 510<br>1,160 5,440 6,600<br>HOMESITE VALUE LISTED BELOW<br>1,050 5,440 6,490 | | | | | | | | | | |
| VAN METER, MELVIN<br>3683 COUNTY RD 5<br>KITTS HILL, OHIO 45645<br>VOL 533 PG 618<br>PARCEL-ID 02-058-1500.000 | 17-04-32 SW SW PT LESS .42ACRE<br>S BAL-32.58ACRES<br>AGR USE CODE 121<br>AUV<br>800 00 800 | | | | | | | | | | |
| SAMMONS, MARK A. & VIRGINIA L.<br>ROUTE 1<br>KITTS HILL , OHIO 45645<br>VOL 547 PG 402<br>PARCEL-ID 02-058-1500.001 | 17-04-32 SW SW PT .42ACRES<br>RES USE CODE 510<br>460 9,250 9,710 | | | | | | | | | | |
| KNIPP, DARYL ANN<br>C/O DEE STALEY<br>588 TPW. RD. 256<br>KITTS HILL, OHIO 45645<br>VOL 496 PG 586<br>PARCEL-ID 02-058-1600.000 | 17-04-32 SE NE<br>0001.00A RES USE CODE 500<br>110 00 110 | | | | | | | | | | |
| STALEY JAMES D & JOANNA DEE<br>673 TWP. RD. 256<br>KITTS HILL, OHIO 45645<br>VOL 483 PG 694<br>PARCEL-ID 02-058-1700.000 | 17-04-32 SE NE<br>0002.85A AGR USE CODE 120<br>320 220 540 | | | | | | | | | | |
| KNIPP, DARYL ANN<br>C/O DEE STALEY<br>588 TWP. RD. 256 | 17-04-32 L95.33 ON ELKINS CR R<br>D<br>0001.58A RES USE CODE 510 | | | | | | | | | | |

DAYTON LEGAL BLANK INC 60388

TAX RATE [illegible]00
A/R RED FACTOR 11.8349
OTH RED FACTOR 10.6474

LAWRENCE
TAX DISTRICT 02-AID TWP-ROCK HILL S.D.

GENERAL TAX LIST AND DUPLICATE OF REAL AND PUBLIC UTILITY PROPERTY
COUNTY REAL ESTATE TAXES AND SPECIAL ASSESSMENTS

01/03/96

TAX YEAR 1995
INTEREST RATE
PAGE NO 156

| OWNER'S NAME MAILING ADDRESS | DESCRIPTION | | | TAXES CHARGED | DECEMBER TAXES | PENALTY | JUNE TAXES | PENALTY | TOTAL DELINQUENT | C. D. DATE | MEMO |
|---|---|---|---|---|---|---|---|---|---|---|---|
| | LAND | IMPROVEMENTS | TOTAL VALUE | | | | | | | | |
| KITTS HILL, OHIO 45645<br>VOL 496 PG 584<br>PARCEL-ID 02-058-1800.000 | 980 | 12,520 | 13,500 | | | | | | | | |
| VALENTINE, EVELYN I LIFE EST.<br>& PATRICK, GREGORY EARL REM<br>506 TWP. RD. 256<br>KITTS HILL, OHIO 45645<br>VOL 475 PG 341<br>PARCEL-ID 02-058-1900.000 | 17-4-32 SE NE LESS 9.58A. & O.<br>11A. BAL.1.60ACS.<br>RES USE CODE 510<br>980 9,460 10,440<br>HOMESITE VALUE LISTED BELOW<br>920 9,390 10,310 | | | | | | | | | | |
| STEED, RONALD E. & ALVIN<br>DELORES<br>528 TWP RD 256<br>KITTS HILL, OHIO 45645-9717<br>VOL 373 PG 302<br>PARCEL-ID 02-058-1901.000 | 17-04-32 PT<br>0000.46A RES USE CODE 510<br>650 8,260 8,910<br>HOMESITE VALUE LISTED BELOW<br>650 8,260 8,910 | | | | | | | | | | |
| RUSSELL DERON R. & RACHAEL A M<br>EADOWS<br>022<br>C/O TRANSAMERICA<br>REAL ESTATE TAX SERVICE<br>1105 SCHROCK RD SUITE 437<br>COLUMBUS, OHIO 43229<br>VOL 543 PG 11<br>PARCEL-ID 02-058-1902.000 | 17-04-32 PT SE N E<br>0003.92A RES USE CODE 510<br>1,240 11,660 12,900 | | | | | | | | | | |
| MCKNIGHT, ERNEST & FAYE J<br>1502 SOUTH 3RD ST<br>IRONTON, OHIO 45638<br>VOL 569 PG 181<br>PARCEL-ID 02-058-1903.000 | 17-04-32 SE NE PT<br>0002.10A RES USE CODE 500<br>220 00 220 | | | | | | | | | | |
| RESINGER, CLARENCE A. JR. &<br>JULIA F.<br>454 TWP RD 256<br>KITTS HILL, OHIO 45645<br>VOL 417 PG 541<br>PARCEL-ID 02-058-1904.000 | 17-04-32 PT SE NE<br>0003.10A RES USE CODE 510<br>1,390 20,480 21,870<br>HOMESITE VALUE LISTED BELOW<br>1,010 20,480 21,490 | | | | | | | | | | |
| REISINGER, CLARENCE & JULIA<br>454 TWP RD 256<br>KITTS HILL, OHIO 45645<br>VOL 557 PG 498<br>PARCEL-ID 02-058-1905.000 | 17-04-32 SE NE PT<br>0000.11A RES USE CODE 500<br>110 00 110 | | | | | | | | | | |
| SHARON SILICA CO. AN OHIO CORP<br>C/O CAMBRIA PRODUCTS CO.<br>225 S. FRONT ST.<br>OAK HILL, OHIO 45656-0000<br>PARCEL-ID 02-059-0200.000 | 17-04-30 MINERAL RIGHTS<br>W1/2 W1/2 SEC NW NW & W1/2 SW<br>0319.00A MIN USE CODE 260<br>1,120 00 1,120 | | | | | | | | | | |
| SHARON SILICA CO. AN OHIO CORP<br>C/O CAMBRIA PRODUCTS CO.<br>225 S. FRONT ST.<br>OAK HILL, OHIO 45656-0000<br>PARCEL-ID 02-059-0300.000 | 17-04-30 MINERAL RIGHTS<br>NW 1/2 E 1/2 NW<br>0040.00A MIN USE CODE 260<br>140 00 140 | | | | | | | | | | |

TAX RATE [illegible]00
A/R RED FACTOR 11.8349
OTH RED FACTOR 10.6474

LAWRENCE
TAX DISTRICT 02-AID TWP-ROCK HILL S.D.

GENERAL TAX LIST AND DUPLICATE OF REAL AND PUBLIC UTILITY PROPERTY
COUNTY REAL ESTATE TAXES AND SPECIAL ASSESSMENTS

01/03/96

TAX YEAR 1995
INTEREST RATE
PAGE NO 157

| OWNER'S NAME MAILING ADDRESS | DESCRIPTION | | | TAXES CHARGED | DECEMBER TAXES | PENALTY | JUNE TAXES | PENALTY | TOTAL DELINQUENT | C. D. DATE | MEMO |
|---|---|---|---|---|---|---|---|---|---|---|---|
| | LAND | IMPROVEMENTS | TOTAL VALUE | | | | | | | | |
| SHARON SILICA CO. AN OHIO CORP<br>C/O CAMBRIA PRODUCTS CO.<br>225 S. FRONT ST.<br>OAK HILL, OHIO 45656-0000<br>PARCEL-ID 02-059-0400.000 | 17-04-30 MINERAL RIGHTS<br>E1/2 NW LESS 40A<br>0117.00A MIN USE CODE 260<br>410 00 410 | | | | | | | | | | |
| SHARON SILICA CO. AN OHIO CORP<br>C/O CAMBRIA PRODUCTS CO.<br>225 S. FRONT ST.<br>OAK HILL, OHIO 45656-0000<br>PARCEL-ID 02-059-0500.000 | 17-04-30 MINERAL RIGHTS<br>E 1/2 SEC.<br>0320.00A MIN USE CODE 260<br>1,120 00 1,120 | | | | | | | | | | |
| SHARON SILICA CO. AN OHIO CORP<br>C/O CAMBRIA PRODUCTS CO.<br>225 S. FRONT ST.<br>OAK HILL, OHIO 45656-0000<br>PARCEL-ID 02-059-0600.000 | 17-04-30 MINERAL RIGHTS<br>E1/2 SW LESS 3A<br>0156.00A MIN USE CODE 260<br>550 00 550 | | | | | | | | | | |
| SHARON SILICA CO. AN OHIO CORP<br>C/O CAMBRIA PRODUCTS CO.<br>225 S. FRONT ST.<br>OAK HILL, OHIO 45656-0000<br>PARCEL-ID 02-059-0700.000 | 17-04-31 MINERAL RIGHTS<br>PT. OF SEC.<br>0921.90A MIN USE CODE 260<br>3,230 00 3,230 | | | | | | | | | | |
| SHARON SILICA CO. AN OHIO CORP<br>C/O CAMBRIA PRODUCTS CO.<br>225 S. FRONT ST.<br>OAK HILL, OHIO 45656-0000<br>PARCEL-ID 02-059-0800.000 | 17-04-32 MINERAL RIGHTS<br>W 1/2 NW<br>0082.25A MIN USE CODE 260<br>290 00 290 | | | | | | | | | | |
| SHARON SILICA CO. AN OHIO CORP<br>C/O CAMBRIA PRODUCTS CO.<br>225 S. FRONT ST.<br>OAK HILL, OHIO 45656-0000<br>PARCEL-ID 02-059-0900.000 | 17-04-32 MINERAL RIGHTS<br>SE NW<br>0040.00A MIN USE CODE 260<br>140 00 140 | | | | | | | | | | |
| SHARON SILICA CO. AN OHIO CORP<br>C/O CAMBRIA PRODUCTS CO.<br>225 S. FRONT ST.<br>OAK HILL, OHIO 45656-0000<br>PARCEL-ID 02-059-1000.000 | 17-04-32 MINERAL RIGHTS<br>N 1/2 SW<br>0080.00A MIN USE CODE 260<br>280 00 280 | | | | | | | | | | |
| SHARON SILICA CO. AN OHIO CORP<br>C/O CAMBRIA PRODUCTS CO.<br>225 S. FRONT ST.<br>OAK HILL, OHIO 45656-0000<br>PARCEL-ID 02-059-1100.000 | 17-04-32 MINERAL RIGHTS<br>SW SW<br>0040.00A MIN USE CODE 260<br>140 00 140 | | | | | | | | | | |
| EDMUNDSON, GRAY, JANE & JAMES<br>175 WORTH RD.<br>SYLVESTER, GA. 31791<br>VOL 549 PG 792<br>PARCEL-ID 02-059-1200.000 | 17-04-30 MINERAL RIGHTS<br>NW NW LESS COAL EDMUNDS<br>0 0079.00A MIN USE CODE 260<br>280 00 280 | | | | | | | | | | |

TAX RATE [illegible].00
A/R RED FACTOR 11.8349
OTH RED FACTOR 10.6474

LAWRENCE
TAX DISTRICT 02-AID TWP-ROCK HILL S.D.

**GENERAL TAX LIST AND DUPLICATE OF REAL AND PUBLIC UTILITY PROPERTY**
**COUNTY REAL ESTATE TAXES AND SPECIAL ASSESSMENTS**

01/03/96

TAX YEAR 1995
INTEREST RATE
PAGE NO 158

| OWNER'S NAME MAILING ADDRESS | DESCRIPTION LAND | IMPROVEMENTS | TOTAL VALUE | TAXES CHARGED | DECEMBER TAXES | PENALTY | JUNE TAXES | PENALTY | TOTAL DELINQUENT | C. D. DATE | MEMO |
|---|---|---|---|---|---|---|---|---|---|---|---|
| EDMUNDSON, GRAY, JANE & JAMES<br>175 WORTH RD.<br>SYLVESTER, GA. 31791<br>VOL 549 PG 792<br>PARCEL-ID 02-059-1300.000 | 17-04-30 MINERAL RIGHTS<br>W1/2 SW1/2 LESS COAL EDMUNDS<br>0 0158.00A | 550 | MIN USE CODE 260<br>00 | 550 | | | | | | | |
| EDMUNDSON, GRAY, JANE & JAMES<br>175 WORTH RD.<br>SYLVESTER, GA. 31791<br>VOL 549 PG 792<br>PARCEL-ID 02-059-1400.000 | 17-04-30 MINERAL RIGHTS<br>SW COR. E 1/2 SW LESS COAL<br>0003.00A | 10 | MIN USE CODE 260<br>00 | 10 | | | | | | | |
| SHARON SILICA CO. AN OHIO CORP<br>C/O CAMBRIA PRODUCTS CO.<br>225 S. FRONT ST.<br>OAK HILL, OHIO 45656-0000<br>PARCEL-ID 02-059-1600.000 | 17-04-32 GAS & OIL RIGHTS<br>NE NW<br>0037.00A | 130 | MIN USE CODE 260<br>00 | 130 | | | | | | | |
| COLUMBIA GAS<br>TRANSMISSION CORP.<br>P.O. BOX 1273<br>CHARLESTON, W.VA. 25325<br>PARCEL-ID 02-060-0301.000 | P.U. FORM U 9 | 00 | P/U USE CODE 880<br>323,990 | 323,990 | | | | | | | |
| OHIO BELL TELEPHONE CO.<br>C/O DIV. ACCOUNTING MANAGER-CO<br>45 ERIEVIEWPLAZA RM 1070<br>CLEVELAND, OHIO 44114-0000<br>PARCEL-ID 02-060-0302.000 | P U FORM U9 | 00 | P/U USE CODE 880<br>35,790 | 35,790 | | | | | | | |
| BUCKEYE RURAL ELECTRIC<br>COOPERATIVE INC.<br>4848 ST. RT. 325 SO.<br>P.O. BOX 200<br>RIO GRANDE, OHIO 45674-0200<br>PARCEL-ID 02-060-0303.000 | P.U. FORM U9 | 00 | P/U USE CODE 880<br>32,850 | 32,850 | | | | | | | |
| BUCKEYE ELECTRIC UTILITY COMPA<br>NY<br>P.O. BOX 26036<br>COLUMBUS, OHIO 43226-0036<br>PARCEL-ID 02-070-9000.000 | 00-00 PU FORM U9 | 00 | P/U USE CODE 880<br>70 | 70 | | | | | | | |

TAX RATE [illegible]
A/R RED FACTOR 11.8349
OTH RED FACTOR 10.6474

LAWRENCE
TAX DISTRICT 02-AID TWP-ROCK HILL S.D.

**GENERAL TAX LIST AND DUPLICATE OF REAL AND PUBLIC UTILITY PROPERTY**
**COUNTY REAL ESTATE TAXES AND SPECIAL ASSESSMENTS**

01/03/96

TAX YEAR 1995
INTEREST RATE
PAGE NO 159

| OWNER'S NAME MAILING ADDRESS | DESCRIPTION LAND | IMPROVEMENTS | TOTAL VALUE | TAXES CHARGED | DECEMBER TAXES | PENALTY | JUNE TAXES | PENALTY | TOTAL DELINQUENT | C. D. DATE | MEMO |
|---|---|---|---|---|---|---|---|---|---|---|---|

| COUNTY TOTAL BREAKDOWN | FIRST TAXES | HALF PAID | SECOND TAX | HALF PAID | TOTAL DELINQUENT |
|---|---|---|---|---|---|
| CURRENT R.E.TAX (AGR/RES) | .00 | | .00 | | |
| CURRENT R.E. TAX (OTHER) | .00 | | .00 | | |
| TAX REDUCTION (AGR/RES) | .00 | | .00 | | |
| TAX REDUCTION (OTHER) | .00 | | .00 | | |
| SUBTOTAL (AGR/RES) | .00 | .00 | .00 | .00 | |
| SUBTOTAL (OTHER) | .00 | .00 | .00 | .00 | |
| 10 PCT REDUCTION (AGR/RES | .00 | .00 | .00 | .00 | |
| 10 PCT REDUCTION (OTHER | .00 | .00 | .00 | .00 | |
| 2 1/2 PCT REDUCTION (AGR/RES) | .00 | .00 | .00 | .00 | |
| 2 1/2 PCT REDUCTION (OTHER) | .00 | .00 | .00 | .00 | |
| HOMESTEAD REDUCTION (AGR/RES) | .00 | .00 | .00 | .00 | |
| HOMESTEAD REDUCTION (OTHER) | .00 | .00 | .00 | .00 | |
| UNPAID 1ST HALF R.E. (AGR/RES | .00 | .00 | .00 | .00 | |
| UNPAID 1ST HALF R.E. (OTHER | .00 | .00 | .00 | .00 | |
| CURRENT PUB UTIL PERS PROP | .00 | .00 | .00 | .00 | |
| UNPAID 1ST HALF P.U. PERS | .00 | .00 | .00 | .00 | |
| AGRICULTURAL RECOUPMENT | .00 | .00 | .00 | .00 | |
| TAX REDUCTION | .00 | .00 | .00 | .00 | |
| SUBTOTAL | .00 | .00 | .00 | .00 | |
| 10 PCT REDUCTION | .00 | .00 | .00 | .00 | |
| TOTAL RECOUPMENT | .00 | .00 | | | |
| UNPAID AGRI RECOUPMENT | .00 | .00 | .00 | .00 | |
| DELINQ.R.E. TAX (AGR/RES) | .00 | .00 | .00 | .00 | .00 |
| INTEREST .00 | | | | | |
| DELINQ R.E. TAX (OTHER) | .00 | .00 | .00 | .00 | .00 |
| INTEREST .00 | | | | | |
| DELINQ PUB UTIL PERS PROP | .00 | .00 | .00 | .00 | .00 |
| INTEREST .00 | | | | | |
| DELINQ AGRICULTURAL RECOUP | .00 | .00 | .00 | .00 | .00 |
| INTEREST .00 | | | | | |

DAYTON LEGAL BLANK INC 60388

TAX RATE 00
A/R RED FACTOR 11.8349
OTH RED FACTOR 10.6474

LAWRENCE
TAX DISTRICT 02-AID TWP-ROCK HILL S.D.

## GENERAL TAX LIST AND DUPLICATE OF REAL AND PUBLIC UTILITY PROPERTY
## COUNTY REAL ESTATE TAXES AND SPECIAL ASSESSMENTS

01/03/96

TAX YEAR 1995
INTEREST RATE
PAGE NO 160

| OWNER'S NAME MAILING ADDRESS | DESCRIPTION LAND | IMPROVEMENTS | TOTAL VALUE | TAXES CHARGED | DECEMBER TAXES | PENALTY | JUNE TAXES | PENALTY | TOTAL DELINQUENT | C. D. DATE | MEMO |
|---|---|---|---|---|---|---|---|---|---|---|---|

| COUNTY TOTAL BREAKDOWN | FIRST HALF TAXES PAID | SECOND HALF TAX PAID | TOTAL DELINQUENT |
|---|---|---|---|
| CURRENT S.A. COUNTY | .00 | .00 | .00 | .00 | | | |
| CURRENT S.A. TOWNSHIP | .00 | .00 | .00 | .00 | | | |
| CURRENT S.A. MUNICIPAL | .00 | .00 | .00 | .00 | | | |
| UNPAID S.A. COUNTY | .00 | .00 | .00 | .00 | | | |
| UNPAID S.A. TOWNSHIP | .00 | .00 | .00 | .00 | | | |
| UNPAID S.A. MUNICIPAL | .00 | .00 | .00 | .00 | | | |
| DELINQ. S.A. COUNTY INTEREST .00 | .00 | .00 | .00 | .00 | | | .00 |
| DELINQ. S.A. TOWNSHIP INTEREST .00 | .00 | .00 | .00 | .00 | | | .00 |
| DELINQ. S.A. MUNICIPAL INTEREST .00 | .00 | .00 | .00 | .00 | | | .00 |
| 5 PAY R.E. (AGR/RES) BALANCE .00 | .00 | .00 | .00 | .00 | | | .00 |
| 5 PAY R.E. (OTHER) BALANCE .00 | .00 | .00 | .00 | .00 | | | .00 |
| 5 PAY S.A. BALANCE .00 | .00 | .00 | .00 | .00 | | | .00 |
| FUTURE S.A. COUNTY | .00 | .00 | .00 | .00 | | | |
| FUTURE S.A. TOWNSHIP | .00 | .00 | .00 | .00 | | | |
| FUTURE S.A. MUNICIPAL | .00 | .00 | .00 | .00 | | | |
| OVERPAYMENTS | | | | .00 | | | |
| TOTAL TAX********** | .00 | .00 | .00 | .00 | | | .00 |

| | | | |
|---|---|---|---|
| TOTAL NO. OF PRINTED PARCEL | 185 | AGR/RES LAND VALUES | 288,850 |
| TOTAL ACREAGE | 4,766.41 | BUILD VALUES | 317,590 |
| RECOUPMENT VALUE | 00 | OTHER LAND VALUES | 8,640 |
| | | BUILD VALUES | 1,520 |
| | | SUBTOTAL | 616,600 |
| REMITTERS: A/R .00 | OTHER .00 | P.U. PERS PROP | 392,700 |
| | | P.U. REAL ESTATE | 00 |
| | | TOTAL VALUE | 1,009,300 |

TAX RATE 50
A/R RED FACTOR 11.7051
OTH RED FACTOR 08.5667

LAWRENCE
TAX DISTRICT 03-DECATUR-ROCK HILL S.D.

## GENERAL TAX LIST AND DUPLICATE OF REAL AND PUBLIC UTILITY PROPERTY
## COUNTY REAL ESTATE TAXES AND SPECIAL ASSESSMENTS

01/03/96

TAX YEAR 1995
INTEREST RATE
PAGE NO 161

| OWNER'S NAME MAILING ADDRESS | DESCRIPTION LAND | IMPROVEMENTS | TOTAL VALUE | TAXES CHARGED | DECEMBER TAXES | PENALTY | JUNE TAXES | PENALTY | TOTAL DELINQUENT | C. D. DATE | MEMO |
|---|---|---|---|---|---|---|---|---|---|---|---|

| COUNTY TOTAL BREAKDOWN | FIRST HALF TAXES PAID | SECOND HALF TAX PAID | TOTAL DELINQUENT |
|---|---|---|---|

| | | | | |
|---|---|---|---|---|
| COLLINS, OAKLEY CLARK JR. & MA<br>RK ALLEN<br>1005 KEMP LANE<br>IRONTON, OHIO 45638<br>VOL 584 PG 357<br>PARCEL-ID 03-001-0100.000 | 18-03-01 SW SE<br>0040.00A<br>AUV<br>980 | AGR USE CODE 121<br>00 | 980 |
| UNITED STATES OF AMERICA<br>VOL 147 PG 350<br>PARCEL-ID 03-001-0105.000 | 18-03-01<br>0600.00A<br>63,000 | EXM USE CODE 600<br>00 | 63,000 |
| DONLEY, CHARLES WOODRUM<br>822 TWP RD 258<br>SOUTH WEBSTER, OHIO 45682-907<br>VOL 226 PG 467<br>PARCEL-ID 03-001-0300.000 | 18-03-02 PT. NE COR. W 1/2 NE NW PT.<br>0001.94A<br>980<br>HOMESITE VALUE LISTED BELOW<br>700 | RES USE CODE 510<br>1,970<br>1,790 | 2,950<br>2,490 |
| WILLIAMS, JUDY C. & SHERLE<br>93 SO. KINGS CK. RD.<br>BURGETTSTOWN, PA. 15021-000<br>VOL 479 PG 332<br>PARCEL-ID 03-001-0301.000 | 18-03-02 PT NE COR W 1/2 NE NW PT.<br>0000.40A<br>460<br>HOMESITE VALUE LISTED BELOW<br>460 | RES USE CODE 510<br>5,260<br>5,260 | 5,720<br>5,720 |
| UNITED STATES OF AMERICA<br>WASHINGTON, D.C.<br>VOL 341 PG 291<br>PARCEL-ID 03-001-0400.000 | 18-03-02 E1/2 NE NW PT.<br>0004.00A<br>420 | EXM USE CODE 600<br>00 | 420 |
| DONLEY, LESTER & JOSEPHINE<br>818 TWP. RD. 258<br>SOUTH WEBSTER, OHIO 45682-907<br>VOL 332 PG 232<br>PARCEL-ID 03-001-0500.000 | 18-03-02 PT. NE COR. W 1/2 NE NW<br>0000.46A<br>500<br>HOMESITE VALUE LISTED BELOW<br>500 | RES USE CODE 510<br>5,100<br>3,400 | 5,600<br>3,900 |
| CONLEY, DENNIS J.<br>RT.2 BOX 194<br>SOUTH WEBSTER, OHIO 45682<br>VOL 561 PG 414<br>PARCEL-ID 03-001-0600.000 | 18-03-02 PT. W1/2 NE NW<br>0017.20A<br>2,520 | AGR USE CODE 120<br>1,490 | 4,010 |
| UNITED STATES OF AMERICA<br>WASHINGTON, D.C. | 18-03-02 E1/2 NE NW PT.<br>0012.00A | EXM USE CODE 600 | |

DAYTON LEGAL BLANK INC 60388

TAX RATE [illegible]50
A/R RED FACTOR 11.7051
OTH RED FACTOR 08.5667

LAWRENCE
TAX DISTRICT 03-DECATUR-ROCK HILL S.D.

**GENERAL TAX LIST AND DUPLICATE OF REAL AND PUBLIC UTILITY PROPERTY**
**COUNTY REAL ESTATE TAXES AND SPECIAL ASSESSMENTS**

01/03/96

TAX YEAR 1995
INTEREST RATE
PAGE NO 162

| OWNER'S NAME MAILING ADDRESS | DESCRIPTION | | | TAXES CHARGED | DECEMBER TAXES | PENALTY | JUNE TAXES | PENALTY | TOTAL DELINQUENT | C. D. DATE | MEMO |
|---|---|---|---|---|---|---|---|---|---|---|---|
| | LAND | IMPROVEMENTS | TOTAL VALUE | | | | | | | | |
| VOL 341 PG 291<br>PARCEL-ID 03-001-0700.000 | 1,260 | 00 | 1,260 | | | | | | | | |
| UNITED STATES OF AMERICA<br>WASHINGTON, D.C.<br>VOL 336 PG 445<br>PARCEL-ID 03-001-0800.000 | 18-03-02 E1/2 NE NW PT.<br>0002.00A EXM USE CODE 600<br>210 | 00 | 210 | | | | | | | | |
| UNITED STATES OF AMERICA<br>WASHINGTON, D.C.<br>VOL 336 PG 445<br>PARCEL-ID 03-001-0900.000 | 18-03-02 E1/2 NE NW PT.<br>0002.00A EXM USE CODE 600<br>210 | 00 | 210 | | | | | | | | |
| COLLINS, OAKLEY CLARK JR. & MA<br>RK ALLEN<br>1005 KEMP LANE<br>IRONTON, OHIO 45638<br>VOL 584 PG 357<br>PARCEL-ID 03-001-1000.000 | 18-03-02 E1/2 SW<br>0080.00A AGR USE CODE 121<br>AUV<br>1,960 | 00 | 1,960 | | | | | | | | |
| COLLINS, OAKLEY CLARK JR. & MA<br>RK ALLEN & C. E.<br>1005 KEMP LANE<br>IRONTON, OHIO 45638<br>VOL 584 PG 357<br>PARCEL-ID 03-001-1100.000 | 18-03-02 W1/2 SW<br>0080.00A AGR USE CODE 121<br>AUV<br>1,960 | 00 | 1,960 | | | | | | | | |
| UNITED STATES OF AMERICA<br>WASHINGTON, D.C.<br>VOL 336 PG 63<br>PARCEL-ID 03-001-1200.000 | 18-03-02 SW NW<br>0040.00A EXM USE CODE 600<br>4,200 | 00 | 4,200 | | | | | | | | |
| ELLIS, CARL<br>210 TWP RD 258<br>SOUTH WEBSTER, OHIO 45682<br>VOL 450 PG 7& 8<br>PARCEL-ID 03-001-1300.000 | 18-03-02 W 1/2 NW NW<br>0010.78A AGR USE CODE 120<br>1,300 | 00 | 1,300 | | | | | | | | |
| ELLIS, CARL<br>ROUTE 1 BOX 192-A<br>SOUTH WEBSTER, OHIO 45682<br>VOL 547 PG 106<br>PARCEL-ID 03-001-1301.000 | 18-03-02 W 1/2 NW NW PT<br>0006.85A RES USE CODE 510<br>1,380<br>HOMESITE VALUE LISTED BELOW<br>740 | 9,370<br><br>6,930 | 10,750<br><br>7,670 | | | | | | | | |
| CONLEY, PEARL & DENNIS J.<br>RT. 2 BOX 194<br>SOUTH WEBSTER, OHIO 45682<br>VOL 508 PG 229<br>PARCEL-ID 03-001-1400.000 | 18-03-02 NE COR. W1/2 NW NW<br>0002.37A RES USE CODE 510<br>890<br>HOMESITE VALUE LISTED BELOW<br>740 | 9,280<br><br>9,280 | 10,170<br><br>10,020 | | | | | | | | |
| UNITED STATES OF AMERICA<br>WASHINGTON, D.C.<br>VOL 336 PG 63<br>PARCEL-ID 03-001-1500.000 | 18-03-02 E1/2 NW NW<br>0020.00A EXM USE CODE 600<br>2,100 | 00 | 2,100 | | | | | | | | |

TAX RATE [illegible]50
A/R RED FACTOR 11.7051
OTH RED FACTOR 08.5667

LAWRENCE
TAX DISTRICT 03-DECATUR-ROCK HILL S.D.

**GENERAL TAX LIST AND DUPLICATE OF REAL AND PUBLIC UTILITY PROPERTY**
**COUNTY REAL ESTATE TAXES AND SPECIAL ASSESSMENTS**

01/03/96

TAX YEAR 1995
INTEREST RATE
PAGE NO 163

| OWNER'S NAME MAILING ADDRESS | DESCRIPTION | | | TAXES CHARGED | DECEMBER TAXES | PENALTY | JUNE TAXES | PENALTY | TOTAL DELINQUENT | C. D. DATE | MEMO |
|---|---|---|---|---|---|---|---|---|---|---|---|
| | LAND | IMPROVEMENTS | TOTAL VALUE | | | | | | | | |
| COLLINS, OAKLEY CLARK JR. & MA<br>RK ALLEN & C. E.<br>1005 KEMP LANE<br>IRONTON, OHIO 45638<br>VOL 584 PG 357<br>PARCEL-ID 03-001-1600.000 | 18-03-02 E1/2 SE. & SE NW<br>0360.00A AGR USE CODE 121<br>AUV<br>8,820 | 00 | 8,820 | | | | | | | | |
| BOGGS, HAROLD U. & LINDA L.<br>RT. 2 BOX 143<br>WHEELERSBURG, OHIO 45694<br>VOL 530 PG 820<br>PARCEL-ID 03-001-1800.000 | 18-03-03 W1/2 NW SW<br>0020.22A AGR USE CODE 120<br>3,900 | 00 | 3,900 | | | | | | | | |
| UNITED STATES OF AMERICA<br>VOL 170 PG 242<br>PARCEL-ID 03-001-1805.000 | 18-03-03<br>0078.55A EXM USE CODE 600<br>8,250 | 00 | 8,250 | | | | | | | | |
| UNITED STATES OF AMERICA<br>WASHINGTON, D.C.<br>VOL 349 PG 561<br>PARCEL-ID 03-002-0100.000 | 18-03-03 E1/2 NW & W1/2 NE W O<br>F ST. R. 75<br>0079.12A EXM USE CODE 600<br>8,310 | 00 | 8,310 | | | | | | | | |
| COLLINS, LLOYD<br>19486 ST RT 93<br>SOUTH WEBSTER, OHIO 45682<br>VOL 486 PG 22<br>PARCEL-ID 03-002-0200.000 | 18-3-3 PT N 1/2 LESS 5.87 BAL=<br>52.63A<br>AGR USE CODE 120<br>7,440<br>HOMESITE VALUE LISTED BELOW<br>1,470 | 10,710<br><br>10,510 | 18,150<br><br>11,980 | | | | | | | | |
| COX, WILLIAM & JOANNE<br>16919 ST RT 93<br>PEDRO, OHIO 45659<br>VOL 514 PG 16<br>PARCEL-ID 03-002-0200.001 | 18-3-03 PT. N1/2, SE PT. 2.13A<br>CS.<br>COM USE CODE 499<br>1,520 | 14,050 | 15,570 | | | | | | | | |
| COX, WILLIAM & JOANNE<br>16919 ST RT 93<br>PEDRO, OHIO 45659<br>VOL 525 PG 313<br>PARCEL-ID 03-002-0200.002 | 18-3-03 PT. N1/2, S PT 0.75ACS<br>.<br>RES USE CODE 500<br>220 | 00 | 220 | | | | | | | | |
| COX, WILLIAM & JOANNE<br>16919 ST RT 93<br>PEDRO, OHIO 45659<br>VOL 525 PG 313<br>PARCEL-ID 03-002-0200.003 | 18-3-03 PT N1/2, 1.35ACS., TRA<br>CT #1<br>RES USE CODE 500<br>1,510 | 00 | 1,510 | | | | | | | | |
| COX, WILLIAM & JOANNE<br>16919 ST RT 93<br>PEDRO, OHIO 45659<br>VOL 525 PG 313<br>PARCEL-ID 03-002-0200.004 | 18-3-03 PT N1/2, 0.18ACS., TRA<br>CT #2<br>RES USE CODE 500<br>110 | 00 | 110 | | | | | | | | |

DAYTON LEGAL BLANK INC 60388

TAX RATE 50
A/R RED FACTOR 11.7051
OTH RED FACTOR 08.5667

LAWRENCE
TAX DISTRICT 03-DECATUR-ROCK HILL S.D.

# GENERAL TAX LIST AND DUPLICATE OF REAL AND PUBLIC UTILITY PROPERTY
## COUNTY REAL ESTATE TAXES AND SPECIAL ASSESSMENTS

01/03/96

TAX YEAR 1995
INTEREST RATE
PAGE NO 164

| OWNER'S NAME MAILING ADDRESS | DESCRIPTION | | | TAXES CHARGED | DECEMBER TAXES | PENALTY | JUNE TAXES | PENALTY | TOTAL DELINQUENT | C. D. DATE | MEMO |
|---|---|---|---|---|---|---|---|---|---|---|---|
| | LAND | IMPROVEMENTS | TOTAL VALUE | | | | | | | | |
| COX, WILLIAM & JOANNE<br>16919 ST RT 93<br>PEDRO, OHIO 45659<br>VOL 533 PG 753<br>PARCEL-ID 03-002-0200.005 | 18-3-3 PT N1/2 PT 1.46A<br>RES USE CODE 500<br>150 | 00 | 150 | | | | | | | | |
| RISTER, IRENE<br>19838 ST RT 93<br>SOUTH WEBSTER, OHIO<br>VOL 602 PG 461<br>PARCEL-ID 03-002-0300.000 | 18-03-03 N PT NW NE W OF ST R 75<br>0000.57A RES USE CODE 500<br>00 | 00 | 00 | | | | | | | | |
| 09-18-95 TRNSF FROM 03-002-0300.000 RISTER, CLIFFORD<br>10-17-95 TRNSF TO 03-002-0300.000 RISTER, IRENE LIFE EST RE | | | | | | | | | | | |
| RISTER, IRENE LIFE EST REM SAN DRA PATTON & RAY RISTER<br>19838 ST RT 93<br>SOUTH WEBSTER, OHIO 45682<br>VOL 603 PG 365<br>PARCEL-ID 03-002-0300.000 | 18-03-03 N PT NW NE W OF ST R 75<br>0000.57A RES USE CODE 500<br>170 | 00 | 170 | | | | | | | | |
| 10-17-95 TRNSF FROM 03-002-0300.000 RISTER, IRENE | | | | | | | | | | | |
| RISTER, CLIFFORD<br>R.F.D. 2<br>SOUTH WEBSTER, OHIO<br>VOL 185 PG 620<br>PARCEL-ID 03-002-0300.000 | 18-03-03 N PT NW NE W OF ST R 75<br>0000.57A RES USE CODE 500<br>00 | 00 | 00 | | | | | | | | |
| 09-18-95 TRNSF TO 03-002-0300.000 RISTER, IRENE | | | | | | | | | | | |
| WILLIAMS, CHARLES ROBERT ETAL<br>92 W. MAIN ST.<br>JACKSON, OHIO 45640<br>VOL 551 PG 195<br>PARCEL-ID 03-002-0400.000 | 18-03-03 N1/2 OF SE LESS 10.70 A<br>0069.30A AGR USE CODE 120<br>8,630 | 00 | 8,630 | | | | | | | | |
| COLLINS, JOE<br>96 COLLINS RD.<br>CROWN CITY, OHIO 45623<br>VOL 553 PG 242<br>PARCEL-ID 03-002-0500.000 | 18-03-03 SW COR N1/2OF SW PT L ESS 6.70ACRES BAL=1.00ACRES<br>RES USE CODE 500<br>1,050 | 00 | 1,050 | | | | | | | | |
| PARSONS, EULA<br>285 MITCHELL RD.<br>GALLIPOLIS, OHIO 45631<br>VOL 553 PG 234<br>PARCEL-ID 03-002-0500.001 | 18-03-03 SW COR N1/2 OF SW PT 2.70ACRES<br>RES USE CODE 510<br>1,230 | 2,250 | 3,480 | | | | | | | | |
| GILLESPIE, MYRTLE<br>ROUTE 3 BOX 229-A<br>IRONTON, OHIO 45638<br>VOL 553 PG 240<br>PARCEL-ID 03-002-0500.002 | 18-03-03 SW COR N1/2 OF SW PT 1.00ACRES<br>RES USE CODE 500<br>700 | 00 | 700 | | | | | | | | |

TAX RATE 50
A/R RED FACTOR 11.7051
OTH RED FACTOR 08.5667

LAWRENCE
TAX DISTRICT 03-DECATUR-ROCK HILL S.D.

# GENERAL TAX LIST AND DUPLICATE OF REAL AND PUBLIC UTILITY PROPERTY
## COUNTY REAL ESTATE TAXES AND SPECIAL ASSESSMENTS

01/03/96

TAX YEAR 1995
INTEREST RATE
PAGE NO 165

| OWNER'S NAME MAILING ADDRESS | DESCRIPTION | | | TAXES CHARGED | DECEMBER TAXES | PENALTY | JUNE TAXES | PENALTY | TOTAL DELINQUENT | C. D. DATE | MEMO |
|---|---|---|---|---|---|---|---|---|---|---|---|
| | LAND | IMPROVEMENTS | TOTAL VALUE | | | | | | | | |
| PARSONS, THOMAS A ETAL<br>719 STAUNTON RD<br>TROY, OHIO 45373<br>VOL 571 PG 49<br>PARCEL-ID 03-002-0500.003 | 18-03-03 SW COR N1/2 OF SW PT 1.00ACRES<br>RES USE CODE 500<br>1,050 | 390 | 1,440 | | | | | | | | |
| COLLINS, RICHARD<br>19314 ST. RT. 93<br>SOUTH WEBSTER, OHIO 45682-907<br>VOL 553 PG 238<br>PARCEL-ID 03-002-0500.004 | 18-03-03 SW COR N1/2 OF SW PT 1.00ACRES<br>RES USE CODE 599<br>1,050 | 00 | 1,050 | | | | | | | | |
| GILLESPIE, HERSHEL & MYRTIE<br>ST. RT. 93<br>48 PVT. DR. 6406<br>IRONTON, OHIO 45638<br>VOL 558 PG 433<br>PARCEL-ID 03-002-0500.005 | 18-03-03 SW COR N1/2 OF SW PT 1.00ACRES<br>RES USE CODE 500<br>110 | 00 | 110 | | | | | | | | |
| SCHOB, CHARLES & CONNIE<br>RT. 2 BOX 187<br>SOUTH WEBSTER, OHIO 45682<br>VOL 491 PG 506<br>PARCEL-ID 03-002-0600.000 | 18-3-03 PT N1/2 SE LESS 2.19A (SURVEY-'85 DUP) 3.16ACS.<br>RES USE CODE 545<br>1,630 | 620 | 2,250 | | | | | | | | |
| SCHOB, CHARLES F & CONNIE SUE<br>RT 2 BOX 187<br>SOUTH WEBSTER, OHIO 45682<br>VOL 563 PG 322<br>PARCEL-ID 03-002-0601.000 | 18-3-3 PT SE 1/2 LESS 0.80ACS BAL=1.39A<br>RES USE CODE 500<br>410 | 00 | 410 | | | | | | | | |
| LEFFINGWELL, JAMES D. & CARRIE<br>19349 ST RT 93<br>SOUTH WEBSTER, OHI 45682<br>VOL 529 PG 704<br>PARCEL-ID 03-002-0601.001 | 18-03-03 PT N 1/2 OF SE PT. 0.80ACS<br>RES USE CODE 510<br>1,400<br>HOMESITE VALUE LISTED BELOW<br>1,400 | 9,650<br><br>9,650 | 11,050<br><br>11,050 | | | | | | | | |
| NORRIS, ROBERT L.<br>19455 ST. RT. 93<br>SOUTH WEBSTER, OHIO 45682<br>VOL 547 PG 718<br>PARCEL-ID 03-002-0700.000 | 18-03-03 SENE & SWNE E OF STR75& E OF KIMBLE CRR& LESSTAY EAS 0030.00A AGR USE CODE 120<br>4,810<br>HOMESITE VALUE LISTED BELOW<br>1,470 | 8,510<br><br>8,230 | 13,320<br><br>9,700 | | | | | | | | |
| LEWIS, DONALD & JANICE<br>209 TWP. RD. 258<br>SOUTH WEBSTER, OHIO 45682<br>VOL 567 PG 126<br>PARCEL-ID 03-002-0800.000 | 18-03-03 SE NE & SW NE E OF ST. R. 75 & E OF KIMBLE CR. RD.<br>0023.23A AGR USE CODE 120<br>3,410<br>HOMESITE VALUE LISTED BELOW<br>740 | 4,620<br><br>4,340 | 8,030<br><br>5,080 | | | | | | | | |
| ELLIS, CARL<br>210 TWP RD 258 | 18-03-03 PT. NE NE E OF KIMBAL L CR. RD. | | | | | | | | | | |

DAYTON LEGAL BLANK INC 60388

TAX RATE [illegible]50
A/R RED FACTOR 11.7051
OTH RED FACTOR 08.5667

LAWRENCE
TAX DISTRICT 03-DECATUR-ROCK HILL S.D.

# GENERAL TAX LIST AND DUPLICATE OF REAL AND PUBLIC UTILITY PROPERTY
## COUNTY REAL ESTATE TAXES AND SPECIAL ASSESSMENTS

01/03/96

TAX YEAR 1995
INTEREST RATE
PAGE NO 166

| OWNER'S NAME MAILING ADDRESS | DESCRIPTION | | | TAXES CHARGED | DECEMBER TAXES | PENALTY | JUNE TAXES | PENALTY | TOTAL DELINQUENT | C. D. DATE | MEMO |
|---|---|---|---|---|---|---|---|---|---|---|---|
| | LAND | IMPROVEMENTS | TOTAL VALUE | | | | | | | | |
| SOUTH WEBSTER, OHIO 45682<br>VOL 214 PG 373<br>PARCEL-ID 03-002-0900.000 | 0017.70A<br>2,230 | AGR USE CODE 120<br>00 | 2,230 | | | | | | | | |
| LEWIS, DONALD & JANICE<br>209 TWP. RD. 258<br>SOUTH WEBSTER, OHIO 45682<br>VOL 567 PG 126<br>PARCEL-ID 03-002-1000.000 | 18-03-03 PT. NE NE E OF KIMBAL L RD. C<br>0007.30A<br>810 | AGR USE CODE 120<br>00 | 810 | | | | | | | | |
| MCFANN, EMORY & MARGARET<br>217 TWP RD 166<br>PEDRO, OHIO 45659<br>VOL 226 PG 564<br>PARCEL-ID 03-002-1100.000 | 18-03-03 SE SE LESS .50A.<br>0039.50A<br>AUV<br>1,310 | AGR USE CODE 121<br>00 | 1,310 | | | | | | | | |
| WILLIAMS, CHARLES ROBERT ETAL<br>92 W. MAIN ST.<br>JACKSON, OHIO 45640<br>VOL 551 PG 195<br>PARCEL-ID 03-002-1200.000 | 18-03-03 NW COR. SE SE<br>0000.50A<br>110 | AGR USE CODE 120<br>00 | 110 | | | | | | | | |
| WILLIAMS, CHARLES ROBERT ETAL<br>92 W. MAIN ST.<br>JACKSON, OHIO 45640<br>VOL 551 PG 195<br>PARCEL-ID 03-002-1300.000 | 18-03-03 SW SE<br>0040.00A<br>4,410 | AGR USE CODE 120<br>00 | 4,410 | | | | | | | | |
| BOGGS, HAROLD U. & LINDA L.<br>RT. 2 BOX 143<br>WHEELERSBURG, OHIO 45694<br>VOL 530 PG 820<br>PARCEL-ID 03-002-1400.000 | 18-03-03 E1/2 NW SW<br>0020.00A<br>3,220<br>HOMESITE VALUE LISTED BELOW<br>740 | AGR USE CODE 120<br>6,690<br>6,540 | 9,910<br>7,280 | | | | | | | | |
| REHME, JOHN E. & MARGARET E.<br>19135 ST RT 93<br>SOUTH WEBSTER, OHIO 45682-0000<br>VOL 461 PG 104<br>PARCEL-ID 03-002-1500.000 | 18-03-03 NE SW<br>0040.00A<br>7,090<br>HOMESITE VALUE LISTED BELOW<br>1,470 | AGR USE CODE 120<br>15,880<br>15,880 | 22,970<br>17,350 | | | | | | | | |
| UNITED STATES OF AMERICA<br>PARCEL-ID 03-002-1505.000 | 18-03-03 NW<br>0120.00A<br>12,600 | EXM USE CODE 600<br>00 | 12,600 | | | | | | | | |
| UNITED STATES OF AMERICA<br>VOL 170 PG 242<br>PARCEL-ID 03-002-1510.000 | 18-03-03<br>0039.51A<br>4,150 | EXM USE CODE 600<br>00 | 4,150 | | | | | | | | |
| COLLINS, OAKLEY CLARK JR. & MA<br>RK ALLEN<br>1005 KEMP LANE<br>IRONTON, OHIO 45638<br>VOL 584 PG 357<br>PARCEL-ID 03-002-1600.000 | 18-03-03 PT. SE SW<br>0001.00A<br>AUV<br>60 | AGR USE CODE 121<br>00 | 60 | | | | | | | | |

DAYTON LEGAL BLANK INC 60388

TAX RATE [illegible]50
A/R RED FACTOR 11.7051
OTH RED FACTOR 08.5667

LAWRENCE
TAX DISTRICT 03-DECATUR-ROCK HILL S.D.

# GENERAL TAX LIST AND DUPLICATE OF REAL AND PUBLIC UTILITY PROPERTY
## COUNTY REAL ESTATE TAXES AND SPECIAL ASSESSMENTS

01/03/96

TAX YEAR 1995
INTEREST RATE
PAGE NO 167

| OWNER'S NAME MAILING ADDRESS | DESCRIPTION | | | TAXES CHARGED | DECEMBER TAXES | PENALTY | JUNE TAXES | PENALTY | TOTAL DELINQUENT | C. D. DATE | MEMO |
|---|---|---|---|---|---|---|---|---|---|---|---|
| | LAND | IMPROVEMENTS | TOTAL VALUE | | | | | | | | |
| COLLINS, OAKLEY CLARK JR. & MA<br>RK ALLEN<br>1005 KEMP AVENUE<br>IRONTON, OHIO 45638<br>VOL 584 PG 357<br>PARCEL-ID 03-002-1700.000 | 18-03-03 PT. SE SW<br>0009.53A<br>AUV<br>830 | AGR USE CODE 121<br>00 | 830 | | | | | | | | |
| COLLINS, OAKLEY CLARK JR. & MA<br>RK ALLEN & C.E.<br>1005 KEMPLANE<br>IRONTON, OHIO 45638<br>VOL 584 PG 357<br>PARCEL-ID 03-002-1800.000 | 18-03-03 PT. SE SW<br>0005.01A<br>AUV<br>310 | AGR USE CODE 121<br>00 | 310 | | | | | | | | |
| COLLINS, COLEMAN E LIFE ESTATE<br>CAROLYN COLLINS LONARDO REM<br>6016 CO RD 41 N<br>WHEELERSBURG, OHIO 45694<br>VOL 574 PG 112<br>PARCEL-ID 03-003-0100.000 | 18-03-03 PT. SE SW<br>0001.00A<br>110 | AGR USE CODE 121<br>00 | 110 | | | | | | | | |
| GILLISPIE, GLADYS BERNICE & OA<br>KLEY C<br>1325 OHIO STREET<br>ZANESVILLE, OH 43701<br>VOL 572 PG 178<br>PARCEL-ID 03-003-0200.000 | 18-03-03 PT. SE SW<br>0007.00A<br>2,030<br>HOMESITE VALUE LISTED BELOW<br>1,400 | RES USE CODE 510<br>920<br>250 | 2,950<br>1,650 | | | | | | | | |
| COLLINS, OAKLEY CLARK JR. & MA<br>RK ALLEN<br>1005 KEMP AVENUE<br>IRONTON, OHIO 45638<br>VOL 584 PG 357<br>PARCEL-ID 03-003-0300.000 | 18-03-03 SE SE N OF PINE CR. L<br>ESS 8A.<br>0007.00A<br>AUV<br>1,610 | AGR USE CODE 121<br>8,750 | 10,360 | | | | | | | | |
| COLLINS, C.E. & COLLINS, OAKLE<br>Y CLARK JR & MARK ALLEN<br>1005 KEMP LANE<br>IRONTON, OHIO 45638<br>VOL 584 PG 357<br>PARCEL-ID 03-003-0400.000 | 18-03-03 PT. SE SE N OF PINE C<br>R<br>0008.00A<br>AUV<br>1,910 | AGR USE CODE 121<br>00 | 1,910 | | | | | | | | |
| COLLINS, OAKLEY CLARK JR. & MA<br>RK ALLEN CLARK<br>1005 KEMP LANE<br>IRONTON, OHIO 45638<br>VOL 584 PG 357<br>PARCEL-ID 03-003-0500.000 | 18-03-03 OLD C. H. & D. R/W<br>0001.46A<br>AUV<br>130 | AGR USE CODE 121<br>00 | 130 | | | | | | | | |
| COLLINS, GORDON L. JR.<br>RT 2 BOX 198-A<br>SOUTH WEBSTER, OHIO 45682<br>VOL 573 PG 642<br>PARCEL-ID 03-003-0600.000 | 18-3-03 N CEN PT NE BET ST RT<br>75 & KIMBALL RD LESS 8.24A. BA<br>L=15.24ACS<br>2,890<br>HOMESITE VALUE LISTED BELOW<br>1,400 | RES USE CODE 510<br>2,350<br>2,030 | 5,240<br>3,430 | | | | | | | | |
| COLLINS, GORDON L JR & JOHNDA<br>R<br>RT 2 BOX 198A<br>SOUTH WEBSTER, OHIO | 18-3-03 PT N CEN PT NE BET ST<br>RTE 75 & KIMBALL RD 2.45ACS.<br>RES USE CODE 510 | | | | | | | | | | |

DAYTON LEGAL BLANK INC 60388

TAX RATE 50
A/R RED FACTOR 11.7051
OTH RED FACTOR 08.5667

LAWRENCE
TAX DISTRICT 03-DECATUR-ROCK HILL S.D.

GENERAL TAX LIST AND DUPLICATE OF REAL AND PUBLIC UTILITY PROPERTY
COUNTY REAL ESTATE TAXES AND SPECIAL ASSESSMENTS

01/03/96

TAX YEAR 1995
INTEREST RATE
PAGE NO 168

| OWNER'S NAME MAILING ADDRESS | DESCRIPTION | | | TAXES CHARGED | DECEMBER TAXES | PENALTY | JUNE TAXES | PENALTY | TOTAL DELINQUENT | C. D. DATE | MEMO |
|---|---|---|---|---|---|---|---|---|---|---|---|
| | LAND | IMPROVEMENTS | TOTAL VALUE | | | | | | | | |
| VOL 590 PG 697<br>PARCEL-ID 03-003-0600.001 | 1,920 | 7,960 | 9,880 | | | | | | | | |
| ELLIS, CARL & GENEVA<br>210 TWP RD 258<br>SOUTH WEBSTER, OH 45682<br>VOL 448 PG 523<br>PARCEL-ID 03-003-0601.000 | -00-00 PT N CEN PT NE BET ST RT 75 & KIMBALL CR RD<br>0005.79A AGR USE CODE 120<br>1,260 17,410 18,670<br>HOMESITE VALUE LISTED BELOW<br>740 14,870 15,610 | | | | | | | | | | |
| UNITED STATES OF AMERICA<br>WASHINGTON, D.C.<br>VOL 327 PG 594<br>PARCEL-ID 03-003-0800.000 | 18-03-04 NW NW<br>0040.00A EXM USE CODE 600<br>4,200 00 4,200 | | | | | | | | | | |
| UNITED STATES OF AMERICA<br>WASHINGTON, D.C.<br>VOL 335 PG 158<br>PARCEL-ID 03-003-0900.000 | 18-03-04 NE NW<br>0040.00A EXM USE CODE 600<br>4,200 00 4,200 | | | | | | | | | | |
| UNITED STATES OF AMERICA<br>WASHINGTON, D.C.<br>VOL 335 PG 158<br>PARCEL-ID 03-003-1000.000 | 18-03-04 SE NW<br>0040.00A EXM USE CODE 600<br>4,200 00 4,200 | | | | | | | | | | |
| UNITED STATES OF AMERICA<br>WASHINGTON, D.C.<br>VOL 327 PG 594<br>PARCEL-ID 03-003-1100.000 | 18-03-04 W PT. OF N1/2 OF SW O F NW<br>0009.73A EXM USE CODE 600<br>1,020 00 1,020 | | | | | | | | | | |
| UNITED STATES OF AMERICA<br>WASHINGTON, D.C.<br>VOL 327 PG 592<br>PARCEL-ID 03-003-1200.000 | 18-03-04 E PT. OF N1/2 OF SW O F NW<br>0010.27A EXM USE CODE 600<br>1,080 00 1,080 | | | | | | | | | | |
| UNITED STATES OF AMERICA<br>WASHINGTON, D.C.<br>VOL 327 PG 592<br>PARCEL-ID 03-003-1300.000 | 18-03-04 S1/2 SW NW<br>0015.00A EXM USE CODE 600<br>1,580 00 1,580 | | | | | | | | | | |
| UNITED STATES OF AMERICA<br>VOL 327 PG 158,592, 594<br>PARCEL-ID 03-003-1305.000 | 18-01-04 SE<br>0140.00A EXM USE CODE 600<br>14,700 00 14,700 | | | | | | | | | | |
| UNITED STATES OF AMERICA<br>VOL 170 PG 242<br>PARCEL-ID 03-003-1310.000 | 18-03-04 S 1/2 SW<br>0080.00A EXM USE CODE 600<br>8,400 00 8,400 | | | | | | | | | | |
| EVANS, FREDDIE LLOYD | 18-03-04 SW NW W OF RD. | | | | | | | | | | |


TAX RATE 50
A/R RED FACTOR 11.7051
OTH RED FACTOR 08.5667

LAWRENCE
TAX DISTRICT 03-DECATUR-ROCK HILL S.D.

GENERAL TAX LIST AND DUPLICATE OF REAL AND PUBLIC UTILITY PROPERTY
COUNTY REAL ESTATE TAXES AND SPECIAL ASSESSMENTS

01/03/96

TAX YEAR 1995
INTEREST RATE
PAGE NO 169


| OWNER'S NAME MAILING ADDRESS | DESCRIPTION | | | TAXES CHARGED | DECEMBER TAXES | PENALTY | JUNE TAXES | PENALTY | TOTAL DELINQUENT | C. D. DATE | MEMO |
|---|---|---|---|---|---|---|---|---|---|---|---|
| | LAND | IMPROVEMENTS | TOTAL VALUE | | | | | | | | |
| 2105 S. 11TH ST.<br>IRONTON, OHIO 45638<br>VOL 391 PG 485<br>PARCEL-ID 03-003-1400.000 | 0005.00A AGR USE CODE 121<br>AUV<br>120 00 120 | | | | | | | | | | |
| DELANEY, OSCAR E.<br>1445 LEMCKE RD.<br>XENIA, OHIO 45385<br>VOL 397 PG 424<br>PARCEL-ID 03-003-1500.000 | 18-03-04 PT. SW NE<br>0028.00A AGR USE CODE 120<br>3,090 00 3,090 | | | 55 8-14-96<br>Oscar E. + Minnie M. Delaney | | | | | | | |
| DELANEY, OSCAR E.<br>1445 LEMCKE RD.<br>XENIA, OHIO 45385<br>VOL 397 PG 424<br>PARCEL-ID 03-003-1600.000 | 18-03-04 PT. SW NE<br>0004.00A AGR USE CODE 120<br>440 00 440 | | | SAME | | | | | | | |
| DELANEY, OSCAR E.<br>1445 LEMCKE RD.<br>XENIA, OHIO 45385<br>VOL 397 PG 424<br>PARCEL-ID 03-003-1700.000 | 18-03-04 PT. SE NE S OF RD.<br>0008.00A AGR USE CODE 120<br>880 00 880 | | | SAME | | | | | | | |
| DELANEY, OSCAR E.<br>1445 LEMCKE RD.<br>XENIA, OHIO<br>VOL 397 PG 424<br>PARCEL-ID 03-003-1800.000 | 18-03-04 N1/2 NW SE LESS 1/4A.<br>0000.25A AGR USE CODE 120<br>170 00 170 | | | SAME | | | | | | | |
| UNITED STATES OF AMERICA<br>VOL 170 PG 242<br>PARCEL-ID 03-003-1805.000 | 18-03-04 E 1/2 NE<br>0080.00A EXM USE CODE 600<br>8,400 00 8,400 | | | | | | | | | | |
| UNITED STATES OF AMERICA<br>VOLM 170 PG 242<br>PARCEL-ID 03-003-1810.000 | 18-03-04 NW 1/4 NE<br>0040.00A EXM USE CODE 600<br>4,200 00 4,200 | | | | | | | | | | |
| DELANEY, OSCAR E.<br>1445 LEMCKE RD.<br>XENIA, OHIO 45385<br>VOL 397 PG 424<br>PARCEL-ID 03-004-0100.000 | 18-03-04 N1/2 NW SE LESS 1/4A.<br>0019.75A AGR USE CODE 120<br>3,000 00 3,000 | | | Oscar E & Munnie M Delaney — | | | | | | | |
| EVANS, FREDDIE LLOYD<br>2105 S. 11TH ST.<br>IRONTON, OHIO 45638<br>VOL 391 PG 485<br>PARCEL-ID 03-004-0200.000 | 18-03-04 NW SW LESS 5A.<br>0035.00A AGR USE CODE 121<br>AUV<br>860 00 860 | | | | | | | | | | |
| UNITED STATES OF AMERICA<br>WASHINGTON, D. C.<br>VOL 327 PG 592<br>PARCEL-ID 03-004-0300.000 | 18-03-04 NW SW N OF RD.<br>0005.00A EXM USE CODE 600<br>530 00 530 | | | | | | | | | | |
| GILLISPIE, HARVEY & DONNA<br>524 CO. RD. 34<br>WHEELERSBIRG, OHIO 45694-8324 | 18-03-04 W PT. NE SW<br>0017.00A AGR USE CODE 120 | | | | | | | | | | |

DAYTON LEGAL BLANK INC 60388

TAX RATE [illegible]50
A/R RED FACTOR 11.7051
OTH RED FACTOR 08.5667

LAWRENCE
TAX DISTRICT 03-DECATUR-ROCK HILL S.D.

GENERAL TAX LIST AND DUPLICATE OF REAL AND PUBLIC UTILITY PROPERTY
COUNTY REAL ESTATE TAXES AND SPECIAL ASSESSMENTS

01/03/96

TAX YEAR 1995
INTEREST RATE
PAGE NO 170

| OWNER'S NAME MAILING ADDRESS | DESCRIPTION | | | TAXES CHARGED | DECEMBER TAXES | PENALTY | JUNE TAXES | PENALTY | TOTAL DELINQUENT | C. D. DATE | MEMO |
|---|---|---|---|---|---|---|---|---|---|---|---|
| | LAND | IMPROVEMENTS | TOTAL VALUE | | | | | | | | |
| VOL 497 PG 306<br>PARCEL-ID 03-004-0400.000 | 2,790<br>HOMESITE VALUE LISTED BELOW | 1,630 | 4,420 | | | | | | | | |
| | 920 | 00 | 920 | | | | | | | | |
| UNITED STATES OF AMERICA<br>WASHINGTON D. C.<br>VOL 335 PG 158<br>PARCEL-ID 03-004-0500.000 | 18-03-04 NW COR. NE SW N OF CR .<br>0004.37A EXM USE CODE 600 | | | | | | | | | | |
| | 460 | 00 | 460 | | | | | | | | |
| GILLISPIE, HARVEY & DONNA<br>524 CO. RD. 34<br>WHEELERSBURG, OHIO 45694-832<br>VOL 497 PG 306<br>PARCEL-ID 03-004-0600.000 | 18-3-04 E PT NE SW LESS 1.43A. BAL.17.20ACS.<br>AGR USE CODE 120 | | | | | | | | | | |
| | 1,900 | 00 | 1,900 | | | | | | | | |
| GILLISPIE, HARVEY & DONNA M.<br>524 CO. RD. 34<br>WHEELERSBURG, OHIO 45694-832<br>VOL 539 PG 324<br>PARCEL-ID 03-004-0600.001 | 18-3-04 PT E PT NE SW 1.43AC S.<br>AGR USE CODE 120 | | | | | | | | | | |
| | 160 | 00 | 160 | | | | | | | | |
| UNITED STATES OF AMERICA<br>BEDFORD, IND<br>PARCEL-ID 03-004-0700.000 | 18-3-7 WHOLE SECTION 461.00 ACRES<br>EXM USE CODE 600 | | | | | | | | | | |
| | 48,410 | 00 | 48,410 | | | | | | | | |
| UNITED STATES OF AMERICA<br>WASHINGTON, D. C.<br>PARCEL-ID 03-004-0800.000 | 18-03-08 PT. NW COR. NW<br>0023.61A EXM USE CODE 600 | | | | | | | | | | |
| | 2,480 | 00 | 2,480 | | | | | | | | |
| UNITED STATES OF AMERICA<br>WASHINGTON, D. C.<br>VOL 327 PG 642<br>PARCEL-ID 03-004-0900.000 | 18-03-08 PT N1/2 NE N PT. S 1/2 NE & N1/2 N 1/2 NW<br>0126.39A EXM USE CODE 600 | | | | | | | | | | |
| | 13,270 | 00 | 13,270 | | | | | | | | |
| UNITED STATES OF AMERICA<br>WASHINGTON, D. C.<br>VOL 338 PG 325<br>PARCEL-ID 03-004-1000.000 | 18-03-08 PT. N1/2 SE & N PT. NE SW & S PT. S1/2 NE LESS 125A .<br>0020.48A EXM USE CODE 600 | | | | | | | | | | |
| | 2,150 | 00 | 2,150 | | | | | | | | |
| UNITED STATES OF AMERICA<br>BEDFORD, IND<br>PARCEL-ID 03-004-1006.000 | 18-3-8 W 1/2 LESS 120 AC BAL = 200.00 ACRES<br>EXM USE CODE 600 | | | | | | | | | | |
| | 21,000 | 00 | 21,000 | | | | | | | | |
| UNITED STATES OF AMERICA<br>BEDFORD, IND<br>PARCEL-ID 03-004-1007.000 | 18-3-8 PT N1/2 SE & N PT NESW& S PT S1/2NE PT E OF YOUNGS BR RD 125AC<br>EXM USE CODE 600 | | | | | | | | | | |

TAX RATE [illegible]50
A/R RED FACTOR 11.7051
OTH RED FACTOR 08.5667

LAWRENCE
TAX DISTRICT 03-DECATUR-ROCK HILL S.D.

GENERAL TAX LIST AND DUPLICATE OF REAL AND PUBLIC UTILITY PROPERTY
COUNTY REAL ESTATE TAXES AND SPECIAL ASSESSMENTS

01/03/96

TAX YEAR 1995
INTEREST RATE
PAGE NO 171

| OWNER'S NAME MAILING ADDRESS | DESCRIPTION | | | TAXES CHARGED | DECEMBER TAXES | PENALTY | JUNE TAXES | PENALTY | TOTAL DELINQUENT | C. D. DATE | MEMO |
|---|---|---|---|---|---|---|---|---|---|---|---|
| | LAND | IMPROVEMENTS | TOTAL VALUE | | | | | | | | |
| | 13,130 | 00 | 13,130 | | | | | | | | |
| UNITED STATES OF AMERICA<br>811 CONSTITUTION AVE<br>BEDFORD, IND 43701<br>VOL 343 PG 226<br>PARCEL-ID 03-004-1100.000 | 18-3-8 S 1/2 SE SE SW & S PT N E SW 29.57ACS<br>EXM USE CODE 600 | | | | | | | | | | |
| | 3,100 | 00 | 3,100 | | | | | | | | |
| UNITED STATES OF AMERICA<br>PARCEL-ID 03-004-1110.000 | 18-03-08<br>0036.10A EXM USE CODE 600 | | | | | | | | | | |
| | 3,790 | 00 | 3,790 | | | | | | | | |
| UNITED STATES OF AMERICA<br>WASHINGTON, D. C.<br>VOL 338 PG 444<br>PARCEL-ID 03-004-1200.000 | 18-03-08 S PT. SW 1/4<br>0009.68A EXM USE CODE 600 | | | | | | | | | | |
| | 1,020 | 00 | 1,020 | | | | | | | | |
| COLLINS, C.E. & COLLINS, OAKLEY CLARK JR & MARK ALLEN<br>1005 KEMP LANE<br>IRONTON, OHIO 45638<br>VOL 584 PG 357<br>PARCEL-ID 03-004-1300.000 | 18-03-08 S1/2 SE 1/4 & S PT. N 1/2 SE 1/4 & SE PT. E1/2 SW 1/4 0114.25A<br>AUV | | | | | | | | | | |
| | 2,800 | 00 | 2,800 | | | | | | | | |
| COLLINS, C.E., O.CLARK JR. & MARK A.<br>2211 SOUTH 11TH<br>IRONTON, OHIO 45638<br>VOL 602 PG 610<br>PARCEL-ID 03-004-1500.000 | 18-03-09 PT. SEC.<br>0185.78A AGR USE CODE 121<br>AUV<br>6,750<br>HOMESITE VALUE LISTED BELOW<br>1,100 | 1,920<br>1,440 | 8,670<br>2,540 | | | | | | | | |
| 09-25-95 TRNSF FROM 03-004-1500.000 COLLINS, O.C. & C.E. COLL | | | | | | | | | | | |
| COLLINS, DELLA M. & O. C. & C.<br>1005 KEMP LANE<br>IRONTON, OHIO<br>PARCEL-ID 03-004-1500.000 | 18-03-09 PT. SEC.<br>0185.78A AGR USE CODE 121<br>00 | 00 | 00 | | | | | | | | |
| 07-03-95 TRNSF TO 03-004-1500.000 COLLINS, O.C. & C.E. COLL | | | | | | | | | | | |
| COLLINS, O.C. & C.E. COLLINS<br>P.O. BOX 295<br>IRONTON, OHIO 45638<br>VOL 600 PG 110<br>PARCEL-ID 03-004-1500.000 | 18-03-09 PT. SEC.<br>0185.78A AGR USE CODE 121<br>00 | 00 | 00 | | | | | | | | |
| 07-03-95 TRNSF FROM 03-004-1500.000 COLLINS, DELLA M. & O. C. & C.<br>09-25-95 TRNSF TO 03-004-1500.000 COLLINS, C.E., O.CLARK JR | | | | | | | | | | | |
| UNITED STATES OF AMERICA<br>VOL 168 PG 32<br>PARCEL-ID 03-004-1505.000 | 18-03-09 N 1/2 NE N 1/2 NW<br>0167.28A EXM USE CODE 600 | | | | | | | | | | |

DAYTON LEGAL BLANK INC 60388

TAX RATE 50
A/R RED FACTOR 11.7051
OTH RED FACTOR 08.5667

LAWRENCE
TAX DISTRICT 03-DECATUR-ROCK HILL S.D.

GENERAL TAX LIST AND DUPLICATE OF REAL AND PUBLIC UTILITY PROPERTY
COUNTY REAL ESTATE TAXES AND SPECIAL ASSESSMENTS

01/03/96

TAX YEAR 1995
INTEREST RATE
PAGE NO 172

| OWNER'S NAME MAILING ADDRESS | DESCRIPTION | | | TAXES CHARGED | DECEMBER TAXES | PENALTY | JUNE TAXES | PENALTY | TOTAL DELINQUENT | C. D. DATE | MEMO |
|---|---|---|---|---|---|---|---|---|---|---|---|
| | LAND | IMPROVEMENTS | TOTAL VALUE | | | | | | | | |
| | 17,560 | 00 | 17,560 | | | | | | | | |
| COLLINS, C. E. & COLLINS, OAKL<br>EY C JR AND MARK ALLEN COLLINS<br>1005 KEMP AVE.<br>IRONTON, OHIO 45638<br>VOL 584 PG 357<br>PARCEL-ID 03-004-1600.000 | 18-03-09 PT. SEC.<br>0134.68A AGR USE CODE 121<br>AUV<br>3,300 | 00 | 3,300 | | | | | | | | |
| UNITED STATES OF AMERICA<br>811 CONSTITUTION AVE<br>BEDFORD IND.<br>VOL 568 PG 487<br>PARCEL-ID 03-004-1700.000 | 18-03-09 PT. SEC.<br>0020.00A EXM USE CODE 600<br>2,100 | 00 | 2,100 | | | | | | | | |
| COLLINS, C.E. & COLLINS, OAKLE<br>Y CLARK JR & MARK ALLEN<br>1005 KEMP LANE<br>IRONTON, OHIO 45638<br>VOL 584 PG 357<br>PARCEL-ID 03-004-1800.000 | 18-03-09 PT. SW SEC. LESS 1A.<br>0087.22A AGR USE CODE 121<br>AUV<br>3,370 | 490 | 3,860 | | | | | | | | |
| COLLINS, C.E. & COLLINS, OAKLE<br>Y CLARK JR & MARK ALLEN<br>1005 KEMP LANE<br>IRONTON, OHIO 45638<br>VOL 584 PG 357<br>PARCEL-ID 03-005-0100.000 | 18-03-09 PT. SW SEC.<br>0001.00A AGR USE CODE 121<br>AUV<br>60 | 00 | 60 | | | | | | | | |
| COLLINS, C. E. & COLLINS, OAKL<br>EY C JR & MARK ALLEN COLLINS<br>1005 KEMP AVE<br>IRONTON, OHIO 45638<br>VOL 584 PG 357<br>PARCEL-ID 03-005-0200.000 | 18-03-09 PT. SEC.<br>0047.89A AGR USE CODE 121<br>AUV<br>1,170 | 00 | 1,170 | | | | | | | | |
| COLLINS, C.E. & COLLINS, OAKLE<br>Y C. JR & MARK ALLEN<br>1005 KEMP LANE<br>IRONTON, OHIO 45638<br>VOL 580 PG 357<br>PARCEL-ID 03-005-0400.000 | 18-03-10 W1/2 LESS 105.13A.<br>0214.87A AGR USE CODE 121<br>AUV<br>5,860 | 00 | 5,860 | | | | | | | | |
| COLLINS, C.E. & COLLINS, OAKLE<br>Y CLARK JR & MARK ALLEN<br>1005 KEMP LANE<br>IRONTON, OHIO 45638<br>VOL 584 PG 357<br>PARCEL-ID 03-005-0500.000 | 18-03-10 PT. W1/2<br>0075.13A AGR USE CODE 121<br>AUV<br>4,130 | 20,460 | 24,590 | | | | | | | | |
| COLLINS, C.E. & COLLINS, OAKLE<br>Y CLARK JR & MARK ALLEN<br>1005 KEMP LANE<br>IRONTON, OHIO 45638<br>VOL 584 PG 357<br>PARCEL-ID 03-005-0600.000 | 18-03-10 PT. NW NW<br>0030.00A AGR USE CODE 121<br>AUV<br>740 | 00 | 740 | | | | | | | | |
| COLLINS, C.E. & COLLINS, OAKLE<br>Y CLARK JR & MARK ALLEN<br>1005 KEMP LANE | 18-03-10 NW NE PT W OF S.R. 75<br>5<br>0015.50A COM USE CODE 420 | | | | | | | | | | |

TAX RATE 50
A/R RED FACTOR 11.7051
OTH RED FACTOR 08.5667

LAWRENCE
TAX DISTRICT 03-DECATUR-ROCK HILL S.D.

GENERAL TAX LIST AND DUPLICATE OF REAL AND PUBLIC UTILITY PROPERTY
COUNTY REAL ESTATE TAXES AND SPECIAL ASSESSMENTS

01/03/96

TAX YEAR 1995
INTEREST RATE
PAGE NO 173

| OWNER'S NAME MAILING ADDRESS | DESCRIPTION | | | TAXES CHARGED | DECEMBER TAXES | PENALTY | JUNE TAXES | PENALTY | TOTAL DELINQUENT | C. D. DATE | MEMO |
|---|---|---|---|---|---|---|---|---|---|---|---|
| | LAND | IMPROVEMENTS | TOTAL VALUE | | | | | | | | |
| IRONTON, OHIO 45638<br>VOL 584 PG 357<br>PARCEL-ID 03-005-0700.000 | AUV<br>3,310 | 4,940 | 8,250 | | | | | | | | |
| COLLINS, OAKLEY CLARK JR. & MA<br>RK ALLEN<br>1005 KEMP LANE<br>IRONTON, OHIO 45638<br>VOL 584 PG 357<br>PARCEL-ID 03-005-0800.000 | 18-03-10 NW NE PT W OF S.R. 75<br>5<br>0028.00A AGR USE CODE 121<br>AUV<br>2,320 | 5,550 | 7,870 | | | | | | | | |
| MCFANN, EMORY & MARGARET<br>217 TWP RD 166<br>PEDRO, OHIO 45659<br>VOL 336 PG 564<br>PARCEL-ID 03-005-0900.000 | 18-03-10 PT. NE NE<br>0036.63A AGR USE CODE 121<br>AUV<br>1,630<br>HOMESITE VALUE LISTED BELOW<br>740 | 7,410<br>7,410 | 9,040<br>8,150 | | | | | | | | |
| MCFANN, EVERETT E. & FRANCES<br>437 TWP. RD. 166<br>PEDRO, OHIO 45659<br>VOL 320 PG 318<br>PARCEL-ID 03-005-1000.000 | 18-03-10 PT. NE NE<br>0001.87A RES USE CODE 599<br>760<br>HOMESITE VALUE LISTED BELOW<br>700 | 700<br>00 | 1,460<br>700 | | | | | | | | |
| MCFANN, EVERETT E. & FRANCES<br>437 TWP. RD. 166<br>PEDRO, OHIO 45659<br>VOL 237 PG 615<br>PARCEL-ID 03-005-1100.000 | 18-03-10 PT. NE NE<br>0001.00A RES USE CODE 510<br>340 | 19,950 | 20,290 | | | | | | | | |
| MCFANN, EMORY<br>217 TWP RD 166<br>PEDRO, OHIO 45659<br>VOL 222 PG 258<br>PARCEL-ID 03-005-1200.000 | 18-03-10 PT. NE NE N OF RD.<br>0000.50A AGR USE CODE 120<br>370 | 6,010 | 6,380 | | | | | | | | |
| COLLINS, OAKLEY CLARK JR. & MA<br>RK ALLEN<br>1005 KEMP LANE<br>IRONTON, OHIO 45638<br>VOL 584 PG 357<br>PARCEL-ID 03-005-1300.000 | 18-3-10 SE COR SW NE LESS 1.91<br>, 0.25 BAL = 17.84 ACRES<br>AGR USE CODE 121<br>AUV<br>580 | 00 | 580 | | | | | | | | |
| STATE OF OHIO<br>37 W BROAD ST 3RD FLOOR<br>P.O. BOX 899<br>COLUMBUS, OHIO 43216<br>VOL 582 PG 67<br>PARCEL-ID 03-005-1300.001 | 18-3-10 PT SE COR SW NE PT 1.9<br>1 ACRES<br>RES USE CODE 500<br>200 | 00 | 200 | | | | | | | | |
| STATE OF OHIO<br>4800 PARKWAY DR SUITE 150<br>MASON, OHIO 45040<br>VOL 587 PG 508<br>PARCEL-ID 03-005-1300.002 | 18-3-10 PT SE COR SW NE PT 0.2<br>5 ACRES<br>EXM USE CODE 610<br>30 | 00 | 30 | | | | | | | | |
| HOWARD, WALTER L. & MARY<br>18310 ST RT 93<br>PEDRO, OHIO 45659 45659<br>VOL 593 PG 474 | 18-03-10 PT S 1/2 NE<br>0000.15A RES USE CODE 500<br>110 | 00 | 110 | | | | | | | | |

DAYTON LEGAL BLANK INC 60388

TAX RATE 50
A/R RED FACTOR 11.7051
OTH RED FACTOR 08.5667

LAWRENCE
TAX DISTRICT 03-DECATUR-ROCK HILL S.D.

GENERAL TAX LIST AND DUPLICATE OF REAL AND PUBLIC UTILITY PROPERTY
COUNTY REAL ESTATE TAXES AND SPECIAL ASSESSMENTS

01/03/96

TAX YEAR 1995
INTEREST RATE
PAGE NO 174

| OWNER'S NAME MAILING ADDRESS | DESCRIPTION | | | TAXES CHARGED | DECEMBER TAXES | PENALTY | JUNE TAXES | PENALTY | TOTAL DELINQUENT | C. D. DATE | MEMO |
|---|---|---|---|---|---|---|---|---|---|---|---|
| | LAND | IMPROVEMENTS | TOTAL VALUE | | | | | | | | |
| PARCEL-ID 03-005-1400.000 | | | | | | | | | | | |
| HOWARD, WALTER L. & MARY<br>18310 ST RT 93<br>PEDRO, OHIO 45659 45659<br>VOL 593 PG 474<br>PARCEL-ID 03-005-1500.000 | 18-03-10 PT S 1/2 NE<br>0002.26A<br>1,530<br>HOMESITE VALUE LISTED BELOW<br>1,400 | RES USE CODE 510<br>3,990<br>3,990 | 5,520<br>5,390 | | | | | | | | |
| COLLINS, OAKLEY CLARK JR. & MARK ALLEN<br>1005 KEMP LANE<br>IRONTON, OHIO 45638<br>VOL 584 PG 357<br>PARCEL-ID 03-005-1600.000 | 18-03-10 PT SE NE LESS 0.53,0.28 BAL = 35.09 ACRES<br>AUV<br>1,180 | AGR USE CODE 121<br>00 | 1,180 | | | | | | | | |
| STATE OF OHIO<br>37 W BROAD ST 3RD FLOOR<br>P.O. BOX 899<br>COLUMBUS, OHIO 43216<br>VOL 582 PG 67<br>PARCEL-ID 03-005-1600.001 | 18-03-10 PT SE NE PT 0.53 ACRES<br>60 | RES USE CODE 500<br>00 | 60 | | | | | | | | |
| STATE OF OHIO<br>4800 PARKWAY DR SUITE 150<br>MASON, OHIO<br>45040<br>VOL 587 PG 508<br>PARCEL-ID 03-005-1600.002 | 18-03-10 PT SE NE PT 0.28 ACRES<br>30 | EXM USE CODE 610<br>00 | 30 | | | | | | | | |
| COLLINS, OAKLEY CLARK JR. & MARK ALLEN<br>1005 KEMP LANE<br>IRONTON, OHIO 45638<br>VOL 584 PG 357<br>PARCEL-ID 03-005-1700.000 | 18-3-10 S END SE NE LESS 0.11,0.15 BAL = 0.74 ACRES<br>AUV<br>20 | AGR USE CODE 121<br>00 | 20 | | | | | | | | |
| STATE OF OHIO<br>37 W BROAD ST 3RD FLOOR<br>P.O. BOX 899<br>COLUMBUS , OHIO 43216<br>VOL 582 PG 67<br>PARCEL-ID 03-005-1700.001 | 18-03-10 PT S END SE NE PT 0.11 ACRES<br>10 | RES USE CODE 500<br>00 | 10 | | | | | | | | |
| STATE OF OHIO<br>4800 PARKWAY DR SUITE 150<br>MASON, OHIO 45040<br>VOL 587 PG 508<br>PARCEL-ID 03-005-1700.002 | 18-3-10 PT S END SE NE PT 0.15 ACRES<br>20 | EXM USE CODE 610<br>00 | 20 | | | | | | | | |
| COLLINS, OAKLEY CLARK JR. & MARK ALLEN<br>1005 KEMP LANE<br>IRONTON, OHIO 45638<br>VOL 584 PG 357<br>PARCEL-ID 03-005-1800.000 | 18-03-10 PT S 1/2 NE LESS 0.37 ACRES BAL = 18.13 ACRES<br>AUV<br>650 | AGR USE CODE 121<br>00 | 650 | | | | | | | | |
| STATE OF OHIO<br>37 W BROAD ST 3RD FLOOR<br>P.O. BOX 899<br>COLUMBUS, OHIO 43216 | 18-03-10 PT S 1/2 NE PT 0.37 ACRES | RES USE CODE 500 | | | | | | | | | |

TAX RATE 50
A/R RED FACTOR 11.7051
OTH RED FACTOR 08.5667

LAWRENCE
TAX DISTRICT 03-DECATUR-ROCK HILL S.D.

GENERAL TAX LIST AND DUPLICATE OF REAL AND PUBLIC UTILITY PROPERTY
COUNTY REAL ESTATE TAXES AND SPECIAL ASSESSMENTS

01/03/96

TAX YEAR 1995
INTEREST RATE
PAGE NO 175

| OWNER'S NAME MAILING ADDRESS | DESCRIPTION | | | TAXES CHARGED | DECEMBER TAXES | PENALTY | JUNE TAXES | PENALTY | TOTAL DELINQUENT | C. D. DATE | MEMO |
|---|---|---|---|---|---|---|---|---|---|---|---|
| | LAND | IMPROVEMENTS | TOTAL VALUE | | | | | | | | |
| VOL 582 PG 67<br>PARCEL-ID 03-005-1800.001 | 40 | 00 | 40 | | | | | | | | |
| UNITED STATES OF AMERICA<br>WASHINGTON, D. C.<br>PARCEL-ID 03-006-0100.000 | 18-03-10 W1/2 OF W1/2 SE LESS 10A.<br>0030.00A<br>3,150 | EXM USE CODE 600<br>00 | 3,150 | | | | | | | | |
| JOHNSON, DAVID FRED & MARGARET C/O THMOMAS JOHNSON<br>C/O THOMAS JOHNSON<br>18035 ST RT 93<br>PEDRO, OHIO 45659 45659<br>VOL 237 PG 264<br>PARCEL-ID 03-006-0200.000 | 18-03-10 E1/2 OF W1/2 SE LESS 10A.<br>0030.00A<br>4,780<br>HOMESITE VALUE LISTED BELOW<br>1,470 | AGR USE CODE 120<br>6,820<br>2,360 | 11,600<br>3,830 | | | | | | | | |
| POTTER, ALICE MAE & JUDITH LYN<br>301 S. 7TH ST.<br>IRONTON, OHIO 45638<br>VOL 204 PG 164<br>PARCEL-ID 03-006-0300.000 | 18-03-10 S END W 1/2 SE LESS 10.25A.<br>0009.75A<br>1,080 | AGR USE CODE 120<br>00 | 1,080 | | | | | | | | |
| CADE, HAROLD R. & ESTHER J.<br>17228 ST RT 93<br>PEDRO, OHIO 45659<br>VOL 549 PG 542<br>PARCEL-ID 03-006-0400.000 | 18-03-10 PT. S END W1/2 SE PT.<br>0003.97A<br>1,310 | RES USE CODE 500<br>00 | 1,310 | WD 5-1-96 - William + Joanne Cox | | | | | | | |
| COX, GAROLD & DEBORAH B.<br>RT. 1 BOX 300A<br>PEDRO, OHIO 45659<br>VOL 473 PG 185<br>PARCEL-ID 03-006-0500.000 | 18-03-10 PT. S END W1/2 SE PT.<br>0004.07A<br>670 | AGR USE CODE 120<br>1,120 | 1,790 | | | | | | | | |
| COLE, LILLIAN<br>ROUTE 1 BOX 300<br>PEDRO, OHIO 45659<br>VOL 544 PG 651<br>PARCEL-ID 03-006-0600.000 | 18-03-10 PT. S END W1/2 SE<br>0002.21A<br>1,600<br>HOMESITE VALUE LISTED BELOW<br>1,470 | RES USE CODE 510<br>7,190<br>7,090 | 8,790<br>8,560 | | | | | | | | |
| COLLINS, OAKLEY CLARK JR. & MARK ALLEN<br>1005 KEMP LANE<br>IRONTON, OHIO 45638<br>VOL 584 PG 357<br>PARCEL-ID 03-006-0700.000 | 18-03-10 PT S 1/2 NE PT 1.03AC RES BAL=1.16ACRES<br>AUV<br>1,000 | AGR USE CODE 121<br>00 | 1,000 | | | | | | | | |
| LEFFINGWELL, SAMUEL JR<br>RT 1 BOX 309<br>PEDRO, OHIO 45659<br>VOL 599 PG 707<br>PARCEL-ID 03-006-0700.001<br><br>06-23-95 TRNSF FROM 03-006-0700.001 LEFFINGWELL,. SAMUEL JR & | 18-03-10 PT S 1/2 NE PT 1.03AC RES<br>1,400 | RES USE CODE 510<br>3,190 | 4,590 | | | | | | | | |
| LEFFINGWELL,. SAMUEL JR & LINDA D | 18-03-10 PT S 1/2 NE PT 1.03AC RES | | | | | | | | | | |

TAX RATE [illegible]50
A/R RED FACTOR 11.7051
OTH RED FACTOR 08.5667

LAWRENCE
TAX DISTRICT 03-DECATUR-ROCK HILL S.D.

GENERAL TAX LIST AND DUPLICATE OF REAL AND PUBLIC UTILITY PROPERTY
COUNTY REAL ESTATE TAXES AND SPECIAL ASSESSMENTS

TAX YEAR 1995
01/03/96 INTEREST RATE
PAGE NO 176

| OWNER'S NAME MAILING ADDRESS | DESCRIPTION LAND | IMPROVEMENTS | TOTAL VALUE | TAXES CHARGED | DECEMBER TAXES | PENALTY | JUNE TAXES | PENALTY | TOTAL DELINQUENT | C. D. DATE | MEMO |
|---|---|---|---|---|---|---|---|---|---|---|---|
| RT 1 BOX 309<br>PEDRO, OHIO 45659<br>VOL 559 PG 798<br>PARCEL-ID 03-006-0700.001 | | RES USE CODE | 510<br>00 | 00 | | | | | | | |
| 06-23-95 TRNSF TO 03-006-0700.001 | LEFFINGWELL, SAMUEL JR | | | | | | | | | | |
| AKERS, DENNIS & NANCY<br>RT. 1 BOX 307<br>PEDRO, OHIO 45659<br>PARCEL-ID 03-006-0800.000 | 18-3-10 NE SE LESS 8.95A. BAL .21.80ACS. | AGR USE CODE | 120<br>00 | 00 | | | | | | | |
| 05-12-95 TRNSF TO 03-006-0800.000 | AKERS, LEE ROY & RUTH A. | | | | | | | | | | |
| AKERS, LEE ROY & RUTH A.<br>18025 ST RT 93<br>PEDRO, OHIO 45659<br>VOL 597 PG 525<br>PARCEL-ID 03-006-0800.000 | 18-3-10 NE SE LESS 8.95A. BAL .21.80ACS. | AGR USE CODE<br>5,450<br>HOMESITE VALUE LISTED BELOW<br>1,470 | 120<br>3,620<br>2,950 | 9,070<br>4,420 | | | | | | | |
| 05-12-95 TRNSF FROM 03-006-0800.000<br>12-14-95 341.69 | AKERS, DENNIS & NANCY | | | | | | | | | | |
| STATE OF OHIO<br>C/O ODOT<br>P.O. BOX 272<br>LEBANON, OHIO 45036<br>VOL 510 PG 585<br>PARCEL-ID 03-006-0800.001 | 18-3-10 PT NE SE PARC. #1WD 0 .30ACS. | EXM USE CODE<br>3,150 | 610<br>00 | 3,150 | | | | | | | |
| COX, WILLIS<br>PEDRO, OHIO 45659<br>VOL 195 PG 250<br>PARCEL-ID 03-006-0900.000 | 18-3-10 PT NE SE LESS 0.19A. BAL.3.39ACS. | RES USE CODE<br>1,650<br>HOMESITE VALUE LISTED BELOW<br>1,400 | 510<br>3,430<br>3,180 | 5,080<br>4,580 | | | | | | | |
| 11-03-95 150.00 | | | | | | | | | | | |
| COX, THOMAS E.<br>RT 1 BOX 341C2<br>PEDRO, OHIO 45659<br>VOL 550 PG 456<br>PARCEL-ID 03-006-0900.001 | 18-3-10 PT NE SE PT 0.19ACS. | RES USE CODE<br>600 | 510<br>5,050 | 5,650 | | | | | | | |
| UNITED STATES OF AMERICA<br>WASHINGTON D C<br>VOL 360 PG 495<br>PARCEL-ID 03-006-1000.000 | 18-03-10 PT NE SE<br>0003.51A | EXM USE CODE<br>370 | 600<br>00 | 370 | | | | | | | |
| BREUDIGAN, VIOLET F.<br>RT. 1, BOX 306<br>PEDRO, OHIO<br>VOL 358 PG 333<br>PARCEL-ID 03-006-1100.000 | 18-03-10 PT. NE SE<br>0000.18A | RES USE CODE<br>570<br>HOMESITE VALUE LISTED BELOW<br>570 | 510<br>1,600<br>1,550 | 2,170<br>2,120 | | | | | | | |
| DEAN, DOUGLAS M. & IDA MAE | 18-03-10 PT. NE SE | | | | | | | | | | |

TAX RATE [illegible]50
A/R RED FACTOR 11.7051
OTH RED FACTOR 08.5667

LAWRENCE
TAX DISTRICT 03-DECATUR-ROCK HILL S.D.

GENERAL TAX LIST AND DUPLICATE OF REAL AND PUBLIC UTILITY PROPERTY
COUNTY REAL ESTATE TAXES AND SPECIAL ASSESSMENTS

TAX YEAR 1995
01/03/96 INTEREST RATE
PAGE NO 177

| OWNER'S NAME MAILING ADDRESS | DESCRIPTION LAND | IMPROVEMENTS | TOTAL VALUE | TAXES CHARGED | DECEMBER TAXES | PENALTY | JUNE TAXES | PENALTY | TOTAL DELINQUENT | C. D. DATE | MEMO |
|---|---|---|---|---|---|---|---|---|---|---|---|
| 17737 ST RT 93<br>PEDRO, OHIO 45659 45659<br>VOL 425 PG 198<br>PARCEL-ID 03-006-1200.000 | 0001.17A | RES USE CODE<br>1,420<br>HOMESITE VALUE LISTED BELOW<br>1,400 | 510<br>1,850<br>1,820 | 3,270<br>3,220 | | | | | | | |
| PATTON, VIRGINIA LIFE EST DARRELL E PATTON REM<br>319 TWP. RD. 207<br>PEDRO, OHIO 45659<br>VOL 558 PG 603<br>PARCEL-ID 03-006-1300.000 | 18-03-10 PT. NE SE<br>0002.08A | RES USE CODE<br>1,510 | 510<br>5,100 | 6,610 | | | | | | | |
| KELLEY, JERRY E. AND JUDITH<br>C/O KELLY JERRY<br>RT. 2<br>SOUTH WEBSTER, OHIO<br>VOL 414 PG 543<br>PARCEL-ID 03-006-1400.000 | 18-03-10 PT. NE SE<br>0003.78A<br>AUV<br>90 | AGR USE CODE<br>00 | 121<br>90 | | | | | | | | |
| KNIPP, ROSAMOND M.<br>RT 1<br>PEDRO, OHIO 45659<br>VOL 528 PG 194<br>PARCEL-ID 03-006-1500.000 | 18-03-10 PT. NE SW<br>0000.22A | RES USE CODE<br>110 | 500<br>00 | 110 | | | | | | | |
| COX, RALPH E.<br>RT 1 BOX 314 D<br>PEDRO, OHIO 45659<br>VOL 567 PG 776<br>PARCEL-ID 03-006-1600.000<br>11-03-95 36.69 | 18-03-10 PT. NE SE<br>0001.08A | RES USE CODE<br>1,070 | 545<br>00 | 1,070 | | | | | | | |
| BREUDIGAN, VIOLET F.<br>RT. 1 BOX 314C<br>PEDRO, OHIO 45659<br>VOL 358 PG 333<br>PARCEL-ID 03-006-1800.000 | 18-03-10 PT. NE SE<br>0000.17A | RES USE CODE<br>550 | 500<br>00 | 550 | | | | | | | |
| DEAN, DOUGLAS M. & IDA MAE<br>17737 ST RT 93<br>PEDRO, OHIO 45659 45659<br>VOL 425 PG 198<br>PARCEL-ID 03-007-0100.000 | 18-03-10 PT. NE SE<br>0000.60A | RES USE CODE<br>110 | 500<br>00 | 110 | | | | | | | |
| POTTER, ALICE MAE & JUDITH LYN<br>301 S. 7TH ST.<br>IRONTON, OHIO 45638<br>VOL 204 PG 164<br>PARCEL-ID 03-007-0200.000 | 18-03-10 SE SE<br>0022.00A | AGR USE CODE<br>3,420 | 120<br>00 | 3,420 | | | | | | | |
| ALDRIDGE, DANIEL & LINDA<br>RT. 1, BOX 314F<br>PEDRO, OHIO 45659<br>VOL 508 PG 757<br>PARCEL-ID 03-007-0300.000 | 18-03-10 PT. SE SE E OF ROAD<br>0017.82A | AGR USE CODE<br>3,330<br>34,340 | 120<br>37,670 | | | | | | | | |
| ALDRIDGE, DANIEL & LINDA L.<br>RT.1 BOX 314F<br>PEDRO, OHIO 45659<br>VOL 516 PG 761 | 18-03-10 PT. SE SE E OF RD.<br>0000.18A | COM USE CODE<br>1,880 | 420<br>1,640 | 3,520 | | | | | | | |

DAYTON LEGAL BLANK INC 60368

TAX RATE [illegible]50
A/R RED FACTOR 11.7051
OTH RED FACTOR 08.5667

LAWRENCE
TAX DISTRICT 03-DECATUR-ROCK HILL S.D.

GENERAL TAX LIST AND DUPLICATE OF REAL AND PUBLIC UTILITY PROPERTY
COUNTY REAL ESTATE TAXES AND SPECIAL ASSESSMENTS

01/03/96

TAX YEAR 1995
INTEREST RATE
PAGE NO 178

| OWNER'S NAME MAILING ADDRESS | DESCRIPTION | | | TAXES CHARGED | DECEMBER TAXES | PENALTY | JUNE TAXES | PENALTY | TOTAL DELINQUENT | C. D. DATE | MEMO |
|---|---|---|---|---|---|---|---|---|---|---|---|
| | LAND | IMPROVEMENTS | TOTAL VALUE | | | | | | | | |
| PARCEL-ID 03-007-0400.000 | | | | | | | | | | | |
| COLLINS, OAKLEY CLARK JR. & MA<br>RK ALLEN & C. E.<br>1005 KEMP LANE<br>IRONTON, OHIO 45638<br>VOL 584 PG 357<br>PARCEL-ID 03-007-0600.000 | 18-03-11 E1/2 SW NE & E 1/2 NE<br>0100.00A AUV<br>2,450 | AGR USE CODE 00 | 121<br>2,450 | | | | | | | | |
| COLLINS, OAKLEY CLARK JR. & MA<br>RK ALLEN<br>1005 KEMP LANE<br>IRONTON, OHIO 45638<br>VOL 584 PG 357<br>PARCEL-ID 03-007-0700.000 | 18-03-11 NE NW<br>0040.00A AUV<br>980 | AGR USE CODE 00 | 121<br>980 | | | | | | | | |
| COLLINS, OAKLEY CLARK JR. & MA<br>RK ALLEN & C. E.<br>1005 KEMP LANE<br>IRONTON, OHIO 45638<br>VOL 584 PG 357<br>PARCEL-ID 03-007-0800.000 | 18-03-11 N PT. NW NW<br>0027.00A AUV<br>660 | AGR USE CODE 00 | 121<br>660 | | | | | | | | |
| USA FOREST SERVICE<br>811 CONSTITUTION AVE<br>BEDFORD IND 47421<br>VOL 561 PG 77<br>PARCEL-ID 03-007-0900.000 | 18-03-11 S PT. NW NW & W1/2 SE<br>NW & SW NW<br>0076.30A<br>8,010 | EXM USE CODE 00 | 600<br>8,010 | | | | | | | | |
| COX, RALPH & PATRICIA<br>17763 ST RT 93<br>PEDRO, OHIO 45659<br>VOL 593 PG 247<br>PARCEL-ID 03-007-1000.000<br><br>11-03-95 141.58 | 18-03-11 NW NE LESS 1.41ACS BA<br>L. 38.59<br><br>4,240<br>HOMESITE VALUE LISTED BELOW<br>740 | AGR USE CODE 130<br>00 | 120<br>4,370<br><br>740 | | | | | | | | |
| STUMBO, WALTER B & ESTA MAE<br>1131 TWP. RD. 166<br>PEDRO, OHIO 45659<br>VOL 518 PG 347<br>PARCEL-ID 03-007-1000.001 | 18-03-11 N PT 1.41ACS<br><br>810<br>HOMESITE VALUE LISTED BELOW<br>700 | RES USE CODE 1,900<br><br>1,900 | 545<br>2,710<br><br>2,600 | | | | | | | | |
| COLLINS, OAKLEY CLARK JR. & MA<br>RK ALLEN & C. E.<br>1005 KEMP LANE<br>IRONTON, OHIO 45638<br>VOL 584 PG 357<br>PARCEL-ID 03-007-1100.000 | 18-03-11 E1/2 SE & NW SE<br>0120.00A AUV<br>2,940 | AGR USE CODE 00 | 121<br>2,940 | | | | | | | | |
| COLLINS, OAKLEY CLARK JR. & MA<br>RK ALLEN & C. E.<br>1005 KEMP LANE<br>IRONTON, OHIO 45638<br>VOL 584 PG 357<br>PARCEL-ID 03-007-1200.000 | 18-03-11 E1/2 SE NW & W1/2 SW<br>NE<br>0040.00A AUV<br>980 | AGR USE CODE 00 | 121<br>980 | | | | | | | | |
| UNITED STATES OF AMERICA<br>WASHINGTON, D. C. | 18-03-11 SW SE<br>0040.00A | EXM USE CODE | 600 | | | | | | | | |

TAX RATE [illegible]50
A/R RED FACTOR 11.7051
OTH RED FACTOR 08.5667

LAWRENCE
TAX DISTRICT 03-DECATUR-ROCK HILL S.D.

GENERAL TAX LIST AND DUPLICATE OF REAL AND PUBLIC UTILITY PROPERTY
COUNTY REAL ESTATE TAXES AND SPECIAL ASSESSMENTS

01/03/96

TAX YEAR 1995
INTEREST RATE
PAGE NO 179

| OWNER'S NAME MAILING ADDRESS | DESCRIPTION | | | TAXES CHARGED | DECEMBER TAXES | PENALTY | JUNE TAXES | PENALTY | TOTAL DELINQUENT | C. D. DATE | MEMO |
|---|---|---|---|---|---|---|---|---|---|---|---|
| | LAND | IMPROVEMENTS | TOTAL VALUE | | | | | | | | |
| VOL 341 PG 502<br>PARCEL-ID 03-007-1300.000 | 4,200 | 00 | 4,200 | | | | | | | | |
| PATTON, VIRGINIA LIFE EST DARR<br>ELL E PATTON REM<br>319 TWP. RD. 207<br>PEDRO, OHIO 45659<br>VOL 558 PG 603<br>PARCEL-ID 03-007-1400.000 | 18-03-11 PT. SW SW & PT. NW SW<br>0008.38A<br>2,770<br>HOMESITE VALUE LISTED BELOW<br>740 | AGR USE CODE 4,450<br>4,280 | 120<br>7,220<br><br>5,020 | | | | | | | | |
| PATTON, RALPH P.<br>ROUTE 1 BOX 318<br>PEDRO, OHIO 45659<br>VOL 546 PG 607<br>PARCEL-ID 03-007-1500.000<br><br>08-25-95 168.38 | 18-03-11 PT. SW SW & PT. NW SW<br>0027.08A AUV<br>1,340<br>HOMESITE VALUE LISTED BELOW<br>740 | AGR USE CODE 5,170<br><br>5,150 | 120<br>6,510<br><br>5,890 | | | | | | | | |
| PATTON, DARRELL E.<br>319 TOWNSHIP RD 207<br>PEDRO, OHIO 45659<br>VOL 589 PG 534<br>PARCEL-ID 03-007-1501.000 | 18-03-11 PT SW SW & PT NW SW<br>PT<br>0009.91A<br>2,380<br>HOMESITE VALUE LISTED BELOW<br>740 | AGR USE CODE 10,400<br><br>10,150 | 121<br>12,780<br><br>10,890 | | | | | | | | |
| KELLY, JERRY E. & JUDITH<br>20391 ST RT 93<br>SOUTH WEBSTER, OHIO 45682<br>VOL 416 PG 186<br>PARCEL-ID 03-007-1600.000 | 18-3-11 NW SW 3.98A SW SW LES<br>S.19 BAL= 39.42ACS<br><br>AUV<br>1,500 | AGR USE CODE 1,180 | 121<br>2,680 | | | | | | | | |
| BOARD OF TRUSTEE OF DECATUR TW<br>P.<br>PEDRO, OIHIO 45659<br>VOL 563 PG 271<br>PARCEL-ID 03-007-1600.001 | 18-3-11 NW SW 3.98 SW SW 0.19A<br>CS<br><br>130 | COM USE CODE 00 | 400<br>130 | | | | | | | | |
| ALDRIDGE, DANIEL AND LINDA<br>RT. 1, BOX 314F<br>PEDRO, OHIO 45659<br>VOL 420 PG 159<br>PARCEL-ID 03-007-1700.000 | 18-03-11 PT. SW COR. NW SW<br>0000.47A<br>580<br>HOMESITE VALUE LISTED BELOW<br>580 | RES USE CODE 9,680<br><br>6,490 | 510<br>10,260<br><br>7,070 | | | | | | | | |
| KNIPP, ROSAMOND M.<br>RT 1<br>PEDRO, OHIO 45659<br>VOL 528 PG 194<br>PARCEL-ID 03-007-1800.000 | 18-03-11 NW SW & SW SW PT.<br>0001.26A<br>780<br>HOMESITE VALUE LISTED BELOW<br>700 | RES USE CODE 2,800<br><br>2,730 | 510<br>3,580<br><br>3,430 | | | | | | | | |
| CHURCH OF CHRIST<br>PARCEL-ID 03-007-1805.000 | 18-03-11 S PT OF NW SW<br>0001.50A<br>1,880 | EXM USE CODE 4,810 | 685<br>6,690 | | | | | | | | |
| USA FOREST SERVICE | 18-03-11 NE SW | | | | | | | | | | |

DAYTON LEGAL BLANK INC 60388

TAX RATE [illegible]50
A/R RED FACTOR 11.7051
OTH RED FACTOR 08.5667

LAWRENCE
TAX DISTRICT 03-DECATUR-ROCK HILL S.D.

# GENERAL TAX LIST AND DUPLICATE OF REAL AND PUBLIC UTILITY PROPERTY
## COUNTY REAL ESTATE TAXES AND SPECIAL ASSESSMENTS

01/03/96

TAX YEAR 1995
INTEREST RATE
PAGE NO 180

| OWNER'S NAME MAILING ADDRESS | DESCRIPTION | LAND | IMPROVEMENTS | TOTAL VALUE | TAXES CHARGED | DECEMBER TAXES | PENALTY | JUNE TAXES | PENALTY | TOTAL DELINQUENT | C. D. DATE | MEMO |
|---|---|---|---|---|---|---|---|---|---|---|---|---|
| 811 CONSTITUTION AVE<br>BEDFORD, IND 47421<br>VOL 561 PG 77<br>PARCEL-ID 03-008-0100.000 | | 0040.00A<br>4,200 | EXM USE CODE<br>00 | 600<br>4,200 | | | | | | | | |
| EVANS, FREDDIE LLOYD<br>2105 S. 11TH ST.<br>IRONTON, OHIO 45638<br>VOL 434 PG 269<br>PARCEL-ID 03-008-0200.000 | 18-03-11 SE SW LESS 30.24ACS B AL= 9.76<br>AUV<br>910 | | AGR USE CODE<br>4,090 | 121<br>5,000 | | | | | | | | |
| UNITED STATES OF AMERICA<br>3527 10TH STREET<br>BEDFORD, IND. 47421<br>VOL 522 PG 645<br>PARCEL-ID 03-008-0200.001 | 18-03-11 SE SW PT 30.24ACS<br>3,170 | | EXM USE CODE<br>00 | 600<br>3,170 | | | | | | | | |
| UNITED STATES OF AMERICA<br>WASHINGTON, D. C.<br>VOL 323 PG 419<br>PARCEL-ID 03-008-0400.000 | 18-03-12 PT. NE NW<br>0021.00A<br>2,210 | | EXM USE CODE<br>00 | 600<br>2,210 | | | | | | | | |
| UNITED STATES OF AMERICA<br>WASHINGTON, D. C.<br>VOL 323 PG 419<br>PARCEL-ID 03-008-0500.000 | 18-03-12 NE NW S OF ROAD<br>0019.00A<br>2,000 | | EXM USE CODE<br>00 | 600<br>2,000 | | | | | | | | |
| UNITED STATES OF AMERICA<br>WASHINGTON, D. C.<br>VOL 323 PG 419<br>PARCEL-ID 03-008-0600.000 | 18-03-12 NW NE<br>0040.00A<br>4,200 | | EXM USE CODE<br>00 | 600<br>4,200 | | | | | | | | |
| COLLINS, OAKLEY CLARK JR. & MA<br>RK ALLEN & C. E.<br>1005 KEMP LANE<br>IRONTON, OHIO 45638<br>VOL 584 PG 357<br>PARCEL-ID 03-008-0700.000 | 18-03-12 SW NW<br>0040.00A<br>AUV<br>980 | | AGR USE CODE<br>00 | 121<br>980 | | | | | | | | |
| HOLBROOK, JOHN<br>321 PARK RD. 127<br>WATERLOO, OHIO 45688<br>VOL 358 PG 480<br>PARCEL-ID 03-008-0800.000 | 18-03-12 S1/2 SE SE<br>0020.00A<br>2,210 | | AGR USE CODE<br>00 | 120<br>2,210 | | | | | | | | |
| UNITED STATES OF AMERICA FOR<br>. SER.<br>WASHINGTON, DC 43103-0000<br>VOL 540 PG 324<br>PARCEL-ID 03-008-0900.000 | 18-03-12 PT SE SE<br>0020.00A<br>2,100 | | EXM USE CODE<br>00 | 600<br>2,100 | | | | | | | | |
| UNITED STATES OF AMERICA<br>WASHINGTON, D. C.<br>VOL 323 PG 419<br>PARCEL-ID 03-008-1000.000 | 18-03-12 NW NW LESS 3A.<br>0037.00A<br>3,890 | | EXM USE CODE<br>00 | 600<br>3,890 | | | | | | | | |
| UNITED STATES OF AMERICA | 18-03-12 E1/2 NE | | | | | | | | | | | |

TAX RATE [illegible]50
A/R RED FACTOR 11.7051
OTH RED FACTOR 08.5667

LAWRENCE
TAX DISTRICT 03-DECATUR-ROCK HILL S.D.

# GENERAL TAX LIST AND DUPLICATE OF REAL AND PUBLIC UTILITY PROPERTY
## COUNTY REAL ESTATE TAXES AND SPECIAL ASSESSMENTS

01/03/96

TAX YEAR 1995
INTEREST RATE
PAGE NO 181

| OWNER'S NAME MAILING ADDRESS | DESCRIPTION | LAND | IMPROVEMENTS | TOTAL VALUE | TAXES CHARGED | DECEMBER TAXES | PENALTY | JUNE TAXES | PENALTY | TOTAL DELINQUENT | C. D. DATE | MEMO |
|---|---|---|---|---|---|---|---|---|---|---|---|---|
| WASHINGTON, D. C.<br>VOL 324 PG 575<br>PARCEL-ID 03-008-1100.000 | | 0080.00A<br>8,400 | EXM USE CODE<br>00 | 600<br>8,400 | | | | | | | | |
| UNITED STATES OF AMERICA<br>VOL 163 PG 234<br>PARCEL-ID 03-008-1105.000 | 18-03-12 SW NE<br>SW 1/2 SE<br>0240.00A<br>25,200 | | SW-SW<br>EXM USE CODE<br>00 | 600<br>25,200 | | | | | | | | |
| UNITED STATES OF AMERICA<br>WASHINGTON, D. C.<br>VOL 188 PG 127<br>PARCEL-ID 03-008-1200.000 | 18-03-12 SW NE<br>0040.00A<br>4,200 | | EXM USE CODE<br>00 | 600<br>4,200 | | | | | | | | |
| UNITED STATES OF AMERICA<br>WASHINGTON, D. C.<br>VOL 188 PG 127<br>PARCEL-ID 03-008-1300.000 | 18-03-12 PT. NE SE<br>0020.00A<br>2,100 | | EXM USE CODE<br>00 | 600<br>2,100 | | | | | | | | |
| UNITED STATES OF AMERICA FOR<br>SER.<br>WASHINGTON, DC.<br>VOL 540 PG 324<br>PARCEL-ID 03-008-1400.000 | 18-03-12 PT. NE SE<br>0020.00A<br>2,100 | | EXM USE CODE<br>00 | 600<br>2,100 | | | | | | | | |
| COLLINS, OAKLEY CLARK JR. & MA<br>RK ALLEN & C.E.<br>1005 KEMP LANE<br>IRONTON, OHIO 45638<br>VOL 584 PG 357<br>PARCEL-ID 03-008-1500.000 | 18-03-12 NW SW<br>0040.00A<br>AUV<br>980 | | AGR USE CODE<br>00 | 121<br>980 | | | | | | | | |
| UNITED STATES OF AMERICA<br>WASHINGTON, D. C.<br>VOL 323 PG 419<br>PARCEL-ID 03-008-1600.000 | 18-03-12 SE COR. NW NW<br>0003.00A<br>320 | | EXM USE CODE<br>00 | 600<br>320 | | | | | | | | |
| UNITED STATES OF AMERICA<br>R 1 BOX 464<br>WASHINGTON, D. C.<br>VOL 380 PG 54<br>PARCEL-ID 03-008-1800.000 | 18-03-13 NE NW<br>0040.00A<br>4,200 | | EXM USE CODE<br>00 | 600<br>4,200 | | | | | | | | |
| UNITED STATES OF AMERICA<br>WASHINGTON, D.C.<br>PARCEL-ID 03-009-0100.000 | 18-03-13 NE SE<br>0040.00A<br>4,200 | | EXM USE CODE<br>00 | 600<br>4,200 | | | | | | | | |
| UNITED STATES OF AMERICA<br>R 1 BOX 464<br>WASHINGTON, D. C.<br>VOL 380 PG 54<br>PARCEL-ID 03-009-0200.000 | 18-03-13 NW NE<br>0040.00A<br>4,200 | | EXM USE CODE<br>00 | 600<br>4,200 | | | | | | | | |
| UNITED STATES OF AMERICA | 18-03-13 N PT. NW NW | | | | | | | | | | | |

DAYTON LEGAL BLANK INC 60388

TAX RATE 35.50
A/R RED FACTOR 11.7051
OTH RED FACTOR 08.5667

LAWRENCE
TAX DISTRICT 03-DECATUR-ROCK HILL S.D.

GENERAL TAX LIST AND DUPLICATE OF REAL AND PUBLIC UTILITY PROPERTY
COUNTY REAL ESTATE TAXES AND SPECIAL ASSESSMENTS

01/03/96

TAX YEAR 1995
INTEREST RATE
PAGE NO 182

| OWNER'S NAME MAILING ADDRESS | DESCRIPTION LAND | IMPROVEMENTS | TOTAL VALUE | TAXES CHARGED | DECEMBER TAXES | PENALTY | JUNE TAXES | PENALTY | TOTAL DELINQUENT | C. D. DATE | MEMO |
|---|---|---|---|---|---|---|---|---|---|---|---|
| WASHINGTON, D.C.<br>VOL 343 PG 232<br>PARCEL-ID 03-009-0300.000 | 0020.97A<br>2,200 | EXM USE CODE 600<br>00 | 2,200 | | | | | | | | |
| MALONE, KENNETH A.<br>1566 TWP RD 207<br>PEDRO, OHIO 45659<br>VOL 493 PG 110<br>PARCEL-ID 03-009-0400.000 | 18-03-13 PT. S PT. W1/2 NW<br>0056.62A<br>AUV<br>2,060<br>HOMESITE VALUE LISTED BELOW<br>740 | AGR USE CODE 121<br>1,050<br><br>200 | 3,110<br><br>940 | | | | | | | | |
| MALONE, KENNETH A.<br>RT 1 BOX 324-A<br>PEDRO, OHIO 45659<br>VOL 493 PG 112<br>PARCEL-ID 03-009-0500.000 | 18-03-13 PT. S PT. W1/2 NW<br>0000.38A<br>270 | RES USE CODE 510<br>5,120 | 5,390 | | | | | | | | |
| UNITED STATES OF AMERICA<br>3527 10TH STREET<br>BEDFORD, INDIANA 47421<br>VOL 522 PG 645<br>PARCEL-ID 03-009-0700.000 | 18-03-14 NE NW<br>0040.00A<br>4,200 | EXM USE CODE 600<br>00 | 4,200 | | | | | | | | |
| UNITED STATES OF AMERICA<br>WASHINGON, DC<br>VOL 540 PG 576<br>PARCEL-ID 03-009-0800.000 | 18-03-14 PT.<br>0002.24A<br>230 | EXM USE CODE 600<br>00 | 230 | | | | | | | | |
| UNITED STATES OF AMERICA<br>WASHINGTON, D. C.<br>PARCEL-ID 03-009-0900.000 | 18-03-14 NE COR. NW NW<br>0014.43A<br>1,520 | EXM USE CODE 600<br>00 | 1,520 | | | | | | | | |
| UNITED STATES OF AMERICA<br>PARCEL-ID 03-009-0905.000 | 18-03-14<br>0384.65A<br>40,390 | EXM USE CODE 600<br>00 | 40,390 | | | | | | | | |
| UNITED STATES OF AMERICA<br>PARCEL-ID 03-009-0910.000 | 18-03-14 NE NE<br>0047.76A<br>5,020 | EXM USE CODE 600<br>00 | 5,020 | | | | | | | | |
| ANDERSON, VIVIAN<br>3607 CHESTNUT ST.<br>DEARBORN, MI 48124<br>VOL 352 PG 309<br>PARCEL-ID 03-009-1000.000 | 18-03-14 PT SEC LESS 45.77 AC<br>BAL = 54.98 ACRES<br>6,060 | AGR USE CODE 120<br>00 | 6,060 | | | | | | | | |
| ANDERSON, WILLIAM H. & PHYLLIS O.<br>120 CARMELL<br>BELLEVILLE, MI 48111<br>VOL 590 PG 248<br>PARCEL-ID 03-009-1000.001 | 18-03-14 PT SEC PT 45.77 ACRES<br>5,050 | AGR USE CODE 120<br>00 | 5,050 | | | | | | | | |

TAX RATE 35.50
A/R RED FACTOR 11.7051
OTH RED FACTOR 08.5667

LAWRENCE
TAX DISTRICT 03-DECATUR-ROCK HILL S.D.

GENERAL TAX LIST AND DUPLICATE OF REAL AND PUBLIC UTILITY PROPERTY
COUNTY REAL ESTATE TAXES AND SPECIAL ASSESSMENTS

01/03/96

TAX YEAR 1995
INTEREST RATE
PAGE NO 183

| OWNER'S NAME MAILING ADDRESS | DESCRIPTION LAND | IMPROVEMENTS | TOTAL VALUE | TAXES CHARGED | DECEMBER TAXES | PENALTY | JUNE TAXES | PENALTY | TOTAL DELINQUENT | C. D. DATE | MEMO |
|---|---|---|---|---|---|---|---|---|---|---|---|
| PHILLIPS, JEFFERY A. & JANE S.<br>119 PVT. DR. 16968<br>PEDRO, OHIO 45645<br>VOL 548 PG 534<br>PARCEL-ID 03-009-1100.000 | 18-03-14 W PT. CEN. W1/2<br>0010.83A<br>1,700 | AGR USE CODE 120<br>00 | 1,700 | | | | | | | | |
| PHILLIPS, BILLY JOE & ELOISE<br>R. 1<br>PEDRO, OHIO 45659<br>VOL 439 PG 628<br>PARCEL-ID 03-009-1200.000 | 18-03-14 W PT. CEN. W1/2<br>0007.47A<br>AUV<br>180 | AGR USE CODE 121<br>00 | 180 | | | | | | | | |
| COLLINS, OAKLEY CLARK JR. & MARK ALLEN<br>1005 KEMP LANE<br>IRONTON, OHIO 45638<br>VOL 584 PG 357<br>PARCEL-ID 03-009-1300.000 | 18-03-14 NE NE<br>0040.00A<br>AUV<br>1,480 | AGR USE CODE 121<br>00 | 1,480 | | | | | | | | |
| UNITED STATES OF AMERICA<br>WASHINGTON, D. C.<br>VOL 341 PG 502<br>PARCEL-ID 03-009-1400.000 | 18-03-14 W NW NE<br>0040.00A<br>4,200 | EXM USE CODE 600<br>00 | 4,200 | | | | | | | | |
| KIDD, BLAINE & BEVERLY J<br>RT 1<br>PEDRO, OHIO 45659 45659<br>VOL 568 PG 627<br>PARCEL-ID 03-009-1600.000 | 18-03-15 PT S 1/2 SE S OF S. R<br>. 75 LESS HWY EASE 0.08AS BAL<br>5.09A<br>560 | AGR USE CODE 120<br>00 | 560 | | | | | | | | |
| KIDD, BLAINE & BEVERLY J<br>RT 1<br>PEDRO, OHIO 45659<br>VOL 568 PG 627<br>PARCEL-ID 03-009-1601.000 | 18-03-15 PT S 1/2 SE S OF S.R.<br>75 ST HWY EASE PARC #2 0.08AC<br>RES<br>110 | AGR USE CODE 120<br>00 | 110 | | | | | | | | |
| QUALLS, JAMES R. SR. & BETTY S<br>C/O JAMES R. QUALLS<br>326 10TH ST.<br>ASHLAND, KY.<br>VOL 446 PG 756<br>PARCEL-ID 03-009-1700.000 | 18-03-15 PT. W PT. SEC.<br>0029.43A<br>AUV<br>720 | AGR USE CODE 121<br>00 | 720 | | | | | | | | |
| UNITED STATES OF AMERICA<br>WASHINGTON, D.C.<br>VOL 343 PG 118<br>PARCEL-ID 03-009-1800.000 | 18-03-15 PT.<br>0288.45A<br>30,290 | EXM USE CODE 600<br>00 | 30,290 | | | | | | | | |
| COX, DONALD OAKLEY<br>178 TWP RD 1100<br>PEDRO, OHIO 45659<br>VOL 539 PG 470<br>PARCEL-ID 03-010-0100.000 | 18-03-15 SW PT. SW<br>0004.17A<br>440 | RES USE CODE 500<br>00 | 440 | | | | | | | | |
| UNITED STATES OF AMERICA<br>WASHINGTON, D. C.<br>PARCEL-ID 03-010-0200.000 | 18-03-15 SW COR. SW<br>0011.30A<br>1,190 | EXM USE CODE 600<br>00 | 1,190 | | | | | | | | |

DAYTON LEGAL BLANK INC 60388

TAX RATE 35.50
A/R RED FACTOR 11.7051
OTH RED FACTOR 08.5667

LAWRENCE
TAX DISTRICT 03-DECATUR-ROCK HILL S.D.

# GENERAL TAX LIST AND DUPLICATE OF REAL AND PUBLIC UTILITY PROPERTY
## COUNTY REAL ESTATE TAXES AND SPECIAL ASSESSMENTS

01/03/96

TAX YEAR 1995
INTEREST RATE
PAGE NO 184

| OWNER'S NAME MAILING ADDRESS | DESCRIPTION | | | TAXES CHARGED | DECEMBER TAXES | PENALTY | JUNE TAXES | PENALTY | TOTAL DELINQUENT | C. D. DATE | MEMO |
|---|---|---|---|---|---|---|---|---|---|---|---|
| | LAND | IMPROVEMENTS | TOTAL VALUE | | | | | | | | |
| UNITED STATES OF AMERICA<br>WASHINGTON, D. C.<br>VOL 288 PG 162<br>PARCEL-ID 03-010-0300.000 | 18-03-15 N PT. SW PT. SW<br>0026.44A<br>2,780 | EXM USE CODE<br>00 | 600<br>2,780 | | | | | | | | |
| ANDERSON, VIVIAN<br>3607 CHESTNUT ST.<br>DEARBORN, MI 48124<br>VOL 352 PG 309<br>PARCEL-ID 03-010-0400.000 | 18-03-15 PT SEC LESS 0.50, 2.5<br>6 BAL = 53.58 ACRES<br>9,290<br>HOMESITE VALUE LISTED BELOW<br>1,470 | AGR USE CODE<br>6,230<br><br>5,730 | 120<br>15,520<br><br>7,200 | | | | | | | | |
| STATE OF OHIO<br>P.O. BOX 272<br>ROOM 214<br>LEBANON, OHIO 45036<br>VOL 539 PG 523<br>PARCEL-ID 03-010-0400.001 | 18-03-15 PT SEC 0.50 ACRES<br>110 | EXM USE CODE<br>00 | 610<br>110 | | | | | | | | |
| ANDERSON, WILLIAM H. & PHYLLIS O.<br>120 CARMELL<br>BELLEVILLE, MI 48111<br>VOL 590 PG 248<br>PARCEL-ID 03-010-0400.002 | 18-03-15 PT SEC PT 2.56 ACRES<br>280 | AGR USE CODE<br>00 | 120<br>280 | | | | | | | | |
| PHILLIPS, BILLY JOE & ELOISE<br>RT. 1 BOX 246<br>PEDRO, OHIO 45659<br>VOL 548 PG 161<br>PARCEL-ID 03-010-0500.000 | 18-3-15 PT. E1/2 NE LESS 9.17A<br>. BAL=14.72ACS.<br>1,620 | AGR USE CODE<br>00 | 120<br>1,620 | | | | | | | | |
| PHILLIPS, JEFFERY A. & JANE S.<br>119 PRI. DR. 16968<br>PEDRO, OHIO 45659<br>VOL 548 PG 534<br>PARCEL-ID 03-010-0500.002 | 18-3-15 PT E1/2 NE PT 9.17ACS.<br>1,010 | AGR USE CODE<br>00 | 120<br>1,010 | | | | | | | | |
| BARNETT, GARLAND WAYNE ET AL<br>16740 ST. RT. 93<br>PEDRO., OHIO 45659<br>VOL 545 PG 83<br>PARCEL-ID 03-010-0600.000 | 18-03-15 PT. SEC.<br>0012.00A<br>2,320<br>HOMESITE VALUE LISTED BELOW<br>1,470 | RES USE CODE<br>6,070<br><br>5,480 | 510<br>8,390<br><br>6,950 | | | | | | | | |
| GRIESER, CHAUNCY E. & ILVA M. LIFE EST<br>16975 ST. RT. 93<br>PEDRO, OHIO 45659 45659<br>VOL 601 PG 157<br>PARCEL-ID 03-010-0700.000<br><br>08-08-95 TRNSF FROM 03-010-0700.000 | 18-03-15 PT. E1/2 NE<br>0000.65A<br>110 | RES USE CODE<br>00 | 500<br>110 | | | | | | | | |
| GRIESER, CHAUNCY E. & ILVA M.<br>16975 ST. RT. 93 | 18-03-15 PT. E1/2 NE<br>0000.65A | RES USE CODE | 500 | | | | | | | | |

TAX RATE 35.50
A/R RED FACTOR 11.7051
OTH RED FACTOR 08.5667

LAWRENCE
TAX DISTRICT 03-DECATUR-ROCK HILL S.D.

# GENERAL TAX LIST AND DUPLICATE OF REAL AND PUBLIC UTILITY PROPERTY
## COUNTY REAL ESTATE TAXES AND SPECIAL ASSESSMENTS

01/03/96

TAX YEAR 1995
INTEREST RATE
PAGE NO 185

| OWNER'S NAME MAILING ADDRESS | DESCRIPTION | | | TAXES CHARGED | DECEMBER TAXES | PENALTY | JUNE TAXES | PENALTY | TOTAL DELINQUENT | C. D. DATE | MEMO |
|---|---|---|---|---|---|---|---|---|---|---|---|
| | LAND | IMPROVEMENTS | TOTAL VALUE | | | | | | | | |
| PEDRO, OHIO 45659<br>VOL 283 PG 423<br>PARCEL-ID 03-010-0700.000<br><br>08-08-95 TRNSF TO 03-010-0700.000 | 00 | 00 | 00<br>GRIESER, CHAUNCY E. & ILV | | | | | | | | |
| DELAWDER, RANDY & TRUDY<br>16935 S.R. 93<br>PEDRO, OHIO 45659 45659<br>VOL 514 PG 668<br>PARCEL-ID 03-010-0800.000 | 18-03-15 S1/2 E 1/2 NE<br>0000.65A<br>1,340<br>HOMESITE VALUE LISTED BELOW<br>1,340 | RES USE CODE<br>7,140<br><br>7,140 | 510<br>8,480<br><br>8,480 | | | | | | | | |
| PHILLIPS, BILLY JOE & ELOISE<br>17004 ST RT 93<br>PEDRO, OHIO 45659<br>VOL 439 PG 628<br>PARCEL-ID 03-010-0900.000 | 18-3-15 PT E1/2 NE LESS 0.63A.<br>26.62ACS.<br>AUV<br>2,030<br>HOMESITE VALUE LISTED BELOW<br>1,470 | AGR USE CODE<br>18,210<br><br>18,210 | 121<br>20,240<br><br>19,680 | | | | | | | | |
| PHILLIPS, JEFFERY ALLEN & JANE SUE<br>119 PRI. DR. 16968<br>PEDRO, OHIO 45659<br>VOL 502 PG 535<br>PARCEL-ID 03-010-0900.001 | 18-3-15 PT E1/2 NE PT<br>0.63ACS.<br>930 | AGR USE CODE<br>6,700 | 120<br>7,630 | | | | | | | | |
| GRIESER, CHAUNCEY & ILVA M.<br>16975 ST. RT. 93<br>PEDRO, OHIO 45659<br>VOL 283 PG 423<br>PARCEL-ID 03-010-1000.000<br><br>08-08-95 TRNSF TO 03-010-1000.000 | 18-03-15 PT. E1/2 NE<br>0001.31A<br>00 | RES USE CODE<br>00 | 510<br>00<br>GRIESER, CHAUNCEY & ILVA | | | | | | | | |
| GRIESER, CHAUNCEY & ILVA M. LIFE EST<br>16975 ST. RT. 93<br>PEDRO, OHIO 45659 45659<br>VOL 601 PG 157<br>PARCEL-ID 03-010-1000.000<br><br>08-08-95 TRNSF FROM 03-010-1000.000 | 18-03-15 PT. E1/2 NE<br>0001.31A<br>1,650<br>HOMESITE VALUE LISTED BELOW<br>1,610 | RES USE CODE<br>16,990<br><br>15,970 | 510<br>18,640<br><br>17,580<br>GRIESER, CHAUNCEY & ILVA | | | | | | | | |
| THE TRUSTEES OF WAYSIDE CHAPEL<br>C/O REV. CHAUNCEY<br>RFD 1 BOX 297<br>PEDRO, OHIO<br>VOL 384 PG 119<br>PARCEL-ID 03-010-1100.000 | 18-03-15 IN SW NE<br>0002.45A<br>3,790 | EXM USE CODE<br>26,330 | 685<br>30,120 | | | | | | | | |
| COLLINS, O.C. & C.E. COLLINS<br>P.O. BOX 295<br>IRONTON, OHIO 45638<br>VOL 600 PG 110<br>PARCEL-ID 03-010-1200.000<br><br>07-03-95 TRNSF FROM 03-010-1200.000 | 18-03-15 N PT. NW<br>0034.00A<br>00 | AGR USE CODE<br>00 | 121<br>00<br>COLLINS, DELLA M. O. C. & | | | | | | | | |

TAX RATE 30.50
A/R RED FACTOR 11.7051
OTH RED FACTOR 08.5667

LAWRENCE
TAX DISTRICT 03-DECATUR-ROCK HILL S.D.

GENERAL TAX LIST AND DUPLICATE OF REAL AND PUBLIC UTILITY PROPERTY
COUNTY REAL ESTATE TAXES AND SPECIAL ASSESSMENTS

01/03/96

TAX YEAR 1995
INTEREST RATE
PAGE NO 186

| OWNER'S NAME MAILING ADDRESS | DESCRIPTION | | | TAXES CHARGED | DECEMBER TAXES | PENALTY | JUNE TAXES | PENALTY | TOTAL DELINQUENT | C. D. DATE | MEMO |
|---|---|---|---|---|---|---|---|---|---|---|---|
| | LAND | IMPROVEMENTS | TOTAL VALUE | | | | | | | | |
| C. E<br>09-25-95 TRNSF TO 03-010-1200.000 | COLLINS, C.E., O. CLARK J | | | | | | | | | | |
| COLLINS, C.E., O. CLARK JR & MARK A.<br>2211 SO 11TH ST<br>IRONTON, OHIO 45638<br>VOL 602 PG 610<br>PARCEL-ID 03-010-1200.000 | 18-03-15 N PT. NW<br>0034.00A AUV<br>830 | AGR USE CODE 00 | 121<br>830 | | | | | | | | |
| 09-25-95 TRNSF FROM 03-010-1200.000 | COLLINS, O.C. & C.E. COLL | | | | | | | | | | |
| COLLINS, DELLA M. O. C. & C. E<br>1005 KEMP LANE<br>IRONTON, OHIO<br>PARCEL-ID 03-010-1200.000 | 18-03-15 N PT. NW<br>0034.00A<br>00 | AGR USE CODE 00 | 121<br>00 | | | | | | | | |
| 07-03-95 TRNSF TO 03-010-1200.000 | COLLINS, O.C. & C.E. COLL | | | | | | | | | | |
| POTTER, ALICE MAE & JUDITH LYN<br>301 S. 7TH ST.<br>IRONTON, OHIO 45638<br>VOL 449 PG 596<br>PARCEL-ID 03-010-1300.000 | 18-03-15 N PT. W1/2 LESS 7.75A<br>0045.14A<br>6,300 | AGR USE CODE 00 | 120<br>6,300 | | | | | | | | |
| CADE, HAROLD R. & ESTHER J.<br>ROUTE 1 BOX 298<br>PEDRO, OHIO 45659<br>VOL 549 PG 542<br>PARCEL-ID 03-010-1400.000 | 18-03-15 PT. N PT. W1/2<br>0007.75A<br>2,220<br>HOMESITE VALUE LISTED BELOW<br>1,470 | RES USE CODE 9,260<br><br>7,520 | 540<br>11,480<br><br>8,990 | WD 8/11/96 - William + Joanne Coe | | | | | | | |
| COLLINS, C.E. & COLLINS, OAKLEY CLARK JR & MARK ALLEN<br>1005 KEMP LANE<br>IRONTON, OHIO 45638<br>VOL 584 PG 357<br>PARCEL-ID 03-010-1500.000 | 18-03-15 N1/2 OF N1/2 NW<br>0006.00A AUV<br>1,170 | AGR USE CODE 00 | 121<br>1,170 | | | | | | | | |
| HUTCHINSON, ROBERT & RAMONA A.<br>15831 STATE RT 93<br>PEDRO, OHIO 45659<br>VOL 587 PG 248<br>PARCEL-ID 03-010-1800.000 | VERNON FARM ALLOTEMENT 1 LESS 0.03AC BAL= 1.31AC<br><br>1,500<br>HOMESITE VALUE LISTED BELOW<br>1,470 | RES USE CODE 9,440<br><br>8,820 | 510<br>10,940<br><br>10,290 | | | | | | | | |
| DECATUR MISSIONARY BAPTIST CHURCH TR.<br>C/O BRENDA CRAFT, CLERK<br>14769 ST RT 93<br>PEDRO, OHIO 45659<br>VOL 563 PG 434<br>PARCEL-ID 03-010-1800.001 | VERNON FARM ALLOTEMENT 1 PT 0.03AC<br><br>130 | EXM USE CODE 00 | 685<br>130 | | | | | | | | |
| HUTCHINSON, ROBERT & RAMONA A.<br>15831 STATE RT 93<br>PEDRO, OHIO 45659 | VERNON FARM ALLOTEMENT 2 LESS 0.05AC BAL= 0.56AC<br><br>RES USE CODE | | 500 | | | | | | | | |

TAX RATE 30.50
A/R RED FACTOR 11.7051
OTH RED FACTOR 08.5667

LAWRENCE
TAX DISTRICT 03-DECATUR-ROCK HILL S.D.

GENERAL TAX LIST AND DUPLICATE OF REAL AND PUBLIC UTILITY PROPERTY
COUNTY REAL ESTATE TAXES AND SPECIAL ASSESSMENTS

01/03/96

TAX YEAR 1995
INTEREST RATE
PAGE NO 187

| OWNER'S NAME MAILING ADDRESS | DESCRIPTION | | | TAXES CHARGED | DECEMBER TAXES | PENALTY | JUNE TAXES | PENALTY | TOTAL DELINQUENT | C. D. DATE | MEMO |
|---|---|---|---|---|---|---|---|---|---|---|---|
| | LAND | IMPROVEMENTS | TOTAL VALUE | | | | | | | | |
| VOL 587 PG 248<br>PARCEL-ID 03-011-0100.000 | 110 | 00 | 110 | | | | | | | | |
| DECATUR MISSIONARY BAPTIST CHURCH TR.<br>C/O BRENDA CRAFT, CLERK<br>14769 ST RT 93<br>PEDRO, OHIO 45659<br>VOL 563 PG 434<br>PARCEL-ID 03-011-0100.001 | VERNON FARM ALLOTEMENT 2 PT 0.05AC<br><br>210 | EXM USE CODE 00 | 685<br>210 | | | | | | | | |
| HUTCHINSON, ROBERT & RAMONA A.<br>15831 STATE RT 93<br>PEDRO, OHIO 45659<br>VOL 587 PG 248<br>PARCEL-ID 03-011-0200.000 | -00-00 VERNON FARM ALLOTEMENT PT. 3<br>0000.79A<br>130 | RES USE CODE 00 | 500<br>130 | | | | | | | | |
| TRS. OF DECATUR TWP.<br>RT. 1<br>PEDRO, OHIO<br>VOL 346 PG 179<br>PARCEL-ID 03-011-0300.000 | VERNON FARM ALLOTMENT N&3 PTS 3 LESS 0.18AC BAL=0.40AC<br><br>2,130 | EXM USE CODE 3,510 | 630<br>5,640 | | | | | | | | |
| SCHARBROUGH, JACOB & MARCELLA<br>ROUTE 1<br>PEDRO, OHIO 45659<br>VOL 550 PG 393<br>PARCEL-ID 03-011-0300.001 | VERNON FARM ALLOTMENT N & E PT S 3 0.18AC<br><br>430 | RES USE CODE 00 | 500<br>430 | | | | | | | | |
| TRS. OF DECATUR TWP.<br>RT. 1<br>PEDRO, OHIO<br>VOL 346 PG 179<br>PARCEL-ID 03-011-0400.000 | VERNON FARM ALLOTMENT LESS 0.59AC BAL= 0.33AC<br><br>1,260 | EXM USE CODE 00 | 630<br>1,260 | | | | | | | | |
| SCHARBROUGH, JACOB & MARCELLA<br>ROUTE # 1<br>PEDRO, OHIO 45659<br>VOL 550 PG 393<br>PARCEL-ID 03-011-0400.001 | VERNON FARM ALLOTMENT PT LESS .02 BAL=.57<br><br>1,090 | RES USE CODE 220 | 545<br>1,310 | | | | | | | | |
| STAMPER, CARROLL & JANET<br>15907 ST RT 93<br>PEDRO, OHIO 45659<br>VOL 564 PG 95<br>PARCEL-ID 03-011-0400.002 | VERNON FARM ALLOTMENT PT .02AC S<br><br>110 | RES USE CODE 00 | 500<br>110 | | | | | | | | |
| STAMPER, CARROLL E. & JANET G.<br>15907 ST RT 93<br>PEDRO, OHIO 45659<br>VOL 558 PG 370<br>PARCEL-ID 03-011-0500.000 | -00-00 VERNON FARM ALLOTEMENT 5<br>0000.92A<br>1,370<br>HOMESITE VALUE LISTED BELOW<br>1,370 | RES USE CODE 3,380<br><br>3,180 | 545<br>4,750<br><br>4,550 | | | | | | | | |

TAX RATE [illegible]50
A/R RED FACTOR 11.7051
OTH RED FACTOR 08.5667

LAWRENCE
TAX DISTRICT 03-DECATUR-ROCK HILL S.D.

# GENERAL TAX LIST AND DUPLICATE OF REAL AND PUBLIC UTILITY PROPERTY
## COUNTY REAL ESTATE TAXES AND SPECIAL ASSESSMENTS

01/03/96

TAX YEAR 1995
INTEREST RATE
PAGE NO 188

| OWNER'S NAME MAILING ADDRESS | DESCRIPTION | | | TAXES CHARGED | DECEMBER TAXES | PENALTY | JUNE TAXES | PENALTY | TOTAL DELINQUENT | C. D. DATE | MEMO |
|---|---|---|---|---|---|---|---|---|---|---|---|
| | LAND | IMPROVEMENTS | TOTAL VALUE | | | | | | | | |
| MCFANN, HAROLD<br>P.O. BOX 57<br>PEDRO, OHIO 45659 45659<br>VOL 556 PH 164<br>PARCEL-ID 03-011-0600.000 | -00-00 VERNON FARM<br>ALLOTEMENT 6<br>0000.92A RES USE CODE 510<br>1,350 8,770 10,120<br>HOMESITE VALUE LISTED BELOW<br>1,350 8,330 9,680 | | | | | | | | | | |
| MCFANN, HAROLD<br>P.O. BOX 57<br>PEDRO, OHIO 45659 45659<br>VOL 556 PG 164<br>PARCEL-ID 03-011-0700.000 | -00-00 VERNON FARM<br>ALLOTEMENT 7<br>0000.92A RES USE CODE 500<br>560 00 560 | | | | | | | | | | |
| MCFANN, HAROLD<br>P.O. BOX 57<br>PEDRO, OHIO 45659 45659<br>VOL 556 PG 164<br>PARCEL-ID 03-011-0800.000 | -00-00 VERNON FARM<br>ALLOTEMENT 8<br>0000.92A RES USE CODE 500<br>270 00 270 | | | | | | | | | | |
| MCFANN, HAROLD<br>P.O. BOX 57<br>PEDRO, OHIO 45659 45659<br>VOL 556 PG 164<br>PARCEL-ID 03-011-0900.000 | -00-00 VERNON FARM<br>ALLOTEMENT 9<br>0000.92A RES USE CODE 500<br>270 00 270 | | | RT. 1 Box 903 TWP Rd 199 Pedro, O. 7/3/96<br>Timothy J. & Glenda A. Blagg — | | | | | | | |
| MCFANN, HAROLD<br>P.O. BOX 57<br>PEDRO, OHIO 45659 45659<br>VOL 556 PG 164<br>PARCEL-ID 03-011-1000.000 | -00-00 VERNON FARM<br>ALLOTEMENT 10<br>0000.92A RES USE CODE 500<br>270 00 270 | | | -SAME — | | | | | | | |
| MCFANN, HAROLD<br>P.O. BOX 57<br>PEDRO, OH. 45659 45659<br>VOL 556 PH 164<br>PARCEL-ID 03-011-1100.000 | -00-00 VERNON FARM<br>ALLOTEMENT 11<br>0000.91A RES USE CODE 500<br>270 00 270 | | | 14935 St Rt 93 Pedro, Ohio 12/03/96<br>Jeff Blagg — | | | | | | | |
| MCFANN, HAROLD<br>P.O. BOX 57<br>PEDRO, OHIO 45659 45659<br>VOL 556 PG 164<br>PARCEL-ID 03-011-1200.000 | -00-00 VERNON FARM<br>ALLOTEMENT 12<br>0000.89A RES USE CODE 500<br>270 00 270 | | | | | | | | | | |
| MCFANN, HAROLD<br>P.O. BOX 57<br>PEDRO, OHIO 45659 45659<br>VOL 556 PG 164<br>PARCEL-ID 03-011-1300.000 | -00-00 VERNON FARM<br>ALLOTEMENT 13<br>0000.76A RES USE CODE 500<br>110 00 110 | | | | | | | | | | |
| MCFANN, HAROLD<br>P.O. BOX 57<br>PEDRO, OHIO 45659 45659<br>VOL 556 PG 164<br>PARCEL-ID 03-011-1400.000 | -00-00 VERNON FARM<br>ALLOTEMENT 14<br>0000.57A RES USE CODE 500<br>170 00 170 | | | | | | | | | | |

TAX RATE [illegible]50
A/R RED FACTOR 11.7051
OTH RED FACTOR 08.5667

LAWRENCE
TAX DISTRICT 03-DECATUR-ROCK HILL S.D.

# GENERAL TAX LIST AND DUPLICATE OF REAL AND PUBLIC UTILITY PROPERTY
## COUNTY REAL ESTATE TAXES AND SPECIAL ASSESSMENTS

01/03/96

TAX YEAR 1995
INTEREST RATE
PAGE NO 189

| OWNER'S NAME MAILING ADDRESS | DESCRIPTION | | | TAXES CHARGED | DECEMBER TAXES | PENALTY | JUNE TAXES | PENALTY | TOTAL DELINQUENT | C. D. DATE | MEMO |
|---|---|---|---|---|---|---|---|---|---|---|---|
| | LAND | IMPROVEMENTS | TOTAL VALUE | | | | | | | | |
| PHILLIPS, WILLIAM BRIAN<br>16097 ST. RT. 93<br>PEDRO, OHIO 45659<br>VOL 518 PG 265<br>PARCEL-ID 03-011-1500.000 | -00-00 VERNON FARM<br>ALLOTEMENT 15<br>0000.46A RES USE CODE 510<br>1,000 5,250 6,250 | | | | | | | | | | |
| PHILLIPS, BILLY JOE & ELOISE<br>RT. 1<br>PEDRO, OHIO 45659<br>VOL 383 PG 234<br>PARCEL-ID 03-011-1600.000 | -00-00 VERNON FARM<br>ALLOTEMENT 16<br>0000.32A COM USE CODE 420<br>4,010 8,820 12,830 | | | | | | | | | | |
| PARSLEY, SHERMAN<br>35 W 3RD ST<br>BAYONNE, NJ 07002-243<br>VOL 428 PG 229<br>PARCEL-ID 03-011-1700.000 | -00-00 VERNON FARM<br>ALLOTEMENT 17<br>0002.41A RES USE CODE 545<br>1,820 1,460 3,280 | | | | | | | | | | |
| COX, CHARLES ESTILL<br>RT. 1 BOX 288<br>PEDRO, OHIO 45659<br>VOL 256 PG 156<br>PARCEL-ID 03-011-1800.000<br><br>02-17-95 TRNSF TO 03-011-1800.000 | -00-00 VERNON FARM<br>ALLOTEMENT 18<br>0001.67A RES USE CODE 510<br>00 00 00<br><br>COX, CHARLES ESTILL & SOP | | | | | | | | | | |
| COX, CHARLES ESTILL & SOPHIA L<br>IFE EST<br>RT. 1 BOX 288<br>PEDRO, OHIO 45659<br>VOL 595 PG 407<br>PARCEL-ID 03-011-1800.000<br><br>02-17-95 TRNSF FROM 03-011-1800.000 | -00-00 VERNON FARM<br>ALLOTEMENT 18<br>0001.67A RES USE CODE 510<br>1,540 8,110 9,650<br>HOMESITE VALUE LISTED BELOW<br>1,470 7,000 8,470<br>COX, CHARLES ESTILL | | | | | | | | | | |
| JOHNSON, ROSE<br>662 OLNEY AVE<br>MARION, OH 43302<br>VOL 496 PG 645<br>PARCEL-ID 03-012-0100.000 | -00-00 VERNON FARM<br>ALLOTEMENT 19<br>0001.08A RES USE CODE 500<br>170 00 170 | | | | | | | | | | |
| JOHNSON, ROSE<br>662 OLNEY AVE<br>MARION, OHIO 43302<br>VOL 496 PG 645<br>PARCEL-ID 03-012-0200.000 | -00-00 VERNON FARM<br>ALLOTEMENT 20<br>0001.00A RES USE CODE 510<br>1,400 1,660 3,060 | | | | | | | | | | |
| HAYNER, EDWARD LIFE ESTATE<br>553 POLK ST.<br>MARION, OHIO 43302<br>VOL 573 PG 16<br>PARCEL-ID 03-012-0300.000 | -00-00 VERNON FARM<br>ALLOTEMENT 21<br>0001.20A RES USE CODE 540<br>1,530 9,910 11,440<br>HOMESITE VALUE LISTED BELOW | | | | | | | | | | |

DAYTON LEGAL BLANK INC 60388

TAX RATE [illegible]50
A/R RED FACTOR 11.7051
OTH RED FACTOR 08.5667

LAWRENCE
TAX DISTRICT 03-DECATUR-ROCK HILL S.D.

GENERAL TAX LIST AND DUPLICATE OF REAL AND PUBLIC UTILITY PROPERTY
COUNTY REAL ESTATE TAXES AND SPECIAL ASSESSMENTS

01/03/96

TAX YEAR 1995
INTEREST RATE
PAGE NO 190

| OWNER'S NAME MAILING ADDRESS | DESCRIPTION | | | TAXES CHARGED | DECEMBER TAXES | PENALTY | JUNE TAXES | PENALTY | TOTAL DELINQUENT | C. D. DATE | MEMO |
|---|---|---|---|---|---|---|---|---|---|---|---|
| | LAND | IMPROVEMENTS | TOTAL VALUE | | | | | | | | |
| | 1,470 | 9,910 | 11,380 | | | | | | | | |
| QUALLS, JAMES R. SR. & BETTY S<br>C/O JAMES R. QUALLS<br>326 10TH ST.<br>ASHLAND, KY.<br>VOL 446 PG 756<br>PARCEL-ID 03-012-0400.000 | -00-00 VERNON FARM<br>ALLOTEMENT 22<br>0003.40A AGR USE CODE 121<br>AUV<br>1,460 13,150 14,610<br>HOMESITE VALUE LISTED BELOW<br>1,470 10,310 11,780 | | | | | | | | | | |
| QUALLS, JAMES R. SR. & BETTY S<br>C/O JAMES R. QUALLS<br>326 10TH ST.<br>ASHLAND, KY.<br>VOL 446 PG 756<br>PARCEL-ID 03-012-0500.000 | -00-00 VERNON FARM<br>ALLOTEMENT 23<br>0001.00A AGR USE CODE 121<br>AUV<br>20 00 20 | | | | | | | | | | |
| QUALLS, JAMES R. SR. & BETTY S<br>C/O JAMES R. QUALLS<br>326 10TH ST.<br>ASHLAND, KY.<br>VOL 446 PG 756<br>PARCEL-ID 03-012-0600.000 | -00-00 VERNON FARM<br>ALLOTEMENT 24<br>0001.00A AGR USE CODE 121<br>AUV<br>20 00 20 | | | | | | | | | | |
| QUALLS, JAMES R. SR. & BETTY S<br>C/O JAMES R. QUALLS<br>326 10TH ST.<br>ASHLAND, KY.<br>VOL 446 PG 756<br>PARCEL-ID 03-012-0700.000 | -00-00 VERNON FARM<br>ALLOTEMENT 25<br>0001.00A AGR USE CODE 121<br>AUV<br>20 00 20 | | | | | | | | | | |
| QUALLS, JAMES R. SR. & BETTY S<br>C/O JAMES R. QUALLS<br>326 10TH ST.<br>ASHLAND, KY.<br>VOL 446 PG 756<br>PARCEL-ID 03-012-0800.000 | -00-00 VERNON FARM<br>ALLOTEMENT 26<br>0001.00A AGR USE CODE 121<br>AUV<br>20 00 20 | | | | | | | | | | |
| QUALLS, JAMES R. SR. & BETTY S<br>C/O JAMES R. QUALLS<br>326 10TH ST.<br>ASHLAND, KY.<br>VOL 446 PG 756<br>PARCEL-ID 03-012-0900.000 | VERNON FARM ALLOT 27 LESS 0.23<br>A BAL= 0.73A<br>AGR USE CODE 121<br>AUV<br>20 00 20 | | | | | | | | | | |
| QUALLS, TIMOTHY B. & LINDA F.<br>RT 1 BOX 287-A<br>PEDRO, OHIO 45659<br>VOL 530 PG 146<br>PARCEL-ID 03-012-0900.001 | VERNON FARM PT. 0.23A<br>RES USE CODE 500<br>110 00 110 | | | | | | | | | | |
| QUALLS, JAMES R. SR. & BETTY S<br>C/O JAMES R. QUALLS<br>326 10 TH ST<br>ASHLAND, KY 41101<br>VOL 446 PG 756<br>PARCEL-ID 03-012-1000.000 | VERNON FARM ALLOT 28 LESS SE<br>PT 1.23A BAL = 1.49A<br>AGR USE CODE 121<br>AUV<br>40 00 40 | | | | | | | | | | |
| QUALLS, TIMOTHY B. & LINDA F.<br>RT 1 BOX 287-A<br>PEDRO, OHIO 45659<br>VOL 530 PG 146 | VERNON FARM SE PT. 1.23 ACRES<br>RES USE CODE 510<br>1,490 11,360 12,850 | | | | | | | | | | |

DAYTON LEGAL BLANK INC 60388

TAX RATE [illegible]50
A/R RED FACTOR 11.7051
OTH RED FACTOR 08.5667

LAWRENCE
TAX DISTRICT 03-DECATUR-ROCK HILL S.D.

GENERAL TAX LIST AND DUPLICATE OF REAL AND PUBLIC UTILITY PROPERTY
COUNTY REAL ESTATE TAXES AND SPECIAL ASSESSMENTS

01/03/96

TAX YEAR 1995
INTEREST RATE
PAGE NO 191

| OWNER'S NAME MAILING ADDRESS | DESCRIPTION | | | TAXES CHARGED | DECEMBER TAXES | PENALTY | JUNE TAXES | PENALTY | TOTAL DELINQUENT | C. D. DATE | MEMO |
|---|---|---|---|---|---|---|---|---|---|---|---|
| | LAND | IMPROVEMENTS | TOTAL VALUE | | | | | | | | |
| PARCEL-ID 03-012-1000.001 | HOMESITE VALUE LISTED BELOW<br>1,470 11,360 12,830 | | | | | | | | | | |
| QUALLS, TIMOTHY & LINDA<br>RT 1 BOX 287-A<br>PEDRO, OHIO 45659<br>VOL 556 PG<br>PARCEL-ID 03-012-1001.000 | -00-00 VERNON FARM ALLOTEMEN<br>TPT LOT 28 NE PT<br>0000.58A RES USE CODE 500<br>1,160 00 1,160 | | | | | | | | | | |
| QUALLS, JAMES R. SR. & BETTY S<br>C/O JAMES R. QUALLS<br>326 10TH ST.<br>ASHLAND, KY.<br>VOL 446 PG 756<br>PARCEL-ID 03-012-1100.000 | -00-00 VERNON FARM<br>ALLOTEMENT 29<br>0000.67A AGR USE CODE 121<br>AUV<br>20 00 20 | | | | | | | | | | |
| UNITED STATES OF AMERICA<br>WASHINGTON, D. C.<br>VOL 343 PG 118<br>PARCEL-ID 03-012-1200.000 | -00-00 VERNON FARM<br>ALLOTEMENT NE PT. 29<br>0000.77A EXM USE CODE 600<br>160 00 160 | | | | | | | | | | |
| UNITED STATES OF AMERICA<br>WASHINGTON, D. C.<br>VOL 343 PG 118<br>PARCEL-ID 03-012-1300.000 | -00-00 VERNON FARM<br>ALLOTEMENT 30<br>0000.82A EXM USE CODE 600<br>130 00 130 | | | | | | | | | | |
| UNITED STATES OF AMERICA<br>WASHINGTON, D. C.<br>VOL 343 PG 118<br>PARCEL-ID 03-012-1400.000 | -00-00 VERNON FARM<br>ALLOTEMENT 31<br>0000.74A EXM USE CODE 600<br>160 00 160 | | | | | | | | | | |
| UNITED STATES OF AMERICA<br>WASHINGTON, D. C.<br>VOL 343 PG 118<br>PARCEL-ID 03-012-1500.000 | -00-00 VERNON FARM<br>ALLOTEMENT 32<br>0001.08A EXM USE CODE 600<br>170 00 170 | | | | | | | | | | |
| UNITED STATES OF AMERICA<br>WASHINGTON, D. C.<br>VOL 343 PG 118<br>PARCEL-ID 03-012-1600.000 | -00-00 VERNON FARM<br>ALLOTEMENT 36<br>0001.05A EXM USE CODE 600<br>160 00 160 | | | | | | | | | | |
| UNITED STATES OF AMERICA<br>WASHINGTON, D. C.<br>VOL 343 PG 118<br>PARCEL-ID 03-012-1700.000 | -00-00 VERNON FARM<br>ALLOTEMENT 33<br>0001.13A EXM USE CODE 600<br>180 00 180 | | | | | | | | | | |
| UNITED STATES OF AMERICA<br>WASHINGTON, D. C.<br>VOL 343 PG 118 | -00-00 VERNON FARM<br>ALLOTEMENT 34<br>0001.08A EXM USE CODE 600 | | | | | | | | | | |

DAYTON LEGAL BLANK INC 60388

| OWNER'S NAME MAILING ADDRESS | DESCRIPTION | | | TAXES CHARGED | DECEMBER TAXES | PENALTY | JUNE TAXES | PENALTY | TOTAL DELINQUENT | C. D. DATE | MEMO |
|---|---|---|---|---|---|---|---|---|---|---|---|
| | LAND | IMPROVEMENTS | TOTAL VALUE | | | | | | | | |
| PARCEL-ID 03-012-1800.000 | 170 | 00 | 170 | | | | | | | | |
| UNITED STATES OF AMERICA<br>WASHINGTON, D. C.<br>VOL 343 PG 118<br>PARCEL-ID 03-013-0100.000 | -00-00 VERNON FARM<br>ALLOTEMENT 35<br>0001.06A EXM USE CODE 600<br>170 | 00 | 170 | | | | | | | | |
| UNITED STATES OF AMERICA<br>WASHINGTON, D. C.<br>VOL 343 PG 118<br>PARCEL-ID 03-013-0200.000 | -00-00 VERNON FARM<br>ALLOTEMENT 37<br>0001.88A EXM USE CODE 600<br>300 | 00 | 300 | | | | | | | | |
| UNITED STATES OF AMERICA<br>WASHINGTON, D. C.<br>VOL 343 PG 118<br>PARCEL-ID 03-013-0300.000 | -00-00 VERNON FARM<br>ALLOTEMENT 38<br>0001.13A EXM USE CODE 600<br>180 | 00 | 180 | | | | | | | | |
| UNITED STATES OF AMERICA<br>WASHINGTON, D. C.<br>VOL 343 PG 118<br>PARCEL-ID 03-013-0400.000 | -00-00 VERNON FARM<br>ALLOTEMENT 39<br>0001.32A EXM USE CODE 600<br>210 | 00 | 210 | | | | | | | | |
| UNITED STATES OF AMERICA<br>WASHINGTON, D. C.<br>VOL 343 PG 118<br>PARCEL-ID 03-013-0500.000 | -00-00 VERNON FARM<br>ALLOTEMENT 40<br>0000.91A EXM USE CODE 600<br>160 | 00 | 160 | | | | | | | | |
| UNITED STATES OF AMERICA<br>WASHINGTON, D. C.<br>VOL 343 PG 118<br>PARCEL-ID 03-013-0600.000 | -00-00 VERNON FARM<br>ALLOTEMENT 41<br>0001.08A EXM USE CODE 600<br>170 | 00 | 170 | | | | | | | | |
| UNITED STATES OF AMERICA<br>WASHINGTON, D. C.<br>VOL 343 PG 118<br>PARCEL-ID 03-013-0700.000 | -00-00 VERNON FARM<br>ALLOTEMENT 42<br>0001.00A EXM USE CODE 600<br>160 | 00 | 160 | | | | | | | | |
| UNITED STATES OF AMERICA<br>WASHINGTON, D. C.<br>VOL 343 PG 118<br>PARCEL-ID 03-013-0800.000 | -00-00 VERNON FARM<br>ALLOTEMENT 43<br>0001.02A EXM USE CODE 600<br>160 | 00 | 160 | | | | | | | | |
| UNITED STATES OF AMERICA<br>WASHINGTON, D. C. | -00-00 VERNON FARM<br>ALLOTEMENT 44 | | | | | | | | | | |



| OWNER'S NAME MAILING ADDRESS | DESCRIPTION | | | TAXES CHARGED | DECEMBER TAXES | PENALTY | JUNE TAXES | PENALTY | TOTAL DELINQUENT | C. D. DATE | MEMO |
|---|---|---|---|---|---|---|---|---|---|---|---|
| | LAND | IMPROVEMENTS | TOTAL VALUE | | | | | | | | |
| VOL 343 PG 118<br>PARCEL-ID 03-013-0900.000 | 0001.04A EXM USE CODE 600<br>160 | 00 | 160 | | | | | | | | |
| UNITED STATES OF AMERICA<br>WASHINGTON, D. C.<br>VOL 343 PG 118<br>PARCEL-ID 03-013-1000.000 | -00-00 VERNON FARM<br>ALLOTEMENT 45<br>0001.07A EXM USE CODE 600<br>170 | 00 | 170 | | | | | | | | |
| UNITED STATES OF AMERICA<br>WASHINGTON, D. C.<br>VOL 343 PG 118<br>PARCEL-ID 03-013-1100.000 | -00-00 VERNON FARM<br>ALLOTEMENT 46<br>0001.09A EXM USE CODE 600<br>170 | 00 | 170 | | | | | | | | |
| UNITED STATES OF AMERICA<br>WASHINGTON, D. C.<br>VOL 343 PG 118<br>PARCEL-ID 03-013-1200.000 | -00-00 VERNON FARM<br>ALLOTEMENT 47<br>0002.26A EXM USE CODE 600<br>360 | 00 | 360 | | | | | | | | |
| COX, W. CURTIS & JOANN<br>RT. 1 BOX 327<br>PEDRO, OHIO 45659<br>VOL 346 PG 644<br>PARCEL-ID 03-013-1300.000 | -00-00 VERNON FARM<br>ALLOTEMENT 48<br>0000.90A RES USE CODE 510<br>1,560 18,420<br>HOMESITE VALUE LISTED BELOW<br>1,560 13,840 | | 19,980<br><br><br>15,400 | | | | | | | | |
| UNITED STATES OF AMERICA<br>WASHINGTON, D. C.<br>VOL 343 PG 118<br>PARCEL-ID 03-013-1400.000 | -00-00 VERNON FARM<br>ALLOTEMENT PT S END48<br>0004.25A EXM USE CODE 600<br>670 | 00 | 670 | | | | | | | | |
| COLLINS, C. E. & O. CLARK JR &<br>MARK A.<br>2211 SO 11TH ST<br>IRONTON, OHIO 45638<br>VOL 602 PG 610<br>PARCEL-ID 03-013-1600.000<br><br>09-25-95 TRNSF FROM 03-013-1600.000 | 18-03-16 PT. SEC.<br>0009.19A AGR USE CODE 121<br>AUV<br>220 | 00 | 220<br><br><br><br>COLLINS, O.C. & C.E. COLL | | | | | | | | |
| COLLINS, O.C. & C.E. COLLINS<br>P.O. BOX 295<br>IRONTON, OHIO 45638<br>VOL 600 PG 110<br>PARCEL-ID 03-013-1600.000<br><br>07-03-95 TRNSF FROM 03-013-1600.000<br>& C.<br>09-25-95 TRNSF TO 03-013-1600.000 | 18-03-16 PT. SEC.<br>0009.19A AGR USE CODE 121<br>00 | 00 | 00<br><br><br><br>COLLINS, DELLA M. & O. C.<br><br>COLLINS, C. E. & O. CLARK | | | | | | | | |

DAYTON LEGAL BLANK INC 60388

TAX RATE 50
A/R RED FACTOR 11.7051
OTH RED FACTOR 08.5667

LAWRENCE
TAX DISTRICT 03-DECATUR-ROCK HILL S.D.

GENERAL TAX LIST AND DUPLICATE OF REAL AND PUBLIC UTILITY PROPERTY
COUNTY REAL ESTATE TAXES AND SPECIAL ASSESSMENTS

01/03/96

TAX YEAR 1995
INTEREST RATE
PAGE NO 194

| OWNER'S NAME MAILING ADDRESS | DESCRIPTION | | | TAXES CHARGED | DECEMBER TAXES | PENALTY | JUNE TAXES | PENALTY | TOTAL DELINQUENT | C. D. DATE | MEMO |
|---|---|---|---|---|---|---|---|---|---|---|---|
| | LAND | IMPROVEMENTS | TOTAL VALUE | | | | | | | | |
| COLLINS, DELLA M. & O. C. & C. | 18-03-16 PT. SEC. | | | | | | | | | | |
| 1005 KEMP LANE | 0009.19A | AGR USE CODE | 121 | | | | | | | | |
| IRONTON, OHIO | | | | | | | | | | | |
| PARCEL-ID 03-013-1600.000 | 00 | 00 | 00 | | | | | | | | |
| 07-03-95 TRNSF TO 03-013-1600.000 | COLLINS, O.C. & C.E. COLL | | | | | | | | | | |
| WEBB, ELMO L. & SUSAN E. | 18-03-16 PT SEC PT E OF RD | | | | | | | | | | |
| C/O ELMO & SUSAN WEBB | LESS 3 ACRES | | | | | | | | | | |
| 058 | 0054.61A | AGR USE CODE | 111 | | | | | | | | |
| C/O STAR BANK | AUV | | | | | | | | | | |
| 425 WALNUT STREET | 2,150 | 15,100 | 17,250 | | | | | | | | |
| P. O. BOX 1038 | | | | | | | | | | | |
| CINCINNATI, OHIO 45201-1038 | | | | | | | | | | | |
| VOL 439 PG 428 | | | | | | | | | | | |
| PARCEL-ID 03-013-1700.000 | | | | | | | | | | | |
| WEBB, ELMO L. & SUSAN E. | 18-03-16 PT SEC PT E OF RD | | | | | | | | | | |
| 058 | W PT | | | | | | | | | | |
| C/O STAR BANK | 0003.00A | AGR USE CODE | 121 | | | | | | | | |
| 425 WALNUT STREET | AUV | | | | | | | | | | |
| P. O. BOX 1038 | 70 | 00 | 70 | | | | | | | | |
| CINCINNATI, OHIO 45201-1038 | | | | | | | | | | | |
| VOL 466 PG 594 | | | | | | | | | | | |
| PARCEL-ID 03-013-1701.000 | | | | | | | | | | | |
| COX, DONALD O & TERRI L | 18-3-16 PT SEC LESS 117.04, 1. | | | | | | | | | | |
| 178 TWP RD 1100 | 06, .41, .65, .28 BAL .96 ACRE | | | | | | | | | | |
| PEDRO, OHIO 45659 | S | RES USE CODE | 500 | | | | | | | | |
| VOL 596 PG 61 | | | | | | | | | | | |
| PARCEL-ID 03-013-1800.000 | 650 | 00 | 650 | | | | | | | | |
| 03-15-95 TRNSF FROM 03-013-1800.000 | MCGUIRE, JOYCE D | | | | | | | | | | |
| MCGUIRE, JOYCE D | 18-3-16 PT SEC LESS 117.04, 1. | | | | | | | | | | |
| RT. 2 BOX 155 | 06, .41, .65, .28 BAL .96 ACRE | | | | | | | | | | |
| WHEELERSBURG, OHIO 45694 | S | RES USE CODE | 500 | | | | | | | | |
| PARCEL-ID 03-013-1800.000 | | | | | | | | | | | |
| 03-15-95 TRNSF TO 03-013-1800.000 | COX, DONALD O & TERRI L | | | | | | | | | | |
| UNITED STATES OF AMERICA | 18-03-16 PT SEC 117.04 ACRES | | | | | | | | | | |
| 811 CONSTUTION AVE | | EXM USE CODE | 600 | | | | | | | | |
| BEDFORD, IND | | | | | | | | | | | |
| VOL 568 PG 487 | 12,290 | 00 | 12,290 | | | | | | | | |
| PARCEL-ID 03-013-1800.001 | | | | | | | | | | | |
| MCGUIRE, JAMES F & CATHY A | 18-03-16 PT SEC PT 1.06ACRES | | | | | | | | | | |
| RT 2 BOX 154-A | | RES USE CODE | 500 | | | | | | | | |
| WHEELERSBURG, OHIO | | | | | | | | | | | |
| VOL 569 PG 117 | 670 | 00 | 670 | | | | | | | | |
| PARCEL-ID 03-013-1800.002 | | | | | | | | | | | |
| 07-26-95 10.93 | | | | | | | | | | | |
| GILLESPIE, JOYCE D. LIFE EST. | 18-03-16 PT SEC PT 0.41 AC | | | | | | | | | | |
| REM DONALD E. MCGUIRE | | RES USE CODE | 545 | | | | | | | | |
| RT 2 BOX 155 | | | | | | | | | | | |
| WHEELERSBURG, OHIO 45695 | 580 | 00 | 580 | | | | | | | | |

TAX RATE 50
A/R RED FACTOR 11.7051
OTH RED FACTOR 08.5667

LAWRENCE
TAX DISTRICT 03-DECATUR-ROCK HILL S.D.

GENERAL TAX LIST AND DUPLICATE OF REAL AND PUBLIC UTILITY PROPERTY
COUNTY REAL ESTATE TAXES AND SPECIAL ASSESSMENTS

01/03/96

TAX YEAR 1995
INTEREST RATE
PAGE NO 195

| OWNER'S NAME MAILING ADDRESS | DESCRIPTION | | | TAXES CHARGED | DECEMBER TAXES | PENALTY | JUNE TAXES | PENALTY | TOTAL DELINQUENT | C. D. DATE | MEMO |
|---|---|---|---|---|---|---|---|---|---|---|---|
| | LAND | IMPROVEMENTS | TOTAL VALUE | | | | | | | | |
| VOL 574 PG 677 | | | | | | | | | | | |
| PARCEL-ID 03-013-1800.003 | | | | | | | | | | | |
| WHITT, RANDY A. & BRENDA L. | 18-03-16 PT SEC PT 0.65 AC | | | | | | | | | | |
| P.O. BOX 4088 | | RES USE CODE | 500 | | | | | | | | |
| IRONTON, OHIO 45638 | | | | | | | | | | | |
| VOL 574 PG 730 | 600 | 00 | 600 | | | | | | | | |
| PARCEL-ID 03-013-1800.004 | | | | | | | | | | | |
| WHITT, RANDY A. & BRENDA L. | 18-03-16 PT SEC PT 0.28 ACRES | | | | | | | | | | |
| P.O. BOX 4088 | | RES USE CODE | 500 | | | | | | | | |
| IRONTON, OHIO 45638 | | | | | | | | | | | |
| VOL 574 PG 730 | 350 | 00 | 350 | | | | | | | | |
| PARCEL-ID 03-013-1800.005 | | | | | | | | | | | |
| COLLINS, C.E. & COLLINS, OAKLE | 18-03-16 PT. | | | | | | | | | | |
| Y CLARK JR & MARK ALLEN | 0072.05A | AGR USE CODE | 111 | | | | | | | | |
| 1005 KEMP LANE | AUV | | | | | | | | | | |
| IRONTON, OHIO 45638 | 2,610 | 3,380 | 5,990 | | | | | | | | |
| VOL 584 PG 357 | | | | | | | | | | | |
| PARCEL-ID 03-014-0100.000 | | | | | | | | | | | |
| COLLINS, C.E. & COLLINS, OAKLE | 18-03-16 PT. | | | | | | | | | | |
| Y CLARK JR & MARK ALLEN | 0005.00A | AGR USE CODE | 121 | | | | | | | | |
| 1005 KEMP LANE | AUV | | | | | | | | | | |
| IRONTON, OHIO 45638 | 120 | 00 | 120 | | | | | | | | |
| VOL 584 PG 357 | | | | | | | | | | | |
| PARCEL-ID 03-014-0200.000 | | | | | | | | | | | |
| COLLINS, COLEMAN E. | 18-03-16 PT. | | | | | | | | | | |
| 6016 COUNTY RD. 41 N | 0009.52A | AGR USE CODE | 121 | | | | | | | | |
| WHEELERSBURG, OHIO 45695 | AUV | | | | | | | | | | |
| VOL 383 [PG 622 | 230 | 00 | 230 | | | | | | | | |
| PARCEL-ID 03-014-0300.000 | | | | | | | | | | | |
| COLLINS, C.E. & COLLINS, OAKLE | 18-03-16 PT. | | | | | | | | | | |
| Y CLARK JR & MARK ALLEN | 0028.92A | AGR USE CODE | 121 | | | | | | | | |
| 1005 KEMP LANE | AUV | | | | | | | | | | |
| IRONTON, OHIO 45638 | 710 | 00 | 710 | | | | | | | | |
| VOL 584 PG 357 | | | | | | | | | | | |
| PARCEL-ID 03-014-0400.000 | | | | | | | | | | | |
| COLLINS, C.E. & COLLINS, OAKLE | 18-03-16 NE PT. | | | | | | | | | | |
| Y CLARK JR & MARK ALLEN | 0000.33A | AGR USE CODE | 121 | | | | | | | | |
| 1005 KEMP LANE | AUV | | | | | | | | | | |
| IRONTON, OHIO 45638 | 10 | 00 | 10 | | | | | | | | |
| VOL 584 PG 357 | | | | | | | | | | | |
| PARCEL-ID 03-014-0500.000 | | | | | | | | | | | |
| COLLINS, OAKLEY CLARK JR. & MA | 18-03-16 PT. NE PT. | | | | | | | | | | |
| RK ALLEN COLLINS | 0000.75A | AGR USE CODE | 121 | | | | | | | | |
| 1005 KEMP LN. | AUV | | | | | | | | | | |
| IRONTON, OHIO 45638-0000 | 20 | 00 | 20 | | | | | | | | |
| VOL 584 PG 357 | | | | | | | | | | | |
| PARCEL-ID 03-014-0600.000 | | | | | | | | | | | |
| UNITED STATES OF AMERICA | 18-03-16 PT. E1/2 SEC. | | | | | | | | | | |
| WASHINGTON, D. C. | 0084.10A | EXM USE CODE | 600 | | | | | | | | |
| VOL 343 PG 118 | | | | | | | | | | | |
| PARCEL-ID 03-014-0700.000 | 8,830 | 00 | 8,830 | | | | | | | | |

DAYTON LEGAL BLANK INC 60388

TAX RATE [illegible]50
A/R RED FACTOR 11.7051
OTH RED FACTOR 08.5667

LAWRENCE
TAX DISTRICT 03-DECATUR-ROCK HILL S.D.

GENERAL TAX LIST AND DUPLICATE OF REAL AND PUBLIC UTILITY PROPERTY
COUNTY REAL ESTATE TAXES AND SPECIAL ASSESSMENTS

01/03/96

TAX YEAR 1995
INTEREST RATE
PAGE NO 196

| OWNER'S NAME MAILING ADDRESS | DESCRIPTION | | | TAXES CHARGED | DECEMBER TAXES | PENALTY | JUNE TAXES | PENALTY | TOTAL DELINQUENT | C. D. DATE | MEMO |
|---|---|---|---|---|---|---|---|---|---|---|---|
| | LAND | IMPROVEMENTS | TOTAL VALUE | | | | | | | | |
| UNITED STATES OF AMERICA<br>WASHINGTON, D. C.<br>PARCEL-ID 03-014-0800.000 | 18-03-16 SE PT. SE<br>0077.37A<br>8,120 | EXM USE CODE 600<br>00 | 8,120 | | | | | | | | |
| UNITED STATES OF AMERICA<br>WASHINGTON, D. C.<br>PARCEL-ID 03-014-0900.000 | 18-03-16 PT. EPT. SEC.<br>0034.45A<br>3,620 | EXM USE CODE 600<br>00 | 3,620 | | | | | | | | |
| COLLINS, C. E. & COLLINS, OAKL<br>EY C JR & MARK ALLEN COLLINS<br>1005 KEMP LANE<br>IRONTON, OHIO 45638<br>VOL 584 PG 627<br>PARCEL-ID 03-014-1000.000 | 18-03-16 CEN OF SEC.<br>0126.73A<br>AUV<br>3,960 | AGR USE CODE 111<br>4,560 | 8,520 | | | | | | | | |
| COLLINS, C. E. & COLLINS, OAKL<br>EY C JR & MARK ALLEN COLLINS<br>1005 KEMP LANE<br>IRONTON, OHIO 45638<br>VOL 584 PG 357<br>PARCEL-ID 03-014-1100.000 | 18-03-16 IN NE PT. OF SEC.<br>0005.00A<br>AUV<br>120 | AGR USE CODE 121<br>00 | 120 | | | | | | | | |
| UNITED STATES OF AMERICA<br>RT. 2<br>WASHINGTON, D. C.<br>PARCEL-ID 03-014-1200.000 | 18-03-16 SW COR. OF SEC.<br>0008.22A<br>860 | EXM USE CODE 600<br>00 | 860 | | | | | | | | |
| UNITED STATES OF AMERICA<br>811 CONSTITUTION AVE<br>BEDFORD IND.<br>VOL 568 PG 487<br>PARCEL-ID 03-014-1300.000 | 18-03-16 PT. SEC. PT. W OF ROA<br>D<br>0057.50A<br>6,410 | EXM USE CODE 600<br>00 | 6,410 | | | | | | | | |
| UNITED STATES OF AMERICA<br>2221 TIMLIN RD.<br>WASHINGTON, D. C.<br>PARCEL-ID 03-014-1500.000 | 18-03-17 S END SW SW<br>0015.70A<br>1,650 | EXM USE CODE 600<br>00 | 1,650 | | | | | | | | |
| UNITED STATES OF AMERICA<br>WASHINGTON D. C.<br>VOL 328 PG 139<br>PARCEL-ID 03-014-1600.000 | 18-03-17 SW SE SE & SW S PT.<br>N1/2 SE & S PT. NE SW S PT<br>. 0177.76A<br>18,670 | EXM USE CODE 600<br>00 | 18,670 | | | | | | | | |
| UNITED STATES OF AMERICA<br>WASHINGTON D. C.<br>VOL 190 PG 25<br>PARCEL-ID 03-014-1700.000 | 18-03-17 N PT. N1/2 NE & N PT.<br>NW NE<br>0107.18A<br>11,250 | EXM USE CODE 600<br>00 | 11,250 | | | | | | | | |
| UNITED STATES OF AMERICA<br>WASHINGTON D. C.<br>VOL 347 PG 87 | 18-03-17 IN SE SE<br>0040.00A | EXM USE CODE 600 | | | | | | | | | |

TAX RATE [illegible]50
A/R RED FACTOR 11.7051
OTH RED FACTOR 08.5667

LAWRENCE
TAX DISTRICT 03-DECATUR-ROCK HILL S.D.

GENERAL TAX LIST AND DUPLICATE OF REAL AND PUBLIC UTILITY PROPERTY
COUNTY REAL ESTATE TAXES AND SPECIAL ASSESSMENTS

01/03/96

TAX YEAR 1995
INTEREST RATE
PAGE NO 197

| OWNER'S NAME MAILING ADDRESS | DESCRIPTION | | | TAXES CHARGED | DECEMBER TAXES | PENALTY | JUNE TAXES | PENALTY | TOTAL DELINQUENT | C. D. DATE | MEMO |
|---|---|---|---|---|---|---|---|---|---|---|---|
| | LAND | IMPROVEMENTS | TOTAL VALUE | | | | | | | | |
| PARCEL-ID 03-014-1800.000 | 4,200 | 00 | 4,200 | | | | | | | | |
| UNITED STATES OF AMERICA<br>WASHINGTON, DC<br>VOL 545 PG 146<br>PARCEL-ID 03-015-0100.000 | 18-03-17 N PT. SE NW & S<br>PT. NE NW<br>0106.25A<br>11,160 | EXM USE CODE 600<br>00 | 11,160 | | | | | | | | |
| UNITED STATES OF AMERICA<br>WASHINGTON, D. C.<br>VOL 347 PG 87<br>PARCEL-ID 03-015-0200.000 | 18-03-17 N PT. N1/2 SE & N PT<br>NE SE & S 1/2 NE & S PT. SE<br>N 0085.00A<br>8,930 | EXM USE CODE 600<br>00 | 8,930 | | | | | | | | |
| UNITED STATES OF AMERICA<br>2221 TIMLIN RD.<br>WASHINGTON, D. C.<br>VOL 453 PG 723<br>PARCEL-ID 03-015-0400.000 | 18-03-18 S PT. OF SEC.<br>0066.96A<br>7,030 | EXM USE CODE 600<br>00 | 7,030 | | | | | | | | |
| UNITED STATES OF AMERICA<br>2221 TIMLIN RD.<br>WASHINGTON, D. C.<br>PARCEL-ID 03-015-0600.000 | 18-03-19 WHOLE<br>0476.00A<br>49,980 | EXM USE CODE 600<br>00 | 49,980 | | | | | | | | |
| U. S. OF AMERICA<br>PARCEL-ID 03-015-0605.000 | 18-03-19 W 1/2 NW<br>0054.43A<br>5,720 | EXM USE CODE 600<br>00 | 5,720 | | | | | | | | |
| UNITED STATES OF AMERICA<br>2221 TIMLIN RD.<br>WASHINGTON, D. C.<br>VOL 453 PG 723<br>PARCEL-ID 03-015-0800.000 | 18-03-20 W1/2 NW<br>0080.00A<br>8,400 | EXM USE CODE 600<br>00 | 8,400 | | | | | | | | |
| UNITED STATES OF AMERICA<br>RT. 2<br>WASHINGTON, D. C.<br>VOL 446 PG 338<br>PARCEL-ID 03-015-0900.000 | 18-03-20 PT. E1/2 NE & N PT.<br>E1/2 SE<br>0000.77A<br>110 | EXM USE CODE 600<br>00 | 110 | | | | | | | | |
| UNITED STATES OF AMERICA WASHI<br>NGTON DC<br>811 CONSTITUTION AVE<br>BEDRORD IND. 47421<br>VOL 540 PG 262<br>PARCEL-ID 03-015-1000.000 | 18-03-20 E1/2 NE & N PT. E1/2<br>SE LESS.72<br>0113.50A<br>11,920 | EXM USE CODE 600<br>00 | 11,920 | | | | | | | | |
| UNITED STATES OF AMERICA<br>811 CONSTITUTION AVE<br>BEDFORD, IND 47421<br>VOL 549 PG 322<br>PARCEL-ID 03-015-1100.000 | 18-03-20 E1/2 NE & N PT. E1/2<br>SE LESS .72A. SW COR. NE<br>0002.10A<br>220 | EXM USE CODE 600<br>00 | 220 | | | | | | | | |

DAYTON LEGAL BLANK INC 60388

TAX RATE 50
A/R RED FACTOR 11.7051
OTH RED FACTOR 08.5667

LAWRENCE
TAX DISTRICT 03-DECATUR-ROCK HILL S.D.

# GENERAL TAX LIST AND DUPLICATE OF REAL AND PUBLIC UTILITY PROPERTY
## COUNTY REAL ESTATE TAXES AND SPECIAL ASSESSMENTS

TAX YEAR 1995
01/03/96 INTEREST RATE
PAGE NO 198

| OWNER'S NAME MAILING ADDRESS | DESCRIPTION LAND | IMPROVEMENTS | TOTAL VALUE | TAXES CHARGED | DECEMBER TAXES | PENALTY | JUNE TAXES | PENALTY | TOTAL DELINQUENT | C. D. DATE | MEMO |
|---|---|---|---|---|---|---|---|---|---|---|---|
| EVANS, FREDDIE LLOYD<br>2105 S. 11TH ST.<br>IRONTON, OHIO 45638<br>VOL 519 PG 659<br>PARCEL-ID 03-015-1200.000 | 18-03-20 PT. E1/2 SE<br>0047.85A AGR USE CODE 111<br>AUV<br>1,850 | 670 | 2,520 | | | | | | | | |
| ROGERS, SHERMAN R. & EVELYN M.<br>1802 LIBERTY AVE.<br>IRONTON, OHIO<br>PARCEL-ID 03-015-1300.000 | 18-03-20 IN E 1/2 SE RT OF WAY CEMETERY<br>EXM USE CODE 690<br>110 | 00 | 110 | | | | | | | | |
| UNITED STATES OF AMERICA<br>WASHINGTON, D. C.<br>VOL 351 PG 469<br>PARCEL-ID 03-015-1400.000 | 18-03-20 E1/2 NW & S1/2 SEC. LESS 80A. W1/2 NE<br>0391.50A EXM USE CODE 600<br>41,110 | 00 | 41,110 | | | | | | | | |
| EVANS, FREDDIE LLOYD<br>2105 S. 11TH ST.<br>IRONTON, OHIO 45638<br>VOL 519 PG 659<br>PARCEL-ID 03-015-1401.000 | 18-03-20 E 1/2 NW & S 1/2 SEC W 1/2 NE PT<br>0008.50A RES USE CODE 500<br>AUV<br>970 | 00 | 970 | | | | | | | | |
| KITCHEN, G. E. & HATTIE<br>C/O REID KITCHEN<br>2349 SHOPES CREEK RD.<br>ASHLAND, KY. 41102<br>VOL 448 PG 752<br>PARCEL-ID 03-015-1500.000 | 18-03-20 INE1/2 SE<br>0001.28A AGR USE CODE 120<br>130 | 00 | 130 | | | | | | | | |
| UNITED STATES OF AMERICA<br>WASHINGTON, D. C.<br>PARCEL-ID 03-015-1700.000 | 18-03-21 E1/2 NW PT. & E PT. N WNE<br>0037.00A EXM USE CODE 600<br>3,890 | 00 | 3,890 | | | | | | | | |
| EVANS, FREDDIE LLOYD<br>2105 S. 11TH ST.<br>IRONTON, OHIO 45638<br>VOL 518 PG 183<br>PARCEL-ID 03-015-1800.000 | 18-03-21 E1/2 NE PT. SW NE PT. E PT. NW NE<br>0074.54A AGR USE CODE 121<br>AUV<br>2,500 | 00 | 2,500 | | | | | | | | |
| BARNARD, DEBRA LYNN & LARRY DEAN<br>RT 1 BOX 289A1<br>PEDRO, OHIO 45659<br>VOL 551 PG 599<br>PARCEL-ID 03-016-0100.000 | 18-3-21 E1/2 NE PT & SW NE PT & E PT NW NE LESS 0.46A. BAL1 4.54ACS.<br>RES USE CODE 510<br>1,690<br>HOMESITE VALUE LISTED BELOW<br>700 | 4,470<br>4,410 | 6,160<br>5,110 | | | | | | | | |
| BARNARD, LARRY & DEBRA<br>RT. 1 BOX 268-A-1<br>PEDRO, OHIO 45659<br>VOL 485 PG 467<br>PARCEL-ID 03-016-0100.001 | 18-3-21 PT E1/2 NE PT & SW NE PT & E PT NW NE 0.46ACS.<br>RES USE CODE 510<br>530 | 10,740 | 11,270 | | | | | | | | |

TAX RATE 50
A/R RED FACTOR 11.7051
OTH RED FACTOR 08.5667

LAWRENCE
TAX DISTRICT 03-DECATUR-ROCK HILL S.D.

# GENERAL TAX LIST AND DUPLICATE OF REAL AND PUBLIC UTILITY PROPERTY
## COUNTY REAL ESTATE TAXES AND SPECIAL ASSESSMENTS

TAX YEAR 1995
01/03/96 INTEREST RATE
PAGE NO 199

| OWNER'S NAME MAILING ADDRESS | DESCRIPTION LAND | IMPROVEMENTS | TOTAL VALUE | TAXES CHARGED | DECEMBER TAXES | PENALTY | JUNE TAXES | PENALTY | TOTAL DELINQUENT | C. D. DATE | MEMO |
|---|---|---|---|---|---|---|---|---|---|---|---|
| UNITED STATES OF AMERICA<br>WASHINGTON, DC<br>VOL 543 PG 548<br>PARCEL-ID 03-016-0200.000 | 18-03-21 PT. S PT. SW NE<br>0027.15A EXM USE CODE 600<br>2,850 | 00 | 2,850 | | | | | | | | |
| UNITED STATES OF AMERICA<br>WASHINGTON, DC<br>VOL 543 PG 548<br>PARCEL-ID 03-016-0300.000 | 18-03-21 SW PT. SE NE<br>0009.97A EXM USE CODE 600<br>1,050 | 00 | 1,050 | | | | | | | | |
| EVANS, FREDDIE LLOYD<br>2105 S. 11TH ST.<br>IRONTON, OHIO 45638<br>VOL 518 PG 183<br>PARCEL-ID 03-016-0400.000 | 18-03-21 IN SW NW & NW SW<br>0006.46A AGR USE CODE 121<br>AUV<br>160 | 00 | 160 | | | | | | | | |
| KITCHEN, G. E. & HATTIE<br>C/O REID KITCHEN<br>2349 SHOPES CREEK RD.<br>ASHLAND, KY. 41102<br>VOL 454 PG 424<br>PARCEL-ID 03-016-0500.000 | 18-03-21 IN SW NW & NW SW<br>0019.54A AGR USE CODE 120<br>2,070 | 00 | 2,070 | | | | | | | | |
| SANDERS, CARL BRIAN<br>RT. 1 BOX 270<br>PEDRO, OHIO 45659 45659<br>VOL 533 PG 50<br>PARCEL-ID 03-016-0600.000 | 18-03-21 N PT. SE SE<br>0000.18A RES USE CODE 510<br>130<br>HOMESITE VALUE LISTED BELOW<br>130 | 3,580<br>3,580 | 3,710<br>3,710 | | | | | | | | |
| PHILLIPS, JAMES H. & CANDY<br>792 TWP. RD. 199<br>PEDRO, OHIO 45659 45659<br>VOL 519 PG 737<br>PARCEL-ID 03-016-0601.000 | 18-03-21 E PT NE SW PT<br>0000.15A RES USE CODE 500<br>110 | 00 | 110 | | | | | | | | |
| MCFANN, DARRELL & VIVIAN<br>RT # 1 BOX 21A<br>PEDRO, OHIO 45659<br>VOL 495 PG 481<br>PARCEL-ID 03-016-0700.000 | 18-03-21 E PT NE SW<br>LESS 4.00AC<br>0002.60A RES USE CODE 500<br>260 | 00 | 260 | | | | | | | | |
| EVANS, FREDDIE LLOYD<br>2105 S. 11TH ST.<br>IRONTON, OHIO 45638<br>VOL 518 PG 183<br>PARCEL-ID 03-016-0701.000 | 18-03-21 E PT NE SW PT<br>0004.00A AGR USE CODE 121<br>AUV<br>100 | 00 | 100 | | | | | | | | |
| MCFANN, DARRELL & VIVIAN<br>792 TWP. D. 199<br>PEDRO, OHIO 45659<br>VOL 495 PG 481<br>PARCEL-ID 03-016-0800.000 | 18-03-21 SW COR NW SE<br>LESS 6.35A & LESS 4.0A<br>0002.90A RES USE CODE 500<br>290 | 00 | 290 | | | | | | | | |
| EVANS, FREDDIE LLOYD<br>2105 S. 11TH ST.<br>IRONTON, OHIO 45638 | 18-03-21 PT SW COR NW SE<br>0006.35A AGR USE CODE 121<br>AUV | | | | | | | | | | |

DAYTON LEGAL BLANK INC 60388

TAX RATE 50
A/R RED FACTOR 11.7051
OTH RED FACTOR 08.5667

LAWRENCE
TAX DISTRICT 03-DECATUR-ROCK HILL S.D.

# GENERAL TAX LIST AND DUPLICATE OF REAL AND PUBLIC UTILITY PROPERTY
## COUNTY REAL ESTATE TAXES AND SPECIAL ASSESSMENTS

TAX YEAR 1995
01/03/96 INTEREST RATE
PAGE NO 200

| OWNER'S NAME MAILING ADDRESS | DESCRIPTION | | | TAXES CHARGED | DECEMBER TAXES | PENALTY | JUNE TAXES | PENALTY | TOTAL DELINQUENT | C. D. DATE | MEMO |
|---|---|---|---|---|---|---|---|---|---|---|---|
| | LAND | IMPROVEMENTS | TOTAL VALUE | | | | | | | | |
| VOL 518 PG 183<br>PARCEL-ID 03-016-0801.000 | 800 | 00 | 800 | | | | | | | | |
| MCFANN, EDGAR & OLIVE LIFE EST<br>ATE GARRETT MCFANN REMAINDER<br>PEDRO, OHIO 45659 45659<br>VOL 556 PG 607<br>PARCEL-ID 03-016-0802.000 | 18-03-21 PT SW COR NW SE<br>0004.00A RES USE CODE 500<br>400 | 00 | 400 | | | | | | | | |
| ROGERS, HOLLIE AND EULA<br>627 TWP RD 199<br>PEDRO, OHIO 45659<br>VOL 423 PG 652<br>PARCEL-ID 03-016-0900.000 | 18-03-21 PT. SE COR. SW SW<br>0000.07A RES USE CODE 500<br>110 | 00 | 110 | | | | | | | | |
| ROGERS, SHERMAN & EVELYN ET AL<br>1802 S. 11TH ST.<br>IRONTON, OHIO<br>VOL 423 PG 652<br>PARCEL-ID 03-016-1000.000 | 18-03-21 PT. SW SW CEMETERY<br>0001.00A EXM USE CODE 690<br>880 | 00 | 880 | | | | | | | | |
| EVANS, FREDDIE LLOYD<br>2105 S. 11TH ST.<br>IRONTON, OHIO 45638<br>VOL 518 PG 183<br>PARCEL-ID 03-016-1100.000 | 18-03-21 PT. SW SW<br>0036.39A AGR USE CODE 111<br>AUV<br>1,570 | 6,510 | 8,080 | | | | | | | | |
| KITCHEN, G. E. & HATTIE<br>C/O REID KITCHEN<br>2349 SHOPES CREEK RD.<br>ASHLAND, KY. 41102<br>VOL 454 PG 424<br>PARCEL-ID 03-016-1200.000 | 18-03-21 IN. SW SW<br>0003.32A AGR USE CODE 120<br>350 | 00 | 350 | | | | | | | | |
| ROGERS, LAWRENCE & CASSIE<br>695 TWP RD 199<br>PEDRO, OHIO 45659<br>VOL 321 PG 486<br>PARCEL-ID 03-016-1300.000 | 18-03-21 PT. SW SW<br>0000.42A RES USE CODE 500<br>110 | 00 | 110 | | | | | | | | |
| UNITED STATES OF AMERICA<br>WASHINGTON, D. C.<br>PARCEL-ID 03-016-1400.000 | 18-03-21 SE PT. SE SW<br>0002.25A EXM USE CODE 600<br>240 | 00 | 240 | | | | | | | | |
| PHILLIPS, JAMES & CANDY<br>RT. 1<br>PEDRO, OHIO<br>VOL 390 PG 261<br>PARCEL-ID 03-016-1401.000 | 18-03-21 PT SE PT SE SW<br>0000.90A RES USE CODE 510<br>660 | 7,850 | 8,510 | | | | | | | | |
| MCFANN, ALFRED & CAROLYN F.<br>2208 SOUTH 7TH STREET<br>IRONTON, OHIO 45638<br>VOL 548 PG 9<br>PARCEL-ID 03-016-1500.000 | 18-3-21 S PT SW LESS 25.31AC B<br>AL=0.63AC<br>RES USE CODE 500<br>330 | 00 | 330 | | | | | | | | |
| ALBRIGHT, JOSEPH & BONNIE<br>1030 TWP RD 199<br>PEDRO, OHIO 45659 | 18-3-21 S. PT. SW SE PT. 0.65<br>ACS.<br>RES USE CODE 510 | | | | | | | | | | |

TAX RATE 50
A/R RED FACTOR 11.7051
OTH RED FACTOR 08.5667

LAWRENCE
TAX DISTRICT 03-DECATUR-ROCK HILL S.D.

# GENERAL TAX LIST AND DUPLICATE OF REAL AND PUBLIC UTILITY PROPERTY
## COUNTY REAL ESTATE TAXES AND SPECIAL ASSESSMENTS

TAX YEAR 1995
01/03/96 INTEREST RATE
PAGE NO 201

| OWNER'S NAME MAILING ADDRESS | DESCRIPTION | | | TAXES CHARGED | DECEMBER TAXES | PENALTY | JUNE TAXES | PENALTY | TOTAL DELINQUENT | C. D. DATE | MEMO |
|---|---|---|---|---|---|---|---|---|---|---|---|
| | LAND | IMPROVEMENTS | TOTAL VALUE | | | | | | | | |
| VOL 484 PG 391<br>PARCEL-ID 03-016-1500.001 | 460<br>HOMESITE VALUE LISTED BELOW<br>460 | 13,690<br>13,120 | 14,150<br>13,580 | | | | | | | | |
| ALBRIGHT, JOSEPH & BONNIE<br>1030 TWP RD 199<br>PEDRO, OHIO 45659<br>VOL 510 PG 35<br>PARCEL-ID 03-016-1500.002 | 18-03-21 PT S PT SW SE PT 0.48A<br>CS.<br>RES USE CODE 500<br>260 | 00 | 260 | | | | | | | | |
| MCFANN, FRANKLIN & BARBARA<br>1363 TWP RD 199<br>PEDRO, OHIO 45659<br>VOL 550 PG 125<br>PARCEL-ID 03-016-1500.003 | 18-03-21 S PT SW SE PT 0.89 ACR<br>ES<br>RES USE CODE 500<br>90 | 00 | 90 | | | | | | | | |
| DILLON, RICHARD WAYNE JR. & AN<br>GELA<br>ROUTE 1<br>PEDRO, OHIO 45659<br>VOL543 PG 369<br>PARCEL-ID 03-016-1500.004 | 18-03-21 S PT SW SE PT 0.60 ACR<br>ES<br>RES USE CODE 545<br>600 | 370 | 970 | | | | | | | | |
| DILLON, ANGELA<br>ROUTE 1 BOX 276<br>PEDRO, OHIO 45659<br>VOL 559 PG 621<br>PARCEL-ID 03-016-1500.005 | 18-03-21 S PT SW SE PT 0.67 AC<br>RES<br>RES USE CODE 500<br>640 | 00 | 640 | | | | | | | | |
| MCFANN, ALFRED & CAROLYN F.<br>2208 S. 7TH ST.<br>IRONTON, OHIO 45638<br>VOL 548 PG 428<br>PARCEL-ID 03-016-1500.006 | 18-3-21 S PT SW PT 0.44AC<br>RES USE CODE 500<br>250 | 00 | 250 | | | | | | | | |
| PHILLIPS, JAMES & CANDY<br>792 TWP. RD. 199<br>PEDRO, OHIO 45659<br>VOL 390 PG 261<br>PARCEL-ID 03-016-1501.000 | 18-03-21 PT S PT SW SE<br>0001.41A RES USE CODE 540<br>760<br>HOMESITE VALUE LISTED BELOW<br>700 | 490<br>490 | 1,250<br>1,190 | | | | | | | | |
| UNITED STATES OF AMERICA<br>WASHINGTON, D. C.<br>VOL 453 PG 186<br>PARCEL-ID 03-016-1502.000 | 18-03-21 S PT SW SE PT<br>0018.23A EXM USE CODE 600<br>1,910 | 00 | 1,910 | | | | | | | | |
| MCFANN, DARRELL C. & VIVIAN<br>RT. 1<br>PEDRO, OH. 45659<br>VOL 475 PG 853<br>PARCEL-ID 03-016-1503.000 | 18-03-21 PT S PT SW SE PT LESS<br>0.67 BAL=1.27ACRES<br>RES USE CODE 500<br>550 | 00 | 550 | | | | | | | | |
| MCFANN, FRANKLIN & NISSA<br>940 TWP RD 199<br>PEDRO, OHIO 45659 | 18-03-21 PT S PT SW SE PT 0.67<br>ACRES<br>RES USE CODE 500 | | | | | | | | | | |

DAYTON LEGAL BLANK INC 60388

TAX RATE 50.50
A/R RED FACTOR 11.7051
OTH RED FACTOR 08.5667

LAWRENCE
TAX DISTRICT 03-DECATUR-ROCK HILL S.D.

GENERAL TAX LIST AND DUPLICATE OF REAL AND PUBLIC UTILITY PROPERTY
COUNTY REAL ESTATE TAXES AND SPECIAL ASSESSMENTS

01/03/96

TAX YEAR 1995
INTEREST RATE
PAGE NO 202

| OWNER'S NAME MAILING ADDRESS | DESCRIPTION | | | TAXES CHARGED | DECEMBER TAXES | PENALTY | JUNE TAXES | PENALTY | TOTAL DELINQUENT | C. D. DATE | MEMO |
|---|---|---|---|---|---|---|---|---|---|---|---|
| | LAND | IMPROVEMENTS | TOTAL VALUE | | | | | | | | |
| VOL 570 PG 769<br>PARCEL-ID 03-016-1503.001 | 800 | 00 | 800 | | | | | | | | |
| ROGERS, HOLLIE AND EULA<br>627 TWP RD 199<br>PEDRO, OHIO 45659<br>VOL 423 PG 652<br>PARCEL-ID 03-016-1600.000 | 18-03-21 IN S PT. SE SW PT.<br>0000.05A RES USE CODE 500<br>110 | 00 | 110 | | | | | | | | |
| GIBSON, WILLIAM I. & JOANNE E.<br>7759 ST. RT. 93<br>PEDRO, OHIO 45659<br>VOL 571 PG 503<br>PARCEL-ID 03-016-1700.000 | 18-03-21 IN S PT. SE SW PT.<br>0000.15A RES USE CODE 599<br>AUV<br>10 | 490 | 500 | | | | | | | | |
| PHILLIPS, JAMES & CANDY<br>792 TWP. RD. 199<br>PEDRO, OHIO 45659<br>VOL 342 PG 326<br>PARCEL-ID 03-016-1800.000 | 18-03-21 PT. IN S PT. SE SW<br>0005.30A RES USE CODE 545<br>1,210 | 900 | 2,110 | | | | | | | | |
| ALLBRIGHT, EDMOND EUGENE & LIN<br>604 TWP RD 199<br>PEDRO, OHIO 45659<br>VOL 342 PG 324<br>PARCEL-ID 03-017-0100.000 | 18-03-21 PT.<br>0002.70A RES USE CODE 510<br>1,010<br>HOMESITE VALUE LISTED BELOW<br>810 | 20,100<br>19,400 | 21,110<br>20,210 | | | | | | | | |
| DEPRIEST, MARY CATHERINE LIFE EST REM REBECCA J. BOGGS ET-AL<br>1348 TWP RD 199<br>PEDRO,, OHIO 45659<br>VOL 588 PG 666<br>PARCEL-ID 03-017-0200.000 | 18-03-21 E PT SW SE S OF ROAD PT<br>0003.85A AGR USE CODE 110<br>AUV<br>90 | 00 | 90 | | | | | | | | |
| MILLER, PAUL S. AND CONNIE L.<br>1102 TWP RD 199<br>PEDRO, OHIO 45659<br>VOL 416 PG 569<br>PARCEL-ID 03-017-0201.000 | 18-03-21 E PT SW SE S OF ROAD PT<br>0000.50A RES USE CODE 500<br>530<br>HOMESITE VALUE LISTED BELOW<br>530 | 2,360<br>00 | 2,890<br>530 | | | | | | | | |
| DEPRIEST, MARY CATHERINE LIFE EST REM REBECCA J BOGGS ET-AL<br>1348 TWP RD 199<br>PEDRO, OHIO 45659<br>VOL 588 PG 666<br>PARCEL-ID 03-017-0300.000 | 18-03-21 SE SE S OF RD.<br>0039.06A AGR USE CODE 111<br>AUV<br>2,050<br>HOMESITE VALUE LISTED BELOW<br>740 | 18,250<br>10,670 | 20,300<br>11,410 | | | | | | | | |
| DEPRIEST, DOYLE & JUDY<br>1398 TWP RD 199<br>PEDRO, OHIO 45659<br>VOL 430 PG 229<br>PARCEL-ID 03-017-0301.000 | 18-03-21 S E S-E S OF RD PT 0.<br>22ACRES<br>RES USE CODE 500<br>330 | 00 | 330 | | | | | | | | |
| MCFANN, DARRELL, & VIVIAN<br>RT #1 BOX 21A<br>PEDRO, OHIO 45659<br>VOL 495 PG 481 | 18-03-21 NE PT. SE SW<br>0002.85A RES USE CODE 500<br>290 | 00 | 290 | | | | | | | | |

TAX RATE 50.50
A/R RED FACTOR 11.7051
OTH RED FACTOR 08.5667

LAWRENCE
TAX DISTRICT 03-DECATUR-ROCK HILL S.D.

GENERAL TAX LIST AND DUPLICATE OF REAL AND PUBLIC UTILITY PROPERTY
COUNTY REAL ESTATE TAXES AND SPECIAL ASSESSMENTS

01/03/96

TAX YEAR 1995
INTEREST RATE
PAGE NO 203

| OWNER'S NAME MAILING ADDRESS | DESCRIPTION | | | TAXES CHARGED | DECEMBER TAXES | PENALTY | JUNE TAXES | PENALTY | TOTAL DELINQUENT | C. D. DATE | MEMO |
|---|---|---|---|---|---|---|---|---|---|---|---|
| | LAND | IMPROVEMENTS | TOTAL VALUE | | | | | | | | |
| PARCEL-ID 03-017-0400.000 | | | | | | | | | | | |
| MCFANN, DARRELL & VIVIAN<br>RT #1 BOX 21A<br>PEDRO, OHIO 45659<br>VOL 495 PG 481<br>PARCEL-ID 03-017-0500.000 | 18-03-21 N PT SW SE<br>LESS 9.00AC<br>0002.15A AGR USE CODE 101<br>290 | 5,730 | 6,020 | | | | | | | | |
| MCFANN, EDGAR & OLIVE LIFE EST ATE GARRETT MCFANN REMAINDER<br>PEDRO, OHIO 45659 45659<br>VOL 556 PG 607<br>PARCEL-ID 03-017-0501.000 | 18-03-21 N PT SW SE PT<br>0009.00A RES USE CODE 510<br>1,480<br>HOMESITE VALUE LISTED BELOW<br>670 | 4,640<br>3,150 | 6,120<br>3,820 | | | | | | | | |
| UNITED STATES OF AMERICA<br>WASHINGTON, DC<br>VOL 543 PG 548<br>PARCEL-ID 03-017-0600.000 | 18-03-21 NW SE LESS 14.45A<br>EXM USE CODE 600<br>1,840 | 00 | 1,840 | | | | | | | | |
| PHILLIPS, JAMES & CANDY<br>792 TWP. RD. 199<br>PEDRO, OHIO 45659<br>VOL 522 PG 148<br>PARCEL-ID 03-017-0600.001 | 18-3-21 PT NW SE, S PT 0.70ACS<br>.<br>RES USE CODE 545<br>490 | 580 | 1,070 | | | | | | | | |
| SANDERS, CARL BRIAN<br>RT. 1 BOX 270<br>PEDRO, OHIO 45659 45659<br>VOL 533 PG 50<br>PARCEL-ID 03-017-0700.000 | 18-03-21 NW SE S PT.<br>0008.29A RES USE CODE 500<br>1,360 | 00 | 1,360 | | | | | | | | |
| PHILLIPS, JAMES H. & CANDY<br>792 TWP. RD. 199<br>PEDRO, OHIO 45659<br>VOL 519 PG 737<br>PARCEL-ID 03-017-0701.000 | 18-03-21 PT NW SE S PT<br>0000.38A RES USE CODE 500<br>220 | 00 | 220 | | | | | | | | |
| PHILLIPS, JAMES H. & CANDY<br>792 TWP. RD. 199<br>PEDRO, OHIO 45659<br>VOL 519 PG 737<br>PARCEL-ID 03-017-0800.000 | 18-03-21 CENTRAL PT. NW SE S. PT.<br>0001.00A RES USE CODE 510<br>700<br>HOMESITE VALUE LISTED BELOW<br>700 | 4,430<br>4,330 | 5,130<br>5,030 | | | | | | | | |
| ARDEN, CARROLL<br>PO BOX 65<br>PEDRO, OHIO 45659<br>VOL 449 PG 335<br>PARCEL-ID 03-017-0900.000 | 18-3-21 W PT NE SE LESS 2.37,<br>19.05 & 1.00 BAL=4.00ACRES<br>RES USE CODE 510<br>1,240<br>HOMESITE VALUE LISTED BELOW<br>920 | 7,710<br>7,710 | 8,950<br>8,630 | | | | | | | | |
| MCFANN, EDGAR A. & MARY SUE<br>1235 TWP. RD. 199<br>PEDRO, OHIO 45659<br>VOL 483 PG 771<br>PARCEL-ID 03-017-0900.001 | 18-3-21 PT W PT NE SE PT 1.00A<br>C.<br>RES USE CODE 500<br>160 | 00 | 160 | | | | | | | | |

DAYTON LEGAL BLANK INC 60388

TAX RATE 50
A/R RED FACTOR 11.7051
OTH RED FACTOR 08.5667

LAWRENCE
TAX DISTRICT 03-DECATUR-ROCK HILL S.D.

GENERAL TAX LIST AND DUPLICATE OF REAL AND PUBLIC UTILITY PROPERTY
COUNTY REAL ESTATE TAXES AND SPECIAL ASSESSMENTS

TAX YEAR 1995
01/03/96 INTEREST RATE
PAGE NO 204

| OWNER'S NAME MAILING ADDRESS | DESCRIPTION | | | TAXES CHARGED | DECEMBER TAXES | PENALTY | JUNE TAXES | PENALTY | TOTAL DELINQUENT | C. D. DATE | MEMO |
|---|---|---|---|---|---|---|---|---|---|---|---|
| | LAND | IMPROVEMENTS | TOTAL VALUE | | | | | | | | |
| 07-24-95 2.38 | | | | | | | | | | | |
| PHILLIPS, JAMES & CANDY<br>792 TWP. RD. 199<br>PEDRO, OHIO 45659<br>VOL 552 PG 148<br>PARCEL-ID 03-017-0900.002 | 18-3-21 PT W PT NE SE, SW PT 1 .37ACS.<br>RES USE CODE 500<br>140 | 00 | 140 | | | | | | | | |
| UNITED STATES OF AMERICA<br>WASHINGTON DC.<br>VOL 543 PG 548<br>PARCEL-ID 03-017-0900.003 | 18-3-21 W PT NE SE PT 19.05<br>EXM USE CODE 600<br>2,000 | 00 | 2,000 | | | | | | | | |
| THE DECATUR TOWNSHIP TRUSTEES<br>RT 1 BOX 276<br>PEDRO, OHIO 45659<br>VOL 570 PG 215<br>PARCEL-ID 03-017-0900.004 | 18-3-21 W PT NE SE PT 1.00ACRES<br>RES USE CODE 500<br>110 | 00 | 110 | | | | | | | | |
| MCFANN, EDGAR A. & MARY SUE<br>1235 TWP. RD. 199<br>PEDRO, OHIO 45659<br>VOL 471 PG 301<br>PARCEL-ID 03-017-1000.000<br><br>07-24-95 118.11 | 18-03-21 PT. W. PT. NE SE<br>0001.98A RES USE CODE 510<br>1,030 | 7,330 | 8,360 | | | | | | | | |
| UNITED STATES OF AMERICA<br>WASHINGTON, DC<br>VOL 543 PG 548<br>PARCEL-ID 03-017-1100.000 | 18-03-21 E PT. SE NW<br>0006.15A EXM USE CODE 600<br>650 | 00 | 650 | | | | | | | | |
| KITCHEN, G. E. & HATTIE<br>C/O REID KITCHEN<br>2349 SHOPES CREEK RD.<br>ASHLAND, KY. 41102<br>VOL 454 PG 424<br>PARCEL-ID 03-017-1200.000 | 18-03-21 IN SE SW PT.<br>0015.76A AGR USE CODE 120<br>2,300<br>HOMESITE VALUE LISTED BELOW<br>740 | 11,360<br>10,680 | 13,660<br>11,420 | | | | | | | | |
| ROGERS, HOLLIE AND EULA<br>C/O WAYNE THOMPSON<br>613 TWP. RD. 199<br>PEDRO, OHIO 45659<br>PARCEL-ID 03-017-1300.000 | 18-03-21 IN SW COR. SE SW<br>0000.30A RES USE CODE 510<br>390<br>HOMESITE VALUE LISTED BELOW<br>390 | 4,870<br>4,770 | 5,260<br>5,160 | | | | | | | | |
| ALLBRIGHT, EDMOND EUGENE & LIN<br>604 TWP RD 199<br>PEDRO, OHIO 45659<br>VOL 342 PG 326<br>PARCEL-ID 03-017-1400.000 | 18-03-21 PT. S OF ROAD<br>0000.30A RES USE CODE 500<br>50 | 00 | 50 | | | | | | | | |
| ROGERS, HOLLIE & EULA<br>627 TWP RD 199<br>PEDRO, OHIO 45659<br>VOL 495 PG 481<br>PARCEL-ID 03-017-1500.000 | 18-03-21 PT. SW COR.<br>0000.90A RES USE CODE 510<br>660 | 9,160 | 9,820 | | | | | | | | |

TAX RATE 50
A/R RED FACTOR 11.7051
OTH RED FACTOR 08.5667

LAWRENCE
TAX DISTRICT 03-DECATUR-ROCK HILL S.D.

GENERAL TAX LIST AND DUPLICATE OF REAL AND PUBLIC UTILITY PROPERTY
COUNTY REAL ESTATE TAXES AND SPECIAL ASSESSMENTS

TAX YEAR 1995
01/03/96 INTEREST RATE
PAGE NO 205

| OWNER'S NAME MAILING ADDRESS | DESCRIPTION | | | TAXES CHARGED | DECEMBER TAXES | PENALTY | JUNE TAXES | PENALTY | TOTAL DELINQUENT | C. D. DATE | MEMO |
|---|---|---|---|---|---|---|---|---|---|---|---|
| | LAND | IMPROVEMENTS | TOTAL VALUE | | | | | | | | |
| ROGERS, HOLLIE AND EULA<br>627 TWP RD 199<br>PEDRO, OHIO 45659<br>VOL 423 PG 652<br>PARCEL-ID 03-017-1600.000 | 18-03-21 IN SW SW PT. SW COR.<br>0000.10A RES USE CODE 599<br>70 | 150 | 220 | | | | | | | | |
| MCFANN, DARRELL & VIVIAN<br>RT#1 BOX 21A<br>PEDRO, OHIO 45659<br>VOL 495 PG 481<br>PARCEL-ID 03-017-1700.000 | 18-03-21 PT CEN PT W 1/2<br>LESS 50ACS & LESS 2ACS<br>0004.50A RES USE CODE 500<br>460 | 00 | 460 | | | | | | | | |
| EVANS, FREDDIE LLOYD<br>2105 S. 11TH ST.<br>IRONTON, OHIO 45638<br>VOL 518 PG 183<br>PARCEL-ID 03-017-1701.000 | 18-03-21 PT CEN PT W 1/2 PT<br>0050.00A AGR USE CODE 121<br>AUV<br>1,230 | 00 | 1,230 | | | | | | | | |
| BLAGG, TIMOTHY JOE & GLENDA<br>903 TOWNSHIP RD 199<br>PEDRO, OHIO 45659<br>VOL 578 PG 483<br>PARCEL-ID 03-017-1702.000 | 18-03-21 PT CEN PT W 1/2 PT<br>0002.00A RES USE CODE 510<br>840<br>HOMESITE VALUE LISTED BELOW<br>740 | 12,270<br>12,030 | 13,110<br>12,770 | | | | | | | | |
| KITCHEN, G. E. & HATTIE<br>C/O REID KITCHEN<br>2349 SHOPES CREEK RD.<br>ASHLAND, KY 41102<br>VOL 454 PG 424<br>PARCEL-ID 03-017-1800.000 | 18-03-21 CEN. PT. W1/2 LESS 36.50A.<br>0035.70A AGR USE CODE 120<br>4,490 | 00 | 4,490 | | | | | | | | |
| UNITED STATES OF AMERICA WASHINGTON DC<br>811 CONSTITUTION AVE<br>BEDFORD, IN 57421<br>VOL 540 PG 262<br>PARCEL-ID 03-018-0100.000 | 18-03-21 PT. NW IN NW COR.<br>LESS 48.25<br>0035.44A EXM USE CODE 600<br>3,720 | 00 | 3,720 | | | | | | | | |
| UNITED STATES OF AMERICA<br>RT. 2<br>WASHINGTON, D. C.<br>VOL 446 PG 338<br>PARCEL-ID 03-018-0200.000 | 18-03-21 PT. NW IN NW COR.<br>0048.32A EXM USE CODE 600<br>5,080 | 00 | 5,080 | | | | | | | | |
| COLLINS, C.E. & COLLINS, OAKLEY CLARK JR & MARK ALLEN<br>1005 KEMP LANE<br>IRONTON, OHIO 45638<br>VOL 584 PG 357<br>PARCEL-ID 03-018-0300.000 | 18-03-21 N PT. OF SEC. PT.<br>0007.49A AGR USE CODE 121<br>AUV<br>180 | 00 | 180 | | | | | | | | |
| ROGERS, LAWRENCE & CASSIE<br>695 TWP RD 199<br>PEDRO, OHIO 45659<br>VOL 321 PG 486<br>PARCEL-ID 03-018-0400.000 | 18-03-21 PT. SE SW PT.<br>0008.44A RES USE CODE 510<br>1,450<br>HOMESITE VALUE LISTED BELOW<br>700 | 4,770<br>4,180 | 6,220<br>4,880 | | | | | | | | |
| COLLINS, C.E. & COLLINS, OAKLE | 18-03-21 N PT. OF SEC. | | | | | | | | | | |

TAX RATE 50
A/R RED FACTOR 11.7051
OTH RED FACTOR 08.5667

LAWRENCE
TAX DISTRICT 03-DECATUR-ROCK HILL S.D.

**GENERAL TAX LIST AND DUPLICATE OF REAL AND PUBLIC UTILITY PROPERTY**
**COUNTY REAL ESTATE TAXES AND SPECIAL ASSESSMENTS**

01/03/96

TAX YEAR 1995
INTEREST RATE
PAGE NO 206

| OWNER'S NAME MAILING ADDRESS | DESCRIPTION LAND | IMPROVEMENTS | TOTAL VALUE | TAXES CHARGED | DECEMBER TAXES | PENALTY | JUNE TAXES | PENALTY | TOTAL DELINQUENT | C. D. DATE | MEMO |
|---|---|---|---|---|---|---|---|---|---|---|---|
| Y CLARK JR & MARK ALLEN<br>1005 KEMP LANE<br>IRONTON, OHIO 45638<br>VOL 584 PG 357<br>PARCEL-ID 03-018-0500.000 | 0031.22A<br>AUV<br>770 | AGR USE CODE<br>00 | 121<br>770 | | | | | | | | |
| FITZPATRICK, ARCHIE R. & ELIZA BETH C.<br>058<br>C/O STAR BANK<br>425 WALNUT STREET<br>P. O. BOX 1038<br>CINCINNATI, OHIO 45201-1038<br>VOL 599 PG 233<br>PARCEL-ID 03-018-0700.000<br>06-01-95 TRNSF FROM 03-018-0700.000 | 18-03-22 PT.<br>0008.87A<br>930 | RES USE CODE<br>00 | 500<br>930<br>MILLER, RONALD W. & DOROT | | | | | | | | |
| MILLER, RONALD W. & DOROTHY<br>058<br>C/O STAR BANK<br>425 WALNUT STREET<br>P. O. BOX 1038<br>CINCINNATI, OHIO 45201-1038<br>VOL 332 PG 337<br>PARCEL-ID 03-018-0700.000<br>06-01-95 TRNSF TO 03-018-0700.000 | 18-03-22 PT.<br>0008.87A<br>00 | RES USE CODE<br>00 | 500<br>00<br>FITZPATRICK, ARCHIE R. & | | | | | | | | |
| REAVELL, RITA C. HOLBROOK<br>P.O. BOX 462<br>YORBA LINDA, CA. 92686-0000<br>VOL 388 PG 367<br>PARCEL-ID 03-018-0800.000<br>07-24-95 43.03 | 18-03-22 PT.<br>0055.23A<br>3,050 | AGR USE CODE<br>00 | 120<br>3,050 | | | | | | | | |
| ROGERS, MARY LOU<br>2309 MEADOW RIDGE CRT.<br>WHEELERSBURG, OHIO 45694<br>VOL 557 PG 272<br>PARCEL-ID 03-018-0900.000 | 18-03-22 PT<br>LESS 2.40 A<br>0007.70A<br>AUV<br>1,560 | AGR USE CODE<br>00 | 121<br>1,560 | | | | | | | | |
| WEBB, DWAYNE G. & KATHY S.<br>224 TOWNSHIP RD. 326<br>PEDRO, OHIO 45659<br>VOL 548 PG 236<br>PARCEL-ID 03-018-0901.000 | 18-03-22 PT<br>0002.40A<br>250 | RES USE CODE<br>00 | 500<br>250 | | | | | | | | |
| MALONE, JAMES K<br>15159 ST. RT. 93<br>PEDRO, OHIO 45659<br>VOL 603 PG 588<br>PARCEL-ID 03-018-1000.000<br>10-25-95 TRNSF FROM 03-018-1000.000 | 18-03-22 PT. S PT. SW<br>0004.25A<br>1,830<br>HOMESITE VALUE LISTED BELOW<br>1,470<br>MALONE, CLIFFORD | RES USE CODE<br>9,150<br>8,940 | 510<br>10,980<br>10,410 | | | | | | | | |
| MALONE, CLIFFORD | 18-03-22 PT. S PT. SW | | | | | | | | | | |

TAX RATE 50
A/R RED FACTOR 11.7051
OTH RED FACTOR 08.5667

LAWRENCE
TAX DISTRICT 03-DECATUR-ROCK HILL S.D.

**GENERAL TAX LIST AND DUPLICATE OF REAL AND PUBLIC UTILITY PROPERTY**
**COUNTY REAL ESTATE TAXES AND SPECIAL ASSESSMENTS**

01/03/96

TAX YEAR 1995
INTEREST RATE
PAGE NO 207

| OWNER'S NAME MAILING ADDRESS | DESCRIPTION LAND | IMPROVEMENTS | TOTAL VALUE | TAXES CHARGED | DECEMBER TAXES | PENALTY | JUNE TAXES | PENALTY | TOTAL DELINQUENT | C. D. DATE | MEMO |
|---|---|---|---|---|---|---|---|---|---|---|---|
| 15159 ST. RT. 93<br>PEDRO, OHIO 45659<br>VOL 553 PG 766<br>PARCEL-ID 03-018-1000.000<br>10-25-95 TRNSF TO 03-018-1000.000 | 0004.25A<br>00 | RES USE CODE<br>00 | 510<br>00<br>MALONE, JAMES K | | | | | | | | |
| ROGERS, JAMES & CAROL JEAN<br>15245 ST RT 93<br>PEDRO, OHIO 45659 45659<br>VOL 236 PG 269<br>PARCEL-ID 03-018-1100.000 | 18-03-22 PT.<br>0002.45A<br>1,630<br>HOMESITE VALUE LISTED BELOW<br>1,470 | RES USE CODE<br>8,340<br>7,890 | 510<br>9,970<br>9,360 | | | | | | | | |
| MILLER, ROBERT T.<br>15353 ST RT 93<br>PEDRO, OHIO 45659<br>VOL 513 PG 291<br>PARCEL-ID 03-018-1200.000 | 18-03-22 PT. S PT. SW<br>0001.25A<br>1,500<br>HOMESITE VALUE LISTED BELOW<br>1,470 | RES USE CODE<br>8,560<br>8,290 | 510<br>10,060<br>9,760 | | | | | | | | |
| FLOYD, JOHN ROY<br>RT. 1<br>PEDRO, OHIO 45659<br>VOL 318 PG 628<br>PARCEL-ID 03-018-1300.000 | 18-03-22 PT. SW PT. SW<br>0013.20A<br>2,080<br>HOMESITE VALUE LISTED BELOW<br>740 | RES USE CODE<br>9,120<br>8,890 | 510<br>11,200<br>9,630 | | | | | | | | |
| UNITED STATES OF AMERICA<br>3527 10TH ST.<br>BEDFORD, INDIANA 47421<br>VOL 522 PG 645<br>PARCEL-ID 03-018-1400.000 | 18-03-22 PT.<br>0045.67A<br>4,800 | EXM USE CODE<br>00 | 600<br>4,800 | | | | | | | | |
| MALONE, MICHAEL R. & ANNA R.<br>15256 ST RT 93<br>PEDRO, OHIO 45659<br>VOL 557 PG 720<br>PARCEL-ID 03-018-1500.000 | 18-03-22 PT.<br>0002.72A<br>1,820<br>HOMESITE VALUE LISTED BELOW<br>1,610 | RES USE CODE<br>17,660<br>17,660 | 510<br>19,480<br>19,270 | | | | | | | | |
| EVANS, FREDDIE LLOYD<br>2105 S. 11TH ST.<br>IRONTON, OHIO 45638<br>VOL 519 PG 659<br>PARCEL-ID 03-018-1600.000 | 18-03-22 PT LESS 30.60 BAL=102<br>.80<br>AUV<br>4,220 | AGR USE CODE<br>13,620 | 121<br>17,840 | | | | | | | | |
| UNITED STATES OF AMERICA<br>3527 10TH STREET<br>BEDFORD, INDIANA 47421<br>VOL 522 PG 645<br>PARCEL-ID 03-018-1600.001 | 18-03-22 PT. 30.60 ACS.<br>3,210 | EXM USE CODE<br>00 | 600<br>3,210 | | | | | | | | |
| COX, CHARLEY & HELEN L.<br>RT. 1<br>PEDRO, OHIO 45659<br>VOL 345 PG 52<br>PARCEL-ID 03-018-1700.000 | 18-03-22 PT. SW<br>0001.91A<br>1,490<br>HOMESITE VALUE LISTED BELOW<br>1,400 | RES USE CODE<br>1,430<br>1,430 | 510<br>2,920<br>2,830 | | | | | | | | |

12/21/95 15 378 STRT 93 Pedro 5-13-96 QtCl.
Helen L. Cox — Herman Middleton — Michael Cox Life EST & Larry Cox Rem-

DAYTON LEGAL BLANK INC 60388

TAX RATE 50
A/R RED FACTOR 11.7051
OTH RED FACTOR 08.5667

LAWRENCE
TAX DISTRICT 03-DECATUR-ROCK HILL S.D.

# GENERAL TAX LIST AND DUPLICATE OF REAL AND PUBLIC UTILITY PROPERTY
## COUNTY REAL ESTATE TAXES AND SPECIAL ASSESSMENTS

TAX YEAR 1995
01/03/96 INTEREST RATE
PAGE NO 208

| OWNER'S NAME MAILING ADDRESS | DESCRIPTION | | | TAXES CHARGED | DECEMBER TAXES | PENALTY | JUNE TAXES | PENALTY | TOTAL DELINQUENT | C. D. DATE | MEMO |
|---|---|---|---|---|---|---|---|---|---|---|---|
| | LAND | IMPROVEMENTS | TOTAL VALUE | | | | | | | | |
| EVANS, FREDDIE LLOYD<br>2105 S. 11TH ST.<br>IRONTON, OHIO 45638<br>VOL 519 PG 659<br>PARCEL-ID 03-018-1800.000 | 18-03-22 PT.<br>0001.38A<br>AUV<br>1,410 | AGR USE CODE<br>480 | 121<br>1,890 | | | | | | | | |
| BOARD OF EDUCATION DECATUR TOU<br>R 1<br>PEDRO, OHIO<br>VOL 239 PG 436<br>PARCEL-ID 03-019-0100.000 | 18-03-22 PT. SE NW<br>0000.02A<br>110 | EXM USE CODE<br>00 | 650<br>110 | | | | | | | | |
| EVANS, FREDDIE LLOYD<br>1673 TOWNSHIP RD 199<br>PEDRO, OHIO 45659<br>VOL 593 PG 356<br>PARCEL-ID 03-019-0200.000 | 18-3-22 PT N 1/2 SW LESS .21 B<br>AL 3.13<br>AUV<br>1,450 | AGR USE CODE<br>10,090 | 121<br>11,540 | 53 STUBBS<br>Freddie L. & Dana Evans - | | | | | | | |
| COX, MAJOR & BETTY<br>15411 STATE ROUTE 93<br>PEDRO, OHIO 45659<br>VOL 583 PG 23<br>PARCEL-ID 03-019-0200.001 | 18-3-22 PT SW, S PT 0.21ACS.<br>630 | RES USE CODE<br>00 | 500<br>630 | | | | | | | | |
| BOARD OF EDUCATION OF DECATUR<br>RT. 1<br>PEDRO, OHIO<br>VOL 297 PG 603<br>PARCEL-ID 03-019-0300.000 | 18-03-22 S PT. SE NW<br>0000.55A<br>140 | EXM USE CODE<br>00 | 650<br>140 | | | | | | | | |
| ROTH, ROBERTA & RUTH, ORRELL J<br>.<br>RT. 1 BOX 266<br>PEDRO, OH. 45659<br>VOL 511 PG 720<br>PARCEL-ID 03-019-0400.000 | 18-03-22 PT<br>LESS 1A<br>0005.70A<br>600 | RES USE CODE<br>00 | 500<br>600 | | | | | | | | |
| ROTH, EDGAR<br>C/O ROBERTA ROTH<br>1475 TWP RD 199<br>PEDRO, OH 45659<br>VOL 465 PG 68<br>PARCEL-ID 03-019-0401.000 | 18-03-22 PT<br>0001.00A<br>1,050 | RES USE CODE<br>00 | 500<br>1,050 | | | | | | | | |
| BLAGG, FRED EUGENE & MAIDA LYN<br>N<br>RT 1 BOX 289<br>PEDRO, OHIO 45659<br>VOL 569 PG 722<br>PARCEL-ID 03-019-0500.000 | 18-03-22 PT. SE NW<br>0001.25A<br>1,430<br>HOMESITE VALUE LISTED BELOW<br>1,400 | RES USE CODE<br>740<br><br>650 | 510<br>2,170<br><br>2,050 | | | | | | | | |
| BOARD OF EDUCATION OF DECATUR<br>RT. 1<br>PEDRO, OHIO<br>VOL 297 PG 605<br>PARCEL-ID 03-019-0600.000 | 18-03-22 S PT. SE NW<br>0000.55A<br>8,390 | EXM USE CODE<br>151,490 | 650<br>159,880 | | | | | | | | |
| COX, MAJOR & BETTY<br>15411 ST RT 93<br>PEDRO, OHIO 45659<br>VOL 483 PG 615 | 18-3-22 PT S PT SE NW LESS 1.4<br>5ACS. BALANCE 7.85ACS. | RES USE CODE | 510 | 0700,005 ~6.80 A Acft = 1.05<br>Jeffery N. & A. Michele Freels — | | | | | | | |



| OWNER'S NAME MAILING ADDRESS | DESCRIPTION | | | TAXES CHARGED | DECEMBER TAXES | PENALTY | JUNE TAXES | PENALTY | TOTAL DELINQUENT | C. D. DATE | MEMO |
|---|---|---|---|---|---|---|---|---|---|---|---|
| | LAND | IMPROVEMENTS | TOTAL VALUE | | | | | | | | |
| PARCEL-ID 03-019-0700.000 | 2,470<br>HOMESITE VALUE LISTED BELOW<br>1,610 | 17,120<br><br>1,310 | 19,590<br><br>2,920 | | | | | | | | |
| MILLER, ROBERT<br>15353 ST RT 93<br>PEDRO, OHIO 45659<br>VOL 502 PG 721<br>PARCEL-ID 03-019-0700.001 | 18-03-22 PT. S PT SE NW PT<br>0.34ACS.<br>110 | RES USE CODE<br>00 | 500<br>110 | | | | | | | | |
| MILLER, ROBERT<br>15353 ST RT 93<br>PEDRO, OHIO 45659<br>VOL 502 PG 721<br>PARCEL-ID 03-019-0700.002 | 18-03-22 PT S PT SE NW PT<br>0.21ACS<br>110 | RES USE CODE<br>00 | 500<br>110 | | | | | | | | |
| APOSTOLIC CHURCH, MAJOR COX-TR<br>USTEE<br>RT. 1BOX 117<br>PEDRO, OHIO 45659<br>VOL 502 PG 719<br>PARCEL-ID 03-019-0700.003 | 18-03-22 PT E PT<br>.31ACS.<br>4,000 | EXM USE CODE<br>21,740 | 685<br>25,740 | | | | | | | | |
| COX, MAJOR & BETTY<br>15411 STATE ROUTE 93<br>PEDRO, OHIO 45659<br>VOL 584 PG 23<br>PARCEL-ID 03-019-0700.004 | 18-3-22 NE PT S PT SE NW 0.59<br>ACS.<br>1,170 | RES USE CODE<br>80 | 545<br>1,250 | | | | | | | | |
| MALONE, LAWRENCE & AUDREY LIFE<br>EST.<br>15791 ST RT 93<br>PEDRO, OHIO 45659<br>VOL 577 PG 424<br>PARCEL-ID 03-019-0800.000 | 18-03-22 PT. SE NW<br>0001.05A<br>1,620<br>HOMESITE VALUE LISTED BELOW<br>1,610 | RES USE CODE<br>18,260<br><br>17,780 | 510<br>19,880<br><br>19,390 | | | | | | | | |
| MCFANN, FRANKLIN & BARBARA<br>1363 TWP RD 199<br>PEDRO, OHIO 45659<br>VOL 324 PG 645<br>PARCEL-ID 03-019-0900.000 | 18-03-22 PT.<br>0001.55A<br>380 | RES USE CODE<br>00 | 545<br>380 | | | | | | | | |
| BARNARD, DEBRA LYNN & LARRY DE<br>AN<br>ROUTE 1 BOX 289A1<br>PEDRO, OHIO 45659<br>VOL 551 PG 599<br>PARCEL-ID 03-019-1000.000 | 18-03-22 PT.<br>0012.45A<br>960 | AGR USE CODE<br>00 | 100<br>960 | | | | | | | | |
| MCFANN, FRANKLIN RAY & BARBARA<br>RT. 1 BOX 268 1/2<br>PEDRO, OHIO 45659<br>VOL 324 PG 645<br>PARCEL-ID 03-019-1100.000 | 18-03-22 PT.<br>0001.50A<br>640<br>HOMESITE VALUE LISTED BELOW<br>590 | RES USE CODE<br>6,890<br><br>5,190 | 510<br>7,530<br><br>5,780 | | | | | | | | |
| MCFANN, EFFIE LIFE EST.<br>C/O HAROLD R. MCFANN<br>RT. 1, BOX 57 | 18-03-22 PT. NW & PT. NE<br>E OF S.R. 75<br>0003.00A | RES USE CODE | 510 | | | | | | | | |


DAYTON LEGAL BLANK INC 60368

TAX RATE 50
A/R RED FACTOR 11.7051
OTH RED FACTOR 08.5667

LAWRENCE
TAX DISTRICT 03-DECATUR-ROCK HILL S.D.

GENERAL TAX LIST AND DUPLICATE OF REAL AND PUBLIC UTILITY PROPERTY
COUNTY REAL ESTATE TAXES AND SPECIAL ASSESSMENTS

01/03/96

TAX YEAR 1995
INTEREST RATE
PAGE NO 210

| OWNER'S NAME MAILING ADDRESS | DESCRIPTION | | | TAXES CHARGED | DECEMBER TAXES | PENALTY | JUNE TAXES | PENALTY | TOTAL DELINQUENT | C. D. DATE | MEMO |
|---|---|---|---|---|---|---|---|---|---|---|---|
| | LAND | IMPROVEMENTS | TOTAL VALUE | | | | | | | | |
| PEDRO, OHIO 45659<br>VOL 241 PG 548<br>PARCEL-ID 03-019-1200.000 | 1,690<br>HOMESITE VALUE LISTED BELOW<br>1,470 | 5,850<br><br>5,760 | 7,540<br><br>7,230 | | | | | | | | |
| TRS. OF THE MISS. BAPTIST CH.<br>PEDRO, OHIO<br>VOL 234 PG 192<br>PARCEL-ID 03-019-1300.000 | 18-03-22 PT. E1/2 NW W OF S R 75<br>0000.44A EXM USE CODE 685<br>5,120 | 18,120 | 23,240 | | | | | | | | |
| TRS. OF THE MISS. BAPTIST CH.<br>PEDRO, OHIO<br>VOL 235 PG 288<br>PARCEL-ID 03-019-1400.000 | 18-03-22 PT. E1/2 NW W OF S R 75<br>0000.30A EXM USE CODE 685<br>110 | 00 | 110 | | | | | | | | |
| KIDD, BLAINE & BEVERLY J<br>RT 1<br>PEDRO, OHIO 45659 45659<br>VOL 568 PG 627<br>PARCEL-ID 03-019-1500.000 | 18-03-22 NW PT. NE E PT. NW E OF S. R. 75<br>0034.29A AGR USE CODE 120<br>7,630<br>HOMESITE VALUE LISTED BELOW<br>1,470 | 9,840<br><br>8,540 | 17,470<br><br>10,010 | | | | | | | | |
| UNITED STATES OF AMERICA<br>WASHINGTON, D. C.<br>VOL 343 PG 118<br>PARCEL-ID 03-019-1600.000 | 18-03-22 NE COR. NE NW<br>0001.72A EXM USE CODE 600<br>180 | 00 | 180 | | | | | | | | |
| COX, DONALD OAKLEY<br>178 TWP RD 1100<br>PEDRO, OHIO 45659<br>VOL 539 PG 410<br>PARCEL-ID 03-019-1700.000 | 18-03-22 NE PT. NW<br>0008.62A RES USE CODE 510<br>2,920<br>HOMESITE VALUE LISTED BELOW<br>1,470 | 8,410<br><br>8,410 | 11,330<br><br>9,880 | | | | | | | | |
| UNITED STATES OF AMERICA<br>WASHINGTON, D. C.<br>VOL 288 PG 162<br>PARCEL-ID 03-019-1800.000 | 18-03-22 N PT. NE PT. NW<br>0001.00A EXM USE CODE 600<br>110 | 00 | 110 | | | | | | | | |
| HUTCHINSON, ROBERT & RAMONA A.<br>15831 STATE RT 93<br>PEDRO, OHIO 45659<br>VOL 587 PG 248<br>PARCEL-ID 03-020-0100.000 | 18-03-22 NW PT. NW<br>0004.28A RES USE CODE 500<br>450 | 00 | 450 | | | | | | | | |
| STAMPER, CARROLL E. & JANET G.<br>15907 ST RT 93<br>PEDRO, OHIO 45659<br>VOL 558 PG 370<br>PARCEL-ID 03-020-0200.000 | 18-03-22 PT. NW NW<br>0001.26A RES USE CODE 500<br>1,430 | 00 | 1,430 | | | | | | | | |
| UNITED STATES OF AMERICA<br>WASHINGTON, D. C.<br>VOL 283 PG 561<br>PARCEL-ID 03-020-0300.000 | 18-03-22 NW PT. NW W PT.<br>0024.37A EXM USE CODE 600<br>2,560 | 00 | 2,560 | | | | | | | | |

TAX RATE 50
A/R RED FACTOR 11.7051
OTH RED FACTOR 08.5667

LAWRENCE
TAX DISTRICT 03-DECATUR-ROCK HILL S.D.

GENERAL TAX LIST AND DUPLICATE OF REAL AND PUBLIC UTILITY PROPERTY
COUNTY REAL ESTATE TAXES AND SPECIAL ASSESSMENTS

01/03/96

TAX YEAR 1995
INTEREST RATE
PAGE NO 211

| OWNER'S NAME MAILING ADDRESS | DESCRIPTION | | | TAXES CHARGED | DECEMBER TAXES | PENALTY | JUNE TAXES | PENALTY | TOTAL DELINQUENT | C. D. DATE | MEMO |
|---|---|---|---|---|---|---|---|---|---|---|---|
| | LAND | IMPROVEMENTS | TOTAL VALUE | | | | | | | | |
| ROTH, ROBERTA & RUTH, ORRELL J.<br>RT. 1 BOX 266<br>PEDRO, OH. 45659<br>VOL 511 PG 720<br>PARCEL-ID 03-020-0400.000 | 18-03-22 PT. SEC.<br>0010.00A RES USE CODE 510<br>1,730<br>HOMESITE VALUE LISTED BELOW<br>740 | 10,130<br><br>7,720 | 11,860<br><br>8,460 | | | | | | | | |
| ANDERSON, WILLIAM H. & PHYLLIS O.<br>120 CARMELL<br>BELLEVILLE, MI 48111<br>VOL 590 PG 248<br>PARCEL-ID 03-020-0500.000 | 18-03-22 PT. SEC.<br>0023.75A AGR USE CODE 120<br>3,980 | 00 | 3,980 | | | | | | | | |
| ARDEN, CLYDE & VIRGINIA<br>2120 SO. 3RD ST.<br>IRONTON, OHIO 45638<br>VOL 188 PG 284<br>PARCEL-ID 03-020-0600.000 | 18-03-22 PT.<br>0011.50A AGR USE CODE 121<br>AUV<br>280 | 00 | 280 | | | | | | | | |
| MCFANN, FRED & GOLDIE<br>15317 ST RT 93<br>PEDRO, OHIO 45659<br>VOL 268 PG 212<br>PARCEL-ID 03-020-0700.000 | 18-03-22 PT. CEN. PT.S1/2 SW<br>0000.96A RES USE CODE 510<br>1,550<br>HOMESITE VALUE LISTED BELOW<br>1,550 | 24,380<br><br>24,380 | 25,930<br><br>25,930 | Ex Estate<br>Goldie McFann – Patricia K. Boggs, & Marisa E. Miller, & Leah P. Boggs | 177 Twp Rd 113 Pedro, O | | | | 11/20/96 | | |
| MCFANN, CURTIS EUGENE & LAURA<br>RT. 1<br>PEDRO, OHIO<br>VOL 320 PG 549<br>PARCEL-ID 03-020-0800.000 | 18-03-22 PT. CEN. PT.S1/2 SW<br>0009.41A RES USE CODE 510<br>2,470<br>HOMESITE VALUE LISTED BELOW<br>1,400 | 3,150<br><br>3,060 | 5,620<br><br>4,460 | | | | | | | | |
| MCFANN, FRED & GOLDIE<br>RT. 1<br>PEDRO, OHIO<br>VOL 264 PG 494<br>PARCEL-ID 03-020-0900.000 | 18-03-22 NE COR. 167.21 ON S.R. 93<br>0000.63A RES USE CODE 500<br>110 | 00 | 110 | Ex Estate<br>Goldie McFann – Patricia K. Boggs & Marisa E. Miller & Leah P. Boggs | | | | | | | |
| ARDEN, CLYDE & VIRGINIA<br>2120 SO. 3RD ST.<br>IRONTON, OHIO 45638<br>VOL 188 PG 284<br>PARCEL-ID 03-020-1000.000 | 18-03-22 PT. E1/2 SEC.<br>0050.49A AGR USE CODE 121<br>AUV<br>1,970 | 00 | 1,970 | | | | | | | | |
| ARDEN, CLYDE & VIRGINIA<br>2120 SO. 3RD ST.<br>IRONTON, OHIO 45638<br>VOL 188 PG 284<br>PARCEL-ID 03-020-1100.000 | 18-03-22 PT. E1/2 SEC.<br>0053.08A AGR USE CODE 101<br>AUV<br>2,330 | 3,820 | 6,150 | | | | | | | | |
| DEPRIEST, MARY CATHERINE LIFE EST REM REBECCA J. BOGGS ET-AL<br>1348 TWP RD 199<br>PEDRO, OHIO 45659<br>VOL 588 PG 666<br>PARCEL-ID 03-020-1200.000 | 18-03-22 W SIDE SW SW<br>0003.62A AGR USE CODE 121<br>AUV<br>580 | 00 | 580 | | | | | | | | |

TAX RATE 50
A/R RED FACTOR 11.7051
OTH RED FACTOR 08.5667

LAWRENCE
TAX DISTRICT 03-DECATUR-ROCK HILL S.D.

GENERAL TAX LIST AND DUPLICATE OF REAL AND PUBLIC UTILITY PROPERTY
COUNTY REAL ESTATE TAXES AND SPECIAL ASSESSMENTS

TAX YEAR 1995
01/03/96 INTEREST RATE
PAGE NO 212

| OWNER'S NAME MAILING ADDRESS | DESCRIPTION LAND | IMPROVEMENTS | TOTAL VALUE | TAXES CHARGED | DECEMBER TAXES | PENALTY | JUNE TAXES | PENALTY | TOTAL DELINQUENT | C. D. DATE | MEMO |
|---|---|---|---|---|---|---|---|---|---|---|---|
| DEPRIEST, DOYLE & JUDY<br>RT. 1 BOX 279E<br>PEDRO, OHIO 45659<br>VOL 430 PG 229<br>PARCEL-ID 03-020-1201.000 | 18-03-22 PT OLD RT OF WAY PT<br>0000.72A RES USE CODE 510<br>580 17,660 18,240<br>HOMESITE VALUE LISTED BELOW<br>580 16,310 16,890 | | | | | | | | | | |
| BOLL, CONNIE D. & DAVIS, RON<br>RT 2 BOX 183 A<br>PEDRO, OHIO 45659<br>VOL 583 PG 507<br>PARCEL-ID 03-020-1300.000 | 18-03-22 PT. OLD RT. OF WAY<br>0002.25A RES USE CODE 500<br>1,180 00 1,180 | | | | | | | | | | |
| TRS. OF THE MISS. BAPTIST CH.<br>PEDRO, OHIO<br>VOL 517 PG 615<br>PARCEL-ID 03-020-1400.000 | 18-03-22 PT. SW 125 & 125<br>0000.36A EXM USE CODE 685<br>110 00 110 | | | | | | | | | | |
| UNITED STATES OF AMERICA<br>WASHINGTON, DC<br>VOL 540 PG 576<br>PARCEL-ID 03-020-1600.000 | 18-3-23 N 1/2 SEC LESS 2.90A B<br>AL=45.32<br>EXM USE CODE 600<br>4,920 00 4,920 | | | | | | | | | | |
| LARGE, CARL ST & ERMA K<br>1075 COUNTY RD 14<br>PEDRO, OHIO 45659<br>VOL 585 PG 512<br>PARCEL-ID 03-020-1600.001 | 18-03-23 PT N1/2 SW SW PT<br>RES USE CODE 510<br>1,070 4,770 5,840 | | | | | | | | | | |
| MILLER, HARRY E. & FLORENCE<br>C/O WARREN L. MILLER<br>RR 1 BOX 694<br>POWELL, OHIO 43065<br>VOL 500 PG 715<br>PARCEL-ID 03-020-1700.000 | 18-3-23 PT N1/2 SW SW & NW SE<br>NW W1/2 NE NE PT LESS 1.48A. B<br>AL 4.02ACS RES USE CODE 510<br>1,560 4,420 5,980 | | | | | | | | | | |
| MILLER, ROGER D AND BARBARA J<br>262 COUNTY ROAD 51<br>PEDRO, OHIO 45659<br>VOL 530 PG 340<br>PARCEL-ID 03-020-1700.001 | 18-3-23 N PT N1/2 SW SW & NW S<br>E NW W1/2 NE NE PT 1.00AC.<br>RES USE CODE 545<br>880 00 880 | | | | | | | | | | |
| MILLER, RONALD W. & DOROTHY<br>058<br>C/O STAR BANK<br>425 WALNUT STREET<br>P. O. BOX 1038<br>CINCINNATI, OHIO 45201-1038<br>VOL 500 PG 715<br>PARCEL-ID 03-020-1700.002 | 18-3-23 N PT 0.48ACS.<br>RES USE CODE 500<br>00 00 00 | | | | | | | | | | |
| 06-01-95 SPLIT TO 03-020-1700.002 MILLER, RONALD W. & DOROT<br>HY<br>06-01-95 SPLIT TO 03-020-1700.003 FITZPATRICK, ARCHIE R. & | | | | | | | | | | | |
| MILLER, RONALD W. & DOROTHY<br>058 | 18-03-23 N PT LESS .18 AC BAL<br>= 0.30 ACRES | | | | | | | | | | |

TAX RATE 50
A/R RED FACTOR 11.7051
OTH RED FACTOR 08.5667

LAWRENCE
TAX DISTRICT 03-DECATUR-ROCK HILL S.D.

GENERAL TAX LIST AND DUPLICATE OF REAL AND PUBLIC UTILITY PROPERTY
COUNTY REAL ESTATE TAXES AND SPECIAL ASSESSMENTS

TAX YEAR 1995
01/03/96 INTEREST RATE
PAGE NO 213

| OWNER'S NAME MAILING ADDRESS | DESCRIPTION LAND | IMPROVEMENTS | TOTAL VALUE | TAXES CHARGED | DECEMBER TAXES | PENALTY | JUNE TAXES | PENALTY | TOTAL DELINQUENT | C. D. DATE | MEMO |
|---|---|---|---|---|---|---|---|---|---|---|---|
| C/O STAR BANK<br>425 WALNUT STREET<br>P. O. BOX 1038<br>CINCINNATI, OHIO 45201-1038<br>VOL 500 PG 715<br>PARCEL-ID 03-020-1700.002 | RES USE CODE 500<br>30 00 30 | | | | | | | | | | |
| 06-01-95 SPLIT FROM 03-020-1700.002 MILLER, RONALD W. & DOROT | | | | | | | | | | | |
| FITZPATRICK, ARCHIE R. & ELIZA<br>BETH C.<br>210 CO RD 51<br>PEDRO, OHIO 45659<br>VOL 599 PG 233<br>PARCEL-ID 03-020-1700.003 | 18-02-23 PT N PT 0.18 ACRES<br>AGR USE CODE 120<br>20 00 20 | | | | | | | | | | |
| 06-01-95 SPLIT FROM 03-020-1700.002 MILLER, RONALD W. & DOROT | | | | | | | | | | | |
| MILLER, RONALD W. & DOROTHY<br>058<br>C/O STAR BANK<br>425 WALNUT STREET<br>P. O. BOX 1038<br>CINCINNATI, OHIO 45201-1038<br>VOL 332 PG 337<br>PARCEL-ID 03-020-1800.000 | 18-03-23 PT. N1/2 SW SW & NW<br>SE NW W1/2 NE NE PT.<br>0047.54A AGR USE CODE 120<br>00 00 00 | | | | | | | | | | |
| 06-01-95 SPLIT TO 03-020-1800.000 MILLER, RONALD W. & DOROT<br>HY<br>06-01-95 SPLIT TO 03-020-1800.001 FITZPATRICK, ARCHIE R. & | | | | | | | | | | | |
| MILLER, RONALD W. & DOROTHY<br>058<br>C/O STAR BANK<br>425 WALNUT STREET<br>P. O. BOX 1038<br>CINCINNATI, OHIO 45201-1038<br>VOL 332 PG 337<br>PARCEL-ID 03-020-1800.000 | 18-03-23 PT N1/2 SW SW & NW SE<br>NW W1/2 NE NE PT LESS 25.41 B<br>AL = 22.13 AGR USE CODE 120<br>3,630 00 3,630 | | | | | | | | | | |
| 06-01-95 SPLIT FROM 03-020-1800.000 MILLER, RONALD W. & DOROT | | | | | | | | | | | |
| FITZPATRICK, ARCHIE R. & ELIZA<br>BETH C.<br>210 CO RD 51<br>PEDRO, OHIO 45659<br>VOL 599 PG 233<br>PARCEL-ID 03-020-1800.001 | 185-03-23 PT N1/2 SW SW & NW S<br>E NW W1/2 NE NE PT 25.41 ACRES<br>AGR USE CODE 120<br>3,790 6,160 9,950 | | | | | | | | | | |
| 06-01-95 SPLIT FROM 03-020-1800.000 MILLER, RONALD W. & DOROT | | | | | | | | | | | |
| REAVELL, RITA C. HOLBROOK<br>P.O. BOX 462<br>YORBA LINDA CA. 92686-000<br>VOL 388 PG 367<br>PARCEL-ID 03-021-0100.000 | 18-03-23 PT. N1/2 SW SW & NW<br>SE NW W1/2 NE NE<br>0020.86A AGR USE CODE 120<br>1,150 00 1,150 | | | | | | | | | | |

TAX RATE [illegible]50
A/R RED FACTOR 11.7051
OTH RED FACTOR 08.5667

LAWRENCE
TAX DISTRICT 03-DECATUR-ROCK HILL S.D.

# GENERAL TAX LIST AND DUPLICATE OF REAL AND PUBLIC UTILITY PROPERTY
## COUNTY REAL ESTATE TAXES AND SPECIAL ASSESSMENTS

TAX YEAR 1995
01/03/96 INTEREST RATE
PAGE NO 214

| OWNER'S NAME MAILING ADDRESS | DESCRIPTION | | | TAXES CHARGED | DECEMBER TAXES | PENALTY | JUNE TAXES | PENALTY | TOTAL DELINQUENT | C. D. DATE | MEMO |
|---|---|---|---|---|---|---|---|---|---|---|---|
| | LAND | IMPROVEMENTS | TOTAL VALUE | | | | | | | | |
| 07-24-95 16.33 | | | | | | | | | | | |
| ANDERSON, WILLIAM H. & PHYLLIS O.<br>120 CARMELL<br>BELLEVILLE, MI 48111<br>VOL 590 PG 248<br>PARCEL-ID 03-021-0200.000 | 18-03-23 PT.<br>0034.80A AGR USE CODE 120<br>3,840 | 00 | 3,840 | | | | | | | | |
| ANDERSON, DELLA ETAL<br>RT. 1 BOX 333A<br>PEDRO, OHIO 45659-0000<br>VOL 549 PG 347<br>PARCEL-ID 03-021-0300.000 | 18-03-23 PT. LESS 92.42A<br>0016.11A RES USE CODE 545<br>2,460 | 1,970 | 4,430 | | | | | | | | |
| UNITED STATES OF AMERICA<br>VOL 166 PG 613<br>PARCEL-ID 03-021-0305.000 | 16-03-23 N 1/2 SW SW LESS 2.60 ANW SW NW1/4 W1/2 NE NE<br>0102.63A EXM USE CODE 600<br>10,780 | 00 | 10,780 | | | | | | | | |
| COLE, RICHARD EUGENE<br>128 COMMERCE STREET<br>BOX 208 LOCKBOURNE, OHIO<br>VOL 553 PG 11<br>PARCEL-ID 03-021-0400.000 | 18-03-23 PT LESS 16.87 ACS<br>0022.15A AGR USE CODE 120<br>3,530<br>HOMESITE VALUE LISTED BELOW<br>920 | 1,450<br>1,410 | 4,980<br>2,330 | | | | | | | | |
| JENKINS, MORRIS & MAGDALENE<br>187 CR 51<br>PEDRO, OHIO 45659<br>VOL 443 PG 427<br>PARCEL-ID 03-021-0401.000 | 18-3-23 PT. LESS 1.44A. BAL=15 .43ACS.<br>RES USE CODE 500<br>2,390 | 00 | 2,390 | | | | | | | | |
| HARPER, MARY FRANCES<br>1082 CO RD 14<br>PEDRO, OHIO 45659<br>VOL 516 PG 383<br>PARCEL-ID 03-021-0401.001 | 18-3-23 PT. 0.44ACS.<br>RES USE CODE 510<br>610<br>HOMESITE VALUE LISTED BELOW<br>610 | 3,200<br>2,810 | 3,810<br>3,420 | | | | | | | | |
| JENKINS, MORRIS<br>187 CR 51<br>PEDRO, OHIO 45659<br>VOL 535 PG 642<br>PARCEL-ID 03-021-0401.002 | 18-3-23 PT. 1.00AC.<br>RES USE CODE 510<br>970 | 6,730 | 7,700 | | | | | | | | |
| NELSON, ROGER<br>RT. 1 BOX 331<br>PEDRO, OHIO 45659<br>VOL 477 PG 164<br>PARCEL-ID 03-021-0500.000 | 18-03-23 W PT.<br>0001.00A RES USE CODE 510<br>880<br>HOMESITE VALUE LISTED BELOW<br>880 | 770<br>770 | 1,650<br>1,650 | | | | | | | | |
| JENKINS, MORRIS & MAGDALENE<br>187 CR 51<br>PEDRO, OHIO 45659<br>VOL 519 PG 82<br>PARCEL-ID 03-021-0600.000 | 18-03-23 PT.<br>0002.40A RES USE CODE 510<br>1,260<br>HOMESITE VALUE LISTED BELOW<br>1,100 | 12,030<br>8,890 | 13,290<br>9,990 | | | | | | | | |

TAX RATE [illegible]50
A/R RED FACTOR 11.7051
OTH RED FACTOR 08.5667

LAWRENCE
TAX DISTRICT 03-DECATUR-ROCK HILL S.D.

# GENERAL TAX LIST AND DUPLICATE OF REAL AND PUBLIC UTILITY PROPERTY
## COUNTY REAL ESTATE TAXES AND SPECIAL ASSESSMENTS

TAX YEAR 1995
01/03/96 INTEREST RATE
PAGE NO 215

| OWNER'S NAME MAILING ADDRESS | DESCRIPTION | | | TAXES CHARGED | DECEMBER TAXES | PENALTY | JUNE TAXES | PENALTY | TOTAL DELINQUENT | C. D. DATE | MEMO |
|---|---|---|---|---|---|---|---|---|---|---|---|
| | LAND | IMPROVEMENTS | TOTAL VALUE | | | | | | | | |
| CURRAN, GEORGE H. AND ARLENE<br>7945 BLACKS RD.<br>PATASKALA, OHIO 43062<br>VOL 519 PG 82<br>PARCEL-ID 03-021-0700.000 | 18-3-23 PT. LESS 3.32A. BAL=41 .68ACS.<br>AGR USE CODE 120<br>4,410 | 00 | 4,410 | | | | | | | | |
| GILLESPIE, DEWEY & JOYCE DELORIS<br>RT 1 BOX 334D<br>PEDRO, OHIO 45659<br>VOL 557 PG 4693<br>PARCEL-ID 03-021-0700.001 | 18-3-23 PT. S. PT. 0.51ACS.<br>RES USE CODE 500<br>400 | 00 | 400 | Joyce Deloris Gillespie now Joyce Deloris Lyles — Joyce Deloris Lyles — dons all | | | | | | | Gillespie Michael & LeeAnn |
| GILLISPIE, DEWEY JR. & LINDA<br>P.O. BOX 164<br>PEDRO, OHIO 45659<br>VOL 513 PG 372<br>PARCEL-ID 03-021-0700.002 | 18-03-23 S PT 0.03 ACS<br>RES USE CODE 500<br>110 | 00 | 110 | Linda Gillispie — | | | | | | | |
| GILLISPIE, OAKLEY CLARK<br>1325 OHIO ST.<br>ZANESVILLE, OHIO 43701<br>VOL 513 PG 368<br>PARCEL-ID 03-021-0700.003 | 18-03-23 S. PT 0.60 ACS<br>RES USE CODE 500<br>670 | 00 | 670 | | | | | | | | |
| GILLISPIE, JOYCE<br>C/O JOYCE LYLES<br>1003 HIGHLAND DR.<br>MANCHESTER, TN 37355<br>PARCEL-ID 03-021-0700.004<br><br>07-19-95 TRNSF FROM 03-021-0700.004 GILLISPIE, DEWEY & CORA R<br>11-09-95 712.24 | 18-3-23 PT. S. PT. 2.19ACS.<br>RES USE CODE 510<br>1,350 | 22,540 | 23,890 | | | | | | | | |
| GILLISPIE, DEWEY & CORA REM JOYCE GILLESPIE<br>337 CO. RD. 51<br>PEDRO, OHIO 45659<br>VOL 568 PG 554<br>PARCEL-ID 03-021-0700.004<br><br>07-19-95 TRNSF TO 03-021-0700.004 GILLISPIE, JOYCE | 18-3-23 PT. S. PT. 2.19ACS.<br>RES USE CODE 510<br>00 | 00 | 00 | | | | | | | | |
| GILLISPIE, DEWEY JR. & LINDA<br>P.O. BOX 164<br>PEDRO, OHIO 45659<br>VOL 467 PG 797<br>PARCEL-ID 03-021-0701.000 | 18-03-23 PT<br>0005.00A RES USE CODE 510<br>1,490 | 20,040 | 21,530 | Linda Gillispie — | | | | | | | |
| COLE, RICHARD & CLARA LIFE EST<br>R 1<br>PEDRO, OHIO 45659<br>VOL 377 PG 159<br>PARCEL-ID 03-021-0800.000 | 18-03-23 PT.<br>0040.82A AGR USE CODE 120<br>4,270<br>HOMESITE VALUE LISTED BELOW<br>1,100 | 3,620<br>3,180 | 7,890<br>4,280 | | | | | | | | |
| ARDEN, CLYDE & VIRGINIA<br>2120 SO. 3RD ST.<br>IRONTON, OHIO 45638 | 18-03-23 PT. S OF RD.<br>0028.50A AGR USE CODE 121<br>AUV | | | | | | | | | | |

TAX RATE [illegible]50
A/R RED FACTOR 11.7051
OTH RED FACTOR 08.5667

LAWRENCE
TAX DISTRICT 03-DECATUR-ROCK HILL S.D.

# GENERAL TAX LIST AND DUPLICATE OF REAL AND PUBLIC UTILITY PROPERTY
## COUNTY REAL ESTATE TAXES AND SPECIAL ASSESSMENTS

01/03/96

TAX YEAR 1995
INTEREST RATE
PAGE NO 216

| OWNER'S NAME MAILING ADDRESS | DESCRIPTION | | | TAXES CHARGED | DECEMBER TAXES | PENALTY | JUNE TAXES | PENALTY | TOTAL DELINQUENT | C. D. DATE | MEMO |
|---|---|---|---|---|---|---|---|---|---|---|---|
| | LAND | IMPROVEMENTS | TOTAL VALUE | | | | | | | | |
| VOL 188 PG 538<br>PARCEL-ID 03-021-0900.000 | 700 | 00 | 700 | | | | | | | | |
| ARDEN, CLYDE & VIRGINIA<br>2120 SO. 3RD ST.<br>IRONTON, OHIO 45638<br>VOL 188 PG 536<br>PARCEL-ID 03-021-1000.000 | 18-03-23 PT. SW PT.<br>0002.60A AGR USE CODE 121<br>AUV<br>60 | 00 | 60 | | | | | | | | |
| MALONE, KENNETH A. & DONNA E.<br>RT. 1 BOX 338<br>PEDRO, OHIO<br>VOL 454 PG 595<br>PARCEL-ID 03-021-1100.000 | 18-03-23 E1/2 SE & SE SW PT.<br>0003.22A RES USE CODE 545<br>1,110 | 780 | 1,890 | | | | | | | | |
| COX, WENDELL & PAULINE<br>R 1<br>PEDRO, OHIO<br>VOL 260 PG 537<br>PARCEL-ID 03-021-1200.000 | 18-03-23 E. PT. ON RD.<br>0001.03A AGR USE CODE 120<br>920<br>HOMESITE VALUE LISTED BELOW<br>920 | 6,460<br><br>6,120 | 7,380<br><br>7,040 | Wendell Cox | Wendell Res Life Est<br>Janice M. Cox & Denise Lynn Cox | | | | | | |
| COX, WENDELL & PAULINE<br>R 1<br>PEDRO, OHIO<br>VOL 260 PG 537<br>PARCEL-ID 03-021-1300.000 | 18-03-23 W PT. E1/2 SE & SE SW<br>0001.26A AGR USE CODE 120<br>210 | 00 | 210 | Aff 11-4-96<br>Wendell Cox | WD Statutory<br>Janice M. & Denise Lynn Cox | | | | | | |
| COX, WENDELL CECIL<br>RT. 1 BOX 338-A<br>PEDRO, OHIO<br>VOL 428 PG 42<br>PARCEL-ID 03-021-1301.000 | 18-03-23 W PT E 1/2 SE & SE SW PT<br>0019.38A AGR USE CODE 120<br>2,140 | 00 | 2,140 | | | | | | | | |
| MCKINNISS, ARTIE M.<br>487 CO RD 51<br>PEDRO, OHIO 45659 45659<br>VOL 460 PG 691<br>PARCEL-ID 03-021-1400.000 | 18-03-23 E1/2 SE & SE SW PT<br>0000.86A RES USE CODE 510<br>1,060<br>HOMESITE VALUE LISTED BELOW<br>1,060 | 10,080<br><br>9,880 | 11,140<br><br>10,940 | | | | | | | | |
| ROTH, AUSTIN ROTH, DOVIE<br>434 COUNTY ROAD 51<br>PEDRO, OHIO 45659<br>VOL 203 PG 596<br>PARCEL-ID 03-021-1500.000 | 18-03-23 NW PT SE SW LESS 10.27AC BAL = 2.03 AC<br>RES USE CODE 510<br>1,160<br>HOMESITE VALUE LISTED BELOW<br>1,050 | 2,830<br><br>2,750 | 3,990<br><br>3,800 | Res Life Est<br>Keith Roth | | | | | | | |
| ROTH, ALLEN & ADA<br>386 CR-51<br>PEDRO, OHIO 45659<br>VOL 575 PG 285<br>PARCEL-ID 03-021-1500.001 | 18-03-23 NW PT SE SW PT 10.27 ACRES<br>RES USE CODE 500<br>1,760 | 00 | 1,760 | | | | | | | | |
| UNITED STATES OF AMERICA<br>WASHINGTON, D. C.<br>VOL 204 PG 364<br>PARCEL-ID 03-021-1600.000 | 18-03-23 PT. S1/2 SE<br>0066.95A EXM USE CODE 600<br>7,030 | 00 | 7,030 | | | | | | | | |

TAX RATE [illegible]50
A/R RED FACTOR 11.7051
OTH RED FACTOR 08.5667

LAWRENCE
TAX DISTRICT 03-DECATUR-ROCK HILL S.D.

GENERAL TAX LIST AND DUPLICATE OF REAL AND PUBLIC UTILITY PROPERTY
COUNTY REAL ESTATE TAXES AND SPECIAL ASSESSMENTS

01/03/96

TAX YEAR 1995
INTEREST RATE
PAGE NO 217

| OWNER'S NAME MAILING ADDRESS | DESCRIPTION | | | TAXES CHARGED | DECEMBER TAXES | PENALTY | JUNE TAXES | PENALTY | TOTAL DELINQUENT | C. D. DATE | MEMO |
|---|---|---|---|---|---|---|---|---|---|---|---|
| | LAND | IMPROVEMENTS | TOTAL VALUE | | | | | | | | |
| KNIPP, ALBERT & GERTRUDE<br>703 CO RD 51<br>PEDRO, OHIO 45659<br>VOL 210 PG 135<br>PARCEL-ID 03-021-1700.000 | 18-03-23 PT. S1/2 SE & SE SW<br>0008.77A RES USE CODE 545<br>1,870<br>HOMESITE VALUE LISTED BELOW<br>1,050 | 1,930<br><br>1,930 | 3,800<br><br>2,980 | | | | | | | | |
| DEPRIEST, RAYMOND & LINDA<br>599 COUNTY RD 51<br>PEDRO, OHIO 45659<br>VOL 514 PG 572<br>PARCEL-ID 03-021-1800.000 | 18-03-23 PT. S1/2 SE<br>0001.23A RES USE CODE 510<br>1,070<br>HOMESITE VALUE LISTED BELOW<br>1,050 | 3,280<br><br>3,280 | 4,350<br><br>4,330 | | | | | | | | |
| C. H. & D. RY. CO.<br>VOL 73 PG 468<br>PARCEL-ID 03-022-0100.000 | 18-03-23 PT. OLD RT. OF WAY<br>0004.50A RES USE CODE 500<br>1,160 | 00 | 1,160 | | | | | | | | |
| KNIPP, JESSE D.<br>1313 FREDERICK<br>OKLAHOMA CITY, OK. 73159<br>VOL 228 PG 358<br>PARCEL-ID 03-022-0200.000<br><br>08-07-95 35.50 | 18-03-23 PT. N PT. S1/2 SW<br>0005.00A RES USE CODE 500<br>1,210 | 00 | 1,210 | | | | | | | | |
| NELSON, PAUL E & EDNA M<br>1680 COUNTY RD 14<br>PEDRO, OH. 45659<br>VOL 522 PG 123<br>PARCEL-ID 03-022-0400.000 | 18-03-24 S PT. W1/2 NW LESS 2A<br>0038.00A AGR USE CODE 121<br>AUV<br>1,780<br>HOMESITE VALUE LISTED BELOW<br>920 | 9,350<br><br>9,170 | 11,130<br><br>10,090 | | | | | | | | |
| NELSON, PAUL E. & EDNA M.<br>1680 COUNTY RD 14<br>PEDRO, OHIO 45659<br>VOL 522 PG 123<br>PARCEL-ID 03-022-0500.000 | 18-03-24 N PT. S PT. W 1/2 NW<br>0002.00A AGR USE CODE 121<br>AUV<br>50 | 00 | 50 | | | | | | | | |
| UNITED STATES OF AMERICA<br>PARCEL-ID 03-022-0505.000 | 18-03-24 NW NE<br>0040.00A EXM USE CODE 600<br>4,200 | 00 | 4,200 | | | | | | | | |
| COLLINS, OAKLEY CLARK JR. & MA<br>RK ALLEN & C. E.<br>1005 KEMP LANE<br>IRONTON, OHIO 45638<br>VOL 584 PG 357<br>PARCEL-ID 03-022-0600.000 | 18-03-24 E 1/2 NW<br>0080.00A AGR USE CODE 121<br>AUV<br>3,150 | 250 | 3,400 | | | | | | | | |
| COLLINS, OAKLEY CLARK JR. & MA<br>RK ALLEN & C. E.<br>1005 KEMP LANE<br>IRONTON, OHIO 45638<br>VOL 584 PG 357<br>PARCEL-ID 03-022-0700.000 | 18-03-24 NW NE<br>0040.00A AGR USE CODE 121<br>AUV<br>1,400 | 00 | 1,400 | | | | | | | | |

DAYTON LEGAL BLANK INC 60388

TAX RATE [illegible]50
A/R RED FACTOR 11.7051
OTH RED FACTOR 08.5667

LAWRENCE
TAX DISTRICT 03-DECATUR-ROCK HILL S.D.

GENERAL TAX LIST AND DUPLICATE OF REAL AND PUBLIC UTILITY PROPERTY
COUNTY REAL ESTATE TAXES AND SPECIAL ASSESSMENTS

01/03/96

TAX YEAR 1995
INTEREST RATE
PAGE NO 218

| OWNER'S NAME MAILING ADDRESS | DESCRIPTION | | | TAXES CHARGED | DECEMBER TAXES | PENALTY | JUNE TAXES | PENALTY | TOTAL DELINQUENT | C. D. DATE | MEMO |
|---|---|---|---|---|---|---|---|---|---|---|---|
| | LAND | IMPROVEMENTS | TOTAL VALUE | | | | | | | | |
| UNITED STATES OF AMERICA<br>VOL 166 PG 453\<br>PARCEL-ID 03-022-0705.000 | 18-03-24 NE NE<br>0040.00A<br>4,200 | EXM USE CODE<br>00 | 600<br>4,200 | | | | | | | | |
| UNITED STATES OF AMERICA<br>WASHINGTON, D. C.<br>VOL 339 PG 203<br>PARCEL-ID 03-022-0800.000 | 18-03-24 SW NE<br>0031.00A<br>3,260 | EXM USE CODE<br>00 | 600<br>3,260 | | | | | | | | |
| MILLER, DOROTHY L LIFE ESTATE<br>ELLA MAE RYDER REMAINDER<br>1573 EAST MCELORY RD<br>MANSFIELD, OHIO 44905<br>VOL 604 PG 108<br>PARCEL-ID 03-022-0900.000<br><br>11-08-95 TRNSF FROM 03-022-0900.000 | 18-03-24 SE NE<br>0031.00A<br>AUV<br>760 | AGR USE CODE<br>00 | 121<br>760<br><br>MILLER, DOROTHY L. | | | | | | | | |
| MILLER, DOROTHY L.<br>625 CO RD 48<br>WATERLOO, OHIO 45688<br>VOL 548 PG 705<br>PARCEL-ID 03-022-0900.000<br><br>11-08-95 TRNSF TO 03-022-0900.000 | 18-03-24 SE NE<br>0031.00A<br>00 | AGR USE CODE<br>00 | 121<br>00<br><br>MILLER, DOROTHY L LIFE ES | | | | | | | | |
| UNITED STATES OF AMERICA<br>WASHINGTON, D. C.<br>VOL 192 PG 474<br>PARCEL-ID 03-022-1000.000 | 18-03-24 SW SE<br>0041.40A<br>4,350 | EXM USE CODE<br>00 | 600<br>4,350 | | | | | | | | |
| UNITED STATES OF AMERICA<br>WASHINGTON, D. C.<br>VOL 339 PG 203<br>PARCEL-ID 03-022-1100.000 | 18-03-24 PT.<br>0037.66A<br>3,960 | EXM USE CODE<br>00 | 600<br>3,960 | | | | | | | | |
| NELSON, PHYLLIS<br>570 CR 48<br>WATERLOO, OHIO 45688<br>VOL 593 PG 742<br>PARCEL-ID 03-022-1200.000<br><br>12-01-94 TRNSF FROM 03-022-1200.000 | 18-03-24 NW SE<br>0002.34A<br>1,020 | RES USE CODE<br>1,430 | 510<br>2,450<br><br>NELSON, FRANCES F. | | | | | | | | |
| NELSON, FRANCES F.<br>570 CR 48<br>WATERLOO, OHIO 45688<br>VOL 561 PG 663<br>PARCEL-ID 03-022-1200.000<br><br>12-01-94 TRNSF TO 03-022-1200.000 | 18-03-24 NW SE<br>0002.34A<br>00 | RES USE CODE<br>00 | 510<br>00<br><br>NELSON, PHYLLIS | | | | | | | | |

TAX RATE [illegible]50
A/R RED FACTOR 11.7051
OTH RED FACTOR 08.5667

LAWRENCE
TAX DISTRICT 03-DECATUR-ROCK HILL S.D.

GENERAL TAX LIST AND DUPLICATE OF REAL AND PUBLIC UTILITY PROPERTY
COUNTY REAL ESTATE TAXES AND SPECIAL ASSESSMENTS

01/03/96

TAX YEAR 1995
INTEREST RATE
PAGE NO 219

| OWNER'S NAME MAILING ADDRESS | DESCRIPTION | | | TAXES CHARGED | DECEMBER TAXES | PENALTY | JUNE TAXES | PENALTY | TOTAL DELINQUENT | C. D. DATE | MEMO |
|---|---|---|---|---|---|---|---|---|---|---|---|
| | LAND | IMPROVEMENTS | TOTAL VALUE | | | | | | | | |
| MCKENZIE, JAMES & DIANA<br>4652 TWP RD 160<br>WATERLOO, OHIO 45688<br>VOL 518 PG 535<br>PARCEL-ID 03-022-1300.000<br><br>09-08-95 319.43 | 18-03-24 NE SW LESS N PT 3AC &<br>LESS 5.58AC<br>0035.42A<br>5,890 | AGR USE CODE<br>3,900 | 120<br>9,790 | | | | | | | | |
| KNIPP, CLINTON<br>P.O. BOX 104<br>WATERLOO, OHIO 45688<br>VOL 588 PG 247<br>PARCEL-ID 03-022-1301.000 | 18-03-24 N PT NE SW<br>0003.00A<br>910 | RES USE CODE<br>60 | 599<br>970 | | | | | | | | |
| MURPHY, PATRICIA A.<br>4855 TOWNSHIP RD 160<br>WATERLOO, OHIO 45688<br>VOL 577 PG 108<br>PARCEL-ID 03-022-1302.000 | 18-03-24 PT NE SW<br>0005.58A<br>1,420 | RES USE CODE<br>27,820 | 540<br>29,240 | | | | | | | | |
| ZOAR CHURCH<br>PARCEL-ID 03-022-1305.000 | 18-03-24 SW SE<br>0000.00A<br>880 | EXM USE CODE<br>4,770 | 685<br>5,650 | | | | | | | | |
| MILLER, HURL THOMAS &<br>IRIS ANN MILLER<br>RT. 1, BOX 71<br>WATERLOO, OHIO 45688<br>VOL 478 PG 762<br>PARCEL-ID 03-022-1400.000 | 18-03-24 NE SE SURFACE ONLY<br>0001.00A<br>1,010<br>HOMESITE VALUE LISTED BELOW<br>1,010 | RES USE CODE<br>18,180<br><br>18,180 | 510<br>19,190<br><br>19,190 | | | | | | | | |
| MILLER, DOROTHY L LIFE ESTATE<br>ELLA MAE RYDER REMAINDER<br>1573 EAST MELORY RD<br>MANSFIELD, OH 44905<br>VOL 604 PG 108<br>PARCEL-ID 03-022-1500.000<br><br>11-08-95 TRNSF FROM 03-022-1500.000 | 18-03-24 NE SE<br>0030.00A<br>AUV<br>1,590<br>HOMESITE VALUE LISTED BELOW<br>920 | AGR USE CODE<br>4,690<br><br>3,970 | 121<br>6,280<br><br>4,890<br><br>MILLER, DOROTHY L. | | | | | | | | |
| MILLER, DOROTHY L.<br>625 CO RD 48<br>WATERLOO, OHIO 45688<br>VOL 548 PG 705<br>PARCEL-ID 03-022-1500.000<br><br>11-08-95 TRNSF TO 03-022-1500.000 | 18-03-24 NE SE<br>0030.00A<br>00 | AGR USE CODE<br>00 | 121<br>00<br><br>MILLER, DOROTHY L LIFE ES | | | | | | | | |
| KNIPP, LARRY & AGNES<br>786 CO RD 48<br>WATERLOO, OHIO 45688<br>VOL 425 PG 339<br>PARCEL-ID 03-022-1600.000 | 18-03-24 NE SE<br>0009.00A<br>1,800<br>HOMESITE VALUE LISTED BELOW<br>920 | AGR USE CODE<br>19,250<br><br>18,800 | 120<br>21,050<br><br>19,720 | | | | | | | | |
| MILLER, EMOGENE LIFE EST.<br>C/O LARRY & AGNES KNIPP<br>786 CO. RD. 48 | 18-03-24 NE SE E PT.<br>0001.00A | RES USE CODE | 510 | | | | | | | | |

DAYTON LEGAL BLANK INC 60388

TAX RATE 50
A/R RED FACTOR 11.7051
OTH RED FACTOR 08.5667

LAWRENCE
TAX DISTRICT 03-DECATUR-ROCK HILL S.D.

GENERAL TAX LIST AND DUPLICATE OF REAL AND PUBLIC UTILITY PROPERTY
COUNTY REAL ESTATE TAXES AND SPECIAL ASSESSMENTS

01/03/96

TAX YEAR 1995
INTEREST RATE
PAGE NO 220

| OWNER'S NAME MAILING ADDRESS | DESCRIPTION | | | TAXES CHARGED | DECEMBER TAXES | PENALTY | JUNE TAXES | PENALTY | TOTAL DELINQUENT | C. D. DATE | MEMO |
|---|---|---|---|---|---|---|---|---|---|---|---|
| | LAND | IMPROVEMENTS | TOTAL VALUE | | | | | | | | |
| WATERLOO, OHIO 45688<br>VOL 310 PG 158<br>PARCEL-ID 03-022-1700.000 | 880<br>HOMESITE VALUE LISTED BELOW<br>880 | 4,250<br><br>4,250 | 5,130<br><br>5,130 | | | | | | | | |
| MILLER, DOROTHY L LIFE ESTATE<br>1573 EAST MCELORY RDF<br>MANSFIELD, OHIO 44905<br>VOL 604 PG 108<br>PARCEL-ID 03-022-1800.000<br><br>11-08-95 TRNSF FROM 03-022-1800.000 | 18-03-24 NE SE W PT. N OF RD.<br>175' ONRD. X 240'<br>0001.00A<br>AUV<br>20<br><br>MILLER, DOROTHY L. | AGR USE CODE<br><br>00 | 121<br><br>20 | | | | | | | | |
| MILLER, DOROTHY L.<br>655 CO RD 48<br>WATERLOO, OHIO 45688<br>VOL 548 PG 705<br>PARCEL-ID 03-022-1800.000<br><br>11-08-95 TRNSF TO 03-022-1800.000 | 18-03-24 NE SE W PT. N OF RD.<br>175' ONRD. X 240'<br>0001.00A<br><br>00<br><br>MILLER, DOROTHY L LIFE ES | AGR USE CODE<br><br>00 | 121<br><br>00 | | | | | | | | |
| UNITED STATES OF AMERICA<br>WASHINGTON, D. C.<br>VOL 341 PG 291<br>PARCEL-ID 03-023-0100.000 | 18-03-24 W PT. SE SW<br>0021.90A<br><br>2,300 | EXM USE CODE<br><br>00 | 600<br><br>2,300 | | | | | | | | |
| UNITED STATES OF AMERICA<br>WASHINGTON, D. C.<br>VOL 192 PG 375<br>PARCEL-ID 03-023-0200.000 | 18-03-24 SW SW<br>0040.00A<br><br>4,200 | EXM USE CODE<br><br>00 | 600<br><br>4,200 | | | | | | | | |
| UNITED STATES OF AMERICA<br>WASHINGTON, D. C.<br>VOL 184 PG 417<br>PARCEL-ID 03-023-0300.000 | 18-03-24 E PT. SE SW<br>0020.80A<br><br>2,180 | EXM USE CODE<br><br>00 | 600<br><br>2,180 | | | | | | | | |
| KNIPP, LARRY & AGNES<br>786 CO. RD. 48<br>WATERLOO, OHIO 45688<br>VOL 425 PG 339<br>PARCEL-ID 03-023-0400.000 | 18-03-24 SE SE SURFACE ONLY<br>0040.00A<br><br>4,520 | AGR USE CODE<br><br>2,290 | 120<br><br>6,810 | | | | | | | | |
| UNITED STATES OF AMERICA<br>WASHINGTON, D. C.<br>VOL 528 PG 729<br>PARCEL-ID 03-023-0600.000 | 18-03-25 S PT. NW NW<br>0020.00A<br><br>2,100 | EXM USE CODE<br><br>00 | 600<br><br>2,100 | | | | | | | | |
| UNITED STATES OF AMERICA WASH.<br>D.C.<br>811 CONSTITUTION AVE<br>BEDFOE IN 47421<br>VOL 538 PG 669<br>PARCEL-ID 03-023-0700.000 | 18-03-25 NW SW<br>0040.00A<br><br>4,200 | EXM USE CODE<br><br>00 | 600<br><br>4,200 | | | | | | | | |
| UNITED STATES OF AMERICA<br>WASHINGTON, D. C.<br>PARCEL-ID 03-023-0800.000 | 18-03-25 N PT NW NW<br>0020.00A | EXM USE CODE | 600 | | | | | | | | |

TAX RATE 50
A/R RED FACTOR 11.7051
OTH RED FACTOR 08.5667

LAWRENCE
TAX DISTRICT 03-DECATUR-ROCK HILL S.D.

GENERAL TAX LIST AND DUPLICATE OF REAL AND PUBLIC UTILITY PROPERTY
COUNTY REAL ESTATE TAXES AND SPECIAL ASSESSMENTS

01/03/96

TAX YEAR 1995
INTEREST RATE
PAGE NO 221

| OWNER'S NAME MAILING ADDRESS | DESCRIPTION | | | TAXES CHARGED | DECEMBER TAXES | PENALTY | JUNE TAXES | PENALTY | TOTAL DELINQUENT | C. D. DATE | MEMO |
|---|---|---|---|---|---|---|---|---|---|---|---|
| | LAND | IMPROVEMENTS | TOTAL VALUE | | | | | | | | |
| | 2,100 | 00 | 2,100 | | | | | | | | |
| UNITED STATES OF AMERICA WASH.<br>DC<br>811 CONSTITUTION AVE<br>BEDFORD IN. 47421<br>VOL 578 PG 409<br>PARCEL-ID 03-023-0900.000 | 18-03-25 E PT. SW NW<br>0020.01A<br><br>2,100 | EXM USE CODE<br><br>00 | 600<br><br>2,100 | | | | | | | | |
| UNITED STATES OF AMERICA<br>WASHINGTON, D. C.<br>PARCEL-ID 03-023-1000.000 | 18-03-25 W PT. SW NW<br>0020.00A<br><br>2,100 | EXM USE CODE<br><br>00 | 600<br><br>2,100 | | | | | | | | |
| BRINDS, JAMES B. & AUDREY<br>RT. 1 BOX 341<br>PEDRO, OHIO 45659<br>VOL 408 PG 325<br>PARCEL-ID 03-023-1100.000 | 18-03-25 SW SW<br>0040.00A<br><br>5,510<br>HOMESITE VALUE LISTED BELOW<br>1,100 | AGR USE CODE<br><br>12,990<br><br>12,200 | 120<br><br>18,500<br><br>13,300 | | | | | | | | |
| CAMPBELL, JAMES E. & WILMA F.<br>2279 CR 51<br>PEDRO, OHIO 45659<br>VOL 560 PG 630<br>PARCEL-ID 03-023-1200.000 | 18-03-25 S 1/2 E 1/2 SW LESS 9<br>.02 ACRES<br><br>AUV<br>1,440 | AGR USE CODE<br><br>00 | 121<br><br>1,440 | | | | | | | | |
| LEWIS, SANDRA<br>P.O. BOX 78<br>PEDRO, OHIO 45659<br>VOL 563 PG 223<br>PARCEL-ID 03-023-1200.001 | 18-03-25 S1/2 E 1/2 SW PT 9.02<br>ACS<br><br>1,620 | RES USE CODE<br><br>11,630 | 510<br><br>13,250 | | | | | | | | |
| CAMPBELL, JAMES E. & WILMA F.<br>2279 CR 51<br>PEDRO, OHIO 45659<br>VOL 528 PG 729<br>PARCEL-ID 03-023-1300.000 | 18-03-25 SW SE LESS 3A.<br>0037.00A<br>AUV<br>910 | AGR USE CODE<br><br>00 | 121<br><br>910 | | | | | | | | |
| UNITED STATES OF AMERICA WASH<br>D.C<br>811 CONSTITUTION AVE<br>BEDFORD IN 47421<br>VOL 578 PG 409<br>PARCEL-ID 03-023-1400.000 | 18-3-25 SW & E 1/2 NW LESS 58.<br>22 & 1.02 & 0.51A BAL 59.81<br><br>6,280 | EXM USE CODE<br><br>00 | 600<br><br>6,280 | | | | | | | | |
| HIERONIMUS, SHERRY C.<br>RT. 1 BOX 343E<br>PEDRO, OHIO 45659<br>VOL 509 PG 86<br>PARCEL-ID 03-023-1400.001<br><br>12-14-95 43.62 | 18-3-25 PT NE SW & E1/2 NW PT<br>10.00ACS.<br><br>1,470 | AGR USE CODE<br><br>00 | 120<br><br>1,470 | | | | | | | | |
| MCKENZIE, WILLIAM & KAREN<br>3944 TWP. RD. 160<br>PEDRO, OHIO 45659<br>VOL 573 PG 781, 782 | 18-3-25 PT NE SW & E 1/2 NW LE<br>SS 1.00A BAL=21.00<br> | AGR USE CODE | 120 | | | | | | | | |

DAYTON LEGAL BLANK INC 60388

TAX RATE [illegible]50
A/R RED FACTOR 11.7051
OTH RED FACTOR 08.5667

LAWRENCE
TAX DISTRICT 03-DECATUR-ROCK HILL S.D.

GENERAL TAX LIST AND DUPLICATE OF REAL AND PUBLIC UTILITY PROPERTY
COUNTY REAL ESTATE TAXES AND SPECIAL ASSESSMENTS

01/03/96

TAX YEAR 1995
INTEREST RATE
PAGE NO 222

| OWNER'S NAME MAILING ADDRESS | DESCRIPTION | | | TAXES CHARGED | DECEMBER TAXES | PENALTY | JUNE TAXES | PENALTY | TOTAL DELINQUENT | C. D. DATE | MEMO |
|---|---|---|---|---|---|---|---|---|---|---|---|
| | LAND | IMPROVEMENTS | TOTAL VALUE | | | | | | | | |
| PARCEL-ID 03-023-1400.002 | 2,940 | 15,680 | 18,620 | | | | | | | | |
| KAY, THOMAS ALTON, II<br>32 TWP. RD. 286<br>CHESAPEAKE, OH 45619<br>VOL 496 POG 702<br>PARCEL-ID 03-023-1400.003 | 18-3-25 PT NE SW & E 1/2 NW PT<br>1.02ACS<br>RES USE CODE 500<br>700 00 700 | | | | | | | | | | |
| KNIPP, CYRUS<br>P.O. BOX 76<br>PEDRO, OH 45659<br>VOL 527 PG 75<br>PARCEL-ID 03-023-1400.004 | 18-03-25 PT NE SW & E 1/2 PT B<br>AL=1.00ACS<br>RES USE CODE 545<br>700 00 700 | | | | | | | | | | |
| THOMAS, AMY SUE<br>RT. 4 BOX 493<br>LUCASVILLE, OH<br>VOL 539 PG 402<br>PARCEL-ID 03-023-1400.005 | R.18 T 03 S 25 NE SW & E 1/2 N<br>W PT 0.51ACS<br>RES USE CODE 500<br>530 00 530 | | | | | | | | | | |
| UNITED STATES OF AMERICA WASHI<br>NGTON D.C<br>811 CONSTITUTION AVE<br>BEDFORD, IN 47421<br>VOL 578 PG 409<br>PARCEL-ID 03-023-1401.000 | 18-03-25 NE SW & E 1/2 NW PT<br>0014.11A EXM USE CODE 600<br>2,430 8,280 10,710 | | | | | | | | | | |
| UNITED STATES OF AMERICA WASH.<br>DC.<br>811 CONSTIUTION AVE<br>BEDFORD IN. 47421<br>VOL 578 PG 409<br>PARCEL-ID 03-023-1402.000 | 18-03-25 PT NE SW & E 1/2 NW P<br>T<br>0000.96A EXM USE CODE 600<br>860 10,840 11,700 | | | | | | | | | | |
| DELAWDER, HERBERT L. &<br>EMMA L.<br>RT. 1 BOX 344<br>PEDRO, OH.<br>VOL 471 PG 299<br>PARCEL-ID 03-023-1403.000<br><br>06-27-95 TRNSF TO 03-023-1403.000 DELAWDER, HERBERT L. | 18-03-25 NE SW & E 1/2<br>0000.46A RES USE CODE 545<br>00 00 00 | | | | | | | | | | |
| DELAWDER, HERBERT L.<br>3684 TWP RD 160<br>PEDRO, OH. 45659<br>VOL 599 PG 802<br>PARCEL-ID 03-023-1403.000<br><br>06-27-95 TRNSF FROM 03-023-1403.000 DELAWDER, HERBERT L. & | 18-03-25 NE SW & E 1/2<br>0000.46A RES USE CODE 545<br>500 2,280 2,780 | | | | | | | | | | |
| DELAWDER, HERBERT L. &<br>EMMA L.<br>45. 1 BOX 344<br>PEDRO, OH.<br>VOL 471 PG 299 | 18-03-25 NE SW &E 1/2<br>0000.42A RES USE CODE 500<br>00 00 00 | | | | | | | | | | |

TAX RATE [illegible]50
A/R RED FACTOR 11.7051
OTH RED FACTOR 08.5667

LAWRENCE
TAX DISTRICT 03-DECATUR-ROCK HILL S.D.

GENERAL TAX LIST AND DUPLICATE OF REAL AND PUBLIC UTILITY PROPERTY
COUNTY REAL ESTATE TAXES AND SPECIAL ASSESSMENTS

01/03/96

TAX YEAR 1995
INTEREST RATE
PAGE NO 223

| OWNER'S NAME MAILING ADDRESS | DESCRIPTION | | | TAXES CHARGED | DECEMBER TAXES | PENALTY | JUNE TAXES | PENALTY | TOTAL DELINQUENT | C. D. DATE | MEMO |
|---|---|---|---|---|---|---|---|---|---|---|---|
| | LAND | IMPROVEMENTS | TOTAL VALUE | | | | | | | | |
| PARCEL-ID 03-023-1404.000<br><br>06-27-95 TRNSF TO 03-023-1404.000 DELAWDER, HERBERT L. | | | | | | | | | | | |
| DELAWDER, HERBERT L.<br>3684 TWP RD 160<br>PEDRO, OH. 45659<br>VOL 599 PG 802<br>PARCEL-ID 03-023-1404.000<br><br>06-27-95 TRNSF FROM 03-023-1404.000 DELAWDER, HERBERT L. & | 18-03-25 NE SW &E 1/2<br>0000.42A RES USE CODE 500<br>600 00 600 | | | | | | | | | | |
| KAY, THOMAS ALTON II<br>32 TWP. RD. 286<br>CHESPEAKE, OH 45619<br>VOL 480 PG 76<br>PARCEL-ID 03-023-1405.000 | 18-03-25 NE SW & E 1/2 NW PT<br>0010.71A RES USE CODE 500<br>1,120 00 1,120 | | | | | | | | | | |
| CAMPBELL, JAMES E. & WILMA F.<br>2279 CR 51<br>PEDRO, OHIO 45659<br>VOL 528 PG 729<br>PARCEL-ID 03-023-1500.000 | 18-03-25 PT. SW SE<br>0003.00A AGR USE CODE 121<br>AUV<br>1,100 00 1,100 | | | | | | | | | | |
| HIERONIMUS, SHERRY C.<br>RT. 1 BOX 343E<br>PEDRO, OHIO 45659<br>VOL 509 PG 86<br>PARCEL-ID 03-023-1600.000<br><br>12-14-95 65.46 | 18-03-25 W1/2 NE NE<br>0020.00A AGR USE CODE 120<br>2,210 00 2,210 | | | | | | | | | | |
| HIERONIMUS, SHERRY C.<br>RT. 1 BOX 343E<br>PEDRO, OHIO 45659<br>VOL 509 PG 86<br>PARCEL-ID 03-023-1700.000<br><br>12-14-95 127.76 | 18-03-25 NW NE LESS 1A.<br>0039.00A AGR USE CODE 120<br>4,300 00 4,300 | | | | | | | | | | |
| CAMPBELL, JAMES E. & WILMA F.<br>2279 CR 51<br>PEDRO, OHIO 45659<br>VOL 528 PG 729<br>PARCEL-ID 03-023-1800.000 | 18-03-25 SW NE LESS 1A.<br>0040.00A AGR USE CODE 121<br>AUV<br>980 00 980 | | | | | | | | | | |
| CAMPBELL, JAMES E. & WILMA F.<br>2279 CR 51<br>PEDRO, OHIO 45659<br>VOL 528 PG 729<br>PARCEL-ID 03-024-0100.000 | 18-03-25 PT. NW COR. NW NE<br>0001.00A AGR USE CODE 121<br>AUV<br>20 00 20 | | | | | | | | | | |
| UNITED STATES OF AMERICA WASH<br>D.C.<br>811 CONSTITUTION AVE.<br>BEDFORD IND. 47421<br>VOL 573 PG 218<br>PARCEL-ID 03-024-0200.000 | 18-03-25 SE NE<br>0040.50A EXM USE CODE 600<br>4,390 00 4,390 | | | | | | | | | | |
| UNITED STATES OF AMERICA | 18-03-25 NE SE | | | | | | | | | | |

DAYTON LEGAL BLANK, INC 60368

TAX RATE [illegible]50
A/R RED FACTOR 11.7051
OTH RED FACTOR 08.5667

LAWRENCE
TAX DISTRICT 03-DECATUR-ROCK HILL S.D.

GENERAL TAX LIST AND DUPLICATE OF REAL AND PUBLIC UTILITY PROPERTY
COUNTY REAL ESTATE TAXES AND SPECIAL ASSESSMENTS

01/03/96

TAX YEAR 1995
INTEREST RATE
PAGE NO 224

| OWNER'S NAME MAILING ADDRESS | DESCRIPTION | | | TAXES CHARGED | DECEMBER TAXES | PENALTY | JUNE TAXES | PENALTY | TOTAL DELINQUENT | C. D. DATE | MEMO |
|---|---|---|---|---|---|---|---|---|---|---|---|
| | LAND | IMPROVEMENTS | TOTAL VALUE | | | | | | | | |
| 811 CONSTITUTION AVE<br>BEDFORD IND. 45659<br>VOL 545 PG 94<br>PARCEL-ID 03-024-0300.000 | 0031.54A<br>3,310 | EXM USE CODE 600<br>00 | 3,310 | | | | | | | | |
| HIERONIMUS, SHERRY C.<br>RT. 1 BOX 343E<br>PEDRO, OHIO 45659<br>VOL 509 PG 86<br>PARCEL-ID 03-024-0400.000<br><br>12-14-95 5.00 | 18-03-25 PT. NE COR. SW NE<br>0001.00A<br>740 | AGR USE CODE 120<br>20,130 | 20,870 | | | | | | | | |
| KNIPP, LARRY & AGNES<br>786 CO. RD. 48<br>WATERLOO, OHIO 45688<br>VOL 425 PG 339<br>PARCEL-ID 03-024-0500.000 | 18-03-25 PT. E1/2 NE NE<br>SURFACE ONLY<br>0019.96A<br>2,200 | AGR USE CODE 120<br>00 | 2,200 | | | | | | | | |
| CAMPBELL, JAMES E. & WILMA F.<br>22790 CR 51<br>PEDRO, OHIO 45659<br>PARCEL-ID 03-024-0600.000 | 18-03-25 NW SE LESS 2A.<br>0036.00A<br>AUV<br>880 | AGR USE CODE 121<br>00 | 880 | | | | | | | | |
| CAMPBELL, JAMES E. & WILMA FAY<br>RT. 1<br>PEDRO, OHIO 45659<br>VOL 528 PG 209, 729<br>PARCEL-ID 03-024-0700.000 | 18-03-25 PT. SE PT.<br>0002.00A<br>1,210<br>HOMESITE VALUE LISTED BELOW<br>1,100 | AGR USE CODE 120<br>7,630<br><br>6,560 | 8,840<br><br>7,660 | | | | | | | | |
| CAMPBELL, JAMES E. & WILMA F.<br>2279 CR 51<br>PEDRO, OHIO 45659<br>VOL 528 PG 729<br>PARCEL-ID 03-024-0800.000 | 18-03-25 PT. NW SE<br>0002.00A<br>1,210 | AGR USE CODE 120<br>1,610 | 2,820 | | | | | | | | |
| SNIVELY, DAVID W & VICKI L.<br>C/O STATE SAVINGS BANK<br>2931 E. DUBLIN -<br>GRANDVILLE ROAD<br>COLUMBUS, OHIO 43231<br>VOL 579 PG 90<br>PARCEL-ID 03-024-0900.000 | 18-2-35 E 1/2 SE S OF RD LESS<br>42.00 & .62 BAL=4.38ACS<br>2,360<br>HOMESITE VALUE LISTED BELOW<br>1,210 | RES USE CODE 510<br>14,790<br><br>11,540 | 17,150<br><br>12,750 | | | | | | | | |
| UNITED STATES OF AMERICA<br>WASHINGTON, D.C.<br>VOL 545 PG 94<br>PARCEL-ID 03-024-0900.001 | 18-3-25 PT OF E1/2 SE S OF RD<br>42.00AC<br>6,090 | EXM USE CODE 600<br>00 | 6,090 | | | | | | | | |
| CAMPBELL, GREGORY A.<br>2279 COUNTY RD 51<br>PEDRO, OHIO] 45659<br>VOL 591 PG 571<br>PARCEL-ID 03-024-0900.002 | 18-3-25 E 1/2 SE S OF RD PT .62ACS<br>920 | RES USE CODE 500<br>00 | 920 | Mary Jane Parsons – | | | | | | | |
| STATE OF OHIO | 18-03-26 WHOLE LESS 107.50A | | | | | | | | | | |

TAX RATE [illegible]50
A/R RED FACTOR 11.7051
OTH RED FACTOR 08.5667

LAWRENCE
TAX DISTRICT 03-DECATUR-ROCK HILL S.D.

GENERAL TAX LIST AND DUPLICATE OF REAL AND PUBLIC UTILITY PROPERTY
COUNTY REAL ESTATE TAXES AND SPECIAL ASSESSMENTS

01/03/96

TAX YEAR 1995
INTEREST RATE
PAGE NO 225

| OWNER'S NAME MAILING ADDRESS | DESCRIPTION | | | TAXES CHARGED | DECEMBER TAXES | PENALTY | JUNE TAXES | PENALTY | TOTAL DELINQUENT | C. D. DATE | MEMO |
|---|---|---|---|---|---|---|---|---|---|---|---|
| | LAND | IMPROVEMENTS | TOTAL VALUE | | | | | | | | |
| VOL 102 PG 75<br>PARCEL-ID 03-024-1100.000 | 0532.50A<br>55,910 | EXM USE CODE 610<br>00 | 55,910 | | | | | | | | |
| BRINDS, JAMES B. & AUDREY<br>RT. 1 BOX 341<br>PEDRO, OHIO 45659<br>VOL 408 PG 325<br>PARCEL-ID 03-024-1200.000 | 18-3-26 E1/2 SE SE & E1/2 NE S<br>E LESS 1.50A. BAL.38.50ACS.<br>4,250 | AGR USE CODE 120<br>00 | 4,250 | | | | | | | | |
| SHARP, BRIAN V.<br>RT 1 BOX 340-D<br>PEDRO, OHIO 45659<br>VOL 572 PG 356<br>PARCEL-ID 03-024-1200.001 | 18-3-26 PT E1/2 SE SE & E1/2 N<br>E SE, NE PT 1.50ACS.<br>1,100<br>HOMESITE VALUE LISTED BELOW<br>1,050 | RES USE CODE 510<br>4,260<br><br>4,260 | 5,360<br><br>5,310 | | | | | | | | |
| UNITED STATES OF AMERICA<br>WASHINGTON, D.C.<br>VOL 326 PG 326<br>PARCEL-ID 03-024-1300.000 | 18-03-26 SE NE<br>0037.18A<br>3,900 | EXM USE CODE 600<br>00 | 3,900 | | | | | | | | |
| COLLINS, MADGIE LORENE<br>1085 CR 51<br>PEDRO, OHIO 45659<br>VOL 424 PG 217<br>PARCEL-ID 03-024-1400.000 | 18-03-26 NE COR SE NE<br>0002.82A<br>1,430<br>HOMESITE VALUE LISTED BELOW<br>1,210 | RES USE CODE 510<br>18,340<br><br>4,130 | 19,770<br><br>5,340 | | | | | | | | |
| UNITED STATES OF AMERICA<br>WASHINGTON, D. C.<br>VOL 326 PG 326<br>PARCEL-ID 03-024-1500.000 | 18-03-26 E PT. SW NE<br>0020.00A<br>2,100 | EXM USE CODE 600<br>00 | 2,100 | | | | | | | | |
| GEORGE, EDWARD WILLIAM<br>201 MARION PIKE<br>COAL GROVE, OHIO 45638<br>VOL 514 PG 40<br>PARCEL-ID 03-024-1600.000 | 18-03-26 PT. OLD RT. OF WAY<br>0007.50A<br>1,910 | RES USE CODE 500<br>00 | 1,910 | | | | | | | | |
| BRADSHAW, WILLIAM & NANCY<br>RT. 1<br>PEDRO, OHIO 45659<br>VOL 408 PG 294<br>PARCEL-ID 03-024-1800.000 | 18-03-27 SE NW LESS 25.85AC<br>0008.61A<br>2,200<br>HOMESITE VALUE LISTED BELOW<br>1,400 | RES USE CODE 545<br>2,810<br><br>2,810 | 5,010<br><br>4,210 | | | | | | | | |
| PHILLIPS, CHARLES F. & CHARLIN<br>14858 ST RT 93<br>PEDRO, OHIO 45659<br>VOL 405 PG 210<br>PARCEL-ID 03-024-1801.000 | 18-03-27 SE NW LESS 25.85A PT<br>0002.00A<br>1,140<br>HOMESITE VALUE LISTED BELOW<br>1,030 | RES USE CODE 510<br>10,200<br><br>10,120 | 11,340<br><br>11,150 | | | | | | | | |
| PHILLIPS, ROY L. & BEATRICE L.<br>14828 ST RT 93<br>PEDRO, OHIO 45659 | 18-03-27 PT. N1/2 SE NW<br>0001.60A | RES USE CODE 510 | | | | | | | | | |

DAYTON LEGAL BLANK INC 60388

TAX RATE 50
A/R RED FACTOR 11.7051
OTH RED FACTOR 08.5667

LAWRENCE
TAX DISTRICT 03-DECATUR-ROCK HILL S.D.

GENERAL TAX LIST AND DUPLICATE OF REAL AND PUBLIC UTILITY PROPERTY
COUNTY REAL ESTATE TAXES AND SPECIAL ASSESSMENTS

TAX YEAR 1995
01/03/96 INTEREST RATE
PAGE NO 226

| OWNER'S NAME MAILING ADDRESS | DESCRIPTION | | | TAXES CHARGED | DECEMBER TAXES | PENALTY | JUNE TAXES | PENALTY | TOTAL DELINQUENT | C. D. DATE | MEMO |
|---|---|---|---|---|---|---|---|---|---|---|---|
| | LAND | IMPROVEMENTS | TOTAL VALUE | | | | | | | | |
| VOL 396 PG 296<br>PARCEL-ID 03-025-0100.000 | 1,540<br>HOMESITE VALUE LISTED BELOW<br>1,470 | 12,160<br>12,160 | 13,700<br>13,630 | | | | | | | | |
| STATE OF OHIO<br>VOL 334 PG 216<br>PARCEL-ID 03-025-0200.000 | 18-03-27 PT. N1/2 SE NW<br>0001.94A EXM USE CODE 610<br>200 | 00 | 200 | | | | | | | | |
| BROOKS, BRENDA K & TERRY L CRAFT<br>14769 ST RT 93<br>PEDRO, OHIO 45659<br>VOL 570 PG 309<br>PARCEL-ID 03-025-0300.000<br>12-14-95 197.21 | 18-03-27 PT. SE NW<br>0005.85A RES USE CODE 510<br>2,010<br>HOMESITE VALUE LISTED BELOW<br>1,470 | 10,740<br>10,740 | 12,750<br>12,210 | | | | | | | | |
| STATE OF OHIO<br>VOL 158 PG 152<br>PARCEL-ID 03-025-0400.000 | 18-03-27 S1/2 SE NW<br>0019.13A EXM USE CODE 610<br>2,010 | 00 | 2,010 | | | | | | | | |
| KITCHEN, SONJA GAIL<br>14209 STATE RT. 93<br>PEDRO, OHIO 45659<br>PARCEL-ID 03-025-0500.000 | RT 11<br>RES USE CODE 510<br>1,610 | 9,010 | 10,620 | | | | | | | | |
| KITCHEN, KENDALL & SHELIA<br>14205 ST. RT. 93<br>PEDRO, OHIO 45659<br>VOL 314 PG 216<br>PARCEL-ID 03-025-0600.000 | 18-03-27 PT SE SW W COR .88ACRES<br>RES USE CODE 510<br>1,560<br>HOMESITE VALUE LISTED BELOW<br>1,560 | 16,450<br>16,450 | 18,010<br>18,010 | | | | | | | | |
| EVANS, MARY JEWELL<br>3319 ST RT 373<br>PEDRO, OHIO 45659<br>VOL 459 PG 403<br>PARCEL-ID 03-025-0700.000 | 18-03-27 PT. W1/2 SW SE SW<br>0014.77A AGR USE CODE 121<br>AUV<br>1,560<br>HOMESITE VALUE LISTED BELOW<br>1,280 | 5,420<br>5,420 | 6,980<br>6,700 | | | | | | | | |
| EVANS, CALVIN & DORIS<br>RT. 1<br>PEDRO, OHIO 45659<br>VOL 314 PG 216<br>PARCEL-ID 03-025-0800.000 | 18-3-27 PT SW & SE SW PT SW 1/4 LESS 0.90 BAL=3.14AC<br>RES USE CODE 500<br>330 | 00 | 330 | | | | | | | | |
| JAMES, BRIAN D. & NANCY E.<br>C/O NATIONAL CITY MORTGAGE CO.<br>P. O. BOX 1024<br>DAYTON, OHIO 45401<br>VOL 548 PG 341<br>PARCEL-ID 03-025-0800.001 | 18-3-27 PT SW & SE PT SW 1/4 0.90AC<br>RES USE CODE 500<br>110 | 00 | 110 | | | | | | | | |
| HECLA WATER ASSOCIATION<br>AN OHIO CORP. | -00-00<br>0000.06A EXM USE CODE 680 | | | | | | | | | | |

TAX RATE 50
A/R RED FACTOR 11.7051
OTH RED FACTOR 08.5667

LAWRENCE
TAX DISTRICT 03-DECATUR-ROCK HILL S.D.

GENERAL TAX LIST AND DUPLICATE OF REAL AND PUBLIC UTILITY PROPERTY
COUNTY REAL ESTATE TAXES AND SPECIAL ASSESSMENTS

TAX YEAR 1995
01/03/96 INTEREST RATE
PAGE NO 227

| OWNER'S NAME MAILING ADDRESS | DESCRIPTION | | | TAXES CHARGED | DECEMBER TAXES | PENALTY | JUNE TAXES | PENALTY | TOTAL DELINQUENT | C. D. DATE | MEMO |
|---|---|---|---|---|---|---|---|---|---|---|---|
| | LAND | IMPROVEMENTS | TOTAL VALUE | | | | | | | | |
| RT. 3 BOX 48-AA<br>IRONTON, OHIO<br>VOL 421 PG 23<br>PARCEL-ID 03-025-0801.000 | 910 | 7,960 | 8,870 | | | | | | | | |
| EVANS, AUSTIN E. & PATRICIA I.<br>14438 ST RT 93<br>PEDRO, OHIO 45659<br>VOL 547 PG 509<br>PARCEL-ID 03-025-0900.000 | 18-03-27 PT. SW & SE SW<br>0024.85A AGR USE CODE 120<br>4,270<br>HOMESITE VALUE LISTED BELOW<br>1,470 | 8,900<br>8,900 | 13,170<br>10,370 | | | | | | | | |
| EVANS, RAYMOND & MARY<br>3198 ST RT 373<br>PEDRO, OHIO 45659<br>VOL 558 PG 90<br>PARCEL-ID 03-025-1000.000 | 18-03-27 PT. SW SW<br>0001.04A RES USE CODE 510<br>1,290<br>HOMESITE VALUE LISTED BELOW<br>1,280 | 7,710<br>7,710 | 9,000<br>8,990 | | | | | | | | |
| EVANS, RUBY<br>BOX 3286 ST. RT. 373<br>PEDRO, OHIO 45659<br>VOL 489 PG 89<br>PARCEL-ID 03-025-1100.000 | 18-3-27 PT SW & SE SW LESS 1.43AC BAL=3.39AC<br>RES USE CODE 510<br>1,550<br>HOMESITE VALUE LISTED BELOW<br>1,280 | 10,950<br>10,950 | 12,500<br>12,230 | | | | | | | | |
| EVANS, AUSTIN & PATRICIA I.<br>14438 ST RT 93<br>PEDRO, OHIO 45659<br>VOL 547 PG 509<br>PARCEL-ID 03-025-1100.001 | 18-3-27 PT SW & SE SW PT 1.43AC<br>RES USE CODE 500<br>1,270 | 00 | 1,270 | | | | | | | | |
| EVANS, RAYMOND AND MARY<br>RT. 1 BOX 246A<br>PEDRO, OHIO 45659<br>VOL 422 PG 389<br>PARCEL-ID 03-025-1101.000 | 18-03-27 PT SW AND SE SW PT<br>0000.45A RES USE CODE 500<br>110 | 00 | 110 | | | | | | | | |
| BROOKS, BRENDA K & TERRY L CRAFT<br>022<br>C/O TRANSAMERICA<br>REAL ESTATE TAX SERVICE<br>1105 SCHROCK RD SUITE 437<br>COLUMBUS, OHIO 43229<br>VOL 570 PG 309<br>PARCEL-ID 03-025-1200.000 | 18-03-27 PT. S1/2 SE NW<br>0000.87A RES USE CODE 545<br>1,350 | 00 | 1,350 | | | | | | | | |
| MCFANN, WILLIAM D AND JEANETTE I<br>RT 1 BOX 246<br>PEDRO, OHIO 45659<br>VOL 528 PG 326<br>PARCEL-ID 03-025-1300.000 | 18-03-27 PT. N PT. SW SW<br>0000.72A RES USE CODE 510<br>1,190 | 9,950 | 11,140 | | | | | | | | |
| JAMES, BRIAN D. & NANCY E.<br>C/O NATIONAL CITY MORTGAGE CO<br>P. O. BOX 1024<br>DAYTON, OHIO 45401<br>VOL 424 PG 217 | 18-03-27 PT. SW & SE SW<br>0003.59A RES USE CODE 510<br>1,720<br>HOMESITE VALUE LISTED BELOW | 16,060 | 17,780 | | | | | | | | |

DAYTON LEGAL BLANK INC 60388

TAX RATE 50
A/R RED FACTOR 11.7051
OTH RED FACTOR 08.5667

LAWRENCE
TAX DISTRICT 03-DECATUR-ROCK HILL S.D.

# GENERAL TAX LIST AND DUPLICATE OF REAL AND PUBLIC UTILITY PROPERTY
## COUNTY REAL ESTATE TAXES AND SPECIAL ASSESSMENTS

TAX YEAR 1995
01/03/96 INTEREST RATE
PAGE NO 228

| OWNER'S NAME MAILING ADDRESS | DESCRIPTION | | | TAXES CHARGED | DECEMBER TAXES | PENALTY | JUNE TAXES | PENALTY | TOTAL DELINQUENT | C. D. DATE | MEMO |
|---|---|---|---|---|---|---|---|---|---|---|---|
| | LAND | IMPROVEMENTS | TOTAL VALUE | | | | | | | | |
| PARCEL-ID 03-025-1400.000 | 1,410 | 16,060 | 17,470 | | | | | | | | |
| EVANS, RANDALL C. & TERRY E.<br>14142 ST RT 93<br>PEDRO, OHIO 45659<br>VOL 560 PG 634<br>PARCEL-ID 03-025-1500.000 | 18-03-27 PT. W1/2 SW & SE SW<br>0008.13A RES USE CODE 510<br>2,470 19,180 21,650<br>HOMESITE VALUE LISTED BELOW<br>1,610 18,010 19,620 | | | | | | | | | | |
| EVANS, JEWELL<br>3319 ST RT 373<br>PEDRO, OHIO 45659<br>VOL 459 PG 685<br>PARCEL-ID 03-025-1600.000 | 18-03-27 PT. W1/2 SW PT. SE SW<br>0025.62A AGR USE CODE 121<br>AUV<br>630 00 630 | | | | | | | | | | |
| KITCHEN, SONJA GAIL<br>14209 STATE RT. 93<br>PEDRO, OHIO 45659<br>VOL 444 PG 551<br>PARCEL-ID 03-025-1700.000 | 18-3-27 PT. W1/2 SW & SE SW LESS 2.27A. BAL=12.82ACS.<br>RES USE CODE 510<br>2,640 1,620 4,260 | | | | | | | | | | |
| KITCHEN, NICKY B. & LINDA S.<br>14537 ST. RT. 93<br>PEDRO, OHIO 45659<br>PARCEL-ID 03-025-1700.001 | 18-3-27 PT. W1/2 SW & SE SW PT. 2.27ACS.<br>RES USE CODE 540<br>980 9,280 10,260 | | | | | | | | | | |
| HOWARD, LINDA<br>3561 COUNTY RD. 21<br>IRONTON OHIO 45638<br>VOL 482 PG 535<br>PARCEL-ID 03-025-1800.000 | 18-03-27 PT W 1/2 SW PT SE SW LESS 0.62ACRES BAL=1.14ACRES<br>RES USE CODE 510<br>1,240 3,980 5,220 | | | | | | | | | | |
| RIEBESEHL, BETTY<br>3175 ST RT 373<br>PEDRO, OHIO 45659<br>VOL 550 PG 703<br>PARCEL-ID 03-025-1800.001 | 18-03-27 PT W 1/2 SW PT SE SW PT 0.62ACRES<br>RES USE CODE 540<br>1,120 7,270 8,390<br>HOMESITE VALUE LISTED BELOW<br>1,120 7,270 8,390 | | | LD 7/18/96 - Grants Res Interest<br>Lucinda Louise + Megan B. Russell – | | | | | | | |
| WOOTEN, SUE M<br>3005 STATE RTE 373<br>PEDRO, OHIO 45659<br>VOL 591 PG 104<br>PARCEL-ID 03-026-0100.000 | 18-03-27 PT. W1/2 SW PT. SE SW<br>0001.22A RES USE CODE 510<br>1,250 2,940 4,190 | | | | | | | | | | |
| EVANS, RAYMOND & MARY<br>RT. 1 BOX 246A<br>PEDRO, OHIO 45659<br>VOL 491 PG 161<br>PARCEL-ID 03-026-0200.000 | 18-03-27 PT. SE OF SW<br>0010.70A RES USE CODE 500<br>1,120 00 1,120 | | | | | | | | | | |
| ROGERS, RALPH V. JR.<br>1170 HOWELL CREEK DR.<br>WINTERSPRING, FL. 32708<br>VOL 492 PG 346<br>PARCEL-ID 03-026-0300.000 | 18-03-27 W SIDE NW NW<br>0002.35A AGR USE CODE 121<br>AUV<br>60 00 60 | | | | | | | | | | |

TAX RATE 50
A/R RED FACTOR 11.7051
OTH RED FACTOR 08.5667

LAWRENCE
TAX DISTRICT 03-DECATUR-ROCK HILL S.D.

# GENERAL TAX LIST AND DUPLICATE OF REAL AND PUBLIC UTILITY PROPERTY
## COUNTY REAL ESTATE TAXES AND SPECIAL ASSESSMENTS

TAX YEAR 1995
01/03/96 INTEREST RATE
PAGE NO 229

| OWNER'S NAME MAILING ADDRESS | DESCRIPTION | | | TAXES CHARGED | DECEMBER TAXES | PENALTY | JUNE TAXES | PENALTY | TOTAL DELINQUENT | C. D. DATE | MEMO |
|---|---|---|---|---|---|---|---|---|---|---|---|
| | LAND | IMPROVEMENTS | TOTAL VALUE | | | | | | | | |
| STATE OF OHIO<br>VOL 158 PG 152<br>PARCEL-ID 03-026-0400.000 | 18-03-27 NE SW<br>0039.80A EXM USE CODE 610<br>4,180 00 4,180 | | | | | | | | | | |
| ROGERS, MARY LOU<br>2309 MEADOW RIDGE COURT<br>WHEELERSBURG, OHIO 45694<br>VOL 557 PG 2725<br>PARCEL-ID 03-026-0500.000 | 18-3-27 NW NW LES; 4.60,.58,6.0 0,6.39,1.06 BAL=17.36<br>AGR USE CODE 121<br>AUV<br>430 00 430 | | | | | | | | | | |
| MALONE, WILLIAM J. & DOROTHY A.<br>11732 ST RT 93<br>PEDRO, OHIO 45659<br>VOL 590 PG 339<br>PARCEL-ID 03-026-0500.001 | 18-03-27 PT NW NW PT 6.39 ACRES<br>RES USE CODE 500<br>1,790 00 1,790 | | | | | | | | | | |
| MCFANN, RICK & BETSY<br>150 TWP RD 326<br>PEDRO, OHIO 45659<br>VOL 591 PG 140<br>PARCEL-ID 03-026-0500.002 | 18-3-27 NW NW PT 1.06ACS<br>RES USE CODE 500<br>1,230 00 1,230 | | | | | | | | | | |
| WEBB, DWAYNE G. & KATHY S.<br>224 TOWNSHIP RD. 326<br>PEDRO, OHIO 45659<br>VOL 548 PG 236<br>PARCEL-ID 03-026-0501.000 | 18-03-27 NW NW LESS 4.60 A PT<br>0001.94A RES USE CODE 510<br>1,570 8,520 10,090 | | | | | | | | | | |
| HILLMAN, HAROLD & ANNAMAE<br>2329 MOORE ST.<br>ASHLAND, KY. 41101-0000<br>VOL 434 PG 647<br>PARCEL-ID 03-026-0502.000 | 18-03-27 NW NW LESS 4.60A PT<br>0002.37A RES USE CODE 500<br>250 00 250 | | | | | | | | | | |
| MCFANN, RICK L. & BETSY<br>RT. 1<br>PEDRO, OHIO<br>VOL 462 PG 359<br>PARCEL-ID 03-026-0503.000 | 18-03-27 NW NW PT<br>0000.58A RES USE CODE 510<br>1,220 12,080 13,300 | | | | | | | | | | |
| WEBB, DWAYNE G. & KATHY S.<br>224 TOWNSHIP RD. 326<br>PEDRO, OHIO 45659<br>VOL 548 PG 236<br>PARCEL-ID 03-026-0504.000 | 18-03-27 NW NW PT<br>0006.00A RES USE CODE 500<br>630 00 630 | | | | | | | | | | |
| ROGERS, MARY LOU<br>2309 MEADOW RIDGE CRT.<br>WHEELERSBURG, OHIO 45694<br>VOL 557 PG 272<br>PARCEL-ID 03-026-0600.000 | 18-03-27 W PT NE NW LESS 1A & LESS 2.47A,0.56A,1.13A& 1A<br>0008.04A AGR USE CODE 121<br>AUV<br>200 00 200 | | | | | | | | | | |
| ROGERS, GEORGE E. & SARAH E.<br>RT. 1 BOX 255A<br>PEDRO, OHIO 45659<br>VOL 274 PG 149<br>PARCEL-ID 03-026-0601.000 | 18-03-27 PT W PT NE NW<br>LESS0.06A,0.04A,&0.56A<br>0002.37A RES USE CODE 510<br>1,770 16,820 18,590 | | | | | | | | | | |

TAX RATE [illegible]50
A/R RED FACTOR 11.7051
OTH RED FACTOR 08.5667

LAWRENCE
TAX DISTRICT 03-DECATUR-ROCK HILL S.D.

GENERAL TAX LIST AND DUPLICATE OF REAL AND PUBLIC UTILITY PROPERTY
COUNTY REAL ESTATE TAXES AND SPECIAL ASSESSMENTS

01/03/96

TAX YEAR 1995
INTEREST RATE
PAGE NO 230

| OWNER'S NAME MAILING ADDRESS | DESCRIPTION | | | TAXES CHARGED | DECEMBER TAXES | PENALTY | JUNE TAXES | PENALTY | TOTAL DELINQUENT | C. D. DATE | MEMO |
|---|---|---|---|---|---|---|---|---|---|---|---|
| | LAND | IMPROVEMENTS | TOTAL VALUE | | | | | | | | |
| | HOMESITE VALUE LISTED BELOW | | | | | | | | | | |
| | 1,610 | 16,820 | 18,430 | | | | | | | | |
| DICKERSON, LUCY E | 18-03-27 PT W PT NE NW | | | | | | | | | | |
| 60 TWP RD 326 | 0000.56A | RES USE CODE | 510 | | | | | | | | |
| PEDRO, OHIO 45659 45659 | | | | | | | | | | | |
| VOL 563 PG 765 | 1,190 | 13,210 | 14,400 | | | | | | | | |
| PARCEL-ID 03-026-0602.000 | HOMESITE VALUE LISTED BELOW | | | | | | | | | | |
| | 1,190 | 13,210 | 14,400 | | | | | | | | |
| DUNAWAY, ELIZABETH | 18-03-27 PT W PT NE NW | | | | | | | | | | |
| C/O BOB FUHR | 0001.13A | RES USE CODE | 510 | | | | | | | | |
| 59 TWP RD 326 | | | | | | | | | | | |
| PEDRO, OHIO 45659 | 1,480 | 13,190 | 14,670 | | | | | | | | |
| VOL 409 PG 623 | | | | | | | | | | | |
| PARCEL-ID 03-026-0603.000 | | | | | | | | | | | |
| MCFANN, RICK L. & BETSY | 18-03-27 W PT NW NW PT | | | | | | | | | | |
| RT. 1 | 0001.00A | RES USE CODE | 500 | | | | | | | | |
| PEDRO, OHIO | | | | | | | | | | | |
| VOL 462 PG 359 | 110 | 00 | 110 | | | | | | | | |
| PARCEL-ID 03-026-0604.000 | | | | | | | | | | | |
| DICKERSON, LUCY E | 18-03-27 PT W PT NE NW | | | | | | | | | | |
| 60 TWP RD 326 | 0000.06A | RES USE CODE | 500 | | | | | | | | |
| PEDRO, OHIO 45659 | | | | | | | | | | | |
| VOL 563 PG 765 | 190 | 00 | 190 | | | | | | | | |
| PARCEL-ID 03-026-0605.000 | | | | | | | | | | | |
| DICKERSON, LUCY E | 18-03-27 PT W PT NE NW | | | | | | | | | | |
| 60 TWP RD 326 | 0000.04A | RES USE CODE | 500 | | | | | | | | |
| PEDRO, OHIO 45659 45659 | | | | | | | | | | | |
| VOL 563 PG 765 | 120 | 00 | 120 | | | | | | | | |
| PARCEL-ID 03-026-0606.000 | | | | | | | | | | | |
| BLAGG, JEFF & FRED | 18-03-27 PT. W PT. NE NW | | | | | | | | | | |
| 14935 ST. RT. 93 | 0001.00A | RES USE CODE | 510 | | | | | | | | |
| PEDRO, OHIO 45659 | | | | | | | | | | | |
| VOL 569 PG 485 | 1,230 | 1,760 | 2,990 | | | | | | | | |
| PARCEL-ID 03-026-0700.000 | HOMESITE VALUE LISTED BELOW | | | | | | | | | | |
| | 1,230 | 1,760 | 2,990 | | | | | | | | |
| MALONE, JAMES K | 18-03-27 PT. W PT. NE NW | | | | | | | | | | |
| 15159 ST RT 93 | 0000.40A | RES USE CODE | 500 | | | | | | | | |
| PEDRO, OHIO 45659 | | | | | | | | | | | |
| VOL 603 PG 588 | 110 | 00 | 110 | | | | | | | | |
| PARCEL-ID 03-026-0800.000 | | | | | | | | | | | |
| 10-25-95 TRNSF FROM 03-026-0800.000 MALONE, CLIFFORD | | | | | | | | | | | |
| MALONE, CLIFFORD | 18-03-27 PT. W PT. NE NW | | | | | | | | | | |
| 15159 ST RT 93 | 0000.40A | RES USE CODE | 500 | | | | | | | | |
| PEDRO, OHIO 45659 | | | | | | | | | | | |
| VOL 553 PG 766 | 00 | 00 | 00 | | | | | | | | |
| PARCEL-ID 03-026-0800.000 | | | | | | | | | | | |
| 10-25-95 TRNSF TO 03-026-0800.000 MALONE, JAMES K | | | | | | | | | | | |
| EVANS, TERRY E. AND CONNIE E. | 18-03-27 PT NE NW | | | | | | | | | | |
| 15139 ST. RT. 93 | 0000.60A | RES USE CODE | 510 | | | | | | | | |

TAX RATE [illegible]50
A/R RED FACTOR 11.7051
OTH RED FACTOR 08.5667

LAWRENCE
TAX DISTRICT 03-DECATUR-ROCK HILL S.D.

GENERAL TAX LIST AND DUPLICATE OF REAL AND PUBLIC UTILITY PROPERTY
COUNTY REAL ESTATE TAXES AND SPECIAL ASSESSMENTS

01/03/96

TAX YEAR 1995
INTEREST RATE
PAGE NO 231

| OWNER'S NAME MAILING ADDRESS | DESCRIPTION | | | TAXES CHARGED | DECEMBER TAXES | PENALTY | JUNE TAXES | PENALTY | TOTAL DELINQUENT | C. D. DATE | MEMO |
|---|---|---|---|---|---|---|---|---|---|---|---|
| | LAND | IMPROVEMENTS | TOTAL VALUE | | | | | | | | |
| PEDRO, OHIO 45659 | | | | | | | | | | | |
| VOL 420 PG 352 | 1,250 | 10,120 | 11,370 | | | | | | | | |
| PARCEL-ID 03-026-0801.000 | HOMESITE VALUE LISTED BELOW | | | | | | | | | | |
| | 1,250 | 10,120 | 11,370 | | | | | | | | |
| ROTH, MILDRED A. LIFE EST. ORI | 18-03-27 SW NW LESS 3A. | | | | | | | | | | |
| N D. ROTH ET-AL REM. | 0037.00A | AGR USE CODE | 120 | | | | | | | | |
| 14565 ST RT 93 | | | | | | | | | | | |
| PEDRO OHIO 45659 | 5,440 | 5,110 | 10,550 | | | | | | | | |
| VOL 560 GP 512 | HOMESITE VALUE LISTED BELOW | | | | | | | | | | |
| PARCEL-ID 03-026-0900.000 | 1,470 | 5,110 | 6,580 | | | | | | | | |
| STATE OF OHIO | 18-03-27 SW NE | | | | | | | | | | |
| VOL 158 PG 152 | 0041.30A | EXM USE CODE | 610 | | | | | | | | |
| PARCEL-ID 03-026-1000.000 | | | | | | | | | | | |
| | 4,340 | 00 | 4,340 | | | | | | | | |
| STATE OF OHIO | 18-03-27 PT. E1/2 SEC. | | | | | | | | | | |
| VOL 102 PG 75 | 0168.50A | EXM USE CODE | 610 | | | | | | | | |
| PARCEL-ID 03-026-1100.000 | | | | | | | | | | | |
| | 18,810 | 16,800 | 35,610 | | | | | | | | |
| DEPRIEST, MARY CATHERINE LIFE | 18-03-27 W SIDE SW NW | | | | | | | | | | |
| EST REM REBECCA J. BOGGS ET-AL | 0002.35A | AGR USE CODE | 121 | | | | | | | | |
| 1348 TWP RD 199 | AUV | | | | | | | | | | |
| PEDRO, OHIO 45659 | 60 | 00 | 60 | | | | | | | | |
| VOL 588 PG 666 | | | | | | | | | | | |
| PARCEL-ID 03-026-1200.000 | | | | | | | | | | | |
| EVANS, JEWELL | 18-03-27 SE COR. SW NW | | | | | | | | | | |
| 16432 ST RT 93 | 0003.00A | RES USE CODE | 510 | | | | | | | | |
| PEDRO, OHIO 45659 | | | | | | | | | | | |
| VOL 459 PG 687 | 1,440 | 910 | 2,350 | | | | | | | | |
| PARCEL-ID 03-026-1300.000 | | | | | | | | | | | |
| ROGERS, HOLLIE AND EULA | 18-03-28 NE COR. NW NW | | | | | | | | | | |
| 627 TWP RD 199 | 0000.01A | RES USE CODE | 500 | | | | | | | | |
| PEDRO, OHIO 45659 | | | | | | | | | | | |
| VOL 423 PG 652 | 10 | 00 | 10 | | | | | | | | |
| PARCEL-ID 03-026-1500.000 | | | | | | | | | | | |
| EVANS, FREDDIE LLOYD | 18-03-28 PT. NW NW | | | | | | | | | | |
| 2105 S. 11TH ST. | 0016.79A | AGR USE CODE | 121 | | | | | | | | |
| IRONTON, OHIO 45638 | AUV | | | | | | | | | | |
| VOL 518 PG 183 | 1,090 | 5,710 | 6,800 | | | | | | | | |
| PARCEL-ID 03-026-1600.000 | | | | | | | | | | | |
| GIBSON, WILLIAM I & JOANNE E | 18-03-28 PT. IN NW NW | | | | | | | | | | |
| 7759 ST. RT. 93 | 0024.40A | AGR USE CODE | 120 | | | | | | | | |
| PEDRO, OHIO 45659 | AUV | | | | | | | | | | |
| VOL 571 PG 503 | 600 | 00 | 600 | | | | | | | | |
| PARCEL-ID 03-026-1700.000 | | | | | | | | | | | |
| UNITED STATES OF AMERICA | 18-03-28 W PT. E1/2 NE | | | | | | | | | | |
| WASHINGTON, D. C. | 0012.00A | EXM USE CODE | 600 | | | | | | | | |
| VOL 453 PG 186 | | | | | | | | | | | |
| PARCEL-ID 03-026-1800.000 | 1,260 | 00 | 1,260 | | | | | | | | |
| UNITED STATES OF AMERICA | 18-03-28 E PT. W1/2 NE | | | | | | | | | | |

DAYTON LEGAL BLANK INC 60388

TAX RATE 50
A/R RED FACTOR 11.7051
OTH RED FACTOR 08.5667

LAWRENCE
TAX DISTRICT 03-DECATUR-ROCK HILL S.D.

GENERAL TAX LIST AND DUPLICATE OF REAL AND PUBLIC UTILITY PROPERTY
COUNTY REAL ESTATE TAXES AND SPECIAL ASSESSMENTS

01/03/96

TAX YEAR 1995
INTEREST RATE
PAGE NO 232

| OWNER'S NAME MAILING ADDRESS | DESCRIPTION LAND | IMPROVEMENTS | TOTAL VALUE | TAXES CHARGED | DECEMBER TAXES | PENALTY | JUNE TAXES | PENALTY | TOTAL DELINQUENT | C. D. DATE | MEMO |
|---|---|---|---|---|---|---|---|---|---|---|---|
| WASHINGTON, D. C.<br>VOL 453 PG 186<br>PARCEL-ID 03-027-0100.000 | 0074.35A<br>7,810 | EXM USE CODE 600<br>00 | 7,810 | | | | | | | | |
| GIBSON, WILLIAM I & JOANNE E<br>7759 ST. RT. 93<br>PEDRO, OHIO 45659<br>VOL 571 PG 503<br>PARCEL-ID 03-027-0200.000 | 18-03-28 SW NW<br>0041.00A<br>AUV<br>1,000 | AGR USE CODE 120<br>00 | 1,000 | | | | | | | | |
| UNITED STATES OF AMERICA<br>WASHINGTON, D.C.<br>VOL 460 PG 121<br>PARCEL-ID 03-027-0300.000 | 18-03-28 E1/2 NE<br>0025.67A<br>2,700 | EXM USE CODE 600<br>00 | 2,700 | | | | | | | | |
| ALLBRIGHT, EDMOND EUGENE & LIN<br>604 TWP RD 199<br>PEDRO, OHIO 45659<br>VOL 342 PG 436<br>PARCEL-ID 03-027-0400.000 | 18-03-28 PT.<br>0020.24A<br>2,230 | AGR USE CODE 100<br>00 | 2,230 | | | | | | | | |
| PHILLIPS, JAMES & CANDY<br>792 TWP. D. 199<br>PEDRO, OHIO 45659<br>VOL 342 PG 327<br>PARCEL-ID 03-027-0500.000 | 18-03-28 PT. W PT. E1/2 NW<br>0000.85A<br>110 | RES USE CODE 500<br>00 | 110 | | | | | | | | |
| GIBSON, WILLIAM I & JOANNE E<br>7759 ST. RT. 93<br>PEDRO, OHIO 45659<br>VOL 571 PG 503<br>PARCEL-ID 03-027-0600.000 | 18-03-28 PT. W PT. E1/2 NW<br>0049.36A<br>AUV<br>1,890 | AGR USE CODE 120<br>1,680 | 3,570 | | | | | | | | |
| ROGERS, HOLLIE AND EULA<br>627 TWP RD 199<br>PEDRO, OHIO 45659<br>VOL 423 PG 652<br>PARCEL-ID 03-027-0700.000 | 18-03-28 PT. W PT. E1/2 NW<br>0000.05A<br>110 | RES USE CODE 500<br>00 | 110 | | | | | | | | |
| UNITED STATES OF AMERICA<br>WASHINGTON, D.C.<br>VOL 460 PG 121<br>PARCEL-ID 03-027-0800.000 | 18-03-28 E PT. W 1/2 NE<br>0010.00A<br>1,050 | EXM USE CODE 600<br>00 | 1,050 | | | | | | | | |
| UNITED STATES OF AMERICA<br>WASHINGTON, D. C.<br>VOL 351 PG 469<br>PARCEL-ID 03-027-0900.000 | 18-03-28 S1/2 SEC. LESS 80A.<br>0240.00A<br>25,200 | EXM USE CODE 600<br>00 | 25,200 | | | | | | | | |
| UNITED STATES OF AMERICA<br>WASHINGTON, D. C.<br>VOL 351 PG 469<br>PARCEL-ID 03-027-1000.000 | 18-03-28 E1/2 SE<br>0080.00A<br>8,400 | EXM USE CODE 600<br>00 | 8,400 | | | | | | | | |
| ROGERS, RALPH V. JR.<br>1170 HOWELL CREEK DR.<br>WINTERSPRING, FL. 32708 | 18-03-28 E1/2 NE PT. SE NE &<br>PT. NE NE<br>0057.66A | AGR USE CODE 121 | | | | | | | | | |

TAX RATE 50
A/R RED FACTOR 11.7051
OTH RED FACTOR 08.5667

LAWRENCE
TAX DISTRICT 03-DECATUR-ROCK HILL S.D.

GENERAL TAX LIST AND DUPLICATE OF REAL AND PUBLIC UTILITY PROPERTY
COUNTY REAL ESTATE TAXES AND SPECIAL ASSESSMENTS

01/03/96

TAX YEAR 1995
INTEREST RATE
PAGE NO 233

| OWNER'S NAME MAILING ADDRESS | DESCRIPTION LAND | IMPROVEMENTS | TOTAL VALUE | TAXES CHARGED | DECEMBER TAXES | PENALTY | JUNE TAXES | PENALTY | TOTAL DELINQUENT | C. D. DATE | MEMO |
|---|---|---|---|---|---|---|---|---|---|---|---|
| PARCEL-ID 03-027-1100.000 | AUV<br>1,410 | 00 | 1,410 | | | | | | | | |
| EVANS, FREDDIE LLOYD<br>2105 S. 11TH ST.<br>IRONTON, OHIO 45638<br>VOL 518 PG 183<br>PARCEL-ID 03-027-1300.000 | 18-03-29 NE NE LESS 12.80A.<br>0027.20A<br>AUV<br>670 | AGR USE CODE 121<br>1,650 | 2,320 | | | | | | | | |
| FRIEND, ELZA & ELLA<br>RT. 1 BOX 279 C<br>PEDRO, OHIO 45659<br>VOL 208 PG 581<br>PARCEL-ID 03-027-1400.000 | 18-03-29 PT. NE NE<br>0008.18A<br>1,210<br>HOMESITE VALUE LISTED BELOW<br>550 | RES USE CODE 510<br>7,730<br>3,440 | 8,940<br>3,990 | ET Ella Friend — | Edward & Mayme R. Friend — | | | | | | |
| FRIEND, CLETIS & RUBY LIFE ES<br>T.<br>RT. 1 BOX 278A<br>PEDRO, OHIO 45659<br>VOL 475 PG 181<br>PARCEL-ID 03-027-1500.000<br><br>11-22-95 300.00 | 18-03-29 W PT.<br>0004.62A<br>1,320<br>HOMESITE VALUE LISTED BELOW<br>920 | RES USE CODE 510<br>10,280<br>5,250 | 11,600<br>6,170 | | | | | | | | |
| UNITED STATES OF AMERICA<br>WASHINGTON, D. C.<br>VOL 351 PG 469<br>PARCEL-ID 03-027-1600.000 | 18-03-29 SE<br>0160.00A<br>16,800 | EXM USE CODE 600<br>00 | 16,800 | | | | | | | | |
| MOORE, RICHARD L.<br>1153 COUNTY ROAD 128<br>IRONTON, OHIO 45638<br>VOL 554 PG 56<br>PARCEL-ID 03-027-1700.000 | 18-3-29 SE NE 40.00ACS<br>5,220<br>HOMESITE VALUE LISTED BELOW<br>920 | AGR USE CODE 101<br>1,340<br>1,340 | 6,560<br>2,260 | | | | | | | | |
| KOSMOS CEMENT COMPANY, A KENTU<br>CKY GENERAL PARTNERSHIP<br>P.O. BOX 72319<br>LOUISVILLE, KY 40272<br>PARCEL-ID 03-027-1800.000 | 18-03-29 W1/2 SEC. & W1/2 NE<br>0160.00A<br>16,800 | IND USE CODE 300<br>00 | 16,800 | United States of America — | | | | | | | |
| UNITED STATES OF AMERICA<br>WASHINGTON, D.C.<br>Y<br>PARCEL-ID 03-028-0100.000 | 18-03-29 W1L4 160.00 AC. & W1/<br>2NE1/4 80.00AC.<br>0240.00A<br>25,200 | EXM USE CODE 600<br>00 | 25,200 | | | | | | | | |
| KOSMOS CEMENT COMPANY, A KENTU<br>CKY GENERAL PARTNERSHIP<br>P.O. BOX 72319<br>LOUISVILLE, KY 40272<br>VOL 531 PG 427<br>PARCEL-ID 03-028-0300.000 | 18-03-30 WHOLE<br>0468.00A<br>49,140 | IND USE CODE 300<br>00 | 49,140 | United States of America — | | | | | | | |
| KOSMOS CEMENT COMPANY, A KENTU<br>CKY GENERAL PARTNERSHIP<br>P.O. BOX 72319<br><br>03-028-0500 | 18-3-31 PT 523.77ACS | IND USE CODE 300 | | 500.81 Ac 0500.001 Bal = 22.96<br>United States of America — | | | | | | | |

TAX RATE 50
A/R RED FACTOR 11.7051
OTH RED FACTOR 08.5667

LAWRENCE
TAX DISTRICT 03-DECATUR-ROCK HILL S.D.

GENERAL TAX LIST AND DUPLICATE OF REAL AND PUBLIC UTILITY PROPERTY
COUNTY REAL ESTATE TAXES AND SPECIAL ASSESSMENTS

TAX YEAR 1995
01/03/96 INTEREST RATE
PAGE NO 234

| OWNER'S NAME MAILING ADDRESS | DESCRIPTION | | | TAXES CHARGED | DECEMBER TAXES | PENALTY | JUNE TAXES | PENALTY | TOTAL DELINQUENT | C. D. DATE | MEMO |
|---|---|---|---|---|---|---|---|---|---|---|---|
| | LAND | IMPROVEMENTS | TOTAL VALUE | | | | | | | | |
| LOUISVILLE, KY 40272<br>VOL 531 PG 427<br>PARCEL-ID 03-028-0500.000 | 55,000 | 00 | 55,000 | | | | | | | | |
| KOSMOS CEMENT COMPANY, A KENTU<br>CKY GENERAL PARTNERSHIP<br>15301 DIXIE HIGHWAY<br>LOUISVILLE, KENTUCK 40272<br>VOL 584 PG 52<br>PARCEL-ID 03-028-0600.000 | 18-03-31 PT ST HWY EASE PT PAR T 5 3.76 & PARC 5X 0.25 4.01AC<br>RES EXM USE CODE 610<br>420 | 00 | 420 | Unites States of America - | | | | | | | |
| KOSMOS CEMENT COMPANY, A KENTU<br>CKY PARTNERSHIP<br>P.O. BOX 72319<br>LOUSIVILLE, KENTUCK 40272<br>VOL 531 PG 427<br>PARCEL-ID 03-028-0800.000 | 18-03-32 NW<br>0160.00A IND USE CODE 300<br>16,800 | 00 | 16,800 | Same | | | | | | | |
| KOSMOS CEMENT COMPANY, A KENTU<br>CKY GENERAL PARTNERSHIP<br>P.O. BOX 72319<br>LOUISVILLE KY 40272<br>VOL 531 PG 427<br>PARCEL-ID 03-028-0900.000 | 18-03-32 E1/2 NE<br>0080.00A IND USE CODE 300<br>8,400 | 00 | 8,400 | Same | | | | | | | |
| KOSMOS CEMENT COMPANY, A KENTU<br>CKY GENERAL PARTNERSHIP<br>P.O. BOX 72319<br>LOUISVILLE, KY 40272<br>VOL 531 PG 427<br>PARCEL-ID 03-028-1000.000 | 18-03-32 PT. S1/2 SEC. & W1/2 NE<br>0398.37A IND USE CODE 380<br>45,190 | 400,730 | 445,920 | 372.16 1000.001 Bal: 26.21<br>Unites States of America - | | | | | | | |
| KOSMOS CEMENT COMPANY, A KENTU<br>CKY GENERAL PARTNERSHIP<br>P.O. BOX 72319<br>LOUISVILLE KY 40272<br>VOL 531 PG 427<br>PARCEL-ID 03-028-1300.000 | -00-00 SUPERIOR<br>107 PT. NW COR.<br>0000.07A IND USE CODE 300<br>110 | 00 | 110 | Same | | | | | | | |
| KOSMOS CEMENT COMPANY, A KENTU<br>CKY GENERAL PARTNERSHIP<br>P.O. BOX 72319<br>LOUISVILLE KY 40272<br>VOL 531 PG 427<br>PARCEL-ID 03-028-1400.000 | -00-00 SUPERIOR<br>109N PT.<br>0002.17A AGR USE CODE 120<br>240 | 00 | 240 | Same | | | | | | | |
| KOSMOS CEMENT COMPANY, A KENTU<br>CKY GENERAL PARTNERSHIP<br>P.O. BOX 72319<br>LOUISVILLE, KY 40272<br>VOL 531 PG 427<br>PARCEL-ID 03-028-1500.000 | -00-00 SUPERIOR<br>111<br>0001.80A AGR USE CODE 120<br>200 | 00 | 200 | Same | | | | | | | |
| KOSMOS CEMENT COMPANY, A KENTU<br>CKY GENERAL PARTNERSHIP<br>P.O. BOX 72319<br>LOUISVILLE, KY 40272<br>VOL 531 PG 427<br>PARCEL-ID 03-028-1600.000 | -00-00 SUPERIOR<br>113<br>0001.80A AGR USE CODE 120<br>200 | 00 | 200 | Same | | | | | | | |
| KOSMOS CEMENT COMPANY, A KENTU<br>CKY GENERAL PARTNERSHIP | -00-00 SUPERIOR<br>115 | | | | | | | | | | |

TAX RATE 50
A/R RED FACTOR 11.7051
OTH RED FACTOR 08.5667

LAWRENCE
TAX DISTRICT 03-DECATUR-ROCK HILL S.D.

GENERAL TAX LIST AND DUPLICATE OF REAL AND PUBLIC UTILITY PROPERTY
COUNTY REAL ESTATE TAXES AND SPECIAL ASSESSMENTS

TAX YEAR 1995
01/03/96 INTEREST RATE
PAGE NO 235

| OWNER'S NAME MAILING ADDRESS | DESCRIPTION | | | TAXES CHARGED | DECEMBER TAXES | PENALTY | JUNE TAXES | PENALTY | TOTAL DELINQUENT | C. D. DATE | MEMO |
|---|---|---|---|---|---|---|---|---|---|---|---|
| | LAND | IMPROVEMENTS | TOTAL VALUE | | | | | | | | |
| P.O. BOX 72319<br>LOUISVILLE, KY 40272<br>VOL 531 PG 427<br>PARCEL-ID 03-028-1700.000 | 0001.80A AGR USE CODE 120<br>200 | 00 | 200 | Same | | | | | | | |
| KOSMOS CEMENT COMPANY, A KENTU<br>CKY GENERAL PARTNERSHIP<br>P.O. BOX 72319<br>LOUISVILLE KY 40272<br>VOL 531 PG 427<br>PARCEL-ID 03-028-1800.000 | -00-00 SUPERIOR<br>117<br>0000.94A AGR USE CODE 120<br>110 | 00 | 110 | 40,964.4 Sq ft<br>Same | Bal: 19,602.0 Sq ft<br>1800.001 | | | | | | |
| KOSMOS CEMENT COMPANY, A KENTU<br>CKY GENERAL PARTNERSHIP<br>P.O. BOX 72319<br>LOUIASVILLE, KY 40272<br>VOL 531 PG 427<br>PARCEL-ID 03-029-0100.000 | -00-00 SUPERIOR<br>119<br>0000.90A AGR USE CODE 120<br>110 | 00 | 110 | 39,204 Sq ft<br>Same | Bal: 27,442 80<br>0100.001 | | | | | | |
| KOSMOS CEMENT COMPANY, A KENTU<br>CKY GENERAL PARTNERSHIP<br>P.O. BOX 72319<br>LOUISVILLE KY 40272<br>VOL 531 PG 427<br>PARCEL-ID 03-029-0200.000 | -00-00 SUPERIOR<br>121<br>0000.00A AGR USE CODE 120<br>110 | 00 | 110 | | | | | | | | |
| KOSMOS CEMENT COMPANY, A KENTU<br>CKY GENERAL PARTNERSHIP<br>P.O. BOX 72319<br>LOUISVILLE KY. 40272<br>VOL 531 PG 427<br>PARCEL-ID 03-029-0300.000 | -00-00 SUPERIOR<br>123<br>0000.00A AGR USE CODE 120<br>110 | 00 | 110 | | | | | | | | |
| KOSMOS CEMENT COMPANY, A KENTU<br>CKY GENERAL PARTNERSHIP<br>P.O. BOX 72319<br>LOUISVILLE, KY 40272<br>VOL 531 PG 427<br>PARCEL-ID 03-029-0400.000 | -00-00 SUPERIOR<br>125<br>0000.00A AGR USE CODE 120<br>110 | 00 | 110 | | | | | | | | |
| UNITED STATES OF AMERICA<br>WASHINGTON, D. C.<br>VOL 351 PG 469<br>PARCEL-ID 03-029-0600.000 | 18-03-33 W1/2 NW<br>0080.00A EXM USE CODE 600<br>8,400 | 00 | 8,400 | | | | | | | | |
| MARKEL, HOWARD G. & MARY L.<br>12324 ST. RT. 93<br>PEDRO, OH. 45659<br>VOL 453 PG 426<br>PARCEL-ID 03-029-0700.000 | 18-03-33 N PT. E1/2 NW<br>0055.30A AGR USE CODE 120<br>8,740 | 4,660 | 13,400 | | | | | | | | |
| MARKEL, RALLDA<br>RT. 1 BOX 223 B<br>PEDRO, OHIO 45659<br>VOL 466 PG 413<br>PARCEL-ID 03-029-0800.000 | 18-03-33 N PT. E1/2 NW PT. SE COR.<br>0001.00A RES USE CODE 510<br>880<br>HOMESITE VALUE LISTED BELOW<br>880 | 3,730<br><br>3,370 | 4,610<br><br>4,250 | Sally R. Inglis - | | | | | | | |
| EVANS, FREDDIE LLOYD<br>2105 S. 11TH ST. | 18-03-33 S PT. SE NW<br>0023.70A AGR USE CODE 121 | | | | | | | | | | |

DAYTON LEGAL BLANK INC 60388

Split Created by P&L Systems (Surveyors)
Terry A Krahn P.S. 6973

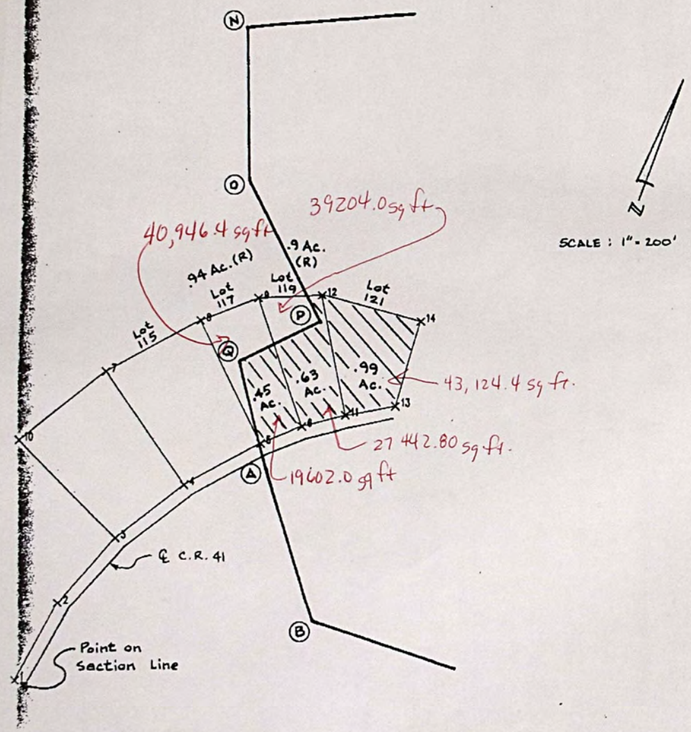

TAX RATE [illegible]50
A/R RED FACTOR 11.7051
OTH RED FACTOR 08.5667

LAWRENCE
TAX DISTRICT 03-DECATUR-ROCK HILL S.D.

GENERAL TAX LIST AND DUPLICATE OF REAL AND PUBLIC UTILITY PROPERTY
COUNTY REAL ESTATE TAXES AND SPECIAL ASSESSMENTS

01/03/96

TAX YEAR 1995
INTEREST RATE
PAGE NO 236

| OWNER'S NAME MAILING ADDRESS | DESCRIPTION | | | TAXES CHARGED | DECEMBER TAXES | PENALTY | JUNE TAXES | PENALTY | TOTAL DELINQUENT | C. D. DATE | MEMO |
|---|---|---|---|---|---|---|---|---|---|---|---|
| | LAND | IMPROVEMENTS | TOTAL VALUE | | | | | | | | |
| IRONTON, OHIO 45638<br>VOL 518 PG 183<br>PARCEL-ID 03-029-0900.000 | AUV<br>1,610 | 590 | 2,200 | | | | | | | | |
| UNITED STATES OF AMERICA<br>WASHINGTON, D. C.<br>VOL 351 PG 469<br>PARCEL-ID 03-029-1000.000 | 18-03-33 W1/2 NE<br>0080.00A<br>8,400 | EXM USE CODE<br>00 | 600<br>8,400 | | | | | | | | |
| COX, JAMES & JOANN<br>ROUTE 1 BOX 259<br>PEDRO, OHIO 45659<br>VOL 519 PG 714<br>PARCEL-ID 03-029-1100.000 | 18-03-33 E1/2 NE<br>0009.80A<br>1,840 | RES USE CODE<br>2,450 | 545<br>4,290 | | | | | | | | |
| RUSSELL, ELMER T & EDNA I LIFE ESTATE<br>13520 ST. RT. 93<br>PEDRO, OH. 45659 45659<br>VOL 559 PG 703<br>PARCEL-ID 03-029-1200.000 | 18-03-33 S END NE PT. E1/2 NE<br>0002.14A<br>1,600<br>HOMESITE VALUE LISTED BELOW<br>1,470 | RES USE CODE<br>10,480<br>10,480 | 510<br>12,080<br>11,950 | | | | | | | | |
| RUPP, ALLENE L. ET-AL<br>392 TWP RD 166<br>PEDRO, OHIO 45659<br>VOL 484 PG 319<br>PARCEL-ID 03-029-1300.000 | 18-03-33 N END NE PT. E1/2 NE<br>0002.36A<br>1,540<br>HOMESITE VALUE LISTED BELOW<br>1,400 | RES USE CODE<br>1,240<br>1,240 | 500<br>2,780<br>2,640 | | | | | | | | |
| JILES, KENNETH R. & JENNIE MAE<br>96 PRIVATE DRIVE 13592<br>STATE ROUTE 93<br>PEDRO, OHIO 45659<br>VOL 332 PG 389<br>PARCEL-ID 03-029-1400.000<br>12-14-95 127.72 | 18-03-33 N CEN. PT. NE PT. E1/2 NE<br>0002.05A<br>1,590<br>HOMESITE VALUE LISTED BELOW<br>1,470 | RES USE CODE<br>5,890<br>4,650 | 510<br>7,480<br>6,120 | | | | | | | | |
| RUSSELL, DAVID & DIANE<br>RT. 1 BOX 239A<br>PEDRO, OHIO 45638<br>VOL 544 PG 708<br>PARCEL-ID 03-029-1500.000<br>07-24-95 109.54 | 18-03-33 S CEN. PT. NE PT. E1/2 NE<br>0002.00A<br>1,510<br>HOMESITE VALUE LISTED BELOW<br>1,400 | RES USE CODE<br>5,390<br>5,390 | 510<br>6,900<br>6,790 | | | | | | | | |
| LAYNE, WILMA FAYE<br>13583 STATE ROUTE 93<br>PEDRO, OHIO 45659<br>VOL 519 PG 285<br>PARCEL-ID 03-029-1600.000 | 18-03-33 PT. E1/2 NE LESS .61A<br>0020.92A<br>3,670<br>HOMESITE VALUE LISTED BELOW<br>1,470 | AGR USE CODE<br>2,180<br>2,180 | 120<br>5,850<br>3,650 | | | | | | | | |
| MULLENS, JOE R. AND COLLEEN<br>13531 ST. RT. 93<br>PEDRO, OHIO 45659<br>VOL 501 PG 14<br>PARCEL-ID 03-029-1700.000 | 18-03-33 PT. E1/2 NE<br>0000.61A<br>1,110<br>HOMESITE VALUE LISTED BELOW<br>1,110 | RES USE CODE<br>9,650<br>9,650 | 510<br>10,760<br>10,760 | | | | | | | | |

TAX RATE [illegible]50
A/R RED FACTOR 11.7051
OTH RED FACTOR 08.5667

LAWRENCE
TAX DISTRICT 03-DECATUR-ROCK HILL S.D.

GENERAL TAX LIST AND DUPLICATE OF REAL AND PUBLIC UTILITY PROPERTY
COUNTY REAL ESTATE TAXES AND SPECIAL ASSESSMENTS

01/03/96

TAX YEAR 1995
INTEREST RATE
PAGE NO 237

| OWNER'S NAME MAILING ADDRESS | DESCRIPTION | | | TAXES CHARGED | DECEMBER TAXES | PENALTY | JUNE TAXES | PENALTY | TOTAL DELINQUENT | C. D. DATE | MEMO |
|---|---|---|---|---|---|---|---|---|---|---|---|
| | LAND | IMPROVEMENTS | TOTAL VALUE | | | | | | | | |
| HUTCHINSON, KATHRYN<br>13280 ST RT 93<br>PEDRO, OHIO 45659<br>VOL 550 PG 155<br>PARCEL-ID 03-029-1800.000<br>03-17-95 SPLIT FROM 03-029-1800.000 HUTCHINSON, KATHRYN | 18-3-33 PT E 1/2 NE PT LESS 1.66 BAL=21.31ACS<br>3,780<br>HOMESITE VALUE LISTED BELOW<br>1,470 | AGR USE CODE<br>5,930<br>5,930 | 120<br>9,710<br>7,400 | | | | | | | | |
| HUTCHINSON, KATHRYN<br>13280 ST RT 93<br>PEDRO, OHIO 45659<br>N<br>PARCEL-ID 03-029-1800.000<br>03-17-95 SPLIT TO 03-029-1800.000 HUTCHINSON, KATHRYN<br>03-17-95 SPLIT TO 03-029-1800.001 BAKER, LARRY & PATRICIA | 18-03-33 PT. E1/2 NE<br>0022.97A<br>00 | AGR USE CODE<br>00 | 120<br>00 | | | | | | | | |
| BAKER, LARRY & PATRICIA<br>13394 ST RT 93<br>PEDRO, OHIO 45659<br>VOL 596 PG 100<br>PARCEL-ID 03-029-1800.001<br>03-17-95 SPLIT FROM 03-029-1800.000 HUTCHINSON, KATHRYN | 18-3-33 PT E 1/2 NE PT 1.66ACS<br>1,470 | RES USE CODE<br>00 | 545<br>1,470 | | | | | | | | |
| EVANS, AUSTINE & PATRICIA I.<br>14438 ST RT 93<br>PEDRO, OHIO 45659<br>VOL 457 PG 53<br>PARCEL-ID 03-030-0100.000 | 18-03-33 PT. E1/2 NE<br>0018.35A<br>3,380<br>HOMESITE VALUE LISTED BELOW<br>1,470 | AGR USE CODE<br>2,670<br>920 | 120<br>6,050<br>2,390 | | | | | | | | |
| TURVEY, ELIZABETH ALDRIDGE<br>& TURVEY, EPH<br>RT. 1 BOX 215<br>PEDRO, OHIO<br>PARCEL-ID 03-030-0200.000<br>01-18-95 TRNSF TO 03-030-0200.000 ALDRIDGE, PATRICIA ANN LI | 18-03-33 PT. SE SW<br>0000.64A<br>00 | RES USE CODE<br>00 | 510<br>00 | | | | | | | | |
| ALDRIDGE, PATRICIA ANN LIFE EST DEBORAH WEST REM.<br>1735 WALDO DR<br>IRONTON, OHIO 45638<br>VOL 594 PG 670<br>PARCEL-ID 03-030-0200.000<br>01-18-95 TRNSF FROM 03-030-0200.000 TURVEY, ELIZABETH ALDRIDG | 18-03-33 PT. SE SW<br>0000.64A<br>1,320<br>HOMESITE VALUE LISTED BELOW<br>1,320 | RES USE CODE<br>7,280<br>7,280 | 510<br>8,600<br>8,600 | | | | | | | | |
| RUSSELL, MANUEL I. & ANNA M.<br>P.O. BOX 224<br>PEDRO, OHIO 45659<br>VOL 281 PG 598<br>PARCEL-ID 03-030-0300.000 | 18-03-33 PT. SE SW<br>0000.39A<br>550<br>HOMESITE VALUE LISTED BELOW<br>550 | RES USE CODE<br>5,480<br>330 | 510<br>6,030<br>880 | | | | | | | | |

DAYTON LEGAL BLANK INC 60388

TAX RATE 50
A/R RED FACTOR 11.7051
OTH RED FACTOR 08.5667

LAWRENCE
TAX DISTRICT 03-DECATUR-ROCK HILL S.D.

GENERAL TAX LIST AND DUPLICATE OF REAL AND PUBLIC UTILITY PROPERTY
COUNTY REAL ESTATE TAXES AND SPECIAL ASSESSMENTS

TAX YEAR 1995
01/03/96 INTEREST RATE
PAGE NO 238

| OWNER'S NAME MAILING ADDRESS | DESCRIPTION | | | TAXES CHARGED | DECEMBER TAXES | PENALTY | JUNE TAXES | PENALTY | TOTAL DELINQUENT | C. D. DATE | MEMO |
|---|---|---|---|---|---|---|---|---|---|---|---|
| | LAND | IMPROVEMENTS | TOTAL VALUE | | | | | | | | |
| BALL, CURTIS DONOVAN | 18-03-33 PT SE SW LESS 0.03 AC | | | | | | | | | | |
| 12583 ST. RT. 93 | 0000.36A | RES USE CODE | 510 | | | | | | | | |
| PEDRO, OHIO 45659 | | | | | | | | | | | |
| VOL 443 PG 398 | 500 | 1,170 | 1,670 | | | | | | | | |
| PARCEL-ID 03-030-0400.000 | HOMESITE VALUE LISTED BELOW | | | | | | | | | | |
| | 500 | 1,170 | 1,670 | | | | | | | | |
| CARMON, RAYMOND & GERTRUDE | 18-03-33 PT SE SW PT | | | | | | | | | | |
| 12621 ST RT 93 | 0000.03A | RES USE CODE | 500 | | | | | | | | |
| PEDRO, OHIO 45659 | | | | | | | | | | | |
| VOL 449 PG 1 | 130 | 00 | 130 | | | | | | | | |
| PARCEL-ID 03-030-0401.000 | | | | | | | | | | | |
| REAPER, JIMMY LEE & PAMELA | 18-03-33 PT. S1/2 SW | | | | | | | | | | |
| C/O JIMMY LEE REAPER | 0000.14A | RES USE CODE | 545 | | | | | | | | |
| C/O DONNA MITCHELL | | | | 29-96 | | | | | | | |
| 775 CATALINA DR. | 480 | 250 | 730 | AFF | | | 2-9-96 | | | | |
| MARION, OHIO 43302 | | | | Pamela Reaper — | Donna Mitchell — | | | | | | |
| VOL 470 PG 367 | | | | | | | | | | | |
| PARCEL-ID 03-030-0500.000 | | | | | | | | | | | |
| BALL, CURTIS DONOVAN | 18-03-33 PT. S1/2 SW | | | | | | | | | | |
| 12583 ST. RT. 93 | 0031.90A | AGR USE CODE | 120 | | | | | | | | |
| PEDRO, OHIO 45659 | | | | | | | | | | | |
| VOL 443 PG 398 | 3,520 | 00 | 3,520 | | | | | | | | |
| PARCEL-ID 03-030-0600.000 | | | | | | | | | | | |
| BESCO, FRANCES LIFE ESTATE | 18-03-33 PT. S1/2 SW | | | | | | | | | | |
| R 1 | 0000.25A | RES USE CODE | 500 | | | | | | | | |
| PEDRO, OHIO 45659 | | | | | | | | | | | |
| VOL 534 PG 387 | 110 | 00 | 110 | | | | | | | | |
| PARCEL-ID 03-030-0700.000 | | | | | | | | | | | |
| LAWSON, MARIE | 18-3-33 PT SW SW 0.55AC | | | | | | | | | | |
| RT. 1 BOX 167 | | RES USE CODE | 500 | | | | | | | | |
| PEDRO, OHIO | | | | | | | | | | | |
| VOL 393 PG 444 | 830 | 00 | 830 | | | | | | | | |
| PARCEL-ID 03-030-0800.000 | | | | | | | | | | | |
| BESCO, FRANCES LIFE ESTATE | 18-03-33 PT. SE SW | | | | | | | | | | |
| 12341 ST RT 93 | 0001.36A | RES USE CODE | 510 | | | | | | | | |
| PEDRO, OHIO 45659 45659 | | | | | | | | | | | |
| VOL 534 PG 387 | 1,670 | 15,380 | 17,050 | | | | | | | | |
| PARCEL-ID 03-030-0900.000 | HOMESITE VALUE LISTED BELOW | | | | | | | | | | |
| | 1,610 | 14,710 | 16,320 | | | | | | | | |
| KERNS, FRANK & VIRGINIA | 18-03-33 PT. SE SW | | | | | | | | | | |
| 12409 ST RT 93 | 0000.39A | RES USE CODE | 510 | | | | | | | | |
| PEDRO, OHIO 45659 | | | | | | | | | | | |
| VOL 250 PG 228 | 960 | 8,520 | 9,480 | | | | | | | | |
| PARCEL-ID 03-030-1000.000 | HOMESITE VALUE LISTED BELOW | | | | | | | | | | |
| | 960 | 8,520 | 9,480 | | | | | | | | |
| LAWSON, MARIE | 18-3-33 PT SW SW LESS 0.75AC B | | | | | | | | | | |
| RT. 1 BOX 167 | AL=1.13AC | | | | | | | | | | |
| PEDRO, OHIO 45659 | | RES USE CODE | 510 | | | | | | | | |
| VOL 393 PG 444 | | | | | | | | | | | |
| PARCEL-ID 03-030-1100.000 | 1,420 | 5,310 | 6,730 | | | | | | | | |
| | HOMESITE VALUE LISTED BELOW | | | | | | | | | | |
| | 1,400 | 5,310 | 6,710 | | | | | | | | |

TAX RATE 50
A/R RED FACTOR 11.7051
OTH RED FACTOR 08.5667

LAWRENCE
TAX DISTRICT 03-DECATUR-ROCK HILL S.D.

GENERAL TAX LIST AND DUPLICATE OF REAL AND PUBLIC UTILITY PROPERTY
COUNTY REAL ESTATE TAXES AND SPECIAL ASSESSMENTS

TAX YEAR 1995
01/03/96 INTEREST RATE
PAGE NO 239

| OWNER'S NAME MAILING ADDRESS | DESCRIPTION | | | TAXES CHARGED | DECEMBER TAXES | PENALTY | JUNE TAXES | PENALTY | TOTAL DELINQUENT | C. D. DATE | MEMO |
|---|---|---|---|---|---|---|---|---|---|---|---|
| | LAND | IMPROVEMENTS | TOTAL VALUE | | | | | | | | |
| BOGGS, JAMES M. & KAY | 18-3-33 PT SW SW PT 0.75AC | | | | | | | | | | |
| 12495 ST. RRT. 93 | | RES USE CODE | 510 | | | | | | | | |
| PEDRO, OHIO 45659 | | | | | | | | | | | |
| VOL 549 PG 303 | 1,380 | 8,780 | 10,160 | | | | | | | | |
| PARCEL-ID 03-030-1100.001 | | | | | | | | | | | |
| REAPER, JIMMY LEE & PAMELA | -00-00 PT SW SW | | | | | | | | | | |
| C/O JIMMY LEE REAPER | 0000.18A | RES USE CODE | 500 | 29.96 | | | | | | | |
| C/O DONNA MITCHELL | | | | | | | 2-9-96 | | | | |
| 775 CATALINA DR. | 570 | 00 | 570 | AFF | | | | | | | |
| MARION, OHIO 43302 | | | | Pamela Reaper — | DONNA Mitchell — | | | | | | |
| VOL 470 PG 369 | | | | | | | | | | | |
| PARCEL-ID 03-030-1101.000 | | | | | | | | | | | |
| BALL, CURTIS DONOVAN | 18-03-33 PT S 1/2 SW PT LESS | | | | | | | | | | |
| 12583 ST. RT. 93 | 0.07 AC | | | | | | | | | | |
| PEDRO, OHIO 45659 | 0004.26A | RES USE CODE | 510 | | | | | | | | |
| VOL 443 PG 398 | | | | | | | | | | | |
| PARCEL-ID 03-030-1200.000 | 1,890 | 11,950 | 13,840 | | | | | | | | |
| | HOMESITE VALUE LISTED BELOW | | | | | | | | | | |
| | 1,280 | 5,340 | 6,620 | | | | | | | | |
| CARMON, RAYMOND & GERTRUDE | 18-03-33 PT S 1/2 SW PT | | | | | | | | | | |
| 12621 ST RT. 93 | 0000.07A | RES USE CODE | 599 | | | | | | | | |
| PEDRO, OHIO 45659 | | | | | | | | | | | |
| VOL 529 PG 573 | 280 | 1,120 | 1,400 | | | | | | | | |
| PARCEL-ID 03-030-1201.000 | HOMESITE VALUE LISTED BELOW | | | | | | | | | | |
| | 280 | 1,120 | 1,400 | | | | | | | | |
| CARMON, RAYMOND & GERTRUDE | 18-03-33 PT. S 1/2 SW PT. | | | | | | | | | | |
| 12621 ST RT. 93 | 0000.32A | COM USE CODE | 420 | | | | | | | | |
| PEDRO, OHIO 45659 | | | | | | | | | | | |
| VOL 449 PG 1 | 3,820 | 6,880 | 10,700 | | | | | | | | |
| PARCEL-ID 03-030-1300.000 | | | | | | | | | | | |
| MILLER, CLARENCE OSCAR & ANNA | 18-03-33 PT S1/2 SW LESS 0.57 | | | | | | | | | | |
| RT. 1 BOX 218 A | & 0.67 BAL=16.85ACRES | | | | | | | | | | |
| PEDDRO, OHIO 45659 | | RES USE CODE | 500 | | | | | | | | |
| VOL 199 PG 230 | | | | | | | | | | | |
| PARCEL-ID 03-030-1400.000 | 2,360 | 00 | 2,360 | | | | | | | | |
| CARMON, DEBRA | 18-03-33 CEN PT. .57 ACS | | | | | | | | | | |
| RT 1 BOX 218-A | | RES USE CODE | 510 | | | | | | | | |
| PEDRO, OHIO 45659-0000 | | | | | | | | | | | |
| VOL 593 PG 729 | 990 | 19,450 | 20,440 | | | | | | | | |
| PARCEL-ID 03-030-1400.001 | | | | | | | | | | | |
| MILLER, MARK A & CONNIE F | 18-03-33 PT S 1/2 SW PT 0.67AC | | | | | | | | | | |
| 7706 ST RT 93 | RES | | | | | | | | | | |
| PEDRO, OHIO 45659 | | RES USE CODE | 500 | | | | | | | | |
| VOL 592 PG 342 | | | | | | | | | | | |
| PARCEL-ID 03-030-1400.002 | 960 | 00 | 960 | | | | | | | | |
| CARMON, CLARICE ANNA | 18-03-33 PT. S1/2 SW PT. | | | | | | | | | | |
| RT. 1 | 0000.22A | RES USE CODE | 510 | | | | | | | | |
| PEDRO, OHIO | | | | | | | | | | | |
| VOL 294 PG 498 | 250 | 6,410 | 6,660 | | | | | | | | |
| PARCEL-ID 03-030-1500.000 | HOMESITE VALUE LISTED BELOW | | | | | | | | | | |
| | 250 | 6,410 | 6,660 | | | | | | | | |

DAYTON LEGAL BLANK INC 60388

TAX RATE 50
A/R RED FACTOR 11.7051
OTH RED FACTOR 08.5667

LAWRENCE
TAX DISTRICT 03-DECATUR-ROCK HILL S.D.

GENERAL TAX LIST AND DUPLICATE OF REAL AND PUBLIC UTILITY PROPERTY
COUNTY REAL ESTATE TAXES AND SPECIAL ASSESSMENTS

01/03/96

TAX YEAR 1995
INTEREST RATE
PAGE NO 240

| OWNER'S NAME MAILING ADDRESS | DESCRIPTION LAND | IMPROVEMENTS | TOTAL VALUE | TAXES CHARGED | DECEMBER TAXES | PENALTY | JUNE TAXES | PENALTY | TOTAL DELINQUENT | C. D. DATE | MEMO |
|---|---|---|---|---|---|---|---|---|---|---|---|
| MOUNT CALVERY FREEWALL BAPTIST<br>VOL 436 PG 865<br>PARCEL-ID 03-030-1505.000 | 18-03-33 PT SE SW<br>0000.01A<br>10 | EXM USE CODE<br>00 | 685<br>10 | | | | | | | | |
| HECLA WATER ASSOCIATION<br>RT. 3 BOX 48-AA<br>IRONTON, OHIO<br>PARCEL-ID 03-030-1506.000 | 18-03-33 PT SE SW PT<br>0000.05A<br>210 | EXM USE CODE<br>00 | 680<br>210 | | | | | | | | |
| FRIEND, DONALD E & PHYLLIS<br>CO. RD. 415<br>5 PRI. RD. 2115<br>PEDRO, OHIO 45659<br>VOL 490 PG 368<br>PARCEL-ID 03-030-1600.000 | 18-03-33 PT. W PT. SE SW<br>0000.48A<br>770<br>HOMESITE VALUE LISTED BELOW<br>770 | RES USE CODE<br>2,250<br>2,250 | 510<br>3,020<br>3,020 | | | | | | | | |
| MILLER, CLARENCE O.<br>RT. 1 BOX 218-A<br>PEDRO, OHIO<br>VOL 209 PG 222<br>PARCEL-ID 03-030-1700.000 | 18-03-33 PT. W PT. SE SW<br>0000.08A<br>110 | RES USE CODE<br>00 | 500<br>110 | | | | | | | | |
| MILLER, CLARENCE O.<br>2153 CO RD 41-S<br>PEDRO, OHIO 45659<br>VOL 209 PG 221<br>PARCEL-ID 03-030-1800.000 | 18-03-33 PT. W PT. SE SW<br>0000.30A<br>280<br>HOMESITE VALUE LISTED BELOW<br>280 | RES USE CODE<br>14,400<br>9,090 | 510<br>14,680<br>9,370 | | | | | | | | |
| KERNS, GERALD RANDOLPH<br>53 PRIVATE RD 2173<br>PEDRO, OHIO 45659<br>VOL 246 PG 655<br>PARCEL-ID 03-031-0100.000 | 18-03-33 PT. W PT. SE SW<br>0000.45A<br>620 | RES USE CODE<br>1,790 | 510<br>2,410 | | | | | | | | |
| MARKEL, DEBRA<br>12846 ST RT 93<br>PEDRO, OHIO 45659<br>VOL 580 PG 71<br>PARCEL-ID 03-031-0200.000 | 18-3-33 W. PT. NE COR. NW SE 0<br>.17ACS.<br>110 | RES USE CODE<br>00 | 500<br>110 | | | | | | | | |
| EVANS, FREDDIE LLOYD<br>2105 S. 11TH ST.<br>IRONTON, OHIO 45638<br>VOL 518 PG 183<br>PARCEL-ID 03-031-0300.000 | 18-3-33 PT NE SW LESS 0.31AC B<br>AL=32.43AC<br>AUV<br>2,170 | AGR USE CODE<br>80 | 121<br>2,250 | | | | | | | | |
| TRUSTEES MOUNT CALVARY FREEWIL<br>L BABTIST CHURCH<br>RT. 1 BOX 209<br>PEDRO, OHIO 45659<br>VOL 546 PG 486<br>PARCEL-ID 03-031-0300.001 | 18-3-33 PT NE SW PT 0.31AC<br>790 | EXM USE CODE<br>00 | 685<br>790 | | | | | | | | |
| MOUNT CALVARY FREEWILL BAPTIST<br>CHURCH TRS.OF<br>RT. 1 | 18-03-33 PT NE SW<br>SE PT<br>0000.28A | EXM USE CODE | 685 | | | | | | | | |

TAX RATE 50
A/R RED FACTOR 11.7051
OTH RED FACTOR 08.5667

LAWRENCE
TAX DISTRICT 03-DECATUR-ROCK HILL S.D.

GENERAL TAX LIST AND DUPLICATE OF REAL AND PUBLIC UTILITY PROPERTY
COUNTY REAL ESTATE TAXES AND SPECIAL ASSESSMENTS

01/03/96

TAX YEAR 1995
INTEREST RATE
PAGE NO 241

| OWNER'S NAME MAILING ADDRESS | DESCRIPTION LAND | IMPROVEMENTS | TOTAL VALUE | TAXES CHARGED | DECEMBER TAXES | PENALTY | JUNE TAXES | PENALTY | TOTAL DELINQUENT | C. D. DATE | MEMO |
|---|---|---|---|---|---|---|---|---|---|---|---|
| PEDRO, OH. 45659<br>VOL 464 PG 220<br>PARCEL-ID 03-031-0301.000 | 4,270 | 45,400 | 49,670 | | | | | | | | |
| KERNS, DORMAN<br>12834 ST RT 93<br>PEDRO, OHIO 45659<br>VOL 498 PG 164<br>PARCEL-ID 03-031-0400.000 | 18-3-33 W PT NE COR NW SE LESS<br>.07 BAL =.68ACS<br>1,350<br>HOMESITE VALUE LISTED BELOW<br>1,350 | RES USE CODE<br>10,600<br>10,300 | 510<br>11,950<br>11,650 | | | | | | | | |
| KERNS, DORMAN<br>12834 ST RT 93<br>PEDRO, OHIO 45659<br>VOL 498 PG 164<br>PARCEL-ID 03-031-0401.000 | 18-03-33 W PT NE COR NW SE PT<br>ST HWY EASE PARC 3<br>0000.07A<br>280 | EXM USE CODE<br>00 | 610<br>280 | | | | | | | | |
| EVANS, FREDDIE LLOYD<br>2105 S. 11TH ST.<br>IRONTON, OHIO 45638<br>VOL 518 PG 183<br>PARCEL-ID 03-031-0500.000 | 18-03-33 PT. NW SE<br>0014.97A<br>AUV<br>1,740 | AGR USE CODE<br>380 | 121<br>2,120 | | | | | | | | |
| EVANS, FREDDIE LLOYD<br>2105 S. 11TH ST.<br>IRONTON, OHIO 45638<br>VOL 518 PG 183<br>PARCEL-ID 03-031-0600.000 | 18-03-33 NE COR. NW SE<br>0000.86A<br>AUV<br>20 | AGR USE CODE<br>00 | 121<br>20 | | | | | | | | |
| EVANS, FREDDIE LLOYD<br>2105 S. 11TH ST.<br>IRONTON, OHIO 45638<br>VOL 518 PG 183<br>PARCEL-ID 03-031-0700.000 | 18-03-33 PT. NE COR. NW SE<br>0000.60A<br>AUV<br>10 | AGR USE CODE<br>00 | 121<br>10 | | | | | | | | |
| CARMON, BRYON C. & SHARON<br>C/O JERRY KIDD<br>18 CO. RD. 41N<br>PEDRO, OHIO 45659<br>VOL 519 PG 799<br>PARCEL-ID 03-031-0800.000 | 18-03-33 SW COR. NE COR. NW SE<br>0000.33A<br>870<br>HOMESITE VALUE LISTED BELOW<br>870 | RES USE CODE<br>8,800<br>8,800 | 510<br>9,670<br>9,670 | | | | | | | | |
| SHARP, PAUL LIFE EST & LORETTA<br>JUNE SHARP LIFE EST.<br>R 1<br>PEDRO, OHIO 45659<br>PARCEL-ID 03-031-0900.000 | 18-03-33 PT. E PT. SE SW ON<br>TPK.<br>0001.42A<br>1,470<br>HOMESITE VALUE LISTED BELOW<br>1,400 | RES USE CODE<br>3,920<br>3,920 | 510<br>5,390<br>5,320 | | | | | | | | |
| LARGE, GINA LEE<br>2014 ST. RT. 233<br>OAK HILL, OHIO 45656<br>VOL 491 PG 85<br>PARCEL-ID 03-031-1000.000 | 18-03-33 PT. E PT. SE SW ON TP<br>K<br>0000.58A<br>1,160 | RES USE CODE<br>5,550 | 510<br>6,710 | | | | | | | | |
| UNITED STATES OF AMERICA<br>PARCEL-ID 03-031-1005.000 | 18-03-33<br>0061.47A | EXM USE CODE | 600 | | | | | | | | |

DAYTON LEGAL BLANK INC 60388

TAX RATE 50
A/R RED FACTOR 11.7051
OTH RED FACTOR 08.5667

LAWRENCE
TAX DISTRICT 03-DECATUR-ROCK HILL S.D.

GENERAL TAX LIST AND DUPLICATE OF REAL AND PUBLIC UTILITY PROPERTY
COUNTY REAL ESTATE TAXES AND SPECIAL ASSESSMENTS

01/03/96

TAX YEAR 1995
INTEREST RATE
PAGE NO 242

| OWNER'S NAME MAILING ADDRESS | DESCRIPTION | | | TAXES CHARGED | DECEMBER TAXES | PENALTY | JUNE TAXES | PENALTY | TOTAL DELINQUENT | C. D. DATE | MEMO |
|---|---|---|---|---|---|---|---|---|---|---|---|
| | LAND | IMPROVEMENTS | TOTAL VALUE | | | | | | | | |
| | 6,450 | 00 | 6,450 | | | | | | | | |
| HASKINS, JOHN C. & MAXINE<br>RT. 1 BOX 226<br>PEDRO, OHIO 45659<br>VOL 533 PG 447<br>PARCEL-ID 03-031-1100.000 | 18-03-33 PT. W1/2 SE<br>0000.87A RES USE CODE 500<br>140 | 00 | 140 | | | | | | | | |
| KERNS, DORMAN<br>12834 ST RT 93<br>PEDRO, OHIO 45659 45659<br>VOL 498 PG 164<br>PARCEL-ID 03-031-1200.000 | 18-03-33 S PT. W1/2 SE<br>0000.05A RES USE CODE 500<br>210 | 00 | 210 | | | | | | | | |
| BOGGS, ALCINDA<br>12892 ST RT 93<br>PEDRO, OHIO 45659<br>VOL 544 PG 494<br>PARCEL-ID 03-031-1300.000 | 18-03-33 PT. W1/2 SE<br>0018.74A AGR USE CODE 120<br>3,540<br>HOMESITE VALUE LISTED BELOW<br>1,470 | 10,110<br>8,040 | 13,650<br>9,510 | Illegible 300.001 - .38A<br>Roger Allen & Rebecca J. Boggs | Bal = 18.36 Az | | | | | | |
| BOGGS, ROGER ALLEN<br>12940 ST RT 93<br>PEDRO, OH 45659<br>VOL 438 PG 279<br>PARCEL-ID 03-031-1301.000 | 18-03-33 PT W 1/2 SE 1/2 PT<br>0000.74A RES USE CODE 510<br>1,200<br>HOMESITE VALUE LISTED BELOW<br>1,200 | 12,680<br>12,680 | 13,880<br>13,880 | JS Illegible<br>Roger Allen & Rebecca J. Boggs - | | | | | | | |
| RUTH, ORRELL J. & CAMILA K.<br>13020 ST RT 93<br>PEDRO, OHIO 45659<br>VOL 325 PG 45<br>PARCEL-ID 03-031-1400.000 | 18-03-33 PT. W1/2 SE<br>0000.51A RES USE CODE 510<br>1,230<br>HOMESITE VALUE LISTED BELOW<br>1,230 | 20,050<br>20,050 | 21,280<br>21,280 | | | | | | | | |
| HASKINS, JOHN CECIL & MAXINE<br>ROUTE 1 BOX 226<br>PEDRO, OHIO 45659<br>VOL 522 PG 441<br>PARCEL-ID 03-031-1500.000 | 18-03-33 PT. W1/2 SE<br>0000.40A RES USE CODE 510<br>560<br>HOMESITE VALUE LISTED BELOW<br>560 | 3,430<br>3,430 | 3,990<br>3,990 | | | | | | | | |
| KIDD, GERALD & LORAINE<br>FULTON & GOSS, INC.<br>RT. 1 BOX 222<br>PEDRO, OHIO 45659<br>VOL 453 PG 486<br>PARCEL-ID 03-031-1600.000 | 18-03-33 N PT W 1/2 SE<br>0000.24A RES USE CODE 510<br>690<br>HOMESITE VALUE LISTED BELOW<br>690 | 4,640<br>4,640 | 5,330<br>5,330 | | | | | | | | |
| MARKEL, DEBRA<br>12846 ST RT 93<br>PEDRO, OHIO 45659<br>VOL 580 PG 71<br>PARCEL-ID 03-031-1601.000 | 18-3-33 N. PT. W1/2 SE 0.39ACS<br>.<br>RES USE CODE 510<br>960 | 8,030 | 8,990 | | | | | | | | |
| HASKINS, JOHN C. & MAXINE<br>C/O JOHN C. HASKINS<br>RT. 1 BOX 226-C<br>PEDRO, OH. 45659<br>PARCEL-ID 03-031-1700.000 | 18-03-33 PT. W1/2 SE<br>0000.84A RES USE CODE 500<br>880 | 00 | 880 | | | | | | | | |

TAX RATE 50
A/R RED FACTOR 11.7051
OTH RED FACTOR 08.5667

LAWRENCE
TAX DISTRICT 03-DECATUR-ROCK HILL S.D.

GENERAL TAX LIST AND DUPLICATE OF REAL AND PUBLIC UTILITY PROPERTY
COUNTY REAL ESTATE TAXES AND SPECIAL ASSESSMENTS

01/03/96

TAX YEAR 1995
INTEREST RATE
PAGE NO 243

| OWNER'S NAME MAILING ADDRESS | DESCRIPTION | | | TAXES CHARGED | DECEMBER TAXES | PENALTY | JUNE TAXES | PENALTY | TOTAL DELINQUENT | C. D. DATE | MEMO |
|---|---|---|---|---|---|---|---|---|---|---|---|
| | LAND | IMPROVEMENTS | TOTAL VALUE | | | | | | | | |
| LARGE, GINA LEE<br>P.O. BOX 177<br>PEDRO, OHIO 45659<br>VOL 491 PG 85<br>PARCEL-ID 03-031-1800.000 | 18-03-33 S END PT. W1/2 SE<br>0002.60A RES USE CODE 500<br>1,220 | 00 | 1,220 | | | | | | | | |
| HENRY, ARCH & ELSIE<br>RT 1 BOX 229 A<br>PEDRO, OHIO 45659<br>VOL 490 PG 362<br>PARCEL-ID 03-032-0100.000 | 18-03-33 PT. W1/2 SE<br>0002.00A RES USE CODE 510<br>1,580<br>HOMESITE VALUE LISTED BELOW<br>1,470 | 11,870<br>11,600 | 13,450<br>13,070 | | | | | | | | |
| KERNS, DOROTHY<br>RT. 1, BOX 218D<br>PEDRO, OHIO 45659<br>VOL 536 PG 748<br>PARCEL-ID 03-032-0200.000 | 18-03-33 PT. NW SW<br>0002.68A RES USE CODE 540<br>1,230<br>HOMESITE VALUE LISTED BELOW<br>920 | 10,700<br>10,360 | 11,930<br>11,280 | | | | | | | | |
| KERNS, JUSTIN<br>RT. 1 BOX 218F<br>PEDRO, OHIO 45659<br>VOL 535 PG 735<br>PARCEL-ID 03-032-0300.000 | 18-03-33 PT. NW SW<br>0000.42A RES USE CODE 510<br>620<br>HOMESITE VALUE LISTED BELOW<br>620 | 8,740<br>8,740 | 9,360<br>9,360 | | | | | | | | |
| DEPRIEST, DONALD<br>RT. 3 BOX 60<br>IRONTON, OHIO 45638<br>VOL 241 PG 668 SEE 89 DUP.<br>PARCEL-ID 03-032-0400.000<br><br>07-10-95 TRNSF TO 03-032-0400.000 DEPRIEST, RANDY L. SR. & | 18-3-33 PT NW SW 2.29<br>RES USE CODE 510<br>00 | 00 | 00 | | | | | | | | |
| DEPRIEST, RANDY L. SR. & ROSE MARY<br>272 PVT DR 2173 CO RD 41S<br>PEDRO, OHIO 45659<br>VOL 600 PG 224<br>PARCEL-ID 03-032-0400.000<br><br>07-10-95 TRNSF FROM 03-032-0400.000 DEPRIEST, DONALD | 18-3-33 PT NW SW 2.29<br>RES USE CODE 510<br>1,010<br>HOMESITE VALUE LISTED BELOW<br>880 | 3,660<br>3,660 | 4,670<br>4,540 | | | | | | | | |
| DEPRIEST, DONALD<br>RT. 3 BOX 60<br>IRONTON, OHIO 45638<br>VOL 241 PG 668<br>PARCEL-ID 03-032-0401.000<br><br>07-10-95 TRNSF TO 03-032-0401.000 DEPRIEST, RANDY L. SR. & | 18-3-33 PT NW SW PT .26<br>RES USE CODE 500<br>00 | 00 | 00 | | | | | | | | |
| DEPRIEST, RANDY L. SR. & ROSE MARY<br>272 PVT RD 2173 CO RD 41S<br>PEDRO, OHIO 45659<br>VOL 600 PG 224<br>PARCEL-ID 03-032-0401.000 | 18-3-33 PT NW SW PT .26<br>RES USE CODE 500<br>110 | 00 | 110 | | | | | | | | |

TAX RATE 50
A/R RED FACTOR 11.7051
OTH RED FACTOR 08.5667

LAWRENCE
TAX DISTRICT 03-DECATUR-ROCK HILL S.D.

# GENERAL TAX LIST AND DUPLICATE OF REAL AND PUBLIC UTILITY PROPERTY
## COUNTY REAL ESTATE TAXES AND SPECIAL ASSESSMENTS

01/03/96

TAX YEAR 1995
INTEREST RATE
PAGE NO 244

| OWNER'S NAME MAILING ADDRESS | DESCRIPTION | | | TAXES CHARGED | DECEMBER TAXES | PENALTY | JUNE TAXES | PENALTY | TOTAL DELINQUENT | C. D. DATE | MEMO |
|---|---|---|---|---|---|---|---|---|---|---|---|
| | LAND | IMPROVEMENTS | TOTAL VALUE | | | | | | | | |
| 07-10-95 TRNSF FROM 03-032-040 | 1.000 DEPRIEST, DONALD | | | | | | | | | | |
| KERNS, GERALD RANDOLPH<br>53 PRIVATE RD 2173<br>PEDRO, OHIO 45659<br>VOL 246 PG 658<br>PARCEL-ID 03-032-0500.000 | 18-03-33 PT. NW SW<br>0029.57A AGR USE CODE 120<br>3,260 00 3,260 | | | | | | | | | | |
| BARNHART, PETER LIFE ESTTATE J<br>USTINE M. KERNS, REMAINDER<br>ROUTE 1 BOX 218F<br>PEDRO, OHIO 45659<br>VOL 546 PG 164<br>PARCEL-ID 03-032-0600.000 | 18-03-33 PT. NW SW<br>0001.26A RES USE CODE 510<br>920 1,260 2,180<br>HOMESITE VALUE LISTED BELOW<br>880 1,260 2,140 | | | | | | | | | | |
| JENKINS, MORRIS & MAGDALENE<br>187 CR 51<br>PEDRO, OHIO 45659<br>VOL 334 PG 412<br>PARCEL-ID 03-032-0700.000 | 18-03-33 PT. NW SW<br>0001.33A RES USE CODE 500<br>140 00 140 | | | | | | | | | | |
| MILLER, CLARENCE R. & JOANNE<br>RT. 1 BOX 219<br>PEDRO, OHIO 45659<br>PARCEL-ID 03-032-0800.000 | 18-03-33 PT. NW SW PT. NE COR.<br>0000.46A RES USE CODE 510<br>650 6,700 7,350<br>HOMESITE VALUE LISTED BELOW<br>650 6,700 7,350 | | | | | | | | | | |
| DEPRIEST, WADE D. & FLORENCE<br>RT. 1, BOX 218-C<br>PEDRO, OHIO 45659<br>PARCEL-ID 03-032-0900.000 | 18-03-33 PT. NW SW<br>0001.39A RES USE CODE 510<br>980 6,940 7,920<br>HOMESITE VALUE LISTED BELOW<br>920 6,860 7,780 | | | | | | | | | | |
| KERNS, JUSTIN<br>RT. 1 BOX 218F<br>PEDRO, OHIO 45659<br>VOL 535 PG 735<br>PARCEL-ID 03-032-1000.000 | 18-03-33 PT. NW SW<br>0000.38A RES USE CODE 500<br>560 00 560 | | | | | | | | | | |
| SHARP, NINA MARIE & HEATHER MA<br>RIE SHARP<br>159 PR RD 2173 CR-41 S<br>PEDRO, OHIO 45659<br>VOL 578 PG 341<br>PARCEL-ID 03-032-1100.000 | 18-03-33 PT. NW SW<br>0000.50A RES USE CODE 510<br>660 4,110 4,770 | | | | | | | | | | |
| KERNS, GERALD RANDOLPH<br>53 PRIVATE RD 2173<br>PEDRO, OHIO 45659<br>VOL 458 PG 289<br>PARCEL-ID 03-032-1200.000 | 18-03-33 PT. NE SW<br>0000.62A RES USE CODE 510<br>770 4,880 5,650<br>HOMESITE VALUE LISTED BELOW<br>770 3,000 3,770 | | | | | | | | | | |
| HENRY, ARCH & ELSIE<br>BOX 229-A<br>PEDRO, OHIO 45659<br>VOL 438 PG 586<br>PARCEL-ID 03-032-1300.000 | 18-03-33 E1/2 SE<br>0001.08A RES USE CODE 500<br>110 00 110 | | | | | | | | | | |

TAX RATE 50
A/R RED FACTOR 11.7051
OTH RED FACTOR 08.5667

LAWRENCE
TAX DISTRICT 03-DECATUR-ROCK HILL S.D.

# GENERAL TAX LIST AND DUPLICATE OF REAL AND PUBLIC UTILITY PROPERTY
## COUNTY REAL ESTATE TAXES AND SPECIAL ASSESSMENTS

01/03/96

TAX YEAR 1995
INTEREST RATE
PAGE NO 245

| OWNER'S NAME MAILING ADDRESS | DESCRIPTION | | | TAXES CHARGED | DECEMBER TAXES | PENALTY | JUNE TAXES | PENALTY | TOTAL DELINQUENT | C. D. DATE | MEMO |
|---|---|---|---|---|---|---|---|---|---|---|---|
| | LAND | IMPROVEMENTS | TOTAL VALUE | | | | | | | | |
| STATE OF OHIO DEPARTMENT OF<br>NATURAL RESOURCES, THE<br>FOUNTAIN SQ.<br>COLUMBUS, OHIO<br>VOL 433 PG 363<br>PARCEL-ID 03-032-1301.000 | 18-03-33 E 1/2 SE PT<br>0078.92A EXM USE CODE 610<br>8,290 00 8,290 | | | | | | | | | | |
| STATE OF OHIO DEPARTMENT OF<br>NATURAL RESOURCES, THE<br>FOUNTAIN SQ.<br>COLUMBUS, OHIO<br>VOL 433 PG 363<br>PARCEL-ID 03-032-1500.000 | 18-03-34 W1/2 SEC.<br>0320.00A EXM USE CODE 610<br>34,650 00 34,650 | | | | | | | | | | |
| STATE OF OHIO<br>VOL 102 PG 75<br>PARCEL-ID 03-032-1600.000 | 18-03-34 SE & SE NE<br>0200.00A EXM USE CODE 610<br>21,000 00 21,000 | | | | | | | | | | |
| STATE OF OHIO DEPT. OF<br>RESOURCES<br>FOUNTAIN SQ.<br>COLUMBUS, OHIO<br>VOL 433 PG 61<br>PARCEL-ID 03-032-1700.000 | 18-03-34 W1/2 NE .82A.<br>0073.76A EXM USE CODE 610<br>8,580 690 9,270 | | | | | | | | | | |
| STATE OF OHIO<br>VOL 123 PG 413<br>PARCEL-ID 03-032-1800.000 | 18-03-34 NE NE<br>0040.24A EXM USE CODE 610<br>4,220 00 4,220 | | | | | | | | | | |
| GEORGE, EDWARD WILLIAM<br>201 MARION PIKE<br>COAL GROVE, OHIO 45638<br>VOL 514 PG 43<br>PARCEL-ID 03-033-0100.000 | 18-03-34 PT. OLD RT. OF WAY<br>0006.00A RES USE CODE 500<br>1,450 00 1,450 | | | | | | | | | | |
| STATE OF OHIO<br>VOL 102 PG 75<br>PARCEL-ID 03-033-0200.000 | 18-03-35 WHOLE LESS 50A<br>0599.00A EXM USE CODE 610<br>62,900 00 62,900 | | | | | | | | | | |
| GRUBB, J. L. & MARY CORDLE<br>RT 2 BOX 455 L<br>POTTSBORO, TX 75076<br>VOL 558 PG 565<br>PARCEL-ID 03-033-0300.000 | 18-03-35 W1/2 SW SW<br>0020.50A AGR USE CODE 120<br>2,870 2,710 5,580 | | | | | | | | | | |
| GRUBB, JAMES LLOYD & MARY CORD<br>LE<br>RT 2 BOX 455 L<br>POTTSBORO, TX 75076<br>VOL 568 PG 139<br>PARCEL-ID 03-033-0400.000 | 18-03-35 PT. E1/2 SW SW<br>0004.50A AGR USE CODE 121<br>500 00 500 | | | | | | | | | | |
| GRUBB, JAMES LLOYD & MARY COR<br>DLE<br>RT 2 BOX 455 L | 18-03-35 PT. E1/2 SW SW<br>0014.50A AGR USE CODE 121 | | | | | | | | | | |

DAYTON LEGAL BLANK INC 60388

TAX RATE [illegible]50
A/R RED FACTOR 11.7051
OTH RED FACTOR 08.5667

LAWRENCE
TAX DISTRICT 03-DECATUR-ROCK HILL S.D.

**GENERAL TAX LIST AND DUPLICATE OF REAL AND PUBLIC UTILITY PROPERTY**
**COUNTY REAL ESTATE TAXES AND SPECIAL ASSESSMENTS**

01/03/96

TAX YEAR 1995
INTEREST RATE
PAGE NO 246

| OWNER'S NAME MAILING ADDRESS | DESCRIPTION | | | TAXES CHARGED | DECEMBER TAXES | PENALTY | JUNE TAXES | PENALTY | TOTAL DELINQUENT | C. D. DATE | MEMO |
|---|---|---|---|---|---|---|---|---|---|---|---|
| | LAND | IMPROVEMENTS | TOTAL VALUE | | | | | | | | |
| POTTSBORO, TX 75076<br>VOL 568 PG 139<br>PARCEL-ID 03-033-0500.000 | 1,280 | 00 | 1,280 | | | | | | | | |
| GRUBB, JAMES LLOYD & MARY CORD<br>LE<br>RT 2 BOX 455 L<br>POTTSBORO, TX 75076<br>VOL 568 PG 139<br>PARCEL-ID 03-033-0600.000 | 18-03-35 PT. E1/2 SW SW<br>0001.00A AGR USE CODE 121<br>110 | 00 | 110 | | | | | | | | |
| C. H. & D. RY. CO.<br>VOL 73 PG 468<br>PARCEL-ID 03-033-0700.000 | 18-03-35 PT. OLD RT. OF WAY<br>0000.50A COM USE CODE 400<br>50 | 00 | 50 | | | | | | | | |
| GARLAND, WILLIAM A & MAE E GAR<br>LAND<br>058<br>C/O STAR BANK<br>425 WALNUT STREET<br>P. O. BOX 1038<br>CINCINNATI, OHIO 45201-1038<br>VOL 579 PG 106<br>PARCEL-ID 03-033-0900.000 | 18-03-36 S1/2 SE<br>0080.00A AGR USE CODE 121<br>AUV<br>3,270 3,710 6,980<br>HOMESITE VALUE LISTED BELOW<br>740 1,890 2,630 | | | | | | | | | | |
| UNITED STATES OF AMERICA<br>VOL 168 PG 83, 147,283<br>PARCEL-ID 03-033-0905.000 | 18-03-36 SEC 36 LESS 206.50A<br>S PT<br>0393.50A EXM USE CODE 600<br>41,320 | 00 | 41,320 | | | | | | | | |
| UNITED STATES OF AMERICA<br>FOREST SUPERVISOR<br>3527 10TH STREET<br>BEDFORD, IND. 47421<br>VOL 494 PG 768<br>PARCEL-ID 03-033-1000.000 | 18-03-36 NE SW<br>0040.00A EXM USE CODE 600<br>4,200 | 00 | 4,200 | | | | | | | | |
| PERRY, ARTHUR K. SR.<br>RT. 15 BOX 785-16<br>NORTH FORT MYERS FL 33917<br>VOL 536 PG 611<br>PARCEL-ID 03-033-1100.000 | 18-03-36 PT. SW SW<br>0018.00A RES USE CODE 500<br>2,310 | 00 | 2,310 | | | | | | | | |
| UNITED STATES OF AMERICA<br>FOREST SUPERVISOR<br>3527 10TH ST.<br>BEDFORD, IND. 47421<br>VOL 494 PG 768<br>PARCEL-ID 03-033-1200.000 | 18-03-36 PT. NW SW<br>0006.50A EXM USE CODE 600<br>680 | 00 | 680 | | | | | | | | |
| SMITH, MARY<br>P.O. BOX 147<br>NORVELL, MI. 49263<br>VOL 419 PG 300<br>PARCEL-ID 03-033-1300.000 | 18-03-36 SE SW<br>0009.64A RES USE CODE 500<br>1,010 | 00 | 1,010 | | | | | | | | |
| UNITED STATES OF AMERICA<br>VOL 328 PG 293 | 18-03-36 PT. SE SW<br>0050.36A EXM USE CODE 600 | | | | | | | | | | |

TAX RATE [illegible]50
A/R RED FACTOR 11.7051
OTH RED FACTOR 08.5667

LAWRENCE
TAX DISTRICT 03-DECATUR-ROCK HILL S.D.

**GENERAL TAX LIST AND DUPLICATE OF REAL AND PUBLIC UTILITY PROPERTY**
**COUNTY REAL ESTATE TAXES AND SPECIAL ASSESSMENTS**

01/03/96

TAX YEAR 1995
INTEREST RATE
PAGE NO 247

| OWNER'S NAME MAILING ADDRESS | DESCRIPTION | | | TAXES CHARGED | DECEMBER TAXES | PENALTY | JUNE TAXES | PENALTY | TOTAL DELINQUENT | C. D. DATE | MEMO |
|---|---|---|---|---|---|---|---|---|---|---|---|
| | LAND | IMPROVEMENTS | TOTAL VALUE | | | | | | | | |
| PARCEL-ID 03-033-1400.000 | 5,290 | 00 | 5,290 | | | | | | | | |
| SMITH, MARY<br>P.O. BOX 147<br>NORVELL, MI. 49263<br>VOL 419 PG 300<br>PARCEL-ID 03-033-1500.000 | 18-03-36 PT. NE COR.<br>0002.00A RES USE CODE 599<br>810 | 400 | 1,210 | | | | | | | | |
| TORRENCE ENERGY SYSTEMS, INC.<br>1 SOUTH PARK PLACE<br>NEWARK, OHIO 45638<br>030340120<br>PARCEL-ID 03-034-0100.000 | 18-3-12 NW NW LESS 3A. COAL, G<br>AS, OIL, & LIMESTONE 37.00<br>ACS. MIN USE CODE 260<br>130 | 00 | 130 | | | | | | | | |
| TORRENCE ENERGY SYSTEMS, INC.<br>1 SOUTH PARK PLACE<br>NEWARK, OHIO<br>SEE 1983 DUPLICATE<br>PARCEL-ID 03-034-0110.000 | 18-3-12 SE COR NW NW COAL, GAS<br>OIL, & LIMESTONE 3.00ACS.<br>MIN USE CODE 260<br>10 | 00 | 10 | | | | | | | | |
| TORRENCE ENERGY SYSTEMS, INC.<br>1 SOUTH PARK PLACE<br>NEWARK, OHIO<br>SEE 1983 DUPLICATE<br>PARCEL-ID 03-034-0120.000 | 18-3-12 NE NW COAL, GAS, OIL,<br>& LIMESTONE 21.00ACS.<br>MIN USE CODE 260<br>70 | 00 | 70 | | | | | | | | |
| BOLL, CONNIE D. & DAVIS, RON<br>RT 2 BOX 183 A<br>PEDRO, OHIO 45659<br>VOL 583 PG 507<br>PARCEL-ID 03-034-0200.000 | 18-03-24 MINERAL RIGHTS<br>NE NE<br>0040.00A MIN USE CODE 260<br>140 | 00 | 140 | | | | | | | | |
| BOLL, CONNIE E. & DAVIS, RON<br>RT 2 BOX 183 A<br>PEDRO, OHIO 45659<br>VOL 583 PG 507<br>PARCEL-ID 03-034-0300.000 | 18-03-13 MINERAL RIGHTS<br>SE SE<br>0040.00A MIN USE CODE 260<br>140 | 00 | 140 | | | | | | | | |
| E. E. FRANKLIN TRUSTEE<br>P. O. BOX 590<br>ASHLAND, KY.<br>PARCEL-ID 03-034-0400.000 | 18-03-13 MINERAL RIGHTS<br>SE SE<br>0040.00A MIN USE CODE 260<br>140 | 00 | 140 | | | | | | | | |
| MOULTON, ELOISE, ETAL<br>C/O MOULTON, DON<br>#7 PAWLEYS LANDING PL.<br>PAWLEYS ISLAND, S.C 29585<br>PARCEL-ID 03-034-0500.000<br>10-27-95 4.83 | 18-03-14 MINERAL RIGHTS<br>NW NE<br>0040.00A MIN USE CODE 260<br>140 | 00 | 140 | | | | | | | | |
| MOULTON, ELOISE C. ETAL<br>C/O DON A. MOULTON | 18-03-20 MINERAL RIGHTS<br>S PT. E1/2 SE | | | | | | | | | | |

DAYTON LEGAL BLANK INC 60388

TAX RATE 50
A/R RED FACTOR 11.7051
OTH RED FACTOR 08.5667

LAWRENCE
TAX DISTRICT 03-DECATUR-ROCK HILL S.D.

# GENERAL TAX LIST AND DUPLICATE OF REAL AND PUBLIC UTILITY PROPERTY
## COUNTY REAL ESTATE TAXES AND SPECIAL ASSESSMENTS

01/03/96

TAX YEAR 1995
INTEREST RATE
PAGE NO 248

| OWNER'S NAME MAILING ADDRESS | DESCRIPTION LAND | IMPROVEMENTS | TOTAL VALUE | TAXES CHARGED | DECEMBER TAXES | PENALTY | JUNE TAXES | PENALTY | TOTAL DELINQUENT | C. D. DATE | MEMO |
|---|---|---|---|---|---|---|---|---|---|---|---|
| #7 PAWLEYS LANDING PL.<br>PAWLEYS ISLAND, S.C 29585 | 0050.00A | MIN USE CODE | 260 | | | | | | | | |
| PARCEL-ID 03-034-0600.000 | 180 | 00 | 180 | | | | | | | | |
| 10-27-95 6.22 | | | | | | | | | | | |
| MOULTON, ELOISE C. ETAL<br>C/O DON A. MOULTON<br>#7 PAWLEYS LANDING PL.<br>PAWLEYS ISLAND, S.C 29585 | 18-03-21 IN SW SW<br>MINERAL RIGHTS<br>0041.20A | MIN USE CODE | 260 | | | | | | | | |
| PARCEL-ID 03-034-0700.000 | 140 | 00 | 140 | | | | | | | | |
| 10-27-95 4.83 | | | | | | | | | | | |
| MOULTON, ELOISE C. ETAL<br>C/O DON A. MOULTON<br>#7 PAWLEYS LANDING PL.<br>PAWLEYS ISLAND, S.C 29585 | 18-03-21 SE PT. SE SW<br>MINERAL RIGHTS<br>0003.15A | MIN USE CODE | 260 | | | | | | | | |
| PARCEL-ID 03-034-0800.000 | 10 | 00 | 10 | | | | | | | | |
| 10-27-95 .32 | | | | | | | | | | | |
| MOULTON, ELOISE C. ETAL<br>C/O DON A. MOULTON<br>#7 PAWLEYS LANDING PL.<br>PAWLEYS ISLAND, S.C 29585 | 18-03-21 S PT. SW SE<br>MINERAL RIGHTS<br>0024.50A | MIN USE CODE | 260 | | | | | | | | |
| PARCEL-ID 03-034-0900.000 | 90 | 00 | 90 | | | | | | | | |
| 10-27-95 3.09 | | | | | | | | | | | |
| MOULTON, ELOISE C. ETAL<br>C/O DON A. MOULTON<br>#7 PAWLEYS LANDING PL.<br>PAWLEYS ISLAND, S.C. 29585 | 18-03-21 IN S PT. SE SW<br>MINERAL RIGHTS<br>0008.20A | MIN USE CODE | 260 | | | | | | | | |
| PARCEL-ID 03-034-1000.000 | 30 | 00 | 30 | | | | | | | | |
| 10-27-95 1.05 | | | | | | | | | | | |
| MOULTON, ELOISE C. ETAL<br>C/O DON A. MOULTON<br>#7 PAWLEYS LANDING PL.<br>PAWLEYS ISLAND, S.C 29585 | 18-03-21 E PT. SW SE S OF RD.<br>MINERAL RIGHTS<br>0004.35A | MIN USE CODE | 260 | | | | | | | | |
| PARCEL-ID 03-034-1100.000 | 10 | 00 | 10 | | | | | | | | |
| 10-27-95 .32 | | | | | | | | | | | |
| MOULTON, ELOISE C. ETAL<br>C/O DON A. MOULTON<br>#7 PAWLEYS LANDING PL.<br>PAWLEYS ISLAND, S.C 29646 | 18-03-21 IN W1/2 SW NW IN W1/<br>2NW SW MINERAL<br>0026.00A | MIN USE CODE | 260 | | | | | | | | |
| PARCEL-ID 03-034-1200.000 | 90 | 00 | 90 | | | | | | | | |
| 10-27-95 3.09 | | | | | | | | | | | |
| MOULTON, ELOISE C. ETAL<br>C/O DON A. MOULTON<br>#7 PAWLEYS LANDING PL.<br>PAWLEYS ISLAND, S.C 29585 | 18-03-21 SE SE S OF RD.<br>MINERAL RIGHTS<br>0039.28A | MIN USE CODE | 260 | | | | | | | | |
| PARCEL-ID 03-034-1300.000 | 140 | 00 | 140 | | | | | | | | |
| 10-27-95 4.83 | | | | | | | | | | | |

TAX RATE 50
A/R RED FACTOR 11.7051
OTH RED FACTOR 08.5667

LAWRENCE
TAX DISTRICT 03-DECATUR-ROCK HILL S.D.

# GENERAL TAX LIST AND DUPLICATE OF REAL AND PUBLIC UTILITY PROPERTY
## COUNTY REAL ESTATE TAXES AND SPECIAL ASSESSMENTS

01/03/96

TAX YEAR 1995
INTEREST RATE
PAGE NO 249

| OWNER'S NAME MAILING ADDRESS | DESCRIPTION LAND | IMPROVEMENTS | TOTAL VALUE | TAXES CHARGED | DECEMBER TAXES | PENALTY | JUNE TAXES | PENALTY | TOTAL DELINQUENT | C. D. DATE | MEMO |
|---|---|---|---|---|---|---|---|---|---|---|---|
| MOULTON, ELOISE C. ETAL<br>C/O DON A. MOULTON<br>#7 PAWLEYS LANDING PL.<br>PAWLEYS ISLAND, S.C 29585 | 18-03-21 NE PT. SE SW<br>MINERAL RIGHTS<br>0002.85A | MIN USE CODE | 260 | | | | | | | | |
| PARCEL-ID 03-034-1400.000 | 10 | 00 | 10 | | | | | | | | |
| 10-27-95 .32 | | | | | | | | | | | |
| MOULTON, ELOISE C. ETAL<br>C/O DON A. MOULTON<br>#7 PAWLEYS LANDING PL.<br>PAWLEYS ISLAND, S.C 29585 | 18-03-21 N PT. SW SE<br>MINERAL RIGHTS<br>0011.15A | MIN USE CODE | 260 | | | | | | | | |
| PARCEL-ID 03-034-1500.000 | 40 | 00 | 40 | | | | | | | | |
| 10-27-95 1.37 | | | | | | | | | | | |
| MOULTON, ELOISE C. ETAL<br>C/O DON A. MOULTON<br>#7 PAWLEYS LANDING PL.<br>PAWLEYS ISLAND, S.C 29585 | 18-03-21 E PT. NE SW<br>MINERAL RIGHTS<br>0006.60A | MIN USE CODE | 260 | | | | | | | | |
| PARCEL-ID 03-034-1600.000 | 20 | 00 | 20 | | | | | | | | |
| 10-27-95 .71 | | | | | | | | | | | |
| MOULTON, ELOISE C. ETAL<br>C/O DON A. MOULTON<br>#7 PAWLEYS LANDING PL.<br>PAWLEYS ISLAND, S.C 29585 | 18-03-21 N PT. SE SE<br>MINERAL RIGHTS<br>0000.33A | MIN USE CODE | 260 | | | | | | | | |
| PARCEL-ID 03-034-1700.000 | 10 | 00 | 10 | | | | | | | | |
| 10-27-95 .32 | | | | | | | | | | | |
| MOULTON, ELOISE C. ETAL<br>C/O MOULTON, DON<br>#7 PAWLEYS LANDING PL.<br>PAWLEYS ISLAND, S.C 29585 | 18-03-21 NW SE<br>MINERAL RIGHTS<br>0041.20A | MIN USE CODE | 260 | | | | | | | | |
| PARCEL-ID 03-034-1800.000 | 140 | 00 | 140 | | | | | | | | |
| 10-27-95 4.83 | | | | | | | | | | | |
| MOULTON, ELOISE C. ETAL<br>C/O DON A. MOULTON<br>#7 PAWLEYS LANDING PL.<br>PAWLEYS ISLAND, S.C 29585 | 18-03-21 W PT. NE SE<br>MINERAL RIGHTS<br>0028.40A | MIN USE CODE | 260 | | | | | | | | |
| PARCEL-ID 03-035-0100.000 | 100 | 00 | 100 | | | | | | | | |
| 10-27-95 3.44 | | | | | | | | | | | |
| MOULTON, ELOISE C. ETAL<br>C/O DON A. MOULTON<br>#7 PAWLEYS LANDING PL.<br>PAWLEYS ISLAND, S.C 29585 | 18-03-21 E PT. SE NW<br>MINERAL RIGHTS<br>0006.15A | MIN USE CODE | 260 | | | | | | | | |
| PARCEL-ID 03-035-0200.000 | 20 | 00 | 20 | | | | | | | | |
| 10-27-95 .71 | | | | | | | | | | | |
| MOULTON, ELOISE C. ETAL<br>C/O DON A. MOULTON<br>#7 PAWLEYS LANDING PL.<br>PAWLEYS ISLAND, S.C 29585 | 18-03-21 IN SE SW<br>MINERAL RIGHTS<br>0025.80A | MIN USE CODE | 260 | | | | | | | | |
| PARCEL-ID 03-035-0300.000 | 90 | 00 | 90 | | | | | | | | |

DAYTON LEGAL BLANK INC 60388

TAX RATE [illegible]50
A/R RED FACTOR 11.7051
OTH RED FACTOR 08.5667

LAWRENCE
TAX DISTRICT 03-DECATUR-ROCK HILL S.D.

# GENERAL TAX LIST AND DUPLICATE OF REAL AND PUBLIC UTILITY PROPERTY
## COUNTY REAL ESTATE TAXES AND SPECIAL ASSESSMENTS

01/03/96

TAX YEAR 1995
INTEREST RATE
PAGE NO 250

| OWNER'S NAME MAILING ADDRESS | DESCRIPTION | | | TAXES CHARGED | DECEMBER TAXES | PENALTY | JUNE TAXES | PENALTY | TOTAL DELINQUENT | C. D. DATE | MEMO |
|---|---|---|---|---|---|---|---|---|---|---|---|
| | LAND | IMPROVEMENTS | TOTAL VALUE | | | | | | | | |
| 10-27-95 3.09 | | | | | | | | | | | |
| MOULTON, ELOISE C. ETAL<br>C/O DON A. MOULTON<br>#7 PAWLEYS LANDING PL.<br>PAWLEYS ISLAND, S. 29585<br>PARCEL-ID 03-035-0400.000 | 18-03-21 CEN. PT. W1/2<br>MINERAL RIGHTS<br>0092.20A MIN USE CODE 260<br>320 | 00 | 320 | | | | | | | | |
| 10-27-95 11.03 | | | | | | | | | | | |
| MOULTON, ELOISE C. ETAL<br>C/O DON A. MOULTON<br>#7 PAWLEYS LANDING PL.<br>PAWLEYS ISLAND, S.C 29585<br>PARCEL-ID 03-035-0500.000 | 18-03-36 NW SW<br>MINERAL RIGHTS<br>0040.00A MIN USE CODE 260<br>140 | 00 | 140 | | | | | | | | |
| 10-27-95 4.83 | | | | | | | | | | | |
| MOULTON, ELOISE C. ETAL<br>C/O DON A. MOULTON<br>#7 PAWLEYS LANDING PL.<br>PAWLEYS ISLAND, S.C 29585<br>PARCEL-ID 03-035-0600.000 | 18-03-27 E PT. NE NW<br>MINERAL RIGHTS<br>0022.45A MIN USE CODE 260<br>80 | 00 | 80 | | | | | | | | |
| 10-27-95 2.75 | | | | | | | | | | | |
| MOULTON, ELOISE C. ETAL<br>C/O DON A. MOULTON<br>#7 PAWLEYS LANDING PL.<br>PAWLEYS ISLAND, S.C 29585<br>PARCEL-ID 03-035-0700.000 | 18-03-21 R. 18 T. 3 S. 23<br>SE NE & NE SE MINERAL<br>0080.00A MIN USE CODE 260<br>280 | 00 | 280 | | | | | | | | |
| 10-27-95 9.66 | | | | | | | | | | | |
| MOULTON, ELOISE C. ETAL<br>C/O MOULTON, DON<br>#7 PAWLEYS LANDING PL.<br>PAWLEYS, ISLAND, S. 29585<br>PARCEL-ID 03-035-0800.000 | 18-03-27 NE SW<br>MINERAL RIGHTS<br>0039.80A MIN USE CODE 260<br>140 | 00 | 140 | | | | | | | | |
| 10-27-95 4.83 | | | | | | | | | | | |
| MOULTON, ELOISE C. ETAL<br>C/O DON A. MOULTON<br>#7 PAWLEYS LANDING PL.<br>PAWLEYS ISLAND, S.C 29585<br>PARCEL-ID 03-035-0900.000 | 18-03-27 N1/2 NE<br>MINERAL RIGHTS<br>0083.50A MIN USE CODE 260<br>290 | 00 | 290 | | | | | | | | |
| 10-27-95 9.98 | | | | | | | | | | | |
| MOULTON, ELOISE C. ETAL<br>C/O DON A. MOULTON<br>#7 PAWLEYS LANDING PL.<br>PAWLEYS ISLAND, S.C 29585<br>PARCEL-ID 03-035-1000.000 | 18-03-27 SE NE<br>MINERAL RIGHTS<br>0042.00A MIN USE CODE 260<br>150 | 00 | 150 | | | | | | | | |
| 10-27-95 5.17 | | | | | | | | | | | |
| MOULTON, ELOISE C. ETAL<br>C/O DON MOULTON<br>#7 PAWLEYS LANDING PL.<br>PAWLEYS ISLAND, S.C 29585 | 18-03-27 SW NE<br>MINERAL RIGHTS<br>0041.30A MIN USE CODE 260 | | | | | | | | | | |


TAX RATE [illegible]50
A/R RED FACTOR 11.7051
OTH RED FACTOR 08.5667

LAWRENCE
TAX DISTRICT 03-DECATUR-ROCK HILL S.D.

GENERAL TAX LIST AND DUPLICATE OF REAL AND PUBLIC UTILITY PROPERTY
COUNTY REAL ESTATE TAXES AND SPECIAL ASSESSMENTS

01/03/96

TAX YEAR 1995
INTEREST RATE
PAGE NO 251


| OWNER'S NAME MAILING ADDRESS | DESCRIPTION | | | TAXES CHARGED | DECEMBER TAXES | PENALTY | JUNE TAXES | PENALTY | TOTAL DELINQUENT | C. D. DATE | MEMO |
|---|---|---|---|---|---|---|---|---|---|---|---|
| | LAND | IMPROVEMENTS | TOTAL VALUE | | | | | | | | |
| PARCEL-ID 03-035-1100.000 | 140 | 00 | 140 | | | | | | | | |
| 10-27-95 4.83 | | | | | | | | | | | |
| MOULTON, ELOISE C. ETAL<br>C/O DON MOULTON<br>#7 PAWLEYS LANDING PL.<br>PAWLEYS ISLAND, S.C 29585<br>PARCEL-ID 03-035-1200.000 | 18-03-28 IN NW NW<br>MINERAL RIGHTS<br>0041.20A MIN USE CODE 260<br>140 | 00 | 140 | | | | | | | | |
| 10-27-95 4.83 | | | | | | | | | | | |
| MOULTON, ELOISE C. ETAL<br>C/O DON MOULTON<br>#7 PAWLEYS LANDING PL.<br>PAWLEYS ISLAND, S.C 29585<br>PARCEL-ID 03-035-1300.000 | 18-03-28 W PT. W1/2 NE<br>MINERAL RIGHTS<br>0074.35A MIN USE CODE 260<br>260 | 00 | 260 | | | | | | | | |
| 10-27-95 8.97 | | | | | | | | | | | |
| MOULTON, ELOISE C. ETAL<br>C/O DON MOULTON<br>#7 PAWLEYS LANDING PL.<br>PAWLEYS ISLAND, S.C 29585<br>PARCEL-ID 03-035-1400.000 | 18-03-28 E PT E1/2 NW<br>MINERAL RIGHTS<br>0012.00A MIN USE CODE 260<br>40 | 00 | 40 | | | | | | | | |
| 10-27-95 1.37 | | | | | | | | | | | |
| MOULTON, ELOISE C. ETAL<br>C/O DON A. MOULTON<br>#7 PAWLEYS LANDING PL.<br>PAWLEYS ISLAND, S.C 29585<br>PARCEL-ID 03-035-1500.000 | 18-03-28 SW NW<br>MINERAL RIGHTS<br>0041.00A MIN USE CODE 260<br>140 | 00 | 140 | | | | | | | | |
| 10-27-95 4.83 | | | | | | | | | | | |
| MOULTON, ELOISE C. ETAL<br>C/O DON MOULTON<br>#7 PAWLEYS LANDING PL.<br>PAWLEYS ISLAND, S.C 29585<br>PARCEL-ID 03-035-1600.000 | 18-03-28 E1/2 NE<br>MINERAL RIGHTS<br>0083.33A MIN USE CODE 260<br>290 | 00 | 290 | | | | | | | | |
| 10-27-95 9.98 | | | | | | | | | | | |
| MOULTON, ELOISE C. ETAL<br>C/O DON MOULTON<br>#7 PAWLEYS LANDING PL.<br>PAWLEYS ISLAND, S.C 29585<br>PARCEL-ID 03-035-1700.000 | 18-03-28 W PT. E1/2 NW<br>MINERAL RIGHTS<br>0070.50A MIN USE CODE 260<br>250 | 00 | 250 | | | | | | | | |
| 10-27-95 8.61 | | | | | | | | | | | |
| MOULTON, ELOISE C. ETAL<br>C/O DON MOULTON<br>#7 PAWLEYS LANDING PL.<br>PAWLEYS ISLAND, S.C 29585<br>Y<br>PARCEL-ID 03-035-1800.000 | 18-03-28 E PT. W1/2 NE<br>MINERAL RIGHTS<br>0010.00A MIN USE CODE 260<br>40 | 00 | 40 | | | | | | | | |
| 10-27-95 1.37 | | | | | | | | | | | |
| MOULTON, ELOISE C. ETAL | 18-03-29 NE NE | | | | | | | | | | |

DAYTON LEGAL BLANK INC 60388

TAX RATE 50.50
A/R RED FACTOR 11.7051
OTH RED FACTOR 08.5667

LAWRENCE
TAX DISTRICT 03-DECATUR-ROCK HILL S.D.

GENERAL TAX LIST AND DUPLICATE OF REAL AND PUBLIC UTILITY PROPERTY
COUNTY REAL ESTATE TAXES AND SPECIAL ASSESSMENTS

01/03/96

TAX YEAR 1995
INTEREST RATE
PAGE NO 252

| OWNER'S NAME MAILING ADDRESS | DESCRIPTION | | | TAXES CHARGED | DECEMBER TAXES | PENALTY | JUNE TAXES | PENALTY | TOTAL DELINQUENT | C. D. DATE | MEMO |
|---|---|---|---|---|---|---|---|---|---|---|---|
| | LAND | IMPROVEMENTS | TOTAL VALUE | | | | | | | | |
| C/O DON MOULTON<br>#7 PAWLEYS LANDING PL.<br>PAWLEYS ISLAND, S.C 29585<br>PARCEL-ID 03-036-0100.000<br><br>10-27-95 4.83 | MINERAL RIGHTS<br>0040.00A MIN USE CODE 260<br>140 00 140 | | | | | | | | | | |
| MOULTON, ELOISE C. ETAL<br>C/O DON MOULTON<br>#7 PAWLEYS LANDING PL.<br>PAWLEYS ISLAND, S.C 29585<br>PARCEL-ID 03-036-0200.000<br><br>10-27-95 4.83 | 18-03-36 SW SW<br>MINERAL RIGHTS<br>0040.00A MIN USE CODE 260<br>140 00 140 | | | | | | | | | | |
| MOULTON, ELOISE C. ETAL<br>C/O DON MOULTON<br>#7 PAWLEYS LANDING PL.<br>PAWLEYS ISLAND, S.C 29585<br>PARCEL-ID 03-036-0300.000<br><br>10-27-95 9.66 | 18-03-12 E1/2 SE<br>MINERAL RIGHTS<br>0080.00A MIN USE CODE 260<br>280 00 280 | | | | | | | | | | |
| MOULTON, ELOISE C. ETAL<br>C/O DON A. MOULTON<br>#7 PAWLEYS LANDING PL.<br>PAWLEYS ISLAND, S.C 29585<br>PARCEL-ID 03-036-0400.000<br><br>10-27-95 4.83 | 18-03-13 NE SE<br>MINERAL RIGHTS<br>0040.00A MIN USE CODE 260<br>140 00 140 | | | | | | | | | | |
| MOULTON, ELOISE C. ETAL<br>C/O DON MOULTON<br>#7 PAWLEYS LANDING PL.<br>PAWLEYS ISLAND, S.C 29585<br>PARCEL-ID 03-036-0500.000<br><br>10-27-95 4.83 | 18-03-13 NE NW<br>MINERAL RIGHTS<br>0040.00A MIN USE CODE 260<br>140 00 140 | | | | | | | | | | |
| MOULTON, ELOISE C. ETAL<br>C/O DON MOULTON<br>#7 PAWLEYS LANDING PL.<br>PAWLEYS ISLAND, S.C 29585<br>PARCEL-ID 03-036-0600.000<br><br>10-27-95 4.83 | 18-03-13 NW NE<br>MINERAL RIGHTS<br>0040.00A MIN USE CODE 260<br>140 00 140 | | | | | | | | | | |
| MOULTON, ELOISE C. ETAL<br>C/O DON MOULTON<br>#7 PAWLEYS LANDING PL.<br>PAWLEYS ISLAND, S.C 29585<br>PARCEL-ID 03-036-0700.000<br><br>10-27-95 9.66 | 18-03-13 W1/2 NW<br>MINERAL RIGHTS<br>0080.00A MIN USE CODE 260<br>280 00 280 | | | | | | | | | | |
| MOULTON, ELOISE C. ETAL<br>C/O DON MOULTON<br>#7 PAWLEYS LANDING PL.<br>PAWLEYS ISLAND, S.C 29585<br>PARCEL-ID 03-036-0800.000<br><br>10-27-95 4.83 | 18-03-24 SW SE<br>MINERAL RIGHTS<br>0041.40A MIN USE CODE 260<br>140 00 140 | | | | | | | | | | |

TAX RATE 50.50
A/R RED FACTOR 11.7051
OTH RED FACTOR 08.5667

LAWRENCE
TAX DISTRICT 03-DECATUR-ROCK HILL S.D.

GENERAL TAX LIST AND DUPLICATE OF REAL AND PUBLIC UTILITY PROPERTY
COUNTY REAL ESTATE TAXES AND SPECIAL ASSESSMENTS

01/03/96

TAX YEAR 1995
INTEREST RATE
PAGE NO 253

| OWNER'S NAME MAILING ADDRESS | DESCRIPTION | | | TAXES CHARGED | DECEMBER TAXES | PENALTY | JUNE TAXES | PENALTY | TOTAL DELINQUENT | C. D. DATE | MEMO |
|---|---|---|---|---|---|---|---|---|---|---|---|
| | LAND | IMPROVEMENTS | TOTAL VALUE | | | | | | | | |
| MOULTON, ELOISE C. ETAL<br>C/O DON MOULTON<br>#7 PAWLEYS LANDING PL.<br>PAWLEYS ISLAND, S.C 29585<br>PARCEL-ID 03-036-0900.000<br><br>10-27-95 4.45 | 18-03-24 PT. SW<br>MINERAL RIGHTS<br>0036.30A MIN USE CODE 260<br>130 00 130 | | | | | | | | | | |
| MOULTON, ELOISE C. ETAL<br>C/O DON MOULTON<br>#7 PAWLEYS LANDING PL.<br>PAWLEYS ISLAND, S.C 29585<br>PARCEL-ID 03-036-1000.000<br><br>10-27-95 2.75 | 18-03-24 E1/2 SE SW<br>MINERAL RIGHTS<br>0021.80A MIN USE CODE 260<br>80 00 80 | | | | | | | | | | |
| MOULTON, ELOISE C. ETAL<br>C/O DON MOULTON<br>#7 PAWLEYS LANDING PL.<br>PAWLEYS ISLAND, S.C 29585<br>PARCEL-ID 03-036-1100.000<br><br>10-27-95 5.17 | 18-03-24 NE SE<br>MINERAL RIGHTS<br>0042.00A MIN USE CODE 260<br>150 00 150 | | | | | | | | | | |
| MOULTON, ELOISE C. ETAL<br>C/O DON MOULTON<br>#7 PAWLEYS LANDING PL.<br>PAWLEYS ISLAND, S.C 29585<br>PARCEL-ID 03-036-1200.000<br><br>10-27-95 4.83 | 18-03-24 SE SE<br>MINERAL RIGHTS<br>0040.00A MIN USE CODE 260<br>140 00 140 | | | | | | | | | | |
| MOULTON, ELOISE C. ETAL<br>C/O DON MOULTON<br># 7PAWLAEYS LANDING PL.<br>PAWLEYS ISLAND, S.C 29585<br>PARCEL-ID 03-036-1300.000<br><br>10-27-95 2.39 | 18-03-25 W1/2 NE NE<br>MINERAL RIGHTS<br>0020.00A MIN USE CODE 260<br>70 00 70 | | | | | | | | | | |
| MOULTON, ELOISE C. ETAL<br>C/O DON MOULTON<br>#7 PAWLEYS LANDING PL.<br>PAWLEYS ISLAND, S.C 29585<br>PARCEL-ID 03-036-1400.000<br><br>10-27-95 2.39 | 18-03-25 PT. E1/2 NE NE<br>MINERAL RIGHTS<br>0019.96A MIN USE CODE 260<br>70 00 70 | | | | | | | | | | |
| MOULTON, ELOISE C. ETAL<br>C/O DON MOOULTON<br>#7 PAWLEYS LANDING PL.<br>PAWLEYS ISLAND, S.C 29585<br>PARCEL-ID 03-036-1500.000<br><br>10-27-95 9.98 | 18-03-33 N1/2 SW<br>MINERAL RIGHTS<br>0082.34A MIN USE CODE 260<br>290 00 290 | | | | | | | | | | |
| MOULTON, ELOISE C. ETAL<br>C/O DON MOULTON<br>#7 PAWLEYS LANDING PL.<br>PAWLEYS ISLAND, S.C 29585<br>PARCEL-ID 03-036-1600.000 | 18-03-25 SE NE<br>MINERAL RIGHTS<br>0040.50A MIN USE CODE 260<br>140 00 140 | | | | | | | | | | |

DAYTON LEGAL BLANK INC 60388

TAX RATE [illegible]50
A/R RED FACTOR 11.7051
OTH RED FACTOR 08.5667

LAWRENCE
TAX DISTRICT 03-DECATUR-ROCK HILL S.D.

# GENERAL TAX LIST AND DUPLICATE OF REAL AND PUBLIC UTILITY PROPERTY
## COUNTY REAL ESTATE TAXES AND SPECIAL ASSESSMENTS

01/03/96

TAX YEAR 1995
INTEREST RATE
PAGE NO 254

| OWNER'S NAME MAILING ADDRESS | DESCRIPTION | | | TAXES CHARGED | DECEMBER TAXES | PENALTY | JUNE TAXES | PENALTY | TOTAL DELINQUENT | C. D. DATE | MEMO |
|---|---|---|---|---|---|---|---|---|---|---|---|
| | LAND | IMPROVEMENTS | TOTAL VALUE | | | | | | | | |
| 10-27-95 4.83 | | | | | | | | | | | |
| MOULTON, ELOISE C. ETAL<br>C/O DON MOULTON<br>#7 PAWLEYS LANDING PL.<br>PAWLEYS ISLAND, S.C 29585<br>PARCEL-ID 03-036-1700.000<br>10-27-95 9.66 | 18-03-33 SE NE & NE NE<br>MINERAL RIGHTS<br>0080.00A MIN USE CODE 260<br>280 00 280 | | | | | | | | | | |
| MOULTON, ELOISE C. ETAL<br>C/O DON MOULTON<br>#7 PAWLEYS LANDIND PL.<br>PAWLEYS ISLAND, S.C 29585<br>PARCEL-ID 03-036-1800.000<br>10-27-95 4.83 | 18-03-14 NE NE IRON ORE &<br>STONE COAL MINERAL<br>0040.00A MIN USE CODE 260<br>140 00 140 | | | | | | | | | | |
| MOULTON, ELOISE C. ETAL<br>C/O DON A. MOULTON<br>#7 PAWLEYS LANDING PL.<br>PAWLEYS ISLAND, S.C 29585<br>PARCEL-ID 03-037-0100.000<br>10-27-95 9.66 | 18-03-21 S1/2 SE<br>MINERAL RIGHTS<br>0080.00A MIN USE CODE 260<br>280 00 280 | | | | | | | | | | |
| MOULTON, ELOISE C. ETAL<br>C/O DON A. MOULTON<br>#7 PAWLEYS LANDING PL.<br>PAWLEYS ISLAND, S.C 29585<br>PARCEL-ID 03-037-0200.000<br>10-27-95 4.83 | 18-03-21 SE SW<br>MINERAL RIGHTS<br>0040.00A MIN USE CODE 260<br>140 00 140 | | | | | | | | | | |
| MOULTON, ELOISE C. ETAL<br>C/O DON A. MOULTON<br>#7 PAWLEYS LANDING PL.<br>PAWLEYS ISLAND, S.C 29585<br>PARCEL-ID 03-037-0300.000<br>10-27-95 4.83 | 18-03-24 NW SW<br>MINERAL RIGHTS<br>0040.00A MIN USE CODE 260<br>140 00 140 | | | | | | | | | | |
| MOULTON, ELOISE C. ETAL<br>C/O DON A. MOULTON<br>#7 PAWLEYS LANDING PL.<br>PAWLEYS ISLAND, S.C 29585<br>PARCEL-ID 03-037-0400.000<br>10-27-95 5.17 | 18-03-24 NE SW<br>MINERAL RIGHTS<br>0044.00A MIN USE CODE 260<br>150 00 150 | | | | | | | | | | |
| MOULTON, ELOISE C. ETAL<br>C/O DON A. MOULTON<br>#7 PAWLEYS LANDING PL.<br>PAWLEYS ISLAND, S.C 29585<br>PARCEL-ID 03-037-0500.000<br>10-27-95 2.75 | 18-03-24 W1/2 SE SW<br>MINERAL RIGHTS<br>0021.90A MIN USE CODE 260<br>80 00 80 | | | | | | | | | | |
| MOULTON, ELOISE C. ETAL<br>C/O DON A. MOULTON<br>#7 PAWLEYS LANDING PL. | 18-03-24 SE NE<br>MINERAL RIGHTS<br>0031.00A MIN USE CODE 260 | | | | | | | | | | |

TAX RATE [illegible]50
A/R RED FACTOR 11.7051
OTH RED FACTOR 08.5667

LAWRENCE
TAX DISTRICT 03-DECATUR-ROCK HILL S.D.

GENERAL TAX LIST AND DUPLICATE OF REAL AND PUBLIC UTILITY PROPERTY
COUNTY REAL ESTATE TAXES AND SPECIAL ASSESSMENTS

01/03/96

TAX YEAR 1995
INTEREST RATE
PAGE NO 255

| OWNER'S NAME MAILING ADDRESS | DESCRIPTION | | | TAXES CHARGED | DECEMBER TAXES | PENALTY | JUNE TAXES | PENALTY | TOTAL DELINQUENT | C. D. DATE | MEMO |
|---|---|---|---|---|---|---|---|---|---|---|---|
| | LAND | IMPROVEMENTS | TOTAL VALUE | | | | | | | | |
| PAWLEYS ISLAND, S.C 29585<br>PARCEL-ID 03-037-0600.000<br>10-27-95 3.78 | 110 00 110 | | | | | | | | | | |
| MOULTON, ELOISE C. ETAL<br>C/O DON A. MOULTON<br>#7 PAWLEYS LANDING PL.<br>PAWLEYS ISLAND, S.C 29585<br>PARCEL-ID 03-037-0700.000<br>10-27-95 4.83 | 18-03-25 NW NE<br>MINERAL RIGHTS<br>0040.00A MIN USE CODE 260<br>140 00 140 | | | | | | | | | | |
| MOULTON, ELOISE C. ETAL<br>C/O DON A. MOULTON<br>#7 PAWLEYS LANDING PL.<br>PAWLEYS ISLAND, S.C 29585<br>PARCEL-ID 03-037-0800.000<br>10-27-95 9.28 | 18-03-33 S1/2 SW<br>MINERAL RIGHTS<br>0078.00A MIN USE CODE 260<br>270 00 270 | | | | | | | | | | |
| MOULTON, ELOISE C. ETAL<br>C/O DON A. MOULTON<br>#7 PAWLEYS LANDING PL.<br>PAWLEYS ISLAND, S.C 29585<br>PARCEL-ID 03-037-0900.000<br>10-27-95 5.17 | 18-03-24 NW SE<br>MINERAL RIGHTS<br>0042.50A MIN USE CODE 260<br>150 00 150 | | | | | | | | | | |
| MOULTON, ELOISE C. ETAL<br>C/O DON A. MOULTON<br>#7 PAWLEYS LANDING PL.<br>PAWLEYS ISLAND, S.C 29585<br>PARCEL-ID 03-037-1000.000<br>10-27-95 4.83 | 18-03-25 SW NE<br>MINERAL RIGHTS<br>0041.00A MIN USE CODE 260<br>140 00 140 | | | | | | | | | | |
| MOULTON, ELOISE C. ETAL<br>C/O DON A. MOULTON<br>#7 PAWLEYS LANDING PL.<br>PAWLEYS ISLAND, S.C 29585<br>VOL 492 PG 346<br>PARCEL-ID 03-037-1100.000<br>10-27-95 3.78 | 18-03-25 NE SE<br>MINERAL RIGHTS<br>0031.54A MIN USE CODE 260<br>110 00 110 | | | | | | | | | | |
| MOULTON, ELOISE C. ETAL<br>C/O DON A. MOULTON<br>#7 PAWLEYS LANDING PL.<br>PAWLEYS ISLAND, S.C 29585<br>PARCEL-ID 03-037-1200.000<br>10-27-95 4.83 | 18-03-25 SW SE<br>MINERAL RIGHTS<br>0040.00A MIN USE CODE 260<br>140 00 140 | | | | | | | | | | |
| MOULTON, ELOISE C. ETAL<br>C/O DON A. MOULTON<br>#7 PAWLEYS LANDING PL.<br>PAWLEYS ISLAND, S.C 29585<br>PARCEL-ID 03-037-1300.000<br>10-27-95 4.83 | 18-03-25 NW SW<br>MINERAL RIGHTS<br>0040.00A MIN USE CODE 260<br>140 00 140 | | | | | | | | | | |

DAYTON LEGAL BLANK INC 60388

TAX RATE 50
A/R RED FACTOR 11.7051
OTH RED FACTOR 08.5667

LAWRENCE
TAX DISTRICT 03-DECATUR-ROCK HILL S.D.

GENERAL TAX LIST AND DUPLICATE OF REAL AND PUBLIC UTILITY PROPERTY
COUNTY REAL ESTATE TAXES AND SPECIAL ASSESSMENTS

01/03/96

TAX YEAR 1995
INTEREST RATE
PAGE NO 256

| OWNER'S NAME MAILING ADDRESS | DESCRIPTION | | | TAXES CHARGED | DECEMBER TAXES | PENALTY | JUNE TAXES | PENALTY | TOTAL DELINQUENT | C. D. DATE | MEMO |
|---|---|---|---|---|---|---|---|---|---|---|---|
| | LAND | IMPROVEMENTS | TOTAL VALUE | | | | | | | | |
| MOULTON, ELOISE C.ETAL<br>C/O DON A. MOULTON<br>#7 PAWLEYS LANDING PL.<br>PAWLEYS ISLAND, S.C 29585<br>PARCEL-ID 03-037-1400.000<br><br>10-27-95 4.83 | 18-03-25 SW SW<br>MINERAL RIGHTS<br>0040.00A MIN USE CODE 260<br>140 | 00 | 140 | | | | | | | | |
| MOULTON, ELOISE C. ETAL<br>C/O DON A. MOULTON<br>#7 PAWLEYS LANDING PL.<br>PAWLEYS ISLAND, S.C 29585<br>PARCEL-ID 03-037-1500.000<br><br>10-27-95 2.39 | 18-03-25 W1/2 SW NW<br>MINERAL RIGHTS<br>0020.00A MIN USE CODE 260<br>70 | 00 | 70 | | | | | | | | |
| MOULTON, ELOISE C. ETAL<br>C/O DON A. MOULTON<br>#7 PAWLEYS LANDING PL.<br>PAWLEYS ISLAND, S.C 29585<br>PARCEL-ID 03-037-1600.000<br><br>10-27-95 4.83 | 18-03-26 E1/2 SW NE & W1/2 SEN<br>EMINERAL RIGHTS<br>0040.00A MIN USE CODE 260<br>140 | 00 | 140 | | | | | | | | |
| MOULTON, ELOISE C. ETAL<br>C/O DON A. MOULTON<br>#7 PAWLEYS LANDING PL.<br>PAWLEYS ISLAND, S.C 29585<br>PARCEL-ID 03-037-1700.000<br><br>10-27-95 2.39 | 18-03-26 E1/2 SE NE<br>MINERAL RIGHTS<br>0020.00A MIN USE CODE 260<br>70 | 00 | 70 | | | | | | | | |
| MOULTON, ELOISE C. ETAL<br>C/O DON A. MOULTON<br>#7 PAWLEYS LANDING PL.<br>PAWLEYS ISLAND, S.C 29585<br>PARCEL-ID 03-037-1800.000<br><br>10-27-95 4.83 | 18-03-26 E1/2 SE SE & E1/2 NES<br>EMINERAL RIGHTS<br>0040.00A MIN USE CODE 260<br>140 | 00 | 140 | | | | | | | | |
| MOULTON, ELOISE C. ETAL<br>C/O DON A. MOULTON<br># 7 PAWLEYS LANDING PL.<br>PAWLEYS ISLAND, S.C 29585<br>PARCEL-ID 03-038-0100.000<br><br>10-27-95 4.83 | 18-03-27 SW NE ORE, LIMESTONE<br>& COAL MINERAL<br>0040.00A MIN USE CODE 260<br>140 | 00 | 140 | | | | | | | | |
| MOULTON, ELOISE C. ETAL<br>C/O DON A. MOULTON<br># 7 PAWLEYS LANDING PL.<br>PAWLEYS ISLAND, S.C 29585<br>PARCEL-ID 03-038-0200.000<br><br>10-27-95 4.83 | 18-03-27 SE NW & PT. NE SW<br>MINERAL RIGHTS<br>0040.00A MIN USE CODE 260<br>140 | 00 | 140 | | | | | | | | |
| MOULTON, ELOISE C. ETAL<br>C/O DON A. MOULTON<br>#7 PAWLEYS LANDING PL.<br>PAWLEYS ISLAND, S.C 29585<br>PARCEL-ID 03-038-0300.000 | 18-03-27 SE SW & W1/2 SW<br>MINERAL RIGHTS<br>0120.00A MIN USE CODE 260<br>420 | 00 | 420 | | | | | | | | |

TAX RATE 50
A/R RED FACTOR 11.7051
OTH RED FACTOR 08.5667

LAWRENCE
TAX DISTRICT 03-DECATUR-ROCK HILL S.D.

GENERAL TAX LIST AND DUPLICATE OF REAL AND PUBLIC UTILITY PROPERTY
COUNTY REAL ESTATE TAXES AND SPECIAL ASSESSMENTS

01/03/96

TAX YEAR 1995
INTEREST RATE
PAGE NO 257

| OWNER'S NAME MAILING ADDRESS | DESCRIPTION | | | TAXES CHARGED | DECEMBER TAXES | PENALTY | JUNE TAXES | PENALTY | TOTAL DELINQUENT | C. D. DATE | MEMO |
|---|---|---|---|---|---|---|---|---|---|---|---|
| | LAND | IMPROVEMENTS | TOTAL VALUE | | | | | | | | |
| 10-27-95 14.47 | | | | | | | | | | | |
| MOULTON, ELOISE C. ETAL<br>C/O DON A. MOULTON<br>#7 PAWLEYS LANDING PL.<br>PAWLEYS ISLAND. S.C 29585<br>PARCEL-ID 03-038-0400.000<br><br>10-27-95 4.83 | 18-03-29 SE NE<br>MINERAL RIGHTS<br>0040.00A MIN USE CODE 260<br>140 | 00 | 140 | | | | | | | | |
| MOULTON, ELOISE C. ETAL<br>C/O DON A. MOULTON<br>#7 PAWLEYS LANDING PL.<br>PAWLEYS ISLAND, S.C 29585<br>PARCEL-ID 03-038-0500.000<br><br>10-27-95 6.89 | 18-03-33 NE NW & N1/2 SE NW<br>MINERAL RIGHTS<br>0056.30A MIN USE CODE 260<br>200 | 00 | 200 | | | | | | | | |
| MOULTON, ELOISE C. ETAL<br>C/O DON A. MOULTON<br>#7 PAWLEYS LANDING PL.<br>PAWLEYS ISLAND, S.C 29585<br>PARCEL-ID 03-038-0600.000<br><br>10-27-95 2.75 | 18-03-33 S PT. SE NW<br>MINERAL RIGHTS<br>0023.70A MIN USE CODE 260<br>80 | 00 | 80 | | | | | | | | |
| MOULTON, ELOISE C. ETAL<br>C/O DON A. MOULTON<br>#7 PAWLEYS LANDING PL.<br>PAWLEYS ISLAND, S.C 29585<br>PARCEL-ID 03-038-0700.000<br><br>10-27-95 9.98 | 18-03-33 W1/2 SE<br>MINERAL RIGHTS<br>0083.60A MIN USE CODE 260<br>290 | 00 | 290 | | | | | | | | |
| MOULTON, ELOISE C. ETAL<br>C/O DON A. MOULTON<br>#7 PAWLEYS LANDING PL.<br>PAWLEYS ISLAND, S.C 29585<br>PARCEL-ID 03-038-0800.000<br><br>10-27-95 4.83 | 18-03-34 NE NE<br>MINERAL RIGHTS<br>0040.24A MIN USE CODE 260<br>140 | 00 | 140 | | | | | | | | |
| MOULTON, ELOISE C. ETAL<br>C/O DON A. MOULTON<br>#7PAWLEYS LANDING PL.<br>PAWLEYS ISLAND, S.C 29585<br>PARCEL-ID 03-038-0900.000<br><br>10-27-95 9.98 | 18-03-34 W1/2 NE<br>MINERAL RIGHTS<br>0082.00A MIN USE CODE 260<br>290 | 00 | 290 | | | | | | | | |
| HOFFMAN, H. ROWE<br>5055 MADISON RD.<br>CINCINNATI, OH. 45227-000<br>PARCEL-ID 03-038-1000.000 | 18-03-25 N PT. NW NW<br>MINERAL RIGHTS<br>0020.00A MIN USE CODE 260<br>70 | 00 | 70 | | | | | | | | |
| COLLINS, O. C. & C. E.<br>1005 KEMP LANE<br>IRONTON, OHIO<br>PARCEL-ID 03-038-1100.000 | 18-03-03 MINERAL RIGHTS<br>SE SE LESS .50A<br>0039.50A MIN USE CODE 260<br>140 | 00 | 140 | | | | | | | | |

DAYTON LEGAL BLANK INC 60388

TAX RATE [illegible].50
A/R RED FACTOR 11.7051
OTH RED FACTOR 08.5667

LAWRENCE
TAX DISTRICT 03-DECATUR-ROCK HILL S.D.

GENERAL TAX LIST AND DUPLICATE OF REAL AND PUBLIC UTILITY PROPERTY
COUNTY REAL ESTATE TAXES AND SPECIAL ASSESSMENTS

01/03/96

TAX YEAR 1995
INTEREST RATE
PAGE NO 258

| OWNER'S NAME MAILING ADDRESS | DESCRIPTION | | | TAXES CHARGED | DECEMBER TAXES | PENALTY | JUNE TAXES | PENALTY | TOTAL DELINQUENT | C. D. DATE | MEMO |
|---|---|---|---|---|---|---|---|---|---|---|---|
| | LAND | IMPROVEMENTS | TOTAL VALUE | | | | | | | | |
| COLLINS, O. C. & C. E.<br>1005 KEMP LANE<br>IRONTON, OHIO<br>PARCEL-ID 03-038-1200.000 | 18-03-10 MINERAL RIGHTS<br>PT. NE NE<br>0038.50A MIN USE CODE 260<br>140 | 00 | 140 | | | | | | | | |
| MOULTON, ELOISE C. ETAL<br>C/O DON A. MOULTON<br>#7 PAWLEYS LANDING PL.<br>29585<br>PARCEL-ID 03-038-1300.000<br><br>10-27-95 4.83 | 18-03-36 SE SW<br>MINERAL RIGHTS<br>0040.00A MIN USE CODE 260<br>140 | 00 | 140 | | | | | | | | |
| BIRCH, EMILY LUCY C.<br>4600 HOLLY RD.<br>VIRGINIA BEACH, VA. 23458<br>PARCEL-ID 03-038-1400.000 | 18-03-01 OIL & GAS & COAL ONLY<br>MINERAL RIGHTS<br>0579.53A MIN USE CODE 260<br>2,030 | 00 | 2,030 | | | | | | | | |
| BROWNING, AMANDA & BURGESS<br>C/O PARSONS, BETTY<br>RT. 3 BOX 341<br>CHESPEAKE, OHIO 45619<br>PARCEL-ID 03-038-1500.000 | 18-03-01 36 S1/2 NE<br>MINERAL RIGHTS<br>0080.00A MIN USE CODE 260<br>280 | 00 | 280 | | | | | | | | |
| BROWNING, AMANDA & BURGESS<br>C/O PARSONS, BETTY<br>RT. 3 BOX 341<br>CHESAPEAKE, OHIO, 45619<br>PARCEL-ID 03-038-1600.000 | 18-03-01 36 SW COR. N1/2 SE<br>MINERAL RIGHTS<br>0080.00A MIN USE CODE 260<br>280 | 00 | 280 | | | | | | | | |
| CONLEY, ARTHUR & PEARL<br>C/O JUDY WILLIAMS<br>93 SO. KINGS CK. RD.<br>BURGETTSTOWN, PA 15021<br>PARCEL-ID 03-038-1700.000 | 18-03-02 SW NW NO.5 COAL<br>MINERAL RIGHTS<br>0040.00A MIN USE CODE 260<br>140 | 00 | 140 | | | | | | | | |
| WILLIAMS, MARIE ETAL<br>C/O CHARLES R. WILLIAMS<br>92 W. MAIN ST.<br>JACKSON, OHIO 45640<br>PARCEL-ID 03-038-1800.000 | 18-03-03 SW COR. N1/2 SE<br>MINERAL RIGHTS<br>0007.70A MIN USE CODE 260<br>30 | 00 | 30 | | | | | | | | |
| HOFFMAN, H. ROWE<br>5055 MADISON RD.<br>CINCINNATI, OH. 45227-000<br>PARCEL-ID 03-039-0100.000 | 18-03-24 SW SW<br>MINERAL RIGHTS<br>0040.00A MIN USE CODE 260<br>140 | 00 | 140 | | | | | | | | |
| HOFFMAN, H. ROWE<br>5055 MADISON RD.<br>CINCINNATI, OH. 45227-000 | 18-03-25 S PT. NW NW<br>MINERAL RIGHTS<br>0020.00A MIN USE CODE 260 | | | | | | | | | | |

TAX RATE [illegible]0
A/R RED FACTOR 11.7051
OTH RED FACTOR 08.5667

LAWRENCE
TAX DISTRICT 03-DECATUR-ROCK HILL S.D.

GENERAL TAX LIST AND DUPLICATE OF REAL AND PUBLIC UTILITY PROPERTY
COUNTY REAL ESTATE TAXES AND SPECIAL ASSESSMENTS

01/03/96

TAX YEAR 1995
INTEREST RATE
PAGE NO 259

| OWNER'S NAME MAILING ADDRESS | DESCRIPTION | | | TAXES CHARGED | DECEMBER TAXES | PENALTY | JUNE TAXES | PENALTY | TOTAL DELINQUENT | C. D. DATE | MEMO |
|---|---|---|---|---|---|---|---|---|---|---|---|
| | LAND | IMPROVEMENTS | TOTAL VALUE | | | | | | | | |
| PARCEL-ID 03-039-0200.000 | 70 | 00 | 70 | | | | | | | | |
| KOSMOS CEMENT COMPANY, A KENTU<br>CKY GENERAL PARTNERSHIP<br>P.O. BOX 72319<br>LOUISVILLE, KY 40272<br>PARCEL-ID 03-039-0300.000 | 18-03-20 MINERAL RIGHTS<br>0400.00A MIN USE CODE 260<br>1,400 | 00 | 1,400 | United States of America Wash. DC — | | | | | | | |
| KOSMOS CEMENT COMPANY, A KENTU<br>CKY GENERAL PARTNERSHIP<br>P.O. BOX 72319<br>LOUISVILLE, KY 40272<br>PARCEL-ID 03-039-0400.000 | 18-03-29 MINERAL RIGHTS<br>0160.00A MIN USE CODE 260<br>560 | 00 | 560 | — SAME — | | | | | | | |
| KOSMOS CEMENT COMPANY, A KENTU<br>CKY GENERAL PARTNERSHIP<br>P.O. BOX 72319<br>LOUISVILLE, KY 40272<br>PARCEL-ID 03-039-0500.000 | 18-03-28 MINERAL RIGHTS<br>0240.00A MIN USE CODE 260<br>840 | 00 | 840 | — SAME — | | | | | | | |
| KOSMOS CEMENT COMPANY, A KENTU<br>CK GENERAL PARTNERSHIP<br>P.O. BOX 72319<br>LOUISVILLE, KY 40272<br>PARCEL-ID 03-039-0600.000 | 18-03-28 MINERAL RIGHTS<br>0080.00A MIN USE CODE 260<br>280 | 00 | 280 | — SAME — | | | | | | | |
| KOSMOS CEMENT COMPANY, A KENTU<br>CKY GENERAL PARTNERSHIP<br>P.O. BOX 72319<br>LOUISVILLE, KY 40272<br>PARCEL-ID 03-039-0700.000 | 18-03-29 MIN RTS NW 1/4 160.00<br>ACS. & W 1/2 NE 1/4 80.00 ACS<br>MIN USE CODE 260<br>840 | 00 | 840 | — SAME — | | | | | | | |
| KOSMOS CEMENT COMPANY, A KENTU<br>CKY PARTNERSHIP<br>P.O. BOX 72319<br>LOUISVILLE, KY 40272<br>PARCEL-ID 03-039-0800.000 | 18-03-33 MINERAL RIGHRS<br>W1/2 NW<br>0080.00A MIN USE CODE 260<br>280 | 00 | 280 | — SAME — | | | | | | | |
| KOSMOS CEMENT COMPANY, A KENTU<br>CKY GENERAL PARTNERSHIP<br>P.O. BOX 72319<br>LOUISVILLE, KY 40272<br>PARCEL-ID 03-039-0900.000 | 18-03-33 MINERAL RIGHTS<br>W1/2 NE<br>0080.00A MIN USE CODE 260<br>280 | 00 | 280 | — SAME — | | | | | | | |
| OHIO TELEPHONE & TAX SUPER.<br>C/O FINANCE DEPT.<br>C/O AT&T<br>PROPERTY TAX UNIT<br>P.O. BOX 1329<br>MORRISTOWN, NJ. 07969-1329<br>PARCEL-ID 03-039-8402.000 | -00-00<br>0000.00A COM USE CODE 400<br>34,880 | 00 | 34,880 | | | | | | | | |
| COLUMBUS & SOUTHERN OHIO<br>ELECTRIC CO.<br>215 NORTH FRONT ST.<br>COLUMBUS, OHIO 43215<br>PARCEL-ID 03-039-8403.000 | P.U. FORM U 9<br>P/U USE CODE 880<br>00 | 168,650 | 168,650 | | | | | | | | |

TAX RATE 50
A/R RED FACTOR 11.7051
OTH RED FACTOR 08.5667

LAWRENCE
TAX DISTRICT 03-DECATUR-ROCK HILL S.D.

# GENERAL TAX LIST AND DUPLICATE OF REAL AND PUBLIC UTILITY PROPERTY
## COUNTY REAL ESTATE TAXES AND SPECIAL ASSESSMENTS

01/03/96

TAX YEAR 1995
INTEREST RATE
PAGE NO 260

| OWNER'S NAME MAILING ADDRESS | DESCRIPTION LAND | IMPROVEMENTS | TOTAL VALUE | TAXES CHARGED | DECEMBER TAXES | PENALTY | JUNE TAXES | PENALTY | TOTAL DELINQUENT | C. D. DATE | MEMO |
|---|---|---|---|---|---|---|---|---|---|---|---|
| OHIO BELL TELEPHONE CO.<br>C/O DIV. ACCOUNTING MANAGER CO<br>45 ERIEVIEW PLAZA RM 1070<br>CLEVELAND, OHIO 44114-0000<br>PARCEL-ID 03-039-8404.000 | P U FORM U9<br>P/U USE CODE 880<br>00 | 153,590 | 153,590 | | | | | | | | |
| BUCKEYE RURAL ELECTRIC<br>COOPERATIVE, INC.<br>4848 ST. RT. 325 SO.<br>P.O. BOX 200<br>RIO GRANDE, OHIO 45674-0200<br>PARCEL-ID 03-039-8405.000 | P.U. FORM U9<br>P/U USE CODE 880<br>00 | 140,620 | 140,620 | | | | | | | | |
| GRAND TRUNK WESTERN RAILROAD<br>PROPERTY MANAG DEPART<br>1333 BREWERY PARK BLVD.<br>DETROIT, MI 48207-2699<br>COMBINED PER J.M. & RAY DUTEY<br>PARCEL-ID 03-039-8500.000 | PUBLIC UTILITY REAL-DECATUR TO<br>WNSHIP NOT USED IN OPERATION<br>P/U USE CODE 850<br>210 | 00 | 210 | | | | | | | | |
| OHIO BELL TELEPHONE CO.<br>45 ERIEVIEW PLAZA RM 1070<br>CLEVELAND, OHIO 44114-0000<br>PARCEL-ID 03-039-8504.000 | -00-00<br>0000.00A<br>COM USE CODE 830<br>1,050 | 5,820 | 6,870 | | | | | | | | |
| BUCKEYE ELECTRIC UTILITY COMPA<br>NY<br>P.O. BOX 26036<br>COLUMBUS, OHIO 43226-0036<br>PARCEL-ID 03-040-9000.000 | 00-00 PU FORM U9<br>P/U USE CODE 880<br>00 | 1,020 | 1,020 | | | | | | | | |
| COLUMBIA GAS TRANSMISSION CORP<br>.<br>1700 MACCORKLE AVE SE<br>P.O. BOX 1273<br>CHARLESTON, WV 25325-1273<br>PARCEL-ID 03-111-1111.111 | SUPPLEMENTAL ASSESSMENT FOR PU<br>BLIC UTILITIES<br>USE CODE 800<br>00 | 00 | 00 | Delete for tax year 96 - No longer a P.U. listing | | | | | | | |

TAX RATE 50
A/R RED FACTOR 11.7051
OTH RED FACTOR 08.5667

LAWRENCE
TAX DISTRICT 03-DECATUR-ROCK HILL S.D.

# GENERAL TAX LIST AND DUPLICATE OF REAL AND PUBLIC UTILITY PROPERTY
## COUNTY REAL ESTATE TAXES AND SPECIAL ASSESSMENTS

01/03/96

TAX YEAR 1995
INTEREST RATE
PAGE NO 261

| OWNER'S NAME MAILING ADDRESS | DESCRIPTION LAND | IMPROVEMENTS | TOTAL VALUE | TAXES CHARGED | DECEMBER TAXES | PENALTY | JUNE TAXES | PENALTY | TOTAL DELINQUENT | C. D. DATE | MEMO |
|---|---|---|---|---|---|---|---|---|---|---|---|

| COUNTY TOTAL BREAKDOWN | FIRST TAXES | HALF PAID | SECOND TAX | HALF PAID | TOTAL DELINQUENT |
|---|---|---|---|---|---|
| CURRENT R.E.TAX (AGR/RES) | .00 | | | .00 | |
| CURRENT R.E. TAX (OTHER) | .00 | | | .00 | |
| TAX REDUCTION (AGR/RES) | .00 | | | .00 | |
| TAX REDUCTION (OTHER) | .00 | | | .00 | |
| SUBTOTAL (AGR/RES) | .00 | .00 | | .00 | .00 |
| SUBTOTAL (OTHER) | .00 | .00 | | .00 | .00 |
| 10 PCT REDUCTION (AGR/RES | .00 | .00 | | .00 | .00 |
| 10 PCT REDUCTION (OTHER | .00 | .00 | | .00 | .00 |
| 2 1/2 PCT REDUCTION (AGR/RES) | .00 | .00 | | .00 | .00 |
| 2 1/2 PCT REDUCTION (OTHER) | .00 | .00 | | .00 | .00 |
| HOMESTEAD REDUCTION (AGR/RES) | .00 | .00 | | .00 | .00 |
| HOMESTEAD REDUCTION (OTHER) | .00 | .00 | | .00 | .00 |
| UNPAID 1ST HALF R.E. (AGR/RES | .00 | .00 | | .00 | .00 |
| UNPAID 1ST HALF R.E. (OTHER | .00 | .00 | | .00 | .00 |
| CURRENT PUB UTIL PERS PROP | .00 | .00 | | .00 | .00 |
| UNPAID 1ST HALF P.U. PERS | .00 | .00 | | .00 | .00 |
| AGRICULTURAL RECOUPMENT | .00 | .00 | | .00 | .00 |
| TAX REDUCTION | .00 | .00 | | .00 | .00 |
| SUBTOTAL | .00 | .00 | | .00 | .00 |
| 10 PCT REDUCTION | .00 | .00 | | .00 | .00 |
| TOTAL RECOUPMENT | .00 | .00 | | .00 | .00 |
| UNPAID AGRI RECOUPMENT | .00 | .00 | | .00 | .00 |
| DELINQ.R.E. TAX (AGR/RES) | .00 | .00 | | .00 | .00 |
| INTEREST .00 | | | | | |
| DELINQ R.E. TAX (OTHER) | .00 | .00 | | .00 | .00 |
| INTEREST .00 | | | | | |
| DELINQ PUB UTIL PERS PROP | .00 | .00 | | .00 | .00 |
| INTEREST .00 | | | | | |
| DELINQ AGRICULTURAL RECOUP | .00 | .00 | | | |
| INTEREST .00 | | | | | |

DAYTON LEGAL BLANK INC 60388

TAX RATE 50
A/R RED FACTOR 11.7051
OTH RED FACTOR 08.5667

LAWRENCE
TAX DISTRICT 03-DECATUR-ROCK HILL S.D.

# GENERAL TAX LIST AND DUPLICATE OF REAL AND PUBLIC UTILITY PROPERTY
## COUNTY REAL ESTATE TAXES AND SPECIAL ASSESSMENTS

01/03/96

TAX YEAR 1995
INTEREST RATE
PAGE NO 262

| OWNER'S NAME MAILING ADDRESS | DESCRIPTION LAND | IMPROVEMENTS | TOTAL VALUE | TAXES CHARGED | DECEMBER TAXES | PENALTY | JUNE TAXES | PENALTY | TOTAL DELINQUENT | C. D. DATE | MEMO |
|---|---|---|---|---|---|---|---|---|---|---|---|
| COUNTY TOTAL BREAKDOWN | | FIRST TAXES | | HALF PAID | SECOND TAX | | HALF PAID | | TOTAL DELINQUENT | | |
| CURRENT S.A. COUNTY | | | .00 | .00 | | .00 | | .00 | | | |
| CURRENT S.A. TOWNSHIP | | | .00 | .00 | | .00 | | .00 | | | |
| CURRENT S.A. MUNICIPAL | | | .00 | .00 | | .00 | | .00 | | | |
| UNPAID S.A. COUNTY | | | .00 | .00 | | .00 | | .00 | | | |
| UNPAID S.A. TOWNSHIP | | | .00 | .00 | | .00 | | .00 | | | |
| UNPAID S.A. MUNICIPAL | | | .00 | .00 | | .00 | | .00 | | | |
| DELINQ. S.A. COUNTY | | | .00 | .00 | | .00 | | .00 | | .00 | |
| INTEREST | .00 | | | | | | | | | | |
| DELINQ. S.A. TOWNSHIP | | | .00 | .00 | | .00 | | .00 | | .00 | |
| INTEREST | .00 | | | | | | | | | | |
| DELINQ. S.A. MUNICIPAL | | | .00 | .00 | | .00 | | .00 | | .00 | |
| INTEREST | .00 | | | | | | | | | | |
| 5 PAY R.E. (AGR/RES) | | | .00 | .00 | | .00 | | .00 | | .00 | |
| BALANCE | .00 | | | | | | | | | | |
| 5 PAY R.E. (OTHER) | | | .00 | .00 | | .00 | | .00 | | .00 | |
| BALANCE | .00 | | | | | | | | | | |
| 5 PAY S.A. | | | .00 | .00 | | .00 | | .00 | | .00 | |
| BALANCE | .00 | | | | | | | | | | |
| FUTURE S.A. COUNTY | | | .00 | .00 | | .00 | | .00 | | | |
| FUTURE S.A. TOWNSHIP | | | .00 | .00 | | .00 | | .00 | | | |
| FUTURE S.A. MUNICIPAL | | | .00 | .00 | | .00 | | .00 | | | |
| OVERPAYMENTS | | | | | | | | .00 | | | |
| TOTAL TAX********** | | | .00 | .00 | | .00 | | .00 | | .00 | |

| | | | | | |
|---|---|---|---|---|---|
| TOTAL NO. OF PRINTED PARCEL | 843 | AGR/RES LAND VALUES | 1,951,490 | | |
| TOTAL ACREAGE | 25,567.42 | BUILD VALUES | 2,097,290 | | |
| RECOUPMENT VALUE | 570 | OTHER LAND VALUES | 261,900 | | |
| | | BUILD VALUES | 442,880 | | |
| | | SUBTOTAL | 4,753,560 | | |
| REMITTERS: A/R | .00 OTHER .00 | P.U. PERS PROP | 463,880 | | |
| | | P.U. REAL ESTATE | 210 | | |
| | | TOTAL VALUE | 5,217,650 | | |

DAYTON LEGAL BLANK INC 60398