



1993

AUDITORS
DUPLICATES

UNION 1

LAWRENCE
COUNTY

23



TAX RATE 37.65
A/R RED FACTOR 03.7339
OTH RED FACTOR 07.7450

LAWRENCE
TAX DISTRICT

GENERAL TAX LIST AND DUPLICATE OF REAL AND PUBLIC UTILITY PROPERTY
COUNTY REAL ESTATE TAXES AND SPECIAL ASSESSMENTS
23-UNION TWP-CHESAPEAKE S.D.

12/27/93

TAX YEAR 1993
INTEREST RATE
PAGE NO 3531

12/27/93

PAGE NO 3531

OWNER'S NAME MAILING ADDRESS	DESCRIPTION			TAXES CHARGED	DECEMBER TAXES	PENALTY	JUNE TAXES	PENALTY	TOTAL DELINQUENT	C.D. DATE	MEMO
	LAND	IMPROVEMENTS	TOTAL VALUE								
COUNTY TOTAL BREAKDOWN				FIRST TAXES	HALF PAID	SECOND TAX	HALF PAID	TOTAL DELINQUENT			
.....											
GRAHAM, WAYNE E AND ALCIA A ROUTE 2 BOX 422 PROCTORVILLE, OHIO 45669 PARCEL-ID 23-001-0100.000	16-01-01 N PT. NW NW 0019.22A	AGR USE CODE 120	1,620 00 1,620								
.....											
GRAHAM, WAYNE E. & ALCIA RT. 2 BOX 422 PROCTORVILLE, OHIO 45669-0000 PARCEL-ID 23-001-0200.000	16-01-01 PT. 0001.00A	AGR USE CODE 120	2,240 6,210 8,450 HOMESITE VALUE LISTED BELOW 2,240 5,550 7,790								
.....											
SHOEMAKER, NEAL H. & DEBBIE A. C/O HUPP, MAURICE 124 TWP. RD. 176 CROWN CITY, OHIO 45623 PARCEL-ID 23-001-0300.000	16-1-01 S. PT. NW NW LESS 2.29 A. BAL=16.78ACS.	RES USE CODE 510	00 00 00								
.....											
12-04-92 TRNSF TO 23-001-0300.000	HUPP, MAURICE & OLLIE										
.....											
HUPP, MAURICE & OLLIE RT 2 BOX 411 PROCTORVILLE, OH 45669 VOL 573 PG 495 PARCEL-ID 23-001-0300.000	16-1-01 S. PT. NW NW LESS 2.29 A. BAL=16.78ACS.	RES USE CODE 510	4,720 6,440 11,160 HOMESITE VALUE LISTED BELOW 2,800 4,010 6,810								
.....											
12-04-92 TRNSF FROM 23-001-0300.000	SHOEMAKER, NEAL H. & DEBBIE										
.....											
MURDOCK, KEITH A & CONNIE S 072 C/O FIRST HUNTINGTON NAT'L BK P. O. BOX 179 HUNTINGTON, WEST VIRGINIA ATTN: MLD 25706-0179 EXEMPT SALE:5/20/83 PARCEL-ID 23-001-0300.001	16-1-01 PT. S. PT. NW NW PT. 2 29ACS.	RES USE CODE 510	2,940 12,450 15,390								
.....											
FOULKES, OSCAR M. & ANNA L. 514 WILSON PL. HUNTINGTON, W. VA. PARCEL-ID 23-001-0400.000	16-01-01 PT. S PT. NW NW 0002.00A	RES USE CODE 510	2,610 2,200 4,810								
.....											
CLARK, CARRIE RT 2. BOX 481 PROCTORVILLE, OHIO 45669-000 PARCEL-ID 23-001-0500.000	16-01-01 E CEN. PT. W1/2 NW PT 0013.48A	RES USE CODE 510	AUV								

TAX RATE 37.65
A/R RED FACTOR 03.7339
OTH RED FACTOR 07.7450

LAWRENCE
TAX DISTRICT

GENERAL TAX LIST AND DUPLICATE OF REAL AND PUBLIC UTILITY PROPERTY
COUNTY REAL ESTATE TAXES AND SPECIAL ASSESSMENTS
23-UNION TWP-CHESAPEAKE S.D.

12/27/93

TAX YEAR 1993
INTEREST RATE
PAGE NO 3532

OWNER'S NAME MAILING ADDRESS	DESCRIPTION			TAXES CHARGED	DECEMBER TAXES	PENALTY	JUNE TAXES	PENALTY	TOTAL DELINQUENT	C.D. DATE	MEMO
	LAND	IMPROVEMENTS	TOTAL VALUE								
				3,100 4,730 7,830 HOMESITE VALUE LISTED BELOW 2,800 4,410 7,210							
HARMON, RONALD H. & KANDI L. RT 2 BOX 408 PROCTORVILLE, OHIO VOL 561 PG 200 PARCEL-ID 23-001-0600.000	16-01-01 PT. E CEN PT. W1/2 NW 0001.00A	RES USE CODE 510	2,800 4,640 7,440 HOMESITE VALUE LISTED BELOW 2,800 4,520 7,320								
HARMON, RONALD H. & KANDI L. RT 2 BOX 408 PROCTORVILLE, OHIO 45669 VOL 561 PG 202 PARCEL-ID 23-001-0700.000	16-1-01 PT. SW NW 0.78ACS. RES USE CODE 500		120 00 120								
BRAGG, CARROLL G. & REBECCA RT. 2 BOX 441 PROCTORVILLE, OHIO 45669 CKP LIONO#6244 PARCEL-ID 23-001-0800.000	16-1-01 PT SW NW (SURVEY-85 DUP) 15.09ACS.	AGR USE CODE 101	AUV 3,150 24,090 27,240 HOMESITE VALUE LISTED BELOW 2,800 20,950 23,750								James A. Jaxet J. Mayo - Haz Mat Environmental Contractors, Inc.
BLACK, LESTER & CONNIE RT. 2 BOX 406 PROCTORVILLE, OHIO 45669-0000 PARCEL-ID 23-001-0900.000	16-01-01 PT. SW NW PT. 0001.01A	RES USE CODE 510	2,800 9,170 11,970								
CLARK, DARLENE E LIFE ESTATE RT. 2 BOX 435 PROCTORVILLE, OHIO 45669 PARCEL-ID 23-001-1000.000	16-01-01 E CEN PT. W1/2 NW PT. 0000.13A	RES USE CODE 500	40 00 40								
CLARK, STANLEY C. & PHYLLIS RT. 2 BOX 407 PROCTORVILLE, OHIO 45669-0000 PARCEL-ID 23-001-1100.000	16-01-01 PT. SW NW PT. 0000.10A	RES USE CODE 500	760 00 760								
CLARK, STANLEY C. & PHYLLIS RT. 2 BOX 407 PROCTORVILLE, OHIO 45669-000 PARCEL-ID 23-001-1200.000	16-01-01 PT. SW NW PT. 172.85 ON ST. RT. 775 X 145.55 0000.60A	RES USE CODE 510	2,390 8,680 11,070 HOMESITE VALUE LISTED BELOW 2,390 8,400 10,790								
DUNFEE, NAOMI L. RT. 2 BOX 409 PROCTORVILLE, OH. 45669-0000 PARCEL-ID 23-001-1300.000	16-01-01 NE PT. SW NW 0004.50A	RES USE CODE 510	3,170 9,300 12,470 HOMESITE VALUE LISTED BELOW 2,800 8,270 11,070								
MCKEE, RONNIE L. & JANET L. & COMBS, CURTIS F. & REGINA H. RT. 2 BOX 405 PROCTORVILLE, OH. 45669-0000	16-01-01 PT. SW NW LESS 1.50A 0003.00A	AGR USE CODE 120	3,010 23,570 26,580								

OWNER'S NAME MAILING ADDRESS	DESCRIPTION			TAXES CHARGED	DECEMBER TAXES	PENALTY	JUNE TAXES	PENALTY	TOTAL DELINQUENT	C.D. DATE	MEMO
	LAND	IMPROVEMENTS	TOTAL VALUE								
PARCEL-ID 23-001-1400.000	HOMESITE VALUE LISTED BELOW 2,800 19,270 22,070										
GRIMMETT, DONNIE & SANDRA RT 2 BOX 404-A PROCTORVILLE, OHIO 45669 VOL 575 LG 399	16-1-1 PT SW NW PT LESS 0.57AC RES BALO.61ACRES RES USE CODE 500										
PARCEL-ID 23-001-1500.000	2,430 00 2,430 HOMESITE VALUE LISTED BELOW 2,430 00 2,430										
03-03-93 TRNSF FROM 23-001-1500.000	BRAGG, CARROLL G. & REBEC										
BRAGG, CARROLL G. & REBECCA L RT. 2 BOX 441 PROCTORVILLE, OHIO 45669 VOL 571 PG 144	16-1-1 PT SW NW 1.18 ACS RES USE CODE 510										
PARCEL-ID 23-001-1500.000	00 00 00										
03-03-93 SPLIT TO 23-001-1500.000	BRAGG, CARROLL G. & REBEC										
03-03-93 SPLIT TO 23-001-1500.001	BRAGG, LORI J										
BRAGG, CARROLL G. & REBECCA L RT. 2 BOX 441 PROCTORVILLE, OHIO 45669 VOL 571 PG 144	16-1-1 PT SW NW PT LESS 0.57AC RES BALO.61ACRES RES USE CODE 500										
PARCEL-ID 23-001-1500.000	00 00 00										
03-03-93 SPLIT FROM 23-001-1500.000	BRAGG, CARROLL G. & REBEC										
03-03-93 TRNSF TO 23-001-1500.000	GRIMMETT, DONNIE & SANDRA										
BRAGG, LORI J RT 2 BOX 404 PROCTORVILLE, OHIO 45669 VOL 575 PG 397	16-1-1 PT SW NW PT 0.57ACRES RES USE CODE 510										
PARCEL-ID 23-001-1500.001	2,280 4,750 7,030										
03-03-93 SPLIT FROM 23-001-1500.000	BRAGG, CARROLL G. & REBEC										
BRAGG, CARROLL G. & REBECCA RT. 2 BOX 441 PROCTORVILLE, OHIO 45669 PARCEL-ID 23-001-1600.000	16-01-01 IN SE COR. W1/2 NW 0001.00A AGR USE CODE 101 AUV 20 00 20										
HUPP, MAURICE & OLLIE RT 2 BOX 411 PROCTORVILL, OH 45669 VOL 573 PG 495	16-01-01 IN CEN. PR. W1/2 NW 0001.00A AGR USE CODE 100 110 00 110										
PARCEL-ID 23-001-1700.000											
12-04-92 TRNSF FROM 23-001-1700.000	SHOEMAKER, NEAL H. & DEBB										
SHOEMAKER, NEAL H. & DEBBIE A. C/O HUPP, MAURICE 124 TWP. RD.176	16-01-01 IN CEN. PR. W1/2 NW 0001.00A AGR USE CODE 100										

[illegible]

OWNER'S NAME MAILING ADDRESS	DESCRIPTION			TAXES CHARGED	DECEMBER TAXES	PENALTY	JUNE TAXES	PENALTY	TOTAL DELINQUENT	C.D. DATE	MEMO
	LAND	IMPROVEMENTS	TOTAL VALUE								
PROCTORVILLE, OHIO 45669 VOL 559 PG 428 PARCEL-ID 23-002-0500.003	2,790	00	2,790								
LAMBERT, RODNEY S. & BEVERLY RT 2 BOX 384A PROCTORVILLE, OHIO 45669 VOL 561 PG 391 PARCEL-ID 23-002-0500.004	3,750	00	3,750								
KINCAID, R. DEAN & DENISE LYNN P.O. BOX 707 PROCTORVILLE, OHIO 45669 VOL 558 PG 231 PARCEL-ID 23-002-0500.005	3,750	00	3,750								
HAWTHORNE, DALVIN & SPENCE RT 2 BOX 384 B PROCTORVILLE, OHIO 45669 VOL 559 PG 209 PARCEL-ID 23-002-0500.006	2,810	00	2,810								
HAWTHORNE, DALVIN & SPENCE RT 2 BOX 384 B PROCTORVILLE, OHIO 45669 VOL 559 PG 209 PARCEL-ID 23-002-0500.007	1,410	00	1,410								
ADKINS, JIMMIE & BRENDA RT 2 BOX 384BB PROCTORVILLE, OHIO 45669 VOL 559 PG 53 PARCEL-ID 23-002-0500.008	7,910	00	7,910								
ADKINS, JIMMIE & BRENDA RT. 2, BOX 384 BB PROCTORVILLE, OHIO 45669 PARCEL-ID 23-002-0500.009	1,880	00	1,880								
HAWTHORNE, CHARLES M. RT 2 BOX 383-A CHESAPEAKE, OHIO 45619 VOL 561 PG 208 PARCEL-ID 23-002-0500.010	1,400	00	1,400								
WEBB, VERA LOUISE RT. 2 BOX 341 PROCTORVILLE, OHIO VOL 579 PG 151 PARCEL-ID 23-002-0600.000	16-01-01 PT. S PT. W1/2 NE 0010.00A RES USE CODE 510	2,070	10,400	12,470	12/18/93	0600.001	RT 2 Box 337 Bal: 900 Prec. OK	wp shu	-02		
06-23-93 TRNSF FROM 23-002-0600.000	HOMESITE VALUE LISTED BELOW 1,120 9,620 10,740 WEBB, CARL E. & VERA LOUI										
WEBB, CARL E. & VERA LOUISE RT. 2 BOX 341 PROCTORVILLE, OHIO PARCEL-ID 23-002-0600.000	16-01-01 PT. S PT. W1/2 NE 0010.00A RES USE CODE 510	00	00	00							

[illegible]

TAX YEAR 1993
INTEREST RATE
PAGE NO 3537

James A & Janet F Mayo - Haz Mat Environmental Contractors, Inc -

PROPERTY	TAX YEAR	1993
12/27/93	INTEREST RATE	
	PAGE NO	3538

10-13-93 TRNSF FROM 23-002-1200.002 HUGHES, HERMAN C. & LORA

TAX RATE 37.65
A/R RED FACTOR 03.7339
OTH RED FACTOR 07.7450

LAWRENCE
TAX DISTRICT

GENERAL TAX LIST AND DUPLICATE OF REAL AND PUBLIC UTILITY PROPERTY
COUNTY REAL ESTATE TAXES AND SPECIAL ASSESSMENTS
23-UNION TWP-CHESAPEAKE S.D.

12/27/93

TAX YEAR 1993
INTEREST RATE
PAGE NO 3539

OWNER'S NAME MAILING ADDRESS	DESCRIPTION			TAXES CHARGED	DECEMBER TAXES	PENALTY	JUNE TAXES	PENALTY	TOTAL DELINQUENT	C.D. DATE	MEMO
	LAND	IMPROVEMENTS	TOTAL VALUE								
HUGHES, HERMAN C. & LORA RT. 2 BOX 332 PROCTORVILLE, OHIO 45669 PARCEL-ID 23-002-1200.002	16-1-01 PT E 1/2 NE PT E 1/2 SE N OF ROME RD 0.26ACS.	RES USE CODE 510									
10-13-93 TRNSF TO 23-002-1200.002	00 00 00 HUGHES, LORA										
SIMPSON, GORDON L. & WANDA RT. 2, BOX 326-1 PROCTORVILLE, OHIO 45669 PARCEL-ID 23-002-1201.000	16-01-01 E 1/2 NE PT E 1/2 SE N OF ROME RD PT 0001.28A	RES USE CODE 510									
	1,150 17,190 18,340 HOMESITE VALUE LISTED BELOW 1,120 17,000 18,120										
JOHNSON, EDWIN L. P.O. BOX 406 UNION, WV. 24983 VOL 547 PG 558 PARCEL-ID 23-002-1202.000	16-01-01 E 1/2 NE PT E 1/2 SE N OF ROME ROAD PT 0041.28A	AGR USE CODE 100									
	5,070 00 5,070										
SIMPKINS, BENNIE & GERTRUDE RT. 1 BOX 101 SCOTTOWN, OHIO PARCEL-ID 23-002-1300.000	16-01-01 PT. 0010.34A	AGR USE CODE 101									
	2,350 850 3,200										
JOHNSON, HARVEY D. & SHARON 022 C/O TRANSAMERICA REAL ESTATE TAX SERVICE 1105 SCHROCK RD SUITE 437 COLUMBUS, OHIO 43229 PARCEL-ID 23-002-1400.000	16-01-01 PT. 0001.84A	RES USE CODE 510									
	1,210 11,250 12,460										
BELL, JERRY & SHARON P.O. BOX 63 PROCTORVILLE, OHIO 45669 VOL 558 PG 330 PARCEL-ID 23-002-1501.000	-00-00 COUNTRY VILLAGE S.D. LOT 1 0000.00A	RES USE CODE 510									
	1,620 10,160 11,780										
DAWSON, CHESTER R. & LINDA 121 N BIGHAM ST. OAK HILL, OHIO 45656 VOL 551 PG 261, 263 PARCEL-ID 23-002-1502.000	-00-00 COUNTRY VILLAGE S.D. LOT 2 0000.00A	RES USE CODE 510									
	00 00 00										
09-22-93 TRNSF TO 23-002-1502.000	BENEFICIAL MORTGAGE CO. 0										
BENEFICIAL MORTGAGE CO. OF OHIO 384 E MAIN ST JACKSON, OHIO 45640 VOL 551 PG 261, 263 PARCEL-ID 23-002-1502.000	-00-00 COUNTRY VILLAGE S.D. LOT 2 0000.00A	RES USE CODE 510									
	1,560 7,400 8,960										
09-22-93 TRNSF FROM 23-002-1502.000	DAWSON, CHESTER R. & LINDA										

Rt 2 Box 329 Proctorville
James B & Junita G Simpson

TAX RATE 37.65
A/R RED FACTOR 03.7339
OTH RED FACTOR 07.7450

LAWRENCE
TAX DISTRICT

GENERAL TAX LIST AND DUPLICATE OF REAL AND PUBLIC UTILITY PROPERTY
COUNTY REAL ESTATE TAXES AND SPECIAL ASSESSMENTS
23-UNION TWP-CHESAPEAKE S.D.

12/27/93

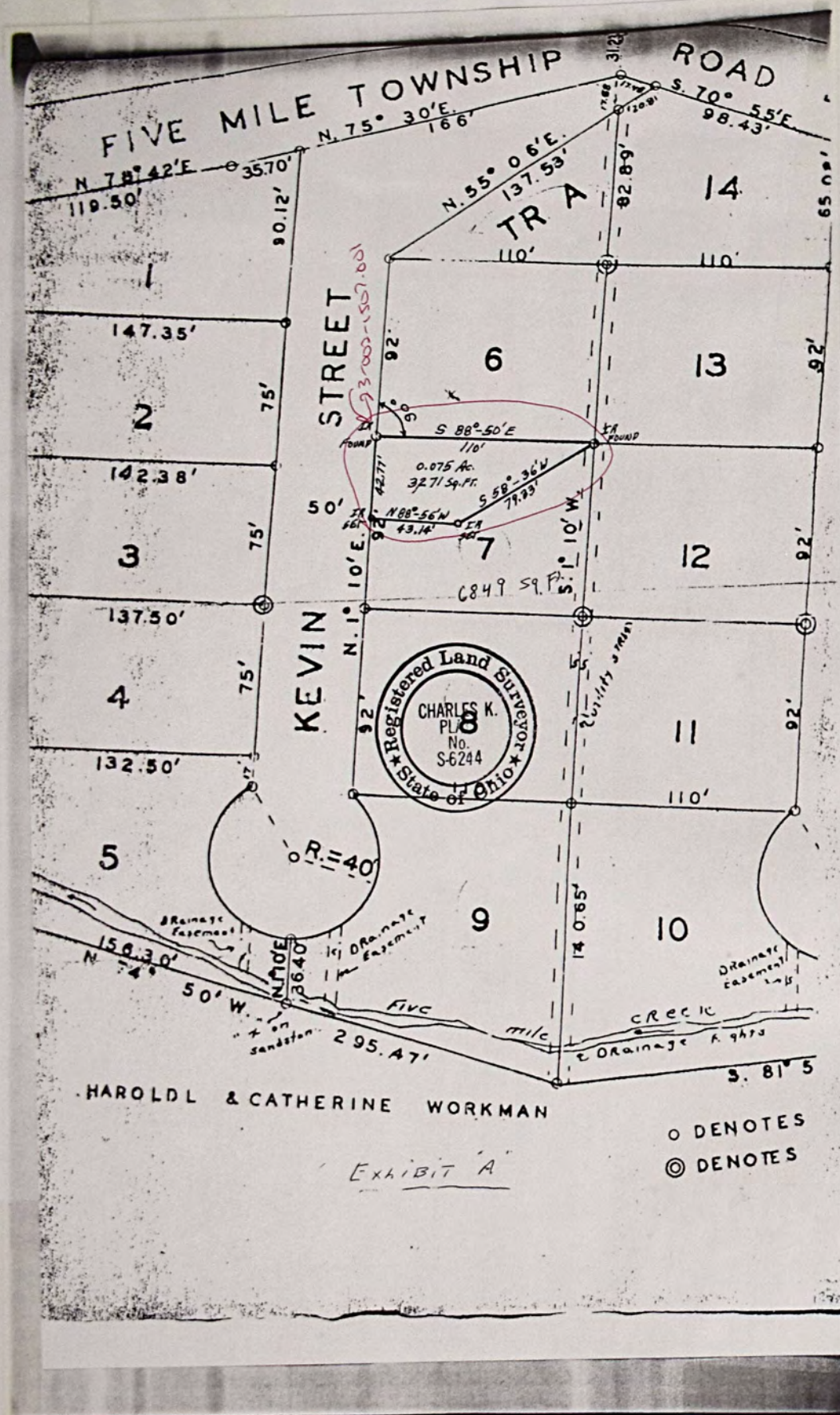
TAX YEAR 1993
INTEREST RATE
PAGE NO 3540

OWNER'S NAME MAILING ADDRESS	DESCRIPTION			TAXES CHARGED	DECEMBER TAXES	PENALTY	JUNE TAXES	PENALTY	TOTAL DELINQUENT	C.D. DATE	MEMO
	LAND	IMPROVEMENTS	TOTAL VALUE								
JOHNSON, HARVEY D. & SHARON 022 C/O TRANSAMERICA REAL ESTATE TAX SERVICE 1105 SCHROCK RD SUITE 437 COLUMBUS, OHIO 43229 PARCEL-ID 23-002-1503.000	-00-00 COUNTRY VILLAGE S.D. LOT 3 0000.00A	RES USE CODE 500									
	1,530 00 1,530										
JOHNSON, HARVEY D. & SHARON 022 C/O TRANSAMERICA REAL ESTATE TAX SERVICE 1105 SCHROCK RD SUITE 437 COLUMBUS, OHIO 43229 PARCEL-ID 23-002-1504.000	-00-00 COUNTRY VILLAGE S.D. LOT 4 0000.00A	RES USE CODE 500									
	1,510 00 1,510										
JOHNSON, HARVEY D. & SHARON 022 C/O TRANSAMERICA REAL ESTATE TAX SERVICE 1105 SCHROCK RD SUITE 437 COLUMBUS, OHIO 43229 PARCEL-ID 23-002-1505.000	-00-00 COUNTRY VILLAGE S.D. LOT 5 0000.00A	RES USE CODE 500									
	2,230 00 2,230										
MANNS, ARLIE & REBECCA RT. 2 BOX 328 PROCTORVILLE, OHIO 45669 PARCEL-ID 23-002-1506.000	-00-00 COUNTRY VILLAGE S.D. LOT 6 0000.00A	RES USE CODE 510									
	1,660 17,930 19,590 HOMESITE VALUE LISTED BELOW 1,660 17,930 19,590										
MANNS, ARLIE & BECKY RT. 2 BOX 328 PROCTORVILLE, OHIO 45669 PARCEL-ID 23-002-1507.000	-00-00 COUNTRY VILLAGE S.D. LOT 7 0000.00A	RES USE CODE 500									
	1,660 00 1,660										
MANNS, ARLIE & BECKY RT. 2 BOX 328 PROCTORVILLE, OHIO 45669 PARCEL-ID 23-002-1508.000	-00-00 COUNTRY VILLAGE S.D. LOT 8 0000.00A	RES USE CODE 500									
	1,660 00 1,660										
MANNS, ARLIE & BECKY LIFE EST. R. 2 PROCTORVILLE, OHIO 45669 PARCEL-ID 23-002-1509.000	-00-00 COUNTRY VILLAGE S.D. LOT 9 0000.00A	RES USE CODE 510									
	2,390 8,720 11,110 HOMESITE VALUE LISTED BELOW 2,390 8,720 11,110										
LEMLEY, ROBERT JOE P.O. BOX 792 PROCTORVILLE, OH. 45669-000 \$2,500 SALE ON 2/5/86 PARCEL-ID 23-002-1510.000	-00-00 COUNTRY VILLAGE S.D. LOT 10 0000.00A	RES USE CODE 510									
	1,790 13,600 15,390										

Lot 6 Rt 2 Box 328 Proctorville
Jay A & Yvonne B. Campbell

1507.001 (3,271 sq ft) (last 2 years)
work 10/14/94
Sara

term of life est.
Constance Winters



OWNER'S NAME MAILING ADDRESS		DESCRIPTION			TAXES CHARGED	DECEMBER TAXES	PENALTY	JUNE TAXES	PENALTY	TOTAL DELINQUENT	C.D. DATE	MEMO
		LAND	IMPROVEMENTS	TOTAL VALUE								
11-05-93	286.79											
MANN, ARLE J. & REBECCA J.												
RT. 2 BOX 328												
PROCTORVILLE, OHIO	45669											
VOL 557 PG 191												
PARCEL-ID 23-002-1511.000												
MANN, ARLE J. & REBECCA J.												
RT. 2 BOX 328												
PROCTORVILLE, OHIO	45669											
VOL 557 PG 191												
PARCEL-ID 23-002-1512.000												
10-01-93	68.76											
BLACK, BOBBY L LIFE ESTATE												
ROUTE 2 BOX 276												
PROCTORVILLE, OHIO	45669											
VOL 556 PG 600												
PARCEL-ID 23-002-1513.000												
BLACK, BOBBY L LIFE ESTATE												
ROUTE 2 BOX 276												
PROCTORVILLE, OHIO	45669											
VOL 556 PG 600												
PARCEL-ID 23-002-1514.000												
LAMBERT, CLARENCE												
1725 PINE ST.												
KENOVA, W. VA.	25530-000											
PARCEL-ID 23-002-1515.000												
BRUMFIELD, LEOTA												
RT. 2 BOX 326B												
PROCTORVILLE, OHIO	45669-000											
PARCEL-ID 23-002-1516.000												
BRUMFIELD, LEOTA												
RT. 2 BOX 326B												
PROCTORVILLE, OH.	45669											
PARCEL-ID 23-002-1517.000												
MOTT, SUSAN J.												
P.O. BOX 1081												
PROCTORVILLE, OH.	45669-000											
PARCEL-ID 23-002-1518.000												
MANN, ARLE & BECKY												

[illegible]

TAX RATE 37.65
A/R RED FACTOR 03.7339
OTH RED FACTOR 07.7450

LAWRENCE
TAX DISTRICT

GENERAL TAX LIST AND DUPLICATE OF REAL AND PUBLIC UTILITY PROPERTY
COUNTY REAL ESTATE TAXES AND SPECIAL ASSESSMENTS
23-UNION TWP-CHESAPEAKE S.D.

12/27/93

TAX YEAR 1993
INTEREST RATE
PAGE NO 3543

OWNER'S NAME MAILING ADDRESS	DESCRIPTION			TAXES CHARGED	DECEMBER TAXES	PENALTY	JUNE TAXES	PENALTY	TOTAL DELINQUENT	C.D. DATE	MEMO
	LAND	IMPROVEMENTS	TOTAL VALUE								
EDWARDS, JAMES W. 992 3RD. AVE. CHESAPEAKE, OHIO 45619 PARCEL-ID 23-003-0500.000	16-1-1 W1/3 W1/2 SE LESS 0.13A BAL = 19.87A	AGR USE CODE 100									
	2,090	00	2,090								
EDWARDS, MONTE J. & ADA J. RT 2 BOX 384 B PROCTORVILLE, OHIO 45669 PARCEL-ID 23-003-0500.001	16-1-1 W1/3 W1/2 SE PT 0.13A RES USE CODE 500										
	110	00	110								
EDWARDS, DANA D. & DONNA K. RT. 2 BOX 384-C 5 MILE RD PROCTORVILLE, OHIO 45669 PARCEL-ID 23-003-0501.000	16-01-01 W 1/3 W 1/2 SE PT 0002.17A RES USE CODE 510										
	2,110	16,620	18,730								
WORKMAN, STACIE D. ET AL R.R. 2 BOX 278 PROCTORVILLE, OHIO 45669 PARCEL-ID 23-003-0600.000	16-01-01 E1/2 SE N OF ROME ROA D	AGR USE CODE 100									
	0025.00A										
	2,630	00	2,630								
CHISLER, ROBERT EDWARD AND ANN A JEAN RT. 1 BOX 284 CHESAPEAKE, OHIO 45619 PARCEL-ID 23-003-0700.000	16-01-01 PT. 0026.00A AGR USE CODE 100										
	2,730	00	2,730								
10-01-93 51.38											
BRAGG, CARROLL G. & REBECCA RT. 2 BOX 441 PROCTORVILLE, OHIO 45669 SEE 1988 DUP FOR COMBINE PARCEL-ID 23-003-0800.000	16-01-1 PT SW LESS .07 AC BAL = 25.17 AC	AGR USE CODE 101		17.99 0800.00 Bal= 7.18							
	AUV 620	00	620	William + Julia C. Burgett - James A + Janet F Mayo							
KINCAID, PEGGY L. RT. 2 BOX 387 PROCTORVILLE, OHIO 45669-000 PARCEL-ID 23-003-0801.000	16-01-01 SW PT	RES USE CODE 510									
	0003.10A										
	3,130 24,100 27,230										
	HOMESITE VALUE LISTED BELOW										
	2,800 22,930 25,730										
EARWOOD, JAMES E. P.O. BOX 432 WRIGHTSVILLE BEACH, 28480 PARCEL-ID 23-003-0802.000	16-01-01 SW- PT. 0000.63A RES USE CODE 500										
	1,760	00	1,760								
KINCAID, PEGGY L. RT. 2 BOX 458 PROCTORVILLE, OHIO 45669-0000 PARCEL-ID 23-003-0803.000	16-01-01 SW PT PARC 1 0012.56A RES USE CODE 500										
	1,320	00	1,320								
MILLER, BILLY R. & VIOLET	16-01-01 SW PT PARC 2										

TAX RATE 37.65
A/R RED FACTOR 03.7339
OTH RED FACTOR 07.7450

LAWRENCE
TAX DISTRICT

GENERAL TAX LIST AND DUPLICATE OF REAL AND PUBLIC UTILITY PROPERTY
COUNTY REAL ESTATE TAXES AND SPECIAL ASSESSMENTS
23-UNION TWP-CHESAPEAKE S.D.

12/27/93

TAX YEAR 1993
INTEREST RATE
PAGE NO 3544

OWNER'S NAME MAILING ADDRESS	DESCRIPTION			TAXES CHARGED	DECEMBER TAXES	PENALTY	JUNE TAXES	PENALTY	TOTAL DELINQUENT	C.D. DATE	MEMO
	LAND	IMPROVEMENTS	TOTAL VALUE								
RT. 2 BOX 465 PROCTORVILLE, OHIO 45669-0000 PARCEL-ID 23-003-0804.000	0012.56A	RES USE CODE 500									
	1,320	00	1,320								
LUNDY, JAMES M. & CHRISTINE P.O. BOX 1091 PROCTORVILLE, OHIO 45669 VOL 577 PG 643 PARCEL-ID 23-003-0805.000	16-1-1 PT SW LESS 86.35 & LESS .29 AC. BAL = .85	AGR USE CODE 100									
	2,890	00	2,890	Scott A. Ward -							
NICELY, RONALD L. AND MELVA M. ROUTE 2 BOX 387 H PROCTORVILLE, OHIO 45669 \$6,000.00 SALE: 7/26/83 PARCEL-ID 23-003-0805.001	16-1-1 PT SW PT LESS .15ACS BA L=.51ACS	RES USE CODE 510									
	2,330 19,680 22,010										
	HOMESITE VALUE LISTED BELOW										
	2,330 17,770 20,100										
BRAGG, JEFFERY A. & CATHY J. RT. 2 BOX 703-B PROCTORVILLE, OHIO 45669 PARCEL-ID 23-003-0805.002	16-1-1 PT SW PT LESS .15 BAL= .51	RES USE CODE 510									
	3,230	18,140	21,370								
BEATTY, RAY T. & DIANA S. P.O. BOX 1051 PROCTORVILLE, OHIO 45669 VOL 559 PG 71 PARCEL-ID 23-003-0805.003	16-01-01 PT SW PT LESS 0.07 BA L=0.92ACRES	RES USE CODE 510									
	4,610	26,550	31,160								
FLANNERY, WILLIE & MARY ANN RT 2 BOX 387-C PROCTORVILLE, OHIO 45669 VOL 569 PG 654 PARCEL-ID 23-003-0805.004	16-1-1 PT SW PT LESS 1.03ACS BAL= .07ACS	RES USE CODE 500									
	330	00	330								
BLASINGAME, RANDY D. RT 1 BOX 80-A CROWN CITY, OHIO 45623 VOL 556 PG 471 PARCEL-ID 23-003-0805.005	16-01-01 PT SW PT LESS 0.08AC BAL=0.74ACRES	RES USE CODE 510									
	4,410	27,440	31,850								
FLANNERY, WILLIE & MARY ANN RT 2 BOX 387-C PROCTORVILLE, OHIO 45669 VOL 569 PG 654 PARCEL-ID 23-003-0805.006	16-01-01 PT SW PT LESS 0.16 AC BAL=0.61ACRES	RES USE CODE 510									
	2,880	21,510	24,390								
RANDOLPH, ELDON LEE 107 TUTWEILER DRIVE CHESAPEAKE, OHIO 45619 VOL 572 PG 17 PARCEL-ID 23-003-0805.007	16-01-01 PT SW PT LESS 0.72ACR ES BAL= 4.94	RES USE CODE 510									
	3,420	40,760	44,180								

TAX RATE 37.65
A/R RED FACTOR 03.7339
OTH RED FACTOR 07.7450

LAWRENCE
TAX DISTRICT

GENERAL TAX LIST AND DUPLICATE OF REAL AND PUBLIC UTILITY PROPERTY
COUNTY REAL ESTATE TAXES AND SPECIAL ASSESSMENTS
23-UNION TWP-CHESAPEAKE S.D.

12/27/93

TAX YEAR 1993
INTEREST RATE
PAGE NO 3545

OWNER'S NAME MAILING ADDRESS	DESCRIPTION			TAXES CHARGED	DECEMBER TAXES	PENALTY	JUNE TAXES	PENALTY	TOTAL DELINQUENT	C.D. DATE	MEMO
	LAND	IMPROVEMENTS	TOTAL VALUE								
MARTIN, MATTHEW C. & LESLIE A. RT. 2 BOX 387E PROCTORVILLE, OHIO 45669 PARCEL-ID 23-003-0805.008	16-1-1 PT SW PT LESS .08A BAL= .71ACS	RES USE CODE 510									
	4,360	29,600	33,960								
RANDOLPH, ELDON L 107 TUTWEILER DR. CHESAPEAKE, OHIO 45619 VOL 572 PG 14 PARCEL-ID 23-003-0805.009	16-01-01 PT SW PT LESS 0.07 BA L=0.88ACRES	RES USE CODE 500									
	260	00	260								
RANDOLPH, ELDON L 107 TUTWILER DRIVE CHESAPEAKE, OHIO 45619 PARCEL-ID 23-003-0805.010	16-01-01 PT SW PT LESS 0.07 BAL=0 .77ACRES	RES USE CODE 500									
	130	00	130								
BLACK, LESTER L. & CONNIE L. RT. 2 BOX 406 PROCTORVILLE, OHIO 45669 PARCEL-ID 23-003-0805.011	16-1-1 PT SW PT LESS .09 BAL= .72ACS	RES USE CODE 510									
	4,390	18,820	23,210								
DUNCAN, DAVID R. & DIANA L. RT. 2 BOX 387-F PROCTORVILLE, OHIO 45669 PARCEL-ID 23-003-0805.012	16-1-1 PT SW PT LESS .14ACS BA L=.96A	RES USE CODE 510									
	4,670	19,970	24,640								
		HOMESITE VALUE LISTED BELOW									
	4,670	19,970	24,640								
BLEVINS, WILLIAM R. & JUANITA RT. 2, BOX 387 E3 PROCTORVILLE, OHIO 45669 VOL 557 PG 262 PARCEL-ID 23-003-0805.013	16-01-01 PT SE PT LESS 0.15 BA L=0.51ACRES	RES USE CODE 510									
	00	00	00								
07-19-93 TRNSF TO 23-003-0805.013	WARD, THOMAS E & VICKI D										
WARD, THOMAS E & VICKI D RT. 2, BOX 387 E3 PROCTORVILLE, OHIO 45669 VOL 579 PG 641 PARCEL-ID 23-003-0805.013	16-01-01 PT SE PT LESS 0.15 BA L=0.51ACRES	RES USE CODE 510									
	3,590	24,140	27,730								
07-19-93 TRNSF FROM 23-003-0805.013	BLEVINS, WILLIAM R. & JUA										
WARD, GREGORY E. & DOREEN L. 1115 11TH ST. HUNTINGTON, WVA 25705 VOL 545 PG 648 PARCEL-ID 23-003-0805.014	16-1-1 SW PT LESS .07A BAL=1.0 2ACS	RES USE CODE 510									
	4,730	24,590	29,320								
HUFFMAN, JACK P & REBECCA J	16-01-01 PT SW PT LESS 0.07 BA										

TAX RATE 37.65
A/R RED FACTOR 03.7339
OTH RED FACTOR 07.7450

LAWRENCE
TAX DISTRICT

GENERAL TAX LIST AND DUPLICATE OF REAL AND PUBLIC UTILITY PROPERTY
COUNTY REAL ESTATE TAXES AND SPECIAL ASSESSMENTS
23-UNION TWP-CHESAPEAKE S.D.

12/27/93

TAX YEAR 1993
INTEREST RATE
PAGE NO 3546

OWNER'S NAME MAILING ADDRESS	DESCRIPTION			TAXES CHARGED	DECEMBER TAXES	PENALTY	JUNE TAXES	PENALTY	TOTAL DELINQUENT	C.D. DATE	MEMO
	LAND	IMPROVEMENTS	TOTAL VALUE								
RT 2 BOX 387 E-1 PROCTORVILLE, OHIO 45669 VOL 553 PG 784 PARCEL-ID 23-003-0805.015	L=0.51ACRES	RES USE CODE 500									
	2,700	14,980	17,680								
04-26-93 TRNSF FROM 23-003-0805.015	BILLS, GARLAND JR. & DEBO										
BILLS, GARLAND JR. & DEBORAH RT. 2 PROCTORVILLE, OHIO 45669 VOL 553 PG 784 PARCEL-ID 23-003-0805.015	16-01-01 PT SW PT LESS 0.07 BA L=0.51ACRES	RES USE CODE 500									
	00	00	00								
04-26-93 TRNSF TO 23-003-0805.015	HUFFMAN, JACK P & REBECCA										
SWARTZ, MICHAEL S. & MEGAN E. 6428 GARY DR. HUNTINGTON WVA. 00025-705 VOL 582 PG 11 PARCEL-ID 23-003-0805.016	16-1-1 PT SW PT LESS .11A BAL= .54ACS	RES USE CODE 510									
	2,190	21,490	23,680								
10-08-93 TRNSF FROM 23-003-0805.016	RANSBOTTOM, DAVID TODD &										
RANSBOTTOM, DAVID TODD & BILLI E J. P.O. BOX 170 PROCTORVILLE, OHIO 45669 VOL 556 PG 319 PARCEL-ID 23-003-0805.016	16-1-1 PT SW PT LESS .11A BAL= .54ACS	RES USE CODE 510									
	00	00	00								
10-08-93 TRNSF TO 23-003-0805.016	SWARTZ, MICHAEL S. & MEGA										
NICELY, RONALD LEE & MELVA KAY RT 2 BOX 387-H PROCTORVILLE, OHIO 45669 VOL 523 PG 588 EX. B PARCEL-ID 23-003-0805.017	16-1-1 PT SW PT LESS .03 BAL= 26ACS	RES USE CODE 500									
	1,080	00	1,080								
HAZLETT, DONALD & TERRI RT 2 LOT 23 PROCTORVILLE, OHIO 45669 VOL 568 PG 96 PARCEL-ID 23-003-0805.018	16-01-01 PT SW PT LESS 0.11 BA L=0.92	RES USE CODE 510									
	4,610	31,660	36,270								
11-05-93 780.65											
GILLENWATER, MACK H. RT. 5 BOX 37 A1 PROCTORVILLE, OH. 45669-0000 PARCEL-ID 23-003-0806.000	16-01-01 SW PT 0002.23A	RES USE CODE 500									
	230	00	230								
ELMORE, HAROLD W. & JUDITH L. 022 C/O TRANSAMERICA REAL ESTATE TAX SERVICE 1105 SCHROCK RD SUITE 437	16-1-1 PT SW PT LESS .09 BAL= 57ACS	RES USE CODE 510									
	00	00	00								

TAX RATE 37.65
A/R RED FACTOR 03.7339
OTH RED FACTOR 07.7450

LAWRENCE
TAX DISTRICT

GENERAL TAX LIST AND DUPLICATE OF REAL AND PUBLIC UTILITY PROPERTY
COUNTY REAL ESTATE TAXES AND SPECIAL ASSESSMENTS
23-UNION TWP-CHESAPEAKE S.D.

12/27/93

TAX YEAR 1993
INTEREST RATE
PAGE NO 3549

OWNER'S NAME MAILING ADDRESS	DESCRIPTION			TAXES CHARGED	DECEMBER TAXES	PENALTY	JUNE TAXES	PENALTY	TOTAL DELINQUENT	C.D. DATE	MEMO
	LAND	IMPROVEMENTS	TOTAL VALUE								
		HOMESITE VALUE LISTED BELOW									
		4,730 11,150 15,880									
MARCUM, HARDIN F., JUDITH A. ESSINGER & JAMES E. MESSINGER ROUTE 2 BOX 387-E-5 PROCTORVILLE, OHIO 45669 VOL 553 PG 681 PARCEL-ID 23-003-0817.000		M16-01-01 PT SW PT LESS 0.07 BA L=0.51ACRES RES USE CODE 500									
	2,700	00	2,700								
MESSINGER, JAMES E. AND JUDITH A. RT. 2, BOX 387-E5 PROCTORVILLE, OHIO 45669 VOL 531 PG 583 PARCEL-ID 23-003-0818.000		M16-1-1 PT SW PT LESS .11A BAL = .87ACS RES USE CODE 510									
	4,560	30,090	34,650								
	4,560	30,090	34,650								
GRIMMETT, HARRY E. & NANCY K. 019 C/O SOURCE ONE MORTGAGE SE CO 27555 FARMINGTON ROAD P. O. BOX 1800 FARMINGTON HILLS, M 48018 PARCEL-ID 23-003-0819.000		M16-1-1 SW PT LESS .17A BAL = .59ACS RES USE CODE 510									
	2,770	21,810	24,580								
LAWRENCE COUNTY COMMISSIONERS VETERANS SQUARE IRONTON, OHIO 45638 PLAT 8 PG 180-181 PARCEL-ID 23-003-0820.000		M16-1-1 FIRST ST LEFT SIDE RIGH T OF WAY .37ACS USE CODE 620									
	40	00	40								
LAWRENCE COUNTY COMMISSIONERS VETERANS SQUARE IRONTON, OHIO 45638 PLAT 8 PG 180 & 181 PARCEL-ID 23-003-0821.000		M16-1-1 FIRST ST RIGHT SIDE RIG HT OF WAY .38ACS USE CODE 620									
	40	00	40								
LAWRENCE COUNTY COMMISSIONERS VETERANS SQUARE IRONTON, OHIO 45638 PLAT 8 PG 180 & 181 PARCEL-ID 23-003-0822.000		M16-1-1 SECOND ST LEFT SIDE RI GTH OF WAY .24ACS USE CODE 620									
	10	00	10								
LAWRENCE COUNTY COMMISSIONERS IRONTON, OHIO 45638 PLAT 8 PG 181 PARCEL-ID 23-003-0823.000		M16-1-1 SECOND ST. RIGHT SIDE R IGHT OF WAY .25ACS USE CODE 620									
	30	00	30								
LAWRENCE COUNTY COMMISSIONERS IRONTON, OHIO 45638 PLAT 8 PG 180-181 PARCEL-ID 23-003-0825.000		M16-1-1 THIRD ST RIGHT SIDE RIG HT OF WAY 0.21ACS USE CODE 620									
	20	00	20								
LAWRENCE COUNTY COMMISSIONERS		M16-01-01 REBECCA DRIVE LEFT SI									

TAX RATE 37.65
A/R RED FACTOR 03.7339
OTH RED FACTOR 07.7450

LAWRENCE
TAX DISTRICT

GENERAL TAX LIST AND DUPLICATE OF REAL AND PUBLIC UTILITY PROPERTY
COUNTY REAL ESTATE TAXES AND SPECIAL ASSESSMENTS
23-UNION TWP-CHESAPEAKE S.D.

12/27/93

TAX YEAR 1993
INTEREST RATE
PAGE NO 3550

OWNER'S NAME MAILING ADDRESS	DESCRIPTION			TAXES CHARGED	DECEMBER TAXES	PENALTY	JUNE TAXES	PENALTY	TOTAL DELINQUENT	C.D. DATE	MEMO
	LAND	IMPROVEMENTS	TOTAL VALUE								
VETERANS SQUARE IRONTON, OHIO 45638 PLAT BK 8 PG 180, 181 PARCEL-ID 23-003-0826.000		DE RIGHT OF WAY 0.51 ACS USE CODE 620									
	50	00	50								
LAWRENCE COUNTY COMMISSIONERS VETERAN'S SQUARE IRONTON, OHIO 45638 PLAT 8 PG 180, 181 PARCEL-ID 23-003-0827.000		M16-01-01 REBECCA DRIVE RIGHT S IDE RIGHT OF WAY 0.50 ACS USE CODE 620									
	50	00	50								
LAWRENCE COUNTY COMMISSIONERS VETERAN'S SQUARE IRONTON, OHIO 45638 PLAT 8 PG 180, 181 PARCEL-ID 23-003-0828.000		M16-01-01 REBECCA DRIVE EXT RIG HT OF WAY 0.72 ACS USE CODE 620									
	80	00	80								
MILLER, W. R. & VIOLET RT. 2 BOX 465 PROCTORVILLE, OHIO 45669-000 PARCEL-ID 23-003-1000.000		M16-01-01 PT. SW 1/4 PARC. 1 UNRECORDED PLAT 0000.30A COM USE CODE 400									
	840	00	840								
LYNCH, LOIS RT 2 BOX 395 PROCTORVILLE, OHIO 45669 VOL 577 PG 399 PARCEL-ID 23-003-1100.000		M16-01-01 PT. SW 1/4 PARC. 2 UNRECOR D 0001.75A RES USE CODE 510									
	2,010	14,850	16,860								
		HOMESITE VALUE LISTED BELOW									
	1,930	14,850	16,780								
04-12-93 TRNSF FROM 23-003-1100.000		JOHNSON, LOIS									
JOHNSON, LOIS RT. 2 BOX 295 PROCTORVILLE, OHIO 45669 VOL 577 PG 399 PARCEL-ID 23-003-1100.000		M16-01-01 PT. SW 1/4 PARC. 2 UNRECOR D 0001.75A RES USE CODE 510									
	00	00	00								
04-12-93 TRNSF TO 23-003-1100.000		LYNCH, LOIS									
HOLLAND, ERMAL & WILDA E. R.R. 2 BOX 392 PROCTORVILLE, OHIO 45669 PARCEL-ID 23-003-1200.000		M16-01-01 PT. SW 1/4 PARC. 3 UNRECOR D 0003.70A RES USE CODE 510									
	2,210	14,610	16,820								
		HOMESITE VALUE LISTED BELOW									
	1,930	12,920	14,850								
TOLLEY, SALLY FIVE MILE ROAD RT 2 BOX 391 PROCTORVILLE, OHIO 45669 VOL 561 PG 573 PARCEL-ID 23-003-1300.000		M16-01-01 PT. SW 1/4 PARC. 4 UNRECOR D 0002.04A RES USE CODE 510									
	2,030	7,530	9,560								
		HOMESITE VALUE LISTED BELOW									
	1,930	7,530	9,460								

TAX RATE 37.65
A/R RED FACTOR 03.7339
OTH RED FACTOR 07.7450

LAWRENCE
TAX DISTRICT

GENERAL TAX LIST AND DUPLICATE OF REAL AND PUBLIC UTILITY PROPERTY
COUNTY REAL ESTATE TAXES AND SPECIAL ASSESSMENTS
23-UNION TWP-CHESAPEAKE S.D.

12/27/93

TAX YEAR 1993
INTEREST RATE
PAGE NO 3551

OWNER'S NAME MAILING ADDRESS	DESCRIPTION			TAXES CHARGED	DECEMBER TAXES	PENALTY	JUNE TAXES	PENALTY	TOTAL DELINQUENT	C.D. DATE	MEMO
	LAND	IMPROVEMENTS	TOTAL VALUE								
FULLER, GEORGE L. & DONNA J. RT. 2 BOX 386 PROCTORVILLE, OHIO 45669 PARCEL-ID 23-003-1400.000	S16-01-01 PT. SW 1/4 PARC. 5 D 0001.60A	UNRECOR RES USE CODE 510	1,990 19,050 21,040 HOMESITE VALUE LISTED BELOW 1,930 9,230 11,160								
MILLER, VIOLET & BILLY R. RT. 2 BOX 465 PROCTORVILLE, OHIO 45669-0000 PARCEL-ID 23-003-1600.000	16-01-01 SW PT. 0002.96A	RES USE CODE 510	3,140 15,590 18,730 HOMESITE VALUE LISTED BELOW 2,800 12,390 15,190								
SIMS, MARY B. RT. 2 BOX 462 PROCTORVILLE, OHIO 45669 PARCEL-ID 23-003-1700.000	16-01-01 SW PT LESS 0.58A 0000.42A	RES USE CODE 500	130 00 130								
MURDOCK, PAUL R. & TAMARA L. RT. 2 BOX 462 A PROCTORVILLE, OHIO 45569 PARCEL-ID 23-003-1701.000	16-01-16 SW PT 0000.58A	RES USE CODE 510	2,320 15,070 17,390								
SIMS, MARY B. RT 2 BOX 262 PROCTORVILLE, OHIO 45669 PARCEL-ID 23-003-1800.000	16-01-01 PT. SW PT. 0001.00A	RES USE CODE 510	2,800 7,020 9,820 HOMESITE VALUE LISTED BELOW 2,800 7,020 9,820								
LOCEY, FRED & JUANITA RT. 2 BOX 456 PROCTORVILLE, OHIO 45669 PARCEL-ID 23-004-0100.000	16-01-02 SE SE LESS RT OF WAY 0.15 AC APPROX. 0000.26A	RES USE CODE 500	110 00 110								
WARD, ERIC W. & LINDA R. 2 BOX 455E PROCTORVILLE, OHIO 45669 PARCEL-ID 23-004-0101.000	16-01-02 SE SE PT 0000.12A	RES USE CODE 500	180 00 180								
BRAGG, CARROLL G. & REBECCA RT. 2 BOX 441 PROCTORVILLE, OHIO 45669 PARCEL-ID 23-004-0200.000	16-01-01 IN CEN. NW SW 0002.00A AUV 60	AGR USE CODE 100 00 60	William + Julia C. Burgett								
RANDOLPH, ELDON 107 TUTWILER DRIVE CHESAPEAKE, OHIO 45619 PARCEL-ID 23-004-0300.000	16-01-01 NE COR. W1/2 SW 0000.22A	RES USE CODE 500	980 00 980								
MEDDERS, MILDRED RT. 2 BOX 431 PROCTORVILLE, OHIO 45669	16-01-01 NE COR. W1/2 SW 0000.13A	RES USE CODE 510									

TAX RATE 37.65
A/R RED FACTOR 03.7339
OTH RED FACTOR 07.7450

LAWRENCE
TAX DISTRICT

GENERAL TAX LIST AND DUPLICATE OF REAL AND PUBLIC UTILITY PROPERTY
COUNTY REAL ESTATE TAXES AND SPECIAL ASSESSMENTS
23-UNION TWP-CHESAPEAKE S.D.

12/27/93

TAX YEAR 1993
INTEREST RATE
PAGE NO 3552

OWNER'S NAME MAILING ADDRESS	DESCRIPTION			TAXES CHARGED	DECEMBER TAXES	PENALTY	JUNE TAXES	PENALTY	TOTAL DELINQUENT	C.D. DATE	MEMO
	LAND	IMPROVEMENTS	TOTAL VALUE								
RT 59 PARCEL-ID 23-004-0400.000	920	3,820	4,740								
RANDOLPH, ELDON 107 TUTWILER DRIVE CHESAPEAKE, OHIO 45619 PARCEL-ID 23-004-0500.000	16-01-01 NE COR. W1/2 SW PT. 0000.18A	RES USE CODE 500	1,150 00 1,150								
CHISLER, ROBERT EDWARD AND ANN A JEAN RT. 1 BOX 284 CHESAPEAKE, OHIO 45619 PARCEL-ID 23-004-0600.000	16-01-01 PT. E2/3 W1/2 SE 0018.00A	AGR USE CODE 100	1,890 00 1,890								
10-01-93 35.58 EDWARDS, JAMES W. 992 RT. 52 CHESAPEAKE OHIO PARCEL-ID 23-004-0700.000	16-1-1 E2/3 W1/2 SE LESS 2.47A BAL= 36.47A	AGR USE CODE 100	5,480 00 5,480								
EDWARDS, MONTE J. & ADA J. RT 2 BOX 384 B PROCTORVILLE, OHIO 45669 PARCEL-ID 23-004-0700.001	16-1-1 E2/3 W1/2 SE PT 2.47ACR ES	RES USE CODE 510	1,600 21,250 22,850 HOMESITE VALUE LISTED BELOW 1,450 21,250 22,700								
EARWOOD, JAMES E. P.O. BOX 432 WRIGHTSVILLE BEACH, 28480 PARCEL-ID 23-004-0800.000	16-01-01 PT. IN SW PT. SW 0002.80A	RES USE CODE 500	2,990 00 2,990								
LOCEY, FRED & JUANITA RT. 2 BOX 456 PROCTORVILLE, OHIO 45669 PARCEL-ID 23-004-0801.000	16-01-01 PT IN SW PT SW 0000.39A	RES USE CODE 500	110 00 110								
SOWARDS, MARVIN R. & CAROLYN RT. 2 BOX 464 PROCTORVILLE, OHIO 45669-0000 PARCEL-ID 23-004-0900.000	16-01-01 PT. 0003.80A	RES USE CODE 545	3,090 00 3,090								Grantor Res Life Est Danna Rae Wright
NIECE, JAMES & MINNIE FAYE RT. 2 BOX 459 STATE RTE. 775 PROCTORVILLE, OHIO 45669 PARCEL-ID 23-004-1000.000	16-01-01 CEN. PT. 0001.46A	RES USE CODE 510	2,300 10,200 12,500 HOMESITE VALUE LISTED BELOW 2,240 8,960 11,200								Grantor Res Life Est Danna Rae Wright
SOWARDS, MARVIN R. & CAROLYN RT. 2 BOX 464 PROCTORVILLE, OHIO 45669-0000 PARCEL-ID 23-004-1100.000	16-01-01 PT. SE 0001.00A	RES USE CODE 510	2,800 7,340 10,140 HOMESITE VALUE LISTED BELOW								

TAX RATE 37.65
A/R RED FACTOR 03.7339
OTH RED FACTOR 07.7450

LAWRENCE
TAX DISTRICT

GENERAL TAX LIST AND DUPLICATE OF REAL AND PUBLIC UTILITY PROPERTY
COUNTY REAL ESTATE TAXES AND SPECIAL ASSESSMENTS
23-UNION TWP-CHESAPEAKE S.D.

12/27/93

TAX YEAR 1993
INTEREST RATE
PAGE NO 3553

OWNER'S NAME MAILING ADDRESS	DESCRIPTION			TAXES CHARGED	DECEMBER TAXES	PENALTY	JUNE TAXES	PENALTY	TOTAL DELINQUENT	C.D. DATE	MEMO
	LAND	IMPROVEMENTS	TOTAL VALUE								
	2,800	7,100	9,900								
BLAKE, ROY O. & DORIS C. RT 2 BOX 197-B CHESAPEAKE, OHIO 45619 VOL 567 PG 160 PARCEL-ID 23-004-1300.000	16-1-02 N 1/2 SW NW & NW NW LE SS 51.10A & 9.99 BAL=1.91 RES USE CODE 545	1,210 HOMESITE VALUE LISTED BELOW 1,120	00 00 1,120								RE 1 Box 319 Wellen Wood Peggy Rigney 7-20-94
BLAKE, DARRELL & PATRICIA RT 2 BOX 166-C CHESAPEAKE, OHIO 45619 EXEMPT SALE: 12/08/83 PARCEL-ID 23-004-1300.001	16-1-02 PT. N1/2 SW NW & NW NW PT. 0.69ACS. RES USE CODE 545	1,040	00 1,040								
BLAKE, ROY O. SR. & DORIS C. ETAL RT 2 BOX 197 CHESAPEAKE, OHIO 45619 VOL 548 PG 652 PARCEL-ID 23-004-1300.002	16-1-2 N 1/2 SW NW & NW NW PT 9.99 AC RES USE CODE 545	2,070	130 2,200								
BLAKE, RALPH & EDNA G. RT. 2 BOX 197-B CHESAPEAKE, OHIO 45619 VOL 504 PG 454 PARCEL-ID 23-004-1301.000	16-01-02 N 1/2 SW NW & NW NW PT 0011.89A AGR USE CODE 100	1,250	00 1,250								
BLAKE, DARRELL RT. 2 BOX 166C CHESAPEAKE, OH. 45619-0000 PARCEL-ID 23-004-1302.000	16-01-02 PT N1/2 SW NW & NW NW 0001.38A RES USE CODE 510	1,160	7,860 9,020								
BOSTER, TONY B. & WENDY L. RT 2 BOX 199A CHESAPEAKE, OHIO 45619 PARCEL-ID 23-004-1303.000	16-01-02 N1/2 SW NW & NW NW PT 0010.52A AGR USE CODE 101	1,210	00 1,210								
BOSTER, TONY B. & WENDY L. RT. 2, BOX 199-A CHESAPEAKE, OHIO 45619 PARCEL-ID 23-004-1304.000	16-01-02 N 1/2 SW NW & NW NW PT 0001.62A AGR USE CODE 101	170	00 170								
10-01-93 3.51											
GREEN, I. E. & DOROTHY 628 FOURTH ST. HUNTINGTON, W.V. 25701 PARCEL-ID 23-004-1305.000	16-01-02 N 1/2 SW NE & NW NW PT 0025.00A AGR USE CODE 101	3,640	1,440 5,080								
CLARK, CARRIE RT. 2, BOX 481 PROCTORVILLE, OHIO 45669-0000	16-01-02 E1/2 NW 0085.00A AGR USE CODE 100 AUV										

TAX RATE 37.65
A/R RED FACTOR 03.7339
OTH RED FACTOR 07.7450

LAWRENCE
TAX DISTRICT

GENERAL TAX LIST AND DUPLICATE OF REAL AND PUBLIC UTILITY PROPERTY
COUNTY REAL ESTATE TAXES AND SPECIAL ASSESSMENTS
23-UNION TWP-CHESAPEAKE S.D.

12/27/93

TAX YEAR 1993
INTEREST RATE
PAGE NO 3554

OWNER'S NAME MAILING ADDRESS	DESCRIPTION			TAXES CHARGED	DECEMBER TAXES	PENALTY	JUNE TAXES	PENALTY	TOTAL DELINQUENT	C.D. DATE	MEMO
	LAND	IMPROVEMENTS	TOTAL VALUE								
PARCEL-ID 23-004-1400.000	2,900	00	2,900								
CLARK, CARRIE RT. 2 BOX 481 PROCTORVILLE, OHIO 45669-0000 PARCEL-ID 23-004-1500.000	16-01-02 NE W OF GUYAN 0039.34A AGR USE CODE 100 AUV 1,080	00	1,080								
CLARK, CARRIE RT. 2, BOX 481 PROCTORVILLE, OHIO 45669-000 PARCEL-ID 23-004-1600.000	16-01-02 S SIDE NE E OF GUYAN LESS 3.18A. 0055.03A AGR USE CODE 100 AUV 1,350	00	1,350								
CLARK, DARLENE E LIFE ESTATE RT. 2, BOX 435 PROCTORVILLE, OHIO 45669 PARCEL-ID 23-004-1700.000	16-01-02 S SIDE NE E OF GUYAN PT. 0003.18A RES USE CODE 510	3,030 HOMESITE VALUE LISTED BELOW 2,800	8,630 8,220 11,020								
FULLER, REX J. AND MINNIE M. RT. 2, BOX 433 PROCTORVILLE, OHIO 45669 PARCEL-ID 23-004-1800.000	16-01-02 N SIDE NE E OF GUYAN PT. 0059.34A AGR USE CODE 101	00	00								
04-12-93 SPLIT TO 23-004-1800.000	FULLER, REX J. AND MINNIE										
04-12-93 SPLIT TO 23-004-1800.001	CALLICOAT, MICHAEL L. & S										
FULLER, REX J. AND MINNIE M. RT. 2, BOX 433 PROCTORVILLE, OHIO 45669 PARCEL-ID 23-004-1800.000	16-01-02 N SIDE NE E OF GUYAN PT LESS 10.29 BAL = 49.05 ACRE S AUV 4,060 HOMESITE VALUE LISTED BELOW 2,800	10,840 7,090 9,890	14,900								
04-12-93 SPLIT FROM 23-004-1800.000	FULLER, REX J. AND MINNIE										
CALLICOAT, MICHAEL L. & SANDRA K. RT 2 BOX 434 PROCTORVILLE, OHIO 45669 VOL 577 PG 381 PARCEL-ID 23-004-1800.001	16-01-02 PT N SIDE NE E OF GUY AN PT 10.29 ACRES RES USE CODE 500 AUV 2,330	00	2,330								
04-12-93 SPLIT FROM 23-004-1800.000	FULLER, REX J. AND MINNIE										
WICKLINE, LEOTA RT. 2 BOX 434 PROCTORVILLE, OHIO 45669 PARCEL-ID 23-005-0100.000	16-01-02 N. SIDE NE E OF GUYAN PT. RES USE CODE 510	2,260 HOMESITE VALUE LISTED BELOW	8,650 10,910								

TAX RATE 37.65
A/R RED FACTOR 03.7339
OTH RED FACTOR 07.7450

LAWRENCE
TAX DISTRICT

GENERAL TAX LIST AND DUPLICATE OF REAL AND PUBLIC UTILITY PROPERTY
COUNTY REAL ESTATE TAXES AND SPECIAL ASSESSMENTS
23-UNION TWP-CHESAPEAKE S.D.

12/27/93

TAX YEAR 1993
INTEREST RATE
PAGE NO 3555

OWNER'S NAME MAILING ADDRESS	DESCRIPTION			TAXES CHARGED	DECEMBER TAXES	PENALTY	JUNE TAXES	PENALTY	TOTAL DELINQUENT	C.D. DATE	MEMO
	LAND	IMPROVEMENTS	TOTAL VALUE								
	2,260	8,280	10,540								
GRAHAM, WAYNE E & ALCIA A ROUTE 2 BOX 422 PROCTORVILLE, OHIO 45669 VOL 536 PG 399 PARCEL-ID 23-005-0200.000	16-01-02 PT NE COR NE LESS 0.8 3 BAL=4.34	AGR USE CODE 120									
	3,220	1,720	4,940								
	HOMESITE VALUE LISTED BELOW										
	2,800	1,520	4,320								
CORDER, ROBERT S & REBEKAH D RT 2 BOX 422 PROCTORVILLE, OHIO 45669 VOL 566 PG 33 PARCEL-ID 23-005-0200.001	16-01-02 PT NE COR NE PT 0.83A CRES	RES USE CODE 510									
	2,670	41,550	44,220								
	HOMESITE VALUE LISTED BELOW										
	2,670	41,550	44,220								
HILES, ERMALEE P.O. BOX 90 PROCTORVILLE, OHIO 45669-0000 PARCEL-ID 23-005-0201.000	16-01-02 PT NE COR NE PT 0000.07A	RES USE CODE 500									
	110	00	110								
HILES, ERMALEE P.O. BOX 90 PROCTORVILLE, OHIO 45669 PARCEL-ID 23-005-0300.000	16-01-02 PT. 0001.13A	RES USE CODE 510									
	2,810	6,910	9,720								
	HOMESITE VALUE LISTED BELOW										
	2,800	6,470	9,270								
HILES, ERMALEE P.O. BOX 90 PROCTORVILLE, OHIO 45669-0000 PARCEL-ID 23-005-0301.000	16-01-02 PT 0000.08A	RES USE CODE 500									
	110	00	110								
CLARK, BIRCHARD RT. 2 BOX 151 CHESAPEAKE, OHIO 45619-0000 PARCEL-ID 23-005-0400.000	16-01-02 PT. NE COR. NE 1/2 0001.15A	RES USE CODE 510									
	1,420	220	1,640								
LOCEY, FRED & JUANITA RT. 2 BOX 456 PROCTORVILLE, OHIO 45669 PARCEL-ID 23-005-0500.000	16-01-01 SW SW LESS RT OF WAY APPROX 0.01 AC 0002.00A	RES USE CODE 510									
	2,960	10,490	13,450								
	HOMESITE VALUE LISTED BELOW										
	2,800	9,250	12,050								
WARD, ERIC W. & LINDA R. 2 BOX 455E PROCTORVILLE, OHIO 45669 PARCEL-ID 23-005-0501.000	16-01-01 SW SW PT 0000.27A	RES USE CODE 510									
	1,470	15,780	17,250								
	HOMESITE VALUE LISTED BELOW										
	1,470	15,590	17,060								
BRAGG, CARROLL G. & REBECCA RT. 2 BOX 441 PROCTORVILLE, OHIO 45669 CKP LIC #6244	16-1-02 SE COR NE (SURVEY-185 DUP) 1.88ACS. AUV	AGR USE CODE 100									

James A & Janet F Mayo - Hazmat Environmental Contractors, Inc -

TAX RATE 37.65
A/R RED FACTOR 03.7339
OTH RED FACTOR 07.7450

LAWRENCE
TAX DISTRICT

GENERAL TAX LIST AND DUPLICATE OF REAL AND PUBLIC UTILITY PROPERTY
COUNTY REAL ESTATE TAXES AND SPECIAL ASSESSMENTS
23-UNION TWP-CHESAPEAKE S.D.

12/27/93

TAX YEAR 1993
INTEREST RATE
PAGE NO 3556

OWNER'S NAME MAILING ADDRESS	DESCRIPTION			TAXES CHARGED	DECEMBER TAXES	PENALTY	JUNE TAXES	PENALTY	TOTAL DELINQUENT	C.D. DATE	MEMO
	LAND	IMPROVEMENTS	TOTAL VALUE								
PARCEL-ID 23-005-0600.000	50	00	50								
CLARK, LYNDAL B. & DIANA R. 2 PROCTORVILLE, OHIO 45669 PARCEL-ID 23-005-0700.000	16-01-02 PT. SE ON W SIDE COR. 0057.53A	AGR USE CODE 101									
	AUV										
	2,790	9,130	11,920								
	HOMESITE VALUE LISTED BELOW										
	1,120	6,070	7,190								
HAGAN, WILLIAM BRENT RT 2 BOX 425-A CHESAPEAKE, OHIO 45619 VOL 568 PG 609 PARCEL-ID 23-005-0800.000	16-01-02 S 1/2 NE SW 0020.00A	AGR USE CODE 101									
	00	00	00								
07-22-93 TRNSF TO 23-005-0800.000	HAGAN, WILLIAM BRENT & KA										
HAGAN, WILLIAM BRENT & KAREN YNN P.O. BOX 40 LAVALLETTE, W.VA. VOL 579 PG 709 PARCEL-ID 23-005-0800.000	16-01-02 S 1/2 NE SW 0020.00A	AGR USE CODE 101									
	3,270	4,410	7,680								
07-22-93 TRNSF FROM 23-005-0800.000	HAGAN, WILLIAM BRENT										
HENSLEY, ERIC F. RT. 3 BOX 476 CHESAPEAKE, OHIO 45619 PARCEL-ID 23-005-0900.000	16-1-02 W 1/2 SW LESS 17.24A. BAL=46.51ACS.	AGR USE CODE 120									
	4,880	00	4,880								
HENSLEY, ROGER C. RT. 4 BOX 121 PROCTORVILLE, OHIO 45669 PARCEL-ID 23-005-0900.001	16-01-02 PT W 1/2 SW 4.08ACS.	RES USE CODE 500									
	1,160	00	1,160								
FOLSOM, JOEL D. RT. 2 BOX 462 CHESAPEAKE, OH. 45619-0000 PARCEL-ID 23-005-0901.000	16-01-02 W 1/2 SW PT 0000.16A	RES USE CODE 500									
	110	00	110								
FOLSOM, JOEL D. C/O J. D. FOLSOM RT. 2 BOX 462 CHESAPEAKE, OHIO 45619 PARCEL-ID 23-005-1000.000	16-01-02 R 1/2 T 1 S 2 0013.00A	PT W 1/2 RES USE CODE 510									
	2,380	13,360	15,740								
SINGER, MARVIN RT. 3 BOX 235 PROCTORVILLE, OHIO 45669-0000 PARCEL-ID 23-005-1100.000	16-01-02 N END NW SW 0021.25A	AGR USE CODE 100									
	2,970	00	2,970								

TAX RATE 37.65
A/R RED FACTOR 03.7339
OTH RED FACTOR 07.7450

LAWRENCE
TAX DISTRICT

GENERAL TAX LIST AND DUPLICATE OF REAL AND PUBLIC UTILITY PROPERTY
COUNTY REAL ESTATE TAXES AND SPECIAL ASSESSMENTS
23-UNION TWP-CHESAPEAKE S.D.

TAX YEAR 1993
INTEREST RATE
PAGE NO 3557
12/27/93

OWNER'S NAME MAILING ADDRESS	DESCRIPTION			TAXES CHARGED	DECEMBER TAXES	PENALTY	JUNE TAXES	PENALTY	TOTAL DELINQUENT	C.D. DATE	MEMO
	LAND	IMPROVEMENTS	TOTAL VALUE								
CLARK, LYNDAL B. & DIANA R. 2 PROCTORVILLE, OHIO 45669 PARCEL-ID 23-005-1200.000	16-01-02 E SIDE SE SW 0022.00A AUV 1,630	AGR USE CODE 101 1,940	3,570								
BLACK, DELBERT H & LYNDAL 1425 CHERRY RIDGE RD THURMAN, OHIO 45685 VOL 563 PG 233 PARCEL-ID 23-005-1300.000	16-01-02 N NE SW 0020.00A 1,560	AGR USE CODE 100 00	1,560								
HAGAN, WILLIAM BRENT & VICTORIA L. C/O PEGGY NEAL RT. 2 BOX 423 BEAR CREEK RD CHESAPEAKE, OHIO 45619 VOL 543 PG 431 PARCEL-ID 23-005-1400.000	16-1-2 W SIDE SE SW LESS 4.07A C BAL=15.93AC 2,690	RES USE CODE 545 00	2,690	Peggy S. Neel -							
FLANNERY, DAN R. & KAREN M. 328 12 TH. AVE. HUNTINGTON, W. VA 25704 VOL 552 PG 682 PARCEL-ID 23-005-1400.001	16-1-2 W SIDE SE SW PT. 2.87AC 1,040	RES USE CODE 500 00	1,040								
FLANNERY, DAN R. & KAREN M. 324 12 TH. AVE. HUNTINGTON, W. VA. 25704 VOL 552 PG 682 PARCEL-ID 23-005-1400.002	16-1-2 W SIDE SE SW PT 1.20AC 130	RES USE CODE 500 00	130								
CLARK, LYNDAL B. & DIANA R. 2 PROCTORVILLE, OH. PARCEL-ID 23-005-1500.000	16-01-02 NE COR. NE SW 0002.47A AUV 60	AGR USE CODE 100 00	60								
BOSTER, TONY B. & WENDY L. RT 2 BOX 199A CHESAPEAKE, OHIO 45619 PARCEL-ID 23-005-1600.000	16-01-02 S 1/2 SW NW LESS 7.10 ACS 0005.95A 1,640	AGR USE CODE 101 00	1,640								
10-01-93 56.96											
BLAKE, RALPH L. & EDNA G. RT. 2 BOX 197-B CHESAPEAKE, OHIO 45619 VOL 504 PG 454 PARCEL-ID 23-005-1601.000	16-01-02 S 1/2 SW NW PT 0007.10A 1,760	AGR USE CODE 101 4,240	6,000								
CUNNINGHAM, GENE F. AND J. W. 621 FIRST STREET HUNTINGTON, WV 25701 PARCEL-ID 23-005-1602.000	16-01-02 S 1/2 SW NW 0007.95A 1,570	AGR USE CODE 100 00	1,570								
EARWOOD, JAMES E. P.O. BOX 432 WRIGHTSVILLE BEACH, 28480	16-01-02 PT SE LESS 2.41, 0.68 & 0.68 BAL = 49.87 1700.013 510FHM 1700.013 2.08 Bal = 47.75 1700.013 2.08 Bal = 45.75	AGR USE CODE 120		Donald A. Edwards Sr & Edith C. Bryant							Donald A. Edwards Sr & Edith C. Bryant

TAX RATE 37.65
A/R RED FACTOR 03.7339
OTH RED FACTOR 07.7450

LAWRENCE
TAX DISTRICT

GENERAL TAX LIST AND DUPLICATE OF REAL AND PUBLIC UTILITY PROPERTY
COUNTY REAL ESTATE TAXES AND SPECIAL ASSESSMENTS
23-UNION TWP-CHESAPEAKE S.D.

TAX YEAR 1993
INTEREST RATE
PAGE NO 3558
12/27/93

OWNER'S NAME MAILING ADDRESS	DESCRIPTION			TAXES CHARGED	DECEMBER TAXES	PENALTY	JUNE TAXES	PENALTY	TOTAL DELINQUENT	C.D. DATE	MEMO
	LAND	IMPROVEMENTS	TOTAL VALUE								
LAND CON 487 PG 244 PARCEL-ID 23-005-1700.000	8,300	1,070	9,370	blakes 1700.013 Darren M. & Evelyn S. Brown			.95 1700.014 44.9		48.46 From bank 404 August Dr. Hunt. W. Va. 0.67		Roger McGlothlin II 12-8-94 1700.016 Bal. 42.79
PICKETT, LEE F. & JEAN RT. 4 BOX 225 PROCTORVILLE, OHIO 45669 \$10,000 SALE ON 10/09/85 PARCEL-ID 23-005-1700.001	16-1-02 PT SE PT 2.00ACS. 2,260	RES USE CODE 500 00	2,260								
COLE, ROGER L. & EDNA DIANE 1115 STATE RT 218 SCOTTOWN, OHIO 45678 VOL 578 PG 238 PARCEL-ID 23-005-1700.002	16-1-02 PT SE PT 3.29ACS. 580	RES USE CODE 500 00	580								
05-19-93 TRNSF FROM 23-005-1700.002	CORN, ROBERT L. & LULA L										
CORN, ROBERT L. & LULA LOUISE RT. 2, BOX 446-L PROCTORVILLE, OHIO 45669 PARCEL-ID 23-005-1700.002	16-1-02 PT SE PT 3.29ACS. 00	RES USE CODE 500 00	00								
05-19-93 TRNSF TO 23-005-1700.002	COLE, ROGER L. & EDNA DIA										
POWERS, RICHARD J. JR. RT. 2, BOX 446-L PROCTORVILLE, OHIO 45669 VOL 568 PG 340 PARCEL-ID 23-005-1700.003	16-1-02 PT. SE PT. 5.30ACS. 3,280	RES USE CODE 510 19,280	22,560								
BRADLEY, ELMER & EDITH E. PO BOX 704 PROCTORVILLE, OHIO 45669 PARCEL-ID 23-005-1700.004	16-1-02 PT SE 2.48ACS. 3,030	RES USE CODE 510 10,240	13,270								
10-08-93 365.49		HOMESITE VALUE LISTED BELOW 2,800	9,700								
MANNING, DOLIN W. & RAMA N. PO BOX 468 PROCTORVILLE, OHIO 45669 \$10,000 SALE-2 PARC-6/17/86 PARCEL-ID 23-005-1700.005	16-1-02 PT. SE PT. 2.86ACS. 00	RES USE CODE 540 00	00								
06-16-93 TRNSF TO 23-005-1700.005	KANE, RAYMOND D. & NANCY										
KANE, RAYMOND D. & NANCY J. 010 C/O FIRST STATE BANK OF BARBOURSVILLE P. O. BOX 295 BARBOURSVILLE, W. V 25504 VOL 579 PG 5 PARCEL-ID 23-005-1700.005	16-1-02 PT. SE PT. 2.86ACS. 3,350	RES USE CODE 540 8,370	11,720								
06-16-93 TRNSF FROM 23-005-1700.005	MANNING, DOLIN W. & RAMA										

OWNER'S NAME MAILING ADDRESS	DESCRIPTION			TAXES CHARGED	DECEMBER TAXES	PENALTY	JUNE TAXES	PENALTY	TOTAL DELINQUENT	C.D. DATE	MEMO
	LAND	IMPROVEMENTS	TOTAL VALUE								
MANNING, DOLIN W. & RAMA N. PO BOX 468 PROCTORVILLE, OHIO 45669 \$10,000 SALE-2 PARC-6/17/86 PARCEL-ID 23-005-1700.006	16-1-02 PT SE PT 0.08ACS.	RES USE CODE	500								
06-16-93 TRNSF TO 23-005-1700.006 KANE, RAYMOND D. & NANCY	00	00	00								
KANE, RAYMOND D. & NANCY J. 010 C/O FIRST STATE BANK OF BARBOURSVILLE P. O. BOX 295 BARBOURSVILLE, W. V 25504 VOL 579 PG 5 PARCEL-ID 23-005-1700.006	16-1-02 PT SE PT 0.08ACS.	RES USE CODE	500								
06-16-93 TRNSF FROM 23-005-1700.006 MANNING, DOLIN W. & RAMA	110	00	110								
EARWOOD, JAMES E. & DELORIES P.O. BOX 432 WRIGHTSVILLE BEACH, 28480 PARCEL-ID 23-005-1700.007	D15-1-2 PT. SE 2.41 ACS.	RES USE CODE	500	1.42 ac. 1700.012							
SNYDER, JIMMIE R JR RT. 2, BOX 441-H PROCTORVILLE, OHIO 45669 PARCEL-ID 23-005-1700.008	16-1-2 PT SE PT 0.68ACRES	RES USE CODE	500	BRAD & DREMA MATHIS -							
SLONE, JAMES H. & JOANNA BARBE TTE RT 1 BOX 102 LESAGE, W.VA. 25537 VOL 571 PG 468 PARCEL-ID 23-005-1700.009	16-01-02 PT SE PT 0.68 ACRES	RES USE CODE	500								
WARD, ERIC W. & LINDA R. 2 BOX 455E PROCTORVILLE, OHIO 45669 PARCEL-ID 23-005-1701.000	16-01-02 PT SE 0000.11A	RES USE CODE	500								
MOORE, JOHN A. & CLARA B. 2912 REAR PIEDMONT RD. HUNTINGTON, W. VA. 25701 PARCEL-ID 23-005-1710.000	-00-00 INDIAN CAMP PARK SUB. DIV. LOT 1 SEC. H 0000.00A	RES USE CODE	500	Clar B. Moore							
STYMIEST, PETER W & SANDRA J 003 C/O FARMERS HOME ADMIN. P. O. BOX 1557 CORINTH, MS 38834 VOL 574 PG 656 PARCEL-ID 23-005-1711.000	-00-00 INDIAN CAMP PARK SUB. DIV. LOT 2 SEC. H 0000.00A	RES USE CODE	500	James E. Earwood							
02-03-93 TRNSF FROM 23-005-1711.000 NIECE, JAMES	840	00	840								

OWNER'S NAME MAILING ADDRESS	DESCRIPTION			TAXES CHARGED	DECEMBER TAXES	PENALTY	JUNE TAXES	PENALTY	TOTAL DELINQUENT	C.D. DATE	MEMO
	LAND	IMPROVEMENTS	TOTAL VALUE								
NIECE, JAMES 003 C/O FARMERS HOME ADMIN. P. O. BOX 1557 CORINTH, MS 38834 VOL 566 PAGE 386 PARCEL-ID 23-005-1711.000	-00-00 INDIAN CAMP PARK SUB. DIV. LOT 2 SEC. H 0000.00A RES USE CODE 500	00	00	00							
02-03-93 TRNSF TO 23-005-1711.000	STYMIEST, PETER W & SANDR										
NIECE, JAMES 003 C/O FARMERS HOME ADMIN. P. O. BOX 1557 CORINTH, MS 38834 VOL 566 PAGE 386 PARCEL-ID 23-005-1712.000	-00-00 INDIAN CAMP PARK SUB. DIV. LOT 3 SEC. H 0000.00A RES USE CODE 500	00	00	00							
02-03-93 TRNSF TO 23-005-1712.000	STYMIEST, PETER W & SANDR										
STYMIEST, PETER W & SANDRA J 003 C/O FARMERS HOME ADMIN. P. O. BOX 1557 CORINTH, MS 38834 VOL 574 PG 656 PARCEL-ID 23-005-1712.000	-00-00 INDIAN CAMP PARK SUB. DIV. LOT 3 SEC. H 0000.00A RES USE CODE 500	840	00	840							
02-03-93 TRNSF FROM 23-005-1712.000	NIECE, JAMES										
STYMIEST, PETER W & SANDRA J 003 C/O FARMERS HOME ADMIN. P. O. BOX 1557 CORINTH, MS 38834 VOL 568 PG 501 PARCEL-ID 23-005-1713.000	-00-00 INDIAN CAMP PARK SUB. DIV. LOT 4 SEC. H 0000.00A RES USE CODE 500	840	00	840							
STYMIEST, PETER W & SANDRA J 003 C/O FARMERS HOME ADMIN. P. O. BOX 1557 CORINTH, MS 38834 VOL 568 PG 501 PARCEL-ID 23-005-1714.000	-00-00 INDIAN CAMP PARK SUB. DIV. LOT 5 SEC. H 0000.00A RES USE CODE 500	830	00	830							
NIECE, JAMES 003 C/O FARMERS HOME ADMIN. P. O. BOX 1557 CORINTH, MS 38834 VOL 566 PAGE 386 PARCEL-ID 23-005-1715.000	-00-00 INDIAN CAMP PARK SUB. DIV. LOT 6 SEC. H 0000.00A RES USE CODE 500	840	00	840	and 5711M Rt 2 Box 446 - Al Probst, Oh						
NIECE, JAMES 003 C/O FARMERS HOME ADMIN.	-00-00 INDIAN CAMP PARK SUB. DIV. LOT 7 SEC. H 0000.00A RES USE CODE 500				Peter W. & Sandra J. Sty miest - Edward L Stapleton -						

LAWRENCE
TAX DISTRICT

GENERAL TAX LIST AND DUPLICATE OF REAL AND PUBLIC UTILITY PROPERTY
COUNTY REAL ESTATE TAXES AND SPECIAL ASSESSMENTS
23-UNION TWP-CHESEAPEAKE S.D.

TAX YEAR	1993
INTEREST RATE	
PAGE NO	3561

OWNER'S NAME MAILING ADDRESS	DESCRIPTION			TAXES CHARGED	DECEMBER TAXES	PENALTY	JUNE TAXES	PENALTY	TOTAL DELINQUENT	C.D. DATE	MEMO
	LAND	IMPROVEMENTS	TOTAL VALUE								
P. O. BOX 1557 CORINTH, MS 38834 VOL 566 PAGE 386 PARCEL-ID 23-005-1716.000	840	00	840								
EARWOOD, JAMES E P.O. BOX 432 WRIGHTSVILLE BEACH, 28480 PARCEL-ID 23-005-1717.000	-00-00 INDIAN CAMP PARK SUB. DIV. LOT 8 0000.00A RES USE CODE	SEC. H 545									
	1,120	80	1,200								
EARWOOD, JAMES E. P.O. BOX 432 WRIGHTSVILLE BEACH, 28480 PARCEL-ID 23-005-1718.000	-00-00 INDIAN CAMP PARK SUB. DIV. LOT 9 0000.00A RES USE CODE	SEC. H 500									
	810	00	810								
EARWOOD, JAMES E. P.O. BOX 432 WRIGHTSVILLE BEACH, 28480 PARCEL-ID 23-005-1719.000	-00-00 INDIAN CAMP PARK SUB. DIV. LOT 10 0000.00A RES USE CODE	SEC. H 500									
	840	00	840								
HAYNES, ALFREDA RT3, BOX 468 CHESAPEAKE, OHIO 45619 PARCEL-ID 23-005-1720.000	-00-00 INDIAN CAMP PARK SUB. DIV. LOT 11 0000.00A RES USE CODE	SEC. H 545									
	1,120	1,950	3,070								
TURLEY, ELIZABETH L. RT. 2, BOX 446-C-1 PROCTORVILLE, OHIO 45669-000 VOL 563 PG 788 PARCEL-ID 23-005-1721.000	-00-00 INDIAN CAMP PARK SUB. DIV. LOT 12 0000.00A RES USE CODE	SEC. H 545									
	1,260	4,700	5,960								
	1,260	4,700	5,960								
EVANS, A.F. & IRENE C. C/O LOU'ANN MCGEE C/O JOSEPH DURBEN RT. 2 BOX 446 R PROCTORVILLE, OHIO 45669 PARCEL-ID 23-005-1722.000	-00-00 INDIAN CAMP PARK SUB DIV SEC I LOT 1 0000.00A RES USE CODE	545									
	970	00	970								
EARWOOD, JAMES E. C/O J. E. EARWOOD P.O. BOX 432 WRIGHTSVILLE BEACH, 28480 PARCEL-ID 23-005-1723.000	-00-00 INDIAN CAMP PARK SUB DIV SEC I LOT 2 0000.00A RES USE CODE	500									
	1,730	00	1,730								
EARWOOD, JAMES E. C/O J. E. EARWOOD P.O. BOX 432 WRIGHTSVILLE BEACH, 28480 PARCEL-ID 23-005-1724.000	-00-00 INDIAN CAMP PARK SUB DIV SEC I LOT 3 0000.00A RES USE CODE	545									
	960	00	960								

TRANS RATE	37.65
A/R RED FACTOR	03.7339
OTH RED FACTOR	07.7450

LAWRENCE
TAX DISTRICT

GENERAL TAX LIST AND DUPLICATION OF REAL AND PUBLIC UTILITY PROPERTY
COUNTY REAL ESTATE TAXES AND SPECIAL ASSESSMENTS
23-UNION TWP-CHESAPEAKE S.D. 12

TAX YEAR 1993
INTEREST RATE
PAGE NO 3562

[illegible]

[illegible][illegible]

LAWRENCE
TAX DISTRICT

GENERAL TAX LIST AND DUPLICATE OF REAL AND PUBLIC UTILITY PROPERTY
COUNTY REAL ESTATE TAXES AND SPECIAL ASSESSMENTS
23-UNION TWP-CHESAPEAKE S.D.

TAX YEAR 1993
INTEREST RATE
PAGE NO 3565

OWNER'S NAME MAILING ADDRESS		DESCRIPTION			TAXES CHARGED	DECEMBER TAXES	PENALTY	JUNE TAXES	PENALTY	TOTAL DELINQUENT	C.D. DATE	MEMO
		LAND	IMPROVEMENTS	TOTAL VALUE								
NIECE, JAMES & CARROLL G BRAGG 003 C/O FARMERS HOME ADMIN. P. O. BOX 1557 CORINTH, MS 38834 VOL 579 PG 670 PARCEL-ID 23-005-1736.000		-00-00 INDIAN CAMP PARK SUB DIV SEC I LOT 15 0000.00A	RES USE CODE	500								
07-21-93 TRNSF FROM 23-005-1736.000 11-03-93 TRNSF TO 23-005-1736.000		USA ACTING THROUGH FHA MARTIN, JOSEPH B.										
USA ACTING THROUGH FHA 003 C/O FARMERS HOME ADMIN. P. O. BOX 1557 CORINTH, MS 38834 PARCEL-ID 23-005-1736.000		-00-00 INDIAN CAMP PARK SUB DIV SEC I LOT 15 0000.00A	RES USE CODE	500								
07-21-93 TRNSF TO 23-005-1736.000		NIECE, JAMES & CARROLL G										
MARTIN, JOSEPH B. 003 C/O FARMERS HOME ADMIN. P. O. BOX 1557 CORINTH, MS 38834 VOL 582 PG 468 PARCEL-ID 23-005-1736.000		-00-00 INDIAN CAMP PARK SUB DIV SEC I LOT 15 0000.00A	RES USE CODE	500								
11-03-93 TRNSF FROM 23-005-1736.000 10-29-93 89.43		NIECE, JAMES & CARROLL G										
NIECE, JAMES & CARROLL G BRAGG 003 C/O FARMERS HOME ADMIN. P. O. BOX 1557 CORINTH, MS 38834 VOL 579 PG 670 PARCEL-ID 23-005-1737.000		-00-00 INDIAN CAMP PARK SUB DIV SEC I LOT 16 0000.00A	RES USE CODE	500								
07-21-93 TRNSF FROM 23-005-1737.000 11-03-93 TRNSF TO 23-005-1737.000		USA ACTING THROUGH FHA MARTIN, JOSEPH B.										
USA ACTING THROUGH FHA 003 C/O FARMERS HOME ADMIN. P. O. BOX 1557 CORINTH, MS 38834 PARCEL-ID 23-005-1737.000		-00-00 INDIAN CAMP PARK SUB DIV SEC I LOT 16 0000.00A	RES USE CODE	500								
07-21-93 TRNSF TO 23-005-1737.000		NIECE, JAMES & CARROLL G										
MARTIN, JOSEPH B. 003 C/O FARMERS HOME ADMIN. P. O. BOX 1557 CORINTH, MS 38834 VOL 582 PG 468		-00-00 INDIAN CAMP PARK SUB DIV SEC I LOT 16 0000.00A	RES USE CODE	500								

TARGET	37.65
A/R RED FACTOR	03.7339
OTH RED FACTOR	07.7450

LAWRENCE
TAX DISTRICT

GENERAL TAX LIST AND DUPLICATION OF REAL AND PUBLIC UTILITY PROPERTY
COUNTY REAL ESTATE TAXES AND SPECIAL ASSESSMENTS
23-UNION TWP-CHESAPEAKE S.D. 12

TAX YEAR 1993
INTEREST RATE
PAGE NO 3566

[illegible]

TAX RATE 37.65
A/R RED FACTOR 03.7339
OTH RED FACTOR 07.7450

LAWRENCE
TAX DISTRICT

GENERAL TAX LIST AND DUPLICATE OF REAL AND PUBLIC UTILITY PROPERTY
COUNTY REAL ESTATE TAXES AND SPECIAL ASSESSMENTS
23-UNION TWP-CHESAPEAKE S.D.

12/27/93

TAX YEAR 1993
INTEREST RATE
PAGE NO 3567

OWNER'S NAME MAILING ADDRESS	DESCRIPTION			TAXES CHARGED	DECEMBER TAXES	PENALTY	JUNE TAXES	PENALTY	TOTAL DELINQUENT	C.D. DATE	MEMO
	LAND	IMPROVEMENTS	TOTAL VALUE								
PROCTORVILLE, OHIO 45669 VOL 579 PG 670 PARCEL-ID 23-005-1742.000	840	00	840								
07-21-93 TRNSF FROM 23-005-1742.000 12-15-93 75.25		USA ACTING THROUGH FHA									
USA ACTING THROUGH FHA 003		-00-00 INDIAN CAMP PARK SUB DIV SEC J LOT 3									
C/O FARMERS HOME ADMIN. P. O. BOX 1557 CORINTH, MS 38834 PARCEL-ID 23-005-1742.000	00	0000.00A RES USE CODE	500								
07-21-93 TRNSF TO 23-005-1742.000		NIECE, JAMES & CARROLL G.									
NIECE, JAMES & CARROLL G. BRAG G 003		-00-00 INDIAN CAMP PARK SUB DIV SEC J LOT 4									
C/O FARMERS HOME ADMIN. P. O. BOX 1557 CORINTH, MS 38834 VOL 579 PG 670 PARCEL-ID 23-005-1743.000	920	0000.00A RES USE CODE	500								
07-21-93 TRNSF FROM 23-005-1743.000		USA ACTING THROUGH FHA									
11-19-93 77.87											
USA ACTING THROUGH FHA 003		-00-00 INDIAN CAMP PARK SUB DIV SEC J LOT 4									
C/O FARMERS HOME ADMIN. P. O. BOX 1557 CORINTH, MS 38834 PARCEL-ID 23-005-1743.000	00	0000.00A RES USE CODE	500								
07-21-93 TRNSF TO 23-005-1743.000		NIECE, JAMES & CARROLL G.									
USA ACTING THROUGH FHA 003		-00-00 INDIAN CAMP PARK SUB DIV SEC J LOT 5									
C/O FARMERS HOME ADMIN. P. O. BOX 1557 CORINTH, MS 38834 PARCEL-ID 23-005-1744.000	00	0000.00A RES USE CODE	500								
07-21-93 TRNSF TO 23-005-1744.000		NIECE, JAMES & CARROLL G.									
NIECE, JAMES & CARROLL G. BRAG G 003		-00-00 INDIAN CAMP PARK SUB DIV SEC J LOT 5									
C/O FARMERS HOME ADMIN. P. O. BOX 1557 CORINTH, MS 38834 VOL 579 PG 670 PARCEL-ID 23-005-1744.000	920	0000.00A RES USE CODE	500								
07-21-93 TRNSF FROM 23-005-1744.000		USA ACTING THROUGH FHA									
11-19-93 77.87											

TAX RATE 37.65
A/R RED FACTOR 03.7339
OTH RED FACTOR 07.7450

LAWRENCE
TAX DISTRICT

GENERAL TAX LIST AND DUPLICATE OF REAL AND PUBLIC UTILITY PROPERTY
COUNTY REAL ESTATE TAXES AND SPECIAL ASSESSMENTS
23-UNION TWP-CHESAPEAKE S.D.

12/27/93

TAX YEAR 1993
INTEREST RATE
PAGE NO 3568

OWNER'S NAME MAILING ADDRESS	DESCRIPTION			TAXES CHARGED	DECEMBER TAXES	PENALTY	JUNE TAXES	PENALTY	TOTAL DELINQUENT	C.D. DATE	MEMO
	LAND	IMPROVEMENTS	TOTAL VALUE								
USA ACTING THROUGH FHA 003		-00-00 INDIAN CAMP PARK SUB DIV SEC J LOT 6									
C/O FARMERS HOME ADMIN. P. O. BOX 1557 CORINTH, MS 38834 PARCEL-ID 23-005-1745.000	00	0000.00A RES USE CODE	500								
07-21-93 TRNSF TO 23-005-1745.000		NIECE, JAMES & CARROLL G.									
NIECE, JAMES & CARROLL G. BRAG G 003		-00-00 INDIAN CAMP PARK SUB DIV SEC J LOT 6									
C/O FARMERS HOME ADMIN. P. O. BOX 1557 CORINTH, MS 38834 VOL 579 PG 670 PARCEL-ID 23-005-1745.000	870	0000.00A RES USE CODE	500								
07-21-93 TRNSF FROM 23-005-1745.000		USA ACTING THROUGH FHA									
11-19-93 75.70											
NIECE, JAMES & CARROLL G. BRAG G 003		-00-00 INDIAN CAMP PARK SUB DIV SEC J LOT 7									
C/O FARMERS HOME ADMIN. P. O. BOX 1557 CORINTH, MS 38834 VOL 579 PG 670 PARCEL-ID 23-005-1746.000	820	0000.00A RES USE CODE	500								
07-21-93 TRNSF FROM 23-005-1746.000		USA ACTING THROUGH FHA									
11-19-93 73.50											
USA ACTING THROUGH FHA 003		-00-00 INDIAN CAMP PARK SUB DIV SEC J LOT 7									
C/O FARMERS HOME ADMIN. P. O. BOX 1557 CORINTH, MS 38834 PARCEL-ID 23-005-1746.000	00	0000.00A RES USE CODE	500								
07-21-93 TRNSF TO 23-005-1746.000		NIECE, JAMES & CARROLL G.									
USA ACTING THROUGH FHA 003		-00-00 INDIAN CAMP PARK SUB DIV SEC J LOT 8									
C/O FARMERS HOME ADMIN. P. O. BOX 1557 CORINTH, MS 38834 Y PARCEL-ID 23-005-1747.000	00	0000.00A RES USE CODE	500								
07-21-93 TRNSF TO 23-005-1747.000		NIECE, JAMES & CARROLL G.									
NIECE, JAMES & CARROLL G. BRAG G 003		-00-00 INDIAN CAMP PARK SUB DIV SEC J LOT 8									
C/O FARMERS HOME ADMIN. P. O. BOX 1557 CORINTH, MS 38834 VOL 579 PG 670	850	0000.00A RES USE CODE	500								

OWNER'S NAME MAILING ADDRESS		DESCRIPTION			TAXES CHARGED	DECEMBER TAXES	PENALTY	JUNE TAXES	PENALTY	TOTAL DELINQUENT	C.D. DATE	MEMO
		LAND	IMPROVEMENTS	TOTAL VALUE								
PARCEL-ID 23-005-1747.000												
07-21-93 TRNSF FROM 23-005-1747.000		USA ACTING THROUGH FHA										
11-19-93 74.80												
NIECE, JAMES & CARROLL G. BRAG		-00-00 INDIAN CAMP PARK										
G		SUB DIV SEC J LOT 9										
003		0000.00A RES USE CODE 500										
C/O FARMERS HOME ADMIN.		880	00	880								
P. O. BOX 1557												
CORINTH, MS 38834												
VOL 579 PG 670												
PARCEL-ID 23-005-1748.000												
07-21-93 TRNSF FROM 23-005-1748.000		USA ACTING THROUGH FHA										
11-05-93 76.14												
USA ACTING THROUGH FHA		-00-00 INDIAN CAMP PARK										
003		SUB DIV SEC J LOT 9										
C/O FARMERS HOME ADMIN.		0000.00A RES USE CODE 500										
P. O. BOX 1557												
CORINTH, MS 38834		00	00	00								
PARCEL-ID 23-005-1748.000												
07-21-93 TRNSF TO 23-005-1748.000		NIECE, JAMES & CARROLL G.										
USA ACTING THROUGH FHA		-00-00 INDIAN CAMP PARK										
003		SUB DIV SEC J LOT 10										
C/O FARMERS HOME ADMIN.		0000.00A RES USE CODE 500										
P. O. BOX 1557												
CORINTH, MS 38834		00	00	00								
PARCEL-ID 23-005-1749.000												
07-21-93 TRNSF TO 23-005-1749.000		NIECE, JAMES & CARROLL G.										
NIECE, JAMES & CARROLL G. BRAG		-00-00 INDIAN CAMP PARK										
G		SUB DIV SEC J LOT 10										
003		0000.00A RES USE CODE 500										
C/O FARMERS HOME ADMIN.		900	00	900								
P. O. BOX 1557												
CORINTH, MS 38834												
VOL 579 PG 670												
PARCEL-ID 23-005-1749.000												
07-21-93 TRNSF FROM 23-005-1749.000		USA ACTING THROUGH FHA										
11-05-93 77.03												
USA ACTING THROUGH FHA		-00-00 INDIAN CAMP PARK										
003		SUB DIV SEC J LOT 11										
C/O FARMERS HOME ADMIN.		0000.00A RES USE CODE 500										
P. O. BOX 1557												
CORINTH, MS 38834		00	00	00								
PARCEL-ID 23-005-1750.000												
07-21-93 TRNSF TO 23-005-1750.000		NIECE, JAMES & CARROLL G.										
NIECE, JAMES & CARROLL G. BRAG		-00-00 INDIAN CAMP PARK										
G		SUB DIV SEC J LOT 11										
003		0000.00A RES USE CODE 500										

[illegible]

LAWRENCE
TAX DISTRICT

GENERAL TAX LIST AND DUPLICATE OF REAL AND PUBLIC UTILITY PROPERTY
COUNTY REAL ESTATE TAXES AND SPECIAL ASSESSMENTS
23-UNION TWP-CHESAPEAKE S.D.

12/27/93

TAX YEAR 1993
INTEREST RATE
PAGE NO 3571

OWNER'S NAME MAILING ADDRESS		DESCRIPTION			TAXES CHARGED	DECEMBER TAXES	PENALTY	JUNE TAXES	PENALTY	TOTAL DELINQUENT	C.D. DATE	MEMO
		LAND	IMPROVEMENTS	TOTAL VALUE								
PROCTORVILLE, OHIO 45669 VOL 566 PAGE 378 PARCEL-ID 23-005-1756.000		2,390	00	2,390								
SOWARDS, MARVIN R. & CAROLYN RT. 2 BOX 464 PROCTORVILLE, OHIO 45669-0000 PARCEL-ID 23-005-1800.000	S16-01-02 PT. 0001.18A	190	00	190	RES USE CODE 500							
CLARK, LYNDAL B. & DIANA R. 2 PROCTORVILLE, OHIO 45669 PARCEL-ID 23-006-0100.000	16-01-02 PT. SE PT. 16X20 16 X 12 0000.01A AUV 10				RES USE CODE 500							
FERRIS, ELLA LIFE EST RUDOLPH FERRIS REM. RT. 2 BOX 157 CHESAPEAKE, OHIO 45619-0000 VOL 451 PG 490, 492 PARCEL-ID 23-006-0300.000	16-1-3 NW NW LESS 6.18AC BAL=3 1.12AC AUV 2,690	8,680	11,370	AGR USE CODE 121								
FERRIS, KENNETH A. & JANICE G RT. 2 BOX 158A CHESAPEAKE, OHIO 45680 VOL 581 PG 249 PARCEL-ID 23-006-0300.001	16-1-3 NW NW PT 1.18AC RES USE CODE 545 1,980	210	2,190									
FERRIS, HUBERT J. RT 2 BOX 158 CHESAPEAKE, OH. 45619 PARCEL-ID 23-006-0400.000	16-01-03 PT. 0001.88A	7,360	9,380	RES USE CODE 510								
FERRIS, DONALD RAY & DORIS NA RT. 2, BOX 402 CHESAPEAKE, OHIO 45619-0000 PARCEL-ID 23-006-0500.000	16-01-03 NE PT. 0001.50A 2,080	6,830	8,910	RES USE CODE 510								
FERRIS, WILLIAM L. & LUCILLE RT. 2, BOX 404 CHESAPEAKE, OHIO 45619 PARCEL-ID 23-006-0600.000	16-01-03 NE PT. NW NW 0002.32A 2,250	7,960	10,210	RES USE CODE 510								
FERRIS, DEAN RT. 2 BOX 407 CHESAPEAKE, OHIO 45619 PARCEL-ID 23-006-0700.000	16-01-03 NE NW LESS 31A. 0009.00A 950	00	950	AGR USE CODE 120								
FERRIS, DEAN RT. 2 BOX 407 CHESAPEAKE, OHIO 45619 PARCEL-ID 23-006-0800.000	16-01-03 PT. NE NW 0017.34A 1,820	00	1,820	AGR USE CODE 120								

TRANSIT DATE	37.65
A/R RED FACTOR	03.7339
OTH RED FACTOR	07.7450

LAWRENCE
TAX DISTRICT

GENERAL TAX LIST AND DUPLICATION OF REAL AND PUBLIC UTILITY PROPERTY
COUNTY REAL ESTATE TAXES AND SPECIAL ASSESSMENTS
23-UNION TWP-CHESAPEAKE S.D. 12

12/27/93

TAX YEAR 1993
INTEREST RATE
PAGE NO 3572

[illegible]

TAX RATE 37.65
A/R RED FACTOR 03.7339
OTH RED FACTOR 07.7450

LAWRENCE
TAX DISTRICT

GENERAL TAX LIST AND DUPLICATE OF REAL AND PUBLIC UTILITY PROPERTY
COUNTY REAL ESTATE TAXES AND SPECIAL ASSESSMENTS
23-UNION TWP-CHESAPEAKE S.D.

12/27/93

TAX YEAR 1993
INTEREST RATE
PAGE NO 3573

OWNER'S NAME MAILING ADDRESS	DESCRIPTION			TAXES CHARGED	DECEMBER TAXES	PENALTY	JUNE TAXES	PENALTY	TOTAL DELINQUENT	C.D. DATE	MEMO
	LAND	IMPROVEMENTS	TOTAL VALUE								
CHESAPEAKE, OHIO 45619 VOL 552 PG 434 PARCEL-ID 23-006-1500.001	530	00	530								
BRAGG, REBECCA MAY RT. 2 BOX 412A CHESAPEAKE, OHIO 45619 VOL 558 PG 409 PARCEL-ID 23-006-1500.002	16-1-03 PT SW NE PT 0.50ACS. RES USE CODE 510	1,450	10,360	11,810							
RAMEY, MYRON & SANDRA SUE RT. 2 CHESAPEAKE, OHIO VOL 559 PG 637 & 640 PARCEL-ID 23-006-1501.000	16-01-03 SW NE 0001.15A RES USE CODE 545	1,110	640	1,750							
LESLIE, JAMES K. ROUTE 2 BOX 409 CHESAPEAKE, OHIO 45619-0000 VOL 552 PG 434 PARCEL-ID 23-006-1502.000	16-01-03 SW NE PT 0000.67A RES USE CODE 510	1,290	5,240	6,530							
	HOMESITE VALUE LISTED BELOW	1,290	4,880	6,170							
LESLIE, JAMES K. RT. 2 BOX 409 CHESAPEAKE, OHIO 45619 PARCEL-ID 23-006-1503.000	16-01-03 SW NE PT 0003.18A RES USE CODE 510	2,170	20,950	23,120							
	HOMESITE VALUE LISTED BELOW	1,930	20,140	22,070							
CARTER, I. W. ROUTE 2 BOX 408 CHESAPEAKE, OHIO 45619 VOL 560 PG 338 PARCEL-ID 23-006-1504.000	16-01-03 PT SW NE 0010.30A AGR USE CODE 120	1,080	00	1,080							
CARTER, DAVID & MONICA 21 S. 2ND ST. FAIRBORN, OHIO 45324 PARCEL-ID 23-006-1505.000	16-01-03 SW NE PT 0000.45A RES USE CODE 510	680	560	1,240							
LESLIE, JAMES K. ROUTE 2 BOX 409 CHESAPEAKE, OHIO 45619 VOL 552 PG 434 PARCEL-ID 23-006-1506.000	16-01-03 SW NE PT 0000.32A RES USE CODE 500	620	00	620							
CARTER, I. W. RT. 2 BOX 408 CHESAPEAKE, OHIO 45619 VOL 560 PG 338 PARCEL-ID 23-006-1507.000	16-01-03 SW NE PT 0007.00A RES USE CODE 500	2,430	310	2,740							
ADKINS, JAKE RT. 2 BOX 305 CHESAPEAKE, OHIO 45619 PARCEL-ID 23-006-1600.000	16-01-03 W1/2 NE ON ROAD 0000.50A AGR USE CODE 120	960	3,980	4,940							
	HOMESITE VALUE LISTED BELOW	960	3,560	4,520							
BLAKE, ROY O. SR. & DORIS C.	16-01-03 E 1/2 NE NE										

TAX RATE 37.65
A/R RED FACTOR 03.7339
OTH RED FACTOR 07.7450

LAWRENCE
TAX DISTRICT

GENERAL TAX LIST AND DUPLICATE OF REAL AND PUBLIC UTILITY PROPERTY
COUNTY REAL ESTATE TAXES AND SPECIAL ASSESSMENTS
23-UNION TWP-CHESAPEAKE S.D.

12/27/93

TAX YEAR 1993
INTEREST RATE
PAGE NO 3574

OWNER'S NAME MAILING ADDRESS	DESCRIPTION			TAXES CHARGED	DECEMBER TAXES	PENALTY	JUNE TAXES	PENALTY	TOTAL DELINQUENT	C.D. DATE	MEMO
	LAND	IMPROVEMENTS	TOTAL VALUE								
ETAL RT. 2 BOX 197 CHESAPEAKE, OH. 45619-0000 VOL 548 PG 652 PARCEL-ID 23-006-1700.000	LESS 0.14A 0021.36A AGR USE CODE 120	2,240	00	2,240							
ADKINS, JAKE ET AL RT. 2 BOX 414 CHESAPEAKE, OH. 45619 PARCEL-ID 23-006-1701.000	16-01-03 E 1/2 NE NE PT 0000.14A AGR USE CODE 120	110	00	110							
FERRIS, DEAN RT. 2 BOX 407 CHESAPEAKE, OHIO 45619 PARCEL-ID 23-006-1800.000	16-01-03 W1/2 NW NE 0019.00A AGR USE CODE 120	3,440	6,150	9,590							
	HOMESITE VALUE LISTED BELOW	1,930	5,770	7,700							
ADKINS, JAKE RT. 2 BOX 414 CHESAPEAKE, OHIO 45619 PARCEL-ID 23-007-0100.000	16-01-03 W1/2 NE NE 0021.50A AGR USE CODE 120	2,260	00	2,260							
ADKINS, JAKE RT. 2 BOX 414 CHESAPEAKE, OHIO 45619 PARCEL-ID 23-007-0200.000	16-01-03 SE PT. SE NE 0003.54A AGR USE CODE 120	2,320	170	2,490							
PRINCE, RICKY RT. 3 BOX 200 PROCTORVILLE, OHIO 45669 PARCEL-ID 23-007-0201.000	-00-00 160103 PT SE PT SE NE 0000.18A RES USE CODE 510	790	5,540	6,330							
	HOMESITE VALUE LISTED BELOW	790	00	790							
CALICOAT, DELORIS ET AL RT. 2 BOX 411 CHESAPEAKE, OHIO 45619 PARCEL-ID 23-007-0300.000	16-01-03 SE PT. SE NE 0000.28A RES USE CODE 510	1,030	4,280	5,310							
	HOMESITE VALUE LISTED BELOW	1,030	4,280	5,310							
DAY, ROBERT & DOROTHY RT. 2 BOX 417 CHESAPEAKE, OH. 45619-0000 PARCEL-ID 23-007-0400.000	16-01-03 SE NE LESS 24A. 0000.25A AGR USE CODE 120	AUV 20	00	20							
DAY, ROBERT O. & DOROTHY M. RT. 2 BOX 417 CHESAPEAKE, OHIO 45619 PARCEL-ID 23-007-0401.000	16-01-03 SE NE LESS 24A PT 0018.35A AGR USE CODE 120	AUV 580	00	580							
CANTRELL, THOMAS & CONNIE ROUTE 2 BOX 415 CHESAPEAKE, OHIO 45619 VOL 557 PG 122	16-01-03 PT SE NE LESS 24A PT 0000.40A RES USE CODE 500	320	00	320							

TAX RATE 37.65
A/R RED FACTOR 03.7339
OTH RED FACTOR 07.7450

LAWRENCE
TAX DISTRICT

GENERAL TAX LIST AND DUPLICATE OF REAL AND PUBLIC UTILITY PROPERTY
COUNTY REAL ESTATE TAXES AND SPECIAL ASSESSMENTS
23-UNION TWP-CHESAPEAKE S.D.

12/27/93

TAX YEAR 1993
INTEREST RATE
PAGE NO 3577

OWNER'S NAME MAILING ADDRESS	DESCRIPTION			TAXES CHARGED	DECEMBER TAXES	PENALTY	JUNE TAXES	PENALTY	TOTAL DELINQUENT	C.D. DATE	MEMO
	LAND	IMPROVEMENTS	TOTAL VALUE								
HUFF, SAMMIE JR. & ELSIE P.O. BOX 9215 HUNTINGTON, W.VA. 25704 PARCEL-ID 23-008-0300.000	16-01-03 PT. SE SE LESS 13.50A 0002.00A	RES USE CODE 500	320 00 320								
WHITE, ALDEN LIFE ESTATE RT. 1 BOX 287 WILLOW WOOD, OHIO 45696 PARCEL-ID 23-008-0301.000	-00-00 PT SE SE 0004.00A	RES USE CODE 500	110 00 110								
JOHNSON, RONALD D. RT. 2, BOX 431 CHESAPEAKE, OHIO 45619 PARCEL-ID 23-008-0400.000	16-01-03 PT. SE SE PT. 0011.59A	RES USE CODE 500	1,220 00 1,220								R# 2 Box 431 Bear Creek Ches. O. Gary A. & Kimberly S. Martin - Pauley -
JOHNSON, RONALD D. RT. 2, BOX 431 CHESAPEAKE, OHIO 45619-0000 PARCEL-ID 23-008-0401.000	16-01-03 PT SE SE PT 0000.61A	RES USE CODE 510	940 9,170 10,110								- Same -
WELCH, TIMOTHY J. & NORA L. 014 C/O FARMERS HOME ADMIN. P. O. BOX 1557 CORINTH, MS 38834 PARCEL-ID 23-008-0500.000	16-1-03 PT. SE SE (SURVEY-185 DUP & VOL. 518 PG. 124) 1.05AC S.	RES USE CODE 510	00 00 00								
03-24-93 TRNSF TO 23-008-0500.000 THE SECRETARY OF HOUSING											
DINGUS, JAY V. & BRENDA G. 014 C/O HOUSING AND URBAN DEVELOPMENT 200 NORTH HIGH STREET COLUMBUS, OHIO 43215-2499 VOL 579 PG 278 PARCEL-ID 23-008-0500.000	16-1-03 PT. SE SE (SURVEY-185 DUP & VOL. 518 PG. 124) 1.05AC S.	RES USE CODE 510	1,940 10,410 12,350 1,930 9,840 11,770								
06-29-93 TRNSF FROM 23-008-0500.000 THE SECRETARY OF HOUSING											
THE SECRETARY OF HOUSING & URBAN DEVELOPMENT 042 C/O HOUSING AND URBAN DEVELOPMENT 200 NORTH HIGH STREET COLUMBUS, OHIO 43215-2499 VOL 575 PG 801 PARCEL-ID 23-008-0500.000	16-1-03 PT. SE SE (SURVEY-185 DUP & VOL. 518 PG. 124) 1.05AC S.	RES USE CODE 510	00 00 00								
03-24-93 TRNSF FROM 23-008-0500.000 WELCH, TIMOTHY J. & NORA L.											
06-29-93 TRNSF TO 23-008-0500.000 DINGUS, JAY V. & BRENDA G											

TAX RATE 37.65
A/R RED FACTOR 03.7339
OTH RED FACTOR 07.7450

LAWRENCE
TAX DISTRICT

GENERAL TAX LIST AND DUPLICATE OF REAL AND PUBLIC UTILITY PROPERTY
COUNTY REAL ESTATE TAXES AND SPECIAL ASSESSMENTS
23-UNION TWP-CHESAPEAKE S.D.

12/27/93

TAX YEAR 1993
INTEREST RATE
PAGE NO 3578

OWNER'S NAME MAILING ADDRESS	DESCRIPTION			TAXES CHARGED	DECEMBER TAXES	PENALTY	JUNE TAXES	PENALTY	TOTAL DELINQUENT	C.D. DATE	MEMO
	LAND	IMPROVEMENTS	TOTAL VALUE								
HUFF, SAMMIE JR. & ELSIE P.O. BOX 9215 HUNTINGTON, W.VA. 25704 VOL 563 PG 336 PARCEL-ID 23-008-0600.000	16-01-03 PT. SE SE 0000.20A	RES USE CODE 500	110 00 110								
GRIMES, ELOISE ETAL C/O BRAMMER, BETTY RT. 2 BOX 159 CHESAPEAKE, OHIO 45619 VOL 582 PG 563 PARCEL-ID 23-008-0700.000	16-01-03 PT. S1/2 SE 0007.80A AUV 190	AGR USE CODE 121	190 00 190								12-22-93 James Dallas Jones UKT R# 1 Box 603 East Lynn West Virginia 25512 Ruth Lenore Jones - John Perry, James & Brenda Perry -
GRIMES, ELOISE ETAL C/O BRAMMER, BETTY RT. 2 BOX 159 CHESAPEAKE, OHIO 45619 VOL 582 PG 563 PARCEL-ID 23-008-0800.000	16-01-03 PT. S1/2 SE 0032.00A AUV 2,170	AGR USE CODE 121	3,170 5,340								Same - Same -
LAWRENCE CO. COMMISSIONERS IRONTON, OHIO 45638 PLAT 8 PG 180-181 PARCEL-ID 23-008-0824.000	16-1-1 THIRD ST LEFT SIDE RIGH T OF WAY .22ACS	USE CODE 620	20 00 20								
DANIEL, LEE JR. RT. 2, BOX 131 CHESAPEAKE, OHIO 45619 PARCEL-ID 23-008-0900.000	16-01-03 SE COR. SW SW 0004.43A	RES USE CODE 500	470 00 470								
ELLIS, B. F. RT. 2, BOX 421 CHESAPEAKE, OHIO 45619 PARCEL-ID 23-008-1000.000	16-01-03 PT. S1/2 SE 0002.00A	RES USE CODE 510	2,220 4,830 7,050 HOMESITE VALUE LISTED BELOW 1,930 4,620 6,550								
HUFF, SAMMIE JR & ELSIE P.O. BOX 9215 HUNTINGTON, W.VA. 25704 VOL 563 PG 336 PARCEL-ID 23-008-1100.000	16-01-03 N END SE SE LESS 5.30A 0001.47A	RES USE CODE 500	230 00 230								
HUFF, SAMMIE JR. & ELSIE RT. 4 BOX 110 CHESAPEAKE, OHIO 45619 VOL 563 PG 336 PARCEL-ID 23-008-1200.001	16-1-13 N END SE SE PT 2.19ACS RES USE CODE 510	RES USE CODE 510	2,050 6,500 8,550 HOMESITE VALUE LISTED BELOW 1,930 6,130 8,060								
WHITEHEAD, THOMAS & VIRGINIA RT. 2 CHESAPEAKE, OHIO 45619 PARCEL-ID 23-008-1300.000	16-01-03 S1/2 SW W OF RD. 0012.00A AUV 2,190	AGR USE CODE 121	22,270 24,460								

[illegible]

OWNER'S NAME MAILING ADDRESS	DESCRIPTION			TAXES CHARGED	DECEMBER TAXES	PENALTY	JUNE TAXES	PENALTY	TOTAL DELINQUENT	C.D. DATE	MEMO
	LAND	IMPROVEMENTS	TOTAL VALUE								
CHESAPEAKE, OHIO 45619 VOL 578 PG 79 PARCEL-ID 23-009-1700.000	110	00	110								
05-10-93 TRNSF FROM 23-009-1700.000 HAYES, NORA FRANCIS											
HAYES, NORA FRANCIS RT 2 BOX 172 CHESAPEAKE, OHIO 45619 VOL 577 PG 615 PARCEL-ID 23-009-1700.000	16-01-04 CEN. W SIDE 0000.36A	AGR USE CODE	120								
04-26-93 TRNSF FROM 23-009-1700.000 NICHOLS, WALTER O. 05-10-93 TRNSF TO 23-009-1700.000 HAYES, OSCAR L & NORA FRA	00	00	00								
NICHOLS, WALTER O. & MARY M. C/O HAYES, FRANCIE RT. 2 BOX 153 CHESAPEAKE, OHIO 45619 PARCEL-ID 23-009-1700.000	16-01-04 CEN. W SIDE 0000.36A	AGR USE CODE	120								
04-23-93 TRNSF TO 23-009-1700.000 NICHOLS, WALTER O.	00	00	00								
NICHOLS, WALTER O. RT 2 BOX 172 CHESAPEAKE, OHIO 45619 PARCEL-ID 23-009-1700.000	16-01-04 CEN. W SIDE 0000.36A	AGR USE CODE	120								
04-23-93 TRNSF FROM 23-009-1700.000 NICHOLS, WALTER O. & MARY M. 04-26-93 TRNSF TO 23-009-1700.000 HAYES, NORA FRANCIS	00	00	00								
DELAWDER, LILLIE RT 2 BOX 162 CHESAPEAKE, OHIO 45619 VOL 574 PG 822 PARCEL-ID 23-009-1800.000	16-01-04 NE COR. NE NW 0001.00A	AGR USE CODE	120								
02-10-93 TRNSF FROM 23-009-1800.000 DELAWDER, MARVIN	110	00	110								
DELAWDER, MARVIN RT. 2 BOX 151 CHESAPEAKE, OHIO PARCEL-ID 23-009-1800.000	16-01-04 NE COR. NE NW 0001.00A	AGR USE CODE	120								
02-10-93 TRNSF TO 23-009-1800.000 DELAWDER, LILLIE	00	00	00								
DELAWDER, ROBERT & LOIS RT. 2 BOX 163 CHESAPEAKE, OHIO 45619 VOL 567 PG 90 PARCEL-ID 23-009-1801.000	16-01-04 NE COR NE NW PT 0002.00A	AGR USE CODE	120								
DELAWDER, LILLIE RT 2 BOX 162 CHESAPEAKE, OHIO 45619	1,230 9,640 10,870 16-01-04 PT. NW NE LESS 27.52A 0015.48A	AGR USE CODE	120	145	0100.001	Bal: 14.03					
				BRENDA K. Wright, Ernest Hamilton Wright II & Jam Kaye Wright - Robert D. & Lois A. Delawder -							

OWNER'S NAME MAILING ADDRESS	DESCRIPTION			TAXES CHARGED	DECEMBER TAXES	PENALTY	JUNE TAXES	PENALTY	TOTAL DELINQUENT	C.D. DATE	MEMO
	LAND	IMPROVEMENTS	TOTAL VALUE								
PENNINGTON, ERNEST E & PAMELA J RT. 2 BOX 142 CHESAPEAKE, OHIO 45619 L/C HAGER VOL 473 PG 494 PARCEL-ID 23-010-1400.000	16-01-04 S1/2 NE E OF RD. 0000.75A	RES USE CODE	510								
	1,810	1,130	2,940								
BRAMMER, ELWIN L. & ETHEL RT. 2 BOX 166 CHESAPEAKE, OHIO 45619-0000 PARCEL-ID 23-010-1500.000	16-01-04 SW SE LESS 6.35A. 0033.78A	AGR USE CODE	121								
	AUV 830	00	830								
BRAMMER, ELWIN L. & ETHEL RT. 2 BOX 166 CHESAPEAKE, OHIO 45619 PARCEL-ID 23-010-1501.000	16-01-04 SW SE PT 0000.87A	AGR USE CODE	120								
	110	00	110								
BLANCHE GAS CO 1614 7TH AVE HUNTINGTON W VA 25703 GAS WELL PARCEL-ID 23-010-1510.000	GAS WELL PERMIT NO 34 2 **14 MIN USE CODE	200									
	70	00	70								
WELLMAN, INEZ JORDAN 1820 WILTSHIRE BLVD. HUNTINGTON, W. VA. PARCEL-ID 23-010-1600.000	16-01-04 PT. SW SE 0006.35A	AGR USE CODE	120								
	1,290	00	1,290								
ESTEP, LOUIE LIFE EST. RT. 2 BOX 150B CHESAPEAKE, OHIO 45619-0000 PARCEL-ID 23-010-1700.000	16-01-04 NW SE 0042.00A	AGR USE CODE	120								
	5,430	1,390	6,820								
BRAMMER, DAVID F. & BETTY JEAN RT. 2 BOX 143 CHESAPEAKE, OH. 45619-0000 PARCEL-ID 23-010-1701.000	16-01-04 NW SE 0016.32A	AGR USE CODE	121								
	AUV 400	00	400								
BRAMMER, DAVID F. ROUTE 2 BOX 159 CHESAPEAKE, OHIO 45619 VOL 552 PG 80 PARCEL-ID 23-010-1800.000	16-01-04 PT. NE NE LESS .50A. 0023.50A	AGR USE CODE	121								
	AUV 590	00	590								
BRAMMER, DAVID F. ROUTE 2 BOX 159 CHESAPEAKE, OHIO 45619 VOL 552 PG 80 PARCEL-ID 23-011-0100.000	16-01-04 PT. NE SE 0005.00A	AGR USE CODE	121								
	AUV 120	00	120								
EDMUNDS, JUANITA RT 2 BOX 150 CHESAPEAKE, OHIO 45619 VOL 581P G 579 PARCEL-ID 23-011-0200.000	-00-00 PT NE COR NE SE W OF RD 0004.34A	RES USE CODE	510								
	2,210	1,930	4,140								
	HOMESITE VALUE LISTED BELOW 1,930	1,930	3,860								

[illegible]

LAWRENCE
TAX DISTRICT

GENERAL TAX LIST AND DUPLICATE OF REAL AND PUBLIC UTILITY PROPERTY
COUNTY REAL ESTATE TAXES AND SPECIAL ASSESSMENTS
23-UNION TWP-CHESAPEAKE S.D.

RTY	TAX YEAR	1993
12/27/93	INTEREST RATE	
	PAGE NO	3587

[illegible]

TAX RATE	37.65
A/R RED FACTOR	03.7339
OTH RED FACTOR	07.7450

LAWRENCE
TAX DISTRICT

GENERAL TAX LIST AND DUPLICATION OF REAL AND PUBLIC UTILITY PROPERTY
COUNTY REAL ESTATE TAXES AND SPECIAL ASSESSMENTS
23-UNION TWP-CHESAPEAKE S.D. 12

PROPERTY	TAX YEAR	1993
12/27/93	INTEREST RATE	
	PAGE NO	3588

[illegible]

TAX RATE 37.65
A/R RED FACTOR 03.7339
OTH RED FACTOR 07.7450

LAWRENCE
TAX DISTRICT

GENERAL TAX LIST AND DUPLICATE OF REAL AND PUBLIC UTILITY PROPERTY
COUNTY REAL ESTATE TAXES AND SPECIAL ASSESSMENTS
23-UNION TWP-CHESAPEAKE S.D.

12/27/93
TAX YEAR 1993
INTEREST RATE
PAGE NO 3589

OWNER'S NAME MAILING ADDRESS	DESCRIPTION			TAXES CHARGED	DECEMBER TAXES	PENALTY	JUNE TAXES	PENALTY	TOTAL DELINQUENT	C.D. DATE	MEMO
	LAND	IMPROVEMENTS	TOTAL VALUE								
CHESAPEAKE, OHIO 45619-0000 PARCEL-ID 23-012-0200.000		AUV 350 00	350								
MC CARTY, CHESTER M & SANDRA RT. 4 BOX 158 CHESAPEAKE, OHIO 45619 PARCEL-ID 23-012-0300.000	16-01-04 N END W1/2 SW S OF RD	0019.58A AUV 480 00	480	121							
MC CARTY, CHESTER M. & SANDRA RT. 4 BOX 158 CHESAPEAKE, OHIO PARCEL-ID 23-012-0400.000	16-01-04 N END W1/2 SW N OF RD	0020.18A AUV 540 3,580	4,120	121							
HIGH POINT INC. AN OHIO CORP. P.O. BOX 546 CHESAPEAKE, OHIO PARCEL-ID 23-012-0500.000	16-01-04 SE COR. W1/2 SW 0002.00A AUV 100 00	100	100	121							
HIGH POINT INC. AN OHIO CORP. P.O. BOX 546 CHESAPEAKE, OHIO PARCEL-ID 23-012-0600.000	16-01-04 PT. E1/2 SW 0015.00A AUV 370 00	370	370	121							
ELLIS, CARROLL E. & MILDRED L. RT. 2 BOX 169 CHESAPEAKE, OHIO 45619 PARCEL-ID 23-012-0700.000	16-01-04 PT E 1/2 SW LESS 7.58A 0046.42A AUV 3,350 8,570 11,920 HOMESITE VALUE LISTED BELOW 1,120 6,540 7,660	11,920	7,660	111							
ELLIS, CARROLL E. & MILDRED L. RT. 2 BOX 169 CHESAPEAKE, OHIO 45619-0000 SEE 86 DUP FOR TRANS. PARCEL-ID 23-012-0701.000	16-01-04 PT E 1/2 SW PT 0007.58A AUV 790 00	790	790	100							
WELLMAN, INEZ JORDAN 1820 WILKSHIRE BLVD. HUNTINGTON, W. VA. PARCEL-ID 23-012-0800.000	16-01-04 PT. SW SE & PT. SE SW 0015.00A AUV 1,260 00	1,260	1,260	120							Eugene Damron, Lydia J. Damron & John Damron -
ROWE, JAMES R & JAMES R ROWE R 4967 DOSS HILL ROAD BARBOURSVILLE, W VA 25504 VOL 570 PG 701 PARCEL-ID 23-012-0900.000	16-01-04 PT. W1/2 NW 0041.86A AUV 2,120 700 2,820 HOMESITE VALUE LISTED BELOW 1,120 700 1,820	2,820	1,820	120							
ROWE, JAMES R & JAMES R ROWE R 4967 DOSS HILL RD BARBOURSVILLE, W V 25504 VOL 570 PG 701	16-01-04 PT. CEN. W SIDE 0002.64A AUV 60 00	60	60	120							

TAX RATE 37.65
A/R RED FACTOR 03.7339
OTH RED FACTOR 07.7450

LAWRENCE
TAX DISTRICT

GENERAL TAX LIST AND DUPLICATE OF REAL AND PUBLIC UTILITY PROPERTY
COUNTY REAL ESTATE TAXES AND SPECIAL ASSESSMENTS
23-UNION TWP-CHESAPEAKE S.D.

12/27/93
TAX YEAR 1993
INTEREST RATE
PAGE NO 3590

OWNER'S NAME MAILING ADDRESS	DESCRIPTION			TAXES CHARGED	DECEMBER TAXES	PENALTY	JUNE TAXES	PENALTY	TOTAL DELINQUENT	C.D. DATE	MEMO
	LAND	IMPROVEMENTS	TOTAL VALUE								
PARCEL-ID 23-012-1000.000											
GODDALL, POWELL LIFE ESTATE RT. 2 BOX 154 CHESAPEAKE, OHIO 45619-0000 PARCEL-ID 23-012-1100.000	16-01-04 PT. S1/2 NE E OF RD. 0010.25A AUV 2,150 1,760	3,910	3,910	121							
GARRETT, STEPHEN D. & JANE L. ROUTE 2 BOX 235 CHESAPEAKE, OHIO 45619 VOL 547 PG 416 PARCEL-ID 23-012-1200.000	16-01-05 N W N W LESS 6A 0036.00A AUV 1,770 22,960 24,730 HOMESITE VALUE LISTED BELOW 880 17,070 17,950	24,730	17,950	121							
LEFFINGWELL, CLYDE RT. 2 CHESAPEAKE, OHIO PARCEL-ID 23-012-1300.000	16-01-05 E SIDE NW NW E OF RD. 0008.60A AUV 900 00	900	900	120							
SIMMONS, DOROTHY RT. 2 CHESAPEAKE, OHIO 45619 PARCEL-ID 23-012-1400.000	16-01-05 S PT. LESS .56A 0027.44A AUV 4,300 4,310 8,610 HOMESITE VALUE LISTED BELOW 1,520 4,140 5,660	8,610	5,660	120							12131 State Rt 141 Kitts Hill, Ohio 45645 Daren C. & Leisa D. Hamlin -
HAMLIN, LARRY H. & BRECKA RT. 2 BOX 228-A CHESAPEAKE, OHIO 45619-0000 PARCEL-ID 23-012-1401.000	16-01-05 PT S PT 0000.56A RES USE CODE 1,230 13,210	14,440	14,440	510							
PRATT, JOHN CARL & SUSIE RT. 1, BOX 458 SOUTH POINT, OHIO 45680-000 PARCEL-ID 23-012-1500.000	16-01-05 NE NE ALL N & W OF RD 0002.00A AUV 250 00	250	250	500							
SITES GAS CO 1614 7TH AVE HUNTINGTON W VA 25703 GAS WELL PARCEL-ID 23-012-1510.000	GAS WELL PERMIT NO 34 0274 **1 4 MIN USE CODE 2,110 00	2,110	2,110	200							
HAMLIN, HAROLD RAY RT. 2 BOX 294 CHESAPEAKE, OHIO 45619-000 PARCEL-ID 23-012-1600.000	16-1-5 NE NE LESS 14AC & 1.5AC BAL= 26.5AC AUV 5,160 420 5,580 HOMESITE VALUE LISTED BELOW 1,520 00 1,520	5,580	1,520	120							
BOWLES, CORA RT 2 BOX 315 CHESAPEAKE, OHIO 45619 VOL 553 PG 749 PARCEL-ID 23-012-1600.001	16-1-5 NE NE PT 1.5AC RES USE CODE 1,100 00	1,100	1,100	545							

[illegible][illegible]

TAX RATE 37.65
A/R RED FACTOR 03.7339
OTH RED FACTOR 07.7450

LAWRENCE
TAX DISTRICT

GENERAL TAX LIST AND DUPLICATE OF REAL AND PUBLIC UTILITY PROPERTY
COUNTY REAL ESTATE TAXES AND SPECIAL ASSESSMENTS
23-UNION TWP-CHESAPEAKE S.D.

TAX YEAR 1993
INTEREST RATE
PAGE NO 3593
12/27/93

OWNER'S NAME MAILING ADDRESS	DESCRIPTION			TAXES CHARGED	DECEMBER TAXES	PENALTY	JUNE TAXES	PENALTY	TOTAL DELINQUENT	C.D. DATE	MEMO
	LAND	IMPROVEMENTS	TOTAL VALUE								
MARSH, JOHNNY M. & JUDITH A. RT. 2, BOX 302 CHESAPEAKE, OHIO 45619-0000 BAD CK TAX RESTORED 4 3 89 PARCEL-ID 23-013-0601.000	16-01-05 PT W 1/2 SE W PT 0000.89A	RES USE CODE 510	1,480 25,030 26,510								
ROBERTS, WILLIAM B. & PATRICIA A. RT. 2 BOX 303 CHESAPEAKE, OHIO 45619-0000 PARCEL-ID 23-013-0602.000	16-01-05 PT W 1/2 SE W PT 0000.92A	RES USE CODE 510	1,480 24,910 26,390								
MORRIS, REBA JANE & CHARLES E 336 PROSPECT ST HUNTINGTON, W VA 25702 PARCEL-ID 23-013-0700.000	16-01-05 PT. SW SE W 1/2 SE 0004.57A	RES USE CODE 500	1,250 00 1,250								
MORRIS, CHARLES E. & REBA JANE 336 PROSPECT ST. HUNTINGTON, W. VA. PARCEL-ID 23-013-0701.000	16-01-05 PT. SW SE W 1/2 SE PT 0001.20A	RES USE CODE 500	720 00 720								
MCCARTY, CHESTER M. & SANDRA RT. 4 BOX 158 CHESAPEAKE, OHIO 45619 PARCEL-ID 23-013-0800.000	16-01-05 PT. W 1/2 SE E OF RIDG ERD. 0001.00A	AGR USE CODE 121	20 00 20								
MCCARTY, CHESTER M. & SANDRA RT. 4 BOX 158 CHESAPEAKE, OHIO PARCEL-ID 23-013-0900.000	16-01-05 E PT. W 1/2 SE 0006.00A	AGR USE CODE 121	150 00 150								
MCCARTY, CHESTER M. & SANDRA RT. 4 BOX 158 CHESAPEAKE, OHIO PARCEL-ID 23-013-1000.000	16-01-05 S & MID. PT. E 1/2 SE S OF RD. 0040.00A	AGR USE CODE 121	980 00 980								
MCCARTY, CHESTER & SANDRA S. RT. 4 BOX 158 CHESAPEAKE, OHIO 45619 VOL 560 PG 790 PARCEL-ID 23-013-1100.000	16-01-05 SE COR. E 1/2 SE 0038.00A	AGR USE CODE 120	930 00 930								
PRATT, JOHN CARL RT. 1, BOX 458 SOUTH POINT, OHIO 45680-0000 PARCEL-ID 23-013-1200.000	16-01-05 NW COR. E 1/2 SE 0005.00A	AGR USE CODE 121	330 00 330								
ELLIS, GLENN M & KAREN E RT. 2 BOX 311 CHESAPEAKE, OHIO 45619 PARCEL-ID 23-013-1300.000	16-01-05 E 1/2 SE N OF RD. 0005.00A	AGR USE CODE 120	530 1,620 2,150								

TAX RATE 37.65
A/R RED FACTOR 03.7339
OTH RED FACTOR 07.7450

LAWRENCE
TAX DISTRICT

GENERAL TAX LIST AND DUPLICATE OF REAL AND PUBLIC UTILITY PROPERTY
COUNTY REAL ESTATE TAXES AND SPECIAL ASSESSMENTS
23-UNION TWP-CHESAPEAKE S.D.

TAX YEAR 1993
INTEREST RATE
PAGE NO 3594
12/27/93

OWNER'S NAME MAILING ADDRESS	DESCRIPTION			TAXES CHARGED	DECEMBER TAXES	PENALTY	JUNE TAXES	PENALTY	TOTAL DELINQUENT	C.D. DATE	MEMO
	LAND	IMPROVEMENTS	TOTAL VALUE								
GRAY, R. A. & MARLENE C. RT. 4, BOX 153 CHESAPEAKE, OHIO 45619 PARCEL-ID 23-013-1400.000	16-01-05 IN S PT. E 1/2 SE 0002.00A	AGR USE CODE 121	50 00 50								Anthony + Louise Kirk <u>Surv</u>
CARTER, RICKEY A. & BETTY F. RT 2 BOX 285 CHESAPEAKE, OHIO 45619 \$40,000 SALE-10 PARC-2/6/86 PARCEL-ID 23-013-1500.000	16-01-05 PT. W 1/2 SW 0013.00A	AGR USE CODE 121	320 00 320								RT 2 Box 285 B- 1600.001 1.47 AC Bal 51.58
CARTER, RICKEY A. & BETTY F. RT 2 BOX 285 CHESAPEAKE, OHIO 45619 \$40,000 SALE-10 PARC-2/6/86 PARCEL-ID 23-013-1600.000	16-01-05 PT. W 1/2 SW PT. 0053.02A	AGR USE CODE 121	1,970 11,700 13,670								Betty F. Carter
CARTER, RICKEY A. & BETTY F. RT 2 BOX 285 CHESAPEAKE, OHIO 45619 \$40,000 SALE-10 PARC-2/6/86 PARCEL-ID 23-013-1700.000	16-01-05 PT. W 1/2 SW PT. 0002.17A	AGR USE CODE 121	900 440 1,340								
CARTER, RICKEY A. & BETTY F. RT 2 BOX 285 CHESAPEAKE, OHIO 45619 \$40,000 SALE-10 PARC-2/6/86 PARCEL-ID 23-013-1800.000	16-01-05 PT. W 1/2 SW PT. 0006.02A	AGR USE CODE 121	1,000 3,360 4,360								
ELLIS, GLENN M. & KAREN RT. 2 BOX 310 CHESAPEAKE, OHIO 45619 PARCEL-ID 23-013-1900.000	16-01-05 PT. W 1/2 SE E PT. PT. 0005.77A	AGR USE CODE 120	2,130 17,480 19,610								
CARTER, RICKEY A. & BETTY F. RT 2 BOX 285 CHESAPEAKE, OHIO 45619 \$40,000 SALE-10 PARC-2/6/86 PARCEL-ID 23-014-0100.000	16-01-05 PT. W 1/2 SW PT. 0008.16A	AGR USE CODE 121	200 00 200								
KEENEY, RONNIE P.O. BOX 209 CHESAPEAKE, OHIO 45619 VOL 572 PG 389 PARCEL-ID 23-014-0200.000	16-01-05 W 1/2 SW PT. 0001.63A	RES USE CODE 510	00 00 00								
04-14-93 TRNSF TO 23-014-0200.000	KEENEY, EVERETT & MARIE										
KEENEY, EVERETT & MARIE RT 2 BOX 289 CHESAPEAKE, OHIO 45619 VOL 577 PG 440 PARCEL-ID 23-014-0200.000	16-01-05 W 1/2 SW PT. 0001.63A	RES USE CODE 510	1,060 5,080 6,140								
04-14-93 TRNSF FROM 23-014-0200.000	KEENEY, RONNIE										

TAX YEAR 1993
INTEREST RATE
PAGE NO 3595

OWNER'S NAME MAILING ADDRESS	DESCRIPTION			TAXES CHARGED	DECEMBER TAXES	PENALTY	JUNE TAXES	PENALTY	TOTAL DELINQUENT	C.D. DATE	MEMO
	LAND	IMPROVEMENTS	TOTAL VALUE								
ROBERTS, CHARLES H. & WILDA A. RT. 2 BOX 301 CHESAPEAKE, OHIO 00042 PARCEL-ID 23-014-0400.000	16-01-05 E 1/2 SW PT LESS 40.1 3 BAL=42.87ACRES	AGR USE CODE 121	AUV 1,080 00 1,080								
SKEENS, LINDEN H & DEBORAH A. RT 1 BOX 655 CHESAPEAKE, OHIO 45619 VOL 566 PG 531 PARCEL-ID 23-014-0400.001	16-1-5 E 1/2 SW PT 40.13ACRES	AGR USE CODE 100	AUV 980 18,140 19,120								
BURDETTE, WILLIAM F. & JEANNE G. RT 2 BOX 298 CHESAPEAKE, OHIO 45619 VOL 552 PG 385 PARCEL-ID 23-014-0500.000	16-1-30 PT. W1/2 SE 1.30ACS.	RES USE CODE 510	1,610 7,630 9,240 HOMESITE VALUE LISTED BELOW 1,520 7,180 8,700								
HAMLIN, RALPH V. & MARY E. RT 2 BOX 307 CHESAPEAKE, OHIO 45619 PARCEL-ID 23-014-0700.000	-00-00 1 DOT 0 SUBDIVISION 0000.00A RES USE CODE 510		2,220 12,400 14,620 HOMESITE VALUE LISTED BELOW 2,220 12,040 14,260								
NICHOLS, BEVERLY S. MCKINNEY CREEK RD. CHESAPEAKE, OHIO 45619 PARCEL-ID 23-014-0800.000	-00-00 2 DOT 0 SUBDIVISION 0000.00A RES USE CODE 510		2,040 10,320 12,360								
CRAGER, VICKIE L. RT. 4 BOX 160 CHESAPEAKE, OHIO 45619 VOL 579 PG 265 PARCEL-ID 23-014-0900.000	-00-00 3 DOT 0 SUBDIVISION 0000.00A RES USE CODE 510		2,040 9,620 11,660 HOMESITE VALUE LISTED BELOW 2,040 6,840 8,880								
06-29-93 TRNSF FROM 23-014-0900.000 DIAMOND, JOE R.											
DIAMOND, JOE R. RT. 2 BOX 305 CHESAPEAKE, OHIO 45619 PARCEL-ID 23-014-0900.000	-00-00 3 DOT 0 SUBDIVISION 0000.00A RES USE CODE 510		00 00 00								
06-29-93 TRNSF TO 23-014-0900.000 CRAGER, VICKIE L.											
THOMPSON, LAWRENCE A. RT. 4 BOX 305 CHESAPEAKE, OHIO 45619 PARCEL-ID 23-014-1000.000	-00-00 4 DOT 0 SUBDIVISION 0000.00A RES USE CODE 500		1,230 00 1,230								
THOMPSON, LAWRENCE A. RT. 4 BOX 305 CHESAPEAKE, OHIO 45619 PARCEL-ID 23-014-1100.000	-00-00 5 DOT 0 SUBDIVISION 0000.00A RES USE CODE 510		1,530 1,480 3,010 HOMESITE VALUE LISTED BELOW								

TAX YEAR 1993
INTEREST RATE
PAGE NO 3596

[illegible]

TAX RATE 37.65
A/R RED FACTOR 03.7339
OTH RED FACTOR 07.7450

LAWRENCE
TAX DISTRICT

GENERAL TAX LIST AND DUPLICATE OF REAL AND PUBLIC UTILITY PROPERTY
COUNTY REAL ESTATE TAXES AND SPECIAL ASSESSMENTS
23-UNION TWP-CHESAPEAKE S.D.

12/27/93

TAX YEAR 1993
INTEREST RATE
PAGE NO 3597

OWNER'S NAME MAILING ADDRESS	DESCRIPTION			TAXES CHARGED	DECEMBER TAXES	PENALTY	JUNE TAXES	PENALTY	TOTAL DELINQUENT	C.D. DATE	MEMO
	LAND	IMPROVEMENTS	TOTAL VALUE								
PROCTORVILLE, OHIO 45669 PARCEL-ID 23-014-1500.000	1.530	00	1.530								
HAYES, WALLACE R. & RACHEL A. RT. 2 BOX 300 CHESAPEAKE, OHIO 45619 PARCEL-ID 23-014-1600.000	-00-00 10 DOT 0 SUBDIVISION 0000.00A RES USE CODE 510	2.040 HOMESITE VALUE LISTED BELOW 2.040	9.620 11.660 11.660								
MCCARTY, CHESTER & SANDRA S. RT 4 BOX 158 CHESAPEAKE, OHIO 45619 VOL 557 PG 292 PARCEL-ID 23-014-1700.000	-00-00 11 DOT 0 SUBDIVISION 0000.00A RES USE CODE 500	1.530	00 1.530								
MCCARTY, CHESTER & SANDRA S. RT 4 BOX 158 CHESAPEAKE, OHIO 45619 VOL 557 PG 292 PARCEL-ID 23-014-1800.000	-00-00 12 DOT 0 SUBDIVISION 0000.00A RES USE CODE 500	1.530	00 1.530								
MCCARTY, CHESTER & SANDRA S. RT 4 BOX 158 CHESAPEAKE, OHIO 45619 VOL 557 PG 292 PARCEL-ID 23-015-0100.000	-00-00 13 DOT 0 SUBDIVISION 0000.00A RES USE CODE 500	1.530	00 1.530								
MCCARTY, CHESTER & SANDRA S. RT 4 BOX 158 CHESAPEAKE, OHIO 45619 VOL 557 PG 292 PARCEL-ID 23-015-0200.000	-00-00 14 DOT 0 SUBDIVISION 0000.00A RES USE CODE 500	1.530	00 1.530								
VICKERS, ALBERT SCOTT & TRACEY SUE RT. 1 BOX 696A CHESAPEAKE, OHIO 45619 VOL 559 PG 540 PARCEL-ID 23-015-0300.000	-00-00 15 DOT 0 SUBDIVISION 0000.00A RES USE CODE 500	00	00 00								
12-29-92 TRNSF TO 23-015-0300.000 MCCARTY, CHESTER & SANDRA											
MCCARTY, CHESTER & SANDRA RT 4 BOX 158 CHESAPEAKE, OHIO 45619 VOL 574 PG 87 PARCEL-ID 23-015-0300.000	-00-00 15 DOT 0 SUBDIVISION 0000.00A RES USE CODE 500	1.530	00 1.530								
12-29-92 TRNSF FROM 23-015-0300.000 VICKERS, ALBERT SCOTT & T											
MARSHALL, BERNARD C/O DONALD JACKS RT. 2. BOX 299 CHESAPEAKE, OHIO 45619-0000 PARCEL-ID 23-015-0400.000	-00-00 16 DOT 0 SUBDIVISION 0000.00A RES USE CODE 500	1.530	00 1.530								
MARSHALL, BERNARD C/O DONALD JACKS	-00-00 17 DOT 0 SUBDIVISION 0000.00A RES USE CODE 510										

TAX RATE 37.65
A/R RED FACTOR 03.7339
OTH RED FACTOR 07.7450

LAWRENCE
TAX DISTRICT

GENERAL TAX LIST AND DUPLICATE OF REAL AND PUBLIC UTILITY PROPERTY
COUNTY REAL ESTATE TAXES AND SPECIAL ASSESSMENTS
23-UNION TWP-CHESAPEAKE S.D.

12/27/93

TAX YEAR 1993
INTEREST RATE
PAGE NO 3598

OWNER'S NAME MAILING ADDRESS	DESCRIPTION			TAXES CHARGED	DECEMBER TAXES	PENALTY	JUNE TAXES	PENALTY	TOTAL DELINQUENT	C.D. DATE	MEMO
	LAND	IMPROVEMENTS	TOTAL VALUE								
RT. 2. BOX 299 CHESAPEAKE, OHIO 45619-0000 PARCEL-ID 23-015-0500.000	1.300	10.720 HOMESITE VALUE LISTED BELOW 1.300	12.020 11.130								
STEPHENS, JERRY M. & MARY C. RT 1 BOX 199 KITTS HILL, OHIO 45645 VOL 570 PG 211 PARCEL-ID 23-015-0700.000	16-01-06 N PT. N1/2 NW 0034.72A AGR USE CODE 101 AUV 1.880	3.020	4.900								
COMBS, PAUL D. & TRENA MAE KELLEY R.R. 1 BOX 200 KITTS HILL, OHIO 45645 PARCEL-ID 23-015-0701.000	16-01-06 PT N PT N 1/2 NW PT NPT N1/2 NW 0000.39A RES USE CODE 510	680	14.670 15.350								
STAR BANK, N.A., TRI-STATE 120 SO 3RD ST IRONTON, OHIO 45638 VOL 575 PG 667 PARCEL-ID 23-015-0702.000	16-01-06 N PT N 1/2 NW PT 0000.98A RES USE CODE 510	00	00 00								
03-17-93 TRNSF FROM 23-015-0702.000 HIGGINS, RICKY L. 03-25-93 TRNSF TO 23-015-0702.000 FREEMAN, ALBERT C. III											
FREEMAN, ALBERT C. III RT. 1. BOX 595 SOUTH POINT, OHIO 45680 VOL 577 PG 27 PARCEL-ID 23-015-0702.000	16-01-06 N PT N 1/2 NW PT 0000.98A RES USE CODE 510	1.520 HOMESITE VALUE LISTED BELOW 1.520	15.260 16.780 16.780								
03-25-93 TRNSF FROM 23-015-0702.000 STAR BANK, N.A., TRI-STAT											
HIGGINS, RICKY L. RT. 1 BOX 595 SOUTH POINT, OH. 45680 PARCEL-ID 23-015-0702.000	16-01-06 N PT N 1/2 NW PT 0000.98A RES USE CODE 510	00	00 00								
03-17-93 TRNSF TO 23-015-0702.000 STAR BANK, N.A., TRI-STAT											
STEPHENS, JERRY M. & MARY C. RT 1 BOX 199 KITTS HILL, OHIO 45645 VOL 570 GP 211 PARCEL-ID 23-015-0703.000	16-01-06 N PT N 1/2 NW 0010.38A AGR USE CODE 101 AUV 260	00	260								
HIGGINS, RALPH & SANDRA RT. 1 BOX 198 KITTS HILL, OH. 45645-0000 PARCEL-ID 23-015-0704.000	16-01-06 N PT N 1/2 NW PT 0000.41A RES USE CODE 510	1.020	16.840 17.860								
STEPHENS, JERRY M. & MARY C. RT 1 BOX 199 KITTS HILL, OHIO 45645 VOL 570 PG 211 PARCEL-ID 23-015-0800.000	16-01-06 CEN PT. N PT. N1/2 NW 0000.79A AGR USE CODE 101	1.440 HOMESITE VALUE LISTED BELOW	15.350 16.790								

[illegible]

OWNER'S NAME MAILING ADDRESS	DESCRIPTION			TAXES CHARGED	DECEMBER TAXES	PENALTY	JUNE TAXES	PENALTY	TOTAL DELINQUENT	C.D. DATE	MEMO
	LAND	IMPROVEMENTS	TOTAL VALUE								
RT-2. BOX 253 CHESAPEAKE, OHIO 45619 PARCEL-ID 23-015-1500.000	0017.75A AUV 5,290	AGR USE CODE 101 23,150	28,440								
	HOMESITE VALUE LISTED BELOW 3,500	17,420	20,920								
LAWRENCE FEDERAL SAVINGS & LOAN ASSN. 311 S. 5TH STREET IRONTON, OHIO 45638 PARCEL-ID 23-015-1501.000	16-1-06 PT. W. PT. NW NE PT. 0.27ACS. RES USE CODE 510	1,830	8,500	10,330							
THOMPSON, BENNY L. RT 2 BOX 253 C CHESAPEAKE, OHIO 45619 PARCEL-ID 23-015-1600.000	16-01-06 PT. W NW NE PT. LESS 19.51A 0002.00A	RES USE CODE 545	3,610	00	3,610						
POLACEK, MICHAEL JOHN & PATRICIA ANN ROUTE 2 BOX 255 CHESAPEAKE, OHIO 45619 VOL 554 PS 554, 646 PARCEL-ID 23-015-1601.000	16-1-16 PT W NW NE PT 1.24AC RES USE CODE 545	3,570	5,910	9,480							
CITY OF HUNTINGTON FEDERAL CREDIT UNION RT 5 BOX 122A PROCTORVILLE, OHIO 45669 \$15,000.00 SALE: 12/29/83 PARCEL-ID 23-015-1601.001	16-1-16 PT W NE PT 5.39AC RES USE CODE 545	00	00	00							
02-17-93 TRNSF FROM 23-015-1601.001 02-17-93 TRNSF TO 23-015-1601.001	CARTER, DAVID L. MYERS, JAMES E. & CATHERINE S.										
MYERS, JAMES E. & CATHERINE S. RT 5 BOX 122A PROCTORVILLE, OHIO 45669 VOL 575 PG 53 & 58 PARCEL-ID 23-015-1601.001	16-1-16 PT W NE PT 5.39AC RES USE CODE 545	3,960	120	4,080							
02-17-93 TRNSF FROM 23-015-1601.001	CITY OF HUNTINGTON FEDERAL CREDIT UNION										
CARTER, DAVID L. RT 2 CHESAPEAKE, OHIO 45619 \$15,000.00 SALE: 12/29/83 PARCEL-ID 23-015-1601.001	16-1-16 PT W NE PT 5.39AC RES USE CODE 545	00	00	00							
02-17-93 TRNSF TO 23-015-1601.001	CITY OF HUNTINGTON FEDERAL CREDIT UNION										
CARTER, DAVID L. RT 2 CHESAPEAKE, OHIO 45619 \$15,000.00 SALE: 12/29/83 PARCEL-ID 23-015-1602.000	16-01-16 PT W NW NE PT 0000.74A	RES USE CODE 500	00	00	00						

[illegible][illegible]

LAWRENCE
TAX DISTRICT

GENERAL TAX LIST AND DUPLICATE OF REAL AND PUBLIC UTILITY PROPERTY
COUNTY REAL ESTATE TAXES AND SPECIAL ASSESSMENTS
23-UNION TWP-CHESAPEAKE S.D.

TAX YEAR 1993
INTEREST RATE
PAGE NO 3603

[illegible]

TAIRATE	37.65
A/R RED FACTOR	03.7339
OTH RED FACTOR	07.7450

LAWRENCE
TAX DISTRICT

GENERAL TAX LIST AND DUPLICATION OF REAL AND PUBLIC UTILITY PROPERTY
COUNTY REAL ESTATE TAXES AND SPECIAL ASSESSMENTS
23-UNION TWP-CHESAPEAKE S.D. 12

TAX YEAR 1993
INTEREST RATE
PAGE NO 3604

[illegible]

OWNER'S NAME MAILING ADDRESS	DESCRIPTION			TAXES CHARGED	DECEMBER TAXES	PENALTY	JUNE TAXES	PENALTY	TOTAL DELINQUENT	C.D. DATE	MEMO
	LAND	IMPROVEMENTS	TOTAL VALUE								
LYKINS, ROGER & MAXINE RT. 2 CHESAPEAKE, OHIO 45619 PARCEL-ID 23-016-1000.000	16-01-06 9 S. D. RUSSELL ESTAT EN PT. 0002.00A	RES USE CODE	510								
	1,330	8,050	9,380								
LAWRENCE CO. JOINT VOCATIONAL SCHOOL DISTRICT BOARD OF ED. 608 CEMETERY LN. COAL GROVE, OHIO PARCEL-ID 23-016-1100.000	16-01-06 8 S. D. RUSSELL ESTAT EN PT. 0043.39A	USE CODE	650								
	00	00	00								
11-17-93 SPLIT TO 23-016-1100.000	LAWRENCE CO. JOINT VOCATI										
ONAL SCHOOL DISTRICT BOARD OF ED.											
11-17-93 SPLIT TO 23-016-1100.001	HECLA WATER ASSOCIATION,										
LAWRENCE CO. JOINT VOCATIONAL SCHOOL DISTRICT BOARD OF ED. 608 CEMETERY LN. COAL GROVE, OHIO VOL 420 PG 500 PARCEL-ID 23-016-1100.000	16-01-16 8 SD RUSSELL ESTATE N PT LESS 0.23 BAL=43.16AC USE CODE	650									
	51,270	1,848,810	1,900,080								
11-17-93 SPLIT FROM 23-016-1100.000	LAWRENCE CO. JOINT VOCATI										
ONAL SCHOOL DISTRICT BOARD OF ED.											
HECLA WATER ASSOCIATION, INC. AN OHIO NON-PROFIT CORP. RT 3 BOX 1A IRONTON, OHIO 45638 VOL 582 PG 700 PARCEL-ID 23-016-1100.001	16-01-06 8 SD RUSSELL ESTATE N PT PT 0.23ACRES USE CODE	680									
	20	00	20								
11-17-93 SPLIT FROM 23-016-1100.000	LAWRENCE CO. JOINT VOCATI										
ONAL SCHOOL DISTRICT BOARD OF ED.											
HECLA WATER ASSOC. PARCEL-ID 23-016-1101.000	16-01-06 8 S D RUSSELL ESTAT S PT LESS 4 A PT 0000.23A	USE CODE	680								
	580	7,560	8,140								
HUMPHREYS, ERVIN & JUNE RT. 2, BOX 278 CHESAPEAKE, OHIO 45619 Y PARCEL-ID 23-016-1200.000	16-01-06 8 S. D. RUSSELL ESTAT ES PT. LESS 4A. 0016.50A	AGR USE CODE	199								
	2,600	490	3,090								
SMITH, JAMES T. JR. & BONNIE JOYCE ROUTE 2 BOX 293 CHESAPEAKE, OHIO 45619 VOL 549 PG 564 PARCEL-ID 23-016-1300.000	16-01-06 8 S. D. RUSSELL ESTAT EE SIDE S PT. 0001.33A	RES USE CODE	510								
	1,280	4,780	6,060								

[illegible]

OWNER'S NAME MAILING ADDRESS	DESCRIPTION			TAXES CHARGED	DECEMBER TAXES	PENALTY	JUNE TAXES	PENALTY	TOTAL DELINQUENT	C.D. DATE	MEMO
	LAND	IMPROVEMENTS	TOTAL VALUE								
PARCEL-ID 23-017-1500.000	2,930	4,570	7,500								
	HOMESITE VALUE LISTED BELOW										
	2,930	4,400	7,330								
ROBERTSON, PETULA A. RT 2 BOX 273 CHESAPEAKE, OHIO 45619 VOL 570 PG 394	16-1-6 4 S.D.	RUSSELL ESTATE P	0.80AC	RES USE CODE	500						
PARCEL-ID 23-017-1500.001	2,500	00	2,500								
WILLIAMS, DONALD RAY & GRACE RT 2 BOX 271 CHESAPEAKE, OHIO 45619	16-01-06 4 S. D.	RUSSELL ESTAT	EPT.	RES USE CODE	510						
PARCEL-ID 23-017-1600.000	0003.12A										
	680	10,070	10,750								
	HOMESITE VALUE LISTED BELOW										
	350	5,320	5,670								
HALL, CATHERINE W. HALL, TOMMY JOE RT. 2 BOX 266 CHESAPEAKE, OHIO 45619	16-01-06 9 SD	RUSSELL EST IN	SW COR	LESS 0.							
PARCEL-ID 23-017-1700.000	9 0000.64A			RES USE CODE	510						
	2,240	4,290	6,530								
	HOMESITE VALUE LISTED BELOW										
	2,240	4,010	6,250								
HALL, TOMMY J. & DEBORAH A. RT. 2 BOX 266 CHESAPEAKE, OHIO 45619	16-01-06 9 S D	RUSSELL ESTATE	IN SW COR PT	RES USE CODE	500						
PARCEL-ID 23-017-1701.000	0000.91A										
	1,320	00	1,320								
HALL, CATHERINE W. AND TOMMY AE RT. 2, BOX 266 CHESAPEAKE, OHIO 45619	16-01-06 9 S D	RUSSELL ESTATE	IN SW COR PT	RES USE CODE	500						
PARCEL-ID 23-017-1702.000	0000.95A										
	110	00	110								
SCHNEIDER, RUSSELL LIFE EST. HUFF, GREGORY & SHEILA REM. RT. 2 BOX 261 CHESAPEAKE, OH. 45619-0000	16-01-06 9 S. D.	RUSSELL ESTAT	EIN SW COR.	RES USE CODE	500						
PARCEL-ID 23-017-1800.000	0000.07A										
	110	00	110								
MCCALLISTER, MELVIN D. & APRIL J. RT. 2, BOX 769 PROCTORVILLE, OHIO 45669	16-01-06 9	RUSSELL ESTATE SD	IN SW COR PT.	RES USE CODE	545						
PARCEL-ID 23-017-1801.000	0000.63A										
	2,110	1,250	3,360								
SCHNEIDER, CHARLES RT. 2 BOX 264 CHESAPEAKE, OHIO 45619-000	16-01-06 9	RUSSELL ESTATE SD	IN SW COR S PT	RES USE CODE	500						
PARCEL-ID 23-017-1802.000	0000.30A										
	490	00	490								

[illegible]

[illegible][illegible]

TAX RATE 37.65
A/R RED FACTOR 03.7339
OTH RED FACTOR 07.7450

LAWRENCE
TAX DISTRICT

GENERAL TAX LIST AND DUPLICATE OF REAL AND PUBLIC UTILITY PROPERTY
COUNTY REAL ESTATE TAXES AND SPECIAL ASSESSMENTS
23-UNION TWP-CHESAPEAKE S.D.

12/27/93

TAX YEAR 1993
INTEREST RATE
PAGE NO 3613

OWNER'S NAME MAILING ADDRESS	DESCRIPTION			TAXES CHARGED	DECEMBER TAXES	PENALTY	JUNE TAXES	PENALTY	TOTAL DELINQUENT	C.D. DATE	MEMO
	LAND	IMPROVEMENTS	TOTAL VALUE								
734 BUFF CT CINCINNATI, OHIO 45231 PARCEL-ID 23-018-0810.000	LOT 11 0000.00A	RES USE CODE 500	2,760								
PACKAGE HOMES, INC. 734 BUFF CT CINCINNATI, OHIO 45231 PARCEL-ID 23-018-0811.000	16-01-06 INDIAN VILLAGE SUBDIV LOT 12 0000.00A	RES USE CODE 500	2,760								
PACKAGE HOMES, INC. 734 BUFF CT CINCINNATI, OHIO 45231 PARCEL-ID 23-018-0812.000	16-01-06 INDIAN VILLAGE SUBDIV LOT 13 0000.00A	RES USE CODE 500	2,760								
PACKAGE HOMES, INC. 734 BUFF CT CINCINNATI, OHIO 45231 PARCEL-ID 23-018-0813.000	16-01-06 INDIAN VILLAGE SUBDIV LOT 14 0000.00A	RES USE CODE 500	2,760								
PACKAGE HOMES, INC. 734 BUFF CT CINCINNATI, OHIO 45231 PARCEL-ID 23-018-0814.000	16-01-06 INDIAN VILLAGE SUBDIV LOT 15 0000.00A	RES USE CODE 500	2,760								
PACKAGE HOMES, INC. 734 BUFF CT CINCINNATI, OHIO 45231 PARCEL-ID 23-018-0815.000	16-01-06 INDIAN VILLAGE SUBDIV LOT 16 0000.00A	RES USE CODE 500	2,760								
PACKAGE HOMES, INC. 734 BUFF CT CINCINNATI, OHIO 45231 PARCEL-ID 23-018-0816.000	16-01-06 INDIAN VILLAGE SUBDIV LOT 17 0000.00A	RES USE CODE 500	2,760								
PACKAGE HOMES, INC. 734 BUFF CT CINCINNATI, OHIO 45231 PARCEL-ID 23-018-0817.000	16-01-06 INDIAN VILLAGE SUBDIV LOT 18 0000.00A	RES USE CODE 500	2,760								
PACKAGE HOMES, INC. 734 BUFF CT CINCINNATI, OHIO 45231 PARCEL-ID 23-018-0818.000	16-01-06 INDIAN VILLAGE SUBDIV LOT 19 0000.00A	RES USE CODE 500	2,760								

TAX RATE 37.65
A/R RED FACTOR 03.7339
OTH RED FACTOR 07.7450

LAWRENCE
TAX DISTRICT

GENERAL TAX LIST AND DUPLICATE OF REAL AND PUBLIC UTILITY PROPERTY
COUNTY REAL ESTATE TAXES AND SPECIAL ASSESSMENTS
23-UNION TWP-CHESAPEAKE S.D.

12/27/93

TAX YEAR 1993
INTEREST RATE
PAGE NO 3614

OWNER'S NAME MAILING ADDRESS	DESCRIPTION			TAXES CHARGED	DECEMBER TAXES	PENALTY	JUNE TAXES	PENALTY	TOTAL DELINQUENT	C.D. DATE	MEMO
	LAND	IMPROVEMENTS	TOTAL VALUE								
PACKAGE HOMES, INC. 734 BUFF CT CINCINNATI, OHIO 45231 PARCEL-ID 23-018-0819.000	16-01-06 INDIAN VILLAGE SUBDIV LOT 20 0000.00A	RES USE CODE 500	2,470								
PACKAGE HOMES, INC. 734 BUFF CT CINCINNATI, OHIO 45231 PARCEL-ID 23-018-0820.000	16-01-06 INDIAN VILLAGE SUBDIV LOT 21 0000.00A	RES USE CODE 500	3,220								
PACKAGE HOMES, INC. 734 BUFF CT CINCINNATI, OHIO 45231 PARCEL-ID 23-018-0821.000	16-01-06 INDIAN VILLAGE SUBDIV LOT 22 0000.00A	RES USE CODE 500	2,940								
PACKAGE HOMES, INC. 734 BUFF CT CINCINNATI, OHIO 45231 PARCEL-ID 23-018-0822.000	16-01-06 INDIAN VILLAGE SUBDIV LOT 23 0000.00A	RES USE CODE 500	2,750								
PACKAGE HOMES, INC. 734 BUFF CT CINCINNATI, OHIO 45231 PARCEL-ID 23-018-0823.000	16-01-06 INDIAN VILLAGE SUBDIV LOT 24 0000.00A	RES USE CODE 500	2,880								
PACKAGE HOMES, INC. 734 BUFF CT CINCINNATI, OHIO 45231 PARCEL-ID 23-018-0824.000	16-01-06 INDIAN VILLAGE SUBDIV LOT 25 0000.00A	RES USE CODE 500	2,660								
PACKAGE HOMES, INC. 734 BUFF CT CINCINNATI, OHIO 45231 PARCEL-ID 23-018-0825.000	16-01-06 INDIAN VILLAGE SUBDIV LOT 26 0000.00A	RES USE CODE 500	2,540								
PACKAGE HOMES, INC. 734 BUFF CT CINCINNATI, OHIO 45231 PARCEL-ID 23-018-0826.000	16-01-06 INDIAN VILLAGE SUBDIV LOT 27 0000.00A	RES USE CODE 500	2,620								
PACKAGE HOMES, INC. 734 BUFF CT CINCINNATI, OHIO 45231 PARCEL-ID 23-018-0827.000	16-01-06 INDIAN VILLAGE SUBDIV LOT 28 0000.00A	RES USE CODE 500	2,670								

TAX RATE 37.65
A/R RED FACTOR 03.7339
OTH RED FACTOR 07.7450

LAWRENCE
TAX DISTRICT

GENERAL TAX LIST AND DUPLICATE OF REAL AND PUBLIC UTILITY PROPERTY
COUNTY REAL ESTATE TAXES AND SPECIAL ASSESSMENTS
23-UNION TWP-CHESAPEAKE S.D.

12/27/93

TAX YEAR 1993
INTEREST RATE
PAGE NO 3615

OWNER'S NAME MAILING ADDRESS	DESCRIPTION			TAXES CHARGED	DECEMBER TAXES	PENALTY	JUNE TAXES	PENALTY	TOTAL DELINQUENT	C.D. DATE	MEMO
	LAND	IMPROVEMENTS	TOTAL VALUE								
PACKAGE HOMES, INC. 734 BUFF CT CINCINNATI, OHIO 45231 PARCEL-ID 23-018-0828.000	16-01-06 INDIAN VILLAGE SUBDIV LOT 29 0000.00A	RES USE CODE 500	2,730 00 2,730								
PACKAGE HOMES, INC. 734 BUFF CT CINCINNATI, OHIO 45231 PARCEL-ID 23-018-0829.000	16-01-06 INDIAN VILLAGE SUBDIV LOT 30 0000.00A	RES USE CODE 500	4,180 00 4,180								
PACKAGE HOMES, INC. 734 BUFF CT CINCINNATI, OHIO 45231 PARCEL-ID 23-018-0830.000	16-01-06 INDIAN VILLAGE SUBDIV LOT 31 0000.00A	RES USE CODE 500	2,660 00 2,660								
PACKAGE HOMES, INC. 734 BUFF CT CINCINNATI, OHIO 45231 PARCEL-ID 23-018-0831.000	16-01-06 INDIAN VILLAGE SUBDIV LOT 32 0000.00A	RES USE CODE 500	2,610 00 2,610								
PACKAGE HOMES, INC. 734 BUFF CT CINCINNATI, OHIO 45231 PARCEL-ID 23-018-0832.000	16-01-06 INDIAN VILLAGE SUBDIV LOT 33 0000.00A	RES USE CODE 500	2,590 00 2,590								
PACKAGE HOMES, INC. 734 BUFF CT CINCINNATI, OHIO 45231 PARCEL-ID 23-018-0833.000	16-01-06 INDIAN VILLAGE SUBDIV LOT 34 0000.00A	RES USE CODE 500	2,530 00 2,530								
PACKAGE HOMES, INC. 734 BUFF CT CINCINNATI, OHIO 45231 PARCEL-ID 23-018-0834.000	16-01-06 INDIAN VILLAGE SUBDIV LOT 35 0000.00A	RES USE CODE 500	2,490 00 2,490								
PACKAGE HOMES, INC. 734 BUFF CT CINCINNATI, OHIO 45231 PARCEL-ID 23-018-0835.000	16-01-06 INDIAN VILLAGE SUBDIV LOT 36 0000.00A	RES USE CODE 500	4,260 00 4,260								
PACKAGE HOMES, INC. 734 BUFF CT CINCINNATI, OHIO 45231 PARCEL-ID 23-018-0836.000	16-01-06 INDIAN VILLAGE SUBDIV LOT 37 0000.00A	RES USE CODE 500	2,810 00 2,810								

TAX RATE 37.65
A/R RED FACTOR 03.7339
OTH RED FACTOR 07.7450

LAWRENCE
TAX DISTRICT

GENERAL TAX LIST AND DUPLICATE OF REAL AND PUBLIC UTILITY PROPERTY
COUNTY REAL ESTATE TAXES AND SPECIAL ASSESSMENTS
23-UNION TWP-CHESAPEAKE S.D.

12/27/93

TAX YEAR 1993
INTEREST RATE
PAGE NO 3616

OWNER'S NAME MAILING ADDRESS	DESCRIPTION			TAXES CHARGED	DECEMBER TAXES	PENALTY	JUNE TAXES	PENALTY	TOTAL DELINQUENT	C.D. DATE	MEMO
	LAND	IMPROVEMENTS	TOTAL VALUE								
PACKAGE HOMES, INC. 734 BUFF CT CINCINNATI, OHIO 45231 PARCEL-ID 23-018-0837.000	16-01-06 INDIAN VILLAGE SUBDIV LOT 38 0000.00A	RES USE CODE 500	2,950 00 2,950								
PACKAGE HOMES, INC. 743 BUFF CT CINCINNATI, OHIO 45231 PARCEL-ID 23-018-0838.000	16-01-06 INDIAN VILLAGE SUBDIV LOT 39 0000.00A	RES USE CODE 500	2,980 00 2,980								SDH Contractors Inc. - Donald Franklin Chaud. Price
PACKAGE HOMES, INC. 734 BUFF CT CINCINNATI, OHIO 45231 PARCEL-ID 23-018-0839.000	16-01-06 INDIAN VILLAGE SUBDIV LOT 40 0000.00A	RES USE CODE 500	3,010 00 3,010								
KEENEY, RANDALL & MARSHA RT. 1 BOX 550 SOUTH POINT, OHIO 45680 PARCEL-ID 23-018-0900.000	16-01-06 E 1/2 SW N OF RD. PT. 0000.28A	RES USE CODE 510 HOMESITE VALUE LISTED BELOW	1,870 4,380 6,250 1,870 4,380 6,250								
KEENEY, RANDALL & MARSHA RT. 1 SOUTH POINT, OHIO 45680 PARCEL-ID 23-018-0901.000	16-01-06 E 1/2 SW N OF RD PT 0000.34A	RES USE CODE 510	2,110 9,240 11,350								
SITES, LARRY JOE & LINDA KAY RT 4 BOX 309 CHESAPEAKE, OH. 45619-0000 \$105,000 SALE-4 PARC-10/9/81 PARCEL-ID 23-018-1000.000	16-01-06 E 1/2 SW N OF RD. 0014.65A	RES USE CODE 599 AUV	2,960 670 3,630								
LEFFINGWELL, OTTIE D. & HENRI R. 1 BOX 558A SOUTH POINT, OHIO 45680-000 PARCEL-ID 23-018-1001.000	16-01-06 PT. E 1/2 SW N OF RD. LESS N PT 0.94A	RES USE CODE 510	3,750 7,120 10,870								
GRAYBEAL, RUSSELL & LILLIAN RT. 1 BOX 559 B SOUTH POINT, OHIO 45680-0000 PARCEL-ID 23-018-1002.000	16-01-06 PT E 1/2 SW N OF RD 0001.41A	RES USE CODE 510 HOMESITE VALUE LISTED BELOW	1,440 7,710 9,150 1,400 7,710 9,110								
GRAYBEAL, RUSSELL & LILLIAN RT. 1 BOX 559 B SOUTH POINT, OHIO 45680 PARCEL-ID 23-018-1003.000	-00-00 PT E 1/2 SW N OF RD P T 0000.32A	RES USE CODE 500	110 00 110								

[illegible][illegible]

TAX RATE 37.65
A/R RED FACTOR 03.7339
OTH RED FACTOR 07.7450

LAWRENCE
TAX DISTRICT

GENERAL TAX LIST AND DUPLICATE OF REAL AND PUBLIC UTILITY PROPERTY
COUNTY REAL ESTATE TAXES AND SPECIAL ASSESSMENTS
23-UNION TWP-CHESAPEAKE S.D.

12/27/93

TAX YEAR 1993
INTEREST RATE
PAGE NO 3619

OWNER'S NAME MAILING ADDRESS	DESCRIPTION			TAXES CHARGED	DECEMBER TAXES	PENALTY	JUNE TAXES	PENALTY	TOTAL DELINQUENT	C.D. DATE	MEMO
	LAND	IMPROVEMENTS	TOTAL VALUE								
WEBBER, HAROLD T. & JANICE S. 1976 MONTFORT LANE DELTONA, FL. 32738 PARCEL-ID 23-018-1406.000	16-01-06 FARM VIEW SUB DIV LOT 3 0000.00A	RES USE CODE 510									
06-21-93 TRNSF TO 23-018-1406.000	00	00									
MAYS, DAVID W. & RHONDA S. 019 C/O SOURCE ONE MORTGAGE SE CO 27555 FARMINGTON ROAD P. O. BOX 1800 FARMINGTON HILLS, M 48018 PARCEL-ID 23-018-1407.000	16-01-06 FARM VIEW SUBDIV. S1/ 2 LOT 4 RES USE CODE 500 1,450	00	1,450								
PRATT, CARL DAVID & SHANNON L. RT. 1 BOX 532 SOUTH POINT, OHIO 45680 VOL 579 PG 94 PARCEL-ID 23-018-1407.001	16-01-06 FARM VIEW SUBDIV. N1/ 2 LOT 4 RES USE CODE 500 1,450	00	1,450								12/16/93 Carl David Pratt -
06-21-93 TRNSF FROM 23-018-1407.001	WEBBER, HAROLD T & JANICE										
WEBBER, HAROLD T & JANICE 1976 MONTFORT LANE DELTONA, FL. 32738 \$5,000.00 SALE: 8/2/83 PARCEL-ID 23-018-1407.001	16-01-06 FARM VIEW SUBDIV. N1/ 2 LOT 4 RES USE CODE 500 00	00	00								
06-21-93 TRNSF TO 23-018-1407.001	PRATT, CARL DAVID & SHANN										
MAYS, DAVID W. & RHONDA S. 019 C/O SOURCE ONE MORTGAGE SE CO 27555 FARMINGTON ROAD P. O. BOX 1800 FARMINGTON HILLS, M 48018 PARCEL-ID 23-018-1408.000	16-01-06 FARM VIEW SUB DIV LOT 5 0000.00A RES USE CODE 510 3,610	19,730	23,340								
RANSBOTTOM, LOWELL THOMAS & BARBARA KAY P.O. BOX 352 CHESAPEAKE, OHIO 45619 PARCEL-ID 23-018-1409.000	16-01-06 FARM VIEW SUB DIV LOT 6 0000.00A RES USE CODE 500 2,710	HOMESITE VALUE LISTED BELOW 19,730	23,340								R# 4 Box 119 Ches O. Bernard A. & Patricia Kay Buckman -
LESTER, DAVID & LINDA RT. 6 BOX 415 SOUTH POINT, OHIO 45680 PARCEL-ID 23-018-1410.000	16-01-06 FARM VIEW SUB DIV LOT 7 0000.00A RES USE CODE 500 890		890								
CRAWFORD, RICKY D. & MIKIKO L. RT. 1 BOX 534 SOUTH POINT, OH. 45680-000 PARCEL-ID 23-018-1411.000	16-01-06 FARM VIEW SUB DIV LOT 8 0000.00A RES USE CODE 510										

TAX RATE 37.65
A/R RED FACTOR 03.7339
OTH RED FACTOR 07.7450

LAWRENCE
TAX DISTRICT

GENERAL TAX LIST AND DUPLICATE OF REAL AND PUBLIC UTILITY PROPERTY
COUNTY REAL ESTATE TAXES AND SPECIAL ASSESSMENTS
23-UNION TWP-CHESAPEAKE S.D.

12/27/93

TAX YEAR 1993
INTEREST RATE
PAGE NO 3620

OWNER'S NAME MAILING ADDRESS	DESCRIPTION			TAXES CHARGED	DECEMBER TAXES	PENALTY	JUNE TAXES	PENALTY	TOTAL DELINQUENT	C.D. DATE	MEMO
	LAND	IMPROVEMENTS	TOTAL VALUE								
PARCEL-ID 23-018-1411.000	3,330	23,280	26,610								
LESTER, DAVID & LINDA RT. 6 BOX 415 SOUTH POINT, OHIO 45680 PARCEL-ID 23-018-1412.000	16-01-06 FARM VIEW SUB DIV LOT 9 0000.00A RES USE CODE 500 2,710		2,710								
LESTER, DAVID & LINDA RT. 6 BOX 415 SOUTH POINT, OHIO 45680 PARCEL-ID 23-018-1413.000	16-01-06 FARM VIEW SUB DIV LOT 10 0000.00A RES USE CODE 500 2,710		2,710								
LESTER, THOMAS E & CONNIE A 058 C/O SOURCE ONE MORTGAGE SE CO 27555 FARMINGTON ROAD P. O. BOX 1800 FARMINGTON HILLS, M 48018 VOL 560 PG 760 PARCEL-ID 23-018-1414.000	16-01-06 FARM VIEW SUB DIV LOT 11 0000.00A RES USE CODE 510 00		00								
12-16-92 TRNSF TO 23-018-1414.000	SLONE, JOSEPH M & DIANNA										
SLONE, JOSEPH M & DIANNA J RT 1 BOX 536-A SOUTH POINT, OHIO 45680 VOL 573 PG 719 PARCEL-ID 23-018-1414.000	16-01-06 FARM VIEW SUB DIV LOT 11 0000.00A RES USE CODE 510 3,610	10,770	14,380								
12-16-92 TRNSF FROM 23-018-1414.000	LESTER, THOMAS E & CONNIE										
LESTER, DAVID & LINDA RT. 6 BOX 415 SOUTH POINT, OHIO 45680 PARCEL-ID 23-018-1415.000	16-01-06 FARM VIEW SUB DIV LOT 12 0000.00A RES USE CODE 510 2,810		2,810								R# 1 Box 549 A S.P.O. Thomas R. & Connie A. Lester -
LESTER, DAVID & LINDA RT. 6 BOX 415 SOUTH POINT, OHIO 45680 PARCEL-ID 23-018-1416.000	16-01-06 FARM VIEW SUB DIV LOT 13 0000.00A RES USE CODE 500 910		910								
THACKER, STEVEN L. & MARILYN RT. 1 BOX 532B SOUTH POINT, OHIO 45680 VOL 559 PG 741 PARCEL-ID 23-018-1417.000	16-01-06 FARM VIEW SUB DIV LOT 14 0000.00A RES USE CODE 510 3,610	17,870	21,480								
LESTER, DAVID & LINDA	16-01-06 FARM VIEW SUB DIV LOT 15										12-9-94 Joseph W + Robin E. Marzarella -

23-018-1418

TAX RATE 37.65
A/R RED FACTOR 03.7339
OTH RED FACTOR 07.7450

LAWRENCE
TAX DISTRICT

GENERAL TAX LIST AND DUPLICATE OF REAL AND PUBLIC UTILITY PROPERTY
COUNTY REAL ESTATE TAXES AND SPECIAL ASSESSMENTS
23-UNION TWP-CHESAPEAKE S.D.

12/27/93

TAX YEAR 1993
INTEREST RATE
PAGE NO 3623

OWNER'S NAME MAILING ADDRESS	DESCRIPTION			TAXES CHARGED	DECEMBER TAXES	PENALTY	JUNE TAXES	PENALTY	TOTAL DELINQUENT	C.D. DATE	MEMO
	LAND	IMPROVEMENTS	TOTAL VALUE								
VOL 557 PG 505 PARCEL-ID 23-018-1429.000	3,610	19,710	23,320								
	HOMESITE VALUE LISTED BELOW										
	3,610	19,710	23,320								
BLACKBURN, JEFFERY L. & LORI	G16-01-06 FARM VIEW SUB DIV										
P.O. BOX 1024 DAYTON, OHIO 45401	LOT 27 0000.00A RES USE CODE 510										
VOL 569 PG 37 PARCEL-ID 23-018-1430.000	3,610	18,760	22,370								
MOUNT, CHARLES R. & NORMA L.	16-01-06 FARM VIEW SUB DIV										
006	LOT 28 0000.00A RES USE CODE 510										
C/O T R T S DATA SERVICES 2401 WEST HASSELL RD. SUITE 1510 HOFFMAN, ILL 60195-2001	4,250	23,110	27,360								
PARCEL-ID 23-018-1431.000	4,250	23,110	27,360								
PRICHARD, MATTHEW J. & KATHY	D16-01-06 FARM VIEW SUB DIV										
008	LOT 29 0000.00A RES USE CODE 510										
C/O THE LEADER MORTGAGE CO. SUITE 650 1015 EUCLID AVE. CLEVELAND, OHIO 44115	3,700	16,090	19,790								
PARCEL-ID 23-018-1432.000	3,700	16,090	19,790								
GABBEY, ARTHUR H., JR. & SALLY	16-01-06 FARM VIEW SUB DIV										
ANNE	LOT 30 0000.00A RES USE CODE 510										
022	C/O TRANSAMERICA										
REAL ESTATE TAX SERVICE 1105 SCHROCK RD SUITE 437 COLUMBUS, OHIO 43229	3,610	21,260	24,870								
PARCEL-ID 23-018-1433.000	3,610	19,020	22,630								
PRASSE, ROBERT H. II & JOAN M.	16-01-06 FARM VIEW SUB DIV										
RT. 1, BOX 538	LOT 31 0000.00A RES USE CODE 510										
SOUTH POINT, OHIO 45680-973	3,610	14,660	18,270								
PARCEL-ID 23-018-1434.000											
RECORD, JOHN PHILLIP & CECELIA	16-01-06 FARM VIEW SUB DIV										
KAY	LOT 32 0000.00A RES USE CODE 510										
019	C/O SOURCE ONE MORTGAGE SE CO										
27555 FARMINGTON ROAD P. O. BOX 1800 FARMINGTON HILLS, M 48018	3,610	20,910	24,520								
PARCEL-ID 23-018-1435.000	3,610	20,910	24,520								
LESTER, DAVID & LINDA	16-01-06 FARM VIEW SUB DIV										
C/O MARKS, ROBERT J.	LOT 33 0000.00A RES USE CODE 510										
RT. 1 BOX 544 SOUTH POINT, OHIO 45680	3,610	19,110	22,720								
PARCEL-ID 23-018-1436.000											
LESTER, DAVID & LINDA	16-01-06 FARM VIEW SUB DIV										

MARK ALLEN + CHRISTINA DAWN HAMLIN

TAX RATE 37.65
A/R RED FACTOR 03.7339
OTH RED FACTOR 07.7450

LAWRENCE
TAX DISTRICT

GENERAL TAX LIST AND DUPLICATE OF REAL AND PUBLIC UTILITY PROPERTY
COUNTY REAL ESTATE TAXES AND SPECIAL ASSESSMENTS
23-UNION TWP-CHESAPEAKE S.D.

12/27/93

TAX YEAR 1993
INTEREST RATE
PAGE NO 3624

OWNER'S NAME MAILING ADDRESS	DESCRIPTION			TAXES CHARGED	DECEMBER TAXES	PENALTY	JUNE TAXES	PENALTY	TOTAL DELINQUENT	C.D. DATE	MEMO
	LAND	IMPROVEMENTS	TOTAL VALUE								
C/O MORRISON, GARY RT. 1 BOX 543 SOUTH POINT, OHIO 45680 NO CONTRACT ON FILE 7-12-89 PARCEL-ID 23-018-1437.000	LOT 34 0000.00A	RES USE CODE 510									
10-08-93 1720.60	6,410	14,700	21,110								
LESTER, DAVID & LINDA	16-01-06 FARM VIEW SUB DIV										
RT. 6 BOX 415	LOT 35 0000.00A RES USE CODE 500										
SOUTH POINT, OHIO 45680 PARCEL-ID 23-018-1438.000	560	00	560								
LESTER, DAVID & LINDA	16-01-06 FARM VIEW SUB DIV										
RT. 6 BOX 415	LOT 36 0000.00A RES USE CODE 500										
SOUTH POINT, OHIO 45680 PARCEL-ID 23-018-1439.000	560	00	560								
REYNOLDS, KENNETH D & DENISE	16-01-06 FARM VIEW SUB. DIV LO										
058	T 37 RES USE CODE 510										
C/O SOURCE ONE MORTGAGE SE CO 27555 FARMINGTON ROAD P. O. BOX 1800 FARMINGTON HILLS, M 48018 VOL 566 PG 189 PARCEL-ID 23-018-1440.000	00	00	00								
06-09-93 TRNSF TO 23-018-1440.000	KEGLEY, EDGAR L JR & GISELA										
KEGLEY, EDGAR L JR & GISELA	16-01-06 FARM VIEW SUB. DIV LO										
058	T 37 RES USE CODE 510										
C/O STAR BANK 425 WALNUT STREET P. O. BOX 1038 CINCINNATI, OHIO 45201-1038 VOL 578 PG 697 PARCEL-ID 23-018-1440.000	4,200	15,870	20,070								
06-09-93 TRNSF FROM 23-018-1440.000	REYNOLDS, KENNETH D & DENISE										
MAYS, SAMUEL EDWARD	16-01-06 FARM VIEW SUB DIV										
RT. 1 BOX 548	LOT 38 0000.00A RES USE CODE 500										
SOUTH POINT, OH. 45680-000 VOL 580 PG 791 PARCEL-ID 23-018-1441.000	2,710	00	2,710								
08-30-93 TRNSF FROM 23-018-1441.000	MAYS, NANCY J. & SAMUEL E										
MAYS, NANCY J. & SAMUEL EDWARD	16-01-06 FARM VIEW SUB DIV										
RT. 1 BOX 548	LOT 38 0000.00A RES USE CODE 500										
SOUTH POINT, OH. 45680-000 PARCEL-ID 23-018-1441.000	00	00	00								
08-30-93 TRNSF TO 23-018-1441.000	MAYS, SAMUEL EDWARD										

TAX RATE 37.65
A/R RED FACTOR 03.7339
OTH RED FACTOR 07.7450

LAWRENCE
TAX DISTRICT

GENERAL TAX LIST AND DUPLICATE OF REAL AND PUBLIC UTILITY PROPERTY
COUNTY REAL ESTATE TAXES AND SPECIAL ASSESSMENTS
23-UNION TWP-CHESAPEAKE S.D.

12/27/93

TAX YEAR 1993
INTEREST RATE
PAGE NO 3625

OWNER'S NAME MAILING ADDRESS	DESCRIPTION			TAXES CHARGED	DECEMBER TAXES	PENALTY	JUNE TAXES	PENALTY	TOTAL DELINQUENT	C.D. DATE	MEMO
	LAND	IMPROVEMENTS	TOTAL VALUE								
MAYS, NANCY J. & SAMUEL EDWARD 022 C/O STAR BANK 425 WALNUT STREET P. O. BOX 1038 CINCINNATI, OHIO 45201-1038 PARCEL-ID 23-018-1442.000	16-01-06 FARM VIEW SD LOT 39 0000.00A	RES USE CODE	510								
	00	00	00								
08-30-93 TRNSF TO 23-018-1442.000	MAYS, SAMUEL EDWARD										
MAYS, SAMUEL EDWARD 022 C/O TRANSAMERICA REAL ESTATE TAX SERVICE 1105 SCHROCK RD SUITE 437 COLUMBUS, OHIO 43229 VOL 580 PG 791 PARCEL-ID 23-018-1442.000	16-01-06 FARM VIEW SD LOT 39 0000.00A	RES USE CODE	510								
	3,610	21,960	25,570								
	3,610	21,960	25,570								
08-30-93 TRNSF FROM 23-018-1442.000	MAYS, NANCY J. & SAMUEL E										
LESTER, DAVID & LINDA RT. 6 BOX 415 SOUTH POINT, OHIO 45680 PARCEL-ID 23-018-1443.000	16-01-06 FARM VIEW SUB DIV LOT 40 0000.00A	RES USE CODE	500								
	2,150	00	2,150								
YUTZY, GENE R. AND MARY ANN RT. 1, BOX 546 SOUTH POINT, OHIO 45680 PARCEL-ID 23-018-1444.000	16-01-06 FARM VIEW SUB DIV LOT 41 0000.00A	RES USE CODE	510								
	3,540	17,880	21,420								
MCCONNELL, BARBARA LYNN RT. 1 BOX 545-A SOUTH POINT, OHIO 45680 PARCEL-ID 23-018-1445.000	16-01-06 FARM VIEW SUB DIV LOT 42 0000.00A	RES USE CODE	510								
	4,150	16,980	21,130								
LESTER, DANIEL & LORI A. P.O. BOX 220 CHESAPEAKE, OHIO 45619 PARCEL-ID 23-018-1446.000	16-01-06 FARM VIEW SUB DIV LOT 43 0000.00A	RES USE CODE	510								
	4,150	26,230	30,380								
WILLIS, STANLEY P. & LARK A. RT 1 BOX 543-A SOUTH POINT, OHIO 45680 VOL 575 PG 345 PARCEL-ID 23-018-1447.000	16-01-06 FARM VIEW SUB DIV LOT 44 0000.00A	RES USE CODE	510								
	4,700	18,900	23,600								
03-02-93 TRNSF FROM 23-018-1447.000	LESTER, THOMAS E. & CONNIE										
LESTER, THOMAS E. & CONNIE A.	16-01-06 FARM VIEW SUB DIV										

Rd 1 Box 548 Lot 39
S.P.O.
James O. Jr. & Redith G. Bennett

TAX RATE 37.65
A/R RED FACTOR 03.7339
OTH RED FACTOR 07.7450

LAWRENCE
TAX DISTRICT

GENERAL TAX LIST AND DUPLICATE OF REAL AND PUBLIC UTILITY PROPERTY
COUNTY REAL ESTATE TAXES AND SPECIAL ASSESSMENTS
23-UNION TWP-CHESAPEAKE S.D.

12/27/93

TAX YEAR 1993
INTEREST RATE
PAGE NO 3626

OWNER'S NAME MAILING ADDRESS	DESCRIPTION			TAXES CHARGED	DECEMBER TAXES	PENALTY	JUNE TAXES	PENALTY	TOTAL DELINQUENT	C.D. DATE	MEMO
	LAND	IMPROVEMENTS	TOTAL VALUE								
022 C/O TRANSAMERICA REAL ESTATE TAX SERVICE 1105 SCHROCK RD SUITE 437 COLUMBUS, OHIO 43229 PARCEL-ID 23-018-1447.000	LOT 44 0000.00A	RES USE CODE	510								
	00	00	00								
03-02-93 TRNSF TO 23-018-1447.000	WILLIS, STANLEY P. & LARK										
LESTER, DAVID & LINDA RT. 6 BOX 415 SOUTH POINT, OHIO 45680 PARCEL-ID 23-018-1448.000	16-01-06 FARM VIEW SUB DIV LOT 45 0000.00A	RES USE CODE	500								
	830	00	830								
LESTER, DAVID & LINDA RT. 6 BOX 415 SOUTH POINT, OHIO 45680 PARCEL-ID 23-018-1449.000	16-01-06 FARM VIEW SUB DIV LOT 46 0000.00A	RES USE CODE	500								
	600	00	600								
LESTER, DAVID & LINDA RT. 6 BOX 415 SOUTH POINT, OHIO 45680 PARCEL-ID 23-018-1450.000	16-01-06 FARM VIEW SUB DIV LOT 47 0000.00A	RES USE CODE	500								
	560	00	560								
LESTER, DAVID & LINDA RT. 6 BOX 415 SOUTH POINT, OHIO 45680 PARCEL-ID 23-018-1451.000	16-01-06 FARM VIEW SUB DIV LOT 48 0000.00A	RES USE CODE	500								
	560	00	560								
LESTER, DAVID R. & LINDA D. RT. 6 BOX 415 SOUTH POINT, OHIO 45680 PARCEL-ID 23-018-1452.000	16-01-06 FARMVIEW SUB DIV 2 LOT 1 0000.00A	RES USE CODE	500								
	470	00	470								
LESTER, DAVID R. & LINDA D. RT. 6 BOX 415 SOUTH POINT, OHIO 45680-000 PARCEL-ID 23-018-1453.000	16-01-06 FARMVIEW SUB DIV 2 LOT 2 0000.00A	RES USE CODE	500								
	370	00	370								
LESTER, DAVID R. & LINDA D. RT. 6 BOX 291 SOUTH POINT, OHIO 45680-000 PARCEL-ID 23-018-1454.000	16-01-06 FARMVIEW SUB DIV 2 LOT 3 0000.00A	RES USE CODE	500								
	350	00	350								
LESTER, DAVID R. & LINDA D. RT. 6 BOX 291 SOUTH POINT, OHIO 45680-000	16-01-06 FARMVIEW SUB DIV 2 LOT 4 0000.00A	RES USE CODE	500								

TAX RATE 37.65
A/R RED FACTOR 03.7339
OTH RED FACTOR 07.7450

LAWRENCE
TAX DISTRICT

GENERAL TAX LIST AND DUPLICATE OF REAL AND PUBLIC UTILITY PROPERTY
COUNTY REAL ESTATE TAXES AND SPECIAL ASSESSMENTS
23-UNION TWP-CHESAPEAKE S.D.

12/27/93

TAX YEAR 1993
INTEREST RATE
PAGE NO 3627

OWNER'S NAME MAILING ADDRESS	DESCRIPTION			TAXES CHARGED	DECEMBER TAXES	PENALTY	JUNE TAXES	PENALTY	TOTAL DELINQUENT	C.D. DATE	MEMO
	LAND	IMPROVEMENTS	TOTAL VALUE								
PARCEL-ID 23-018-1455.000	440	00	440								
LESTER, DAVID R. & LINDA D. RT. 6 BOX 291 SOUTH POINT, OHIO 45680-000 PARCEL-ID 23-018-1456.000	16-01-06 FARMVIEW SUB DIV 2 LOT 5 0000.00A	RES USE CODE	500								
	420	00	420								
LESTER, DAVID R. & LINDA D. RT. 6 BOX 291 SOUTH POINT, OHIO 45680-000 PARCEL-ID 23-018-1457.000	16-01-06 FARMVIEW SUB DIV 2 LOT 6 0000.00A	RES USE CODE	500								
	440	00	440								
LESTER, DAVID R. & LINDA D. RT. 6 BOX 415 SOUTH POINT, OHIO 45680-000 PARCEL-ID 23-018-1458.000	16-01-06 FARMVIEW SUB DIV 2 LOT 7 0000.00A	RES USE CODE	500								
	330	00	330								
LESTER, DAVID R. & LINDA D. RT. 6 BOX 415 SOUTH POINT, OHIO 45680-000 PARCEL-ID 23-018-1459.000	16-01-06 FARMVIEW SUB DIV 2 LOT 8 0000.00A	RES USE CODE	500								
	330	00	330								
LESTER, DAVID R. & LINDA D. RT. 6 BOX 415 SOUTH POINT, OHIO 45680-000 PARCEL-ID 23-018-1460.000	16-01-06 FARMVIEW SUB DIV 2 LOT 9 0000.00A	RES USE CODE	500								
	400	00	400								
LESTER, DAVID R. & LINDA D. RT. 6 BOX 415 SOUTH POINT, OHIO 45680-000 PARCEL-ID 23-018-1461.000	16-01-06 FARMVIEW SUB DIV 2 LOT 10 0000.00A	RES USE CODE	500								
	830	00	830								
LESTER, DAVID R. & LINDA D. RT. 6 BOX 415 SOUTH POINT, OHIO 45680-000 PARCEL-ID 23-018-1462.000	16-01-06 FARMVIEW SUB DIV 2 LOT 11 0000.00A	RES USE CODE	500								
	530	00	530								
LESTER, DAVID R. & LINDA D. RT. 6 BOX 415 SOUTH POINT, OHIO 45680-000 PARCEL-ID 23-018-1463.000	16-01-06 FARMVIEW SUB DIV 2 LOT 12 0000.00A	RES USE CODE	500								
	370	00	370								
LESTER, DAVID R. & LINDA D. RT. 6 BOX 415	16-01-06 FARMVIEW SUB DIV 2 LOT 13										

TAX RATE 37.65
A/R RED FACTOR 03.7339
OTH RED FACTOR 07.7450

LAWRENCE
TAX DISTRICT

GENERAL TAX LIST AND DUPLICATE OF REAL AND PUBLIC UTILITY PROPERTY
COUNTY REAL ESTATE TAXES AND SPECIAL ASSESSMENTS
23-UNION TWP-CHESAPEAKE S.D.

12/27/93

TAX YEAR 1993
INTEREST RATE
PAGE NO 3628

OWNER'S NAME MAILING ADDRESS	DESCRIPTION			TAXES CHARGED	DECEMBER TAXES	PENALTY	JUNE TAXES	PENALTY	TOTAL DELINQUENT	C.D. DATE	MEMO
	LAND	IMPROVEMENTS	TOTAL VALUE								
SOUTH POINT, OHIO 45680 PARCEL-ID 23-018-1464.000	0000.00A	RES USE CODE	500								
	370	00	370								
BOWEN, LARRY E & LANA G P.O. BOX 92 RACINE W. VA. VOL 560 PG 573 PARCEL-ID 23-018-1465.000	16-01-06 FARMVIEW SUB DIV 2 LOT 14 0000.00A	RES USE CODE	500								
	1,630	00	1,630								
BOWEN, LARRY E. & LANA G. P.O. BOX 92 RACINE W. VA. PARCEL-ID 23-018-1466.000	16-01-06 FARM VIEW SUB DIV 2 LOT 15 0000.00A	RES USE CODE	510								
	3,020	32,090	35,110								
FARM PARTNERSHIP 6 GUENEVERE LANE, RT. 4 CHESAPEAKE, OHIO 45619-000 PARCEL-ID 23-018-1467.000	16-1-6 PT E 1/2 SW W OF RD LES S. 20A BAL=22.23ACS AGR USE CODE	101									
	00	00	00								
09-14-93 SPLIT TO 23-018-1467.000 09-14-93 SPLIT TO 23-018-1467.002	FARM PARTNERSHIP LESTER, MELISSA A.										
FARM PARTNERSHIP 6 GUENEVERE LANE, RT. 4 CHESAPEAKE, OHIO 45619 VOL 459 PG 3 PARCEL-ID 23-018-1467.000	16-01-06 PT E 1/2 SW W OF RD L ESS 0.20, 0.19 BAL = 22.04 AGR USE CODE	101									
	3,260	13,850	17,110								
09-14-93 SPLIT FROM 23-018-1467.000	FARM PARTNERSHIP										
RUNYAN, DEAN A. & VIRGINIA RT 1 BOX 539 E SOUTH POINT, OHIO 45680 PARCEL-ID 23-018-1467.001	16-1-6 PT E 1/2 SW W OF RD PT 0.20A AGR USE CODE	101									
	1,540	5,710	7,250								
	1,540	5,710	7,250								
LESTER, MELISSA A. RT 1 BOX 539-B SOUTH POINT, OHIO 45680 VOL 581 PG 310 PARCEL-ID 23-018-1467.002	16-01-06 PT E 1/2 SW W OF RD P T 0.19 ACRES RES USE CODE	510									
	450	9,120	9,570								
09-14-93 SPLIT FROM 23-018-1467.000	FARM PARTNERSHIP										
LESTER, DAVID R. & LINDA D. RT. 6 BOX 415 SOUTH POINT, OHIO 45680 VOL 560 PG 520 PARCEL-ID 23-018-1468.000	16-01-06 E 1/2 SW S OF RD PT 0000.26A RES USE CODE	510									
	390	12,020	12,410								
SITES, LARRY JOE & LINDA K. RT. 4, BOX 309	16-01-06 N PT. ON S. E. 243 0001.00A RES USE CODE	510									
	2,100	19,600	21,700								

TAX YEAR 1993
INTEREST RATE
PAGE NO 3629

[illegible]

TAX YEAR 1993
INTEREST RATE
PAGE NO 3630

[illegible]

LAWRENCE
TAX DISTRICT

GENERAL TAX LIST AND DUPLICATE OF REAL AND PUBLIC UTILITY PROPERTY
COUNTY REAL ESTATE TAXES AND SPECIAL ASSESSMENTS
23-UNION TWP-CHESAPEAKE S.D. 12

RTY	TAX YEAR	1993
12/27/93	INTEREST RATE	
	PAGE NO	3631

[illegible]

TRANSFERRIN	37.65	
A/R RED FACTOR	03.7339	
OTH RED FACTOR	07.7450	

LAWRENCE
TAX DISTRICT

GENERAL TAX LIST AND DUPLICATE OF REAL AND PUBLIC UTILITY PROPERTY
COUNTY REAL ESTATE TAXES AND SPECIAL ASSESSMENTS
UNION TWP-CHESAPEAKE S.D. 12

RTY	TAX YEAR	1993
	INTEREST RATE	
12/27/93	PAGE NO	3632

[illegible]

RTY	TAX YEAR	1993
12/27/93	INTEREST RATE	
	PAGE NO	3637

[illegible]

RTY	TAX YEAR	1993
	INTEREST RATE	
12/27/93	PAGE NO	3638

[illegible]

[illegible][illegible]

TAX RATE 37.65
A/R RED FACTOR 03.7339
OTH RED FACTOR 07.7450

LAWRENCE
TAX DISTRICT

GENERAL TAX LIST AND DUPLICATE OF REAL AND PUBLIC UTILITY PROPERTY
COUNTY REAL ESTATE TAXES AND SPECIAL ASSESSMENTS
23-UNION TWP-CHESAPEAKE S.D.

12/27/93
TAX YEAR 1993
INTEREST RATE
PAGE NO 3641

OWNER'S NAME MAILING ADDRESS	DESCRIPTION			TAXES CHARGED	DECEMBER TAXES	PENALTY	JUNE TAXES	PENALTY	TOTAL DELINQUENT	C.D. DATE	MEMO
	LAND	IMPROVEMENTS	TOTAL VALUE								
RT. 4 BOX 101 CHESAPEAKE, OHIO 45619-0000 PARCEL-ID 23-022-1600.000	0000.50A AUV 10	AGR USE CODE 00	101 10								
PRATT, JOHN CARL & SUSIE J. RT. 1 BOX 458 SOUTH POINT, OHIO 45680 VOL 557 PG 379 PARCEL-ID 23-022-1700.000	16-01-08 PT. SW NW ON COR. 0000.50A AUV 10	AGR USE CODE 00	120 10								
MCCARTY, CHESTER & SANDRA S. RT. 4 BOX 158 CHESAPEAKE, OHIO 45619 VOL 560 PG 790 PARCEL-ID 23-022-1800.000	NE COR. NE N OF SYMMES LESS 2. 36A BAL 2.64 AUV 60	AGR USE CODE 00	101 60								
SALMONS, JOHNNIE JR. & JOAN C. RT. 4 BOX 154 CHESAPEAKE, OHIO 45619 PARCEL-ID 23-022-1800.001	16-1-8 NE COR NE N OF SYMMES 2.36ACS RES USE CODE 510		510								
	3,620	3,730	7,350								
	HOMESITE VALUE LISTED BELOW										
	3,500	3,080	6,580								
FRY, JACK E AND JEAN E RT. 4 BOX 157 CHESAPEAKE, OHIO 45619-0000 PARCEL-ID 23-023-0100.000	16-01-08 NE PT. NE N OF SYMMES 0017.98A AUV 2,280	AGR USE CODE 111	111 9,650								
HESSON, CLARIA KAY RT. 4 BOX 161 CHESAPEAKE, OHIO 45619 PARCEL-ID 23-023-0200.000	16-01-08 PT. SW PT. ON RD. 0000.90A RES USE CODE 500		500								
	110	00	110								
HESSON, CLARIA KAY RT. 4 BOX 161 CHESAPEAKE, OHIO 45619 PARCEL-ID 23-023-0300.000	16-01-08 NE PT. NE N OF SYMMES 0003.30A RES USE CODE 510		510								
	3,740	13,550	17,290								
	HOMESITE VALUE LISTED BELOW										
	3,500	12,950	16,450								
MCCARTY, CHESTER M. & SANDRA RT. 4 BOX 158 CHESAPEAKE, OHIO 45619 PARCEL-ID 23-023-0400.000	16-01-08 IN NE COR. NE N OF SYMMES 0002.49A AUV 3,540	AGR USE CODE 101	101 16,870								
	HOMESITE VALUE LISTED BELOW										
	3,500	11,640	15,140								
LAKE, LLOYD & CODYENE 400 R. 3RD AVE. CHESAPEAKE, OHIO 45619 PARCEL-ID 23-023-0500.000	16-01-08 S PT. N1/2 NE 0000.80A RES USE CODE 545		545								APR Lloyd Lake
	830	9,180	10,010								
PRUITT, JAMES & HELEN RT. 4 BOX 150 CHESAPEAKE, OHIO 45619	16-01-08 NE N OF SYMMES 0001.21A RES USE CODE 510		510								

TAX RATE 37.65
A/R RED FACTOR 03.7339
OTH RED FACTOR 07.7450

LAWRENCE
TAX DISTRICT

GENERAL TAX LIST AND DUPLICATE OF REAL AND PUBLIC UTILITY PROPERTY
COUNTY REAL ESTATE TAXES AND SPECIAL ASSESSMENTS
23-UNION TWP-CHESAPEAKE S.D.

12/27/93
TAX YEAR 1993
INTEREST RATE
PAGE NO 3642

OWNER'S NAME MAILING ADDRESS	DESCRIPTION			TAXES CHARGED	DECEMBER TAXES	PENALTY	JUNE TAXES	PENALTY	TOTAL DELINQUENT	C.D. DATE	MEMO
	LAND	IMPROVEMENTS	TOTAL VALUE								
PARCEL-ID 23-023-0600.000	2,510	4,690	7,200								
	HOMESITE VALUE LISTED BELOW										
	2,450	4,690	7,140								
GRAY, R. A. & MARLENE C. RT. 4, BOX 153 CHESAPEAKE, OHIO 45619 PARCEL-ID 23-023-0700.000	16-01-08 PT. 0082.47A AUV 4,330	AGR USE CODE 101	101 22,090								Anthony + Louise Kirk SURV
	HOMESITE VALUE LISTED BELOW										
	3,500	16,800	20,300								
WARD, SHERRILL E. & LOUISE RT. 4 BOX 152 CHESAPEAKE, OHIO 45619 PARCEL-ID 23-023-0800.000	16-01-08 PT. BET. S RT. 243 SYMMES CR. 0003.33A RES USE CODE 510		510								
	3,750	9,820	13,570								
	HOMESITE VALUE LISTED BELOW										
	3,500	9,510	13,010								
ROBERTS, PRISCILLA P.O. BOX 268 IRONTON, OHIO 45638 VOL 572 PG 540 PARCEL-ID 23-023-0900.000	16-01-08 PT. SW NE 0010.00A RES USE CODE 500		500								
	00	00	00								
08-16-93 TRNSF FROM 23-023-0900.000	ROBERTS, BOBBY G. & PRISCILLA										
08-16-93 TRNSF TO 23-023-0900.000	HAMLIN, JEFFERY L. & CATH										
ROBERTS, BOBBY G. & PRISCILLA P.O. BOX 268 IRONTON, OHIO 45638 VOL 572 PG 540 PARCEL-ID 23-023-0900.000	16-01-08 PT. SW NE 0010.00A RES USE CODE 500		500								
	00	00	00								
08-16-93 TRNSF TO 23-023-0900.000	ROBERTS, PRISCILLA										
HAMLIN, JEFFERY L. & CATHY E. RT. 6 BOX 152 SOUTH POINT, OHIO 45680 VOL 580 PG 420-423 PARCEL-ID 23-023-0900.000	16-01-08 PT. SW NE 0010.00A RES USE CODE 500		500								
	4,040	00	4,040								
08-16-93 TRNSF FROM 23-023-0900.000	ROBERTS, PRISCILLA										
ROBERTS, PRISCILLA P.O. BOX 468 IRONTON, OHIO 45638 VOL 572 PG 540 PARCEL-ID 23-023-1000.000	16-01-08 SW COR. NE & NW SE 0006.00A RES USE CODE 500		500								
	00	00	00								
08-16-93 TRNSF FROM 23-023-1000.000	ROBERTS, BOBBY G. & PRISCILLA										
08-16-93 TRNSF TO 23-023-1000.000	HAMLIN, JEFFERY L. & CATH										
ROBERTS, BOBBY G. & PRISCILLA P.O. BOX 468 IRONTON, OHIO 45638	16-01-08 SW COR. NE & NW SE 0006.00A RES USE CODE 500		500								

[illegible][illegible]

TAX RATE 37.65
A/R RED FACTOR 03.7339
OTH RED FACTOR 07.7450

LAWRENCE
TAX DISTRICT

GENERAL TAX LIST AND DUPLICATE OF REAL AND PUBLIC UTILITY PROPERTY
COUNTY REAL ESTATE TAXES AND SPECIAL ASSESSMENTS
23-UNION TWP-CHESAPEAKE S.D.

12/27/93
TAX YEAR 1993
INTEREST RATE
PAGE NO 3645

OWNER'S NAME MAILING ADDRESS	DESCRIPTION			TAXES CHARGED	DECEMBER TAXES	PENALTY	JUNE TAXES	PENALTY	TOTAL DELINQUENT	C.D. DATE	MEMO
	LAND	IMPROVEMENTS	TOTAL VALUE								
NUAL PARKER ET AL REM. RT 2 BOX 74 CHESAPEAKE, OHIO 45619 PARCEL-ID 23-024-0500.000	0022.00A	AGR USE CODE 100									
	2,310	00	2,310								
TEMPLETON, THOMAS R. & JUNE H. RT. 4 BOX 162 CHESAPEAKE, OHIO 45619 VOL 501 PG 727 PARCEL-ID 23-024-0600.000	16-01-09 PT. NW 0006.90A	AGR USE CODE 100									
	AUV										
	170	00	170								
TEMPLETON, THOMAS R. AND JUNE H. RT. 4 BOX 162 CHESAPEAKE, OHIO 45619 VOL 501 PG 727 PARCEL-ID 23-024-0700.000	16-01-09 PT. NW 1/2 0036.27A	AGR USE CODE 100									
	AUV										
	1,570	00	1,570								
TEMPLETON, THOMAS R. AND JUNE H. RT. 4 BOX 162 CHESAPEAKE, OHIO 45619 VOL 501 PG 727 PARCEL-ID 23-024-0800.000	16-01-09 PT. NW 0012.13A	AGR USE CODE 101									
	AUV										
	3,780	13,060	16,840								
	HOMESITE VALUE LISTED BELOW										
	3,500	8,240	11,740								
TEMPLETON, THOMAS R. & JUNE H. RT. 4 BOX 162 CHESAPEAKE, OHIO 45619 VOL 501 PG 727 PARCEL-ID 23-024-0900.000	16-01-09 PT. NW 0001.90A	AGR USE CODE 101									
	AUV										
	3,550	1,630	5,180								
PLYBON, DAVID L. & DONNA G. RT 4 BOX 163 CHESAPEAKE, OHIO 45619 PARCEL-ID 23-024-1000.000	16-01-09 PT. NW 0001.50A	AGR USE CODE 101									
	AUV										
	40	00	40								
TEMPLETON, KENNETH E. 4417 MATILDA PL. KPT. TN. 37664 PARCEL-ID 23-024-1100.000	16-01-09 PT. NW 0000.90A	RES USE CODE 500									
	2,550	00	2,550								
ENSLow, FRANK BLISS TRUST RT. 4, BOX 165 CHESAPEAKE, OHIO 45619-000 VOL 564 PG 24, 29 PARCEL-ID 23-024-1200.000	16-1-9 S PT NW PT LESS 51.71AC BAL=11.84	AGR USE CODE 101									
	6,190	28,710	34,900								
	HOMESITE VALUE LISTED BELOW										
	3,500	21,140	24,640								
BURCHAM, JOHN P.O. BOX 103 CEREDO W. VA. 25507 VOL 564 PG 29 PARCEL-ID 23-024-1200.001	16-1-9 S PT NW PT 51.71ACS	AGR USE CODE 101									
	9,100	2,280	11,380								
WEBB, HASKELL & JANET P.O. BOX 323 CHESAPEAKE, OHIO 45619 PARCEL-ID 23-024-1300.000	16-01-09 SW NE 0041.00A	AGR USE CODE 101									
	AUV										
	1,000	00	1,000								

TAX RATE 37.65
A/R RED FACTOR 03.7339
OTH RED FACTOR 07.7450

LAWRENCE
TAX DISTRICT

GENERAL TAX LIST AND DUPLICATE OF REAL AND PUBLIC UTILITY PROPERTY
COUNTY REAL ESTATE TAXES AND SPECIAL ASSESSMENTS
23-UNION TWP-CHESAPEAKE S.D.

12/27/93
TAX YEAR 1993
INTEREST RATE
PAGE NO 3646

OWNER'S NAME MAILING ADDRESS	DESCRIPTION			TAXES CHARGED	DECEMBER TAXES	PENALTY	JUNE TAXES	PENALTY	TOTAL DELINQUENT	C.D. DATE	MEMO
	LAND	IMPROVEMENTS	TOTAL VALUE								
WEBB, HASKELL & JANET P.O. BOX 323 CHESAPEAKE, OHIO 45619 PARCEL-ID 23-024-1400.000	16-01-09 NW LESS 44A. 0039.50A	AGR USE CODE 101									
	AUV										
	3,430	12,000	15,430								
	HOMESITE VALUE LISTED BELOW										
	2,240	12,000	14,240								
WHITEHEAD, THOMAS & VIRGINIA RT. 2 BOX 147 CHESAPEAKE, OHIO 45619 VOL 563 PG 602 PARCEL-ID 23-024-1500.000	16-01-09 NE NE 0041.00A	AGR USE CODE 100									
	AUV										
	1,000	00	1,000								
JEAN, PAUL & ELAINE J. RT. 2 BOX 73 CHESAPEAKE, OHIO 45659 VOL 559 PG 122 PARCEL-ID 23-024-1600.000	16-1-09 NE W OF BENT CR. (SURV EY-85 DUP & VOL. 518 PG. 99) 1.10ACS.	RES USE CODE 510									
	2,500	5,590	8,090								
	HOMESITE VALUE LISTED BELOW										
	2,490	5,340	7,830								
BRAMMER, ELWIN L. & ETHEL RT. 2 BOX 166 CHESAPEAKE, OHIO 45619-000 PARCEL-ID 23-024-1700.000	16-01-09 E SIDE NE NW & NW NE LESS 5.47 ACS 0038.43A	AGR USE CODE 101									
	AUV										
	3,170	4,580	7,750								
	HOMESITE VALUE LISTED BELOW										
	2,490	3,530	6,020								
FREEMAN, LESLIE D RT 2 BOX 72-A CHESAPEAKE, OH. 45619-0005 VOL 580 PG 489 PARCEL-ID 23-024-1701.000	16-1-9 E IDE NE NW & NW NE LES S 5.42, 38 & .46 BAL= 0.54ACRE S	RES USE CODE 545									
	550	00	550								
FREEMAN, HAROLD EDWARD & FREEMAN, ETHEL FRANCES RT. 2 CHESAPEAKE, OH. 45619-0000 PARCEL-ID 23-024-1701.000	16-1-9 E IDE NE NW & NW NE LES S 5.42, 38 & .46 BAL= 0.54ACRE S	RES USE CODE 545									
	00	00	00								
08-18-93 TRNSF TO 23-024-1701.000	FREEMAN, LESLIE D										
BRAMMER, ELWIN & ETHEL RT. 2, BOX 166 CHESAPEAKE, OHIO 45619 PARCEL-ID 23-024-1701.001	16-1-9 E SIDE NE NW & NW NE PT .46ACRES	AGR USE CODE 101									
	110	00	110								
JEAN, PAUL & ELAINE J C/O RELIABLE MORTGAGE COMPANY P.O. BOX 69003 CHARLESTON, W VA 25334 VOL 559 PG 122 PARCEL-ID 23-024-1800.000	16-1-09 PT E SIDE PNE NW (SURV EY-85 DUP & VOL 518 PG. 99) 1 .22ACS.	RES USE CODE 500									
	360	00	360								

RTY	TAX YEAR	1993
12/27/93	INTEREST RATE	
	PAGE NO	3647

OWNER'S NAME MAILING ADDRESS	DESCRIPTION			TAXES CHARGED	DECEMBER TAXES	PENALTY	JUNE TAXES	PENALTY	TOTAL DELINQUENT	C.D. DATE	MEMO	
	LAND	IMPROVEMENTS	TOTAL VALUE									
WELLMAN, INEZ JORDAN 1820 WILTSHIRE BLVD. HUNTINGTON, W. VA. 25701-000 PARCEL-ID 23-025-0100.000	16-01-09 PT. E SIDE NE NW NW N E 0004.65A	RES USE CODE 500	2,250	00	2,250							Eugene Damron, Lydia J. Damron & John Damron -
EAGLE, VONDA & BETTY RT 4 BOX 191 CHESAPEAKE, OHIO 45619 PARCEL-ID 23-025-0200.000	16-01-09 W1/2 SE 0063.75A	AGR USE CODE 101	4,420	710	5,130							
TROUT, ELIZABETH LIFE EST, MAN UAL PARKER ET AL REM. RT 2 BOX 74 CHESAPEAKE, OHIO 45619 PARCEL-ID 23-025-0300.000	16-01-09 W1/2 SE E SIDE OF RD. 0000.75A	AGR USE CODE 100	110	00	110							
WOODARD, J. JOE RT. 4 BOX 166 CHESAPEAKE, OHIO 45619 PARCEL-ID 23-025-0400.000	16-01-09 SW COR. W1/2 SE 0002.97A	RES USE CODE 500	70	00	70							
11-24-93 1.45												
HEFFNER, ROY & BRENDA RT. 1 BOX 283 CHESAPEAKE, OHIO 45619 PARCEL-ID 23-025-0500.000	16-01-09 NE COR. W1/2 SE 0015.00A	AGR USE CODE 100	2,850	00	2,850							
ENSLow, FRANK BLISS TRUST RT. 4 BOX 165 CHESAPEAKE, OHIO 45619-000 VOL 564 PG 24, 29 PARCEL-ID 23-025-0600.000	16-1-9 SW E OF SYMMES LESS 112 .74 BAL 3.71	AGR USE CODE 100	390	00	390							
BURCHAM, JOHN P.O. BOX 103 CEREDo, W. VA. 25570 VOL 564 PG 29 PARCEL-ID 23-025-0600.001	16-1-9 SW E OF SYMMES PT 112. 74ACS	AGR USE CODE 100	20,530	00	20,530							
SMITH, JOHN W. & NANCY RT. 4 BOX 141 CHESAPEAKE, OHIO PARCEL-ID 23-025-0700.000	16-01-09 SW W OF SYMMES 0051.00A	AGR USE CODE 100	1,360	00	1,360							
TROUT, ELIZABETH TROUT, LIFE ST REM, MANUAL PARKER ETAL ROUTE 2 BOX 74 CHESAPEAKE, OHIO 45619 PARCEL-ID 23-025-0800.000	16-01-09 PT. NE SE 0015.50A	AGR USE CODE 100	3,390	00	3,390							
TROUT, ELIZABETH LIFE EST, MAN UAL PARKER ET AL REM RT 2 BOX 74 CHESAPEAKE, OHIO 45619	16-01-09 PT. NW SE 0010.50A	AGR USE CODE 100	1,100	00	1,100							

ERTY	TAX YEAR	1993
	INTEREST RATE	
12/27/93	PAGE NO	3648

[illegible]

[illegible][illegible]

[illegible]

OWNER'S NAME MAILING ADDRESS	DESCRIPTION			TAXES CHARGED	DECEMBER TAXES	PENALTY	JUNE TAXES	PENALTY	TOTAL DELINQUENT	C.D. DATE	MEMO
	LAND	IMPROVEMENTS	TOTAL VALUE								
VOL 554 PG 337 PARCEL-ID 23-027-0100.000	1,630	00	1,630								
RILEY, ZIMMERMAN RT. 2 BOX 128 CHESAPEAKE, OH. 45619-0000 PARCEL-ID 23-027-0200.000	16-01-10 5 AUD PLAT 1900 PT 0015.41A AGR USE CODE	100	1,620								
RILEY, ZIMMERMAN AND JESSIE RT. 2 BOX 128 CHESAPEAKE, OH. 45619-000 PARCEL-ID 23-027-0300.000	16-01-10 5 AUD PLAT 1900 LESS 8.59 A PT 0000.50A RES USE CODE	510	1,490	7,320	8,810						
	HOMESITE VALUE LISTED BELOW		1,490	7,320	8,810						
RILEY, CLAUDE KELLEY & MARY MADELINE RT. 2 BOX 132 CHESAPEAKE, OHIO 45619 PARCEL-ID 23-027-0400.000	16-01-10 5 AUD PLAT 1900 PT 0002.00A RES USE CODE	500	210	00	210						
RILEY, CLAUDE KELLEY & MARY MADELINE RT. 2 BOX 132 CHESAPEAKE, OHIO 45619 PARCEL-ID 23-027-0500.000	16-01-10 5 AUD PLAT 1900 NE COR 0000.25A RES USE CODE	500	110	00	110						
DANIEL, JAMES W. & RUTH 308 BIG BRANCH RD. CHESAPEAKE, OHIO 45619-0000 PARCEL-ID 23-027-0700.000	16-01-10 5 AUD. PLAT 1900 0020.10A AGR USE CODE	101	4,090	4,780	8,870						
CEMETERY PARCEL-ID 23-027-0701.000	16-01-10 5 AUD PLAT 1900 0001.00A USE CODE	690	2,490	00	2,490						
RILEY, CLAUDE KELLEY & MARY MADELINE RT. 2 BOX 132 CHESAPEAKE, OHIO 45619 PARCEL-ID 23-027-0800.000	16-01-10 5 AUD PLAT 1900 0001.70A RES USE CODE	500	180	00	180						
RILEY, PERRY C/O ERNEST RILEY RT. 2 CHESAPEAKE, OHIO PARCEL-ID 23-027-0900.000	16-01-10 5 AUD PLAT 1900 SW CO RLESS .20 A 0005.64A AGR USE CODE	100	2,350	00	2,350						
HAYES, BILL ROUTE 1 SCOTTOWN, OHIO 45678 PARCEL-ID 23-027-1000.000	16-01-10 5 AUD. PLAT 1900 PT. SW COR 0000.28A RES USE CODE	510	1,330	9,600	10,930						
	HOMESITE VALUE LISTED BELOW		1,330	5,790	7,120						

[illegible][illegible]

[illegible][illegible]

[illegible][illegible]

OWNER'S NAME MAILING ADDRESS	DESCRIPTION			TAXES CHARGED	DECEMBER TAXES	PENALTY	JUNE TAXES	PENALTY	TOTAL DELINQUENT	C.D. DATE	MEMO
	LAND	IMPROVEMENTS	TOTAL VALUE								
PARCEL-ID 23-029-1100.000											
	290	7,770	8,060								
	HOMESITE VALUE LISTED BELOW										
	290	7,770	8,060								
RILEY, HERBERT AND DEMA RT 2 BOX 124 CHESAPEAKE, OHIO 45619	16-01-10 13	AUD PLAT 1900 E OF GREASY RIDGE RD LESS RT OF W									
PARCEL-ID 23-029-1200.000	A 0000.23A	RES USE CODE 500									
	1,190	00	1,190								
DANIEL, LEE JR. & JAMES A. ROUTE 2 BOX 122 CHESAPEAKE, OHIO	16-01-10 13	AUD. PLAT 1900 PT. RT. OF WAY 16									
PARCEL-ID 23-029-1300.000	0000.32A	AGR USE CODE 100									
	140	00	140								
BLACK, MARCELLA RT. 2, BOX 79 CHESAPEAKE, OHIO 45619	16-01-10 15	AUD. PLAT 1900 PT. 0000.33A									
PARCEL-ID 23-029-1400.000	110	00	110								
BLACK, MARCELLA RT. 2, BOX 79 CHESAPEAKE, OHIO 45619	16-01-10 16	AUD. PLAT 1900 PT. LESS 15A.									
PARCEL-ID 23-029-1500.000	0010.67A	AGR USE CODE 101									
	3,500	3,720	7,220								
	HOMESITE VALUE LISTED BELOW										
	2,490	3,440	5,930								
HAWTHORNE, LARRY M. & SHARON BENT CREEK RD. CHESAPEAKE, OHIO 45619-0000	16-01-10 16	AUD. PLAT 1900 PT. 0001.50A									
PARCEL-ID 23-029-1600.000	2,570	15,110	17,680								
	HOMESITE VALUE LISTED BELOW										
	2,490	14,760	17,250								
CARTER, JOHN F. & PATRICIA ANN BENT CR. RD. CHESAPEAKE, OHIO 45619	16-01-10 16	AUD. PLAT 1900 PT. 0000.50A									
PARCEL-ID 23-029-1700.000	1,240	8,970	10,210								
	HOMESITE VALUE LISTED BELOW										
	1,240	8,750	9,990								
ELLIS, GARY M. RT. 2, BOX 65 CHESAPEAKE, OHIO 45619	16-01-10 16	AUD. PLAT 1900 PT. LESS .32A									
PARCEL-ID 23-029-1800.000	0001.18A	RES USE CODE 510									
	2,500	6,970	9,470								
	HOMESITE VALUE LISTED BELOW										
	2,490	6,970	9,460								
ELLIS, BETTY COLLEEN RT. 4, BOX 385 PROCTORVILLE, OHIO 45669	16-01-10 16	AUD. PLAT 1900 PT. LESS .52A									
PARCEL-ID 23-030-0100.000	0000.32A	RES USE CODE 510									
	1,440	8,650	10,090								
	HOMESITE VALUE LISTED BELOW										
	1,440	7,640	9,080								

[illegible]

TAX RATE 37.65
A/R RED FACTOR 03.7339
OTH RED FACTOR 07.7450

LAWRENCE
TAX DISTRICT

GENERAL TAX LIST AND DUPLICATE OF REAL AND PUBLIC UTILITY PROPERTY
COUNTY REAL ESTATE TAXES AND SPECIAL ASSESSMENTS
23-UNION TWP-CHESAPEAKE S.D.

12/27/93

TAX YEAR 1993
INTEREST RATE
PAGE NO 3661

OWNER'S NAME MAILING ADDRESS	DESCRIPTION			TAXES CHARGED	DECEMBER TAXES	PENALTY	JUNE TAXES	PENALTY	TOTAL DELINQUENT	C.D. DATE	MEMO
	LAND	IMPROVEMENTS	TOTAL VALUE								
RT. 2 BOX 67 CHESAPEAKE, OHIO 45619 PARCEL-ID 23-030-1100.000	0000.93A	RES USE CODE 500									
	110	00	110								
ADKINS, HAROLD P.O. BOX 673 MILTON, WV. 25541 VOL 500 PG 809 L/C PARCEL-ID 23-030-1200.000	16-01-10 18 AUD. PLAT 1900 PT. 0005.32A	AGR USE CODE 100									
	2,320	00	2,320								
TROUT, ELIZABETH LIFE ESTATE ANUAL PARKER ET AL REM ROUTE 2 BOX 74 CHESAPEAKE, OHIO 45619 PARCEL-ID 23-030-1300.000	16-01-10 18 AUD. PLAT 1900 PT. 0002.00A	RES USE CODE 500									
	320	00	320								
FURBEE, JERRY ALAN & FURBEE, ERRY R. & SUSANNA 425 9TH AVE HUNTINGTON, W.VA 25701 VOL 561 PG 143 PARCEL-ID 23-030-1400.000	16-1-10 18 AUD PLAT 1900 LESS 25.74A. BAL.26.33ACS. AGR USE CODE 101										
	5,780	7,910	13,690								
PERRY, CHARLES H. & SHELIA RT. 2 BOX 75 B CHESAPEAKE, OHIO 45619 PARCEL-ID 23-030-1400.001	16-1-10 PT 18 AUD PLAT 1900 (P ARC. #3) 6.78ACS. AGR USE CODE 101										
	3,170	25,430	28,600								
	2,490	25,430	27,920								
FURBEE, JERRY ALAN 425 9TH AVE HUNTINGTON, W. VA. \$11,000 SALE ON 11/22/85 PARCEL-ID 23-030-1400.002	16-1-10 18 AUD PLAT 1900, SW P T. 9.90ACS. AGR USE CODE 100										
	1,560	00	1,560								
STRATHMAN, BILLY RAY & PHYLLIS C/O EARL MEADOWS 115 11TH ST. SOUTH POINT, OHIO 45680 PARCEL-ID 23-030-1401.000	16-01-10 18 AUD PLAT 1900 0008.20A	RES USE CODE 500									
	2,620	00	2,620								
BLAIR, GEORGE & EDITH RT. 2 BOX 68 CHESAPEAKE, OH. 45619-0000 PARCEL-ID 23-030-1402.000	16-01-10 PT 18 AUD PLAT 1900 0000.86A	RES USE CODE 510									
	2,390	8,300	10,690								
	2,390	7,640	10,030								
CHRISTIAN, RONALD AND REBECCA RT. 2 BOX 485C. PROCTORVILLE, OHIO 45669 PARCEL-ID 23-030-1600.000	16-01-11 W1/2 NW 0084.00A	AGR USE CODE 120									
	8,820	00	8,820								
HENDERSON, CLARENCE JR ETAL RT 2 BOX 483 PROCTORVILLE, OHIO 45669 VOL 577 PG 782	16-01-11 PT. SPT. E1/2 NW 0000.73A	RES USE CODE 510									
	00	00	00								

TAX RATE 37.65
A/R RED FACTOR 03.7339
OTH RED FACTOR 07.7450

LAWRENCE
TAX DISTRICT

GENERAL TAX LIST AND DUPLICATE OF REAL AND PUBLIC UTILITY PROPERTY
COUNTY REAL ESTATE TAXES AND SPECIAL ASSESSMENTS
23-UNION TWP-CHESAPEAKE S.D.

12/27/93

TAX YEAR 1993
INTEREST RATE
PAGE NO 3662

OWNER'S NAME MAILING ADDRESS	DESCRIPTION			TAXES CHARGED	DECEMBER TAXES	PENALTY	JUNE TAXES	PENALTY	TOTAL DELINQUENT	C.D. DATE	MEMO
	LAND	IMPROVEMENTS	TOTAL VALUE								
PARCEL-ID 23-030-1700.000											
05-04-93 TRNSF FROM 23-030-1700.000 05-26-93 TRNSF TO 23-030-1700.000											
HAWTHORNE, LEO & MARIE C/O CLARENCE HENDERSON JR. P.O. BOX 219 PROCTORVILLE, OHIO 45669 PARCEL-ID 23-030-1700.000	16-01-11 PT. SPT. E1/2 NW 0000.73A	RES USE CODE 510									
	00	00	00								
04-26-93 TRNSF TO 23-030-1700.000											
HAWTHORNE, LEO C/O CLARENCE HENDERSON JR. P.O. BOX 219 PROCTORVILLE, OHIO 45669 VOL 577 PG 621 PARCEL-ID 23-030-1700.000	16-01-11 PT. SPT. E1/2 NW 0000.73A	RES USE CODE 510									
	00	00	00								
04-26-93 TRNSF FROM 23-030-1700.000 05-04-93 TRNSF TO 23-030-1700.000											
HENDERSON, ROBIN D RT 2 BOX 483-B PROCTORVILLE, OHIO 45669 VOL 578 PG 421 PARCEL-ID 23-030-1700.000	16-01-11 PT. SPT. E1/2 NW 0000.73A	RES USE CODE 510									
	2,450	4,120	6,570								
	2,450	3,970	6,420								
05-26-93 TRNSF FROM 23-030-1700.000											
HENDERSON, CLARENCE JR. & HENDERSON, FRANCES JANE P. O. BOX 219 PROCTORVILLE, OHIO 45619-0000 PARCEL-ID 23-030-1701.000	16-01-11 PT S PT E1/2 SW PT 0000.45A	RES USE CODE 545									
	1,860	2,630	4,490								
HAWTHORNE, BRETT A. & BRENDA L GAITHER 058 C/O STAR BANK 425 WALNUT STREET P. O. BOX 1038 CINCINNATI, OHIO 45201-1038 PARCEL-ID 23-030-1702.000	-00-00 0003.48A	RES USE CODE 510									
	3,020	25,560	28,580								
CHRISTIAN, RONALD AND REBECCA RT. 2 BOX 485C PROCTORVILLE, OHIO 45669 PARCEL-ID 23-030-1703.000	16-01-11 PT S PT E 1/2 NW PT 0028.67A	AGR USE CODE 120									
	4,420	6,930	11,350								
HAWTHORNE, CHARLES R ROUTE 2 BOX 483 PROCTORVILLE, OHIO 45669 VOL 558 PG 442 PARCEL-ID 23-030-1800.000	16-01-11 SE COR. SE NW 0000.67A	RES USE CODE 510									
	1,760	3,340	5,100								

[illegible][illegible]

OWNER'S NAME MAILING ADDRESS	DESCRIPTION			TAXES CHARGED	DECEMBER TAXES	PENALTY	JUNE TAXES	PENALTY	TOTAL DELINQUENT	C.D. DATE	MEMO
	LAND	IMPROVEMENTS	TOTAL VALUE								
HESSE, ARLAN A. RT. 2 BOX 485A PROCTORVILLE, OHIO 45669-0000 VOL 557 PG 53 PARCEL-ID 23-032-0800.000	16-01-11 SE COR. W1/2 SW 0010.00A	AGR USE CODE	100								
	00	00	00								
07-19-93 TRNSF TO 23-032-0800.000 HESSE, ARLAN A. TRUSTEE			0								
HESSE, ARLAN A. TRUSTEE OF THE ARLAN A HESSE REVOCABLE TRUST RT. 2 BOX 485A PROCTORVILLE, OHIO 45669-0000 VOL 579 PG 643 PARCEL-ID 23-032-0800.000	16-01-11 SE COR. W1/2 SW 0010.00A	AGR USE CODE	100								
	AUV										
	250	00	250								
07-19-93 TRNSF FROM 23-032-0800.000 HESSE, ARLAN A.											
NELSON, RALPH M. 313 9TH ST HUNTINGTON, W.VA. 25701 PARCEL-ID 23-032-0900.000	16-01-11 SW COR. W1/2 SW 0020.00A	AGR USE CODE	120								
	AUV										
	2,980	00	2,980								
RONK, H. V. & HELEN RT. 2 BOX 492 PROCTORVILLE, OHIO 45669 PARCEL-ID 23-032-1000.000	16-01-11 SE SIDE E1/2 SW 0011.40A	AGR USE CODE	120								
	AUV										
	2,190	00	2,190								
GRAHAM, DAVID A & KAREN B RT. 2 BOX 484A PROCTORVILLE, OHIO 45669 PARCEL-ID 23-032-1100.000	16-01-11 W PT. E1/2 SW LESS 11.4A.										
	0010.86A	AGR USE CODE	101								
	3,660	18,310	21,970								
GRAHAM, MICHAEL A. & JANET L. RT. 2 BOX 484 PROCTORVILLE, OHIO 45669 PARCEL-ID 23-032-1101.000	16-01-11 W PT E 1/2 SW PT LESS 11.4A										
	0019.97A	RES USE CODE	510								
	3,230	9,040	12,270								
	HOMESITE VALUE LISTED BELOW										
	1,840	8,850	10,690								
CHRISTIAN, RONALD & REBECCA RT. 2 BOX 485C PROCTORVILLE, OHIO 45669 PARCEL-ID 23-032-1102.000	16-01-11 W PT E 1/2 SW PT 0019.85A	AGR USE CODE	120								
	3,980	23,440	27,420								
	HOMESITE VALUE LISTED BELOW										
	1,840	19,960	21,800								
CHRISTIAN, RONALD & REBECCA RT. 2 BOX 485C PROCTORVILLE, OHIO 45669 PARCEL-ID 23-032-1200.000	16-01-11 PT. W PT. E1/2 SW 0001.32A	AGR USE CODE	120								
	140	00	140								
UNITED BAPTIST CENTER POINT ASSOC. CHURCH PARCEL-ID 23-032-1300.000	-00-00 0000.75A	USE CODE	685								

[illegible]

[illegible][illegible]

TAX RATE 37.65
A/R RED FACTOR 03.7339
OTH RED FACTOR 07.7450

LAWRENCE
TAX DISTRICT

GENERAL TAX LIST AND DUPLICATE OF REAL AND PUBLIC UTILITY PROPERTY
COUNTY REAL ESTATE TAXES AND SPECIAL ASSESSMENTS
23-UNION TWP-CHESAPEAKE S.D.

12/27/93

TAX YEAR 1993
INTEREST RATE
PAGE NO 3673

OWNER'S NAME MAILING ADDRESS	DESCRIPTION			TAXES CHARGED	DECEMBER TAXES	PENALTY	JUNE TAXES	PENALTY	TOTAL DELINQUENT	C.D. DATE	MEMO
	LAND	IMPROVEMENTS	TOTAL VALUE								
PARCEL-ID 23-033-1800.000											
STODDARD, PATRICK ALLAN RT 2 BOX 502-B PROCTORVILLE, OHIO 45669	17-1-12 PT AUD PLAT NE PT LESS 3.54A BAL 12.47										
PARCEL-ID 23-033-1801.000											
	1.310	00	1.310								
WARNER, FRANK RT. 2 BOX 504 PROCTORVILLE, OHIO 45669	16-1-12 PT 12 AUD PLAT 1900 PT NE PT 2.69ACS.										
PARCEL-ID 23-033-1801.001											
	280	00	280								
HATFIELD, TRACY RT 2 BOX 503 PROCTORVILLE, OHIO 45619	17-1-12 12 AUD PLAT 1900 PT NE PT 0.85ACS										
VOL 540 PG 758											
PARCEL-ID 23-033-1801.002											
	4.040	390	4.430								
FERGUSON, CHARLES M. & FRED A 211 39TH ST HUNTINGTON, W.VA. 25702	16-01-12 14 AUD. PLAT 1900 0016.00A										
PARCEL-ID 23-034-0100.000											
	5.830	7.830	13.660								
OHIO POWER CO. 301 CLEVELAND AVE. CANTON, OHIO	16-01-12 14 AUD. PLAT 1900 0000.70A										
PARCEL-ID 23-034-0200.000											
	110	00	110								
MORGAN, H. ARLINE LIFE EST REM HAYNES, NANCY MORGAN 782 TEN MILE RD. NEW RICHMOND, OHIO 45157	16-1-12 15 AUD PLAT 1900 LESS 25.03A. (SURVEY-83 DUP) BAL.3 .97ACS.										
VOL 561 PG 264											
PARCEL-ID 23-034-0300.000											
	290	00	290								
MORGAN, H. ARLINE LIFE EST REM SPITZER, JUDITH M. 30871 OSWALY ROAD COLTON, ORE. 97017	16-1-12 PT 15 AUD PLAT 1900 14 .47ACS.										
VOL 561 PG 269											
PARCEL-ID 23-034-0301.000											
	1.520	00	1.520								
MORGAN, H. ARLINE LIFE EST REM ELKINS, MARY MORGAN RT. 2 BOX 496 PROCTORVILLE, OHIO 45669	16-1-12 PT 15 AUD PLAT 1900 9. 06ACS.										
VOL 561 PG 274											
PARCEL-ID 23-034-0302.000											
	1.650	5.080	6.730								
	1.230	4.760	5.990								
THOMAS, ROBERT A. & FONNIE M. RT. 2, BOX 495 PROCTORVILLE, OHIO 45669	16-01-12 15 AUD PLAT 1900 SE COR LESS 0.38 ACS										
VOL 558 PG 484											
PARCEL-ID 23-034-0400.000											
	1.760	230	1.990								

RT. 2 Box 504A
PROC. D.
WARREN D. & Judy A. Diamond -

TAX RATE 37.65
A/R RED FACTOR 03.7339
OTH RED FACTOR 07.7450

LAWRENCE
TAX DISTRICT

GENERAL TAX LIST AND DUPLICATE OF REAL AND PUBLIC UTILITY PROPERTY
COUNTY REAL ESTATE TAXES AND SPECIAL ASSESSMENTS
23-UNION TWP-CHESAPEAKE S.D.

12/27/93

TAX YEAR 1993
INTEREST RATE
PAGE NO 3674

OWNER'S NAME MAILING ADDRESS	DESCRIPTION			TAXES CHARGED	DECEMBER TAXES	PENALTY	JUNE TAXES	PENALTY	TOTAL DELINQUENT	C.D. DATE	MEMO
	LAND	IMPROVEMENTS	TOTAL VALUE								
WAUGH, BRUCE E. & MICHELE L. RT. 2 BOX 498 PROCTORVILLE, OHIO 45669-000	16-01-12 15 AUD PLAT 1900 SE COR PT										
PARCEL-ID 23-034-0401.000											
	2.700	00	2.700								
09-13-93 50.82											
RONK, H. V. & HELEN RT. 2, BOX 492 PROCTORVILLE, OHIO 45669	16 AUD PLAT 1900 LESS 1.36.0.9 6 & 1.02 BAL= 43.14ACRES										
VOL 277 PG 274											
PARCEL-ID 23-034-0500.000											
	AUV										
	3.960	23.860	27.820								
	HOMESITE VALUE LISTED BELOW										
	2.940	10.190	13.130								
09-01-93 SPLIT FROM 23-034-0500.000	RONK, H. V. & HELEN										
RONK, H. V. & HELEN RT. 2, BOX 492 PROCTORVILLE, OHIO 45669	16 AUD. PLAT 1900 LESS 1.36 A. & .96AC.										
PARCEL-ID 23-034-0500.000											
	00	00	00								
09-01-93 SPLIT TO 23-034-0500.000	RONK, H. V. & HELEN										
09-01-93 SPLIT TO 23-034-0500.002	STATE OF OHIO										
RONK, HELEN RT. 2 BOX 492 PROCTORVILLE, OHIO 45669	16-1-12 PT. 16 AUD PLAT OF 190 0 0.96ACS.										
PARCEL-ID 23-034-0500.001											
	4.150	23.720	27.870								
	HOMESITE VALUE LISTED BELOW										
	4.150	23.720	27.870								
STATE OF OHIO 4800 PARKWAY DR SUITE 150 MASON, OHIO 45040	16 AUD PLAT 1900 PT 1.02ACRES										
VOL 581 PG 01											
PARCEL-ID 23-034-0500.002											
	110	00	110								
09-01-93 SPLIT FROM 23-034-0500.000	RONK, H. V. & HELEN										
GOODALL, DAVID L. & VICKI J. RT. 2 BOX 491 PROCTORVILLE, OHIO 45669	16-01-12 16 AUD PLAT 1900 PT 0001.36A										
PARCEL-ID 23-034-0501.000											
	4.240	25.550	29.790								
	HOMESITE VALUE LISTED BELOW										
	4.200	22.730	26.930								
DUNCAN, HAZEL RT. 2 BOX 467 PROCTORVILLE, OHIO	16-01-12 1 AUD. PLAT 1900 PT.										
PARCEL-ID 23-034-0600.000											
	0003.25A										
	4.490	7.490	11.980								
	HOMESITE VALUE LISTED BELOW										
	4.200	6.130	10.330								

Wanda Marie Duncan Life Est Rem Robert Dele Duncan Et Al -

[illegible][illegible]

OWNER'S NAME MAILING ADDRESS	DESCRIPTION			TAXES CHARGED	DECEMBER TAXES	PENALTY	JUNE TAXES	PENALTY	TOTAL DELINQUENT	C.D. DATE	MEMO
	LAND	IMPROVEMENTS	TOTAL VALUE								
VOL 558 PG 484 PARCEL-ID 23-035-0200.000	1,930	00	1,930								
RHODES, GARY T. & MARLENE J. RT 2 BOX 495-A PROCTORVILLE, OHIO 45669 VOL 563 PG 75 PARCEL-ID 23-035-0200.001	16-1-2 13 AUD PLAT 1900 PT 1.0 3AC	RES USE CODE	500								
PELPHREY, DAVID JOE P.O. BOX 812 PROCTORVILLE, OHIO 45669 PARCEL-ID 23-035-0201.000	16-01-12 13 AUDITORS PLAT OF 1900 PT 0002.57A	RES USE CODE	500								
PINKERMAN, MODENA PROCTORVILLE, OHIO PARCEL-ID 23-035-0202.000	16-01-12 13 AUD PLAT OF 1900 PT. ST. HY EASE. PARCEL N 0000.47A	USE CODE	610								
WAUGH, BRUCE E & MICHELE L RT. 2, BOX 498 PROCTORVILLE, OHIO 45669-0000 VOL 516 PG 659 PARCEL-ID 23-035-0203.000	16-01-12 13 AUD PLAT 1900 PT 0000.25A	RES USE CODE	500								
09-13-93 162.71 10-04-93	70.52 12-13-93		7.94								
JETER, ROBERT R., JR., & NANCY A. P.O. BOX 962 PROCTORVILLE, OHIO 45669 PARCEL-ID 23-035-0300.000	16-01-12 13 AUD PLAT 1900 E OF RT NO 775 0008.84A	AGR USE CODE	120								
RHODES, GARY T. & MARLENE J. RT 2 BOX 495-H PROCTORVILLE, OHIO 45669 VOL 563 PG 75 PARCEL-ID 23-035-0400.000	16-01-12 13 AUD PLAT 1900 PT 0001.00A	RES USE CODE	510								
JACKSON, JOYCE H. BOX 282 PROCTORVILLE, OHIO PARCEL-ID 23-035-0500.000	16-01-12 13 AUD PLAT 1900 N PT LESS 0.02 ACS 0000.65A	RES USE CODE	510								
MCMILLIAN, GERALD L & PAMELA 006 C/O T R T S DATA SERVICES 2401 WEST HASSELL RD. SUITE 1510 HOFFMAN, ILL 60195-2001	16-01-12 PT 13 AUD PLAT 1900 N PT 0000.02A	RES USE CODE	500								

[illegible]

TAX RATE 37.65
A/R RED FACTOR 03.7339
OTH RED FACTOR 07.7450

LAWRENCE
TAX DISTRICT

GENERAL TAX LIST AND DUPLICATE OF REAL AND PUBLIC UTILITY PROPERTY
COUNTY REAL ESTATE TAXES AND SPECIAL ASSESSMENTS
23-UNION TWP-CHESAPEAKE S.D.

12/27/93

TAX YEAR 1993
INTEREST RATE
PAGE NO 3681

OWNER'S NAME MAILING ADDRESS	DESCRIPTION			TAXES CHARGED	DECEMBER TAXES	PENALTY	JUNE TAXES	PENALTY	TOTAL DELINQUENT	C.D. DATE	MEMO
	LAND	IMPROVEMENTS	TOTAL VALUE								
PARCEL-ID 23-036-0100.000	10	00	10								
THACKER, JOSEPH M. & PHYLLIS RT. 2 BOX 451 CHESAPEAKE, OHIO 45619	16-01-14 PT SW COR SW NW 0000.15A	RES USE CODE	500								
PARCEL-ID 23-036-0101.000	240	00	240								
09-13-93 9.91											
LEWIS, VICTOR VOTTON & LEWIS, CAROL A. LOUISE P.O. BOX 106 PROCTORVILLE, OH. 45669-0000	16-01-13 9 AUD. PLAT 1900 0003.88A	RES USE CODE	545								
PARCEL-ID 23-036-0200.000	4,500	00	4,500								
HESSE, ARLAN A. RT. 2 BOX 485A PROCTORVILLE, OHIO 45669-0000	16-01-14 N END NW NE 0010.00A	AGR USE CODE	100								
VOL 557 PG 53 PARCEL-ID 23-036-0300.000	00	00	00								
07-19-93 TRNSF TO 23-036-0300.000	HESSE, ARLAN A. TRUSTEE	0									
HESSE, ARLAN A. TRUSTEE OF THE ARLAN A HESSE REVOCABLE TRUST RT. 2 BOX 485A PROCTORVILLE, OHIO 45669-0000	16-01-14 N END NW NE 0010.00A	AGR USE CODE	100								
VOL 579 PG 643 PARCEL-ID 23-036-0300.000	250	00	250								
07-19-93 TRNSF FROM 23-036-0300.000	HESSE, ARLAN A.										
RONK, H. V. & HELEN RT. 2 BOX 492 PROCTORVILLE, OHIO 45669	16-01-14 NE PT. NE NE 0013.00A	AGR USE CODE	100								
PARCEL-ID 23-036-0400.000	320	00	320								
RONK, H. V. & HELEN RT. 2, BOX 492 PROCTORVILLE, OHIO 45669	16-01-14 NE PT. NE NE 0003.00A	AGR USE CODE	120								
PARCEL-ID 23-036-0500.000	70	00	70								
BONZO, ERNEST W & MILDRED P.O. BOX 469 GREENUP, KY. 41144-0000	17-01-14 SE NE 0042.00A	AGR USE CODE	101								
VOL 567 PG 330 PARCEL-ID 23-036-0600.000	990	00	990								
BONZO, ERNEST W & MILDRED P.O. BOX 469 GREENUP, KENTUCKY 41144-0000	16-01-14 S END SE NW & SW NE 0022.16A	AGR USE CODE	101								
VOL 567 PG 469 PARCEL-ID 23-036-0700.000	3,660	3,710	7,370								
BONZO, ERNEST W & MILDRED P.O. BOX 469 GREENUP, KENTUCKY 41144-0000	16-01-14 PT. E PT. SE NW & SW NE	AGR USE CODE	101								

TAX RATE 37.65
A/R RED FACTOR 03.7339
OTH RED FACTOR 07.7450

LAWRENCE
TAX DISTRICT

GENERAL TAX LIST AND DUPLICATE OF REAL AND PUBLIC UTILITY PROPERTY
COUNTY REAL ESTATE TAXES AND SPECIAL ASSESSMENTS
23-UNION TWP-CHESAPEAKE S.D.

12/27/93

TAX YEAR 1993
INTEREST RATE
PAGE NO 3682

OWNER'S NAME MAILING ADDRESS	DESCRIPTION			TAXES CHARGED	DECEMBER TAXES	PENALTY	JUNE TAXES	PENALTY	TOTAL DELINQUENT	C.D. DATE	MEMO
	LAND	IMPROVEMENTS	TOTAL VALUE								
VOL 567 PG 330 PARCEL-ID 23-036-0800.000	AUV 440	00	440								
BONZO, ERNEST W & MILDRED P.O. BOX 469 GREENUP, KENTUCKY 41144-0000	16-01-14 NW SE 0039.00A	AGR USE CODE	101								
VOL 567 PG 330 PARCEL-ID 23-036-0900.000	920	00	920								
BONZO, ERNEST W. & MILDRED P.O. BOX 469 GREENUP, KENTUCKY 41144-0000	16-01-14 0072.94A	AGR USE CODE	101								
VOL 567 PG 330 PARCEL-ID 23-036-1000.000	1,790	00	1,790								
MAYENSCHIN, GARLAND L. & RT. 2, BOX 333 CHESAPEAKE, OH. 45619-0000	16-01-14 PT. MID. SW 0000.47A	RES USE CODE	500								
PARCEL-ID 23-036-1100.000	110	00	110								
MAYENSCHIN, GARLAND RT 2 BOX 333 CHESAPEAKE, OHIO	16-01-14 PT. W1/2 SW E OF BEAR CR. RD. 0002.14A	RES USE CODE	510								
PARCEL-ID 23-036-1200.000	3,330	8,240	11,570								
	HOMESITE VALUE LISTED BELOW										
	3,150	7,990	11,140								
RAY, DENVER RT. 1, BOX 13-L MURRAYSVILLE, W. VA 26153-000	16-01-14 PT. W1/2 SW E OF BEAR CR. RD. 0001.11A	RES USE CODE	500								
PARCEL-ID 23-036-1300.000	120	00	120								
WHITLEY, ELSIE C. RT. 2 BOX 497 PROCTORVILLE, OHIO 45669-000	16-01-14 1,2,3, SE PT. SE PT. UNRECORDED PLAT 0000.79A	RES USE CODE	545								
PARCEL-ID 23-036-1400.000	580	110	690								
BONZO, ERNEST W & MILDRED P.O. BOX 469 GREENUP, KY. 41144	16-01-14 SE PT SE PT 0011.67A	AGR USE CODE	100								
VOL 567 PG 330 PARCEL-ID 23-036-1500.000	290	00	290								
WHITLEY, JIMMY C. & CAROL R.D. 4 BOX 124 PROCTORVILLE, OHIO 45669-000	16-01-14 4 UNRECORDED PLAT SE PT. SE PT. 0000.37A	RES USE CODE	500								
PARCEL-ID 23-036-1600.000	110	00	110								
CLARK, JOSEPHINE & KENNETH E. RT 2 BOX 631 PROCTORVILLE, OHIO 45669	16-01-14 5 UNRECORDED PLAT SE PT. SE PT. 0001.65A	RES USE CODE	510								
PARCEL-ID 23-036-1700.000	1,460	5,330	6,790								

TAX RATE 37.65
A/R RED FACTOR 03.7339
OTH RED FACTOR 07.7450

LAWRENCE
TAX DISTRICT

GENERAL TAX LIST AND DUPLICATE OF REAL AND PUBLIC UTILITY PROPERTY
COUNTY REAL ESTATE TAXES AND SPECIAL ASSESSMENTS
23-UNION TWP-CHESAPEAKE S.D.

12/27/93

TAX YEAR 1993
INTEREST RATE
PAGE NO 3683

OWNER'S NAME MAILING ADDRESS	DESCRIPTION			TAXES CHARGED	DECEMBER TAXES	PENALTY	JUNE TAXES	PENALTY	TOTAL DELINQUENT	C.D. DATE	MEMO
	LAND	IMPROVEMENTS	TOTAL VALUE								
		HOMESITE VALUE LISTED BELOW									
		1,400 5,300 6,700									
WHITLEY, A. C. & FRANCES P. O. BOX 1026 PROCTORVILLE, OH. 45669-0000 PARCEL-ID 23-036-1800.000	16-01-14 6 UNRECORDED PLAT SE PT. SE PT. 0001.95A	RES USE CODE	500								
	310	00	310								
WHITLEY, ELSIE C. RT. 2 BOX 497 PROCTORVILLE, OHIO 45669 PARCEL-ID 23-037-0100.000	16-01-14 SE PT. SE PT. 0004.63A	RES USE CODE	500								
	590	00	590								
BONZO, ERNEST W & MILDRED P. O. BOX 469 GREENUP, KENTUCKY 41144-0000 VOL 567 PG 330 PARCEL-ID 23-037-0200.000	16-01-14 SE PT SE PT 0010.00A	AGR USE CODE	101								
	AUV		250								
	250	00	250								
MAYENSCHIN, CHARLES AND NORMA RT. 2, BOX 97 CHESAPEAKE, OHIO 45619 PARCEL-ID 23-037-0300.000	16-01-14 PT. S PT. W1/2 SW 0000.04A	RES USE CODE	500								
	280	00	280								
09-13-93 5.47											
BONZO, MILDRED R. & ERNEST W. P.O. BOX 469 GREENUP, KY. 41144 PARCEL-ID 23-037-0400.000	16-01-14 PT. S PT. W1/2 SW LES S2.25A 0013.34A	AGR USE CODE	120								
	AUV		1,890								
	1,890	6,790	8,680								
	HOMESITE VALUE LISTED BELOW										
	1,930	6,470	8,400								
HESSE, ARLAN A. RT. 2 BOX 485A PROCTORVILLE, OHIO 45669-0000 VOL 557 PG 53 PARCEL-ID 23-037-0500.000	16-01-14 N END NE NW 0010.00A	AGR USE CODE	120								
	00	00	00								
07-19-93 TRNSF TO 23-037-0500.000 HESSE, ARLAN A TRUSTEE OF											
HESSE, ARLAN A TRUSTEE OF THE ARLAN A HESSE REVOCABLE TRUST RT. 2 BOX 485A PROCTORVILLE, OHIO 45669-0000 VOL 579 PG 643 PARCEL-ID 23-037-0500.000	16-01-14 N END NE NW 0010.00A	AGR USE CODE	120								
	AUV		250								
	250	00	250								
07-19-93 TRNSF FROM 23-037-0500.000 HESSE, ARLAN A.											
BONZO, ERNEST W & MILDRED P.O. BOX 469 GREENUP, KENTUCKY 41144-0000 VOL 567 PG 330 PARCEL-ID 23-037-0600.000	16-01-14 N1/2 SE LESS 26A. 0062.00A	AGR USE CODE	101								
	AUV		1,480								
	1,480	00	1,480								

TAX RATE 37.65
A/R RED FACTOR 03.7339
OTH RED FACTOR 07.7450

LAWRENCE
TAX DISTRICT

GENERAL TAX LIST AND DUPLICATE OF REAL AND PUBLIC UTILITY PROPERTY
COUNTY REAL ESTATE TAXES AND SPECIAL ASSESSMENTS
23-UNION TWP-CHESAPEAKE S.D.

12/27/93

TAX YEAR 1993
INTEREST RATE
PAGE NO 3684

OWNER'S NAME MAILING ADDRESS	DESCRIPTION			TAXES CHARGED	DECEMBER TAXES	PENALTY	JUNE TAXES	PENALTY	TOTAL DELINQUENT	C.D. DATE	MEMO
	LAND	IMPROVEMENTS	TOTAL VALUE								
ELDER, WILLIAM W. JR. & BETTY T. RT. 2 BOX 99 CHESAPEAKE, OHIO 45619 VOL 568 PG 16 PARCEL-ID 23-037-0700.000	16-01-14 PT. S PT. W1/2 SW 0002.25A	RES USE CODE	510								
	2,620	15,220	17,840								
MASSIE, ARNOLD & MARY RT. 2, BOX 100 CHESAPEAKE, OHIO 45619 PARCEL-ID 23-037-0800.000	16-01-14 SW COR. W1/2 SW 0000.81A	RES USE CODE	510								
	1,840	15,210	17,050								
	HOMESITE VALUE LISTED BELOW										
	1,840	11,550	13,390								
HAYES, FRED A/K/A FREDDIE L RT. 1 BOX 20 SCOTTOWN, OH. 45678 VOL 573 PG 131 PARCEL-ID 23-037-0801.000	16-01-14 SW COR W 1/2 SW 0002.41A	RES USE CODE	500								
	1,590	00	1,590								
LEMLEY, MELVENA 3712 CHRISTIE RD COLUMBUS, OHIO 43207 VOL 550 PG 499 PARCEL-ID 23-037-0900.000	16-01-14 SW COR. SW NW OF BEAR CR. RD. 0003.11A	RES USE CODE	510								
	3,370	4,010	7,380								
	HOMESITE VALUE LISTED BELOW										
	3,150	3,910	7,060								
TAYLOR, CHARLES EDWARD & BARBARA RT. 2 CHESAPEAKE, OHIO 45619 PARCEL-ID 23-037-1000.000	16-1-14 PT E1/2 SW & MID W1/2 SW LESS 45.15A BAL= 12.85 A RES USE CODE	510									
	AUV		4,770								
	4,770	18,110	22,880								
BONZO, ERNEST W. & MILDRED P.O. BOX 469 GREENUP, KY 41144 VOL 542 PG 649 PARCEL-ID 23-037-1000.001	16-1-14 PT E 1/2 SE & MID W1/2 SW PT 45.15AC AGR USE CODE	120									
	AUV		1,110								
	1,110	00	1,110								
BONZO, ERNEST W & MILDRED P.O. BOX 469 GREENUP, KENTUCKY 41144-0000 VOL 567 PG 330 PARCEL-ID 23-037-1100.000	16-01-14 PT S1/2 SEC BET CR&RD 0004.00A	AGR USE CODE	101								
	AUV		80								
	80	00	80								
BONZO, ERNEST W & MILDRED P.O. BOX 469 GREENUP, KENTUCKY 41144-0000 VOL 567 PG 330 PARCEL-ID 23-037-1200.000	16-01-14 E 1/2 SW LESS 60A 0009.00A	AGR USE CODE	101								
	AUV		220								
	220	00	220								
RILEY, JOSEPH C. 304 3RD AVE. CHESAPEAKE, OHIO 45619 PARCEL-ID 23-037-1300.000	16-01-14 S PT E 1/2 SE 0017.00A	RES USE CODE	510								
	3,130	2,490	5,620								
BONZO, ERNEST W & MILDRED P.O. BOX 469	16-01-14 SE COR E 1/2 SW 0008.00A	AGR USE CODE	101								

TAX RATE 37.65
A/R RED FACTOR 03.7339
OTH RED FACTOR 07.7450

LAWRENCE
TAX DISTRICT

GENERAL TAX LIST AND DUPLICATE OF REAL AND PUBLIC UTILITY PROPERTY
COUNTY REAL ESTATE TAXES AND SPECIAL ASSESSMENTS
23-UNION TWP-CHESAPEAKE S.D.

12/27/93

TAX YEAR 1993
INTEREST RATE
PAGE NO 3685

OWNER'S NAME MAILING ADDRESS	DESCRIPTION			TAXES CHARGED	DECEMBER TAXES	PENALTY	JUNE TAXES	PENALTY	TOTAL DELINQUENT	C.D. DATE	MEMO
	LAND	IMPROVEMENTS	TOTAL VALUE								
GREENUP, KENTUCKY 41144-0000 VOL 567 PG 330 PARCEL-ID 23-037-1400.000		AUV 190 00	190								
HYMAN, DAVID B. & DIANE H. RT 2 BOX 453 CHESAPEAKE, OHIO 45619 VOL 568 PG 449 PARCEL-ID 23-037-1500.000	16-01-14 E PT. N PT. W1/2 SW 0001.00A	RES USE CODE	500								
	110	00	110								
MAYENSCHIN, ARTHUR V. & ENID RT 2 BOX 331 CHESAPEAKE, OHIO PARCEL-ID 23-037-1600.000	16-01-14 E PT. N PT. W1/2 SW PT. 0002.30A	RES USE CODE	510								
	3,360	5,840	9,200								
	HOMESITE VALUE LISTED BELOW										
	3,150	5,300	8,450								
BONZO, ERNEST & MILDRED P.O. BOX 469 GREENUP, KY. 41144-000 PARCEL-ID 23-037-1700.000	16-01-14 N END W 1/2 SW LESS 2.88 A 0002.15A	AGR USE CODE	120								
	AUV 50	00	50								
WILKES, ROY L. AND DORIS RT. 2 BOX 334B CHESAPEAKE, OHIO 45619-0000 PARCEL-ID 23-037-1701.000	16-01-14 N END W 1/2 SW PT 0001.00A	RES USE CODE	500								
	2,360	00	2,360								
WILKES, ROY L. AND DORIS RT. 2 BOX 165 CHESAPEAKE, OHIO PARCEL-ID 23-037-1702.000	16-01-14 N END W 1/2 SW PT 0001.88A	RES USE CODE	500								
	300	00	300								
ELDER, JOANN RT. 2 BOX 99 CHESAPEAKE, OHIO 45619 PARCEL-ID 23-037-1800.000	16-01-14 PT N END LESS 1.17A 0002.23A	RES USE CODE	500								
	230	00	230								
ELDER, DONALD RT. 2 CHESAPEAKE, OHIO 45619-0000 PARCEL-ID 23-037-1801.000	16-01-14 PT N END PT 0001.17A	RES USE CODE	500								
	1,620	00	1,620								
PAULEY, GALE DEAN & KAY FRANCES R. 2 BOX 330B CHESAPEAKE, OHIO 45619 PARCEL-ID 23-038-0100.000	16-1-14 PT E PT N PT W1/2 SW L ESS 0.53AC BAL= 0.20AC	RES USE CODE	500								
	1,390	00	1,390								
HYMAN, DAVID B. & DIANE H. RT 2 BOX 453 CHESAPEAKE, OHIO 45619 VOL 568 PG 449 PARCEL-ID 23-038-0100.001	16-1-14 PT E PT N PT W1/2 SW P T 0.53AC	RES USE CODE	500								
	110	00	110								

TAX RATE 37.65
A/R RED FACTOR 03.7339
OTH RED FACTOR 07.7450

LAWRENCE
TAX DISTRICT

GENERAL TAX LIST AND DUPLICATE OF REAL AND PUBLIC UTILITY PROPERTY
COUNTY REAL ESTATE TAXES AND SPECIAL ASSESSMENTS
23-UNION TWP-CHESAPEAKE S.D.

12/27/93

TAX YEAR 1993
INTEREST RATE
PAGE NO 3686

OWNER'S NAME MAILING ADDRESS	DESCRIPTION			TAXES CHARGED	DECEMBER TAXES	PENALTY	JUNE TAXES	PENALTY	TOTAL DELINQUENT	C.D. DATE	MEMO
	LAND	IMPROVEMENTS	TOTAL VALUE								
PAULEY, GALE DEAN & KAY FRANCE RT. 2 BOX 330-B CHESAPEAKE, OHIO 45619-0000 PARCEL-ID 23-038-0101.000	-00-14 PT NW COR 0000.27A	RES USE CODE	510								
	1,650	11,280	12,930								
	HOMESITE VALUE LISTED BELOW										
	1,650	11,280	12,930								
THACKER, NOAH C. & EDNA F. RT. 2 BOX 449 CHESAPEAKE, OHIO 45669 PARCEL-ID 23-038-0200.000	16-01-14 W PT. N PT W1/2 SW. L ESS 1.10AC.	RES USE CODE	500								
	AUV 2,390	00	2,390								
THACKER, NOAH C. & EDNA F. RT. 2 CHESAPEAKE, OHIO 45619 \$1,500 SALE-9/01/83 PARCEL-ID 23-038-0200.001	16-01-14 PT. W PT. N PT. W1/2 SW	RES USE CODE	500								
	AUV 10	00	10								
THACKER, JOSEPH M. & PHYLLIS RT. 2 BOX 451 CHESAPEAKE, OHIO 45619 PARCEL-ID 23-038-0201.000	16-01-14 PT W PT N PT W1/2 SW 0000.03A	RES USE CODE	510								
	90	15,040	15,130								
	HOMESITE VALUE LISTED BELOW										
	90	15,040	15,130								
09-13-93 615.05 DELIMPO, DAVID AND VALERIE 022 C/O TRANSAMERICA REAL ESTATE TAX SERVICE 1105 SCHROCK RD SUITE 437 COLUMBUS, OHIO 43229 PARCEL-ID 23-038-0202.000	16-01-14 W PT N PT W 1/2 SW PT 0000.82A	RES USE CODE	510								
	2,580	25,060	27,640								
JONES, VERNON CARROL & FRANCES RT. 2 BEAR CREEK BOX 456 CHESAPEAKE, OHIO 45619 PARCEL-ID 23-038-0300.000	16-01-14 W PT N PT W1/2 SW PT 1.18AC.	RES USE CODE	510								
	3,200	11,230	14,430								
	HOMESITE VALUE LISTED BELOW										
	3,150	11,230	14,380								
WHITLEY, BESSIE LIFE EST & WHI TLEY, LEE EDWARD, REM. RT. 2 BOX 497 PROCTORVILLE, OHIO 45669 PARCEL-ID 23-038-0400.000	16-01-14 PT. SE PT. SE 0004.10A	RES USE CODE	500								
	600	00	600								
WHITLEY, BESSIE LIFE EST & WHI TLEY, LEE EDWARD, REM. RT. 2 BOX 497 PROCTORVILLE, OHIO 45669 PARCEL-ID 23-038-0500.000	16-01-14 PT. SE PT. SE 0002.65A	RES USE CODE	510								
	1,370	1,870	3,240								
	HOMESITE VALUE LISTED BELOW										
	1,230	1,550	2,780								
WHITLEY, A. C. & FRANCES P. O. BOX 1026 PROCTORVILLE, OHIO 45669	16-01-14 PT SE PT SE LESS 1.21 ACRES BAL=16.92ACRES	RES USE CODE	500								

23-038-0600

P.O. Box 11
Proc. O
Gary Whitley, Jimmy Whitley, Ronnie Whitley, & Brenda Black -

TAX RATE 37.65
A/R RED FACTOR 03.7339
OTH RED FACTOR 07.7450

LAWRENCE
TAX DISTRICT

GENERAL TAX LIST AND DUPLICATE OF REAL AND PUBLIC UTILITY PROPERTY
COUNTY REAL ESTATE TAXES AND SPECIAL ASSESSMENTS
23-UNION TWP-CHESAPEAKE S.D.

12/27/93

TAX YEAR 1993
INTEREST RATE
PAGE NO 3687

OWNER'S NAME MAILING ADDRESS	DESCRIPTION			TAXES CHARGED	DECEMBER TAXES	PENALTY	JUNE TAXES	PENALTY	TOTAL DELINQUENT	C.D. DATE	MEMO
	LAND	IMPROVEMENTS	TOTAL VALUE								
VOL 385 PG 299 PARCEL-ID 23-038-0600.000	3,960	00	3,960								
	HOMESITE VALUE LISTED BELOW										
	1,310	00	1,310								
CARSON, CHARLES RUSSELL ROUTE 2 BOX 625 PROCTORVILLE, OHIO 45669 VOL 448 PG 773 PARCEL-ID 23-038-0600.001	16-01-14 PT SE PT SE PT 1.21 A CRES	RES USE CODE	510								
	1,770	10,550	12,320								
	HOMESITE VALUE LISTED BELOW										
	1,750	9,150	10,900								
WHITLEY, ELSIE C. RT. 2 BOX 497 PROCTORVILLE, OHIO 45669 PARCEL-ID 23-038-0700.000	16-01-14 PT. SE PT. SE 0002.12A	RES USE CODE	510								
	1,310	2,960	4,270								
	HOMESITE VALUE LISTED BELOW										
	1,230	2,890	4,120								
HYMAN, DAVID B. & DIANE H. RT 2 BOX 453 CHESAPEAKE, OHIO 45619 VOL 568 PG 449 PARCEL-ID 23-038-0800.000	16-01-14 PT. E PT. N PT. W1/2 SW PT. 0004.85A	RES USE CODE	510								
	3,560	17,050	20,610								
MAYENSCHN, ARTHUR V. & ENID RT 2 BOX 331 CHESAPEAKE, OHIO PARCEL-ID 23-038-0900.000	16-01-14 PT. E PT. N PT. W1/2 SW PT. 0007.85A	RES USE CODE	500								
	830	00	830								
MAYENSCHN, GARLAND L. & CLORISE RT. 2, BOX 333 CHESAPEAKE, OH. 45619-0000 VOL 475 PG 819 PARCEL-ID 23-038-1000.000	16-01-14 MID. W1/2 SE LESS 3.3 3 & 3.00 BAL= 6.03ACRES	RES USE CODE	500								
	630	00	630								
MAYENSCHN, CARL & FAYE ROUTE 4 BOX 6 FOUR OAKS NORTH CAROLINA 25724 VOL 552 PG 323 PARCEL-ID 23-038-1000.001	16-01-14 MID W1/2 SW PT 3.00AC RES	RES USE CODE	500								
	2,570	00	2,570								
RAY, DENVER RT. 1 BOX 13L MURRAYSVILLE, WV. 26153-000 PARCEL-ID 23-038-1100.000	16-01-14 PT. W1/2 SW E OF BEAR CR. RD. 0001.45A	RES USE CODE	500								
	2,410	00	2,410								
BONZO, ERNEST W. & MILDRED P.O. BOX 469 GREENUP, KY 41144 VOL 542 PG 649 PARCEL-ID 23-038-1200.000	16-01-14 PT. MID. W1/2 SW LESS 3.33A 0009.13A	AGR USE CODE	120								
	AUV										
	220	00	220								

TAX RATE 37.65
A/R RED FACTOR 03.7339
OTH RED FACTOR 07.7450

LAWRENCE
TAX DISTRICT

GENERAL TAX LIST AND DUPLICATE OF REAL AND PUBLIC UTILITY PROPERTY
COUNTY REAL ESTATE TAXES AND SPECIAL ASSESSMENTS
23-UNION TWP-CHESAPEAKE S.D.

12/27/93

TAX YEAR 1993
INTEREST RATE
PAGE NO 3688

OWNER'S NAME MAILING ADDRESS	DESCRIPTION			TAXES CHARGED	DECEMBER TAXES	PENALTY	JUNE TAXES	PENALTY	TOTAL DELINQUENT	C.D. DATE	MEMO
	LAND	IMPROVEMENTS	TOTAL VALUE								
BONZO, MILDRED R. & ERNEST W. P.O. BOX 469 GREENUP, KY. 41144 PARCEL-ID 23-038-1300.000	16-01-14 S PT. SW SW 0000.28A	AGR USE CODE	120								
	AUV										
	10	00	10								
BLACK, MARCELLA RT. 2, BOX 79 CHESAPEAKE, OHIO 45619 PARCEL-ID 23-038-1500.000	16-01-15 1 AUD. PLAT 1900 0013.75A	RES USE CODE	500								
	1,930	00	1,930								
ELLIS, GOLDIE LIFE EST. RT. 3, BOX 134 CHESAPEAKE, OHIO 45619-000 PARCEL-ID 23-038-1600.000	16-01-15 1 AUD. PLAT 1900 PT. 0003.25A	AGR USE CODE	120								
	340	00	340								
GOLDIE GAS CO 1614 7TH AVE HUNTINGTON W VA 25703 GAS WELL PARCEL-ID 23-038-1610.000	GAS WELL PERMIT NO 34 2 **14 MIN USE CODE	200									
	2,300	00	2,300								
BOGGS, ELMER & MAEOLA C/O MAEOLA SCARRBERRY C/O JOHNSON, MAE OLA RT.2 BOX 63 CHESAPEAKE, OHIO 45619-0000 PARCEL-ID 23-038-1700.000	16-01-15 2 AUD. PLAT 1900 PT. ALL E OF BENT CR. LESS 1. 4 0004.53A	RES USE CODE	500								
	530	00	530								
BOGGS, ELMER & MAEOLA C/O MAEOLA SCARRBERRY C/O JOHNSON, MAE OLA RT.2 BOX 63 CHESAPEAKE, OHIO 45619 PARCEL-ID 23-038-1800.000	16-01-15 2 AUD. PLAT 1900 PT. ALL E OF BENT CR. RD. 0000.67A	RES USE CODE	500								
	110	00	110								
BOGGS, ELMER & MAE OLA C/O MAEOLA SCARRBERRY C/O JOHNSON, MAE OLA RT.2 BOX 63 CHESAPEAKE, OHIO 45619 PARCEL-ID 23-039-0100.000	16-01-15 2 AUD. PLAT 1900 PT. E OF BENT CR. RD. 0000.80A	RES USE CODE	500								
	110	00	110								
ELLIS, GOLDIE LIFE EST. RT. 3, BOX 134 CHESAPEAKE, OHIO 45619-000 PARCEL-ID 23-039-0200.000	16-01-15 2 AUD PLAT 1900 PT LESS 0.70A 0024.12A	AGR USE CODE	120								
	3,650	2,120	5,770								
	HOMESITE VALUE LISTED BELOW										
	1,230	2,120	3,350								
ELLIS, BUDDY & BETTY RT. 4, BOX 385 PROCTORVILLE, OHIO 45669 PARCEL-ID 23-039-0201.000	16-01-15 2 AUD PLAT 1900 PT 0000.22A	RES USE CODE	500								
	430	00	430								

TAX RATE 37.65
A/R RED FACTOR 03.7339
OTH RED FACTOR 07.7450

LAWRENCE
TAX DISTRICT

GENERAL TAX LIST AND DUPLICATE OF REAL AND PUBLIC UTILITY PROPERTY
COUNTY REAL ESTATE TAXES AND SPECIAL ASSESSMENTS
23-UNION TWP-CHESAPEAKE S.D.

12/27/93

TAX YEAR 1993
INTEREST RATE
PAGE NO 3689

OWNER'S NAME MAILING ADDRESS	DESCRIPTION			TAXES CHARGED	DECEMBER TAXES	PENALTY	JUNE TAXES	PENALTY	TOTAL DELINQUENT	C.D. DATE	MEMO
	LAND	IMPROVEMENTS	TOTAL VALUE								
ELLIS, BUDDY & BETTY RT. 4, BOX 385 PROCTORVILLE, OHIO 45669 PARCEL-ID 23-039-0202.000	16-01-15 2 AUD PLAT 1900 PT 0000.24A RES USE CODE	500									
	450	00	450								
ELLIS, BUDDY & BETTY RT. 4, BOX 385 PROCTORVILLE, OHIO 45669 PARCEL-ID 23-039-0203.000	16-01-15 2 AUD PLAT 1900 PT 0000.24A RES USE CODE	500									
	450	00	450								
ELLIS, BUDDY & BETTY RT. 4, BOX 385 PROCTORVILLE, OHIO 45669 PARCEL-ID 23-039-0300.000	16-01-15 2 AUD. PLAT 1900 PT. 0000.22A RES USE CODE	500									
	430	00	430								
HAMLIN, JACK E. & JAUNITA RT. 2 BOX 81 BENT CREEK CHESAPEAKE, OHIO 45619-000 PARCEL-ID 23-039-0400.000	16-01-15 2 AUD. PLAT 1900 PT. 0000.88A RES USE CODE	510									
	1,190	11,000	12,190								
	HOMESITE VALUE LISTED BELOW										
	1,190	11,000	12,190								
ELLIS, BETTY COLLEEN RT. 4, BOX 385 PROCTORVILLE, OHIO 45669 PARCEL-ID 23-039-0500.000	16-01-15 2 AUD. PLAT 1900 0000.18A RES USE CODE	500									
	290	00	290								
SCARBERRY, MAEOLA BOGGS C/O JOHNSON, MAE OLA RT. 2 BOX 63 CHESAPEAKE, OHIO 45619 PARCEL-ID 23-039-0600.000	16-01-15 2 AUD. PLAT 1900 PT. 0003.05A RES USE CODE	510									
	1,440	3,490	4,930								
	HOMESITE VALUE LISTED BELOW										
	1,230	2,370	3,600								
KING, CHARLES JOHN & CLARE S. C/O CHARLES KING RT. 2 BENT CREEK CHESAPEAKE, OHIO 45619-0000 PARCEL-ID 23-039-0700.000	16-01-15 2 AUD PLAT 1900 PT LESS 0.47 ACS 0026.85A AGR USE CODE	120									
	4,100	16,890	20,990								
KING, CHARLES J. & CLARE S. RT 2 BOX 83 CHESAPEAKE, OHIO 45619 VOL 570 PG 434 PARCEL-ID 23-039-0701.000	16-01-15 PT 2 AUD PLAT 1900 PT 0000.47A RES USE CODE	545									
	630	00	630								
	HOMESITE VALUE LISTED BELOW										
	630	00	630								
BOGGS, LEONA RT. 2 BOX 66 CHESAPEAKE, OHIO 45619 PARCEL-ID 23-039-0800.000	16-01-15 2 AUD. PLAT 1900 60 ON BENT CR. RD. 0000.25A RES USE CODE	500									
	610	00	610								

TAX RATE 37.65
A/R RED FACTOR 03.7339
OTH RED FACTOR 07.7450

LAWRENCE
TAX DISTRICT

GENERAL TAX LIST AND DUPLICATE OF REAL AND PUBLIC UTILITY PROPERTY
COUNTY REAL ESTATE TAXES AND SPECIAL ASSESSMENTS
23-UNION TWP-CHESAPEAKE S.D.

12/27/93

TAX YEAR 1993
INTEREST RATE
PAGE NO 3690

OWNER'S NAME MAILING ADDRESS	DESCRIPTION			TAXES CHARGED	DECEMBER TAXES	PENALTY	JUNE TAXES	PENALTY	TOTAL DELINQUENT	C.D. DATE	MEMO
	LAND	IMPROVEMENTS	TOTAL VALUE								
BOGGS, ALAN RAY & PEGGY ANN RT. 2 BOX 877 CHESAPEAKE, OHIO 45619-000 PARCEL-ID 23-039-0900.000	16-01-15 2 AUD. PLAT 1900 123 ON BENT CR. RD. 0000.25A RES USE CODE	510									
	610	10,540	11,150								
BOGGS, LEONA RT. 2 BOX 66 CHESAPEAKE, OHIO 45619 PARCEL-ID 23-039-1000.000	16-01-15 2 AUD. PLAT 1900 0002.96A RES USE CODE	500									
	1,130	00	1,130								
BOGGS, LEONA RT. 2 BOX 66 CHESAPEAKE, OHIO 45619 PARCEL-ID 23-039-1100.000	16-01-15 2 AUD. PLAT 1900 PT. 0000.72A RES USE CODE	510									
	1,140	13,420	14,560								
	HOMESITE VALUE LISTED BELOW										
	1,140	13,420	14,560								
BOGGS, LEONA RT. 2 BOX 66 CHESAPEAKE, OHIO 45619 PARCEL-ID 23-039-1200.000	16-01-15 2 AUD. PLAT 1900 PT. 0000.50A RES USE CODE	510									
	920	5,010	5,930								
ELLIS, HELEN RT. 2 BOX 61 CHESAPEAKE OHIO 45619 VOL 556 PG 572 PARCEL-ID 23-039-1300.000	16-01-15 2 AUD. PLAT 1900 PT. 0001.00A RES USE CODE	510									
	1,230	1,560	2,790								
	HOMESITE VALUE LISTED BELOW										
	1,230	1,560	2,790								
BRADLEY, DIANA SUE & DEBBIE THOMPSON RT 4 BOX 177 CHESAPEAKE, OHIO 45619 VOL 578 PG 246 PARCEL-ID 23-039-1301.000	-00-00 2-AUD PLAT 1900 PT 0004.00A RES USE CODE	500									
	1,240	00	1,240								
05-19-93 TRNSF FROM 23-039-1301.000 THOMPSON, BILLY BERNARD											
THOMPSON, BILLY BERNARD RT. 4, BOX 305 CHESAPEAKE, OHIO 45619 PARCEL-ID 23-039-1301.000	-00-00 2-AUD PLAT 1900 PT 0004.00A RES USE CODE	500									
	00	00	00								
05-19-93 TRNSF TO 23-039-1301.000 BRADLEY, DIANA SUE & DEBB											
HAWTHORNE, LARRY M & SHARON G. RT 2 BOX 78 CHESAPEAKE, OH. 45619 PARCEL-ID 23-039-1400.000	16-01-15 2 AUD PLAT 1900 PT LE SS 0.55 & 0.45 BAL=0.70ACRES RES USE CODE	510									
	1,130	3,780	4,910								
	HOMESITE VALUE LISTED BELOW										

[illegible][illegible]

TAX RATE 37.65
A/R RED FACTOR 03.7339
OTH RED FACTOR 07.7450

LAWRENCE
TAX DISTRICT

GENERAL TAX LIST AND DUPLICATE OF REAL AND PUBLIC UTILITY PROPERTY
COUNTY REAL ESTATE TAXES AND SPECIAL ASSESSMENTS
23-UNION TWP-CHESAPEAKE S.D.

12/27/93

TAX YEAR 1993
INTEREST RATE
PAGE NO 3693

OWNER'S NAME MAILING ADDRESS	DESCRIPTION			TAXES CHARGED	DECEMBER TAXES	PENALTY	JUNE TAXES	PENALTY	TOTAL DELINQUENT	C.D. DATE	MEMO
	LAND	IMPROVEMENTS	TOTAL VALUE								
RT. 2 BOX 113 CHESAPEAKE, OHIO 45619-000 PARCEL-ID 23-040-0800.000	PT. 0000.81A	RES USE CODE 510									
	2,660	3,620	6,280								
	HOMESITE VALUE LISTED BELOW										
	2,660	3,370	6,030								
NANCE, THEODORE R. & PEGGY J. RT. 2 BOX 102 CHESAPEAKE, OHIO 45619 PARCEL-ID 23-040-0900.000	16-01-15 3 AUD. PLAT 1900 PT. 0000.75A	RES USE CODE 500									
	110	00	110								
SMOOT, RAPHAEL & JUDY RT. 2 BOX 113 CHESAPEAKE, OHIO PARCEL-ID 23-040-1000.000	16-01-15 3 AUD. PLAT 1900 PT. 0000.59A	RES USE CODE 545									
	1,470	1,370	2,840								
NOBLE, JERRY E. 418 4TH AVENUE CHESAPEAKE, OHIO 45619 L/C MORT 501 PG 400 BANAEI PARCEL-ID 23-040-1100.000	16-01-15 3 AUD. PLAT 1900 PT. 0000.55A	RES USE CODE 599									
	90	130	220								
CASTEEL, LARRY J & DONNA S RT. 2 BOX 108 CHESAPEAKE, OHIO 45619 VOL 582 PG 178 PARCEL-ID 23-040-1200.000	16-1-15 3 AUD PLAT 1900 PT 1.3 1ACRES	RES USE CODE 500									
	1,380	00	1,380								
10-19-93 TRNSF FROM 23-040-1200.000	TAWNEY, RHONDA										
TAWNEY, RHONDA 008 C/O TRANSAMERICA REAL ESTATE TAX SERVICE 1105 SCHROCK RD SUITE 437 COLUMBUS, OHIO 43229 PARCEL-ID 23-040-1200.000	16-1-15 3 AUD PLAT 1900 PT 1.3 1ACRES	RES USE CODE 500									
	00	00	00								
10-19-93 TRNSF TO 23-040-1200.000	CASTEEL, LARRY J & DONNA										
CREMEANS, WILLIAM L. RT. 2 BOX 117 CHESAPEAKE, OHIO 45619 VOL 577 PG 503 PARCEL-ID 23-040-1300.000	16-01-15 3 AUD. PLAT 1900 N PT. 0000.45A	RES USE CODE 500									
	650	00	650								
04-19-93 TRNSF FROM 23-040-1300.000	BRAMMER, MARCELLA										
BRAMMER, MARCELLA RT. 2 BOX 116 CHESAPEAKE, OHIO 45619 PARCEL-ID 23-040-1300.000	16-01-15 3 AUD. PLAT 1900 N PT. 0000.45A	RES USE CODE 500									
	00	00	00								

TAX RATE 37.65
A/R RED FACTOR 03.7339
OTH RED FACTOR 07.7450

LAWRENCE
TAX DISTRICT

GENERAL TAX LIST AND DUPLICATE OF REAL AND PUBLIC UTILITY PROPERTY
COUNTY REAL ESTATE TAXES AND SPECIAL ASSESSMENTS
23-UNION TWP-CHESAPEAKE S.D.

12/27/93

TAX YEAR 1993
INTEREST RATE
PAGE NO 3694

OWNER'S NAME MAILING ADDRESS	DESCRIPTION			TAXES CHARGED	DECEMBER TAXES	PENALTY	JUNE TAXES	PENALTY	TOTAL DELINQUENT	C.D. DATE	MEMO
	LAND	IMPROVEMENTS	TOTAL VALUE								
04-19-93 TRNSF TO 23-040-1300.000	CREMEANS, WILLIAM L.										
CREMEANS, WILLIAM L. RT. 2 BOX 117 CHESAPEAKE, OHIO 45619 VOL 577 PG 505 PARCEL-ID 23-040-1400.000	16-01-15 3 AUD. PLAT 1900 S PT. 0000.27A	RES USE CODE 500									
	980	00	980								
04-19-93 TRNSF FROM 23-040-1400.000	CREMEANS, KAREN										
CREMEANS, KAREN RT. 2 BOX 117 CHESAPEAKE, OHIO 45619 PARCEL-ID 23-040-1400.000	16-01-15 3 AUD. PLAT 1900 S PT. 0000.27A	RES USE CODE 500									
	00	00	00								
04-19-93 TRNSF TO 23-040-1400.000	CREMEANS, WILLIAM L.										
NANCE, THEODORE R. & PEGGY J. RT. 2 BOX 102 CHESAPEAKE, OHIO 45619 PARCEL-ID 23-040-1500.000	16-01-15 3 AUD. PLAT 1900 PT. 0001.08A	RES USE CODE 510									
	2,490	2,520	5,010								
	HOMESITE VALUE LISTED BELOW										
	2,490	2,520	5,010								
CASTEEL, LARRY J & DONNA S RT. 2 BOX 108 CHESAPEAKE, OHIO 45619 VOL 582 PG 178 PARCEL-ID 23-040-1600.000	16-1-15 3 AUD PLAT 1900 PT .48 ACRES	RES USE CODE 510									
	1,190	7,820	9,010								
	HOMESITE VALUE LISTED BELOW										
	1,190	7,820	9,010								
10-19-93 TRNSF FROM 23-040-1600.000	TAWNEY, RHONDA L										
TAWNEY, RHONDA L 008 C/O TRANSAMERICA REAL ESTATE TAX SERVICE 1105 SCHROCK RD SUITE 437 COLUMBUS, OHIO 43229 PARCEL-ID 23-040-1600.000	16-1-15 3 AUD PLAT 1900 PT .48 ACRES	RES USE CODE 510									
	00	00	00								
10-19-93 TRNSF TO 23-040-1600.000	CASTEEL, LARRY J & DONNA										
SMOOT, FRANCES L. RT. 2 BOX 111 CHESAPEAKE, OHIO 45619 VOL 547 PG 340 PARCEL-ID 23-040-1700.000	16-01-15 3 AUD. PLAT 1900 PT. 0001.20A	AGR USE CODE 120									
	2,520	15,540	18,060								
	HOMESITE VALUE LISTED BELOW										
	2,490	14,520	17,010								
SMOOT, FRANCES L. RT. 2 BOX 111 CHESAPEAKE, OHIO 45619 VOL 547 PG 340 PARCEL-ID 23-040-1800.000	16-01-15 3 AUD. PLAT 1900 PT. 0038.80A	AGR USE CODE 120									
	4,070	00	4,070								

TAX RATE 37.65
A/R RED FACTOR 03.7339
OTH RED FACTOR 07.7450

LAWRENCE
TAX DISTRICT

GENERAL TAX LIST AND DUPLICATE OF REAL AND PUBLIC UTILITY PROPERTY
COUNTY REAL ESTATE TAXES AND SPECIAL ASSESSMENTS
23-UNION TWP-CHESAPEAKE S.D.

TAX YEAR 1993
INTEREST RATE
PAGE NO 3695
12/27/93

OWNER'S NAME MAILING ADDRESS	DESCRIPTION			TAXES CHARGED	DECEMBER TAXES	PENALTY	JUNE TAXES	PENALTY	TOTAL DELINQUENT	C.D. DATE	MEMO
	LAND	IMPROVEMENTS	TOTAL VALUE								
NOBLE, JERRY E. C/O SCOTT BELLAMY RT 2 BOX 107 CHESAPEAKE, OHIO 45619 L/C MORT 501 PG 400 BANAEI PARCEL-ID 23-041-0100.000	16-01-15 3 AUD. PLAT 1900 PT. 0002.33A	RES USE CODE 510 2,650 5,830 8,480 HOMESITE VALUE LISTED BELOW 2,490 5,830 8,320									
TAWNEY, RHONDA L. RT 2 BOX 108 CHESAPEAKE, OHIO 45619 VOL 544 PG 412 PARCEL-ID 23-041-0200.000	16-1-15 3 AUD PLAT 1900 PT 5.2 5ACRES	RES USE CODE 500 00 00 00									
10-19-93 TRNSF TO 23-041-0200.000	CASTEEL, LARRY J & DONNA										
CASTEEL, LARRY J & DONNA S RT 2 BOX 108 CHESAPEAKE, OHIO 45619 VOL 582 PG 178 PARCEL-ID 23-041-0200.000	16-1-15 3 AUD PLAT 1900 PT 5.2 5ACRES	RES USE CODE 500 550 00 550									
10-19-93 TRNSF FROM 23-041-0200.000	TAWNEY, RHONDA L.										
JONES, RICKARD ALLEN C/O RICHARD A. JONES 24 ROLLING HILLS MILTON, WV. 25541 PARCEL-ID 23-041-0300.000	16-01-15 4 AUD. PLAT 1900 PT. 0010.37A	RES USE CODE 500 2,850 00 2,850									
JONES, DEBORAH ANITA 1129 ELMWOOD OAKPARK, ILL. 60304 L/C MORT 502 PG 420 PARCEL-ID 23-041-0301.000	16-01-15 PT 4 AUD PLAT 1900 PT 0001.18A	RES USE CODE 510 2,730 6,570 9,300 HOMESITE VALUE LISTED BELOW 2,490 6,570 9,060									
MAYNARD, DELORES JEAN P.O. BOX 272 CHESAPEAKE, OHIO 45619 VOL 568 PG 629 PARCEL-ID 23-041-0302.000	16-01-15 PT 4 AUD PLAT 1900 PT 0013.60A	RES USE CODE 500 00 00 00									
02-10-93 TRNSF TO 23-041-0302.000	REICH, DONALD M & NANCY J										
REICH, DONALD M & NANCY J & WILLIAM E. TAYLOR RT 2 BOX 448 CHESAPEAKE, OHIO 45619 VOL 574 PG 798 PARCEL-ID 23-041-0302.000	16-01-15 PT 4 AUD PLAT 1900 PT 0013.60A	RES USE CODE 500 3,400 00 3,400									
02-10-93 TRNSF FROM 23-041-0302.000	MAYNARD, DELORES JEAN										
TAYLOR, WILLIAM E.	16-1-15 5 AUD PLAT 199 43.58AC										

TAX RATE 37.65
A/R RED FACTOR 03.7339
OTH RED FACTOR 07.7450

LAWRENCE
TAX DISTRICT

GENERAL TAX LIST AND DUPLICATE OF REAL AND PUBLIC UTILITY PROPERTY
COUNTY REAL ESTATE TAXES AND SPECIAL ASSESSMENTS
23-UNION TWP-CHESAPEAKE S.D.

TAX YEAR 1993
INTEREST RATE
PAGE NO 3696
12/27/93

OWNER'S NAME MAILING ADDRESS	DESCRIPTION			TAXES CHARGED	DECEMBER TAXES	PENALTY	JUNE TAXES	PENALTY	TOTAL DELINQUENT	C.D. DATE	MEMO
	LAND	IMPROVEMENTS	TOTAL VALUE								
RT. 2, BOX 448 CHESAPEAKE, OHIO 45619 PARCEL-ID 23-041-0400.000	S	AGR USE CODE 121 AUV 4,970 17,680 22,650 HOMESITE VALUE LISTED BELOW 2,490 15,000 17,490									
TAYLOR, WILLIAM E. RT. 2 BOX 440 CHESAPEAKE, OHIO 45619-000A PARCEL-ID 23-041-0500.000	16-01-15 AUD. PLAT 1900 CO. HY. EASE RD. NO. C-115 P 0001.92A	USE CODE 620 200 00 200									
THACKER, NOAH C. & EDNA F. RT. 2 CHESAPEAKE, OHIO 45619-000 PARCEL-ID 23-041-0600.000	16-01-15 6 AUD PLAT 1900 LESS 1.40 BAL=9.97ACRES	AGR USE CODE 121 AUV 1,310 6,230 7,540 HOMESITE VALUE LISTED BELOW 2,490 6,230 8,720									
HAMMOND, JAMES DANIEL RT 2 BOX 449 BEAR CR CHESAPEAKE, OHIO 45619 VOL 572 PG 762 PARCEL-ID 23-041-0600.001	16-01-15 6 AUD PLAT 1900 PT 1. 40ACRES	RES USE CODE 500 2,600 00 2,600									
THACKER, NOAH C. & EDNA F. RT. 2 CHESAPEAKE, OHIO 45619-0000 PARCEL-ID 23-041-0700.000	16-01-15 7 AUD. PLAT 1900 0000.13A	AGR USE CODE 121 AUV 10 00 10									
THACKER, JOSEPH M. & PHYLLIS RT. 2 BOX 451 CHESAPEAKE, OHIO 45619 PARCEL-ID 23-041-0701.000	16-01-15 PT 7 AUD PLAT 1900 0000.66A	RES USE CODE 500 1,040 00 1,040									
09-13-93 42.97											
BAYLOUS, BILLY H. & POLLY A ROUTE 2 BOX 103 CHESAPEAKE, OHIO 45619 VOL 542 PG 367 PARCEL-ID 23-041-0800.000	16-01-15 9 AUD. PLAT 1900 GREASY RIDGE 0003.60A	RES USE CODE 510 2,760 3,470 6,230 HOMESITE VALUE LISTED BELOW 2,490 3,470 5,960									
FIRST FEDERAL SAVINGS & LOAN SSN. 415 CENTER STREET IRONTON, OHIO 45638 VOL 456 PG 665 PARCEL-ID 23-041-0900.000	16-01-15 9 AUD. PLAT 1900 PT. SW COR. 0003.08A	RES USE CODE 510 2,700 8,640 11,340 HOMESITE VALUE LISTED BELOW 2,490 8,640 11,130									
PRINCE, HARRY & PEARL RT. 2, BOX 109 CHESAPEAKE, OHIO 45619 PARCEL-ID 23-041-1000.000	16-01-15 9 AUD. PLAT 1900 NE COR. SW 1/4 NE 1/4 0000.26A	RES USE CODE 500									

R#1 Box 331
Proc O.
Melvin & APRIL McCallister

OWNER'S NAME MAILING ADDRESS	DESCRIPTION			TAXES CHARGED	DECEMBER TAXES	PENALTY	JUNE TAXES	PENALTY	TOTAL DELINQUENT	C.D. DATE	MEMO
	LAND	IMPROVEMENTS	TOTAL VALUE								
	110	00	110								
FLOYD, LARRY GENE RT. 2, BOX 57 CHESAPEAKE, OHIO 45619-000 PARCEL-ID 23-041-1100.000	16-01-15 10 AUD. PLAT 1900 PT. BENT CR. 0005.50A	RES USE CODE	599								
	580	90	670								
FLOYD, LARRY RT. 2, BOX 57 CHESAPEAKE, OHIO 45619-000 PARCEL-ID 23-041-1200.000	16-01-15 10 AUD. PLAT 1900 PT. BENT CR. 0000.90A	RES USE CODE	500								
	110	00	110								
FLOYD, LARRY RT. 2, BOX 57 CHESAPEAKE, OHIO 45619-000 PARCEL-ID 23-041-1300.000	16-01-15 10 AUD. PLAT 1900 PT. BENT CR. 0000.90A	RES USE CODE	545								
	1,100	2,170	3,270								
FLOYD, LARRY RT. 2, BOX 57 CHESAPEAKE, OHIO 45619-000 PARCEL-ID 23-041-1400.000	16-01-15 10 AUD. PLAT 1900 PT. BENT CR. 0000.90A	RES USE CODE	540								
	660	2,390	3,050								
FLOYD, LARRY GENE RT. 2, BOX 57 CHESAPEAKE, OHIO 45619-000 PARCEL-ID 23-041-1500.000	16-01-15 10 AUD. PLAT 1900 PT. BENT CR. 0000.90A	RES USE CODE	510								
	710	1,700	2,410								
	710	1,700	2,410								
FLOYD, LARRY RT. 2, BOX 57 CHESAPEAKE, OHIO 45619-000 PARCEL-ID 23-041-1600.000	16-01-15 10 AUD. PLAT 1900 PT. BENT CR. 0000.90A	RES USE CODE	500								
	360	00	360								
BLACK, ROY E. RT. 2 BOX 87 CHESAPEAKE, OHIO 45619 PARCEL-ID 23-041-1700.000	16-01-15 11 AUD. PLAT 1900 0000.77A	RES USE CODE	510								
	950	650	1,600								
BLACK, ROY E. RT. 2, BOX 87 PROCTORVILLE, OHIO 45669 PARCEL-ID 23-041-1800.000	16-01-15 11 AUD. PLAT 1900 0000.23A	RES USE CODE	510								
	280	3,260	3,540								
	280	3,260	3,540								
BAYLOUS, BILLY H. RT 2 BOX 103 CHESAPEAKE, OHIO 45619	16-01-15 9 AUD. PLAT 1900 GREASY RIDGE 0004.96A	RES USE CODE	510								

[illegible]

TAX RATE 37.65
A/R RED FACTOR 03.7339
OTH RED FACTOR 07.7450

LAWRENCE
TAX DISTRICT

GENERAL TAX LIST AND DUPLICATE OF REAL AND PUBLIC UTILITY PROPERTY
COUNTY REAL ESTATE TAXES AND SPECIAL ASSESSMENTS
23-UNION TWP-CHESAPEAKE S.D.

12/27/93

TAX YEAR 1993
INTEREST RATE
PAGE NO 3699

OWNER'S NAME MAILING ADDRESS	DESCRIPTION			TAXES CHARGED	DECEMBER TAXES	PENALTY	JUNE TAXES	PENALTY	TOTAL DELINQUENT	C.D. DATE	MEMO
	LAND	IMPROVEMENTS	TOTAL VALUE								
CHESAPEAKE, OHIO 45619 PARCEL-ID 23-042-0500.001	3,150	00	3,150								
RUCKER, TIMMIE DALE & DEE ANNA RT. 4, BOX 211 CHESAPEAKE, OHIO 45619 PARCEL-ID 23-042-0500.002	16-01-15 PT. #13 AUD. PLAT 1900 14.50ACS.	RES USE CODE 510									
	4,920	13,340	18,260								
ELDER, WILLIAM W JR & BETTY T RT. 2 BOX 99 CHESAPEAKE, OHIO 45619 VOL 568 PG 16 PARCEL-ID 23-042-0600.000	16-01-15 24 AUD. PLAT 1900 0001.54A	RES USE CODE 510									
	2,150	3,990	6,140								
	1,990	3,990	5,980								
MCMASTER, RICHARD J. & CARROL RT. 4 BOX 212 CHESAPEAKE, OH. 45619-000 PARCEL-ID 23-042-0700.000	16-01-15 13 AUD. PLAT 1900 PT. 0001.10A	RES USE CODE 510									
	3,510	5,160	8,670								
MCMASTER, RICHARD J. & CARROL RT. 4 BOX 212 CHESAPEAKE, OH. 45619-000 PARCEL-ID 23-042-0800.000	16-01-15 13 AUD. PLAT 1900 PT. 0001.00A	RES USE CODE 500									
	160	00	160								
WALLS, JAMES RT. 4 BOX 120 PROCTORVILLE, OHIO 45669 PARCEL-ID 23-042-0900.000	16-1-15 14 AUD PLAT 1900 PT. 0 29AC	RES USE CODE 500									
	190	00	190								
CARTER, LUCIAN R. & CHARLOTTE 7 GUENEVERE LANE CHESAPEAKE, OHIO 45619 PARCEL-ID 23-042-0901.000	16-01-15 14 AUD PLAT 1900 0003.81A	RES USE CODE 500									
	640	00	640								
MONTGOMERY, HOWARD & OMA 5744 VAN WERT DR. CLEVELAND, OHIO 44142-0000 PARCEL-ID 23-042-0902.000	16-01-15 14 AUD PLAT 1900 0000.22A	RES USE CODE 500									
	1,230	00	1,230								
FRANKLIN, FORREST AND CARRIE RT. 4 BOX 335 CHESAPEAKE, OHIO 45619 PARCEL-ID 23-042-0903.000	16-01-15 AUD PLAT 1900 PT 14 0000.18A	RES USE CODE 500									
	220	00	220								
POOLE, EDDIE AND CHERYL RT. 4, BOX 217 CHESAPEAKE, OHIO 45619 PARCEL-ID 23-042-1000.000	16-01-15 15 AUD. PLAT 1900 PT. LESS 2A. PT. 0015.86A	RES USE CODE 510									

TAX RATE 37.65
A/R RED FACTOR 03.7339
OTH RED FACTOR 07.7450

LAWRENCE
TAX DISTRICT

GENERAL TAX LIST AND DUPLICATE OF REAL AND PUBLIC UTILITY PROPERTY
COUNTY REAL ESTATE TAXES AND SPECIAL ASSESSMENTS
23-UNION TWP-CHESAPEAKE S.D.

12/27/93

TAX YEAR 1993
INTEREST RATE
PAGE NO 3700

OWNER'S NAME MAILING ADDRESS	DESCRIPTION			TAXES CHARGED	DECEMBER TAXES	PENALTY	JUNE TAXES	PENALTY	TOTAL DELINQUENT	C.D. DATE	MEMO
	LAND	IMPROVEMENTS	TOTAL VALUE								
	5,170	8,720	13,890								
	HOMESITE VALUE LISTED BELOW										
	3,500	8,190	11,690								
STEVENS, RUTH RT. 4 BOX 219 CHESAPEAKE, OHIO 45619 PARCEL-ID 23-042-1100.000	16-01-15 15 AUD. PLAT 1900 PT. 0001.00A	RES USE CODE 510									
	3,500	10,930	14,430								
	3,500	10,930	14,430								
MITCHELL, JULIAN W. & GERALDINE C/O MITCHELL, MICHAEL W. RT. 4, BOX 217 CHESAPEAKE, OHIO 45619 PARCEL-ID 23-042-1200.000	16-01-15 15 AUD. PLAT 1900 PT. 0012.79A	RES USE CODE 510									
	4,740	7,990	12,730								
	HOMESITE VALUE LISTED BELOW										
	3,500	7,990	11,490								
ARTHUR, BILLY RAY & HAZEL RT. 4 BOX 218 CHESAPEAKE, OHIO 45619-0000 PARCEL-ID 23-042-1201.000	16-01-15 15 AUD PLAT 1900 PT 0004.88A	RES USE CODE 510									
	2,350	8,500	10,850								
	HOMESITE VALUE LISTED BELOW										
	2,100	7,530	9,630								
WORKMAN, HARLOW & MARY E. RT. 4 BOX 216 CHESAPEAKE, OHIO 45619 PARCEL-ID 23-042-1300.000	16-01-15 15 AUD. PLAT 1900 PT. W PT. 0000.25A	RES USE CODE 500									
	210	00	210								
LESTER, LINDA, ET AL RT 6 BOX 415 SOUTH POINT, OHIO 45680 PARCEL-ID 23-042-1301.000	15-01-16 15 AUD PLAT 1900 PT W. PT. CEN PT. 0000.54A	RES USE CODE 500									
	140	00	140								
MCMASTERS, RICHARD RT. 4 BOX 212 CHESAPEAKE, OH. 45619 PARCEL-ID 23-042-1302.000	16-01-15 15 AUD PLAT 1900 PT W PT 0000.11A	RES USE CODE 500									
	760	00	760								
WORKMAN, HARLOW & MARY E. RT. 4 BOX 216 CHESAPEAKE, OHIO 45619 PARCEL-ID 23-042-1400.000	16-01-15 15 AUD. PLAT 1900 PT. SE PT. 0000.30A	RES USE CODE 510									
	970	2,950	3,920								
	HOMESITE VALUE LISTED BELOW										
	970	2,950	3,920								
MCMASTER, LUCILLE RT. 4 BOX 220 CHESAPEAKE, OHIO 45619 PARCEL-ID 23-042-1500.000	16-01-15 15 AUD. PLAT 1900 S PT. BET. RD. & CR. 0001.20A	RES USE CODE 500									
	770	00	770								

OWNER'S NAME MAILING ADDRESS	DESCRIPTION			TAXES CHARGED	DECEMBER TAXES	PENALTY	JUNE TAXES	PENALTY	TOTAL DELINQUENT	C.D. DATE	MEMO
	LAND	IMPROVEMENTS	TOTAL VALUE								
BURCHAM, LEONARD I. & HELDA RT. 4 BOX 214 CHESAPEAKE, OH. 45619-000 PARCEL-ID 23-042-1600.000	16-01-15 15 AUD. PLAT 1900 PT. LESS .06A 0000.72A	RES USE CODE	510								
	2,520	8,460	10,980								
BURCHAM, LEONARD & HILDA RT. 4, BOX 214 CHESAPEAKE, OHIO 45619 PARCEL-ID 23-042-1700.000	16-01-15 15 AUD. PLAT 1900 PT. 0000.16A	RES USE CODE	500								
	140	00	140								
HARDESTY, THELMA MAE & CHARLES 4487 PRICES CREEK RD. HUNTINGTON, W. VA. PARCEL-ID 23-042-1800.000	16-01-15 15 AUD. PLAT 1900 PT. 0000.12A	RES USE CODE	510								
07-12-93 TRNSF TO 23-042-1800.000	00	00	00								
	HARDESTY, CHARLES A.										
HARDESTY, CHARLES A. 4487 PRICES CREEK RD. HUNTINGTON, W. VA. VOL 579 PG 475 PARCEL-ID 23-042-1800.000	16-01-15 15 AUD. PLAT 1900 PT. 0000.12A	RES USE CODE	510								
	00	00	00								
07-12-93 TRNSF FROM 23-042-1800.000	HARDESTY, THELMA MAE & CHARLES										
07-14-93 TRNSF TO 23-042-1800.000	BURCHAM, LEONARD AND HILDA										
BURCHAM, LEONARD AND HILDA F RT 4 BOX 214 CHESAPEAKE, OHIO 45619 VOL 579 PG 475 PARCEL-ID 23-042-1800.000	16-01-15 15 AUD. PLAT 1900 PT. 0000.12A	RES USE CODE	510								
	1,090	820	1,910								
07-14-93 TRNSF FROM 23-042-1800.000	HARDESTY, CHARLES A.										
MCMASTER, LUCILLE RT. 4 BOX 220 CHESAPEAKE, OHIO 45619-000 PARCEL-ID 23-043-0100.000	16-01-15 15 AUD. PLAT 1900 PT. 0000.75A	RES USE CODE	510								
	2,330	2,510	4,840								
	HOMESITE VALUE LISTED BELOW										
	2,330	2,510	4,840								
BURCHAM, LEONARD I. & HELDA RT. 4 BOX 214 CHESAPEAKE, OH. 45619-000 PARCEL-ID 23-043-0200.000	16-01-15 15 AUD. PLAT 1900 PT. 0000.25A	RES USE CODE	500								
	880	00	880								
KINNER, HELEN W. TRUSTEE (OF JAMES & DOROTHY WARD TRUST) 7605 EDINBOROUGH WAY # 6111	16-1-15 #16 AUD PLAT 1900 LESS 0.56A. BAL.0.77ACS.	RES USE CODE	500								

[illegible]

TAX RATE 37.65
A/R RED FACTOR 03.7339
OTH RED FACTOR 07.7450

LAWRENCE
TAX DISTRICT

GENERAL TAX LIST AND DUPLICATE OF REAL AND PUBLIC UTILITY PROPERTY
COUNTY REAL ESTATE TAXES AND SPECIAL ASSESSMENTS
23-UNION TWP-CHESAPEAKE S.D.

12/27/93
TAX YEAR 1993
INTEREST RATE
PAGE NO 3703

OWNER'S NAME MAILING ADDRESS	DESCRIPTION			TAXES CHARGED	DECEMBER TAXES	PENALTY	JUNE TAXES	PENALTY	TOTAL DELINQUENT	C.D. DATE	MEMO
	LAND	IMPROVEMENTS	TOTAL VALUE								
RT 4 BOX 308 CHESAPEAKE, OHIO 45619 VOL 571 PG 361 PARCEL-ID 23-043-0802.000	PT E PT S 1/2 SW PT 0001.20A AUV 30	AGR USE CODE 121 00	30								
MALCOLM, LEO & JANE 1573 SPRING VALLEY DR HUNTINGTON, W VA 25704 VOL 573 PG 258 PARCEL-ID 23-043-0803.000	16-01-15 PT 17 AUD PLAT 1900 P T E PT S1/2 SW LESS 7.72AC BAL = 0.68 AC AUV 190	AGR USE CODE 121 00	190								
RADER, HARRY RT 4 BOX 308 CHESAPEAKE, OHIO 45619 VOL 571 PG 361 PARCEL-ID 23-043-0803.001	16-01-15 PT 17 AUD PLAT 1900 P T E PT S1/2 SW PT 7.72 ACRES AGR USE CODE 121 810	00	810								
SHEETS, HAROLD L. & EMMA BELLE RT. 4 BOX 312 CHESAPEAKE, OHIO 45619-0000 PARCEL-ID 23-043-0900.000	16-01-15 17 PT. 0001.10A RES USE CODE 500 200	00	200								
FRALEY, ROGER L. & MARY F. RT. 4 BOX 314 CHESAPEAKE, OHIO 45619 VOL 552 PG 498 PARCEL-ID 23-043-1000.000	16-1-15 17 AUD PLAT 1900 PT 12 5 ON S.R. 243 0.63AC RES USE CODE 510 2,210 15,500 17,710 HOMESITE VALUE LISTED BELOW 2,210 15,500 17,710										
CROSON, ROGER D. 022 C/O TRANSAMERICA REAL ESTATE TAX SERVICE 1105 SCHROCK RD SUITE 437 COLUMBUS, OHIO 43229 PARCEL-ID 23-043-1100.000	16-01-15 17 AUD. PLAT 1900 PT. EPT. SW1/2 SW 0001.15A RES USE CODE 510 3,520 19,110 22,630										
SHEETS, HAROLD & EMMA BELLE RT. 4 BOX 312 CHESAPEAKE, OHIO 45619-000 PARCEL-ID 23-043-1200.000	16-01-15 17 AUD. PLAT 1900 PT. PT. E PT. S1/2 SW 0000.57A RES USE CODE 510 1,200 12,890 14,090 HOMESITE VALUE LISTED BELOW 1,200 12,890 14,090										
THOMPSON, LAWRENCE A. & INEZ RT. 4 BOX 305 CHESAPEAKE, OHIO 45619-000 PARCEL-ID 23-043-1300.000	16-01-15 17 AUD. PLAT 1900 PT. SE COR. 0000.03A RES USE CODE 500 230	00	230								
RADER, HARRY L JR. ROUTE 4 BOX 308 CHESAPEAKE, OHIO 45619 1989 DUP VOL 533 PG 138 PARCEL-ID 23-043-1400.000	16-1-15 17 AUD PLAT 1900 PT 0. 96AC RES USE CODE 500 290	00	290								

TAX RATE 37.65
A/R RED FACTOR 03.7339
OTH RED FACTOR 07.7450

LAWRENCE
TAX DISTRICT

GENERAL TAX LIST AND DUPLICATE OF REAL AND PUBLIC UTILITY PROPERTY
COUNTY REAL ESTATE TAXES AND SPECIAL ASSESSMENTS
23-UNION TWP-CHESAPEAKE S.D.

12/27/93
TAX YEAR 1993
INTEREST RATE
PAGE NO 3704

OWNER'S NAME MAILING ADDRESS	DESCRIPTION			TAXES CHARGED	DECEMBER TAXES	PENALTY	JUNE TAXES	PENALTY	TOTAL DELINQUENT	C.D. DATE	MEMO
	LAND	IMPROVEMENTS	TOTAL VALUE								
RADER, HARRY L. JR. RT. 4 BOX 308 CHESAPEAKE, OHIO 45619 VOL 537 PG 327 PARCEL-ID 23-043-1401.000	16-01-15 17 AUD PLAT 1900 PT 0000.43A RES USE CODE 500 170	00	170								
RADER, HARRY L. JR. RT. 4 BOX 308 CHESAPEAKE, OHIO 45619 PARCEL-ID 23-043-1402.000	16-01-15 17 AUD PLAT 1900 PT 0000.43A RES USE CODE 500 110	00	110								
MCMASTER, OLIVER & ELLA CHRIST RT. 4 BOX 159 CHESAPEAKE, OHIO 45619-000 PARCEL-ID 23-043-1500.000	16-01-15 17 AUD. PLAT 1900 PT. W. PT. 0000.06A RES USE CODE 500 330	00	330								Ella Christine Mc Master
SITES, LARRY JOE RT. 4 BOX 309 CHESAPEAKE, OHIO 45619 PARCEL-ID 23-043-1600.000	18 A PLAT 1900 PT W PT LESS 0. 86, & 0.76, & 0.02 BAL = 62.44 ACRES AUV 2,380	AGR USE CODE 121 00	2,380								
WHITE, RONALD E. & LINDA M. RT 1 BOX 311-A CHESAPEAKE, OHIO 45619 VOL 568 PG 757 PARCEL-ID 23-043-1600.001	16-01-15 18 A PLTA 1900 PT W P T 0.02 ACRES RES USE CODE 500 110	00	110								
WILEY, IRELAND JR. & JOYCE A. P. O. BOX 463 CHESAPEAKE, OHIO PARCEL-ID 23-043-1601.000	16-01-15 18 AUD. PLAT 1900 PT. W PT. 0000.86A RES USE CODE 510 1,690 14,480 16,170 HOMESITE VALUE LISTED BELOW 1,690 14,480 16,170										
THOMPSON, JERRY RT. 4 BOX 313 CHESAPEAKE, OHIO 45619 PARCEL-ID 23-043-1602.000	16-01-15 18 AUD PLAT 1900 PT W PT 0000.76A RES USE CODE 510 3,300 16,250 19,550 HOMESITE VALUE LISTED BELOW 3,300 16,250 19,550										
WHITE, RONALD E. & LINDA M. RR 4, BOX 311-A CHESAPEAKE, OHIO 45614-964 PARCEL-ID 23-043-1700.000	16-1-15 17 PT LESS 0.08A BAL=1 .94ACS RES USE CODE 510 2,520 22,800 25,320										
WILEY, IRELAND JR. & JOYCE A. P.O. BOX 463 CHESAPEAKE, OHIO 45619 VOL 543 PG 80	16-1-15 17 PT 0.08ACS RES USE CODE 500 360	00	360								

TAX RATE 37.65
A/R RED FACTOR 03.7339
OTH RED FACTOR 07.7450

LAWRENCE
TAX DISTRICT

GENERAL TAX LIST AND DUPLICATE OF REAL AND PUBLIC UTILITY PROPERTY
COUNTY REAL ESTATE TAXES AND SPECIAL ASSESSMENTS
23-UNION TWP-CHESAPEAKE S.D.

12/27/93

TAX YEAR 1993
INTEREST RATE
PAGE NO 3705

OWNER'S NAME MAILING ADDRESS	DESCRIPTION			TAXES CHARGED	DECEMBER TAXES	PENALTY	JUNE TAXES	PENALTY	TOTAL DELINQUENT	C.D. DATE	MEMO
	LAND	IMPROVEMENTS	TOTAL VALUE								
PARCEL-ID 23-043-1700.001											
RAY, BETTY LEE RT. 4 BOX 320 CHESAPEAKE, OHIO 45619-000	16-01-15 18 W PT. AUD. PLAT 1900										
PARCEL-ID 23-043-1800.000	0002.58A	RES USE CODE 500	410								
REYNOLDS, DALLAS & DELORES RT. 4 BOX 307 CHESAPEAKE, OHIO 45619-000	16-01-15 18 AUD. PLAT 1900 PT. N OF RD. & E CEN PT.										
PARCEL-ID 23-044-0100.000	0000.41A	RES USE CODE 500	1,240								
SITES, LARRY J. & LINDA K. RT. 4, BOX 309 CHESAPEAKE, OH. 45619-000	16-01-15 18 AUD. PLAT 1900 PT. W PT.										
PARCEL-ID 23-044-0200.000	0000.35A	AGR USE CODE 120	1,230								
SITES, LARRY J. & LINDA K. RT. 4, BOX 309 CHESAPEAKE, OH. 45619-000	16-01-15 18 AUD. PLAT 1900 W PT.										
PARCEL-ID 23-044-0300.000	0000.40A	RES USE CODE 510	1,400	3,770	5,170						
BLACK, ROY E. RT. 2 BOX 87 CHESAPEAKE, OHIO 45619	16-01-15 18 AUD. PLAT 1900 PT. W PT.										
PARCEL-ID 23-044-0400.000	0005.50A	RES USE CODE 500	580	00	580						
RAY, BETTY LEE RT. 4 BOX 320 CHESAPEAKE, OHIO 45619	16-01-15 18 AUD. PLAT 1900 W COR. ON RD.										
PARCEL-ID 23-044-0500.000	0001.00A	RES USE CODE 510	3,500	9,220	12,720						
	HOMESITE VALUE LISTED BELOW		3,500	8,730	12,230						
REYNOLDS, ARVEL TR. IVAN J REYNOLDS, CLODINE A BROWNING ROUTE 4 BOX 175 CHESAPEAKE, OHIO 45619	16-1-15 19 AUD PLAT 1900 LESS 0.01 BALANCE= 4.84 ACS.										
PARCEL-ID 23-044-0600.000		RES USE CODE 500	3,230	00	3,230						
REYNOLDS, DALLAS D AND J DELORES ROUTE 4 BOX 307 CHESAPEAKE, OHIO 45669	16-1-15 19 AUD PLAT 1900 PT 0. 01 ACS										
PARCEL-ID 23-044-0600.001		RES USE CODE 500	110	00	110						
REYNOLDS, DALLAS & DELORES RT. 4 BOX 307 CHESAPEAKE, OHIO 45619-000	16-01-15 19 AUD. PLAT 1900 PT. CEN. PT.										
	0000.65A	RES USE CODE 510									

TAX RATE 37.65
A/R RED FACTOR 03.7339
OTH RED FACTOR 07.7450

LAWRENCE
TAX DISTRICT

GENERAL TAX LIST AND DUPLICATE OF REAL AND PUBLIC UTILITY PROPERTY
COUNTY REAL ESTATE TAXES AND SPECIAL ASSESSMENTS
23-UNION TWP-CHESAPEAKE S.D.

12/27/93

TAX YEAR 1993
INTEREST RATE
PAGE NO 3706

OWNER'S NAME MAILING ADDRESS	DESCRIPTION			TAXES CHARGED	DECEMBER TAXES	PENALTY	JUNE TAXES	PENALTY	TOTAL DELINQUENT	C.D. DATE	MEMO
	LAND	IMPROVEMENTS	TOTAL VALUE								
PARCEL-ID 23-044-0700.000											
	2,280	11,560	13,840								
	HOMESITE VALUE LISTED BELOW		2,280	11,560	13,840						
BONZO, ERNEST W & MILDRED P.O. BOX 469 GREENUP, KY. 41144-000	-00-00 20 AUD PLAT 1900 PT LESS .35 A										
VOL 567 PG 330 PARCEL-ID 23-044-0800.000	0071.55A	AGR USE CODE 100	2,650	00	2,650						
BONZO, ERNEST W. & MILDRED 2201 ASHLAND ROAD GREENUP, KY. 41144	16-01-15 20 AUD. PLAT 1900 PT LESS 2.78A										
PARCEL-ID 23-044-0900.000	0031.22A	AGR USE CODE 120	1,970	00	1,970						
BLACK, ROY E. RT. 2 BOX 87 CHESAPEAKE, OHIO 45619	16-01-15 PT 20 AUD PLAT 1900 0002.78A										
PARCEL-ID 23-044-0901.000		RES USE CODE 510	1,410	190	1,600						
BONZO, ERNEST & MILDRED P.O. BOX 469 GREENUP, KY. 41144	16-01-15 20 AUD PLAT 1900 PT										
PARCEL-ID 23-044-1000.000	0001.00A	AGR USE CODE 120	20	00	20						
BONZO, ERNEST & MILDRED P.O. BOX 469 GREENUP, KY. 41144-0000	16-01-15 21 AUD PLAT 1900 0009.20A										
PARCEL-ID 23-044-1100.000		AGR USE CODE 120	190	00	190						
THACKER, NOAH C. & EDNA F. RT. 2 CHESAPEAKE, OHIO 45619-0000	16-01-15 22 AUD. PLAT 1900 0021.47A										
PARCEL-ID 23-044-1200.000		AGR USE CODE 121	530	00	530						
THACKER, JOSEPH M. & PHYLLIS RT. 2 BOX 451 CHESAPEAKE, OHIO 45619	16-01-15 PT 22 AUD PLAT 1900 0000.28A										
PARCEL-ID 23-044-1201.000		RES USE CODE 500	270	00	270						
09-13-93 10.92											
BONZO, ERNEST & MILDRED P.O. BOX 469 GREENUP, KY. 41144-000	16-01-15 23 AUD PLAT 1900 PT LESS 0.32A										
PARCEL-ID 23-044-1300.000	0005.30A	AGR USE CODE 120	2,230	00	2,230						
WILKES, ROY L. AND DORIS RT. 2 BOX 334B CHESAPEAKE, OHIO 45619-0000	16-01-15 PT 23 AUD PLAT 0000.63A										
PARCEL-ID 23-044-1301.000		RES USE CODE 510	2,210	13,290	15,500						

[illegible][illegible]

[illegible][illegible]

[illegible][illegible]

TAX RATE 37.65
A/R RED FACTOR 03.7339
OTH RED FACTOR 07.7450

LAWRENCE
TAX DISTRICT

GENERAL TAX LIST AND DUPLICATE OF REAL AND PUBLIC UTILITY PROPERTY
COUNTY REAL ESTATE TAXES AND SPECIAL ASSESSMENTS
23-UNION TWP-CHESAPEAKE S.D.

12/27/93

TAX YEAR 1993
INTEREST RATE
PAGE NO 3713

OWNER'S NAME MAILING ADDRESS	DESCRIPTION			TAXES CHARGED	DECEMBER TAXES	PENALTY	JUNE TAXES	PENALTY	TOTAL DELINQUENT	C.D. DATE	MEMO
	LAND	IMPROVEMENTS	TOTAL VALUE								
ADKINS, CLIFFORD & FRIEDA MARIA RT. 4 BOX 176 CHESAPEAKE, OHIO 45619-0000 PARCEL-ID 23-047-0200.000	16-01-16 1 PT. W PT. S OF RD. 0001.93A	RES USE CODE 510	3,600 7,230 10,830								
BURCHAM, WILLIAM E. C/O EASTHAM, RONALD L. 107 CEDAR ST. CHESAPEAKE, OHIO 45619 PARCEL-ID 23-047-0300.000	16-01-16 1 PT. W PT. S OF RD. 0000.33A	RES USE CODE 510	2,070 12,800 14,870								Ronald L. Patricia A Eastham
CREMEANS, V. BRUCE & CHARLOTTE C/O APPALACHIN LIFE INS. CO. 005 C/O SOURCE ONE MORTGAGE SE CO 27555 FARMINGTON ROAD P. O. BOX 1800 FARMINGTON HILLS, M 48018 PARCEL-ID 23-047-0500.000	16-01-16 1 PT. W PT. S OF RD. 0000.21A	RES USE CODE 510	00 00 00								
09-15-93 TRNSF TO 23-047-0500.000 ELKINS, FRED JUNIOR & TER											
ELKINS, FRED JUNIOR & TERESA 005 C/O APPALACHIAN LIFE INSURANCE COMPANY P. O. BOX 5147 SPRINGFIELD, ILL 62705 PARCEL-ID 23-047-0500.000	16-01-16 1 PT. W PT. S OF RD. 0000.21A	RES USE CODE 510	1,590 8,390 9,980 HOMESITE VALUE LISTED BELOW 1,590 8,390 9,980								
WHITLEY, KOHN T. & GRETTA RT 4 BOX 29 CHESAPEAKE, OHIO 45619-0000 VOL 557 PG 475 PARCEL-ID 23-047-0600.000	16-01-16 1 PT. W END S OF CR. 0005.00A	AGR USE CODE 121	180 00 180								
BROWNING, JAMES ROY JR. & CLODIA RT. 4 BOX 175 CHESAPEAKE, OHIO 45619-0000 PARCEL-ID 23-047-0700.000	16-01-16 1 PT. W PT. S OF RD. PT. 0003.17A	RES USE CODE 500	890 00 890								5-13-94 James R & Claudia Browning, Trustees of The Browning Family Trust
ADKINS, CLIFFORD & FRIEDA MARIA RT. 4 BOX 176 CHESAPEAKE, OHIO 45619-0000 VOL 581 PG 369 PARCEL-ID 23-047-0800.000	16-01-16 1 PT. 0000.40A	RES USE CODE 500	1,730 00 1,730								
DEAN, DALE W. RT. 4. BOX 177B CHESAPEAKE, OHIO 45619-0000 PARCEL-ID 23-047-0900.000	16-01-16 1 PT. W PT. S OF RD. PT. 0004.28A	RES USE CODE 510	3,840 30,970 34,810								

TAX RATE 37.65
A/R RED FACTOR 03.7339
OTH RED FACTOR 07.7450

LAWRENCE
TAX DISTRICT

GENERAL TAX LIST AND DUPLICATE OF REAL AND PUBLIC UTILITY PROPERTY
COUNTY REAL ESTATE TAXES AND SPECIAL ASSESSMENTS
23-UNION TWP-CHESAPEAKE S.D.

12/27/93

TAX YEAR 1993
INTEREST RATE
PAGE NO 3714

OWNER'S NAME MAILING ADDRESS	DESCRIPTION			TAXES CHARGED	DECEMBER TAXES	PENALTY	JUNE TAXES	PENALTY	TOTAL DELINQUENT	C.D. DATE	MEMO
	LAND	IMPROVEMENTS	TOTAL VALUE								
		HOMESITE VALUE LISTED BELOW 3,500 28,220 31,720									
LAMBERT, HERBERT & CONNIE SUE RT 4 BOX 354 CHESAPEAKE, OHIO 45619 VOL 573 PG 165 PARCEL-ID 23-047-1000.000	16-01-16 2 0000.33A	RES USE CODE 500	1,030 00 1,030								
LAMBERT, HERBERT & CONNIE SUE RT. 4, BOX 354 CHESAPEAKE, OHIO 45619-0000 PARCEL-ID 23-047-1100.000	16-01-16 2 MID. & NE PT. 0000.30A	RES USE CODE 510	970 7,110 8,080 HOMESITE VALUE LISTED BELOW 970 7,110 8,080								
LAMBERT, RANDALL L. & TERRI LYNN RT 3 BOX 522 - A CHESAPEAKE, OH. 45619 PARCEL-ID 23-047-1200.000	16-1-16 PT 2 MID & NE PT (SURV EY-85 DUPLICATE) 0.41ACS. RES USE CODE 510		1,170 13,870 15,040								
FRANCE, JOHN & PATRICIA C/O JOHN & PATRICIA FRANCE R. 4 BOX 227 CHESAPEAKE, OHIO PARCEL-ID 23-047-1300.000	16-01-16 2 MID. & NE PT. 0000.37A	RES USE CODE 510	1,110 8,580 9,690 HOMESITE VALUE LISTED BELOW 1,110 8,580 9,690								
KYLE, JOHN C/O PEARL MC MASTER RT. 4 BOX 355 CHESAPEAKE, OHIO 45619 PARCEL-ID 23-047-1400.000	16-01-16 2 PT. MID. & NE PT. 0000.58A	RES USE CODE 500	1,090 00 1,090								
MCMASTER, PEARL RT. 4 BOX 355 CHESAPEAKE, OHIO 45619 PARCEL-ID 23-047-1500.000	16-01-16 2 PT. MID. & NE PT. 0000.23A	RES USE CODE 510	840 5,240 6,080 HOMESITE VALUE LISTED BELOW 840 4,990 5,830								
LAMBERT, RANDALL L. & TERRI LYNN RT 3 BOX 522-A CHESAPEAKE, OHIO 45619 PARCEL-ID 23-047-1600.000	16-1-16 PT 2 MID & NE PT (SURV EY-85 DUPLICATE) 0.40ACS. RES USE CODE 500		1,160 00 1,160								
BELL, HARRY & MILDRED RT 4 BOX 356 CHESAPEAKE, OHIO 45619 PARCEL-ID 23-047-1700.000	16-01-16 2 MID. & NE PT. 0001.00A	RES USE CODE 510	1,750 4,360 6,110 HOMESITE VALUE LISTED BELOW 1,750 4,360 6,110								
BLANKENSHIP, ROY & DOROTHY RT 4 BOX 358 CHESAPEAKE, OHIO 45619 PARCEL-ID 23-047-1800.000	16-01-16 2 PT. MID. & NE PT. 0001.64A	RES USE CODE 510	1,940 3,440 5,380 HOMESITE VALUE LISTED BELOW								

TAX RATE 37.65
A/R RED FACTOR 03.7339
OTH RED FACTOR 07.7450

LAWRENCE
TAX DISTRICT

GENERAL TAX LIST AND DUPLICATE OF REAL AND PUBLIC UTILITY PROPERTY
COUNTY REAL ESTATE TAXES AND SPECIAL ASSESSMENTS
23-UNION TWP-CHESAPEAKE S.D.

12/27/93

TAX YEAR 1993
INTEREST RATE
PAGE NO 3715

OWNER'S NAME MAILING ADDRESS	DESCRIPTION			TAXES CHARGED	DECEMBER TAXES	PENALTY	JUNE TAXES	PENALTY	TOTAL DELINQUENT	C.D. DATE	MEMO
	LAND	IMPROVEMENTS	TOTAL VALUE								
	1,750	3,440	5,190								
MAYNARD, HARMON & WILLA JEAN RT. 4 BOX 346 CHESAPEAKE, OHIO 45619 PARCEL-ID 23-048-0100.000	16-01-16 2 PT. MID. & NE PT. 0003.33A	RES USE CODE 510	510								
	4,230	14,830	19,060								
	2,490	14,190	16,680								
LOCKHART, JACK B. & RUTH ANN RRT. 4 BOX 348 CHESAPEAKE, OHIO 45619-0000 PARCEL-ID 23-048-0200.000	16-01-16 2 PT. NE COR. 0000.67A	RES USE CODE 510	510								
	2,280	13,760	16,040								
	2,280	13,760	16,040								
WHITLEY, GARLAND LIFE ESTATE RT. 4 BOX 29 CHESAPEAKE, OHIO 45619 VOL 547 PG 250 PARCEL-ID 23-048-0300.000	16-1-16 2 MID PT & NE PT LESS 18.02AC BAL = 20.23	AGR USE CODE 121	121								
	AUV 3,000	00	3,000								
	2,490	00	2,490								
WHITLEY, JOHN & FRED 817 IVY LANE CELINA, OHIO 45822 VOL 544 PG 119 PARCEL-ID 23-048-0300.001	16-1-16 2 MID & NE PT S PT 4.9 6AC	RES USE CODE 500	500								
	00	00	00								
07-01-93 TRNSF TO 23-048-0300.001	WHITLEY, FRED ET AL										
WHITLEY, FRED ET AL ROUTE 4 BOX 29 CHESAPEAKE, OHIO 45619 VOL 579 PG 331 PARCEL-ID 23-048-0300.001	16-1-16 2 MID & NE PT S PT 4.9 6AC	RES USE CODE 500	500								
	1,480	00	1,480								
07-01-93 TRNSF FROM 23-048-0300.001	WHITLEY, JOHN & FRED										
WHITLEY, JOHN & FRED 817 IVY LANE CELINA, OHIO 45822 VOL 544 PG 119 PARCEL-ID 23-048-0300.002	16-1-16 2 MID & NE PT S PT 0.4 0AC	RES USE CODE 500	500								
	00	00	00								
07-01-93 TRNSF TO 23-048-0300.002	WHITLEY, FRED ETAL										
WHITLEY, FRED ETAL RT 4 BOX 29 CHESAPEAKE, OHIO 45619 VOL 579 PG 331 PARCEL-ID 23-048-0300.002	16-1-16 2 MID & NE PT S PT 0.4 0AC	RES USE CODE 500	500								
	120	00	120								
07-01-93 TRNSF FROM 23-048-0300.002	WHITLEY, JOHN & FRED										
WHITLEY, FRED ETAL RT 4 BOX 29	16-1-16 2 MID & NE PT 5.98AC	RES USE CODE 510	510								

TAX RATE 37.65
A/R RED FACTOR 03.7339
OTH RED FACTOR 07.7450

LAWRENCE
TAX DISTRICT

GENERAL TAX LIST AND DUPLICATE OF REAL AND PUBLIC UTILITY PROPERTY
COUNTY REAL ESTATE TAXES AND SPECIAL ASSESSMENTS
23-UNION TWP-CHESAPEAKE S.D.

12/27/93

TAX YEAR 1993
INTEREST RATE
PAGE NO 3716

OWNER'S NAME MAILING ADDRESS	DESCRIPTION			TAXES CHARGED	DECEMBER TAXES	PENALTY	JUNE TAXES	PENALTY	TOTAL DELINQUENT	C.D. DATE	MEMO
	LAND	IMPROVEMENTS	TOTAL VALUE								
CHESAPEAKE, OHIO 45619 VOL 579 PG 331 PARCEL-ID 23-048-0300.003	3,270	4,380	7,650								
	2,490	4,270	6,760								
07-01-93 TRNSF FROM 23-048-0300.003	WHITLEY, JOHN & FRED										
WHITLEY, JOHN & FRED 817 IVY LANE CELINA, OHIO 45822 VOL 544 PG 119 PARCEL-ID 23-048-0300.003	16-1-16 2 MID & NE PT 5.98AC RES USE CODE 510	510	510								
	00	00	00								
07-01-93 TRNSF TO 23-048-0300.003	WHITLEY, FRED ETAL										
WHITLEY, GARLAND LIFE ESTATE RT. 4 BOX 226 CHESAPEAKE, OHIO 45619 VOL 547 PG 245 PARCEL-ID 23-048-0300.004	16-1-16 2 MID & NE PT W PT 6.2 6AC	AGR USE CODE 121	121								
	AUV 200	00	200								
WHITLEY, GARLAND LIFE ESTATE RT. 4 BOX 226 CHESAPEAKE, OHIO 45619 VOL 547 PG 245 PARCEL-ID 23-048-0300.005	16-1-16 2 MID PT NE PT WPT 0.4 2AC	AGR USE CODE 120	120								
	AUV 10	00	10								
WHITLEY, GARLAND LIFE ESTATE RT. 4 BOX 350 CHESAPEAKE, OHIO 45619-0000 PARCEL-ID 23-048-0301.000	16-01-16 PT 2 MD & NE PT 0000.20A	AGR USE CODE 120	120								
	AUV 10	610	620								
LOCKHART, JACK BENNY & RUTH A. RT. 4 BOX 348 CHESAPEAKE, OH. 45619-0000 Y PARCEL-ID 23-048-0400.000	16-01-16 2 PT. 0000.23A	RES USE CODE 500	500								
	890	00	890								
PERRY, GERALD & EDITH 022 C/O TRANSAMERICA REAL ESTATE TAX SERVICE 1105 SCHROCK RD SUITE 437 COLUMBUS, OHIO 43229 VOL 550 PG 603 PARCEL-ID 23-048-0401.000	16-01-16 2 PT 0000.46A	RES USE CODE 500	500								
	310	00	310								
POFF, BILLY J. AND JOANN RT. 4 BOX 361 CHESAPEAKE, OHIO PARCEL-ID 23-048-0402.000	16-01-16 2 PT 0000.58A	RES USE CODE 510	510								
	2,060	21,100	23,160								
	2,060	21,100	23,160								
SEXTON, COLLEEN L. P.O. BOX 307 PROCTORVILLE, OHIO 45669 PARCEL-ID 23-048-0403.000	16-01-16 PT. 0000.92A	RES USE CODE 510	510								
	2,420	14,570	16,990								

TAX RATE 37.65
A/R RED FACTOR 03.7339
OTH RED FACTOR 07.7450

LAWRENCE
TAX DISTRICT

GENERAL TAX LIST AND DUPLICATE OF REAL AND PUBLIC UTILITY PROPERTY
COUNTY REAL ESTATE TAXES AND SPECIAL ASSESSMENTS
23-UNION TWP-CHESAPEAKE S.D.

12/27/93

TAX YEAR 1993
INTEREST RATE
PAGE NO 3719

OWNER'S NAME MAILING ADDRESS	DESCRIPTION			TAXES CHARGED	DECEMBER TAXES	PENALTY	JUNE TAXES	PENALTY	TOTAL DELINQUENT	C.D. DATE	MEMO
	LAND	IMPROVEMENTS	TOTAL VALUE								
PERRY, CARL M. & MILDRED L. RT. 4 BOX 340A CHESAPEAKE, OHIO 45619 PARCEL-ID 23-048-0708.000	-00-00 LOT 7 CAMELOT VILLAGE 0000.00A RES USE CODE 510	3,200	17,160	20,360							
CURRY, THOMAS D. & SANDRA RT. 4 BOX 340 CHESAPEAKE, OHIO 45619 PARCEL-ID 23-048-0709.000	-00-00 LOT 8 CAMELOT VILLAGE 0000.00A RES USE CODE 500	3,480	00	3,480							
CURRY, THOMAS D. & SANDRA RT. 4 BOX 340 CHESAPEAKE, OHIO 45619 PARCEL-ID 23-048-0710.000	-00-00 9 CAMELOT VILLAGE SUBDIVISION 0000.00A RES USE CODE 510	4,190	23,620	27,810							
	HOMESITE VALUE LISTED BELOW 4,190 20,060 24,250										
FRANZE, REVA M. RR 4, BOX 339 CHESAPEAKE, OHIO 45619-964 PARCEL-ID 23-048-0711.000	-00-00 LOT 10 CAMELOT VILLAGE E 0000.00A RES USE CODE 510	4,850	24,150	29,000							
	HOMESITE VALUE LISTED BELOW 4,850 24,150 29,000										
MILLER, C. ALAN & DANA J. RT. 4 BOX 338 CHESAPEAKE, OHIO 45619 PARCEL-ID 23-048-0712.000	-00-00 11 CAMELOT VILLAGE SUBDIVISION 0000.00A RES USE CODE 510	4,440	15,080	19,520							
	HOMESITE VALUE LISTED BELOW 4,440 15,080 19,520										
FRANKLIN, FORREST & CARRIE RT. 4 BOX 335 CHESAPEAKE, OHIO 45619 PARCEL-ID 23-048-0713.000	-00-00 12 CAMELOT VILLAGE SUBDIVISION 0000.00A RES USE CODE 500	2,890	00	2,890							
DIAL, DAVELETO & DONALD See RT. 4 BOX 337 CHESAPEAKE, OHIO 45619 VOL 549 PG 447 PARCEL-ID 23-048-0714.000	-00-00 13 CAMELOT VILLAGE SUBDIVISION 0000.00A RES USE CODE 510	4,440	25,960	30,400							
FRANKLIN, FORREST & CARRIE RT. 4 BOX 335 CHESAPEAKE, OHIO 45619 PARCEL-ID 23-048-0715.000	-00-00 14 CAMELOT VILLAGE SUBDIVISION 0000.00A RES USE CODE 500	1,870	00	1,870							
FRANKLIN, FORREST & CARRIE RT. 4 BOX 335 CHESAPEAKE, OHIO 45619 PARCEL-ID 23-048-0716.000	-00-00 15 CAMELOT VILLAGE SUBDIVISION 0000.00A RES USE CODE 510										

Rt. 4 Box 337
Chesa
Dirk J. & Rebecca J. McFann

TAX RATE 37.65
A/R RED FACTOR 03.7339
OTH RED FACTOR 07.7450

LAWRENCE
TAX DISTRICT

GENERAL TAX LIST AND DUPLICATE OF REAL AND PUBLIC UTILITY PROPERTY
COUNTY REAL ESTATE TAXES AND SPECIAL ASSESSMENTS
23-UNION TWP-CHESAPEAKE S.D.

12/27/93

TAX YEAR 1993
INTEREST RATE
PAGE NO 3720

OWNER'S NAME MAILING ADDRESS	DESCRIPTION			TAXES CHARGED	DECEMBER TAXES	PENALTY	JUNE TAXES	PENALTY	TOTAL DELINQUENT	C.D. DATE	MEMO
	LAND	IMPROVEMENTS	TOTAL VALUE								
	2,390	17,320	19,710								
	HOMESITE VALUE LISTED BELOW 2,390 17,320 19,710										
MONTGOMERY, HOWARD & OMA 5744 VAN WERT DR. CLEVELAND, OHIO 44142-000 PARCEL-ID 23-048-0717.000	-00-00 LOT 16 LESS N1/3 25' SUBDIVISION 0000.00A RES USE CODE 500	1,300	00	1,300							
MONTGOMERY, HOWARD & OMA 5744 VAN WERT DR. CLEVELAND, OHIO 44142-000 PARCEL-ID 23-048-0718.000	-00-00 17 CAMELOT VILLAGE SUBDIVISION 0000.00A RES USE CODE 500	1,930	00	1,930							
FRANKLIN, FORREST & CARRIE RT. 4 BOX 335 CHESAPEAKE, OHIO 45619 PARCEL-ID 23-048-0719.000	-00-00 18 CAMELOT VILLAGE SUBDIVISION 0000.00A RES USE CODE 500	290	00	290							
BUTCHER, J. ANDREW & JANE A. 022 C/O TRANSAMERICA REAL ESTATE TAX SERVICE 1105 SCHROCK RD SUITE 437 COLUMBUS, OHIO 43229 PARCEL-ID 23-048-0720.000	-00-00 19 CAMELOT VILLAGE SUBDIVISION 0000.00A RES USE CODE 500	1,910	00	1,910							
BUTCHER, J. ANDREW & JANE A. 022 C/O TRANSAMERICA REAL ESTATE TAX SERVICE 1105 SCHROCK RD SUITE 437 COLUMBUS, OHIO 43229 PARCEL-ID 23-048-0721.000	-00-00 20 CAMELOT VILLAGE SUBDIVISION 0000.00A RES USE CODE 599	2,310	1,620	3,930							
BUTCHER, J. ANDREW & JANE A. 022 C/O TRANSAMERICA REAL ESTATE TAX SERVICE 1105 SCHROCK RD SUITE 437 COLUMBUS, OHIO 43229 PARCEL-ID 23-048-0722.000	-00-00 21 CAMELOT VILLAGE SUBDIVISION 0000.00A RES USE CODE 510	3,330	20,160	23,490							
FOSTER, SANDRA S. C/O TIMOTHY ANSELL RT. 4, CAMELOT VILLAGE CHESAPEAKE, OH. PARCEL-ID 23-048-0723.000	-00-00 22 CAMELOT VILLAGE SUBDIVISION 0000.00A RES USE CODE 510	2,320	13,110	15,430							
NEWMAN, HERMAN D. & ANN M. RT. 4 BOX 328 CHESAPEAKE, OHIO 45619 PARCEL-ID 23-048-0724.000	23 CAMELOT VILLAGE SD LESS 428 .72 SQ FT RES USE CODE 500	1,740	00	1,740							

[illegible][illegible]

TAX RATE 37.65
A/R RED FACTOR 03.7339
OTH RED FACTOR 07.7450

LAWRENCE
TAX DISTRICT

GENERAL TAX LIST AND DUPLICATE OF REAL AND PUBLIC UTILITY PROPERTY
COUNTY REAL ESTATE TAXES AND SPECIAL ASSESSMENTS
23-UNION TWP-CHESAPEAKE S.D.

12/27/93

TAX YEAR 1993
INTEREST RATE
PAGE NO 3723

OWNER'S NAME MAILING ADDRESS	DESCRIPTION			TAXES CHARGED	DECEMBER TAXES	PENALTY	JUNE TAXES	PENALTY	TOTAL DELINQUENT	C.D. DATE	MEMO
	LAND	IMPROVEMENTS	TOTAL VALUE								
REAL ESTATE TAX SERVICE 1105 SCHROCK RD SUITE 437 COLUMBUS, OHIO 43229 PARCEL-ID 23-048-1100.000	1,730	9,660	11,390								
		HOMESITE VALUE LISTED BELOW									
	1,730	9,660	11,390								
WOODARD, J. JOE RT. 4 BOX 166 CHESAPEAKE, OHIO 45619 PARCEL-ID 23-048-1200.000	16-01-16 3 PT LESS 2 ACS 0079.93A	AGR USE CODE 121									
		AUV									
	5,760	3,070	8,830								
		HOMESITE VALUE LISTED BELOW									
	3,500	1,370	4,870								
11-24-93 155.74											
SHAFFER, ARDEN & JUDY RT. 4, BOX 168 CHESAPEAKE, OHIO 45619-0000 PARCEL-ID 23-048-1201.000	16-01-16 3 PT 0002.00A	RES USE CODE 510									
	2,660	19,960	22,620								
		HOMESITE VALUE LISTED BELOW									
	2,450	19,960	22,410								
THACKER, LYLE & HATTIE SUE RT. 4 BOX 171 CHESAPEAKE, OHIO 45619 PARCEL-ID 23-048-1300.000	16-01-16 3 PT. 0001.00A	RES USE CODE 510									
	3,500	16,140	19,640								
		HOMESITE VALUE LISTED BELOW									
	3,500	16,140	19,640								
STAPLETON, DANNY E. 022 C/O TRANSAMERICA REAL ESTATE TAX SERVICE 1105 SCHROCK RD SUITE 437 COLUMBUS, OHIO 43229 PARCEL-ID 23-048-1400.000	16-01-16 3 PT. 0000.32A	RES USE CODE 500									
	1,520	00	1,520								
THOMPSON, ADDIE RT 4 BOX 167 CHESAPEAKE, OHIO 45619 PARCEL-ID 23-048-1500.000	16-01-16 3 PT. 0000.50A	RES USE CODE 510									
	2,630	4,660	7,290								
		HOMESITE VALUE LISTED BELOW									
	2,630	4,290	6,920								
WOODARD, J. JOE RT. 4 BOX 166 CHESAPEAKE, OHIO 45619 PARCEL-ID 23-048-1600.000	16-1-16 3 PT LESS 0.31A BAL 7. 94	AGR USE CODE 121									
		AUV									
	220	00	220								
11-24-93 4.45											
BLACK, LEO & NORMA RT. 4, BOX 170 CHESAPEAKE, OHIO 45619 PARCEL-ID 23-048-1600.001	16-01-16 3 PT 0.31ACS RES USE CODE 510										
	1,980	4,040	6,020								
		HOMESITE VALUE LISTED BELOW									
	1,980	4,040	6,020								
WHITLEY, KOHN T. & GRETTE RT 4 BOX 29 CHESAPEAKE, OHIO 45619-000 VOL 557 PG 475	16-01-16 3 ALL ON SO. SIDE OF SYMMES 0032.00A	AGR USE CODE 121									
		AUV									

TAX RATE 37.65
A/R RED FACTOR 03.7339
OTH RED FACTOR 07.7450

LAWRENCE
TAX DISTRICT

GENERAL TAX LIST AND DUPLICATE OF REAL AND PUBLIC UTILITY PROPERTY
COUNTY REAL ESTATE TAXES AND SPECIAL ASSESSMENTS
23-UNION TWP-CHESAPEAKE S.D.

12/27/93

TAX YEAR 1993
INTEREST RATE
PAGE NO 3724

OWNER'S NAME MAILING ADDRESS	DESCRIPTION			TAXES CHARGED	DECEMBER TAXES	PENALTY	JUNE TAXES	PENALTY	TOTAL DELINQUENT	C.D. DATE	MEMO
	LAND	IMPROVEMENTS	TOTAL VALUE								
PARCEL-ID 23-048-1700.000	980	00	980								
SMITH, JOHN W. & NANCY RT. 4 BOX 141 CHESAPEAKE, OHIO PARCEL-ID 23-048-1800.000	16-01-16 3 NE COR. 0002.50A	AGR USE CODE 121									
		AUV									
	100	00	100								
STAPLETON, DANNY E. 022 C/O TRANSAMERICA REAL ESTATE TAX SERVICE 1105 SCHROCK RD SUITE 437 COLUMBUS, OHIO 43229 PARCEL-ID 23-049-0100.000	16-01-16 3 PT. 0000.50A	RES USE CODE 510									
	2,630	5,160	7,790								
		HOMESITE VALUE LISTED BELOW									
	2,630	5,160	7,790								
THACKER, SYLVIA JUANITA RT. 4 BOX 373 CHESAPEAKE, OHIO 45619-0000 VOL 571 PG 51 PARCEL-ID 23-049-0200.000	16-01-16 4 S PT. S OF ROAD 0000.09A	RES USE CODE 500									
	110	00	110								
STICKLER, ROBERT L. RT. 4 BOX 37 CHESAPEAKE, OHIO 45619 PARCEL-ID 23-049-0300.000	16-01-16 4 N OF RD. LESS .55A & LESS 8.35A 19.51A & 2.79A 0008.37A	RES USE CODE 545									
	2,520	200	2,720								
JONES, BESSIE RT. 2 BOX 378 CHESAPEAKE, OHIO 45619-0000 PARCEL-ID 23-049-0301.000	16-01-16 PT 4 N OF RD 0008.35A	RES USE CODE 510									
	2,520	1,980	4,500								
		HOMESITE VALUE LISTED BELOW									
	1,750	1,980	3,730								
STICKLER, LESTER R. & STICKLER, SYLVIA JEAN RT. 4 BOX 376-A CHESAPEAKE, OHIO 45619 PARCEL-ID 23-049-0302.000	16-1-16 PT 4 N OF RD LESS 0.44 A BAL=19.07ACS. RES USE CODE 510										
	2,550	4,020	6,570								
		HOMESITE VALUE LISTED BELOW									
	1,230	4,020	5,250								
COMBS, SANDY K. RT. 4 BOX 376A CHESAPEAKE, OHIO 45619 PARCEL-ID 23-049-0302.001	16-1-16 PT 4 N OF RD PT 0.44AC S. RES USE CODE 500										
	1,230	00	1,230								
JONES, BESSIE RT. 4 BOX 378 CHESAPEAKE, OHIO 45619-0000 PARCEL-ID 23-049-0303.000	16-01-16 PT 4 N OF RD 0002.79A	RES USE CODE 500									
	290	00	290								
SALMONS, BETTY RT. 4 BOX 375 CHESAPEAKE, OHIO 45619 PARCEL-ID 23-049-0400.000	16-01-16 4 PT. N OF RD. 0000.55A	RES USE CODE 510									
	1,970	4,080	6,050								

Rt 4 Box 391 Chesapeake
Judy Ann Carriwo, Roger Dale Salmons, Mel & Vina K. Stickler

TAX RATE 37.65
A/R RED FACTOR 03.7339
OTH RED FACTOR 07.7450

LAWRENCE
TAX DISTRICT

GENERAL TAX LIST AND DUPLICATE OF REAL AND PUBLIC UTILITY PROPERTY
COUNTY REAL ESTATE TAXES AND SPECIAL ASSESSMENTS
23-UNION TWP-CHESAPEAKE S.D.

12/27/93

TAX YEAR 1993
INTEREST RATE
PAGE NO 3731

OWNER'S NAME MAILING ADDRESS	DESCRIPTION			TAXES CHARGED	DECEMBER TAXES	PENALTY	JUNE TAXES	PENALTY	TOTAL DELINQUENT	C.D. DATE	MEMO
	LAND	IMPROVEMENTS	TOTAL VALUE								
CHESAPEAKE, OHIO 45619 VOL 560 PG 236 PARCEL-ID 23-050-1100.000	150	00	150								
WHITLEY, GARLAND RT. 4 BOX 350 CHESAPEAKE, OHIO 45619 VOL 560 PG 236 PARCEL-ID 23-050-1200.000	-00-00 11 0000.00A	CORNS SUBDIV. RES USE CODE	500 190								
WHITLEY, GARLAND RT. 4 BOX 350 CHESAPEAKE, OHIO 45619 VOL 560 PG 236 PARCEL-ID 23-050-1300.000	-00-00 12 0000.00A	CORNS SUBDIV. RES USE CODE	500 190								
WHITLEY, GARLAND RT. 4 BOX 350 CHESAPEAKE, OHIO 45619 VOL 560 PG 236 PARCEL-ID 23-050-1400.000	-00-00 13 0000.00A	CORNS SUBDIV. RES USE CODE	500 190								
WHITLEY, GARLAND RT. 4 BOX 350 CHESAPEAKE, OHIO 45619 VOL 560 PG 236 PARCEL-ID 23-050-1500.000	-00-00 14 0000.00A	CORNS SUBDIV. RES USE CODE	500 160								
WHITLEY, GARLAND RT. 4 BOX 350 CHESAPEAKE, OHIO 45619 VOL 560 PG 236 PARCEL-ID 23-050-1600.000	-00-00 15 0000.00A	CORNS SUBDIV. RES USE CODE	500 180								
WHITLEY, GARLAND RT. 4 BOX 350 CHESAPEAKE, OHIO 45619 VOL 560 PG 236 PARCEL-ID 23-050-1700.000	-00-00 16 0000.00A	CORNS SUBDIV. RES USE CODE	500 110								
WHITLEY, GARLAND RT. 4 BOX 350 CHESAPEAKE, OHIO 45619 VOL 560 PG 236 PARCEL-ID 23-050-1800.000	-00-00 17 0000.00A	CORNS SUBDIV. RES USE CODE	500 200								
WHITLEY, GARLAND RT. 4 BOX 350 CHESAPEAKE, OHIO 45619 VOL 560 PG 236 PARCEL-ID 23-051-0100.000	-00-00 18 0000.00A	CORNS SUBDIV. RES USE CODE	500 220								
WHITLEY, GARLAND RT. 4 BOX 350 CHESAPEAKE, OHIO 45619 VOL 560 PG 236 PARCEL-ID 23-051-0200.000	-00-00 19 0000.00A	CORNS SUBDIV. RES USE CODE	500 180								
WHITLEY, GARLAND RT. 4 BOX 350 CHESAPEAKE, OHIO 45619 VOL 560 PG 236	-00-00 20 0000.00A	CORNS SUBDIV. RES USE CODE	500 180								

TAX RATE 37.65
A/R RED FACTOR 03.7339
OTH RED FACTOR 07.7450

LAWRENCE
TAX DISTRICT

GENERAL TAX LIST AND DUPLICATE OF REAL AND PUBLIC UTILITY PROPERTY
COUNTY REAL ESTATE TAXES AND SPECIAL ASSESSMENTS
23-UNION TWP-CHESAPEAKE S.D.

12/27/93

TAX YEAR 1993
INTEREST RATE
PAGE NO 3732

OWNER'S NAME MAILING ADDRESS	DESCRIPTION			TAXES CHARGED	DECEMBER TAXES	PENALTY	JUNE TAXES	PENALTY	TOTAL DELINQUENT	C.D. DATE	MEMO
	LAND	IMPROVEMENTS	TOTAL VALUE								
PARCEL-ID 23-051-0300.000											
WHITLEY, GARLAND RT. 4 BOX 350 CHESAPEAKE, OHIO 45619 VOL 560 PG 236 PARCEL-ID 23-051-0400.000	-00-00 21 0000.00A	CORNS SUBDIV. RES USE CODE	500 190								
KEENEY, BERNARD E. & GARNET V. RT 4 BOX 201 CHESAPEAKE, OHIO 45619 VOL 547 PG 762 PARCEL-ID 23-051-0500.000	-00-00 25 0000.00A	CORNS SUBDIV. RES USE CODE	545 1,930 1,850	3,780							
WHITLEY, GARLAND RT. 4 BOX 350 CHESAPEAKE, OHIO 45619 VOL 560 PG 236 PARCEL-ID 23-051-0600.000	-00-00 22 0000.00A	CORNS SUBDIV. RES USE CODE	500 210	210							
PETITTT, NATHAN & ELEANOR F. RT. 4, BOX 201-B CHESAPEAKE, OHIO 45619 PARCEL-ID 23-051-0700.000	-00-00 23 0000.00A	CORNS SUBDIV. RES USE CODE	500 540	540							
PETITTT, NATHAN & ELEANOR F RT. 4, BOX 201-B CHESAPEAKE, OHIO 45619 PARCEL-ID 23-051-0800.000	-00-00 24 0000.00A	CORNS SUBDIV. RES USE CODE	545 1,930 360	2,290							
CHAFFIN, GRANT W. & DOROTHY RT. 4, BOX 202 CHESAPEAKE, OHIO 45619 PARCEL-ID 23-051-0900.000	-00-00 26 0000.00A	CORNS SUBDIV. RES USE CODE	500 870	870							
CHAFFIN, GRANT AND DOROTHY MAE RT. 4, BOX 202 CHESAPEAKE, OHIO 45619 PARCEL-ID 23-051-1000.000	-00-00 27 0000.00A	CORNS SUBDIV. RES USE CODE	500 1,350	1,350							
CHAFFIN, GRANT W. & DOROTHY M. RT. 4, BOX 202 CHESAPEAKE, OHIO 45619 PARCEL-ID 23-051-1100.000	-00-00 28 0000.00A	CORNS SUBDIV. RES USE CODE	510 2,560 19,220 HOMESITE VALUE LISTED BELOW 2,560 19,220	21,780 21,780							
CHAFFIN, GRANT W. & DOROTHY M. RT. 4, BOX 202 CHESAPEAKE, OHIO 45619 PARCEL-ID 23-051-1200.000	-00-00 29 0000.00A	CORNS SUBDIV. COM USE CODE	499 2,510 1,300	3,810							
CHAFFIN, GRANT W. & DOROTHY RT. 4, BOX 202 CHESAPEAKE, OHIO 45619 PARCEL-ID 23-051-1300.000	-00-00 30 0000.00A	CORNS SUBDIV. RES USE CODE	500 540	540							

[illegible][illegible]

[illegible][illegible]

[illegible][illegible]

[illegible][illegible]

TAX RATE 37.65
A/R RED FACTOR 03.7339
OTH RED FACTOR 07.7450

LAWRENCE
TAX DISTRICT

GENERAL TAX LIST AND DUPLICATE OF REAL AND PUBLIC UTILITY PROPERTY
COUNTY REAL ESTATE TAXES AND SPECIAL ASSESSMENTS
23-UNION TWP-CHESAPEAKE S.D.

12/27/93

TAX YEAR 1993
INTEREST RATE
PAGE NO 3741

OWNER'S NAME MAILING ADDRESS	DESCRIPTION			TAXES CHARGED	DECEMBER TAXES	PENALTY	JUNE TAXES	PENALTY	TOTAL DELINQUENT	C.D. DATE	MEMO
	LAND	IMPROVEMENTS	TOTAL VALUE								
RT. 4 BOX 89 CHESAPEAKE, OHIO 45619 PARCEL-ID 23-055-0100.000	0002.34A	AGR USE CODE 101									
	2,630	14,740	17,370								
	HOMESITE VALUE LISTED BELOW										
	2,490	13,720	16,210								
HAMILTON, JAMES L. AND JEAN A. RT. 4 BOX 89 CHESAPEAKE, OHIO 45619 PARCEL-ID 23-055-0200.000	16-01-17 S 1/2 SEC. 0000.61A	AGR USE CODE 100									
	110	00	110								
NICOL, ROBERT & VIRGINIA RT. 4 BOX 57 CHESAPEAKE, OHIO 45619 PARCEL-ID 23-055-0300.000	16-1-17 S 1/2 SEC LESS 10.24A. BAL. 168.75ACS.	AGR USE CODE 120									
	AUV	00	5,960								
	5,960										
HUFF, SAMMY JR. & ELSIE LOUISE P.O. BOX 9215 HUNTINGTON, W.VA. 25704 PARCEL-ID 23-055-0300.001	16-1-17 PT. S 1/2 SEC LESS 1.35 A. BAL=7.73ACS.	RES USE CODE 500									
	2,020	00	2,020								
FERRELL, SHARON RT. 4, BOX 114 CHESAPEAKE, OHIO 45619 PARCEL-ID 23-055-0300.002	16-1-17 PT. S 1/2 SEC 1.35ACS.	RES USE CODE 500									
	200	00	200								
HUFF, SAMMY JR. & ELSIE LOUISE P.O. BOX 9215 HUNTINGTON, W.VA. 25704 PARCEL-ID 23-055-0301.000	16-01-17 S 1/2 SEC PT 0000.27A	RES USE CODE 500									
	110	00	110								
RANSBOTTOM, LOWELL & BARBARA P.O. BOX 352 CHESAPEAKE, OHIO 45619 PARCEL-ID 23-055-0302.000	16-01-17 PT S 1/2 SEC 0000.31A	RES USE CODE 500									
	1,060	00	1,060								
RANSBOTTOM, LOWELL & BARBARA P.O. BOX 352 CHESAPEAKE, OHIO 45619 PARCEL-ID 23-055-0303.000	16-01-17 PT S 1/2 SEC 0000.35A	RES USE CODE 510									
	1,520	13,210	14,730								
RANSBOTTOM, LOWELL BARBARA P.O. BOX 352 CHESAPEAKE, OHIO 45619 PARCEL-ID 23-055-0304.000	16-01-17 S 1/2 SEC PT 0000.23A	RES USE CODE 500									
	890	00	890								
NICOL, ROBERT SR. & VIRGINIA RT. 4 BOX 57 CHESAPEAKE, OHIO 45619-0000 PARCEL-ID 23-055-0400.000	16-01-17 PT. E 1/2 SW 1/4 0000.78A	AGR USE CODE 100									
	1,760	00	1,760								

TAX RATE 37.65
A/R RED FACTOR 03.7339
OTH RED FACTOR 07.7450

LAWRENCE
TAX DISTRICT

GENERAL TAX LIST AND DUPLICATE OF REAL AND PUBLIC UTILITY PROPERTY
COUNTY REAL ESTATE TAXES AND SPECIAL ASSESSMENTS
23-UNION TWP-CHESAPEAKE S.D.

12/27/93

TAX YEAR 1993
INTEREST RATE
PAGE NO 3742

OWNER'S NAME MAILING ADDRESS	DESCRIPTION			TAXES CHARGED	DECEMBER TAXES	PENALTY	JUNE TAXES	PENALTY	TOTAL DELINQUENT	C.D. DATE	MEMO
	LAND	IMPROVEMENTS	TOTAL VALUE								
HAMILTON, JAMES L. AND JEAN A. RT. 4 BOX 89 CHESAPEAKE, OHIO 45619 PARCEL-ID 23-055-0500.000	16-01-17 PT. E 1/2 SW 0000.43A	RES USE CODE 500									
	110	00	110								
HUFF, SAMMY JR. & ELSIE LOUISE P.O. BOX 9215 HUNTINGTON, W.VA. 25704 PARCEL-ID 23-055-0600.000	16-01-17 PT. SW SE 0003.71A	RES USE CODE 500									
	390	00	390								
HAMILTON, JAMES L. AND JEAN A. RT. 4 BOX 89 CHESAPEAKE, OHIO 45619 PARCEL-ID 23-055-0700.000	16-01-17 S 1/2 SEC. PT. 0001.58A	RES USE CODE 500									
	160	00	160								
HAMILTON, JAMES L. AND JEAN A. RT. 4 BOX 89 CHESAPEAKE, OHIO 45619 PARCEL-ID 23-055-0800.000	16-01-17 PT. E 1/2 SW 0000.48A	RES USE CODE 500									
	110	00	110								
BLANKENSHIP, GARY TODD RT 1 BOX 255-B IRONTON, OHIO 45638 VOL 569 PG 386 PARCEL-ID 23-055-0900.000	16-1-17 NW SW LESS 1.00AC & 1.0 8AC BAL. 40.92	AGR USE CODE 100									
	5,940	00	5,940								
COLEMAN, EUGENE S. & RUBY M. P.O. BOX 421 CHESAPEAKE, OHIO 45619 PARCEL-ID 23-055-0900.001	16-01-17 PT NW SW RES USE CODE 510										
	1,750	10,660	12,410								
COLEMAN, EUGENE S. & RUBY M. P.O. BOX 421 CHESAPEAKE, OHIO 45619 PARCEL-ID 23-055-0900.002	16-01-17 PT NW SW RES USE CODE 500										
	110	00	110								
TAYLOR, WILLIAM A. 621 3RD AVE CHESAPEAKE, OHIO 45619 VOL 569 PG 624 PARCEL-ID 23-055-1000.000	16-01-17 S PT. E 1/2 SE 0029.81A	AGR USE CODE 120									
	4,770	26,580	31,350								
FERRELL, CLARENCE P. & SHARON RT. 4, BOX 114 CHESAPEAKE, OH. 45619-0000 PARCEL-ID 23-055-1001.000	16-01-17 S PT E 1/2 SE PT 0000.13A	RES USE CODE 500									
	110	00	110								
BRENNER, WILLIAM E. & ELIZABET RT 4 BOX 109 CHESAPEAKE, OH 45619 PARCEL-ID 23-055-1100.000	16-01-17 IN SW COR. SE PT. 0006.68A	AGR USE CODE 101									
	3,080	9,590	12,670								
	HOMESITE VALUE LISTED BELOW										
	2,490	9,590	12,080								

[illegible][illegible]

TAX RATE 37.65
A/R RED FACTOR 03.7339
OTH RED FACTOR 07.7450

LAWRENCE
TAX DISTRICT

GENERAL TAX LIST AND DUPLICATE OF REAL AND PUBLIC UTILITY PROPERTY
COUNTY REAL ESTATE TAXES AND SPECIAL ASSESSMENTS
23-UNION TWP-CHESAPEAKE S.D.

12/27/93

TAX YEAR 1993
INTEREST RATE
PAGE NO 3745

OWNER'S NAME MAILING ADDRESS	DESCRIPTION			TAXES CHARGED	DECEMBER TAXES	PENALTY	JUNE TAXES	PENALTY	TOTAL DELINQUENT	C.D. DATE	MEMO
	LAND	IMPROVEMENTS	TOTAL VALUE								
CHESAPEAKE, OHIO 45619 PARCEL-ID 23-056-0700.000	0000.00A	RES USE CODE 510									
	1,260	9,380	10,640								
	HOMESITE VALUE LISTED BELOW										
	1,260	9,240	10,500								
ELKINS, KELLY RT. 4 BOX 113 CHESAPEAKE, OHIO 45619 PARCEL-ID 23-056-0800.000	-00-00 7 GARDNER HEIGHTS SUBDIV. NO. 1	0000.00A RES USE CODE 500									
	800	00	800								
PRESTON, DEBRA L. RT 4 BOX 127 CHESAPEAKE, OHIO 45619 VOL 553 PG 649 PARCEL-ID 23-056-0900.000	-00-00 8 GARDNER HEIGHTS SUBDIV. NO. 1	0000.00A RES USE CODE 510									
	1,160	10,870	12,030								
	HOMESITE VALUE LISTED BELOW										
	1,160	10,870	12,030								
GIBSON, CAROLYN S. C/O CAROLYN GIBSON NELSON P.O. BOX 496 GREENUP, KY 41144 PARCEL-ID 23-056-1000.000	-00-00 9 GARDNER HEIGHTS SUBDIV. NO. 1	0000.00A RES USE CODE 500									
	870	00	870								
NICOL, ROBERT & VIRGINIA RT. 4 BOX 57 CHESAPEAKE, OHIO 45619-000 PARCEL-ID 23-056-1100.000	-00-00 10 GARDNER HEIGHTS SUBDIV. NO. 1	0000.00A RES USE CODE 500									
	930	00	930								
NICOL, ROBERT & VIRGINIA RT. 4 BOX 57 CHESAPEAKE, OHIO 45619 PARCEL-ID 23-056-1200.000	-00-00 11 GARDNER HEIGHTS SUBDIV. NO. 1	0000.00A RES USE CODE 500									
	990	00	990								
NICOL, ROBERT & VIRGINIA RT. 4 BOX 57 CHESAPEAKE, OHIO 45619 PARCEL-ID 23-056-1300.000	-00-00 12 GARDNER HEIGHTS SUBDIV. NO. 1	0000.00A RES USE CODE 500									
	110	00	110								
ELKINS, KELLY RT. 4 BOX 113 CHESAPEAKE, OHIO 45619-000 PARCEL-ID 23-056-1400.000	-00-00 13 GARDNER HEIGHTS SUBDIV. NO. 1	0000.00A RES USE CODE 500									
	110	00	110								
ELKINS, KELLY RT. 4 BOX 113 CHESAPEAKE, OHIO 45619-000 PARCEL-ID 23-056-1500.000	-00-00 14 GARDNER HEIGHTS SUBDIV. NO. 1	0000.00A RES USE CODE 500									
	130	00	130								

TAX RATE 37.65
A/R RED FACTOR 03.7339
OTH RED FACTOR 07.7450

LAWRENCE
TAX DISTRICT

GENERAL TAX LIST AND DUPLICATE OF REAL AND PUBLIC UTILITY PROPERTY
COUNTY REAL ESTATE TAXES AND SPECIAL ASSESSMENTS
23-UNION TWP-CHESAPEAKE S.D.

12/27/93

TAX YEAR 1993
INTEREST RATE
PAGE NO 3746

OWNER'S NAME MAILING ADDRESS	DESCRIPTION			TAXES CHARGED	DECEMBER TAXES	PENALTY	JUNE TAXES	PENALTY	TOTAL DELINQUENT	C.D. DATE	MEMO
	LAND	IMPROVEMENTS	TOTAL VALUE								
ELKINS, KELLY RT. 4 BOX 113 CHESAPEAKE, OHIO 45619-000 PARCEL-ID 23-056-1600.000	-00-00 15 GARDNER HEIGHTS SUBDIV. NO. 1	0000.00A RES USE CODE 500									
	120	00	120								
ELKINS, KELLY RT. 4 BOX 113 CHESAPEAKE, OHIO 45619-000 PARCEL-ID 23-056-1700.000	-00-00 16 GARDNER HEIGHTS SUBDIV. NO. 1	0000.00A RES USE CODE 500									
	130	00	130								
POFF, MARVIN M. & HENRIETTA P.O. BOX 111 CHESAPEAKE, OHIO 45619 PARCEL-ID 23-056-1800.000	-00-00 17 GARDNER HEIGHTS SUBDIV. NO. 1	0000.00A RES USE CODE 500									
	360	00	360								
POFF, MARVIN M. AND HENRIETTA P.O. BOX 111 CHESAPEAKE, OHIO 45619 PARCEL-ID 23-057-0100.000	-00-00 18 GARDNER HGHTS SUBDIV NO 1 S 2/3 0 N 0000.00A RES USE CODE 500										
	80	00	80								
LIMLE, DONALD EDWARD & JENNIFER 845 MADISON AVE. HUNTINGTON, WV. 25704 PARCEL-ID 23-057-0300.000	16-01-18 PT. N1/2 NW 0004.53A RES USE CODE 510										
	2,860	16,260	19,120								
	HOMESITE VALUE LISTED BELOW										
	2,490	16,110	18,600								
DAY, LARRY E. & BETH RT. 1 BOX 686 CHESAPEAKE, OHIO 45619 PARCEL-ID 23-057-0301.000	16-01-18 PT N 1/2 NW 0016.42A AGR USE CODE 120										
	1,730	00	1,730								
CANTERBURY, NELLIE DAY RT. 1, BOX 689 CHESAPEAKE, OHIO 45619 PARCEL-ID 23-057-0400.000	16-1-18 PT N1/2 NW LESS 0.50A. BAL.15.50ACS. RES USE CODE 510										
	4,010	4,260	8,270								
	HOMESITE VALUE LISTED BELOW										
	2,490	3,720	6,210								
DAY, ROBERT A. & DIANNE F. RT. 1 BOX 690 CHESAPEAKE, OHIO 45619 PARCEL-ID 23-057-0400.001	16-1-18 PT N1/2 NW PT 0.50AC S. RES USE CODE 510										
	1,870	10,310	12,180								
TAYLOR, HOY RT. 1 BOX 692 CHESAPEAKE, OHIO 45619-000 VOL 552 PG 71 PARCEL-ID 23-057-0500.000	16-1-18 PT. LESS 0.37AC BAL= 0.68AC RES USE CODE 545										
	2,280	00	2,280								

TAX RATE 37.65
A/R RED FACTOR 03.7339
OTH RED FACTOR 07.7450

LAWRENCE
TAX DISTRICT

GENERAL TAX LIST AND DUPLICATE OF REAL AND PUBLIC UTILITY PROPERTY
COUNTY REAL ESTATE TAXES AND SPECIAL ASSESSMENTS
23-UNION TWP-CHESAPEAKE S.D.

12/27/93

TAX YEAR 1993
INTEREST RATE
PAGE NO 3747

OWNER'S NAME MAILING ADDRESS	DESCRIPTION			TAXES CHARGED	DECEMBER TAXES	PENALTY	JUNE TAXES	PENALTY	TOTAL DELINQUENT	C.D. DATE	MEMO
	LAND	IMPROVEMENTS	TOTAL VALUE								
		HOMESITE VALUE LISTED BELOW									
		2,280 00	2,280								
ISAACS, JAMES H. & DEBORAH D. 252 GUYAN ST HUNTINGTON, W. VA. 25702 VOL 552 PG 651 PARCEL-ID 23-057-0500.001	16-1-18 PT 0.37AC	RES USE CODE 500									
	1,180	00	1,180								
PRATT, EDRA R. R. SOUTH POINT, OHIO 45680 PARCEL-ID 23-057-0600.000	16-01-18 PT. N1/2 NW 0040.00A	AGR USE CODE 100									
	980	00	980								
DAY, LARRY E. & BETH RT. 1 BOX 686 CHESAPEAKE, OHIO 45619 PARCEL-ID 23-057-0700.000	16-01-18 PT. N1/2 NW 0007.00A	AGR USE CODE 120									
	3,120	18,630	21,750								
	2,490	18,630	21,120								
STONE, FREDERICK & BRENDA RT. 1 BOX 659 CHESAPEAKE, OHIO 45619 PARCEL-ID 23-057-0800.000	16-01-18 E PT. S1/2 NW 0050.00A	AGR USE CODE 120									
	1,230	00	1,230								
BARKER, DOROTHY RT. 1, BOX 672 CHESAPEAKE, OHIO 45619 VOL 575 PG 505 PARCEL-ID 23-057-0900.000	16-01-18 N PT S1/2 NW PT LESS 1.36A. BAL. 4.64ACS.	RES USE CODE 510									
	00	00	00								
03-09-93 TRNSF FROM 23-057-0900.000	BARKER, FORESTER & DOROTHY										
04-05-93 SPLIT TO 23-057-0900.000	BARKER, DOROTHY										
04-05-93 SPLIT TO 23-057-0900.003	BARKER, GRACIE										
BARKER, FORESTER & DOROTHY RT. 1, BOX 672 CHESAPEAKE, OHIO 45619 PARCEL-ID 23-057-0900.000	16-01-18 N PT S1/2 NW PT LESS 1.36A. BAL. 4.64ACS.	RES USE CODE 510									
	00	00	00								
03-09-93 TRNSF TO 23-057-0900.000	BARKER, DOROTHY										
BARKER, DOROTHY RT. 1, BOX 672 CHESAPEAKE, OHIO 45619 VOL 575 PG 505 PARCEL-ID 23-057-0900.000	16-01-18 N PT S 1/2 NW PT LESS 1.36 & 0.50 BAL = 4.14 ACRES	RES USE CODE 510									
	00	00	00								
04-05-93 SPLIT FROM 23-057-0900.000	BARKER, DOROTHY										
06-07-93 SPLIT TO 23-057-0900.000	BARKER, DOROTHY										
06-07-93 SPLIT TO 23-057-0900.004	ALBRIGHT, CLARENCE & DIAN										
BARKER, DOROTHY RT. 1, BOX 672	16-01-18 N PT S 1/2 NW PT LESS 1.86 & 0.07 BAL=4.07ACRES										

TAX RATE 37.65
A/R RED FACTOR 03.7339
OTH RED FACTOR 07.7450

LAWRENCE
TAX DISTRICT

GENERAL TAX LIST AND DUPLICATE OF REAL AND PUBLIC UTILITY PROPERTY
COUNTY REAL ESTATE TAXES AND SPECIAL ASSESSMENTS
23-UNION TWP-CHESAPEAKE S.D.

12/27/93

TAX YEAR 1993
INTEREST RATE
PAGE NO 3748

OWNER'S NAME MAILING ADDRESS	DESCRIPTION			TAXES CHARGED	DECEMBER TAXES	PENALTY	JUNE TAXES	PENALTY	TOTAL DELINQUENT	C.D. DATE	MEMO
	LAND	IMPROVEMENTS	TOTAL VALUE								
CHESAPEAKE, OHIO 45619 VOL 575 PG 505 PARCEL-ID 23-057-0900.000		RES USE CODE 510									
	1,400	7,360	8,760								
	1,240	7,360	8,600								
06-07-93 SPLIT FROM 23-057-0900.000	BARKER, DOROTHY										
ALBRIGHT, CLARENCE & DIANA S. 1560 WEST ROAD HUNTINGTON, W. VA. 25701 VOL 578 PG 644 PARCEL-ID 23-057-0900.001	16-01-18 PT N PT S1/2 NW PT 0. 43A	RES USE CODE 500									
	1,280	00	1,280								
WILLIAMS, ALICE L. RT. 1, BOX 680 CHESAPEAKE, OHIO 45619 PARCEL-ID 23-057-0900.002	16-01-18 PT N PT S1/2 NW PT: 0 .43ACS.	RES USE CODE 510									
	850	4,750	5,600								
BARKER, GRACIE RT 1 BOX 683-A CHESAPEAKE, OHIO 45619 VOL 577 PG 245 PARCEL-ID 23-057-0900.003	16-01-18 N PT 2 1/2 NW PT 0.50 ACRES	RES USE CODE 545									
	1,870	390	2,260								
04-05-93 SPLIT FROM 23-057-0900.000	BARKER, DOROTHY										
ALBRIGHT, CLARENCE & DIANA S. 1560 WEST RD HUNTINGTON, W VA 25701 VOL 578 PG 644 PARCEL-ID 23-057-0900.004	16-01-18 N PT S 1/2 NW PT 0.07 ACRES	RES USE CODE 500									
	370	00	370								
06-07-93 SPLIT FROM 23-057-0900.000	BARKER, DOROTHY										
TRUE BLUE FEDERAL CREDIT UNION P.O. BOX 5625 HUNTINGTON, WEST VIRGINIA PARCEL-ID 23-057-0901.000	-00-00 160118 PT NPT S1/2 NW PT 0000.50A	RES USE CODE 510									
	1,870	7,550	9,420								
	1,870	7,550	9,420								
HERALD, GENE & GLADYS 9538 WASHINGTON ROMULUS, MICH. PARCEL-ID 23-057-1000.000	16-01-18 PT. SW NW 0000.50A	RES USE CODE 510									
	1,870	4,620	6,490								
HUDDLESTON, ARLENE SIMPSON P.O. BOX 279 BIG BRANCH CHESAPEAKE, OHIO 45619-000 PARCEL-ID 23-057-1100.000	16-01-18 PT. 104.5 ON BIG BRANCH X 238.5 0000.50A	RES USE CODE 510									
	1,870	8,070	9,940								
	1,870	8,070	9,940								

TAX RATE 37.65
A/R RED FACTOR 03.7339
OTH RED FACTOR 07.7450

LAWRENCE
TAX DISTRICT

GENERAL TAX LIST AND DUPLICATE OF REAL AND PUBLIC UTILITY PROPERTY
COUNTY REAL ESTATE TAXES AND SPECIAL ASSESSMENTS
23-UNION TWP-CHESAPEAKE S.D.

12/27/93

TAX YEAR 1993
INTEREST RATE
PAGE NO 3749

OWNER'S NAME MAILING ADDRESS	DESCRIPTION			TAXES CHARGED	DECEMBER TAXES	PENALTY	JUNE TAXES	PENALTY	TOTAL DELINQUENT	C.D. DATE	MEMO
	LAND	IMPROVEMENTS	TOTAL VALUE								
ELLIOTT, MARY M. RT. 1, BOX 678 CHESAPEAKE, OHIO 45619 PARCEL-ID 23-057-1200.000	16-01-18 N PT. S1/2 NW PT. 0001.00A	RES USE CODE 510									
	2,490	19,580	22,070								
	HOMESITE VALUE LISTED BELOW										
	2,490	11,500	13,990								
HAYNES, WALTER LEE & KELLEY ELIZABETH 2305 DEPOT RD. BEAUFORT, S.C. 29902 PARCEL-ID 23-057-1400.000	16-01-18 NE PT. SW NW 0004.01A	RES USE CODE 500									
	2,180	00	2,180								
HAYNES, ELEMUEL RT 1 BOX 677 CHESAPEAKE, OHIO 45619-000 PARCEL-ID 23-057-1401.000	-00-00 160118 PT NE PT SW NW 0002.92A	RES USE CODE 545									
	2,690	1,010	3,700								
HAZINSKI, PAUL E. & STEPHANIE C/O STEPHANIE HAZINSKI 402 W. 5TH AVE. HUNTINGTON, WV. 25701-0000 PARCEL-ID 23-057-1402.000	16-01-18 NE PT SW NW 0003.97A	RES USE CODE 500									
	2,180	00	2,180								
MOORE, CHARLES & ELOISE C/O CHARLES MOORE RT. 6 BOX 204 SOUTH POINT, OHIO 45680 VOL 567 PG 638 PARCEL-ID 23-057-1500.000	16-01-18 SE PT. SW NW 0005.34A	RES USE CODE 545									
	4,800	840	5,640								
GOODERHAM, DAVID & MARY ROSE RT 1 BOX 378 CHESAPEAKE, OHIO 45619-0000 VOL 574 PG 503 PARCEL-ID 23-057-1501.000	16-01-18 SE PT SW NW 0000.35A	RES USE CODE 500									
	1,140	00	1,140								
01-27-93 TRNSF FROM 23-057-1501.000	NAPIER, JAMES R.										
NAPIER, JAMES R. RT. 1 BOX 399 CHESAPEAKE, OHIO 45619-0000 PARCEL-ID 23-057-1501.000	16-01-18 SE PT SW NW 0000.35A	RES USE CODE 500									
	00	00	00								
01-27-93 TRNSF TO 23-057-1501.000	GOODERHAM, DAVID & MARY R										
MOORE, CHARLES & ELOISE C/O CHARLES MOORE RT. 6 BOX 204 SOUTH POINT, OHIO 45680 VOL 567 PG 638 PARCEL-ID 23-057-1502.000	16-01-18 SE PT SW NW 0000.22A	RES USE CODE 510									
	550	1,310	1,860								
GOSPEL FREEWILL BAPTIST TEMPLE AN OHIO CORP. RT. 2 BOX 181 CHESAPEAKE, OHIO 45619 PARCEL-ID 23-057-1600.000	16-01-18 PT. SW COR 0000.74A	USE CODE 685									
	1,840	19,950	21,790								

TAX RATE 37.65
A/R RED FACTOR 03.7339
OTH RED FACTOR 07.7450

LAWRENCE
TAX DISTRICT

GENERAL TAX LIST AND DUPLICATE OF REAL AND PUBLIC UTILITY PROPERTY
COUNTY REAL ESTATE TAXES AND SPECIAL ASSESSMENTS
23-UNION TWP-CHESAPEAKE S.D.

12/27/93

TAX YEAR 1993
INTEREST RATE
PAGE NO 3750

OWNER'S NAME MAILING ADDRESS	DESCRIPTION			TAXES CHARGED	DECEMBER TAXES	PENALTY	JUNE TAXES	PENALTY	TOTAL DELINQUENT	C.D. DATE	MEMO
	LAND	IMPROVEMENTS	TOTAL VALUE								
LANG, DAVID & SHARON RT. 1 BOX 490 SOUTH POINT, OHIO 45680-000 PARCEL-ID 23-057-1700.000	16-01-18 E1/2 NW NE & E1/2 SW NE 0042.00A	AGR USE CODE 120									
	2,870	00	2,870								
SHERIDAN, EUGENE G. 413 WALNUT ST. IRONTON, OHIO 45638 VOL 572 PG 673 PARCEL-ID 23-057-1800.000	16-01-18 W1/2 NW NE & W1/2 SW NE 0042.00A	AGR USE CODE 100									
	6,170	00	6,170								
KIPP, WILLIAM O. & MARY K. RT. 1 BOX 633 CHESAPEAKE, OHIO 45619 449 PG 21 PARCEL-ID 23-058-0100.000	16-01-18 SE PT LESS 1.22A 0114.15A	AGR USE CODE 120									
	4,520	3,510	8,030								
	HOMESITE VALUE LISTED BELOW										
	1,750	3,510	5,260								
KIPP, ROGER LEE & ANN 043 C/O ATLANTIC FINANCIAL ONE PIEDMONT ROAD P. O. BOX 2787 CHARLESTON, WEST VI 25330-0006 PARCEL-ID 23-058-0101.000	16-01-18 SE PT 0001.22A	RES USE CODE 510									
	1,770	12,300	14,070								
10-22-93 291.34											
KIPP, WILLIAM O. & MARY K. RT.1 BOX 634 CHESAPEAKE, OHIO 45619 PARCEL-ID 23-058-0200.000	16-01-18 SE PT. 0001.05A	RES USE CODE 510									
	1,230	570	1,800								
NAPIER, MURRILL LEE RT 1 BOX 632 CHESAPEAKE, OHIO 45619 VOL 577 PG 790 PARCEL-ID 23-058-0300.000	16-01-18 SE PT. 0000.33A	RES USE CODE 510									
	1,030	5,460	6,490								
	HOMESITE VALUE LISTED BELOW										
	1,030	5,460	6,490								
05-04-93 TRNSF FROM 23-058-0300.000	NAPIER, OLIVER ARTHUR & M										
NAPIER, OLIVER ARTHUR & MURRILL RT 1 BOX 632 CHESAPEAKE, OHIO 45619 PARCEL-ID 23-058-0300.000	16-01-18 SE PT. 0000.33A	RES USE CODE 510									
	00	00	00								
05-04-93 TRNSF TO 23-058-0300.000	NAPIER, MURRILL LEE										
ROMINE, MANFORD E. & MYRTLE M. 1646 N. US RT 127 EATON, OHIO 45320 VOL 554 PG 142 PARCEL-ID 23-058-0400.000	16-01-18 SE PT LESS 0.52A 0029.75A	AGR USE CODE 120									
	4,330	00	4,330								

TAX RATE 37.65
A/R RED FACTOR 03.7339
OTH RED FACTOR 07.7450

LAWRENCE
TAX DISTRICT

GENERAL TAX LIST AND DUPLICATE OF REAL AND PUBLIC UTILITY PROPERTY
COUNTY REAL ESTATE TAXES AND SPECIAL ASSESSMENTS
23-UNION TWP-CHESAPEAKE S.D.

12/27/93

TAX YEAR 1993
INTEREST RATE
PAGE NO 3751

OWNER'S NAME MAILING ADDRESS	DESCRIPTION			TAXES CHARGED	DECEMBER TAXES	PENALTY	JUNE TAXES	PENALTY	TOTAL DELINQUENT	C.D. DATE	MEMO
	LAND	IMPROVEMENTS	TOTAL VALUE								
SMITH, GROVER D. & MILDRED M. RT. 3 BOX 425 CHESAPEAKE, OHIO 45619-0000 PARCEL-ID 23-058-0401.000	16-01-18 PT SE PT 0000.52A	RES USE CODE 510									
	910	4,210	5,120								
SMITH, GROVER & MILDRED RT. 3 BOX 425 CHESAPEAKE, OHIO 45619-0000 PARCEL-ID 23-058-0402.000	16-01-18 SE PT 0000.33A	RES USE CODE 500									
	580	00	580								
SMITH, GROVER & MILDRED M. RT. 3 BOX 425 CHESAPEAKE, OHIO 45619 VOL 473 PG 259 PARCEL-ID 23-058-0403.000	16-1-18 PT SE PT 0.23ACS RES USE CODE 500										
	270	00	270								
MCCOMAS, TERESA A. RT. 1, BOX 665 CHESAPEAKE, OHIO 45619 VOL 561 PG 410 PARCEL-ID 23-058-0500.000	16-01-18 PT. NW SW 0000.31A	RES USE CODE 500									
	110	00	110								
JEFFERS, SHEILA G. RT 1 BOX 679-A CHESAPEAKE, OHIO 45619 VOL 563 PG 421 PARCEL-ID 23-058-0600.000	16-01-18 IN NW PT S 1/2 NW PT. LESS 0.39 ACS BAL 5.61 RES USE CODE 510										
	2,970	7,050	10,020								
	HOMESITE VALUE LISTED BELOW										
	2,490	6,890	9,380								
JEFFERS, CHARLES E. & SHEILA IBSON RT. 1, BOX 679-A CHESAPEAKE, OHIO 45619 PARCEL-ID 23-058-0600.001	16-01-18 IN NW PT S 1/2 NW 0.3 9 ACS RES USE CODE 510										
	1,620	10,400	12,020								
	HOMESITE VALUE LISTED BELOW										
	1,620	10,400	12,020								
RANDOLPH, BILLY D. & EDITH FAY RT. 1 BOX 645 CHESAPEAKE, OHIO 45619-0000 PARCEL-ID 23-058-0700.000	16-01-18 PT. SW SW 0008.95A	AGR USE CODE 120									
	940	00	940								
MCDONALD, MICHAEL R & HAZEL A C/O BELINDA RICE RT 1 BOX 669 CHESAPEAKE, OHIO 45619 VOL 579 PG 451 PARCEL-ID 23-058-0800.000	16-01-18 PT. NW SW 0004.00A	RES USE CODE 510									
	2,800	5,270	8,070								
	HOMESITE VALUE LISTED BELOW										
	2,490	4,470	6,960								
07-09-93 TRNSF FROM 23-058-0800.000 09-24-93 342.51	LAWRENCE FEDERAL SAVINGS										
LAWRENCE FEDERAL SAVINGS & LOAN N ASSOCIATION C/O LAWRENCE FEDERAL 311 SO. 5TH ST. IRONTON, OHIO 45638	16-01-18 PT. NW SW 0004.00A	RES USE CODE 510									
	00	00	00								

TAX RATE 37.65
A/R RED FACTOR 03.7339
OTH RED FACTOR 07.7450

LAWRENCE
TAX DISTRICT

GENERAL TAX LIST AND DUPLICATE OF REAL AND PUBLIC UTILITY PROPERTY
COUNTY REAL ESTATE TAXES AND SPECIAL ASSESSMENTS
23-UNION TWP-CHESAPEAKE S.D.

12/27/93

TAX YEAR 1993
INTEREST RATE
PAGE NO 3752

OWNER'S NAME MAILING ADDRESS	DESCRIPTION			TAXES CHARGED	DECEMBER TAXES	PENALTY	JUNE TAXES	PENALTY	TOTAL DELINQUENT	C.D. DATE	MEMO
	LAND	IMPROVEMENTS	TOTAL VALUE								
PARCEL-ID 23-058-0800.000											
07-09-93 TRNSF TO 23-058-0800.000	MCDONALD, MICHAEL R & HAZEL										
ROBINSON, WILFORD & SALLY 422 2ND AVE. CHESAPEAKE, OHIO 45619 PARCEL-ID 23-058-0900.000	16-01-18 PT. NW SW 0016.20A	RES USE CODE 500									
	1,840	00	1,840								
MCCOMAS, TERESA A. RT. 1 BOX 665 CHESAPEAKE, OHIO 45619 VOL 561 PG 410 PARCEL-ID 23-058-0901.000	16-01-18 PT NW SW 0007.80A	RES USE CODE 510									
	3,200	10,980	14,180								
HAMMOND, HOOVER & SUSIE F. RT. 7 BOX 88 SOUTH POINT, OHIO 45680 VOL 558 PG 257, 261 PARCEL-ID 23-058-1000.000	16-01-18 PT. NW SW 0006.75A	RES USE CODE 545									
	3,090	00	3,090								
LANGDON, GARLAND & MYRTLE C. RT. 1, BOX 667 CHESAPEAKE, OHIO 45619 PARCEL-ID 23-058-1100.000	16-01-18 PT. NW SW 0000.90A	RES USE CODE 510									
	2,420	7,880	10,300								
	HOMESITE VALUE LISTED BELOW										
	2,420	7,880	10,300								
SCHNEIDER, J. E. RT. 1 BOX 353 WILLOW WOOD, OHIO 45696-000 PARCEL-ID 23-058-1101.000	16-01-18 PT NW SW PT NW SW 0000.86A	RES USE CODE 510									
	1,680	90	1,770								
	HOMESITE VALUE LISTED BELOW										
	1,680	90	1,770								
MCCOMAS, TERESA A. RT. 1 BOX 665 CHESAPEAKE, OHIO 45619 VOL 561 PG 410 PARCEL-ID 23-058-1200.000	16-01-18 PT. NW SW 0000.25A	RES USE CODE 500									
	110	00	110								
MORSE, JEREMY P. & JANE L. RT. 1 BOX 473 CHESAPEAKE, OHIO 45619 PARCEL-ID 23-058-1300.000	16-01-18 PT. NW SW 0003.10A	RES USE CODE 510									
	2,710	11,370	14,080								
	HOMESITE VALUE LISTED BELOW										
	2,490	11,370	13,860								
LANGDON, DONALD R. & ALMA JEAN RT. 1, BOX 668 CHESAPEAKE, OHIO 45619 PARCEL-ID 23-058-1400.000	16-01-18 PT. 0001.20A	RES USE CODE 510									
	2,510	10,940	13,450								
	HOMESITE VALUE LISTED BELOW										
	2,490	10,620	13,110								
HURON, DOROTHY LIFE EST REM HU RON, DAVID 507 2ND AVE CHESAPEAKE, OHIO 45619	16-01-18 SW COR. SE 0008.21A	RES USE CODE 500									
	00	00	00								

OWNER'S NAME MAILING ADDRESS	DESCRIPTION			TAXES CHARGED	DECEMBER TAXES	PENALTY	JUNE TAXES	PENALTY	TOTAL DELINQUENT	C.D. DATE	MEMO
	LAND	IMPROVEMENTS	TOTAL VALUE								
PARCEL-ID 23-058-1500.000											
10-29-93 TRNSF TO 23-058-1500.000	HURON, DAVID										
HURON, DAVID & BONNIE MAE RT 1 BOX 584 CHESAPEAKE, OHIO 45619 VOL 582 PG 399, 618	16-01-18 SW COR. SE 0008.21A	RES USE CODE 500									
PARCEL-ID 23-058-1500.000	2,620	00	2,620								
11-10-93 TRNSF FROM 23-058-1500.000	HURON, DAVID										
HURON, DAVID RT 1 BOX 584 CHESAPEAKE, OHIO 45619 VOL 582 PG 399	16-01-18 SW COR. SE 0008.21A	RES USE CODE 500									
PARCEL-ID 23-058-1500.000	00	00	00								
10-29-93 TRNSF FROM 23-058-1500.000	HURON, DOROTHY LIFE EST R										
11-10-93 TRNSF TO 23-058-1500.000	HURON, DAVID & BONNIE MAE										
STONE, FREDERICK & BRENDA RT.1 BOX 670 CHESAPEAKE, OHIO 45619	16-01-18 NE SW LESS 18.60A 0024.40A	AGR USE CODE 120									
PARCEL-ID 23-058-1600.000	4,370	6,880	11,250								
WYANT, BILLY & WANDA RT. 1, BOX 658 CHESAPEAKE, OHIO 45619-0000	16-01-18 NE SW PT 0018.60A	RES USE CODE 510									
PARCEL-ID 23-058-1601.000	3,220	4,510	7,730								
	1,740	4,470	6,210								
RANDOLPH, BILLY D. AND EDITH	16-01-18 PT. SW SW 0004.00A	AGR USE CODE 120									
RT. 1 BOX 645 CHESAPEAKE, OHIO 45619	340	00	340								
PARCEL-ID 23-058-1700.000											
RAY, JACK R. & RAMONA G. RT. 1, BOX 688 CHESAPEAKE, OHIO 45619	16-01-18 PT. N1/2 NW PT. 0000.10A	RES USE CODE 510									
PARCEL-ID 23-058-1800.000	250	4,990	5,240								
	250	4,990	5,240								
LANG, DAVID D. & SHARON E. RT. 1 BOX 490 SOUTH POINT, OHIO 45680-0000	16-01-18 NE NE 0042.00A	AGR USE CODE 120									
PARCEL-ID 23-059-0100.000	1,030	00	1,030								
RAY, JACKIE RAY & RAMONA ROUTE 1 BOX 688 CHESAPEAKE, OHIO 45619 VOL 550 PG 205	16-01-18 PT. N1/2 NW PT. 0000.07A	RES USE CODE 545									
	180	950	1,130								

OWNER'S NAME MAILING ADDRESS		DESCRIPTION			TAXES CHARGED	DECEMBER TAXES	PENALTY	JUNE TAXES	PENALTY	TOTAL DELINQUENT	C.D. DATE	MEMO
		LAND	IMPROVEMENTS	TOTAL VALUE								
PARCEL-ID 23-059-0200.000												
RAY, RAMONA RT 1 BOX 688 CHESAPEAKE, OHIO 45619 PARCEL-ID 23-059-0300.000		16-01-18 PT. N1/2 NW 0003.11A	RES USE CODE	500								
		2,180	00	2,180								
LOCKARD, PAUL E. RT. 1 BOX 603 CHESAPEAKE, OHIO 45619 PARCEL-ID 23-059-0400.000		16-01-18 PT. N1/2 NW NE COR. 0000.39A	RES USE CODE	510								
		1,620	13,140	14,760								
RAY, JACKIE RAY & RAMONA ROUTE 1 BOX 688 CHESAPEAKE, OHIO 45619 VOL 549 PG 30 PARCEL-ID 23-059-0500.000		16-01-18 PT. N1/2 NW 0000.75A	RES USE CODE	500	100 Top ST. S.P.O.							
		1,210	00	1,210	Howard W. & Ruth R. Perdue —							
RANDOLPH, BILLY D. AND EDITH RT. 1 BOX 645 CHESAPEAKE, OHIO 45619 PARCEL-ID 23-059-0600.000		16-01-18 PT. SW SW 0003.50A	AGR USE CODE	120								
		290	00	290								
RANDOLPH, BILLY D. & EDITH FAYE C/O BILLY RANDOLPH RT. 1 BOX 645 CHESAPEAKE, OHIO 45619-0000 PARCEL-ID 23-059-0700.000		16-01-18 PT. 0000.61A	AGR USE CODE	120								
		110	00	110								
RANDOLPH, BILLY D. & EDITH FAYE C/O BILLY RANDOLPH RT. 1 BOX 645 CHESAPEAKE, OHIO 45619-0000 PARCEL-ID 23-059-0800.000		16-01-18 PT. 0004.94A	AGR USE CODE	120								
		520	00	520								
WOODS, EDGAR M. & ELOISE 9400 RIVER PARK DR. JACKSON, MI. 49201 PARCEL-ID 23-059-0901.000		16-01-18 PT N PT SE SW PT 4.24AC.	RES USE CODE	500								
		2,210	00	2,210								
MCCOWN, JIMMY RAY & ADA JEAN RT 1 BOX 663 CHESAPEAKE, OHIO 45619 DROPPED OFF IN ERROR NO REASON PARCEL-ID 23-059-0902.000		16-01-18 PT N PT SE SW PT N PT SE SW 6.77ACRES	RES USE CODE	500								
		710	00	710								
MCCOWN, JIMMY RAY & ADA JEAN RT. 1 BOX 562 CHESAPEAKE, OHIO 45619-0000 PARCEL-ID 23-059-1000.000		16-01-18 PT. SW SW 0003.23A	RES USE CODE	510								
		2,720	9,860	12,580								
		HOMESITE VALUE LISTED BELOW										
		2,490	9,860	12,350								
CORNELL, LLOYD W. & ELOISE C/O ELOISE CORNELL R. 1 BOX 561		16-01-18 PT. SW SW 0006.76A	RES USE CODE	510								

TAX RATE 37.65
A/R RED FACTOR 03.7339
OTH RED FACTOR 07.7450

LAWRENCE
TAX DISTRICT

GENERAL TAX LIST AND DUPLICATE OF REAL AND PUBLIC UTILITY PROPERTY
COUNTY REAL ESTATE TAXES AND SPECIAL ASSESSMENTS
23-UNION TWP-CHESAPEAKE S.D.

12/27/93

TAX YEAR 1993
INTEREST RATE
PAGE NO 3755

OWNER'S NAME MAILING ADDRESS	DESCRIPTION			TAXES CHARGED	DECEMBER TAXES	PENALTY	JUNE TAXES	PENALTY	TOTAL DELINQUENT	C.D. DATE	MEMO
	LAND	IMPROVEMENTS	TOTAL VALUE								
CHESAPEAKE, OHIO 45619-0000 PARCEL-ID 23-059-1100.000	3,090	7,370	10,460								
		HOMESITE VALUE LISTED BELOW									
	2,490	7,180	9,670								
SMITH, ELLIS W. AND REGINA L. RT. 1 BIG BRANCH RD. CHESAPEAKE, OHIO 45619-0000 PARCEL-ID 23-059-1200.000	16-01-18 PT N PT SE SW LESS .62 & .31A BAL 1.32ACS										
		RES USE CODE 510									
	2,520	15,600	18,120								
BAISDEN, JOEL & BROOKIE L. R. 1 BOX 552 CHESAPEAKE, OHIO 45619 PARCEL-ID 23-059-1201.000	16-01-18 PT N PT SE SW PT N PT SE SW 0016.38A										Rt 1 Box 552 Clus - Scott W. & Jill Lively -
	2,090	00	2,090								
SMITH, DANNY E. RT. 1 BIG BRANCH RD. CHESAPEAKE, OHIO PARCEL-ID 23-059-1202.000	16-01-18 PT N PT SE SW 0001.21A										
		RES USE CODE 500									
	1,420	00	1,420								
STOUFFER, JOHN W. & MARILYN SUE RT. 1, BOX 657 CHESAPEAKE, OHIO 45619 PARCEL-ID 23-059-1203.000	16-01-18 PT N PT SE SW 0000.62A										
		RES USE CODE 510									
	1,380	21,530	22,910								
		HOMESITE VALUE LISTED BELOW									
	1,370	20,520	21,890								
STOUFFER, JOHN W. & MARILYN SUE RT. 1, BOX 657 CHESAPEAKE, OHIO 45619 PARCEL-ID 23-059-1204.000	16-01-18 PT N PT SE SW 0000.24A										
		AGR USE CODE 120									
	110	00	110								
WELLS, KEVIN E. & KIMBERLY D. RT. 1 BOX 656 CHESAPEAKE, OHIO 45619-0000 PARCEL-ID 23-059-1205.000	16-01-18 PT N PT SE SW 0000.10A										
		RES USE CODE 500									
	670	00	670								
STOUFFER, JOHN W. & MARILYN SUE RT. 1, BOX 657 CHESAPEAKE, OHIO 45619-0000 PARCEL-ID 23-059-1300.000	16-01-18 PT. 0000.45A										
		RES USE CODE 599									
	1,120	500	1,620								
ELDRIDGE, ROBERT & CARRIE RT. 1 BOX 661 CHESAPEAKE, OHIO 45619-9730 PARCEL-ID 23-059-1400.000	16-01-18 PT. 0000.63A										
		RES USE CODE 510									
	1,560	11,100	12,660								
		HOMESITE VALUE LISTED BELOW									
	1,560	10,950	12,510								
HAYTON, JAMES E. & RUBY RT. 3 BOX 337A CHESAPEAKE, OH. 45619 PARCEL-ID 23-059-1500.000	16-01-18 PT. 0000.39A										W.D. RANGSBERG JIMMY CRES. CO. Corried Robert S. Eldridge -
	1,210	00	1,210								

TAX RATE 37.65
A/R RED FACTOR 03.7339
OTH RED FACTOR 07.7450

LAWRENCE
TAX DISTRICT

GENERAL TAX LIST AND DUPLICATE OF REAL AND PUBLIC UTILITY PROPERTY
COUNTY REAL ESTATE TAXES AND SPECIAL ASSESSMENTS
23-UNION TWP-CHESAPEAKE S.D.

12/27/93

TAX YEAR 1993
INTEREST RATE
PAGE NO 3756

OWNER'S NAME MAILING ADDRESS	DESCRIPTION			TAXES CHARGED	DECEMBER TAXES	PENALTY	JUNE TAXES	PENALTY	TOTAL DELINQUENT	C.D. DATE	MEMO
	LAND	IMPROVEMENTS	TOTAL VALUE								
ELDRIDGE, ROBERT & CARRIE RT. 1 BOX 661 CHESAPEAKE, OHIO 45619-9730 PARCEL-ID 23-059-1600.000	16-01-18 PT. NW COR. SE SW E 0 FBIG BR. RD. 0000.59A										
		RES USE CODE 500									
	950	00	950								
STOUFFER, JOHN W. & MARILYN SUE RT. 1, BOX 657 CHESAPEAKE, OHIO 45619 PARCEL-ID 23-059-1700.000	16-1-18 S. PT. SE SW LESS 0.40 A. BAL=12.67ACS.										
		AGR USE CODE 120									
	1,480	120	1,600								
LAMBERT, STEVE A. & CAROLYN S. 058 C/O STAR BANK 425 WALNUT STREET P. O. BOX 1038 CINCINNATI, OHIO 45201-1038 VOL 571 PG 72 PARCEL-ID 23-059-1700.001	16-1-18 PT. S PT. SE SW 0.40AC S.										
		RES USE CODE 510									
	1,640	19,500	21,140								
		HOMESITE VALUE LISTED BELOW									
	1,640	19,500	21,140								
HENSON, MARVIN & VERA RT. 1 BOX 696 CHESAPEAKE, OHIO 45619 VOL 522 PG 793 PARCEL-ID 23-059-1701.000	-00-00 1 CANTERBURY PL. SD. 0000.00A										
		RES USE CODE 510									
	4,330	19,010	23,340								
		HOMESITE VALUE LISTED BELOW									
	4,330	17,140	21,470								
VICKERS, ALBERT S. & TRACEY RT. 1, BOX 696A CHESAPEAKE, OHIO 45619 VOL 571 PG 236 PARCEL-ID 23-059-1702.000	-00-00 2 CANTERBURY PL. SD 0000.00A										
		RES USE CODE 510									
	2,940	14,140	17,080								
		HOMESITE VALUE LISTED BELOW									
	2,940	14,140	17,080								
DOODY, JILL ROUTE 1 BOX 697 CHESAPEAKE, OHIO 45619 VOL 579 PG 535 PARCEL-ID 23-059-1703.000	-00-00 3 CANTERBURY PL. SD 0000.00A										
		RES USE CODE 510									
	3,460	13,020	16,480								
		HOMESITE VALUE LISTED BELOW									
	3,460	13,020	16,480								
07-13-93 TRNSF FROM 23-059-1703.000	RYLAND, DEBORAH K. & JILL										
RYLAND, DEBORAH K. & JILL DOODY Y ROUTE 1 BOX 697 CHESAPEAKE, OHIO 45619 VOL 558 PG 3 PARCEL-ID 23-059-1703.000	-00-00 3 CANTERBURY PL. SD 0000.00A										
		RES USE CODE 510									
	00	00	00								
07-13-93 TRNSF TO 23-059-1703.000	DOODY, JILL										
SMITH, DANNY EVERETTE R. 1 BOX 546 CHESAPEAKE, OHIO 45619 PARCEL-ID 23-059-1704.000	-00-00 4 CANTERBURY PL. SD 0000.00A										
		RES USE CODE 510									
	2,790	12,810	15,600								
		HOMESITE VALUE LISTED BELOW									
	2,790	12,810	15,600								

TAX RATE 37.65
A/R RED FACTOR 03.7339
OTH RED FACTOR 07.7450

LAWRENCE
TAX DISTRICT

GENERAL TAX LIST AND DUPLICATE OF REAL AND PUBLIC UTILITY PROPERTY
COUNTY REAL ESTATE TAXES AND SPECIAL ASSESSMENTS
23-UNION TWP-CHESAPEAKE S.D.

12/27/93

TAX YEAR 1993
INTEREST RATE
PAGE NO 3757

OWNER'S NAME MAILING ADDRESS	DESCRIPTION			TAXES CHARGED	DECEMBER TAXES	PENALTY	JUNE TAXES	PENALTY	TOTAL DELINQUENT	C.D. DATE	MEMO
	LAND	IMPROVEMENTS	TOTAL VALUE								
BEARD, CHARLES C. AND DONNA K. RT 1 BOX 699 CHESAPEAKE, OHIO 45619-0000 PARCEL-ID 23-059-1705.000	-00-00 5	CANTERBURY PL. SD 0000.00A RES USE CODE 510	3,460 16,500 19,960 HOMESITE VALUE LISTED BELOW 3,460 16,500 19,960								
COOKE, RICHARD H. JR. & BONNE TTA 022 C/O TRANSAMERICA REAL ESTATE TAX SERVICE 1105 SCHROCK RD SUITE 437 COLUMBUS, OHIO 43229 VOL 577 PG 375 PARCEL-ID 23-059-1706.000	-00-00 6	CANTERBURY PL. SD 0000.00A RES USE CODE 510	3,460 14,270 17,730 HOMESITE VALUE LISTED BELOW 3,460 14,270 17,730								
LAMBERT, STEVE A. & CAROLYN S. 058 C/O STAR BANK 425 WALNUT STREET P. O. BOX 1038 CINCINNATI, OHIO 45201-1038 VOL 571 PG 72 PARCEL-ID 23-059-1707.000	7	CANTERBURY PLACE SUBDIV. LES S 1446.44 SQ FT. RES USE CODE 500	1,420 00 1,420								
COOKE, RICHARD H. JR & BONNETT A. 022 C/O TRANSAMERICA REAL ESTATE TAX SERVICE 1105 SCHROCK RD SUITE 437 COLUMBUS, OHIO 43229 VOL 577 PG 375 PARCEL-ID 23-059-1707.001	7	CANTERBURY PLACE SUBDIV., S PT 1446.44# (OR 0.03ACS.) RES USE CODE 500	230 00 230								
KUHNER, DEAN O. & PEARLENE ROUTE, 1 CHESAPEAKE, OHIO 45619 PARCEL-ID 23-059-1800.000	16-1-18	PT LESS 0.30A BAL = 0. 01ACS RES USE CODE 500	110 00 110								
WELLS, KEVIN E. & KIMBERLY D. RT 1 BOX 656 CHESAPEAKE, OHIO 45619 PARCEL-ID 23-059-1800.001	16-01-18	PT. 0.30 ACS RES USE CODE 510	1,380 14,360 15,740								
COPLEY, ROBERT H & SHEILA RT 1 BOX 685 CHESAPEAKE, OH. 45619-0000 VOL 581 PG 197 PARCEL-ID 23-059-1900.000	16-1-18	PT N1/2 NW 0.86ACS RES USE CODE 510	2,390 1,480 3,870 HOMESITE VALUE LISTED BELOW 2,390 1,480 3,870								
09-08-93 TRNSF FROM 23-059-1900.000	LOCKARD, PAUL E. & JANICE										
LOCKARD, PAUL E. & JANICE J. RT. 1 BOX 603 CHESAPEAKE, OH. 45619-0000	16-01-18	PT. N1/2 NW 0000.58A RES USE CODE 510									

TAX RATE 37.65
A/R RED FACTOR 03.7339
OTH RED FACTOR 07.7450

LAWRENCE
TAX DISTRICT

GENERAL TAX LIST AND DUPLICATE OF REAL AND PUBLIC UTILITY PROPERTY
COUNTY REAL ESTATE TAXES AND SPECIAL ASSESSMENTS
23-UNION TWP-CHESAPEAKE S.D.

12/27/93

TAX YEAR 1993
INTEREST RATE
PAGE NO 3758

OWNER'S NAME MAILING ADDRESS	DESCRIPTION			TAXES CHARGED	DECEMBER TAXES	PENALTY	JUNE TAXES	PENALTY	TOTAL DELINQUENT	C.D. DATE	MEMO
	LAND	IMPROVEMENTS	TOTAL VALUE								
PARCEL-ID 23-059-1900.000	00	00	00								
09-08-93 TRNSF TO 23-059-1900.000	COPLEY, ROBERT H & SHEILA										
SKEENS, LINDEN H. & DEBORAH C/O LINDEN & DEBORAH SKEENS RT. 1 BOX 554 CHESAPEAKE, OHIO 45619-0000 PARCEL-ID 23-060-0100.000	16-01-18	PT. 0000.41A RES USE CODE 510	00 00 00								
03-22-93 TRNSF TO 23-060-0100.000	BELL, STEVEN A.										
BELL, STEVEN A. RT. 1 BOX 554 CHESAPEAKE, OHIO 45619-0000 VOL 575 PG 758 PARCEL-ID 23-060-0100.000	16-01-18	PT. 0000.41A RES USE CODE 510	1,660 10,270 11,930 HOMESITE VALUE LISTED BELOW 1,660 10,270 11,930								RH Botz S.P.O. Ruth Moore
LIVELY, SCOTT M. & JILL E. 017 C/O P H H HOMEQUITY 1855 GATEWAY BLVD. SUITE 950 CONCORD, CA. 94520 VOL 582 PG 40 PARCEL-ID 23-060-0200.000	16-01-18	PT. 0000.50A RES USE CODE 510	1,870 19,610 21,480 HOMESITE VALUE LISTED BELOW 1,870 19,230 21,100								
10-12-93 TRNSF FROM 23-060-0200.000	BELL, ERMAL K										
10-15-93 432.63											
BELL, ERMAL K 017 C/O P H H HOMEQUITY 1855 GATEWAY BLVD. SUITE 950 CONCORD, CA. 94520 VOL 572 PG 414 PARCEL-ID 23-060-0200.000	16-01-18	PT. 0000.50A RES USE CODE 510	00 00 00								
10-12-93 TRNSF TO 23-060-0200.000	LIVELY, SCOTT M. & JILL E										
SINGER, MAX & PAULINE RT. 1 RT. 1 BOX 654 CHESAPEAKE, OHIO 45619-0000 PARCEL-ID 23-060-0300.000	16-01-18	PT. S PT. SE SW 0000.07A RES USE CODE 510	500 11,470 11,970 HOMESITE VALUE LISTED BELOW 500 10,880 11,380								
LANG, DAVID D. & SHARON E. RT 1 BOX 490 SOUTH POINT, OHIO 45680 VOL 575 PG 293 PARCEL-ID 23-060-0400.000	16-01-18	PT. S PT. SE SW 0000.19A RES USE CODE 500	790 00 790								WD 8/1/94
02-26-93 TRNSF FROM 23-060-0400.000	LANG, DOROTHY M.										Ray R. & Shirley A. Bledsoe

TAX RATE 37.65
A/R RED FACTOR 03.7339
OTH RED FACTOR 07.7450

LAWRENCE
TAX DISTRICT

GENERAL TAX LIST AND DUPLICATE OF REAL AND PUBLIC UTILITY PROPERTY
COUNTY REAL ESTATE TAXES AND SPECIAL ASSESSMENTS
23-UNION TWP-CHESAPEAKE S.D.

12/27/93

TAX YEAR 1993
INTEREST RATE
PAGE NO 3759

OWNER'S NAME MAILING ADDRESS	DESCRIPTION			TAXES CHARGED	DECEMBER TAXES	PENALTY	JUNE TAXES	PENALTY	TOTAL DELINQUENT	C.D. DATE	MEMO
	LAND	IMPROVEMENTS	TOTAL VALUE								
LANG, DOROTHY M. RT. 4 BOX 147 CHESAPEAKE, OH. 45619-0000 PARCEL-ID 23-060-0400.000	16-01-18 PT. S PT. SE SW 0000.19A	RES USE CODE	500								
02-26-93 TRNSF TO 23-060-0400.000	00	00	00								
LANG, DAVID D. & SHARON E											
LANG, DOROTHY M. RT. 4 BOX 147 CHESAPEAKE, OH. 45619-0000 PARCEL-ID 23-060-0500.000	16-01-18 PT. S PT. SE SW 0000.37A	RES USE CODE	500								
02-26-93 TRNSF TO 23-060-0500.000	00	00	00								
LAND, DAVID D. & SHARON E											
LANG, DAVID D. & SHARON E. RT 1 BOX 490 SOUTH POINT, OHIO 45680 VOL 575 PG 293 PARCEL-ID 23-060-0500.000	16-01-18 PT. S PT. SE SW 0000.37A	RES USE CODE	500								
02-26-93 TRNSF FROM 23-060-0500.000	1,180	00	1,180								
LANG, DOROTHY M.											
MCCOY, JULIAN M. & ORA LEE RT. 4, BOX 132 CHESAPEAKE, OHIO 45619 PARCEL-ID 23-060-0600.000	16-01-18 PT. S PT. SE SW 0000.15A	RES USE CODE	500								
	900	00	900								
SINGER, MAX & PAULINE RT. 1 BOX 654 CHESAPEAKE, OHIO 45619-0000 PARCEL-ID 23-060-0800.000	16-01-18 PT. SE SW PT. 0000.23A	RES USE CODE	500								
	570	00	570								
BAISDEN, JOEL & BROOKIE L. R. 1 BOX 552 CHESAPEAKE, OHIO 45619 PARCEL-ID 23-060-0900.000	16-1-18 S PT SE SW PT S PT SE SW LESS 0.65 BAL = 0.05 ACRES	RES USE CODE	500								
	110	00	110								
07-12-93 SPLIT FROM 23-060-0900.000											
BAISDEN, JOEL & BROOKIE L. R. 1 BOX 552 CHESAPEAKE, OHIO 45619 PARCEL-ID 23-060-0900.000	16-01-18 S PT. SE SW PT. S PT. SE SW 0000.70A	RES USE CODE	510								
07-12-93 SPLIT TO 23-060-0900.000	00	00	00								
07-12-93 SPLIT TO 23-060-0900.001											
FULKS, RICHARD L. & JOANNE RT 5 BOX 624 SOUTH POINT, OHIO 45680 VOL 579 PG 530 PARCEL-ID 23-060-0900.001	16-1-18 PT S PT SE SW PT S PT SE SW PT 0.65 ACRES	RES USE CODE	510								
	2,260	17,180	19,440								

TAX RATE 37.65
A/R RED FACTOR 03.7339
OTH RED FACTOR 07.7450

LAWRENCE
TAX DISTRICT

GENERAL TAX LIST AND DUPLICATE OF REAL AND PUBLIC UTILITY PROPERTY
COUNTY REAL ESTATE TAXES AND SPECIAL ASSESSMENTS
23-UNION TWP-CHESAPEAKE S.D.

12/27/93

TAX YEAR 1993
INTEREST RATE
PAGE NO 3760

OWNER'S NAME MAILING ADDRESS	DESCRIPTION			TAXES CHARGED	DECEMBER TAXES	PENALTY	JUNE TAXES	PENALTY	TOTAL DELINQUENT	C.D. DATE	MEMO
	LAND	IMPROVEMENTS	TOTAL VALUE								
07-12-93 SPLIT FROM 23-060-0900.000											
MCCOY, JULIAN M. & ORA LEE RT. 4, BOX 132 CHESAPEAKE, OHIO 45619-0000 PARCEL-ID 23-060-1000.000	16-01-18 S PT. SE SW 0000.51A	RES USE CODE	510								
	1,890	6,780	8,670								
	1,890	6,780	8,670								
WOODS, EDGAR M. & ELOISE 9400 RIVER PARK DR. JACKSON, MI. 49201 PARCEL-ID 23-060-1100.000	16-01-18 PT N PT SE SW RES USE CODE	500									
	490	00	490								
HARLESS, ARVEL & OPAL R.R. 1 BOX 664 CHESAPEAKE, OH. 45619-0000 PARCEL-ID 23-060-1200.000	16-01-18 PT. NW SW 0000.50A	RES USE CODE	510								
	1,870	4,770	6,640								
	1,870	4,040	5,910								
HUTCHISON, WANDA RT. 1 BOX 569 CHESAPEAKE, OHIO 45619 PARCEL-ID 23-060-1400.000	16-01-19 PT. 70 ON BIG BRANCH X 300 LESS 10 X 3 0000.50A	RES USE CODE	510								
	1,710	12,730	14,440								
	1,710	11,720	13,430								
GREEN, DAVID E. & DARLINE P.O. BOX 241 IRONTON OHIO 45638 VOL 573 PG 717 PARCEL-ID 23-060-1500.000	16-01-19 PT. SE 0000.98A	RES USE CODE	510								
	2,280	3,610	5,890								
	2,280	3,530	5,810								
08-09-93 TRNSF FROM 23-060-1500.000											
SUITER, BRENDA GAIL 168 LOIS LN. NICHALSVILLE, KY. 40356 PARCEL-ID 23-060-1500.000	16-01-19 PT. SE 0000.98A	RES USE CODE	510								
	00	00	00								
12-16-92 TRNSF TO 23-060-1500.000											
FULLERTON, DONNARENE 1234 PARK DRIVE IRONTON OHIO 45638 VOL 573 PG 717 PARCEL-ID 23-060-1500.000	16-01-19 PT. SE 0000.98A	RES USE CODE	510								
	00	00	00								
12-16-92 TRNSF FROM 23-060-1500.000											
08-09-93 TRNSF TO 23-060-1500.000											
FERRIS, MARSHALL & EVA L. RT. 1 BOX 568 BIG BRANCH RD.	16-01-19 PT. S CEN. E1/2 NE 0001.60A	RES USE CODE	500								

OWNER'S NAME MAILING ADDRESS	DESCRIPTION			TAXES CHARGED	DECEMBER TAXES	PENALTY	JUNE TAXES	PENALTY	TOTAL DELINQUENT	C.D. DATE	MEMO
	LAND	IMPROVEMENTS	TOTAL VALUE								
CHESAPEAKE, OHIO 45619-0000 PARCEL-ID 23-060-1600.000	650	00	650								
KNIGHT, LUTHER & IDA ROUTE 1, BOX 260 CHESAPEAKE, OHIO 45619 PARCEL-ID 23-060-1700.000	16-01-19 S PT. NW SE 0009.50A	RES USE CODE	510								
	2,220	5,890	8,110								
	HOMESITE VALUE LISTED BELOW										
	1,590	5,890	7,480								
GALLAHER, JAMES F. & NANCY I. RT. 6 BOX 181 MANCHESTER, KY. 40962-0000 NAME CORRECTED-SEE '66 DUP PARCEL-ID 23-060-1800.000	16-01-19 N PT. NW SE 0025.80A	AGR USE CODE	120								
	4,310	00	4,310								
KESSICK, RICHARD A & JO ANN ROUTE 1 BOX 561 CHESAPEAKE, OHIO 45619 VOL 558 PG 608 PARCEL-ID 23-061-0100.000	16-01-19 NE COR. NW SE 0006.20A	RES USE CODE	500								
	1,200	00	1,200								
WOODS, WALTER JR. & HAZEL RT. 1 BOX 329 CHESAPEAKE, OHIO 45619 PARCEL-ID 23-061-0200.000	16-01-19 IN SE COR. NW SE 0000.50A	RES USE CODE	510								
	850	920	1,770								
ROMANS, ARTHUR F. & BETTY J. RT. 1 BOX 536 CHESAPEAKE, OHIO 45619 PARCEL-ID 23-061-0300.000	16-01-19 SE PT. 0016.37A	RES USE CODE	510								
	3,890	5,290	9,180								
	HOMESITE VALUE LISTED BELOW										
	2,280	5,290	7,570								
THACKER, JIMMIE G. & PENNY E. RT. 1 BOX 603 SOUTH POINT OHIO 45680 PARCEL-ID 23-061-0301.000	16-01-19 SE PT 0002.28A	RES USE CODE	500								
	1,340	00	1,340								
SCHNEIDER, DOROTHY B. RT. 1 BOX 353 WILLOW WOOD, OHIO 45696 PARCEL-ID 23-061-0400.000	16-01-19 PT. SE SE 0001.34A	RES USE CODE	500								
	400	00	400								
DINGUS, BILL RT. 1 BOX 437 SOUTH POINT, OHIO 45680-0000 PARCEL-ID 23-061-0500.000	16-01-19 N PT. SE 0001.00A	RES USE CODE	599								
	1,710	120	1,830								
BRADLEY, JOHN A. & MARILYN J. LECLAIRE, BETTY J. P.O. BOX 7 CHESAPEAKE, OH. 45619-0000 PARCEL-ID 23-061-0601.000	16-01-19 PT SE 0000.29A	RES USE CODE	510								
	660	8,040	8,700								
BRADLEY, JOHN A. & MARILYN P.O. BOX 7 CHESAPEAKE, OHIO 45619-0000	16-01-19 PT. SE PT. 0000.78A	RES USE CODE	500								

[illegible]

LAWRENCE
TAX DISTRICT

GENERAL TAX LIST AND DUPLICATE OF REAL AND PUBLIC UTILITY PROPERTY
COUNTY REAL ESTATE TAXES AND SPECIAL ASSESSMENTS
23-UNION TWP-CHESAPEAKE S.D.

ERTY TAX YEAR 1993
12/27/93 INTEREST RATE
PAGE NO 3761

[illegible]

THERMATE	37.6
A/R RED FACTOR	03.7339
OTH RED FACTOR	07.7450

LAWRENCE
TAX DISTRICT

GENERAL TAX LIST AND DUPLICATE OF REAL AND PUBLIC UTILITY PROPERTY
COUNTY REAL ESTATE TAXES AND SPECIAL ASSESSMENTS
23-UNION TWP-CHESAPEAKE S.D. 12

TAX YEAR 1993
INTEREST RATE
PAGE NO 3762

[illegible]

SURVEYOR'S CERTIFICATE

TO WHOM IT MAY CONCERN:

Date 1/12 1914

I hereby certify that on or about 19, I surveyed real property owned by A. W. Leclair, situated in Lawrence County, Ohio. This certificate is made for the purpose of correcting the Auditor's tax duplicate.

R	T	SEC.	ACRE LOT	NO.	PARCEL NO.	ACREAGE NOW TAXED ON AUDITOR'S DUPLICATE	ACREAGE SHOULD BE CORRECTED AS SHOWN BELOW
			0.45		23-061-0800	.35	0.22
			0.45		23-061-1900	.82	
			0.45		23-061-0800		
					23-073-0400	.01	0.66

REMARKS: Parcel #s 23-061-0800 + 23-061-1900 combined into one - 23-061-0800 + corrected acreage total to 0.22
house belongs in section 20
Signed Charles H. Platt
Registration Number 6214

OWNER'S NAME MAILING ADDRESS		DESCRIPTION			TAXES CHARGED	DECEMBER TAXES	PENALTY	JUNE TAXES	PENALTY	TOTAL DELINQUENT	C.D. DATE	MEMO
LAND	IMPROVEMENTS	TOTAL VALUE										
IRONTON, OHIO 45638 VOL 573 PG 597 PARCEL-ID 23-061-1101.000	2,290	17,150	19,440									
12-09-92 TRNSF FROM 23-061-1101.000 SEMON, DAVID JOHN & BETTY												
TRIPLETT, DONALD R. & MARY F. P.O. BOX 264 CHESAPEAKE, OH. 45619-0000 PARCEL-ID 23-061-1200.000	16-01-19 PT. SE 0000.34A	RES USE CODE	545									
	1,370	1,470	2,840									
	HOMESITE VALUE LISTED BELOW											
	1,370	810	2,180									
JOHNSON, IRENE B. RT. 2 BOX 13B PROCTORVILLE, OHIO 45669 L/C TACKETT MORT 497 PG 673 PARCEL-ID 23-061-1300.000	16-01-19 PT. SE 0000.77A	RES USE CODE	510									
	1,750	6,080	7,830									
	HOMESITE VALUE LISTED BELOW											
	1,750	6,080	7,830									
BURNS, JACK & IRENE ROUTE 1 BOX 517 CHESAPEAKE, OHIO 45619 VOL 549 PG 205 PARCEL-ID 23-061-1400.000	16-01-19 MID. PT. SE SE 0000.45A	RES USE CODE	510									
	1,610	2,500	4,110									
	HOMESITE VALUE LISTED BELOW											
	1,610	2,500	4,110									
HOLLAND, TERRY J. & KAY L. C/O TERRY & KAY HOLLAND P.O. BOX 448 MALABAR, FL. 32950-0000 PARCEL-ID 23-061-1500.000	16-01-19 PT. 0000.29A	RES USE CODE	500									
	1,240	00	1,240									
HOLLAND, TERRY J. & KAY L. C/O TERRY & KAY HOLLAND P.O. BOX 448 MALABAR, FL. 32950-0000 PARCEL-ID 23-061-1600.000	16-01-19 PT. SE SE 0000.41A	RES USE CODE	510									
	1,520	10,950	12,470									
HUFF, JAMES D. & REBECCA R. RT. 1, BOX 559 CHESAPEAKE, OHIO 45619-000 PARCEL-ID 23-061-1700.000	16-01-19 PT. SE LOT 1 UNRECORDED PLAT 0000.80A	RES USE CODE	510									
	2,170	8,520	10,690									
BIG BRANCH METHODIST ESISCOPAL CHESAPEAKE, OHIO PARCEL-ID 23-061-1800.000	16-01-19 S PT. SE LOT 1 UNRECORDED PLAT 0000.02A	USE CODE	685									
	110	00	110									
LE CLAIR, A. W. & BETTY RT 1 BOX 530 CHESAPEAKE, OHIO 45619-0000 PARCEL-ID 23-061-1900.000	16-01-19 PT. SE COR. NE SE 0000.82A	RES USE CODE	500									
	1,530	00	1,530									
SHRADER, BEVERLY R. RT. 1 BIG BRANCH RD.	16-01-19 PT. SE LOT 1 UNRECORDED PLAT											

Combined to 23-061-0800 + Corrected acreage to 0.22x

[illegible]

TAX RATE 37.65
A/R RED FACTOR 03.7339
OTH RED FACTOR 07.7450

LAWRENCE
TAX DISTRICT

GENERAL TAX LIST AND DUPLICATE OF REAL AND PUBLIC UTILITY PROPERTY
COUNTY REAL ESTATE TAXES AND SPECIAL ASSESSMENTS
23-UNION TWP-CHESAPEAKE S.D.

12/27/93

TAX YEAR 1993
INTEREST RATE
PAGE NO 3765

OWNER'S NAME MAILING ADDRESS	DESCRIPTION			TAXES CHARGED	DECEMBER TAXES	PENALTY	JUNE TAXES	PENALTY	TOTAL DELINQUENT	C.D. DATE	MEMO
	LAND	IMPROVEMENTS	TOTAL VALUE								
CHESAPEAKE, OHIO 45619 VOL 558 PG 608 PARCEL-ID 23-062-0900.000	810	00	810								
KESSICK, RICHARD A & JO ANN ROUTE 1 BOX 567 CHESAPEAKE, OHIO 45619 VOL 558 PG 608 PARCEL-ID 23-062-1000.000	16-01-19 PT. NE COR. SE 0000.93A	RES USE CODE	510								
	2,120	1,390	3,510								
	2,120	1,390	3,510								
COLLIER, BRUCE & HELEN RT. 1, BOX 549 CHESAPEAKE, OHIO 45619 PARCEL-ID 23-062-1100.000	16-01-19 SE PT. NW SW 0002.13A	RES USE CODE	500								
	220	00	220								
BLACK, THELMA C/O MRS. THELMA BLACK 28390 BAY TREE FARMINGTON HILLS, M 48334 PARCEL-ID 23-062-1200.000	16-01-19 PT. NW SW 0009.00A	AGR USE CODE	120								
	220	00	220								
KINDER, DANIEL R. & MARTHA E. RT. 1, BOX 547 CHESAPEAKE, OHIO 45619 PARCEL-ID 23-062-1300.000	16-01-19 PT. NE SW LESS 5/8A. PT. 0001.20A	RES USE CODE	510								
	2,300	7,080	9,380								
	2,280	7,080	9,360								
COLLIER, BRUCE & HELEN RT. 1, BOX 549 CHESAPEAKE, OHIO 45619 PARCEL-ID 23-062-1400.000	16-1-19 PT. NE SW LESS 5/8A. & 34.07A. BAL=5.61ACS.	RES USE CODE	510								
	2,160	1,670	3,830								
	1,820	1,530	3,350								
WRIGHT, MACK RT. 1 BOX 550 CHESAPEAKE, OHIO 45619 \$4012 SALE ON 10/4/83 PARCEL-ID 23-062-1400.001	16-1-19 NE SW PT. 2.00ACS.	RES USE CODE	545								
	2,380	240	2,620								
ARTHUR, ERMEL & LAURA 4767 SUNSET DR. HUNTINGTON, WVA 25704 PARCEL-ID 23-062-1401.000	16-01-19 PT. NE SW 0018.43A	RES USE CODE	500								
	4,110	00	4,110								
BAISE, CATHY SHIRLENE RT. 1 BOX 279 CHESAPEAKE, OHIO 45619 PARCEL-ID 23-062-1402.000	16-01-19 PT. NE SW 0005.24A	RES USE CODE	545								
	2,180	00	2,180								
WRIGHT, MACK A. & CAROL D. RT. 1 BOX 456 CHESAPEAKE, OHIO 45619-000 PARCEL-ID 23-062-1403.000	16-01-19 PT NE SW LESS 518AC P T 0008.40A	RES USE CODE	545								
	3,050	330	3,380								

TAX RATE 37.65
A/R RED FACTOR 03.7339
OTH RED FACTOR 07.7450

LAWRENCE
TAX DISTRICT

GENERAL TAX LIST AND DUPLICATE OF REAL AND PUBLIC UTILITY PROPERTY
COUNTY REAL ESTATE TAXES AND SPECIAL ASSESSMENTS
23-UNION TWP-CHESAPEAKE S.D.

12/27/93

TAX YEAR 1993
INTEREST RATE
PAGE NO 3766

OWNER'S NAME MAILING ADDRESS	DESCRIPTION			TAXES CHARGED	DECEMBER TAXES	PENALTY	JUNE TAXES	PENALTY	TOTAL DELINQUENT	C.D. DATE	MEMO
	LAND	IMPROVEMENTS	TOTAL VALUE								
COLLIER, BRUCE & HELEN RT. 1, BOX 549 CHESAPEAKE, OHIO 45619 PARCEL-ID 23-062-1500.000	16-01-19 W SIDE PT. NE NW 0000.62A	RES USE CODE	500								
	110	00	110								
HARDY, CHARLES & PATTY RT. 1 BOX 339 CHESAPEAKE, OHIO 45619 PARCEL-ID 23-062-1600.000	16-01-19 PT NW SW LESS .37AC, & .62 AC BAL = 21.38 AC	AGR USE CODE	120								
	3,850	00	3,850								
01-21-93 SPLIT FROM 23-062-1600.000	HARDY, CHARLES & PATTY										
HARDY, CHARLES & PATTY RT. 1 BOX 339 CHESAPEAKE, OHIO 45619 PARCEL-ID 23-062-1600.000	16-1-19 PT NW SW LESS 0.37A BA L=22.00AC	AGR USE CODE	120								
	00	00	00								
01-21-93 SPLIT TO 23-062-1600.000	HARDY, CHARLES & PATTY										
01-21-93 SPLIT TO 23-062-1600.002	KARSHNER, WILLIAM L. & PE										
ROBERTSON, ERNIE L. RT. 1 TALLOW RIDGE RD CHESAPEAKE, OHIO 45619 PARCEL-ID 23-062-1600.001	16-1-19 PT NW SW PT 0.37A RES	RES USE CODE	510								RT 1 Box 341-A Ches. O. Petula A. Robertson
	1,440	2,970	4,410								
KARSHNER, WILLIAM L & PEGGY Y RT 1 BOX 640-A PROCTORVILLE, OHIO 45669 VOL 574 PG 428 PARCEL-ID 23-062-1600.002	16-01-19 PT NW SW PT 0.62 AC RES	RES USE CODE	500								3071 CR 124 Ches. Oh. O 8-12-94 Michael Baise
	1,490	00	1,490								
01-21-93 SPLIT FROM 23-062-1600.000	HARDY, CHARLES & PATTY										
FERRIS, MARSHALL & EVA L. RT. 1 BOX 568 BIG BRANCH RD. CHESAPEAKE, OHIO 45619 PARCEL-ID 23-062-1700.000	16-1-19 PT NE COR SE & PT S CE N E 1/2 NE LESS 0.098A BAL=.70 A	RES USE CODE	510								
	1,590	5,520	7,110								
	1,590	5,260	6,850								
KESSICK, RICHARD A. & JOANN RT. 1 BOX 567 CHESAPEAKE, OHIO 45619 PARCEL-ID 23-062-1700.001	16-01-19 PT NE COR SE PT S CE N E 1/2 NE PT 0.09ACS	RES USE CODE	500								
	150	00	150								
BAISE, NORMAN RT. 1 BOX 284 CHESAPEAKE, OH. 45619-000 VOL 554 PG 517 PARCEL-ID 23-062-1800.000	16-01-19 PT LESS 0.50A 0003.63A	RES USE CODE	510								Carl E. Scarborough
	2,550	1,280	3,830								

OWNER'S NAME MAILING ADDRESS	DESCRIPTION			TAXES CHARGED	DECEMBER TAXES	PENALTY	JUNE TAXES	PENALTY	TOTAL DELINQUENT	C.D. DATE	MEMO
	LAND	IMPROVEMENTS	TOTAL VALUE								
HAGERMAN, SHIRLEY MAY RT. 1 BOX 332 CHESAPEAKE, OHIO 45619-0000 VOL 561 PG 173 PARCEL-ID 23-062-1801.000	16-01-19 NW PT 0000.50A	RES USE CODE 510	510								
KESSICK, RICHARD A. & JOANN RT. 1 BIG BRANCH RD. CHESAPEAKE, OHIO 45619-0000 PARCEL-ID 23-062-1900.000	-00-00 PT. NE COR SE & PT. S CEN E 1/2 NE PART 0000.17A	RES USE CODE 510	510								
LAKE, WALTER & RUTH RT. 1 BOX 331 CHESAPEAKE, OHIO 45619 PARCEL-ID 23-063-0100.000	16-01-19 NW NW PT. 0002.84A	RES USE CODE 510	510								
RANDOLPH, BILLY D. AND EDITH RT. 1 BOX 645 CHESAPEAKE, OHIO 45619 PARCEL-ID 23-063-0200.000	16-01-19 PT. NW NW 0002.50A	AGR USE CODE 120	120								
WOOD, WALTER JR. & HAZEL RT. 1 BOX 329 CHESAPEAKE, OHIO 45619 PARCEL-ID 23-063-0300.000	16-01-19 PT. NW COR. 0000.34A	RES USE CODE 510	510								
BAISDEN, JOEL & BROOKIE R. 1 BOX 552 CHESAPEAKE, OHIO 45619 PARCEL-ID 23-063-0400.000	16-01-19 PT. NE NW 0002.14A	RES USE CODE 500	500								
STOUFFER, JOHN W. & MARILYN SUE RT. 1 BOX 657 CHESAPEAKE, OHIO 45619 PARCEL-ID 23-063-0401.000	16-01-19 NW COR NE NW 0003.67A	RES USE CODE 500	500								
STOUFFER, JOHN W. & MARILYN SUE RT. 1 BOX 657 CHESAPEAKE, OHIO 45619 PARCEL-ID 23-063-0500.000	16-01-19 NW COR. NE NW 0001.63A	RES USE CODE 500	500								
STEPHENS, CAROL J. RT. 1 BOX 649 CHESAPEAKE, OHIO 45619-0000 VOL 571 PG 166 PARCEL-ID 23-063-0600.000	16-01-19 E SIDE NE NW 0001.39A	RES USE CODE 510	510								

[illegible]

TAX RATE 37.65
A/R RED FACTOR 03.7339
OTH RED FACTOR 07.7450

LAWRENCE
TAX DISTRICT

GENERAL TAX LIST AND DUPLICATE OF REAL AND PUBLIC UTILITY PROPERTY
COUNTY REAL ESTATE TAXES AND SPECIAL ASSESSMENTS
23-UNION TWP-CHESAPEAKE S.D.

12/27/93

TAX YEAR 1993
INTEREST RATE
PAGE NO 3771

OWNER'S NAME MAILING ADDRESS	DESCRIPTION			TAXES CHARGED	DECEMBER TAXES	PENALTY	JUNE TAXES	PENALTY	TOTAL DELINQUENT	C.D. DATE	MEMO
	LAND	IMPROVEMENTS	TOTAL VALUE								
PROCTORVILLE, OHIO 45669 PARCEL-ID 23-063-1500.000	05ACS.	AGR USE CODE 100									
12-01-92 TRNSF TO 23-063-1500.000	00	00									
SMITH, MARSHALL L. & MARY LOU P. O. BOX 1061 PROCTORVILLE, OHIO 45669 VOL 573 PG 404 PARCEL-ID 23-063-1500.000	16-01-19 PT. W1/2 NE & PT. E1/2 NE (SURVEY-79 DUPLICATE) 65. 05ACS.	AGR USE CODE 100	9,280								
12-01-92 TRNSF FROM 23-063-1500.000	SMITH, MARSHALL L.										
SMITH, GROVER D. & MILDRED M. RT. 3 BOX 425 CHESAPEAKE, OHIO 45619 PARCEL-ID 23-063-1600.000	16-01-19 PT. E1/2 NE 0000.27A	AGR USE CODE 120	110								
KIMBALL, JOE LIFE EST R.R. 3, BOX 98 CHESAPEAKE, OHIO 45619-0000 PARCEL-ID 23-063-1700.000	16-01-19 PT. E1/2 NE 0000.31A	RES USE CODE 510	990								
EDWARDS, EVERETT L. & ALMA RT. 1 BOX 609 CHESAPEAKE, OHIO 45619-0000 PARCEL-ID 23-063-1701.000	16-01-19 PT E1/2 NE 0000.02A	RES USE CODE 500	140								
HOLDERBY, MICHAEL DAVID 022 C/O TRANSAMERICA REAL ESTATE TAX SERVICE 1105 SCHROCK RD SUITE 437 COLUMBUS, OHIO 43229 PARCEL-ID 23-063-1702.000	R-19-T-1-S-16, E 1/2 NE 1/4 0. 13 ALSO VACATED ELLA DR. 0.03 ACRES	RES USE CODE 510	1,590								
KIMBALL, JOE LIFE EST R.R. 3, BOX 98 CHESAPEAKE, OHIO 45619-0000 PARCEL-ID 23-063-1703.000	R19 T01 S 16 E 1/2 NE 1/4 0.89 A ALSO VACATED ELLA DR. 0.09 098ACS	RES USE CODE 510	4,120								
KIMBALL, JOE LIFE EST R.R. 3, BOX 98 CHESAPEAKE, OHIO 45619-000 PARCEL-ID 23-063-1707.000	TRACT A CONNER PLACE ALSO VACA TED ELLA DRIVE 0.04 ACRES	RES USE CODE 500	150								
STEPHENS, BETTY L. & OWEN T. RT. 1 BOX 586 CHESAPEAKE, OH. 45619-0000 PARCEL-ID 23-063-1708.000	16-01-19 PE E 1/2 NE PT 0000.29A	RES USE CODE 500	230								
HENDERSON, CHARLES H. & CELEST	16-01-19 PT. E1/2 NE										

TAX RATE 37.65
A/R RED FACTOR 03.7339
OTH RED FACTOR 07.7450

LAWRENCE
TAX DISTRICT

GENERAL TAX LIST AND DUPLICATE OF REAL AND PUBLIC UTILITY PROPERTY
COUNTY REAL ESTATE TAXES AND SPECIAL ASSESSMENTS
23-UNION TWP-CHESAPEAKE S.D.

12/27/93

TAX YEAR 1993
INTEREST RATE
PAGE NO 3772

OWNER'S NAME MAILING ADDRESS	DESCRIPTION			TAXES CHARGED	DECEMBER TAXES	PENALTY	JUNE TAXES	PENALTY	TOTAL DELINQUENT	C.D. DATE	MEMO
	LAND	IMPROVEMENTS	TOTAL VALUE								
HAWTHORNE DR. CHESAPEAKE, OHIO 45619 PARCEL-ID 23-063-1800.000	PARC. A 0000.31A	RES USE CODE 510	1,290								
EDWARDS, EVERETT L. & ALMA RT. 1 BOX 609 CHESAPEAKE, OHIO 45619 PARCEL-ID 23-064-0100.000	16-01-19 PT. E1/2 NE PARC. B 0000.37A	RES USE CODE 510	1,440								
LOCKHARD, PAUL E. & JANICE K. RT. 1 BOX 603 CHESAPEAKE, OHIO 45619-0000 PARCEL-ID 23-064-0200.000	16-01-19 SW PT. SW NE 0016.96A	RES USE CODE 500	2,430								
HOUCK, EARL B. & MARY L. RT.1 BOX 566 CHESAPEAKE, OHIO 45619-0000 PARCEL-ID 23-064-0300.000	16-01-19 PT. S END E1/2 NE PT. 0000.22A	RES USE CODE 510	650								
RICE, JOHN K. & DAVID S. RUOTE 1 BOX 566 CHESAPEAKE, OHIO 45619 VOL 544 PG 289 PARCEL-ID 23-064-0400.000	16-01-19 PT. 0000.14A	RES USE CODE 510	780								
PEMBERTON, MARK & GENEVA D RT 1 BIG BRANCH CHESAPEAKE, OHIO 45619 PARCEL-ID 23-064-0500.000	16-1-19 PT SE 1/2 NE LESS 3.24 A BAL=6.75A	RES USE CODE 500	2,310								
HARLESS, CAROL L ROUTE 1 BOX 561 CHESAPEAKE, OHIO 45619 PARCEL-ID 23-064-0500.001	16-1-19 PT SE 1/2 NE PT 0.25A RES USE CODE 510		570								
10-15-93 353.93 PEMBERTON, MARK & GENEVA D RT 1 BIG BRANCH CHESAPEAKE, OHIO 45619 VOL 568 PG 688 PARCEL-ID 23-064-0501.000	16-1-19 PT. SE 1/2 NE PT. 0.68 ACS.	RES USE CODE 510	2,090								
POSTON, WILFRED E. & NORMA J. C/O PATRICIA VILADIU RT 1 BOX 571 CHESAPEAKE, OHIO 45619-0000 PARCEL-ID 23-064-0600.000	16-01-19 PT. SE NE TRIANGLE 0000.08A	RES USE CODE 500	390								

TAX RATE 37.65
A/R RED FACTOR 03.7339
OTH RED FACTOR 07.7450

LAWRENCE
TAX DISTRICT

GENERAL TAX LIST AND DUPLICATE OF REAL AND PUBLIC UTILITY PROPERTY
COUNTY REAL ESTATE TAXES AND SPECIAL ASSESSMENTS
23-UNION TWP-CHESAPEAKE S.D.

TAX YEAR 1993
INTEREST RATE
PAGE NO 3773
12/27/93

OWNER'S NAME MAILING ADDRESS	DESCRIPTION			TAXES CHARGED	DECEMBER TAXES	PENALTY	JUNE TAXES	PENALTY	TOTAL DELINQUENT	C.D. DATE	MEMO
	LAND	IMPROVEMENTS	TOTAL VALUE								
THOMPSON, BARBARA RT. 1 BOX 468 CHESAPEAKE, OHIO 45619 PARCEL-ID 23-064-0700.000	16-01-19 89.9 X 39 PT. SE NE 0000.08A	RES USE CODE 500	140 00 140								
HOUCK, EARL B. & MARY LOU RT. 1 BOX 566 CHESAPEAKE, OHIO 45619-000 PARCEL-ID 23-064-0800.000	16-01-19 64 ON RD. BY 131 PT. SE NE 0000.20A	RES USE CODE 500	750 00 750								
RICE, JOHN K. & DAVID S. ROUTE 1 BOX 566 CHESAPEAKE, OH. 45619-0000 VOL 544 PG 289 PARCEL-ID 23-064-0900.000	16-01-19 PT. SE NE 0000.11A	RES USE CODE 500	500 00 500								
THOMPSON, BARBARA RT. 1 BOX 468 CHESAPEAKE, OHIO 45619 PARCEL-ID 23-064-1000.000	16-01-19 PT. 0000.94A	RES USE CODE 510	2,140 15,000 17,140 HOMESITE VALUE LISTED BELOW 2,140 15,000 17,140								
HOUSTON, HELEN RT. 1 BOX 617 CHESAPEAKE, OHIO 45619 PARCEL-ID 23-064-1100.000	16-01-19 PT. ADJ. SW SIDE GREENDALE SUB. 0000.55A	RES USE CODE 510	1,440 11,330 12,770 HOMESITE VALUE LISTED BELOW 1,440 11,330 12,770								
POSTON, WILFORD E. & NORMA C/O PATRICIA VILADIU RT 1 BOX 571 CHESAPEAKE, OHIO 45619 PARCEL-ID 23-064-1200.000	16-01-19 PT. S CEN. E1/2 NE 0000.90A	RES USE CODE 510	2,210 9,360 11,570 HOMESITE VALUE LISTED BELOW 2,210 9,360 11,570								
BLACK, THELMA C/O MRS. THELMA BLACK 28390 BAY TREE FARMINGTON HILLS, M 48334 PARCEL-ID 23-064-1300.000	16-01-19 PT. NE SW 0001.00A	AGR USE CODE 120	110 00 110								
HEFFNER, ROY G. & BRENDA S. RT. 1 BOX 351 CHESAPEAKE, OHIO 45619 PARCEL-ID 23-064-1400.000	16-01-19 SE SW LESS 7.50A PT. 0000.50A	RES USE CODE 510	1,140 10,850 11,990								
HEFFNER, ROY G. & BRENDA S. RT. 1 BOX 351 CHESAPEAKE, OHIO 45619 PARCEL-ID 23-064-1401.000	16-1-19 SE SW PT LESS 8.88ACRE S BAL=28.29ACRES	AGR USE CODE 199	3,030 860 3,890								
TOPPING, ROSE LEE AND GEORGE BRITT	16-1-19 SE SW PT 0.28ACS.	RES USE CODE 500									

TAX RATE 37.65
A/R RED FACTOR 03.7339
OTH RED FACTOR 07.7450

LAWRENCE
TAX DISTRICT

GENERAL TAX LIST AND DUPLICATE OF REAL AND PUBLIC UTILITY PROPERTY
COUNTY REAL ESTATE TAXES AND SPECIAL ASSESSMENTS
23-UNION TWP-CHESAPEAKE S.D.

TAX YEAR 1993
INTEREST RATE
PAGE NO 3774
12/27/93

OWNER'S NAME MAILING ADDRESS	DESCRIPTION			TAXES CHARGED	DECEMBER TAXES	PENALTY	JUNE TAXES	PENALTY	TOTAL DELINQUENT	C.D. DATE	MEMO
	LAND	IMPROVEMENTS	TOTAL VALUE								
RT. 1 BOX 350 CHESAPEAKE, OHIO 45619 PARCEL-ID 23-064-1401.001	970	00	970								
TOPPING, ROSE LEE AND GEORGE BRITT	16-1-19 PT SE SW PT 0.28ACS.	RES USE CODE 599									
RT. 1 BOX 350 CHESAPEAKE, OHIO 45619 PARCEL-ID 23-064-1401.002	970	2,220	3,190								
RUCKER, JEFFREY R. & DEBRA SUE P.O. BOX 712 CHESAPEAKE, OHIO 45619 PARCEL-ID 23-064-1401.003	16-1-19 SE SW, S PT 0.18ACS.	RES USE CODE 500	700 00 700								George W. & Rose Lee Britt - 16-1-19 SE SW PT 0.28ACS. Clos. on 4/26/93
HEFFNER, ROY G. & BRENDA S. RT. 1 BOX 351 CHESAPEAKE, OHIO 45619 PARCEL-ID 23-064-1402.000	16-01-19 PT SE NW 0000.36A	RES USE CODE 510	650 10,750 11,400								
TOPPING, ROSE LEE & GEORGE W. BRITT	16-01-19 PT SE NW 0000.28A	RES USE CODE 510									
RT. 1, BOX 349 CHESAPEAKE, OH. 45619-0000 PARCEL-ID 23-064-1403.000	970	8,450	9,420								
CORDER, MELVIN & MARY RT. 1 BOX 346 CHESAPEAKE, OHIO 45619-0000 PARCEL-ID 23-064-1500.000	16-01-19 CEN. S1/2 SW 0001.00A	RES USE CODE 510	2,280 13,750 16,030 HOMESITE VALUE LISTED BELOW 2,280 13,750 16,030								
HOUCK, EARL & MARY LOU RT. 1 BOX 566 CHESAPEAKE, OHIO 45619-000 PARCEL-ID 23-064-1600.000	16-01-19 PT. ON BIG BRANCH 10 X 3 0000.00A	RES USE CODE 500	110 00 110								
BAISE, ROY LEE & GOLDIE RT. 1 CHESAPEAKE, OHIO 45619 PARCEL-ID 23-064-1700.000	16-1-19 N PT W PT S1/2 SW LESS 0.95A. BAL. 15.46ACS.	AGR USE CODE 120	1,620 00 1,620								
BURNS, HAROLD DALLAS & BRENDA FRANCE RT. 1 BOX 344 CHESAPEAKE, OHIO 45619 PARCEL-ID 23-064-1700.001	16-1-19 PT N PT W PT S1/2 SW 0.45ACS.	RES USE CODE 510	1,030 9,670 10,700 HOMESITE VALUE LISTED BELOW 00 9,670 9,670								
BAISE, ROY L. & GOLDIE M. ROUTE 1 BOX 344 CHESAPEAKE, OHIO 45619 PARCEL-ID 23-064-1701.000	16-01-19 N PT W PT S 1/2 SW PT 0000.50A	AGR USE CODE 120	00 00 00								

TAX RATE 37.65
A/R RED FACTOR 03.7339
OTH RED FACTOR 07.7450

LAWRENCE
TAX DISTRICT

GENERAL TAX LIST AND DUPLICATE OF REAL AND PUBLIC UTILITY PROPERTY
COUNTY REAL ESTATE TAXES AND SPECIAL ASSESSMENTS
23-UNION TWP-CHESAPEAKE S.D.

12/27/93

TAX YEAR 1993
INTEREST RATE
PAGE NO 3775

OWNER'S NAME MAILING ADDRESS	DESCRIPTION			TAXES CHARGED	DECEMBER TAXES	PENALTY	JUNE TAXES	PENALTY	TOTAL DELINQUENT	C.D. DATE	MEMO
	LAND	IMPROVEMENTS	TOTAL VALUE								
12-02-92 TRNSF TO 23-064-1701.000 TACKETT, CALVIN L. & NAOMI											
TACKETT, CALVIN L. & NAOMI RT 1 BOX 343 TALLOW RIDGE CHESAPEAKE, OHIO 45619 VOL 573 PG 418 PARCEL-ID 23-064-1701.000	16-01-19 N PT W PT S 1/2 SW PT 0000.50A	AGR USE CODE 120									
	1,710	10,960	12,670								
	HOMESITE VALUE LISTED BELOW										
	1,710	10,960	12,670								
12-02-92 TRNSF FROM 23-064-1701.000 BAISE, ROY L. & GOLDIE M.											
WRIGHT, MACK A. RT. 1 BOX 456 CHESAPEAKE, OHIO 45619-0000 PARCEL-ID 23-064-1800.000	16-01-19 NE COR. SE SW 0002.54A	RES USE CODE 500									
	270	00	270								
BAISE, CATHY SHIRLENE RT. 1 BOX 279 CHESAPEAKE, OHIO 45619 PARCEL-ID 23-064-1801.000	16-01-19 PT. NE COR. SE SW 0005.79A	RES USE CODE 500									
	610	00	610								
CARANDE, DAVID H. & TERESA L. ROUTE 1 BOX 60 CHESAPEAKE, OHIO 45619 VOL 547 P G 332 PARCEL-ID 23-065-0100.000	16-1-19 S PT W 1/2 S 1/2 SW LESS 0.12A. BAL=18.64ACS.	AGR USE CODE 120									
	1,960	00	1,960								
10-08-93 36.90 BAISE, DOUGLAS ROUTE 1 BOX 59 CHESAPEAKE, OHIO 45619 PARCEL-ID 23-065-0100.001	16-1-19 PT S PT W 1/2 S 1/2 SW 0 .12ACS.	RES USE CODE 500									
	200	00	200								
MATHEWS, JAMES & DIANNA RT. 1 BOX 61 CHESAPEAKE, OHIO 45619 RT. 58 PARCEL-ID 23-065-0102.000	16-01-19 PT S PT 0000.24A	RES USE CODE 510									
	430	7,410	7,840								
BENSON, ROBERT 295 WHITEHEAD RD BUFORD, GA 30518 PARCEL-ID 23-065-0103.000	16-01-19 S PT. W 1/2 S 1/2 SW PART 0001.18A	RES USE CODE 500									
	680	00	680								
BENSON, ROBERT & SYLVIA 295 WHITEHEAD RD. BUFORD, GA 30518 PARCEL-ID 23-065-0104.000	16-01-19 S PT W 1/2 S 1/2 SW PAR T 0000.90A	RES USE CODE 500									
	110	00	110								
CARANDE, DAVID H. & TERESA L. 008 C/O THE LEADER MORTGAGE CO.	16-01-19 PT S PT W 1/2 S 1/2 S W LESS 1.08ACRES BAL=1.00	AGR USE CODE 120									

TAX RATE 37.65
A/R RED FACTOR 03.7339
OTH RED FACTOR 07.7450

LAWRENCE
TAX DISTRICT

GENERAL TAX LIST AND DUPLICATE OF REAL AND PUBLIC UTILITY PROPERTY
COUNTY REAL ESTATE TAXES AND SPECIAL ASSESSMENTS
23-UNION TWP-CHESAPEAKE S.D.

12/27/93

TAX YEAR 1993
INTEREST RATE
PAGE NO 3776

OWNER'S NAME MAILING ADDRESS	DESCRIPTION			TAXES CHARGED	DECEMBER TAXES	PENALTY	JUNE TAXES	PENALTY	TOTAL DELINQUENT	C.D. DATE	MEMO
	LAND	IMPROVEMENTS	TOTAL VALUE								
SUITE 650 1015 EUCLID AVE. CLEVELAND, OHIO 44115 PARCEL-ID 23-065-0105.000		110 00	110								
CARANDE, DAVID H. & TERESA L. 008 C/O THE LEADER MORTGAGE CO. SUITE 650 1015 EUCLID AVE. CLEVELAND, OHIO 44115 PARCEL-ID 23-065-0105.001	16-01-19 PT S PT W 1/2 S 1/2 S W PT 1.08	AGR USE CODE 120									
	110	15,960	16,070								
BAISE, ROY LEE & GOLDIE RT. 1 BOX 344 CHESAPEAKE, OHIO 45619 PARCEL-ID 23-065-0200.000	16-01-19 PT. S PT. W PT. S 1/2 SW 0002.54A	AGR USE CODE 120									
	270	00	270								
BAISE, DOUGLAS JR. RT. 1 BOX 61-A CHESAPEAKE, OHIO 45619 VOL 545 PG 527 PARCEL-ID 23-065-0201.000	16-1-19 PT S PT W PT S 1/2 SW LESS 0.05A BAL=1.41	RES USE CODE 500									
	700	00	700								
CARANDE, DAVID H. & TERESA L. RT 1 BOX 60 CHESAPEAKE, OHIO 45619 VOL 549 PG 641 PARCEL-ID 23-065-0201.001	16-1-19 PT S PT W PT S 1/2 SW P T 0.05ACS.	AGR USE CODE 120									
	110	00	110								
10-08-93 2.07 WALDO, JAMES E. & EDNA N. 417 SO 4TH ST. IRONTON, OHIO 45638 PARCEL-ID 23-065-0300.000	16-01-19 S 1/2 SE 0061.83A	AGR USE CODE 120									
	00	00	00								
09-21-93 TRNSF TO 23-065-0300.000 WALDO, JAMES E.											
WALDO, JAMES E. 417 SO 4TH ST. IRONTON, OHIO 45638 PARCEL-ID 23-065-0300.000	16-01-19 S 1/2 SE 0061.83A AUV 3,770	AGR USE CODE 120									
	3,770	00	3,770								
09-21-93 TRNSF FROM 23-065-0300.000 WALDO, JAMES E. & EDNA N.											
DINGUS, BILL AND DONNA RT 1 BOX 437 SOUTH POINT, OHIO 45680 87 SHERIFF SALE RTD PARCEL-ID 23-065-0400.000	16-01-19 PT. SE 0000.10A	RES USE CODE 500									
	460	00	460								
FYFFE, PAUL P.O. BOX 378 IRONTON, OHIO 45638 VOL 580 PG 236 PARCEL-ID 23-065-0500.000	16-01-19 PT. SE 0013.64A	RES USE CODE 510									
	3,600	2,730	6,330								
	HOMESITE VALUE LISTED BELOW										

1/3/94
Samuel L. Jr. & Irene L. Hall -

TAX RATE 37.65
A/R RED FACTOR 03.7339
OTH RED FACTOR 07.7450

LAWRENCE
TAX DISTRICT

GENERAL TAX LIST AND DUPLICATE OF REAL AND PUBLIC UTILITY PROPERTY
COUNTY REAL ESTATE TAXES AND SPECIAL ASSESSMENTS
23-UNION TWP-CHESAPEAKE S.D.

12/27/93

TAX YEAR 1993
INTEREST RATE
PAGE NO 3777

OWNER'S NAME MAILING ADDRESS	DESCRIPTION			TAXES CHARGED	DECEMBER TAXES	PENALTY	JUNE TAXES	PENALTY	TOTAL DELINQUENT	C.D. DATE	MEMO
	LAND	IMPROVEMENTS	TOTAL VALUE								
08-09-93 TRNSF FROM 23-065-0500.000	2,280	2,730	5,010								
GREEN, DAVID E. & DARLENE M. RT. 1, BOX 542 CHESAPEAKE, OHIO 45619 PARCEL-ID 23-065-0500.000	16-01-19 PT. SE 0013.64A	RES USE CODE	510								
08-09-93 TRNSF TO 23-065-0500.000	00	00	00								
ALIFF, LEON & LINDA K. RT. 1 BOX 582 CHESAPEAKE, OHIO 45619 VOL 553 PG 67 PARCEL-ID 23-065-0600.000	16-01-19 W PT. E1/2 NE 0000.25A	RES USE CODE	599								
	1,140	2,000	3,140								
BAISE, NORMAN RT. 1 BOX 173 CHESAPEAKE, OHIO PARCEL-ID 23-065-0700.000	16-01-19 PT. SE SW W OF RD. 0001.50A	RES USE CODE	545								
	2,330	00	2,330								
PEMBERTON, LUTISHEY CHESAPEAKE, OHIO PARCEL-ID 23-065-0800.000	16-01-19 PT. CR. S1/2 SW 0001.00A	RES USE CODE	500								
	1,710	00	1,710								
SHRADER, BEVERLY R. RT. 1 BIG BRANCH RD CHESAPEAKE, OHIO 45619 VOL 554 PG 366 PARCEL-ID 23-065-0900.000	16-01-19 PT. E1/2 SE 0000.02A	RES USE CODE	500								
	110	00	110								
SMITH, GROVER D. & MILDRED M. RT. 3 BOX 425 CHESAPEAKE, OHIO 45619 PARCEL-ID 23-065-1000.000	16-01-19 E PT. E1/2 NE 0011.26A	AGR USE CODE	120								
	1,180	00	1,180								
SMITH, GROVER D & MILDRED M RT. 3 BOX 425 CHESAPEAKE, OHIO 45619 PARCEL-ID 23-065-1100.000	16-01-19 PT. E PT. E1/2 NE 0009.26A	AGR USE CODE	120								
	2,730	00	2,730								
RANDOLPH, BILLY D. & EDITH FAY RT. 1 BOX 645 CHESAPEAKE, OHIO 45619-0000 PARCEL-ID 23-065-1200.000	16-01-19 NW NW PT. 0032.19A	AGR USE CODE	120								
	4,440	22,530	26,970								
	1,820	21,160	22,980								
LANDERS, JOHN E. & MABEL M. RT 1 BOX 618 CHESAPEAKE, OHIO 45619-000 PARCEL-ID 23-065-1300.000	16-01-19 PT. SE NE REAR OF LOT S12,13 GREENDALE SUB. DIV. 0001.24A	RES USE CODE	500								
	130	00	130								

TAX RATE 37.65
A/R RED FACTOR 03.7339
OTH RED FACTOR 07.7450

LAWRENCE
TAX DISTRICT

GENERAL TAX LIST AND DUPLICATE OF REAL AND PUBLIC UTILITY PROPERTY
COUNTY REAL ESTATE TAXES AND SPECIAL ASSESSMENTS
23-UNION TWP-CHESAPEAKE S.D.

12/27/93

TAX YEAR 1993
INTEREST RATE
PAGE NO 3778

OWNER'S NAME MAILING ADDRESS	DESCRIPTION			TAXES CHARGED	DECEMBER TAXES	PENALTY	JUNE TAXES	PENALTY	TOTAL DELINQUENT	C.D. DATE	MEMO
	LAND	IMPROVEMENTS	TOTAL VALUE								
BIG BRANCH M. E. CHURCH CHESAPEAKE, OHIO PARCEL-ID 23-065-1400.000	16-01-19 PT. E1/2 SE 0000.93A	USE CODE	685								
	2,120	17,730	19,850								
CRAIG, CHARLES E., JR. & BETTY ROUTE 1 BOX 581 CHESAPEAKE, OHIO 45619 PARCEL-ID 23-065-1600.000	-00-00 1LEAH-MAR SUBDIVISIO N 0000.00A	RES USE CODE	510								
	3,490	18,410	21,900								
	3,490	18,410	21,900								
HAMMOND, RALPH P. & GRACE M. RT. 1 BOX 271 A CHESAPEAKE, OHIO 45619-000 PARCEL-ID 23-065-1700.000	-00-00 2LEAH-MAR SUBDIVISIO N 0000.00A	RES USE CODE	510								Grace M. Hammond
	2,690	13,920	16,610								
	2,690	13,920	16,610								
DUNN, MARK WILLIAM SR. 579 CONNERS ST CHESAPEAKE, OHIO 45619 VOL 572 PG 215 PARCEL-ID 23-065-1800.000	-00-00 3LEAH-MAR SUBDIVISIO N 0000.00A	RES USE CODE	500								
	2,130	00	2,130								
DUNN, MARK WILLIAM SR. 579 CONNERS ST CHESAPEAKE, OHIO 45619-000 VOL 572 PG 215 PARCEL-ID 23-066-0100.000	-00-00 4LEAH-MAR SUBDIVISIO N 0000.00A	RES USE CODE	510								
	2,330	15,650	17,980								
	2,330	15,650	17,980								
DUNN, MARK WILLIAM SR. 579 CONNERS ST CHESAPEAKE, OHIO 45619-000 VOL 572 PG 215 PARCEL-ID 23-066-0200.000	-00-00 5LEAH-MAR SUBDIVISIO N 0000.00A	RES USE CODE	500								
	1,800	00	1,800								
OSBORNE, JAY H. & MARY S. RT.1 BOX 578 CHESAPEAKE, OHIO 45619-000 PARCEL-ID 23-066-0300.000	-00-00 6LEAH-MAR SUBDIVISIO N 0000.00A	RES USE CODE	510								
	2,610	14,910	17,520								
	2,610	14,910	17,520								
OSBORNE, JAY H. & MARY SUSAN RT.1 BOX 578 CHESAPEAKE, OHIO 45619-000 PARCEL-ID 23-066-0400.000	-00-00 7LEAH-MAR SUBDIVISIO N 0000.00A	RES USE CODE	500								
	1,020	00	1,020								
PULLEN, TEDDY N. & VICKIE R. 1 BOX 2810 CHESAPEAKE, OHIO	-00-00 8LEAH-MAR SUBDIVISIO N 0000.00A	RES USE CODE	500								

TAX RATE 37.65
A/R RED FACTOR 03.7339
OTH RED FACTOR 07.7450

LAWRENCE
TAX DISTRICT

GENERAL TAX LIST AND DUPLICATE OF REAL AND PUBLIC UTILITY PROPERTY
COUNTY REAL ESTATE TAXES AND SPECIAL ASSESSMENTS
23-UNION TWP-CHESAPEAKE S.D.

12/27/93

TAX YEAR 1993
INTEREST RATE
PAGE NO 3779

OWNER'S NAME MAILING ADDRESS	DESCRIPTION			TAXES CHARGED	DECEMBER TAXES	PENALTY	JUNE TAXES	PENALTY	TOTAL DELINQUENT	C.D. DATE	MEMO
	LAND	IMPROVEMENTS	TOTAL VALUE								
PARCEL-ID 23-066-0500.000	3,140	00	3,140								
PULLEN, TEDDY N. & VICKIE R. 1 BOX 281D CHESAPEAKE, OHIO	-00-00 9LEAH-MAR SUBDIVISIO N	0000.00A	RES USE CODE 510								
PARCEL-ID 23-066-0600.000	3,980	16,710	20,690								
	3,980	16,710	20,690								
JOSEPH, MARCELLA & SITES, CARL 520A HIGH ST. COAL GROVE, OHIO	-00-00 10LEAH-MAR SUBDIVISIO N	0000.00A	RES USE CODE 500								
VOL 543 PG 384 PARCEL-ID 23-066-0700.000	210	00	210								
JOSEPH, MARCELLA & SITES, CARL 520A HIGH ST. COAL GROVE, OHIO	-00-00 11LEAH-MAR SUBDIVISIO N	0000.00A	RES USE CODE 500								
VOL 543 PG 384 PARCEL-ID 23-066-0800.000	300	00	300								
JOSEPH, MARCELLA & SITES, CARL 520A HIGH STREET COAL GROVE, OHIO	-00-00 12LEAH-MAR SUBDIVISIO N	0000.00A	RES USE CODE 500								
VOL 543 PG 384 PARCEL-ID 23-066-0900.000	180	00	180								
LINKOUS, CHERYL L. AND SNYDER, SANDRA E. 065 RT. 1 BOX 482 CHESAPEAKE, OHIO	-00-00 13LEAH-MAR SUBDIVISIO N	0000.00A	RES USE CODE 520								
PARCEL-ID 23-066-1000.000	5,800	10,430	16,230								
HARLESS, IVAN J. & ELIZABETH RT. 1, BOX 608 CHESAPEAKE, OH.	-00-00 1SUN VALLEY SUBDIV. BLOCK A	0000.00A	RES USE CODE 510								
PARCEL-ID 23-066-1200.000	2,500	13,190	15,690								
	2,500	12,920	15,420								
HUFF, WILLIAM JOSEPH RT. 1 BOX 607 CHESAPEAKE, OHIO	-00-00 2SUN VALLEY SUBDIV. BLOCK A	0000.00A	RES USE CODE 510								
VOL 547 PG 789 PARCEL-ID 23-066-1300.000	2,290	15,220	17,510								
	2,290	15,220	17,510								
BRUNTY, HANSFORD H. & MARCIA RT. 1 BOX 506 CHESAPEAKE, OHIO	-00-00 3 SUN VALLEY SUBDIV. BLOCK A	0000.00A	RES USE CODE 510								
PARCEL-ID 23-066-1400.000	2,240	13,340	15,580								
			HOMESITE VALUE LISTED BELOW								

Tommy W & Pamela S. Carter

and make

Karl and Paula E. Maek

TAX RATE 37.65
A/R RED FACTOR 03.7339
OTH RED FACTOR 07.7450

LAWRENCE
TAX DISTRICT

GENERAL TAX LIST AND DUPLICATE OF REAL AND PUBLIC UTILITY PROPERTY
COUNTY REAL ESTATE TAXES AND SPECIAL ASSESSMENTS
23-UNION TWP-CHESAPEAKE S.D.

12/27/93

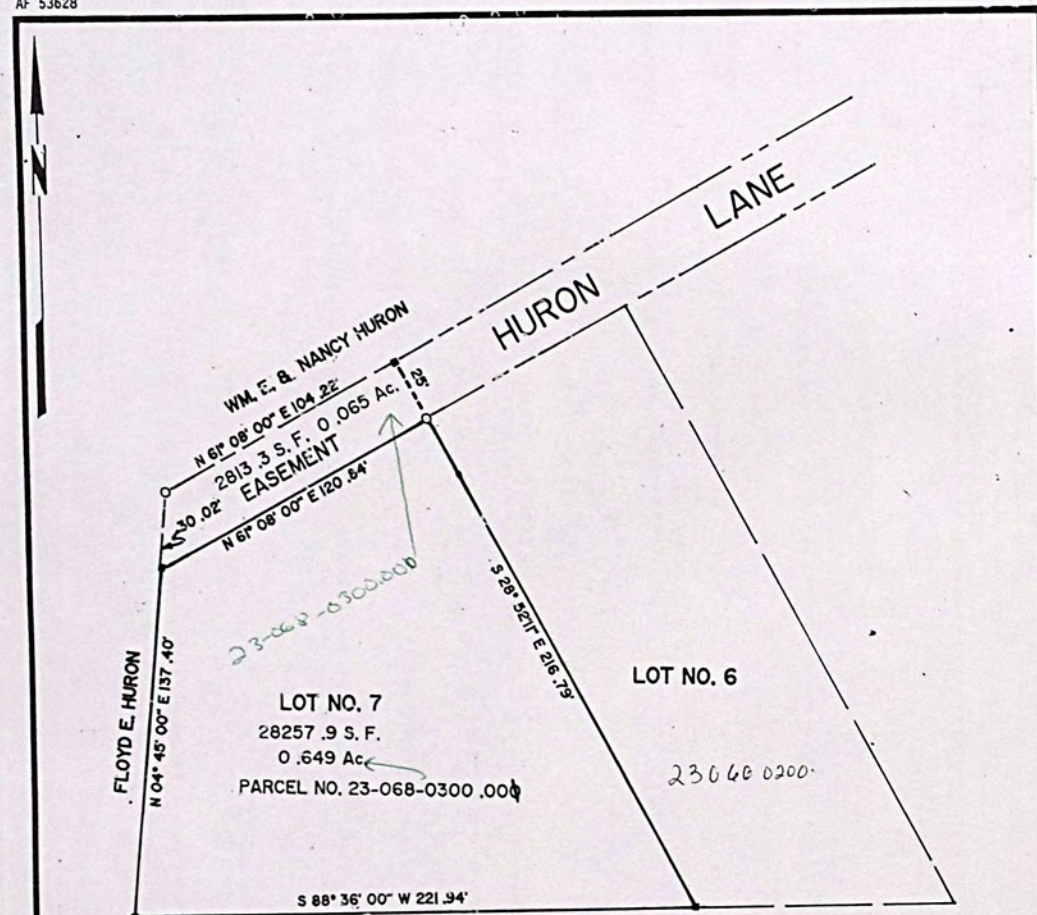
TAX YEAR 1993
INTEREST RATE
PAGE NO 3780

OWNER'S NAME MAILING ADDRESS	DESCRIPTION			TAXES CHARGED	DECEMBER TAXES	PENALTY	JUNE TAXES	PENALTY	TOTAL DELINQUENT	C.D. DATE	MEMO
	LAND	IMPROVEMENTS	TOTAL VALUE								
TURLEY, THOMAS H., 111 & EMMA J RT. 1, BOX 605 CHESAPEAKE, OHIO	-00-00 4 SUN VALLEY SUBDIV. BLOCK A	0000.00A	RES USE CODE 510								
PARCEL-ID 23-066-1500.000	2,190	10,390	12,580								
	2,190	10,390	12,580								
PARSLEY, WILLIAM E. & ANN RT. 1 BOX 604 CHESAPEAKE, OHIO	-00-00 5 SUN VALLEY SUBDIV. BLOCK A	0000.00A	RES USE CODE 510								
PARCEL-ID 23-066-1600.000	2,360	10,870	13,230								
	2,360	10,350	12,710								
STEPHENS, OWEN JR. & BETTY RT. 1 BOX 586 CHESAPEAKE, OH.	-00-00 1 SUN VALLEY SUBDIV. BLOCK B	0000.00A	RES USE CODE 510								
PARCEL-ID 23-066-1800.000	1,630	7,500	9,130								
	1,630	7,500	9,130								
FIRST FEDAL SAV & LOAN ASSN 415 CENTER ST IRONTON, OHIO	-00-00 2 SUN VALLEY SUB BLOCK B	0000.00A	RES USE CODE 510								
PARCEL-ID 23-067-0100.000	2,170	7,220	9,390								
RILEY, KENNETH B. & CAROLYN CITIZENS MORTGAGE CORP. RT. 1 BOX 588 CHESAPEAKE, OHIO	-00-00 3 SUN VALLEY SUBDIV. BLOCK B	0000.00A	RES USE CODE 510								
PARCEL-ID 23-067-0200.000	2,220	11,840	14,060								
	2,220	11,840	14,060								
THORNBURGH, THOMAS DALE BOX 285, RT. 1 CHESAPEAKE, OHIO	-00-00 4 SUN VALLEY SUBDIV. BLOCK B	0000.00A	RES USE CODE 510								
PARCEL-ID 23-067-0300.000	2,270	14,290	16,560								
	2,270	14,290	16,560								
MARCUM, ROBERT R. & BARBARA LE RT. 1 BOX 590 CHESAPEAKE, OHIO	-00-00 5 SUN VALLEY SUBDIV. BLOCK B	0000.00A	RES USE CODE 510								
PARCEL-ID 23-067-0400.000	2,290	14,630	16,920								
MARCUM, ROBERT R. & BARBARA RT. 1 BOX 590 CHESAPEAKE, OHIO	-00-00 6 SUN VALLEY SUBDIV. BL B 6475 SQ FT LESS 3356 SQ	0000.00A	RES USE CODE 500								
PARCEL-ID 23-067-0500.000	1,040	00	1,040								

OWNER'S NAME MAILING ADDRESS	DESCRIPTION			TAXES CHARGED	DECEMBER TAXES	PENALTY	JUNE TAXES	PENALTY	TOTAL DELINQUENT	C.D. DATE	MEMO
	LAND	IMPROVEMENTS	TOTAL VALUE								
SIMPKINS, ROBERT RYAN RT. 1 HAWTHORNE DR. CHESAPEAKE, OHIO 45619 PARCEL-ID 23-067-0501.000	-00-00 BL 8 3356 SQ FT ONLY 0000.00A	6 SUN VALLEY SUBDIV. RES USE CODE 500	360								
SIMPKINS, ROBERT L. & GAIL P.O. BOX 221 CHESAPEAKE, OHIO 45619 PARCEL-ID 23-067-0600.000	-00-00 BLOCK 8 0000.00A	7 SUN VALLEY SUBDIV. RES USE CODE 510	360								
	2,350 HOMESITE VALUE LISTED BELOW 2,350	11,520 13,870	13,870								
CISCO, BERNARD BRENT 005 C/O APPALACHIAN LIFE INSURANCE COMPANY P. O. BOX 5147 SPRINGFIELD, ILL 62705 PARCEL-ID 23-067-0700.000	-00-00 BLOCK 8 0000.00A	8 SUN VALLEY SUBDIV. RES USE CODE 510	1,980								
	1,980 HOMESITE VALUE LISTED BELOW 1,980	9,850 11,830	11,830								
LOCKARD, PAUL E. & JANICE K. RT. 1 BOX 603 CHESAPEAKE, OHIO 45619 PARCEL-ID 23-067-0800.000	-00-00 BLOCK 8 0000.00A	9 SUN VALLEY SUBDIV. RES USE CODE 510	2,100								
	10,950	13,050									
PINSON, STEVEN R. & BRENDA G. RT. 1, BOX 593-A CHESAPEAKE, OHIO 45619 PARCEL-ID 23-067-0900.000	-00-00 BLOCK 8 0000.00A	10 SUN VALLEY SUBDIV. RES USE CODE 510	1,900								
	11,840	13,740									
MORAN, GREGORY E. & JULIE A. 019 C/O SOURCE ONE MORTGAGE SE CO 27555 FARMINGTON ROAD P. O. BOX 1800 FARMINGTON HILLS, M 48018 PARCEL-ID 23-067-1000.000	-00-00 BLOCK 8 0000.00A	11 SUN VALLEY SUBDIV. RES USE CODE 510	2,030								
	12,530 HOMESITE VALUE LISTED BELOW 2,030	14,560	14,560								
ESTEP, FRANK & MATTIE 215 HAWTHORNE DR. BOX 595 CHESAPEAKE, OHIO 45619-0000 PARCEL-ID 23-067-1100.000	-00-00 BLOCK 8 0000.00A	12 SUN VALLEY SUBDIV. RES USE CODE 510	2,180								
	11,050 HOMESITE VALUE LISTED BELOW 2,180	13,230	13,230								
STEWART, ALMA M. 217 HAWTHORNE DR. CHESAPEAKE, OHIO 45619 PARCEL-ID 23-067-1200.000	-00-00 BLOCK 8 0000.00A	13 SUN VALLEY SUBDIV. RES USE CODE 510	2,220								
	10,050 HOMESITE VALUE LISTED BELOW 2,220	12,270	12,270								

[illegible]

AF 53628




Surveyed by:
Jack G. Meenach
 JACK G. MEENACH P.S.
 Ohio Reg. No. 5854
 Chesapeake, Ohio

LEGEND
 • MONUMENT FOUND
 • MONUMENT SET

DEED VOLUME 582 PAGE 456
 PLAT OF SURVEY
 FOR

WILLIAM E. HURON

STATE OF OHIO, LAWRENCE COUNTY
 UNIONTWP, R16 W, TWP. 1, SECTION 19
 SUN VALLEY SUBDIVISION
 PLAT BOOK 3 PAGE 23



SCALE IN FEET
 Date: OCTOBER 1994

SEAL

BIAS BLUEPRINT Huntington, WV

LAWRENCE
TAX DISTRICT

GENERAL TAX LIST AND DUPLICATE OF REAL AND PUBLIC UTILITY PROPERTY
COUNTY REAL ESTATE TAXES AND SPECIAL ASSESSMENTS
23-UNION TWP-CHESEAPEAKE S.D.

TAX YEAR	1993
INTEREST RATE	
PAGE NO	3783

OWNER'S NAME MAILING ADDRESS	DESCRIPTION			TAXES CHARGED	DECEMBER TAXES	PENALTY	JUNE TAXES	PENALTY	TOTAL DELINQUENT	C.D. DATE	MEMO
	LAND	IMPROVEMENTS	TOTAL VALUE								
Huron, William E. CHESAPEAKE, OHIO 45619 VOL 582 PG 456 PARCEL-ID 23-068-0300.000	0000.00A	RES USE CODE 500	500	0300.00 - 28,257.94 = 28,257.94							
11-03-93 TRNSF FROM 23-068-0300.000	2,970	00	2,970	Robert A. & Jane S. Huron							
WOLF, JAMES L. & ELAINE M. RD 1, BOX 602 CHESAPEAKE, OHIO 45619-000 PARCEL-ID 23-068-0400.000	-00-00 BLOCK C 0000.00A	8 SUN VALLEY SUBDIV. RES USE CODE 500	500	101,144							
11-03-93 TRNSF FROM 23-068-0400.000	3,040	00	3,040	Gary Randolph Fulton & Sue Ellen Shrant							
WOLF, JAMES L. & ELAINE M. RD 1, BOX 602 CHESAPEAKE, OHIO 45619-000 PARCEL-ID 23-068-0500.000	-00-00 BLOCK C 0000.00A	9 SUN VALLEY SUBDIV. RES USE CODE 510	510	101,144							
11-03-93 TRNSF FROM 23-068-0500.000	3,600	12,210	15,810	Gary Randolph Fulton & Sue Ellen Shrant							
LOCKHARD, PAUL E. & JANICE K. RT. 1 BOX 603 CHESAPEAKE, OHIO 45619-000 PARCEL-ID 23-068-0600.000	-00-00 BLOCK C 0000.00A	SUN VALLEY SUBDIV. RES USE CODE 510	510	11,121							
11-03-93 TRNSF FROM 23-068-0600.000	5,090	16,440	21,530	Gary Randolph Fulton & Sue Ellen Shrant							
LOCKHARD, PAUL E. & JANICE K. RT. 1 BOX 603 CHESAPEAKE, OHIO 45619-000 PARCEL-ID 23-068-0700.000	-00-00 BLOCK C 0000.00A	13 SUN VALLEY SUBDIV. RES USE CODE 500	500	16,440							
11-03-93 TRNSF FROM 23-068-0700.000	2,220	00	2,220								
SITES, CARL RT. 1, BOX 576 CHESAPEAKE, OHIO 45619 PARCEL-ID 23-068-0800.000	-00-00 BLOCK C 0000.00A	14 SUN VALLEY SUBDIV. RES USE CODE 500	500	260							
11-03-93 TRNSF FROM 23-068-0800.000	260	00	260								
SITES, CARL RT. 1, BOX 576 CHESAPEAKE, OHIO 45619 PARCEL-ID 23-068-0900.000	-00-00 BLOCK C 0000.00A	15 SUN VALLEY SUBDIV. RES USE CODE 500	500	920							
11-03-93 TRNSF FROM 23-068-0900.000	920	00	920								
SITES, CARL RT. 1, BOX 576 CHESAPEAKE, OHIO 45619 PARCEL-ID 23-068-1000.000	-00-00 BLOCK C 0000.00A	16 SUN VALLEY SUBDIV. RES USE CODE 510	510	1,850							
11-03-93 TRNSF FROM 23-068-1000.000	1,850	20,230	22,080								
SITES, CARL RT. 1, BOX 576 CHESAPEAKE, OHIO 45619 PARCEL-ID 23-068-1100.000	-00-00 BLOCK C 0000.00A	17 SUN VALLEY SUBDIV. RES USE CODE 500	500								

TARGET RATE	37.65
A/R RED FACTOR	03.7339
OTH RED FACTOR	07.7450

LAWRENCE
TAX DISTRICT

GENERAL TAX LIST AND DUPLICATE OF REAL AND PUBLIC UTILITY PROPERTY
COUNTY REAL ESTATE TAXES AND SPECIAL ASSESSMENTS
23-UNION TWP-CHESAPEAKE S.D. 12

TAX YEAR	1993
INTEREST RATE	
PAGE NO	3784

[illegible]

OWNER'S NAME MAILING ADDRESS	DESCRIPTION			TAXES CHARGED	DECEMBER TAXES	PENALTY	JUNE TAXES	PENALTY	TOTAL DELINQUENT	C.D. DATE	MEMO
	LAND	IMPROVEMENTS	TOTAL VALUE								
PARCEL-ID 23-068-1800.000											
	2,050	7,060	9,110								
	HOMESITE VALUE LISTED BELOW										
	2,050	6,510	8,560								
RUGGLES, ELIZABETH RT. 1, BOX 643 CHESAPEAKE, OHIO 45619-000 VOL 581 PG 536	-00-00 TRACT 4 GREEN ACRES 0000.58A RES USE CODE 500										
PARCEL-ID 23-069-0100.000	1,080	00	1,080								
09-23-93 TRNSF FROM 23-069-0100.000	RUGGLES, CHARLES A. & VIR										
RUGGLES, CHARLES A. & VIRGINIA RT. 1, BOX 643 CHESAPEAKE, OHIO 45619-000	-00-00 TRACT 4 GREEN ACRES 0000.58A RES USE CODE 500										
PARCEL-ID 23-069-0100.000											
09-23-93 TRNSF TO 23-069-0100.000	00	00	00								
RUGGLES, CHARLES A. & VIRGINIA RT. 1, BOX 643 CHESAPEAKE, OHIO 45619-000	-00-00 TRACT 5 GREEN ACRES 0000.58A RES USE CODE 510										
PARCEL-ID 23-069-0200.000											
09-23-93 TRNSF TO 23-069-0200.000	00	00	00								
RUGGLES, ELIZABETH RT. 1, BOX 643 CHESAPEAKE, OHIO 45619-000 VOL 581 PG 534	-00-00 TRACT 5 GREEN ACRES 0000.58A RES USE CODE 510										
PARCEL-ID 23-069-0200.000	1,420	9,700	11,120								
	HOMESITE VALUE LISTED BELOW										
	1,420	9,380	10,800								
09-23-93 TRNSF FROM 23-069-0200.000	RUGGLES, CHARLES A. & VIR										
RUGGLES, CHARLES A. & VIRGINIA RT. 1, BOX 643 CHESAPEAKE, OHIO 45619-000	-00-00 TRACT 6 GREEN ACRES 0001.56A RES USE CODE 500										
PARCEL-ID 23-069-0300.000											
09-23-93 TRNSF TO 23-069-0300.000	00	00	00								
RUGGLES, ELIZABETH RT. 1, BOX 643 CHESAPEAKE, OHIO 45619-000 VOL 581 PG 534	-00-00 TRACT 6 GREEN ACRES 0001.56A RES USE CODE 500										
PARCEL-ID 23-069-0300.000	470	00	470								
09-23-93 TRNSF FROM 23-069-0300.000	RUGGLES, CHARLES A. & VIR										
PRINCE, DONALD LEE & ANNA M. 321 W. 7TH ST. HUNTINGTON, W.V. 25701	-00-00 TRACT 7 GREEN ACRES 0000.91A RES USE CODE 500										
PARCEL-ID 23-069-0400.000	1,790	00	1,790								

[illegible]

OWNER'S NAME MAILING ADDRESS	DESCRIPTION			TAXES CHARGED	DECEMBER TAXES	PENALTY	JUNE TAXES	PENALTY	TOTAL DELINQUENT	C.D. DATE	MEMO
	LAND	IMPROVEMENTS	TOTAL VALUE								
C/O TRANSAMERICA REAL ESTATE TAX SERVICE 1105 SCHROCK RD SUITE 437 COLUMBUS, OHIO 43229 PARCEL-ID 23-069-1300.000	1,490	5,320	6,810								
	HOMESITE VALUE LISTED BELOW										
	1,490	5,320	6,810								
PARNELL, ROBERT L. RT. 1 BOX 514 CHESAPEAKE, OHIO PARCEL-ID 23-069-1400.000	-00-00	9 GREENDALE SUBDIV.									
	0000.00A	RES USE CODE	510								
	1,490	7,540	9,030								
	HOMESITE VALUE LISTED BELOW										
	1,490	7,540	9,030								
THACKER, JEANETTE RT. 1 BOX 304 CHESAPEAKE, OHIO 45619 PARCEL-ID 23-069-1500.000	-00-00	10 GREENDALE SUBDIV.									
	0000.00A	RES USE CODE	510								
	1,490	6,670	8,160								
	HOMESITE VALUE LISTED BELOW										
	1,490	6,670	8,160								
BROUGHTON, LANCE D. & JANET G. RT. 1 BOX 516 CHESAPEAKE, OHIO 45619 PARCEL-ID 23-069-1600.000	-00-00	11 GREENDALE SUBDIV.									
	0000.00A	RES USE CODE	510								
	1,490	11,130	12,620								
	HOMESITE VALUE LISTED BELOW										
	1,490	11,130	12,620								
LANDERS, JOHN E. & MABEL M. RT 1 BOX 618 CHESAPEAKE, OHIO 45619-0000 PARCEL-ID 23-069-1700.000	-00-00	12 GREENDALE SUBDIV.									
	0000.00A	RES USE CODE	510								
	1,670	10,840	12,510								
	HOMESITE VALUE LISTED BELOW										
	1,670	10,840	12,510								
LANDERS, JOHN E. & MABEL M. RT 1 BOX 618 CHESAPEAKE, OHIO 45619-0000 Y PARCEL-ID 23-069-1800.000	-00-00	13 GREENDALE SUBDIV.									
	0000.00A	RES USE CODE	500								
	1,260	00	1,260								
OSKIN, JOSEPH L. & DIANE R.R. 1 BOX 519 CHESAPEAKE, OHIO 45619-0000 PARCEL-ID 23-070-0100.000	-00-00	14 GREENDALE SUBDIV.									
	0000.00A	RES USE CODE	500								
	1,260	00	1,260								
OSKIN, JOSEPH L. & DIANE R.R. 1 BOX 519 CHESAPEAKE, OHIO 45619-0000 PARCEL-ID 23-070-0200.000	-00-00	15 GREENDALE SUBDIV.									
	0000.00A	RES USE CODE	510								
	1,650	14,760	16,410								
	HOMESITE VALUE LISTED BELOW										
	1,650	14,760	16,410								
OSKIN, JOSEPH L. & JUDITH DIANE R.R. 1 BOX 519 CHESAPEAKE, OHIO 45619-0000 PARCEL-ID 23-070-0300.000	-00-00	16 GREENDALE SUBDIV.									
	0000.00A	RES USE CODE	599								
	1,520	970	2,490								
OSKIN, JOSEPH L. & JUDITH DIANE R.R. 1 BOX 519	-00-00	17 GREENDALE SUBDIV.									
	0000.00A	RES USE CODE	545								

[illegible]

TAX RATE 37.65
A/R RED FACTOR 03.7339
OTH RED FACTOR 07.7450

LAWRENCE
TAX DISTRICT

GENERAL TAX LIST AND DUPLICATE OF REAL AND PUBLIC UTILITY PROPERTY
COUNTY REAL ESTATE TAXES AND SPECIAL ASSESSMENTS
23-UNION TWP-CHESAPEAKE S.D.

12/27/93

TAX YEAR 1993
INTEREST RATE
PAGE NO 3789

OWNER'S NAME MAILING ADDRESS	DESCRIPTION			TAXES CHARGED	DECEMBER TAXES	PENALTY	JUNE TAXES	PENALTY	TOTAL DELINQUENT	C.D. DATE	MEMO
	LAND	IMPROVEMENTS	TOTAL VALUE								
SUITE 650 1015 EUCLID AVE. CLEVELAND, OHIO 44115 PARCEL-ID 23-070-1200.000	1,760	6,130	7,890								
		HOMESITE VALUE LISTED BELOW									
	1,760	6,130	7,890								
GREENWOOD, DOROTHY J. 019 C/O SOURCE ONE MORTGAGE SE CO 27555 FARMINGTON ROAD P. O. BOX 1800 FARMINGTON HILLS, M 48018 PARCEL-ID 23-070-1300.000	-00-00 26 GREENDALE SUBDIV. 0000.00A	RES USE CODE 510									
	1,600	7,540	9,140								
		HOMESITE VALUE LISTED BELOW									
	1,600	7,540	9,140								
GREENWOOD, DOROTHY J. 019 C/O SOURCE ONE MORTGAGE SE CO 27555 FARMINGTON ROAD P. O. BOX 1800 FARMINGTON HILLS, M 48018 PARCEL-ID 23-070-1400.000	-00-00 27 GREENDALE SUBDIV. 0000.00A	RES USE CODE 500									
	1,100	00	1,100								
NICOL, ROBERT & VIRGINIA RT. 4 BOX 57 CHESAPEAKE, OHIO 45619-0000 PARCEL-ID 23-070-1600.000	16-01-20 W1/2 NW LESS 28A. 0053.00A	AGR USE CODE 121									
		AUV									
	3,550	00	3,550								Virginia Nicol - Sandra S. Akers + Robert B. Nicol - Sandra J. Akers
ROMANS, ARTHUR F. & BETTY J. RT. 1 BOX 536 CHESAPEAKE, OHIO 45619 PARCEL-ID 23-070-1700.000	16-01-20 S END W1/2 NW LESS 17,90A. 0003.10A	RES USE CODE 500									
	330	00	330								
WELLS, ORVILLE & MAE RT. 4 BOX 91 CHESAPEAKE, OHIO 45619-0000 PARCEL-ID 23-070-1800.000	16-01-20 PT. S END W1/2 NW 0004.00A	RES USE CODE 510									
	2,240	5,310	7,550								
		HOMESITE VALUE LISTED BELOW									
	1,930	5,110	7,040								
MAYNARD, ELDON LEE & LUCY E. RT. 4 BOX 93 CHESAPEAKE, OHIO 45619-0000 PARCEL-ID 23-071-0100.000	16-01-20 PT. S END W1/2 NW 0013.50A	RES USE CODE 510									
	2,590	28,770	31,360								
		HOMESITE VALUE LISTED BELOW									
	1,540	5,440	6,980								
SMITH, GROVER D. & MILDRED M. RT. 3 BOX 425 CHESAPEAKE, OHIO 45618 PARCEL-ID 23-071-0200.000	16-01-20 NW COR. W1/2 NW 0004.00A	RES USE CODE 500									
	420	00	420								
GALLAHER, H. A. RT. 1 CHESAPEAKE, OHIO PARCEL-ID 23-071-0300.000	16-01-20 PT. S END W1/2 SW RT. OF WAY 0000.40A	RES USE CODE 500									
	1,500	00	1,500								
PEMBERTON, MARK & GENENA D	16-01-20 W END SW NW										

TAX RATE 37.65
A/R RED FACTOR 03.7339
OTH RED FACTOR 07.7450

LAWRENCE
TAX DISTRICT

GENERAL TAX LIST AND DUPLICATE OF REAL AND PUBLIC UTILITY PROPERTY
COUNTY REAL ESTATE TAXES AND SPECIAL ASSESSMENTS
23-UNION TWP-CHESAPEAKE S.D.

12/27/93

TAX YEAR 1993
INTEREST RATE
PAGE NO 3790

OWNER'S NAME MAILING ADDRESS	DESCRIPTION			TAXES CHARGED	DECEMBER TAXES	PENALTY	JUNE TAXES	PENALTY	TOTAL DELINQUENT	C.D. DATE	MEMO
	LAND	IMPROVEMENTS	TOTAL VALUE								
RT 1 BIG BRANCH CHESAPEAKE, OHIO 45619 PARCEL-ID 23-071-0400.000	0003.00A	RES USE CODE 500									
	320	00	320								Glen P. + Barbara S. H. Hs
ADKINS, GENEVA JEAN C/O JEAN WAKEGIJIG RT. 4 BOX 104 CHESAPEAKE, OHIO 45619 AC CORR 1989 PARCEL-ID 23-071-0500.000	16-1-20 NE NW 24.71ACRES AUV 610	AGR USE CODE 120									
		00	610								
TURNER, MARVIN E. & REBA RT. 4 BOX 95 CHESAPEAKE, OHIO 45619-0000 AC CORR 1989 PARCEL-ID 23-071-0600.000	16-1-20 PT NW NW 16.72ACRES AGR USE CODE 120										1-27-94 Marvin E. Turner
	1,230	00	1,230								
TURNER, MARVIN E. & REBA RT. 4 BOX 95 CHESAPEAKE, OHIO 45619-0000 PARCEL-ID 23-071-0700.000	16-1-20 SE NW 9.17ACS AGR USE CODE 120										- Same
	2,780	14,730	17,510								
		HOMESITE VALUE LISTED BELOW									
	1,930	6,970	8,900								
WELLS, EARL R. & WANDA JEAN RT. 4 BOX 99 CHESAPEAKE, OHIO 45619 PARCEL-ID 23-071-0800.000	16-01-20 SE NW PT. 0003.80A	AGR USE CODE 121									
		AUV									
	90	00	90								
PORTER, DEBORAH GAIL RT. 4 BOX 97 CHESAPEAKE, OHIO 45619 VOL 546 PG 825 PARCEL-ID 23-071-0900.000	16-01-20 SE NW PT. 0012.38A	RES USE CODE 510									
	3,120	5,040	8,160								
		HOMESITE VALUE LISTED BELOW									
	1,930	4,490	6,420								
TAYLOR, BRENDA GAIL RT. 4 BOX 98-A CHESAPEAKE, OHIO 45619 VOL 566 PG 264 PARCEL-ID 23-071-1000.000	16-01-20 PT. SE NW 0011.80A	RES USE CODE 510									
	3,060	5,100	8,160								
		HOMESITE VALUE LISTED BELOW									
	1,930	4,840	6,770								
GALLAHER, H. A. RT. 1 CHESAPEAKE, OHIO PARCEL-ID 23-071-1100.000	16-01-20 PT. SE NW RT. OF WAY 0000.40A	RES USE CODE 500									
	110	00	110								
ADKINS, GENEVA JEAN C/O JEAN WAKEGIJIG RT. 4 BOX 104 CHESAPEAKE, OHIO 45619 PARCEL-ID 23-071-1200.000	16-1-20 PT SE NW 3.69ACRES AUV 90	AGR USE CODE 120									
		00	90								
VIARS, ROBERT FRANKLIN (AKA ROBERT F.) RT. 4 BOX 98 CHESAPEAKE, OHIO 45619 PARCEL-ID 23-071-1300.000	16-01-20 W PT. SE NE & NE PT. NW SE & S PT. W1/2 NE 0045.50A	AGR USE CODE 120									
	6,600	6,730	13,330								

0311

[illegible][illegible]

LAWRENCE
TAX DISTRICT

GENERAL TAX LIST AND DUPLICATE OF REAL AND PUBLIC UTILITY PROPERTY
COUNTY REAL ESTATE TAXES AND SPECIAL ASSESSMENTS
23-UNION TWP-CHEESAPEAKE S.D.

RTY	TAX YEAR	1993
12/27/93	INTEREST RATE	
	PAGE NO	3799

[illegible]

TOTAL	38.65
A/R RED FACTOR	03.7339
OTH RED FACTOR	07.7450

LAWRENCE
TAX DISTRICT

GENERAL TAX LIST AND DUPLICATE OF REAL AND PUBLIC UTILITY PROPERTY
COUNTY REAL ESTATE TAXES AND SPECIAL ASSESSMENTS
23-UNION TWP-CHESAPEAKE S.D. 12

PROPERTY	TAX YEAR	1993
12/27/93	INTEREST RATE	
	PAGE NO	3800

OWNER'S NAME MAILING ADDRESS	DESCRIPTION			TAXES CHARGED	DECEMBER TAXES	PENALTY	JUNE TAXES	PENALTY	TOTAL DELINQUENT	C.D. DATE	MEMO
	LAND	IMPROVEMENTS	TOTAL VALUE								
MCQUAID, GLEO ET AL LIFE EST MCQUAID, FRANKLIN EUGENE REM. RT. 1 BOX 464 CHESAPEAKE, OH. 45619-0000 PARCEL-ID 23-072-0901.000	16-01-20 N PT E 1/2 SW PT 0001.05A	AGR USE CODE	120								
			410								
			00								
			410								
MCQUAID, FRANKLIN EUGENE RT. 1 BOX 464 CHESAPEAKE, OHIO 45619-0000 PARCEL-ID 23-072-0902.000	16-01-20 N PT. E 1/2 SW 0000.45A	AGR USE CODE	115								
			550								
			3,440								
			3,990								
		HOMESITE VALUE LISTED BELOW									
			550								
			3,130								
			3,680								
MCQUAID GAS CO 1614 7TH AVE HUNTINGTON W VA 25703 GAS WELL PARCEL-ID 23-072-0910.000	GAS WELL PERMIT NO 34 2 **14 MIN USE CODE		200								
			3,310								
			00								
			3,310								
BARNETT GAS CO. 1614 7TH AVE HUNTINGTON WVA 25703 GAS WELL PARCEL-ID 23-072-0911.000	GAS WELL PERMIT NO 34 2 **14 MIN USE CODE		200								
			40								
			00								
			40								
BARNETT GAS CO. 1614 7TH AVENUE HUNTINGTON, W. VA. 25703 GAS WELL PARCEL-ID 23-072-0912.000	GAS WELL PERMIT #34 2 14 MIN USE CODE		200								
			40								
			00								
			40								
BARNETT GAS CO. 1614 7TH AVENUE HUNTINGTON, W. VA. 25703 GAS WELL PARCEL-ID 23-072-0913.000	GAS WELL PERMIT #34 2 14 MIN USE CODE		200								
			40								
			00								
			40								
STAR GAS CO. 1614 7 TH AVE HUNTINGTON W VA 25703 GAS WELL PARCEL-ID 23-072-0914.000	GAS WELL PERMIT NO 34 MIN USE CODE		200								
			1,010								
			00								
			1,010								
THACKER, RUTH ANN RT. 1 BOX 459 CHESAPEAKE, OHIO 45619 PARCEL-ID 23-072-1000.000	16-01-20 N PT. E 1/2 SW PT. SW COR. 0000.97A	RES USE CODE	545								
			1,210								
			00								
			1,210								
ESTEP, BOBBY & LINDA LOUISE RT. 1 BOX 460 CHESAPEAKE, OHIO 45619 PARCEL-ID 23-072-1100.000	16-01-20 N PT. E 1/2 SW 0001.00A	RES USE CODE	510								
			1,230								
			13,250								
			14,480								
		HOMESITE VALUE LISTED BELOW									
			1,230								
			13,130								
			14,360								
PLUMLEY, WALTER G. ROUTE 1 BOX 384 CHESAPEAKE, OHIO 45619 VOL 556 PG 166, 170	16-01-20 N PT E 1/2 SW LESS 0.38A & 0.52A 0007.10A	COM USE CODE	416								

12/27/93

PAGE NO

3801

OWNER'S NAME MAILING ADDRESS	DESCRIPTION			TAXES CHARGED	DECEMBER TAXES	PENALTY	JUNE TAXES	PENALTY	TOTAL DELINQUENT	C.D. DATE	MEMO
	LAND	IMPROVEMENTS	TOTAL VALUE								
PARCEL-ID 23-072-1200.000	1,870	1,380	3,250								
SITES, ORIE	16-01-20 PT N PT E 1/2 SW										
RT. 5 BOX 14-A-2	0000.38A	RES USE CODE	545								
PROCTORVILLE, OHIO 45669											
PARCEL-ID 23-072-1201.000	00	00	00								
03-16-93 TRNSF TO 23-072-1201.000	NORRIS, HARRY E. & ILA K.										
NORRIS, HARRY E. & ILA K.	16-01-20 PT N PT E 1/2 SW										
2106 JOHNSTOWN ROAD	0000.38A	RES USE CODE	545								
HUNTINGTON, WV 25701											
VOL 575 PG 651	790	3,370	4,160								
PARCEL-ID 23-072-1201.000	HOMESITE VALUE LISTED BELOW										
03-16-93 TRNSF FROM 23-072-1201.000	790	2,950	3,740								
SITES, ORIE											
BOOTH, MICHAEL A. DIANA	16-01-20 N PT E 1/2 SW PT										
RT. 1, BOX 461	0000.52A	RES USE CODE	545								
CHESAPEAKE, OHIO 45619											
PARCEL-ID 23-072-1202.000	940	2,920	3,860								
ESTEP, BOBBY L. & LINDA L.	16-01-20 PT. N PT. E 1/2 SW										
P.O. BOX 21	0001.00A	RES USE CODE	500								
RT. 4, BOX 415-A											
CHESAPEAKE, OHIO 45619-0000	110	00	110								
PARCEL-ID 23-072-1300.000											
BLOSS, HERMAN	16-01-20 IN N PT. E 1/2 SE										
C/O RICK & PHYLLIS ADKINS	0001.08A	RES USE CODE	545								
RT. 1, BOX 463											
CHESAPEAKE, OHIO 45619	1,230	1,710	2,940								
PARCEL-ID 23-072-1400.000											
BLOSS, HERMAN	16-01-20 PT IN N PT E 1/2 SE										
C/O RICK & PHYLLIS ADKINS	0000.42A	RES USE CODE	500								
RT. 1, BOX 463											
CHESAPEAKE, OHIO 45619	110	00	110								
PARCEL-ID 23-072-1401.000											
BOLEN, RICHARD J.	16-01-20 SE PT. SE										
PO BOX 2185	0001.16A	AGR USE CODE	120								
HUNTINGTON, W. VA. 25722											
PARCEL-ID 23-072-1500.000	120	00	120								
MORSE, JEREMY P. & JANE L.	16-01-20 SE PT. SE										
RT. 1 BOX 473	0004.83A	AGR USE CODE	120								
CHESAPEAKE, OHIO 45619											
PARCEL-ID 23-072-1600.000	1,440	00	1,440								
HAVENS, DANNARD	16-01-20 PT. SE SE E OF HENSON										
RT. 1 BOX 453	HOLLOW RD.										
CHESAPEAKE, OHIO 45619	0001.75A	RES USE CODE	510								
PARCEL-ID 23-072-1700.000	1,450	470	1,920								
	HOMESITE VALUE LISTED BELOW										

OWNER'S NAME MAILING ADDRESS	DESCRIPTION			TAXES CHARGED	DECEMBER TAXES	PENALTY	JUNE TAXES	PENALTY	TOTAL DELINQUENT	C.D. DATE	MEMO
	LAND	IMPROVEMENTS	TOTAL VALUE								
	1,230	00	1,230								
SCHNEIDER, DOROTHY B. RT. 1 BOX 353 WILLOW WOOD, OHIO 45696 PARCEL-ID 23-072-1800.000	16-01-20 SW PT. 0000.28A	RES USE CODE 510									
	1,220	7,740	8,960								
CHINN, HOMER KYLE RT. 1 BOX 456 CHESAPEAKE, OHIO 45619 PARCEL-ID 23-072-1802.000	16-01-20 S PT E 1/2 SE PT 0017.53A	AGR USE CODE 120									
	1,840	00	1,840								
SCHNEIDER, DOROTHY B. RT. 1 BOX 353 WILLOW WOOD, OHIO 45696 PARCEL-ID 23-072-1900.000	16-1-20 PT NW OF SW 1.47ACS RES USE CODE 500										
	440	00	440								
TREDWAY, THOMAS RT. 1 BOX 551 CHESAPEAKE, OHIO 45619 PARCEL-ID 23-073-0100.000	16-01-20 NE PT. 0000.34A	RES USE CODE 510									
	1,370	9,200	10,570								
SCHNEIDER, DOROTHY B. RT. 1 BOX 353 WILLOW WOOD, OHIO 45696 PARCEL-ID 23-073-0200.000	16-01-20 PT. SW SW 0003.87A	RES USE CODE 510									
	3,130	10,440	13,570								
ROSE, MILLARD A. & MARJORIE RT 1 BOX 528 CHESAPEAKE, OHIO 04519 PARCEL-ID 23-073-0300.000	16-01-20 W1/2 SW PT. 0000.39A	RES USE CODE 510									
	1,480	6,470	7,950								
	1,480	6,370	7,850								
LECLAIRE, A. W. & BETTY RT 1 BOX 530 CHESAPEAKE, OHIO 45619-0000 PARCEL-ID 23-073-0400.000	16-01-20 W1/2 SW PT. 0000.01A	RES USE CODE 500		0400.001	0.30/AC	Bel. 30/AC					
	110	00	110								
ARMS, BRENDA 807 BROWN ST. CHESAPEAKE, OHIO 45619 PARCEL-ID 23-073-0401.000	16-01-20 W 1/2 SW PT 0000.21A	RES USE CODE 500									
	770	00	770								
HUFF, HOMER & RUTH E. RT 1 BOX 223 CHESAPEAKE, OHIO 45619 PARCEL-ID 23-073-0500.000	16-01-20 PT. W1/2 SW 0000.36A	RES USE CODE 510									
	1,280	7,270	8,550								
	1,280	6,600	7,880								
BRIGHT, CLARENCE R. & JANET G RT 1 BOX 516 CHESAPEAKE, OHIO 45619	16-01-20 PT. W1/2 SW 0000.81A	RES USE CODE 510									

*Overseas Connection
by return 1-12
Charles H. Platt
6244*

DANNIE O. & DONNA M. Newman

SURVEYOR'S CERTIFICATE

TO WHOM IT MAY CONCERN:

Date 1/12 1914

I hereby certify that on or about _____ 19____, I surveyed real property owned by A. W. L. Lohrey, situated in _____ Township and/or _____ Corporation, _____ County, Ohio. This certificate is made for the purpose of correcting the Auditor's tax duplicate.

R	T	SEC.	ACRE LOT	NO.	PARCEL NO.	ACREAGE NOW TAKEN ON AUDITOR'S DUPLICATE	ACREAGE SHOULD BE CORRECTED AS SHOWN BELOW
					23-061-0800	.35	0.22
					23-061-1900	.82	
					23-061-0800		
					23-073-0400	.01	0.66

REMARKS: Parcel #5 23-061-0800 + 23-061-1900 combined into one - 23-061-0800 + corrected acreage total to 0.22

house belongs in section 20

Signed Charles H. Platt
Registration Number 6244

TAX RATE 37.65
A/R RED FACTOR 03.7339
OTH RED FACTOR 07.7450

LAWRENCE
TAX DISTRICT

GENERAL TAX LIST AND DUPLICATE OF REAL AND PUBLIC UTILITY PROPERTY
COUNTY REAL ESTATE TAXES AND SPECIAL ASSESSMENTS
23-UNION TWP-CHESAPEAKE S.D.

12/27/93

TAX YEAR 1993
INTEREST RATE
PAGE NO 3803

OWNER'S NAME MAILING ADDRESS	DESCRIPTION			TAXES CHARGED	DECEMBER TAXES	PENALTY	JUNE TAXES	PENALTY	TOTAL DELINQUENT	C.D. DATE	MEMO
	LAND	IMPROVEMENTS	TOTAL VALUE								
PARCEL-ID 23-073-0600.000	1,840	6,590	8,430								
	HOMESITE VALUE LISTED BELOW										
	1,840	6,550	8,390								
CARTER, JAMES S. & NANCY S. RT. 4 BOX 87 CHESAPEAKE, OHIO 45619-000	16-01-20 PT. W1/2 SW LESS 4.63										
PARCEL-ID 23-073-0700.000	0010.08A	RES USE CODE	545								
	2,880	1,510	4,390								
CLARK, THOMAS & CONNIE RT. 4 BOX 84 CHESAPEAKE, OHIO 45619	16-01-20 SW PT. PT. W1/2 SW										
PARCEL-ID 23-073-0800.000	0001.29A	RES USE CODE	500								
	1,120	00	1,120								
CLARK, THOMAS G. & CONNIE SUE RT. 4 BOX 84 CHESAPEAKE, OHIO 45619	16-01-20 SE COR PT. W1/2 SW										
PARCEL-ID 23-073-0900.000	0000.55A	RES USE CODE	545								
	1,060	2,350	3,410								
CLARK, THOMAS & CONNIE RT. 4 BOX 84 CHESAPEAKE, OHIO 45619	16-01-20 N PT. PT. W1/2 SW										
PARCEL-ID 23-073-1000.000	0002.79A	RES USE CODE	545								
	2,110	1,500	3,610								
AKERS, CECIL & ETHELN P.O. BOX 315 CHESAPEAKE, OHIO 45619	16-01-20 PT SW										
PARCEL-ID 23-073-1100.000	0000.20A	RES USE CODE	510								
	850	11,760	12,610								
	HOMESITE VALUE LISTED BELOW										
	850	11,550	12,400								
FRY, JACK EDWARD & JEAN EVELYN RT. 4 BOX 157 CHESAPEAKE, OHIO 45619-000	00-00 PT W 1/2 SW LESS 108AC										
PARCEL-ID 23-073-1101.000	& 0.02ACRES BAL=7.86ACRES										
	AUV										
	2,320	9,750	12,070								
	HOMESITE VALUE LISTED BELOW										
	1,930	9,750	11,680								
AKERS, CECIL JR & ETHEL N P.O. BOX 315 CHESAPEAKE, OHIO 45619	00-00 PT W 1/2 SW PT 0.02ACRE										
PARCEL-ID 23-073-1101.001	S	RES USE CODE	500								
	120	00	120								
KIPP, WILLIAM JR. & DEANNA P. RT. 4 BOX 59 CHESAPEAKE, OHIO	16-01-20 PT. W1/2 SW										
PARCEL-ID 23-073-1200.000	0000.63A	RES USE CODE	510								
	1,710	3,600	5,310								
	HOMESITE VALUE LISTED BELOW										
	1,710	3,540	5,250								
NATIONAL BANK GAS CO	GAS WELL PERMIT NO 34 2 **14										

11-30-93 1101.002 .084c

Cecil Jr & Ethel Naom Akers -

TAX RATE 37.65
A/R RED FACTOR 03.7339
OTH RED FACTOR 07.7450

LAWRENCE
TAX DISTRICT

GENERAL TAX LIST AND DUPLICATE OF REAL AND PUBLIC UTILITY PROPERTY
COUNTY REAL ESTATE TAXES AND SPECIAL ASSESSMENTS
23-UNION TWP-CHESAPEAKE S.D.

12/27/93

TAX YEAR 1993
INTEREST RATE
PAGE NO 3804

OWNER'S NAME MAILING ADDRESS	DESCRIPTION			TAXES CHARGED	DECEMBER TAXES	PENALTY	JUNE TAXES	PENALTY	TOTAL DELINQUENT	C.D. DATE	MEMO
	LAND	IMPROVEMENTS	TOTAL VALUE								
1614 7TH AVE HUNTINGTON W VA 25703		MIN USE CODE	200								
GAS WELL	470	00	470								
PARCEL-ID 23-073-1210.000											
NATIONAL BANK GAS CO	GAS WELL PERMIT NO 34 2 **14										
1614 7TH AVE HUNTINGTON W VA 25703		MIN USE CODE	200								
GAS WELL	470	00	470								
PARCEL-ID 23-073-1211.000											
BROUGHTON, EDITH MAE RT 6 BOX 374 SOUTH POINT, OHIO 45680	16-1-20 PT. W1/2 SW LESS 5.42A										
PARCEL-ID 23-073-1300.000	BAL=0.57ACS.	COM USE CODE	499								
	1,860	1,920	3,780								
ROBBINS, CHARLENE RT. 1 BOX 523 CHESAPEAKE, OHIO 45619	16-1-20 PT. W1/2 SW PT. 5.42AC										
PARCEL-ID 23-073-1300.001	S.	RES USE CODE	510								
	2,740	14,800	17,540								
GOSPEL BAPTIST TEM INDEPENDENT PARCEL-ID 23-073-1310.000	00-00										
	0000.00A	USE CODE	685								
	1,710	00	1,710								
ROBBINS, JUNIOR & CHARLENE RT 1 BOX 524 CHESAPEAKE, OHIO 45619	16-01-20 PT. W1/2 SW										
PARCEL-ID 23-073-1400.000	0004.40A	RES USE CODE	500								
	460	00	460								
MAYSE, ERNEST L. & BONNIE L. RT. 4 BOX 99A CHESAPEAKE, OHIO 45619-0000	16-01-20 SE PT W1/2 SW										
PARCEL-ID 23-073-1500.000	0001.60A	RES USE CODE	500								
	170	00	170								
ROBBINS, JACK M. & SANDRA K. RT. 1 BOX 244 BIG BRANCH CHESAPEAKE, OHIO 45619-0000	16-01-20 PT. W1/2 SW										
PARCEL-ID 23-073-1600.000	0002.24A	RES USE CODE	510								
	3,060	4,470	7,530								
RUGGLES, ROGER DALE & PATRICIA JOANN RT. 4 BOX 63 CHESAPEAKE, OHIO 45619-0000	16-01-20 PT W 1/2 SW										
LAND CONTRACT 499 PG 493	0000.43A	RES USE CODE	510								
PARCEL-ID 23-073-1700.000	500	5,360	5,860								
	HOMESITE VALUE LISTED BELOW										
	500	5,360	5,860								
DEARMAN, ROBERT L. RT. 4 BOX 89 CHESAPEAKE, OHIO 45619	16-1-20 PT W1/2 SW PT 0.67 ACR										
RT 75	ES	RES USE CODE	545								
PARCEL-ID 23-073-1701.000	1,770	1,930	3,700								
	HOMESITE VALUE LISTED BELOW										

TAX RATE 37.65
A/R RED FACTOR 03.7339
OTH RED FACTOR 07.7450

LAWRENCE
TAX DISTRICT

GENERAL TAX LIST AND DUPLICATE OF REAL AND PUBLIC UTILITY PROPERTY
COUNTY REAL ESTATE TAXES AND SPECIAL ASSESSMENTS
23-UNION TWP-CHESAPEAKE S.D.

12/27/93

TAX YEAR 1993
INTEREST RATE
PAGE NO 3805

OWNER'S NAME MAILING ADDRESS	DESCRIPTION			TAXES CHARGED	DECEMBER TAXES	PENALTY	JUNE TAXES	PENALTY	TOTAL DELINQUENT	C.D. DATE	MEMO
	LAND	IMPROVEMENTS	TOTAL VALUE								
	1,770	1,930	3,700								
HEDRICK, ODELL & LOIS ROUTE 1 BOX 211 CHESAPEAKE, OHIO 45669 PARCEL-ID 23-073-1701.001	PT W 1/2 SW PT	RES USE CODE 500									
	170	00	170								
ALIFF, BARBARA JOANNE RT 4 BOX 70 CHESAPEAKE, OHIO 45619-000 VOL 553 PG 16 PARCEL-ID 23-073-1800.000	16-01-20 PT W 1/2 SW LESS 2.87AC & 1.35A E&W PTS 0003.40A RES USE CODE 510										
	2,180	21,050	23,230								
	1,930	4,170	6,100								
WELLS, EARL RAY & WANDA RT, 4, BOX 99 CHESAPEAKE, OH. 45619-000 PARCEL-ID 23-073-1801.000	16-01-20 PT W 1/2 SW PT E PT	AGR USE CODE 121									
	0002.87A	AUV									
	70	00	70								
ADKINS, DONALD L. & MARY J. RT. 4 BOX 83 CHESAPEAKE, OH. 45619-000 VOL 556 PG 698 PARCEL-ID 23-073-1802.000	16-01-20 PT W 1/2 SW W PT	RES USE CODE 510									
	0001.35A										
	00	00	00								
11-23-93 TRNSF TO 23-073-1802.000	CHRISTIAN, ORA FRANKLIN										
CHRISTIAN, ORA FRANKLIN RT. 4 BOX 83 CHESAPEAKE, OH. 45619-000 VOL 556 PG 698 PARCEL-ID 23-073-1802.000	16-01-20 PT W 1/2 SW W PT	RES USE CODE 510									
	0001.35A										
	2,030	9,570	11,600								
11-23-93 TRNSF FROM 23-073-1802.000	ADKINS, DONALD L. & MARY										
FISCHER, ALMA VIRGINIA 2037 HARVEY ROAD HUNTINGTON, W.VA. 25704 PARCEL-ID 23-074-0100.000	16-01-20 PT. W1/2 SW 0001.43A RES USE CODE 510										
	2,030	7,970	10,000								
ROLLING, DAVID A. AND ROLLING, DORIS J. R R 4 BOX 60 CHESAPEAKE, OHIO 45619 VOL 582 PG 761 PARCEL-ID 23-074-0200.000	16-01-20 PT. W1/2 SW RES USE CODE 510										
	1,590	8,320	9,910								
11-23-93 TRNSF FROM 23-074-0200.000	REED, ARBUTUS										
REED, ARBUTUS R R 4 BOX 60 CHESAPEAKE, OHIO 45619 PARCEL-ID 23-074-0200.000	16-01-20 PT. W1/2 SW RES USE CODE 510										
	00	00	00								

TAX RATE 37.65
A/R RED FACTOR 03.7339
OTH RED FACTOR 07.7450

LAWRENCE
TAX DISTRICT

GENERAL TAX LIST AND DUPLICATE OF REAL AND PUBLIC UTILITY PROPERTY
COUNTY REAL ESTATE TAXES AND SPECIAL ASSESSMENTS
23-UNION TWP-CHESAPEAKE S.D.

12/27/93

TAX YEAR 1993
INTEREST RATE
PAGE NO 3806

OWNER'S NAME MAILING ADDRESS	DESCRIPTION			TAXES CHARGED	DECEMBER TAXES	PENALTY	JUNE TAXES	PENALTY	TOTAL DELINQUENT	C.D. DATE	MEMO
	LAND	IMPROVEMENTS	TOTAL VALUE								
11-23-93 TRNSF TO 23-074-0200.000	ROLLING, DAVID A. AND ROL										
DAY, LARRY E. & BETH RT. 1 BOX 686 CHESAPEAKE, OHIO 45619 PARCEL-ID 23-074-0300.000	16-01-20 NW PT. W1/2 SW 0000.80A RES USE CODE 510										
	1,830	6,130	7,960								
	1,830	6,130	7,960								
HUMPHREYS, ERWIN RT. 2, BOX 278 CHESAPEAKE, OHIO 45619 PARCEL-ID 23-074-0400.000	16-01-20 N PT. NW PT. W1/2 SW 0000.57A RES USE CODE 510										
	00	00	00								
05-24-93 TRNSF TO 23-074-0400.000	DAY, LARRY E. SR. & E. BE										
DAY, LARRY E. SR. & E. BETH RT 1 BOX 686 CHESAPEAKE, OHIO 45619 VOL 578 PG 347 PARCEL-ID 23-074-0400.000	16-01-20 N PT. NW PT. W1/2 SW 0000.57A RES USE CODE 510										
	1,570	6,390	7,960								
	1,570	6,390	7,960								
05-24-93 TRNSF FROM 23-074-0400.000	HUMPHREYS, ERWIN										
HEDRICK, ODELL & LOIS RT. 1, BOX 211 PROCTORVILLE, OHIO 45669-0000 PARCEL-ID 23-074-0500.000	16-01-20 PT. W1/2 SW LOT 3 0000.64A RES USE CODE 520										
	2,040	3,970	6,010								
HUFF, JAMES D. & REBECCA R. RT. 1, BOX 559 CHESAPEAKE, OHIO 45619-000 PARCEL-ID 23-074-0600.000	16-01-20 PT. W1/2 SW LOT 1 UNRECORDED PLAT 0000.20A RES USE CODE 500										
	340	00	340								
ADKINS, MILDRED RT. 1 BOX 552 CHESAPEAKE, OHIO 45619 PARCEL-ID 23-074-0700.000	16-01-20 PT. W1/2 SW LOT 2 UNRECORDED PLAT 0000.20A RES USE CODE 510										
	1,000	6,400	7,400								
	1,000	6,010	7,010								
LEFFINGWELL, WILLIAM LLOYD 022 C/O TRANSAMERICA REAL ESTATE TAX SERVICE 1105 SCHROCK RD SUITE 437 COLUMBUS, OHIO 43229 PARCEL-ID 23-074-0800.000	16-01-20 PT. W1/2 SW LOT 3 E P UNRECORDED PLAT 0001.11A RES USE CODE 500										
	120	00	120								
PENNINGTON, DAVID JESSE & JUDY ANN RT. 1, BOX 558 CHESAPEAKE, OHIO 45619 PARCEL-ID 23-074-0900.000	16-01-20 PT. W1/2 SW LOT 4 E P UNRECORDED PLAT 0000.90A RES USE CODE 500										
	1,660	00	1,660								

TAX RATE 37.65
A/R RED FACTOR 03.7339
OTH RED FACTOR 07.7450

LAWRENCE
TAX DISTRICT

GENERAL TAX LIST AND DUPLICATE OF REAL AND PUBLIC UTILITY PROPERTY
COUNTY REAL ESTATE TAXES AND SPECIAL ASSESSMENTS
23-UNION TWP-CHESAPEAKE S.D.

12/27/93

TAX YEAR 1993
INTEREST RATE
PAGE NO 3807

OWNER'S NAME MAILING ADDRESS	DESCRIPTION			TAXES CHARGED	DECEMBER TAXES	PENALTY	JUNE TAXES	PENALTY	TOTAL DELINQUENT	C.D. DATE	MEMO
	LAND	IMPROVEMENTS	TOTAL VALUE								
WILLIAMSON, ALICE RT. 1, BOX 555 CHESAPEAKE, OH. 45619-000 VOL 572 PG 619 PARCEL-ID 23-074-1000.000	16-01-20 PT. W1/2 SW LOT 5 E P T	0000.60A RES USE CODE 500	1,940 00 1,940								
HENSON, OTTIE 305 2ND AVE. CHESAPEAKE, OHIO 45619 PARCEL-ID 23-074-1100.000	16-01-20 PT. W1/2 SW LOT 6 UNRECORDED PLAT 0000.70A RES USE CODE 500		2,100 00 2,100								
LEFFINGWELL, WILLIAM LLOYD 022 C/O TRANSAMERICA REAL ESTATE TAX SERVICE 1105 SCHROCK RD SUITE 437 COLUMBUS, OHIO 43229 PARCEL-ID 23-074-1200.000	16-01-20 PT. W1/2 SW LOT 7,8 E PT. UNRECORDED PLAT 0001.65A RES USE CODE 500		180 00 180								
PARSONS, MINNIE B. RT. 1, BOX 527 CHESAPEAKE, OHIO 45619-000 PARCEL-ID 23-074-1300.000	16-01-20 PT. W1/2 SW LOT 11,12 UNRECORDED PLAT 0000.71A RES USE CODE 510		1,620 6,310 7,930 1,620 6,200 7,820								
PARSONS, MINNIE B. RT. 1, BOX 527 CHESAPEAKE, OHIO 45619-000 PARCEL-ID 23-074-1400.000	16-01-20 PT. W1/2 SW LOT 9,35 ALOT 10,37A. UNRECOR 0000.72A RES USE CODE 500		790 00 790								
BROWN, JACKSON & GARNET RT.1 BOX 472 CHESAPEAKE, OHIO 45619-0000 PARCEL-ID 23-074-1500.000	16-01-20 S PT. E1/2 SE 0004.00A RES USE CODE 510		930 12,830 13,760 610 12,830 13,440								
MUTH, MARY 2667 3RD AVE. HUNTINGTON, WA 25702 PARCEL-ID 23-074-1501.000	-00-00 PART OF E 1/2 SE LESS 0 51 ACRES BAL= 10.49 ACRES RES USE CODE 500		1,600 00 1,600								
MUTH, MARY 2667 3RD AVE. HUNTINGTON, WA 25702 L/C MORT 502 PG 341 PARCEL-ID 23-074-1501.001	-00-00 PART OF E 1/2 SE PT 0.5 1 ACRES RES USE CODE 510		620 5,160 5,780								
ROSS, WAYNE A. & TERESA M. RT 1 BOX 505 CHESAPEAKE, OHIO 45619	16-1-20 PT SE COR W1/2 SW LESS 0.08A. BAL. 1.41ACS. RES USE CODE 500										Wayne A + Teresa M. Ross -

TAX RATE 37.65
A/R RED FACTOR 03.7339
OTH RED FACTOR 07.7450

LAWRENCE
TAX DISTRICT

GENERAL TAX LIST AND DUPLICATE OF REAL AND PUBLIC UTILITY PROPERTY
COUNTY REAL ESTATE TAXES AND SPECIAL ASSESSMENTS
23-UNION TWP-CHESAPEAKE S.D.

12/27/93

TAX YEAR 1993
INTEREST RATE
PAGE NO 3808

OWNER'S NAME MAILING ADDRESS	DESCRIPTION			TAXES CHARGED	DECEMBER TAXES	PENALTY	JUNE TAXES	PENALTY	TOTAL DELINQUENT	C.D. DATE	MEMO
	LAND	IMPROVEMENTS	TOTAL VALUE								
VOL 557 PG 300 PARCEL-ID 23-074-1600.000		150 00 150									
FERRIS, JOSEPH M. & MELISSA D. RT 1 BOX 506 CHESAPEAKE, OHIO 45619 VOL 558 PG 250 PARCEL-ID 23-074-1600.001	16-1-20 PT SE COR W1/2 SW PT 0.08ACS. RES USE CODE 510		00 00 00								
02-10-93 TRNSF TO 23-074-1600.001	FERRIS, BERNARD D. & MELV										
FERRIS, BERNARD D. & MELVA G. RT 1 BOX 504-B CHESAPEAKE, OHIO 45619 VOL 574 PG 786 PARCEL-ID 23-074-1600.001	16-1-20 PT SE COR W1/2 SW PT 0.08ACS. RES USE CODE 510		320 7,830 8,150 320 7,610 7,930								Rt 1 Box 504 Ches-O 9-13-94 Bernard D. Jr. & Pamela Ferris -
02-10-93 TRNSF FROM 23-074-1600.001	FERRIS, JOSEPH M. & MELIS										
LAMBERT, VIRGINIA & NIRA JANE FRABACK RT.1 BOX 521 CHESAPEAKE, OHIO 45619 VOL 559 PG 781 PARCEL-ID 23-074-1700.000	16-01-20 PT. SW SW ON RD. 0001.50A RES USE CODE 510		2,430 2,920 5,350 2,280 1,610 3,890								
PORTER, HERSCHEL S. JR. RT. 1 BOX 316 WILLOWOOD, OHIO 45696 PARCEL-ID 23-074-1800.000	16-01-20 PT. W1/2 SW 0001.08A RES USE CODE 510		1,950 6,560 8,510								Rt 1 Box 316 Willowood Berkman S. Porter -
ROBBINS, JUNIOR & CHARLENE RT 1 BOX 524 CHESAPEAKE, OHIO 45619 Y PARCEL-ID 23-075-0100.000	16-01-20 PT. E1/2 SW 0001.50A RES USE CODE 510		2,430 8,420 10,850 2,280 8,420 10,700								
WELLS, EARL R. & WANDA JEAN RT. 4, BOX 99 CHESAPEAKE, OHIO 45619 PARCEL-ID 23-075-0200.000	16-01-20 SW COR. NW NE & N PT. E1/2 SW LESS 3A. 0041.08A AGR USE CODE 121		1,010 00 1,010								45 0200.001 7-20-94 Rt 4 Box 98B BAL= 40.43Ac. Ches OH ANDREA Beth & Kelly Eugene Brown -
WELLS, EARL R. & WANDA JEAN RT. 4, BOX 99 CHESAPEAKE, OHIO 45619 PARCEL-ID 23-075-0201.000	16-01-20 SW PT 0002.42A AGR USE CODE 121		1,960 23,300 25,260								
LYKINS, JOSEPHINE D. RT. 3 BOX 326 CHESAPEAKE, OHIO 45619 PARCEL-ID 23-075-0300.000	16-01-20 PT. S1/2 TRACT 1 0001.22A RES USE CODE 510		2,340 1,700 4,040								

[illegible][illegible]

[illegible]

OWNER'S NAME MAILING ADDRESS	DESCRIPTION			TAXES CHARGED	DECEMBER TAXES	PENALTY	JUNE TAXES	PENALTY	TOTAL DELINQUENT	C.D. DATE	MEMO
	LAND	IMPROVEMENTS	TOTAL VALUE								
CHESAPEAKE, OHIO 45619 PARCEL-ID 23-076-0600.000	2,240 HOMESITE VALUE LISTED BELOW 1,930	10,230 9,310	12,470 11,240								
ROSS, JUDITH M. & W. THOMAS C/O ROSS, JUDY RT. 4 BOX 393 CHESAPEAKE, OH. 45619-0000 PARCEL-ID 23-076-0601.000	-00-00 0014.92A 2,680	AGR USE CODE 120 00	120 2,680								
MAYNARD, JOHN & BONITA RT. 4 BOX 394 CHESAPEAKE, OHIO 45619 PARCEL-ID 23-076-0700.000	16-01-21 PT. W1/2 NW PT. 0000.73A 1,800 HOMESITE VALUE LISTED BELOW 1,800	RES USE CODE 510 7,830 7,600	510 9,630 9,400								
FULLER, GENE A. & JANET RT. 4 BOX 398 CHESAPEAKE, OHIO 45619-0000 PARCEL-ID 23-076-0800.000	16-1-21 PT SE NW 2.76 AC 2,450 HOMESITE VALUE LISTED BELOW 1,930	RES USE CODE 510 5,670 5,360	510 8,120 7,290								
DINGUS, BILL W. & DONNA A. RT. 1 BOX 437 SOUTH POINT, OHIO 45680 PARCEL-ID 23-076-0900.000	16-01-21 0001.00A 1,350 HOMESITE VALUE LISTED BELOW 1,350	RES USE CODE 510 4,080 3,860	510 5,430 5,210								
WEBB, WILLIAM & BEATRICE RT. 4 BOX 397 CHESAPEAKE, OHIO 45619-0000 PARCEL-ID 23-076-1000.000	16-01-21 0001.00A 1,930 HOMESITE VALUE LISTED BELOW 1,930	RES USE CODE 510 4,450 4,060	510 6,380 5,990								
PERRY, ANDREW T. & SUE CROCKETT RT. 4 BOX 389B CHESAPEAKE, OHIO 45619 PARCEL-ID 23-076-1100.000	16-01-21 W1/2 NW PT. 0001.81A 2,170 HOMESITE VALUE LISTED BELOW 1,930	RES USE CODE 510 14,400 14,400	510 16,570 16,330								
MAYNARD, GEORGIA LIFE ESTATE RT. 4 BOX 389A CHESAPEAKE, OHIO 45619-0000 VOL 566 PG 535 PARCEL-ID 23-076-1200.000	16-01-21 W1/2 NW PT. 0002.00A 2,220 HOMESITE VALUE LISTED BELOW 1,930	RES USE CODE 510 5,330 5,120	510 7,550 7,050								
ANSELL, OTHO RT. 1 BOX 467 CHESAPEAKE, OHIO 45619-0000 PARCEL-ID 23-076-1300.000	16-01-21 PT. W1/2 NW 0008.50A 890	AGR USE CODE 120 00	120 890	1/7/94 Edyth L Ansell Etal —							
HUMPHREYS, THOMAS R. & LENA RUTH ETAL 47 OLD FARM RD. BOX 9	16-1-21 PT. W1/2 NW (SEE VOL. 58 PG. 562 FOR DESCRIP.) OACS.	AGR USE CODE 120	42.5	1/7/94 Edyth L Ansell —							

TAX RATE 37.65
A/R RED FACTOR 03.7339
OTH RED FACTOR 07.7450

LAWRENCE
TAX DISTRICT

GENERAL TAX LIST AND DUPLICATE OF REAL AND PUBLIC UTILITY PROPERTY
COUNTY REAL ESTATE TAXES AND SPECIAL ASSESSMENTS
23-UNION TWP-CHESAPEAKE S.D.

12/27/93

TAX YEAR 1993
INTEREST RATE
PAGE NO 3813

OWNER'S NAME MAILING ADDRESS	DESCRIPTION			TAXES CHARGED	DECEMBER TAXES	PENALTY	JUNE TAXES	PENALTY	TOTAL DELINQUENT	C.D. DATE	MEMO
	LAND	IMPROVEMENTS	TOTAL VALUE								
OREA, W. VA. 25545 PARCEL-ID 23-076-1400.000	5,800	00	5,800								
FORRESTER, JAMES F. RT 4 BOX 387 CHESAPEAKE, OHIO 45619 PARCEL-ID 23-076-1500.000	16-01-21 PT. E1/2 NW PT. 0042.90A 2,960	AGR USE CODE 121 AUV 6,400	9,360								
FORRESTER, JAMES F. RT 4 BOX 387 CHESAPEAKE, OHIO 45619 PARCEL-ID 23-076-1600.000	16-01-21 PT. E1/2 NW PT. 0000.85A 20	AGR USE CODE 121 AUV 00	20								
SHAVER, HOMER E. & VIOLET K. RT. 4 BOX 388 CHESAPEAKE, OHIO 45619 PARCEL-ID 23-076-1700.000	16-01-21 PT. E1/2 NW PT. 0012.25A 3,110	RES USE CODE 510 HOMESITE VALUE LISTED BELOW 4,410	8,160 6,340								
GREEN, ARTHUR J. & LINDA J. C/O DALLAS MC CLELLAN R.R. 1, BOX 146 ELKHART, ILL. 62634 PARCEL-ID 23-076-1800.000	16-01-21 PT. E1/2 NW 0002.00A 2,220	RES USE CODE 510 HOMESITE VALUE LISTED BELOW 9,200	11,420 11,130								
COOPER, EDNA RT. 4 BOX 386 CHESAPEAKE, OHIO 45619-0000 VOL 574 PG 28 PARCEL-ID 23-077-0100.000	16-01-21 PT. E1/2 NW 0001.00A 110	RES USE CODE 500 00	110								
12-23-92 TRNSF FROM 23-077-0100.000	EATON, EVA & COOPER, EDNA										
EATON, EVA & COOPER, EDNA 68 ADAMS AVE. HUNTINGTON, W.VA. 25701-1131 PARCEL-ID 23-077-0100.000	16-01-21 PT. E1/2 NW 0001.00A 00	RES USE CODE 500 00	00								
12-23-92 TRNSF TO 23-077-0100.000	COOPER, EDNA										
BOLEN, RICHARD J. P.O. BOX 2185 HUNTINGTON, W. VA. 25722 PARCEL-ID 23-077-0200.000	16-01-21 W1/2 W1/2 SW 0020.12A 2,110	AGR USE CODE 120 00	2,110								
MCQUAID, ALVIN L. & TALMADGE RT. 1 CHESAPEAKE, OHIO 45619 PARCEL-ID 23-077-0300.000	16-01-21 NW COR. W1/2 SW 0005.41A 130	AGR USE CODE 121 AUV 00	130								
10-15-93 15.00											
HENSON, LULA RT. 4 BOX 395	-00-00 R16 T01 S21 NE W OF SYMMES										

TAX RATE 37.65
A/R RED FACTOR 03.7339
OTH RED FACTOR 07.7450

LAWRENCE
TAX DISTRICT

GENERAL TAX LIST AND DUPLICATE OF REAL AND PUBLIC UTILITY PROPERTY
COUNTY REAL ESTATE TAXES AND SPECIAL ASSESSMENTS
23-UNION TWP-CHESAPEAKE S.D.

12/27/93

TAX YEAR 1993
INTEREST RATE
PAGE NO 3814

OWNER'S NAME MAILING ADDRESS	DESCRIPTION			TAXES CHARGED	DECEMBER TAXES	PENALTY	JUNE TAXES	PENALTY	TOTAL DELINQUENT	C.D. DATE	MEMO
	LAND	IMPROVEMENTS	TOTAL VALUE								
CHESAPEAKE, OHIO 45619-000 PARCEL-ID 23-077-0402.000	0002.94A	RES USE CODE 510									
	2,130	9,330	11,460								
	HOMESITE VALUE LISTED BELOW										
	1,930	8,890	10,820								
ROSS, W. THOMAS & JUDITH M. C/O ROSS, JUDY RT 4 BOX 393 CHESAPEAKE, OH. 45619-0000 PARCEL-ID 23-077-0500.000	16-01-21 NE W OF SYMMES PT. 0002.08A	AGR USE CODE 120									
	220	00	220								
DONOHUE, RONALD W & MILDRED G 006 C/O T R T S DATA SERVICES 2401 WEST HASSELL RD. SUITE 1510 HOFFMAN, ILL 60195-2001 RT. 66 PARCEL-ID 23-077-0600.000	16-01-21 PT. SW NE 0001.52A	RES USE CODE 510									
	2,080	12,520	14,600								
	HOMESITE VALUE LISTED BELOW										
	1,930	12,310	14,240								
FORRESTER, JAMES F. RT 4 BOX 387 CHESAPEAKE, OHIO 45619 PARCEL-ID 23-077-0700.000	16-01-21 PT. NE W OF SYMMES 0005.88A	AGR USE CODE 121									
	AUV 90	00	90								
FORRESTER, JAMES F. RT 4 BOX 387 CHESAPEAKE, OHIO 45619 PARCEL-ID 23-077-0800.000	16-01-21 PT. NE W OF SYMMES 0000.12A	AGR USE CODE 121									
	AUV 10	00	10								
SHAVER, HOMER E. & VIOLET K. RT. 4 BOX 388 CHESAPEAKE, OHIO 45619 PARCEL-ID 23-077-0900.000	16-01-21 PT. NE W OF SYMMES 0001.00A	RES USE CODE 500									
	160	00	160								
EATON, EVA & EDNA COOPER 68 ADAMS AVE. HUNTINGTON, W.VA. 25701-1131 PARCEL-ID 23-077-1000.000	16-01-21 PT. NE W OF SYMMES 0001.00A	RES USE CODE 510									
	00	00	00								
12-23-92 TRNSF TO 23-077-1000.000	COOPER, EDNA										
COOPER, EDNA RT 4 BOX 386 CHESAPEAKE, OHIO 45619-0000 VOL 574 PG 31 PARCEL-ID 23-077-1000.000	16-01-21 PT. NE W OF SYMMES 0001.00A	RES USE CODE 510									
	1,930	3,200	5,130								
	HOMESITE VALUE LISTED BELOW										
	1,930	2,870	4,800								
12-23-92 TRNSF FROM 23-077-1000.000	EATON, EVA & EDNA COOPER										
BLACK, ELLA JEAN C/O ELLA JEAN BLACK RT. 4 BOX 230 CHESAPEAKE, OHIO 45619 PARCEL-ID 23-077-1100.000	16-01-21 S PT. 0000.98A	RES USE CODE 510									
	2,280	3,130	5,410								
	HOMESITE VALUE LISTED BELOW										
	2,280	3,130	5,410								

TAX RATE 37.65
A/R RED FACTOR 03.7339
OTH RED FACTOR 07.7450

LAWRENCE
TAX DISTRICT

GENERAL TAX LIST AND DUPLICATE OF REAL AND PUBLIC UTILITY PROPERTY
COUNTY REAL ESTATE TAXES AND SPECIAL ASSESSMENTS
23-UNION TWP-CHESAPEAKE S.D.

12/27/93

TAX YEAR 1993
INTEREST RATE
PAGE NO 3815

OWNER'S NAME MAILING ADDRESS	DESCRIPTION			TAXES CHARGED	DECEMBER TAXES	PENALTY	JUNE TAXES	PENALTY	TOTAL DELINQUENT	C.D. DATE	MEMO
	LAND	IMPROVEMENTS	TOTAL VALUE								
HAMLIN, JOHN H. C/O STEPP RT. 4 BOX 231 CHESAPEAKE, OHIO 45619 VOL 549 PG 401 PARCEL-ID 23-077-1200.000	16-01-21 PT. W1/2 NE OF ROAD 0000.73A	RES USE CODE 510									
	2,120	4,260	6,380								
	HOMESITE VALUE LISTED BELOW										
	2,120	4,260	6,380								
STEPP, DAVID & DEBRA RT. 4 BOX 231 CHESAPEAKE, OHIO 45619 VOL 549 PG 617 PARCEL-ID 23-077-1300.000	16-01-21 PT. 65 ON RD. X 197 0000.27A	RES USE CODE 500									
	1,190	00	1,190								
ELLIS, TRACEY & CAROL RT 4 BOX 236 CHESAPEAKE, OHIO 45619 VOL 563 PG 521 PARCEL-ID 23-077-1400.000	16-01-21 W1/2 NE W OF RD. LESS 2A. 0013.00A	AGR USE CODE 101									
	3,290	00	3,290								
ELLIS, TRACEY & CAROL RT 4 BOX 236 CHESAPEAKE, OHIO 45619 VOL 563 PG 521 PARCEL-ID 23-077-1600.000	16-01-21 PT. NE PT. 0001.74A	AGR USE CODE 101									
	180	00	180								
ELLIS, TRACEY & CAROL RT 4 BOX 236 CHESAPEAKE, OHIO 45619 VOL 563 PG 521 PARCEL-ID 23-077-1700.000	16-01-21 PT. E PT. NE 0040.94A	AGR USE CODE 101									
	7,680	16,730	24,410								
	HOMESITE VALUE LISTED BELOW										
	2,280	13,980	16,260								
GIVEN, DELMER R. RT. 4 BOX 234 CHESAPEAKE, OHIO 45619 PARCEL-ID 23-077-1800.000	16-01-21 SW PT. NE PT. 0002.78A	RES USE CODE 510									
	2,800	9,600	12,400								
	HOMESITE VALUE LISTED BELOW										
	2,280	9,600	11,880								
LAMBERT, HERMAN & PHEBA RT. 4 BOX 237 CHESAPEAKE, OHIO 45619 VOL 549 PG 631 & 634 PARCEL-ID 23-078-0100.000	16-01-21 SW PT. NE PT. PARC. 1 .59A. & PARC. 2 9.27AC 0000.59A	RES USE CODE 500									
	180	00	180								
ELLIS, TRACY & CAROLYN 807 ROCKWOOD AVE CHESAPEAKE, OHIO 45619 VOL 558 PG 27 PARCEL-ID 23-078-0200.000	16-01-21 PARC. NO. 2 0009.27A	AGR USE CODE 101									
	1,180	00	1,180								
ELLIS, TRACEY & CAROL RT 4 BOX 236 CHESAPEAKE, OHIO 45619 VOL 563 PG 521 PARCEL-ID 23-078-0300.000	16-01-21 PT. SW PT. 0003.91A	AGR USE CODE 101									
	410	00	410								
CHILDERS, W. J. & GLADYS RT. 4 BOX 238	16-01-21 SW PT. NE 0000.13A	RES USE CODE 500									

1.66 1400.001 Bal- 1134ac
PAMELA SUE ELLIS

100 1700.001 Bal- 39.94
HERMAN & PHEBA Ann Lambert

TAX RATE 37.65
A/R RED FACTOR 03.7339
OTH RED FACTOR 07.7450

LAWRENCE
TAX DISTRICT

GENERAL TAX LIST AND DUPLICATE OF REAL AND PUBLIC UTILITY PROPERTY
COUNTY REAL ESTATE TAXES AND SPECIAL ASSESSMENTS
23-UNION TWP-CHESAPEAKE S.D.

12/27/93

TAX YEAR 1993
INTEREST RATE
PAGE NO 3816

OWNER'S NAME MAILING ADDRESS	DESCRIPTION			TAXES CHARGED	DECEMBER TAXES	PENALTY	JUNE TAXES	PENALTY	TOTAL DELINQUENT	C.D. DATE	MEMO
	LAND	IMPROVEMENTS	TOTAL VALUE								
CHESAPEAKE, OHIO 45619-0000 PARCEL-ID 23-078-0400.000	110	00	110								
BUTCHER, ROSS E. RT. 3 PROCTORVILLE, OH. 45669-000 PARCEL-ID 23-078-0500.000	16-01-21 NEW HOPE PARK SD LOT 1 0000.00A	RES USE CODE 500									
	260	00	260								
BUTCHER, ROSS E. RT. 3 PROCTORVILLE, OH. 45669-000 PARCEL-ID 23-078-0501.000	16-01-21 NEW HOPE PARK SD LOT 2 0000.00A	RES USE CODE 545									
	340	00	340								
QUICK, SEBERT 712 GILL ST. HUNTINGTON, W. VA. PARCEL-ID 23-078-0502.000	16-01-21 NEW HOPE PARK SD LOT 3 0000.00A	RES USE CODE 500									
	260	00	260								
QUICK, SEBERT 712 GILL ST. HUNTINGTON, W. VA. PARCEL-ID 23-078-0503.000	16-01-21 NEW HOPE PARK SD LOT 4 0000.00A	RES USE CODE 500									
	260	00	260								
QUICK, SEBERT 712 GILL ST. HUNTINGTON, W. VA. PARCEL-ID 23-078-0504.000	16-01-21 NEW HOPE PARK SD LOT 5 0000.00A	RES USE CODE 500									
	260	00	260								
FLOYD, CARROLL W. & ROBERT M. RT. 2 BOX 172-J PROCTORVILLE, OHIO 45619-000 VOL 542 PG 041 PARCEL-ID 23-078-0505.000	16-01-21 NEW HOPE PARK SD LOT 6 0000.00A	RES USE CODE 500									
	400	00	400								
BUTCHER, ROSS E. RT. 3 PROCTORVILLE, OH. 45669-000 PARCEL-ID 23-078-0506.000	16-01-21 NEW HOPE PARK SD LOT 7 0000.00A	RES USE CODE 545									
	370	00	370								
LEWIS, HAROLD & ROSS & CHRISTI NE BUTCHER RT. 3 BOX 498 PROCTORVILLE, OHIO 45669 VOL 582 PG 195 PARCEL-ID 23-078-0507.000	16-01-21 NEW HOPE PARK SD LOT 8 0000.00A	RES USE CODE 500									
	140	00	140								
10-19-93 TRNSF FROM 23-078-0507.000	HAYES, FRED AKA FREDDIE L										

TAX RATE 37.65
A/R RED FACTOR 03.7339
OTH RED FACTOR 07.7450

LAWRENCE
TAX DISTRICT

GENERAL TAX LIST AND DUPLICATE OF REAL AND PUBLIC UTILITY PROPERTY
COUNTY REAL ESTATE TAXES AND SPECIAL ASSESSMENTS
23-UNION TWP-CHESAPEAKE S.D.

12/27/93

TAX YEAR 1993
INTEREST RATE
PAGE NO 3817

OWNER'S NAME MAILING ADDRESS	DESCRIPTION			TAXES CHARGED	DECEMBER TAXES	PENALTY	JUNE TAXES	PENALTY	TOTAL DELINQUENT	C.D. DATE	MEMO
	LAND	IMPROVEMENTS	TOTAL VALUE								
HAYES, FRED AKA FREDDIE L & BUTCHER, HARVEY & OPAL RT. 1 BOX 20 SCOTTOWN, OHIO 45678 VOL 573 PG 131 PARCEL-ID 23-078-0507.000	16-01-21 NEW HOPE PARK SD LOT 8 0000.00A	RES USE CODE	500								
10-19-93 TRNSF TO 23-078-0507.000	LEWIS, HAROLD & ROSS & CH										
LEWIS, HAROLD E P.O. BOX 50 SCOTTOWN, OHIO 45678 VOL 574 PG 393 PARCEL-ID 23-078-0508.000	16-01-21 NEW HOPE PARK SD LOT 9 0000.00A	RES USE CODE	500								
01-20-93 TRNSF FROM 23-078-0508.000	HAYES, FRED AKA FREDDIE L & BUTCHER, HARVEY & OPAL										
02-10-93 TRNSF TO 23-078-0508.000	SHEPPARD, CECIL G & JULIA										
HAYES, FRED AKA FREDDIE L & BUTCHER, HARVEY & OPAL RT 1 BOX 20 SCOTTOWN, OHIO 45678 VOL 573 PG 131 PARCEL-ID 23-078-0508.000	16-01-21 NEW HOPE PARK SD LOT 9 0000.00A	RES USE CODE	500								
01-20-93 TRNSF TO 23-078-0508.000	LEWIS, HAROLD E										
SHEPPARD, CECIL G & JULIA A P.O. BOX 41 SCOTTOWN, OHIO 45678 VOL 574 PG 806 PARCEL-ID 23-078-0508.000	16-01-21 NEW HOPE PARK SD LOT 9 0000.00A	RES USE CODE	500								
02-10-93 TRNSF FROM 23-078-0508.000	LEWIS, HAROLD E										
BRAUMLIN, W. A. RT. 2 BOX 7 GLENWOOD, W. VA. 25520-000 PARCEL-ID 23-078-0509.000	16-01-21 NEW HOPE PARK SD LOT 10 0000.00A	RES USE CODE	500								
LEWIS, JEREMY L. 1910 SO 9TH ST IRONTON, OHIO 45638 VOL 575 PG 780 PARCEL-ID 23-078-0510.000	16-01-21 NEW HOPE PARK SD LOT 11 0000.00A	RES USE CODE	500								
03-24-93 TRNSF FROM 23-078-0510.000	LEWIS, HAROLD E										
HAYES, FRED AKA FREDDIE & BUTCHER, HARVEY & OPAL RT 1 BOX 20 SCOTTOWN, OHIO 45678 VOL 573 PG 131	16-01-21 NEW HOPE PARK SD LOT 11 0000.00A	RES USE CODE	500								

TAX RATE 37.65
A/R RED FACTOR 03.7339
OTH RED FACTOR 07.7450

LAWRENCE
TAX DISTRICT

GENERAL TAX LIST AND DUPLICATE OF REAL AND PUBLIC UTILITY PROPERTY
COUNTY REAL ESTATE TAXES AND SPECIAL ASSESSMENTS
23-UNION TWP-CHESAPEAKE S.D.

12/27/93

TAX YEAR 1993
INTEREST RATE
PAGE NO 3818

OWNER'S NAME MAILING ADDRESS	DESCRIPTION			TAXES CHARGED	DECEMBER TAXES	PENALTY	JUNE TAXES	PENALTY	TOTAL DELINQUENT	C.D. DATE	MEMO
	LAND	IMPROVEMENTS	TOTAL VALUE								
PARCEL-ID 23-078-0510.000											
01-20-93 TRNSF TO 23-078-0510.000	LEWIS, HAROLD E										
LEWIS, HAROLD E P.O. BOX 50 SCOTTOWN, OHIO 45678 VOL 574 PG 393 PARCEL-ID 23-078-0510.000	16-01-21 NEW HOPE PARK SD LOT 11 0000.00A	RES USE CODE	500								
03-24-93 TRNSF TO 23-078-0510.000	LEWIS, JEREMY L.										
HAYES, FRED AKA FREDDIE L & BUTCHER, HARVEY & OPAL RT 1 BOX 20 SCOTTOWN, OHIO 45678 VOL 573 PG 131 PARCEL-ID 23-078-0511.000	16-01-21 NEW HOPE PARK SD LOT 12 0000.00A	RES USE CODE	500								
01-20-93 TRNSF TO 23-078-0511.000	LEWIS, HAROLD E										
LEWIS, JOSHUA B. 1910 SO 9TH ST IRONTON, OHIO 45638 VOL 575 PG 782 PARCEL-ID 23-078-0511.000	16-01-21 NEW HOPE PARK SD LOT 12 0000.00A	RES USE CODE	500								
03-24-93 TRNSF FROM 23-078-0511.000	LEWIS, HAROLD E										
LEWIS, HAROLD E P.O. BOX 50 SCOTTOWN, OHIO 45678 VOL 574 PG 393 PARCEL-ID 23-078-0511.000	16-01-21 NEW HOPE PARK SD LOT 12 0000.00A	RES USE CODE	500								
01-20-93 TRNSF FROM 23-078-0511.000	HAYES, FRED AKA FREDDIE L & BUTCHER, HARVEY & OPAL										
03-24-93 TRNSF TO 23-078-0511.000	LEWIS, JOSHUA B.										
HUGHES, PAUL O. & CAROL 411 ST. LOUIS AVE. HUNTINGTON, W. VA. 25701-000 PARCEL-ID 23-078-0512.000	16-01-21 NEW HOPE PARK SD LOT 13 0000.00A	RES USE CODE	500								
MILLER, DAVID L. & BETTY G. ROUTE 1 BOX 85-A SOUTH POINT, OHIO 4 25702 VOL 557 PG 143 PARCEL-ID 23-078-0513.000	16-01-21 NEW HOPE PARK SD LOT 14 0000.00A	RES USE CODE	599								
MAYNARD, GEORGE L. & MARY RUTH RT. 4 BOX 396.0 CHESAPEAKE, OHIO 45619	16-01-21 NEW HOPE PARK SD LOT 15 0000.00A	RES USE CODE	500								

TAX RATE 37.65
A/R RED FACTOR 03.7339
OTH RED FACTOR 07.7450

LAWRENCE
TAX DISTRICT

GENERAL TAX LIST AND DUPLICATE OF REAL AND PUBLIC UTILITY PROPERTY
COUNTY REAL ESTATE TAXES AND SPECIAL ASSESSMENTS
23-UNION TWP-CHESAPEAKE S.D.

12/27/93

TAX YEAR 1993
INTEREST RATE
PAGE NO 3819

OWNER'S NAME MAILING ADDRESS	DESCRIPTION			TAXES CHARGED	DECEMBER TAXES	PENALTY	JUNE TAXES	PENALTY	TOTAL DELINQUENT	C.D. DATE	MEMO
	LAND	IMPROVEMENTS	TOTAL VALUE								
VOL 553 PG 117 PARCEL-ID 23-078-0514.000	290	00	290								
09-13-93 20.28											
BUTCHER, ALAN DALE RT. 1 BOX 147 CHESAPEAKE, OHIO 45619 PARCEL-ID 23-078-0515.000	16-01-21 NEW HOPE PARK SD LOT 15 0000.00A RES USE CODE	500									
	280	00	280								
BRAUMLIN, W. A. RT. 2 BOX 7 GLENWOOD, W. VA. 25520-000 PARCEL-ID 23-078-0516.000	16-01-21 NEW HOPE PARK SD LOT 17 0000.00A RES USE CODE	500									
	200	00	200								
BISTODEAU, JEROME D. & MARY S. C/O JEROME D. BISTADEAU RT 3 BOX 19 CHESAPEAKE, OHIO 45619 PARCEL-ID 23-078-0517.000	16-01-21 NEW HOPE PARK SD LOT 18 0000.00A RES USE CODE	500									
	200	00	200								
SILCOX, C. E. & ELEANOR 7814 EDEN LANE KNOXVILLE, OHIO 37938 PARCEL-ID 23-078-0518.000	16-01-21 NEW HOPE PARK SD LOT 19 0000.00A RES USE CODE	500									
	200	00	200								
SILCOX, C. E. & ELEANOR 7814 EDEN LANE KNOXVILLE, TN 37938 PARCEL-ID 23-078-0519.000	16-01-21 NEW HOPE PARK SD LOT 20 0000.00A RES USE CODE	500									
	270	00	270								
BUTCHER, ROSS E. RT. 3 PROCTORVILLE, OH. 45669-000 PARCEL-ID 23-078-0520.000	16-01-21 NEW HOPE PARK SD LOT 21 0000.00A RES USE CODE	500									
	270	00	270								
BUTCHER, ROSS E. RT. 3 PROCTORVILLE, OH. 45669-000 PARCEL-ID 23-078-0521.000	16-01-21 NEW HOPE PARK SD LOT 22 0000.00A RES USE CODE	500									
	270	00	270								
BUTCHER, ROSS E. RT. 3 PROCTORVILLE, OH. 45669-000 PARCEL-ID 23-078-0522.000	16-01-21 NEW HOPE PARK SD LOT 23 0000.00A RES USE CODE	500									
	270	00	270								
CHESAPEAKE AUTO INC.	16-01-21 NEW HOPE PARK SD										

TAX RATE 37.65
A/R RED FACTOR 03.7339
OTH RED FACTOR 07.7450

LAWRENCE
TAX DISTRICT

GENERAL TAX LIST AND DUPLICATE OF REAL AND PUBLIC UTILITY PROPERTY
COUNTY REAL ESTATE TAXES AND SPECIAL ASSESSMENTS
23-UNION TWP-CHESAPEAKE S.D.

12/27/93

TAX YEAR 1993
INTEREST RATE
PAGE NO 3820

OWNER'S NAME MAILING ADDRESS	DESCRIPTION			TAXES CHARGED	DECEMBER TAXES	PENALTY	JUNE TAXES	PENALTY	TOTAL DELINQUENT	C.D. DATE	MEMO
	LAND	IMPROVEMENTS	TOTAL VALUE								
733 3RD AVE. CHESAPEAKE, OHIO 45619 PARCEL-ID 23-078-0523.000	LOT 24 0000.00A RES USE CODE	500									
	270	00	270								
CHESAPEAKE AUTO INC. 733 3RD AVE. CHESAPEAKE, OHIO 45619 PARCEL-ID 23-078-0524.000	16-01-21 NEW HOPE PARK SD LOT 25 0000.00A RES USE CODE	500									
	260	00	260								
CHESAPEAKE AUTO INC. 733 3RD AVE. CHESAPEAKE, OHIO 45619 PARCEL-ID 23-078-0525.000	16-01-21 NEW HOPE PARK SD LOT 26 0000.00A RES USE CODE	500									
	260	00	260								
CHESAPEAKE AUTO INC. 733 3RD AVE. CHESAPEAKE, OHIO 45619 PARCEL-ID 23-078-0526.000	16-01-21 NEW HOPE PARK SD LOT 27 0000.00A RES USE CODE	500									
	260	00	260								
CHESAPEAKE AUTO INC. 733 3RD AVE. CHESAPEAKE, OHIO 45619 PARCEL-ID 23-078-0527.000	16-01-21 NEW HOPE PARK SD LOT 28 0000.00A RES USE CODE	500									
	610	00	610								
CHESAPEAKE AUTO INC. 733 3RD AVE. CHESAPEAKE, OHIO 45619 PARCEL-ID 23-078-0528.000	16-01-21 NEW HOPE PARK SD LOT 29 0000.00A RES USE CODE	500									
	640	00	640								
FULLER, GENE A. & JANET R. 4 BOX 258 CHESAPEAKE, OHIO 45619-000 PARCEL-ID 23-078-0529.000	16-01-21 NEW HOPE PARK SD LOT 30 0000.00A RES USE CODE	500									
	860	00	860								
FULLER, GENE A. & JANET R. 4 BOX 258 CHESAPEAKE, OHIO 45619-000 PARCEL-ID 23-078-0530.000	16-01-21 NEW HOPE PARK SD LOT 31 0000.00A RES USE CODE	500									
	640	00	640								
BISTODEAU, JEROME D. & MARY S. C/O JEROME D. BISTADEAU RT 3 BOX 19 CHESAPEAKE, OHIO 45619 PARCEL-ID 23-078-0531.000	16-01-21 NEW HOPE PARK SD LOT 32 0000.00A RES USE CODE	500									
	660	00	660								

TAX RATE 37.65
A/R RED FACTOR 03.7339
OTH RED FACTOR 07.7450

LAWRENCE
TAX DISTRICT

GENERAL TAX LIST AND DUPLICATE OF REAL AND PUBLIC UTILITY PROPERTY
COUNTY REAL ESTATE TAXES AND SPECIAL ASSESSMENTS
23-UNION TWP-CHESAPEAKE S.D.

12/27/93

TAX YEAR 1993
INTEREST RATE
PAGE NO 3821

OWNER'S NAME MAILING ADDRESS	DESCRIPTION			TAXES CHARGED	DECEMBER TAXES	PENALTY	JUNE TAXES	PENALTY	TOTAL DELINQUENT	C.D. DATE	MEMO
	LAND	IMPROVEMENTS	TOTAL VALUE								
BISTODEAU, JEROME D. & MARY S. C/O JEROME D. BISTADEAU RT 3 BOX 19 CHESAPEAKE, OHIO 45619 PARCEL-ID 23-078-0532.000	16-01-21 NEW HOPE PARK SD LOT 33 0000.00A	RES USE CODE 500	500	ST 6/24/94 RT 602700 S.D.							
	660	00	660	Jerome D. Bistodeau							
BISTODEAU, JEROME D. & MARY S. C/O JEROME D. BISTADEAU RT 3 BOX 19 CHESAPEAKE, OHIO 45619 PARCEL-ID 23-078-0533.000	16-01-21 NEW HOPE PARK SD LOT 34 0000.00A	RES USE CODE 500	500	Same							
	660	00	660								
BISTODEAU, JEROME D. & MARY S. C/O JEROME D. BISTADEAU RT 3 BOX 19 CHESAPEAKE, OHIO 45619 PARCEL-ID 23-078-0534.000	16-01-21 NEW HOPE PARK SD LOT 35 0000.00A	RES USE CODE 500	500	Same							
	660	00	660								
BISTODEAU, JEROME D. & MARY S. C/O JEROME D. BISTADEAU RT 3 BOX 19 CHESAPEAKE, OHIO 45619 PARCEL-ID 23-078-0535.000	16-01-21 NEW HOPE PARK SD LOT 36 0000.00A	RES USE CODE 500	500	Same							
	630	00	630								
HAYES, ROLAND RT. 1 BOX 137 PROCTORVILLE, OH. 45669-0005 PARCEL-ID 23-078-0536.000	16-01-21 NEW HOPE PARK SD TRA 1 LESS .69AC LESS.60AC LESS .2 0000.53A	RES USE CODE 500	500								
	300	00	300								
HAYES, FRED AKA FREDDIE L & BU TCHER, HARVEY & OPAL RT 1 BOX 20 SCOTTOWN, OHIO 45678 VOL 573 PG 131 PARCEL-ID 23-078-0537.000	16-01-21 NEW HOPE PARK SD TRACT 2 5 0000.07A	LESS 0. RES USE CODE 500	500								
	30	00	30								
HAYNIE, PHILLIP B. 739 INDIAN BRANCH RD. KENOVA W, VA 25530 VOL 545 PG 365 PARCEL-ID 23-078-0538.000	16-01-21 NEW HOPE PARK SD TRACT 3 9 0000.19A	LESS 1. RES USE CODE 500	500								
	160	00	160								
BRAUMLIN, W. A. RT. 2 BOX 7 GLENWOOD, W. VA. 25520-000 PARCEL-ID 23-078-0539.000	16-01-21 NEW HOPE PARK SD PT TRACT 3 0001.04A	RES USE CODE 500	500								
	400	00	400								
FLESHER, KENNETH & VALERIE 6251 DIVISION RD. HUNTINGTON, W. VA. PARCEL-ID 23-078-0540.000	16-01-21 NEW HOPE PARK SD TRACT 3 PT 3 0000.35A	LESS 0. RES USE CODE 500	500								
	170	00	170								

TAX RATE 37.65
A/R RED FACTOR 03.7339
OTH RED FACTOR 07.7450

LAWRENCE
TAX DISTRICT

GENERAL TAX LIST AND DUPLICATE OF REAL AND PUBLIC UTILITY PROPERTY
COUNTY REAL ESTATE TAXES AND SPECIAL ASSESSMENTS
23-UNION TWP-CHESAPEAKE S.D.

12/27/93

TAX YEAR 1993
INTEREST RATE
PAGE NO 3822

OWNER'S NAME MAILING ADDRESS	DESCRIPTION			TAXES CHARGED	DECEMBER TAXES	PENALTY	JUNE TAXES	PENALTY	TOTAL DELINQUENT	C.D. DATE	MEMO
	LAND	IMPROVEMENTS	TOTAL VALUE								
JONES, THOMAS CALVIN AND NANCY L. RT. 4 BOX 422 CHESAPEAKE, OHIO 45619 PARCEL-ID 23-078-0541.000	16-01-21 NEW HOPE PARK SD TRACT 1 PT 4 0000.24A	LESS 0. RES USE CODE 500	500								
	00	00	00								
12-23-92 TRNSF TO 23-078-0541.000	WALTERS, CARMEL										
WALTERS, CARMEL RT 1 CROWN CITY, OHIO 45619 VOL 574 PG 4 PARCEL-ID 23-078-0541.000	16-01-21 NEW HOPE PARK SD TRACT 1 PT 4 0000.24A	LESS 0. RES USE CODE 500	500	100 10/24/94							
	190	00	190	Ray + Patricia M. Howard -							
12-23-92 TRNSF FROM 23-078-0541.000	JONES, THOMAS CALVIN AND										
FLESHER, KENNETH & VALERIE 6251 DIVISION RD. HUNTINGTON, W. VA. PARCEL-ID 23-078-0542.000	16-01-21 NEW HOPE PARK SD TRACT 2 PT 0000.54A	RES USE CODE 500	500								
	220	00	220								
WILKES, PAUL & MARY 218 BEN STREET CHESAPEAKE, OHIO 45619-000 VOL 545 PG 689 PARCEL-ID 23-078-0543.000	16-01-21 NEW HOPE PARK SD TRACT 3 PT 0000.15A	RES USE CODE 500	500								
	140	00	140								
WALTERS, CARMEL RT 1 CROWN CITY, OHIO 45623 VOL 574 PG 4 PARCEL-ID 23-078-0544.000	16-01-21 NEW HOPE PARK SD TRACT 1 PT 0000.23A	RES USE CODE 500	500	100 10/24/94							
	190	00	190	Ray + Patricia M. Howard -							
12-23-92 TRNSF FROM 23-078-0544.000	JONES, THOMAS CALVIN AND										
JONES, THOMAS CALVIN AND NANCY L. RT. 4 BOX 422 CHESAPEAKE, OHIO 45619 PARCEL-ID 23-078-0544.000	16-01-21 NEW HOPE PARK SD TRACT 1 PT 0000.23A	RES USE CODE 500	500								
	00	00	00								
12-23-92 TRNSF TO 23-078-0544.000	WALTERS, CARMEL										
SPIVEY, JUNE RT. 4 CHESAPEAKE, OHIO 45619 PARCEL-ID 23-078-0545.000	16-01-21 NEW HOPE PARK SD TRACT 3 PT 0000.20A	RES USE CODE 500	500								
	170	00	170								
NANCE, WILLIAM G. AND MILDRED G 9 28TH STREET HUNTINGTON, WV 25701	16-01-21 NEW HOPE PARK SD TRACT 3 PT 0000.19A	RES USE CODE 500	500								

[illegible][illegible]

TAX RATE 37.65
A/R RED FACTOR 03.7339
OTH RED FACTOR 07.7450

LAWRENCE
TAX DISTRICT

GENERAL TAX LIST AND DUPLICATE OF REAL AND PUBLIC UTILITY PROPERTY
COUNTY REAL ESTATE TAXES AND SPECIAL ASSESSMENTS
23-UNION TWP-CHESAPEAKE S.D.

12/27/93

TAX YEAR 1993
INTEREST RATE
PAGE NO 3825

OWNER'S NAME MAILING ADDRESS	DESCRIPTION			TAXES CHARGED	DECEMBER TAXES	PENALTY	JUNE TAXES	PENALTY	TOTAL DELINQUENT	C.D. DATE	MEMO
	LAND	IMPROVEMENTS	TOTAL VALUE								
BONECUTTER, ISABELLE M. RT. 4 BOX 417 CHESAPEAKE, OH. 45619-0000 PARCEL-ID 23-078-1004.000	0000.56A	RES USE CODE 510									
	1,550	21,970	23,520								
FINLEY, HAROLD JR. & MARION RT. 4, BOX 415 CHESAPEAKE, OHIO 45619-0000 PARCEL-ID 23-078-1005.000	16-01-21 SE W OF CREEK PT 0000.34A	RES USE CODE 510									
	1,160	18,250	19,410								
FINLEY, HAROLD JR. & MARION E. RT. 4, BOX 415 CHESAPEAKE, OH. 45619-0000 PARCEL-ID 23-078-1006.000	16-01-21 PT SE W OF CREEK 0000.34A	RES USE CODE 500									
	1,160	00	1,160								
HAYES, FRED AKA FREDDIE L. RT. 1 SCOTTOWN, OH. 45678 VOL 573 PG 131 PARCEL-ID 23-078-1007.000	16-01-21 PT SE W OF CREEK 0000.37A	RES USE CODE 510									
	80	00	80								
HAWTHORNE, WILLIAM BRYAN & KAREN L. ROUTE 4 BOX 424 CHESAPEAKE, OHIO 45619 VOL 574 PG 269 PARCEL-ID 23-078-1008.000	16-01-21 PT SE W OF CREEK 0000.39A	RES USE CODE 510									
	800	7,890	8,690								
01-12-93 TRNSF FROM 23-078-1008.000		LUCAS, JACKIE L. & JANICE									
LUCAS, JACKIE L. & JANICE Y. ROUTE 4 BOX 424 CHESAPEAKE, OHIO 45619 VOL 554 PG 755 & 758 PARCEL-ID 23-078-1008.000	16-01-21 PT SE W OF CREEK 0000.39A	RES USE CODE 510									
	00	00	00								
01-12-93 TRNSF TO 23-078-1008.000		HAWTHORNE, WILLIAM BRYAN									
CARNEY, KELLY C/O KELLY FLOYD RT. 4, BOX 423 CHESAPEAKE, OH. 45619 PARCEL-ID 23-078-1009.000	16-01-21 SE W OF CREEK PT 0000.33A	RES USE CODE 510									
	720	10,250	10,970								
JONES, THOMAS C. & NANCY L. RT. 4 BOX 422 CHESAPEAKE, OHIO 45619 SEE 1989 DUP FOR COMBINE PARCEL-ID 23-078-1010.000	16-1-21 PT W OF CK PT 0.32AC S URFACE & MINERAL RIGHTS	RES USE CODE 510									
	390	10,240	10,630								
POYNTER, CHARLES & CHARLOTTE RT. 4 BOX 414 CHESAPEAKE, OHIO 45619-000 PARCEL-ID 23-078-1100.000	16-01-21 SE W OF CREEK PT. NE COR. 0001.17A	RES USE CODE 510									
	1,970	14,730	16,700								
		HOMESITE VALUE LISTED BELOW									
	1,930	14,730	16,660								

TAX RATE 37.65
A/R RED FACTOR 03.7339
OTH RED FACTOR 07.7450

LAWRENCE
TAX DISTRICT

GENERAL TAX LIST AND DUPLICATE OF REAL AND PUBLIC UTILITY PROPERTY
COUNTY REAL ESTATE TAXES AND SPECIAL ASSESSMENTS
23-UNION TWP-CHESAPEAKE S.D.

12/27/93

TAX YEAR 1993
INTEREST RATE
PAGE NO 3826

OWNER'S NAME MAILING ADDRESS	DESCRIPTION			TAXES CHARGED	DECEMBER TAXES	PENALTY	JUNE TAXES	PENALTY	TOTAL DELINQUENT	C.D. DATE	MEMO
	LAND	IMPROVEMENTS	TOTAL VALUE								
LEWIS, JAMES W & PATRICIA RUTH RT 4 BOX 270 CHESAPEAKE, OHIO 45619 PARCEL-ID 23-078-1200.000	16-01-21 SW COR. SE W OF CR. W PT. 0001.16A	AGR USE CODE 120									
	1,220	10,670	11,890								
		HOMESITE VALUE LISTED BELOW									
	1,050	7,110	8,160								
WAUGH, DONALD & GOLDIE RT. 4 BOX 428 CHESAPEAKE, OHIO 45619 PARCEL-ID 23-078-1300.000	16-01-21 PT. SW COR. SE W OF C R. 0005.30A	RES USE CODE 510									
	1,680	23,330	25,010								
		HOMESITE VALUE LISTED BELOW									
	1,230	22,930	24,160								
HAYES, FREDDIE L & DANNY HOLSCHE HUB 303 3RD AVE CHESAPEAKE, OHIO 45619-0000 VOL 573 PG 650 PARCEL-ID 23-078-1400.000	16-01-21 N PT. NE 0040.00A AUV 3,230	AGR USE CODE 121									
	2,280	17,940	20,220								
12-14-92 TRNSF FROM 23-078-1400.000		TOOLEY, MARY BELLE & GUY									
TOOLEY, MARY BELLE & GUY D P.O. BOX 486 CHESAPEAKE, OHIO 45619-0000 PARCEL-ID 23-078-1400.000	16-01-21 N PT. NE 0040.00A	AGR USE CODE 121									
	00	00	00								
12-14-92 TRNSF TO 23-078-1400.000		HAYES, FREDDIE L & DANNY									
ELLIS, GARY G. C/O CAROL & TRACEY ELLIS 807 ROCKWOOD AVE. CHESAPEAKE, OHIO 45619 VOL 544 PG 432 PARCEL-ID 23-078-1500.000	16-01-21 PT SW PT & MID E PT N E PT LESS .30 & .91 BAL=6.20AC RES	COM USE CODE 499									
	00	00	00								
09-22-93 TRNSF TO 23-078-1500.000		ELLIS, GARY									
ELLIS, GARY C/O CAROL & TRACEY ELLIS 807 ROCKWOOD AVE. CHESAPEAKE, OHIO 45619 VOL 544 PG 432 PARCEL-ID 23-078-1500.000	16-01-21 PT SW PT & MID E PT N E PT LESS .30 & .91 BAL=6.20AC RES	COM USE CODE 499									
	00	00	00								
09-22-93 TRNSF FROM 23-078-1500.000		ELLIS, GARY G.									
10-22-93 SPLIT TO 23-078-1500.000		ELLIS, GARY									
10-22-93 SPLIT TO 23-078-1500.003		SPEARS, HERMAN L. JR. & A									
ELLIS, GARY C/O CAROL & TRACEY ELLIS 807 ROCKWOOD AVE. CHESAPEAKE, OHIO 45619 VOL 544 PG 432	16-01-21 PT SW PT & MID E PT N E PT LESS .30, .91, .28 BAL = 4. .92 AC	COM USE CODE 499									
	3,100	4,040	7,140								

TAX RATE 37.65
A/R RED FACTOR 03.7339
OTH RED FACTOR 07.7450

LAWRENCE
TAX DISTRICT

GENERAL TAX LIST AND DUPLICATE OF REAL AND PUBLIC UTILITY PROPERTY
COUNTY REAL ESTATE TAXES AND SPECIAL ASSESSMENTS
23-UNION TWP-CHESAPEAKE S.D.

12/27/93

TAX YEAR 1993
INTEREST RATE
PAGE NO 3827

OWNER'S NAME MAILING ADDRESS	DESCRIPTION			TAXES CHARGED	DECEMBER TAXES	PENALTY	JUNE TAXES	PENALTY	TOTAL DELINQUENT	C.D. DATE	MEMO
	LAND	IMPROVEMENTS	TOTAL VALUE								
PARCEL-ID 23-078-1500.000											
10-22-93 SPLIT FROM 23-078-1500.000	ELLIS, GARY										
HARLESS, WARREN D RT 4 BOX 236 CHESAPEAKE, OHIO 45619 VOL 570 PG 790	16-01-21 PT SW PT & MID E PT N E PT 0.31 ACRES										
PARCEL-ID 23-078-1500.001	700	25,330	26,030								
ELLIS, GARY G. 743 ROCKWOOD AVENUE CHESAPEAKE, OHIO 45619 VOL 554 PG 235	16-1-21 PT SW PT & MID E PT NE PT 0.91 ACRES										
PARCEL-ID 23-078-1500.002	2,220	40	2,260								
SPEARS, HERMAN L. JR. & ALETHA KAY RT 2 BOX 208 PROCTORVILLE, OHIO 45669 VOL 582 PG 265	16-01-21 PT SW PT & MID E PT N E PT 1.28 ACRES										
PARCEL-ID 23-078-1500.003	2,300	00	2,300								
10-22-93 SPLIT FROM 23-078-1500.000	ELLIS, GARY										
JOHNSON, CHALMER L. & EDITH I. RT. 4, BOX 229 CHESAPEAKE, OHIO 45619	16-01-21 PT. W1/2 NE W OF ROAD 0000.98A										
PARCEL-ID 23-078-1600.000	2,280	11,480	13,760								
	2,280	8,010	10,290								
LAMBERT, HERMAN & PHEBA RT. 4 BOX 237 CHESAPEAKE, OHIO 45619-0000 VOL 549 PG 631 & 634	16-01-21 MID. E PT. NE PT. 0001.22A										
PARCEL-ID 23-078-1700.000	2,340	18,240	20,580								
	2,280	18,240	20,520								
ROSS, W. THOMAS & JUDITH M. C/O ROSS, JUDY RT. 4 BOX 393 CHESAPEAKE, OH. 45619-0000 VOL 547 PG 764	16-01-21 W1/2 NW PT. 0000.39A										
PARCEL-ID 23-078-1800.000	750	9,230	9,980								
	750	8,230	8,980								
POYNTER, LILLIAN F. RT. 4, BOX 270 CHESAPEAKE, OHIO 45619	16-01-21 SW COR. SE W OF CR. E PT.										
PARCEL-ID 23-079-0100.000	0013.54A										
	3,260	1,370	4,630								
	1,230	430	1,660								
PLUMLEY, JUANITA RT. 1, BOX 448 CHESAPEAKE, OHIO 45619 VOL 557 PG 437	16-1-21 PT SE N OF CR LESS 14. 18.14.52.65.56 BAL = 17.14 AC										

TAX RATE 37.65
A/R RED FACTOR 03.7339
OTH RED FACTOR 07.7450

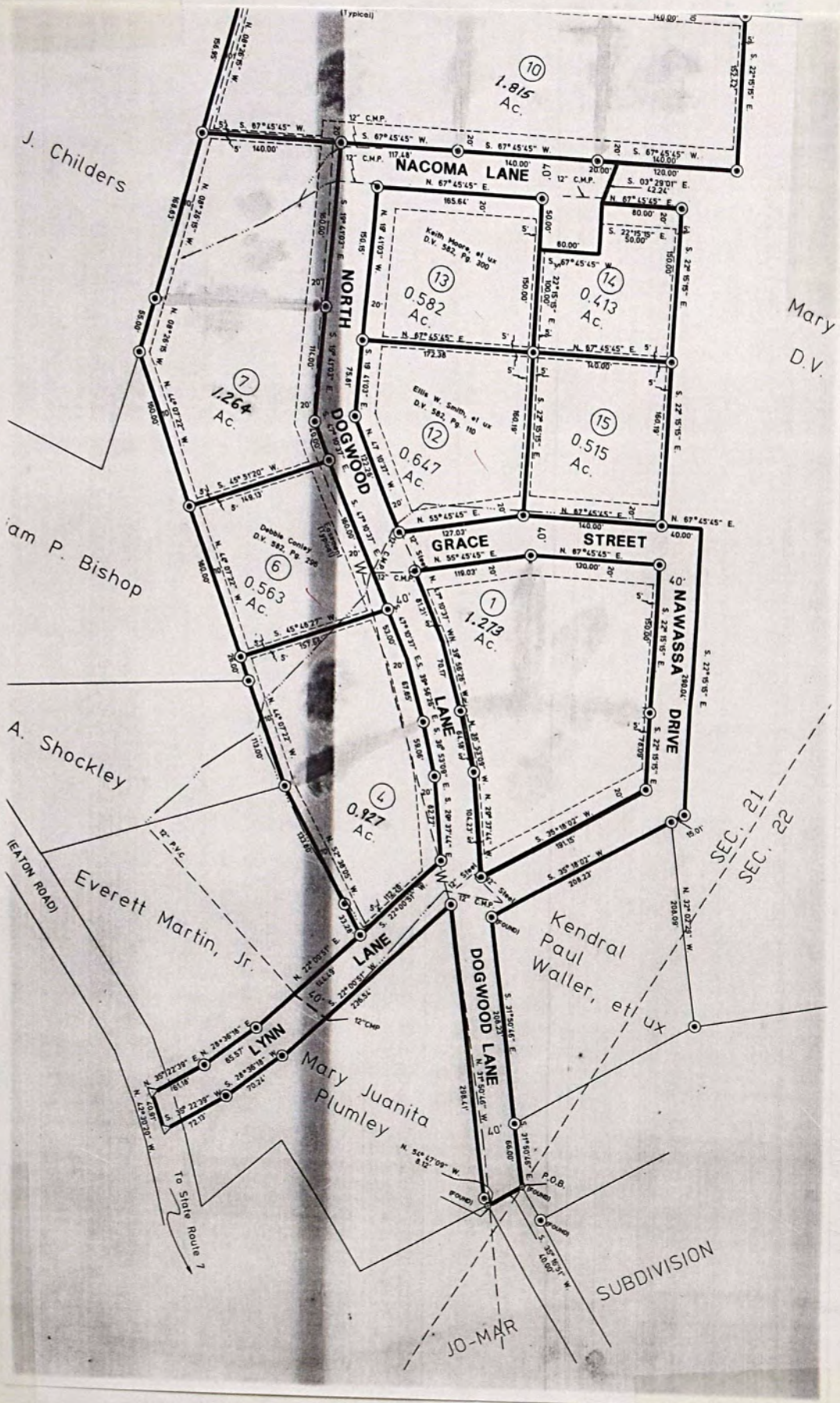
LAWRENCE
TAX DISTRICT

GENERAL TAX LIST AND DUPLICATE OF REAL AND PUBLIC UTILITY PROPERTY
COUNTY REAL ESTATE TAXES AND SPECIAL ASSESSMENTS
23-UNION TWP-CHESAPEAKE S.D.

12/27/93

TAX YEAR 1993
INTEREST RATE
PAGE NO 3828

OWNER'S NAME MAILING ADDRESS	DESCRIPTION			TAXES CHARGED	DECEMBER TAXES	PENALTY	JUNE TAXES	PENALTY	TOTAL DELINQUENT	C.D. DATE	MEMO
	LAND	IMPROVEMENTS	TOTAL VALUE								
PARCEL-ID 23-079-0200.000		00	00								
10-25-93 SPLIT FROM 23-079-0200.000	PLUMLEY, JUANITA										
10-25-93 SPLIT TO 23-079-0200.000	PLUMLEY, JUANITA										
10-25-93 SPLIT TO 23-079-0200.009	MOORE, KEITH & KIMBERLY										
PLUMLEY, JUANITA RT. 1, BOX 448 CHESAPEAKE, OHIO 45619 VOL 557 PG 437	16-01-21 PT SE N OF CR LESS 14 .18 & .14 AC BAL=18.87 ACRES										
PARCEL-ID 23-079-0200.000	00	00	00								
06-02-93 SPLIT TO 23-079-0200.000	PLUMLEY, JUANITA										
06-02-93 SPLIT TO 23-079-0200.006	JONES, THOMAS C. & NANCY										
PLUMLEY, JUANITA RT. 1, BOX 448 CHESAPEAKE, OHIO 45619 VOL 557 PG 437	16-1-21 PT SE N OF CR LESS 14. 18.14.52.65.56.58 BAL = 1 6.56 AC										
PARCEL-ID 23-079-0200.000	3,720	00	3,720								
10-25-93 SPLIT FROM 23-079-0200.000	PLUMLEY, JUANITA										
PLUMLEY, JUANITA RT. 1, BOX 448 CHESAPEAKE, OHIO 45619 VOL 557 PG 437	16-01-21 PT SE N OF CR LESS 14 .18.14.52 BAL = 18.35 AC										
PARCEL-ID 23-079-0200.000	00	00	00								
06-02-93 SPLIT FROM 23-079-0200.000	PLUMLEY, JUANITA										
10-14-93 SPLIT TO 23-079-0200.000	PLUMLEY, JUANITA										
10-14-93 SPLIT TO 23-079-0200.007	SMITH, ELLIS W. & REGINA										
PLUMLEY, JUANITA RT. 1, BOX 448 CHESAPEAKE, OHIO 45619 VOL 557 PG 437	16-1-21 PT SE N OF CR LESS 14. 18.14.52.65 BAL = 17.70 ACR ES										
PARCEL-ID 23-079-0200.000	00	00	00								
10-14-93 SPLIT FROM 23-079-0200.000	PLUMLEY, JUANITA										
10-25-93 SPLIT TO 23-079-0200.000	PLUMLEY, JUANITA										
10-25-93 SPLIT TO 23-079-0200.008	CONLEY, DEBBIE										
PETERS, GLEN B. & PEARL L. RT. 4 BOX 184 A CHESAPEAKE, OHIO 45619 VOL 567 PG 468	16-1-21 PT SE N OF CR 0.82 ACS. RES USE CODE 510										
PARCEL-ID 23-079-0200.001	2,180	23,380	25,560								
PLUMLEY, WALTER L. & BRENDA H. RT. 4 BOX 245 CHESAPEAKE, OHIO 45619	16-1-21 PT SE N OF CR 0.50 ACS. RES USE CODE 510										
PARCEL-ID 23-079-0200.002	1,710	4,830	6,540								
	1,710	4,830	6,540								



Mary S. Plumley
 23-079-0200.012
 Lot 1
 Jamestown Park Sub. div.

Mary Juanita Plumley
 23-079-0200.013
 Lot 4
 Jamestown Park Sub. div.

Debbie Conley
 23-079-0200.014
 Lot 6
 Jamestown Park Sub. div. — Roger Allen & Carol D. Adams

Mary Juanita Plumley
 23-079-0200.015
 Lot 7
 Jamestown Park Sub. div.

Ellis W. & Regina Smith
 23-079-0200.017
 Lot 12
 Jamestown Park Sub. div.

Keith & Kimberly Moore
 23-079-0200.018
 Lot 13
 Jamestown Park Sub. div.

Mary Juanita Plumley
 23-079-0200.019
 Lot 14
 Jamestown Park Sub. div.

Mary Juanita Plumley
 23-079-0200.020
 Lot 15
 Jamestown Park Sub. div.

TAX RATE 37.65
A/R RED FACTOR 03.7339
OTH RED FACTOR 07.7450

LAWRENCE
TAX DISTRICT

GENERAL TAX LIST AND DUPLICATE OF REAL AND PUBLIC UTILITY PROPERTY
COUNTY REAL ESTATE TAXES AND SPECIAL ASSESSMENTS
23-UNION TWP-CHESAPEAKE S.D.

12/27/93

TAX YEAR 1993
INTEREST RATE
PAGE NO 3829

OWNER'S NAME MAILING ADDRESS	DESCRIPTION			TAXES CHARGED	DECEMBER TAXES	PENALTY	JUNE TAXES	PENALTY	TOTAL DELINQUENT	C.D. DATE	MEMO
	LAND	IMPROVEMENTS	TOTAL VALUE								
NOBLE, CHERRI, WILLARD L. & RLAN L. RT. 4 BOX 246 CHESAPEAKE, OHIO 45619 VOL 542 PG 397 PARCEL-ID 23-079-0200.003	16-1-21 PT SE N OF CR. 0.85AC RES USE CODE 500	1,640	00	1,640							
MARTIN, EVERETT JR. RT. 4 BOX 244 CHESAPEAKE, OHIO 45619 VOL 547 PG 639 PARCEL-ID 23-079-0200.004	16-1-21 S PT N OF CR S OF RD 4 30ACS RES USE CODE 500	610	00	610							
MARTIN, EVERETT D. JR. & GINA L. RT 4 BOX 244 CHESAPEAKE, OHIO 45619 VOL 570 PG 117 PARCEL-ID 23-079-0200.005	16-01-21 PT SE N OF CR PT 0.14 ACRES RES USE CODE 500	480	00	480							
JONES, THOMAS C. & NANCY L. RT 4 BOX 422 CHESAPEAKE, OHIO 45619 PARCEL-ID 23-079-0200.006	16-01-21 PT SE N OF CR PT 0.52 ACRES RES USE CODE 500	150	00	150							
06-02-93 SPLIT FROM 23-079-0200.000	PLUMLEY, JUANITA										
SMITH, ELLIS W. & REGINA L. RT 4 NORTH DOGWOOD LANE LOT 12 CHESAPEAKE, OHIO 45619 VOL 582 PG 110 PARCEL-ID 23-079-0200.007	16-1-21 PT SE NE OF CR PT 0.65 ACRES RES USE CODE 500	2,070	00	2,070							
10-14-93 SPLIT FROM 23-079-0200.000	PLUMLEY, JUANITA										
CONLEY, DEBBIE RT 4 BOX 201 NACOMA DR CHESAPEAKE, OHIO 45619 VOL 582 PG 296 PARCEL-ID 23-079-0200.008	16-1-21 PT SE N OF CR PT 0.56 ACRES RES USE CODE 500	1,830	00	1,830							
10-25-93 SPLIT FROM 23-079-0200.000	PLUMLEY, JUANITA										
MOORE, KEITH & KIMBERLY RT 4 NORTH DOGWOOD LANE LOT 13 CHESAPEAKE, OHIO 45619 VOL 582 PG 300 PARCEL-ID 23-079-0200.009	16-1-21 PT SE N OF CR PT 0.58 ACRES RES USE CODE 500	1,890	00	1,890							
10-25-93 SPLIT FROM 23-079-0200.000	PLUMLEY, JUANITA										
MARTIN, EVERETT D. JR. RT. 4 BOX 244 CHESAPEAKE, OHIO 45619	16-01-21 PT SE N OF CR. PT. 0000.34A RES USE CODE 500										

TAX RATE 37.65
A/R RED FACTOR 03.7339
OTH RED FACTOR 07.7450

LAWRENCE
TAX DISTRICT

GENERAL TAX LIST AND DUPLICATE OF REAL AND PUBLIC UTILITY PROPERTY
COUNTY REAL ESTATE TAXES AND SPECIAL ASSESSMENTS
23-UNION TWP-CHESAPEAKE S.D.

12/27/93

TAX YEAR 1993
INTEREST RATE
PAGE NO 3830

OWNER'S NAME MAILING ADDRESS	DESCRIPTION			TAXES CHARGED	DECEMBER TAXES	PENALTY	JUNE TAXES	PENALTY	TOTAL DELINQUENT	C.D. DATE	MEMO
	LAND	IMPROVEMENTS	TOTAL VALUE								
PARCEL-ID 23-079-0201.000		220	00	220							
BROWN, MORRIS L. & EARNESTINE A. 1809 STECKEL RD. REYNOLDSBURG, OH VOL 553 PG 383 PARCEL-ID 23-079-0202.000	16-01-21 PT SE N OF CR 0000.25A RES USE CODE 500	850	00	850							
NOBLE, JERRY L. RT. 4 BOX 246 CHESAPEAKE, OHIO 45619-0000 VOL 551 PG 345 PARCEL-ID 23-079-0203.000	16-01-21 PT SE N OF CR 0000.57A RES USE CODE 510	1,860	10,200	12,060							
NICHOLS, CURTIS & SHIRLEY F. C/O SHIRLEY NICHOLS RT 2 BOX 522 CHESAPEAKE, OHIO 45619-0000 PARCEL-ID 23-079-0204.000	16-01-21 PT SE N OF CR PT 0005.30A RES USE CODE 510	3,110	7,360	10,470							
11-05-93 197.09											
PLUMLEY, MARY J. RT. 1, BOX 448 CHESAPEAKE, OH. 45619 VOL 557 PG 809 PARCEL-ID 23-079-0205.000	16-01-21 PT SE N OF CR 0001.06A AGR USE CODE 120	170	00	170							
HICKS, EVERETT C. SMITH, MARY MARGARET RT. 4 DOGWOOD LANE BOX 264 CHESAPEAKE, OHIO 45619-0000 PARCEL-ID 23-079-0206.000	16-01-21 PT SE N OF CR PT 0000.16A RES USE CODE 510	1,510	9,090	10,600							
MARTIN, EVERETT D. JR. RT. 4 BOX 244 CHESAPEAKE, OHIO 45619 PARCEL-ID 23-079-0300.000	16-01-21 PT. SE N OF CR. & PT. NE SE N OF CO. RD. 0000.94A RES USE CODE 510	2,140	9,740	11,880							
MONTEROSO, CARRIE RT. 4 BOX 173 CHESAPEAKE, OHIO 45619 PARCEL-ID 23-079-0400.000	16-01-21 PT. SE N OF CR. 0001.74A RES USE CODE 510	2,500	6,970	9,470							
THOMPSON, EMMA RT. 4, BOX 242 CHESAPEAKE, OHIO 45619 PARCEL-ID 23-079-0500.000	16-01-21 PT. SE N OF CR. 0000.95A RES USE CODE 545	2,250	00	2,250							

TAX RATE 37.65
A/R RED FACTOR 03.7339
OTH RED FACTOR 07.7450

LAWRENCE
TAX DISTRICT

GENERAL TAX LIST AND DUPLICATE OF REAL AND PUBLIC UTILITY PROPERTY
COUNTY REAL ESTATE TAXES AND SPECIAL ASSESSMENTS
23-UNION TWP-CHESAPEAKE S.D.

12/27/93

TAX YEAR 1993
INTEREST RATE
PAGE NO 3831

OWNER'S NAME MAILING ADDRESS	DESCRIPTION			TAXES CHARGED	DECEMBER TAXES	PENALTY	JUNE TAXES	PENALTY	TOTAL DELINQUENT	C.D. DATE	MEMO
	LAND	IMPROVEMENTS	TOTAL VALUE								
CHILDERS, W. J. & GLADYS RT 4 BOX 238 CHESAPEAKE, OHIO 45619-0000 PARCEL-ID 23-079-0600.000	16-01-21 NW COR. SE ON RD. 0000.50A RES USE CODE	500									
	110	00	110								
HELMONDOLLAR, WETZEL & OPAL RT. 4 BOX 418 CHESAPEAKE, OHIO 45619 PARCEL-ID 23-079-0700.000	16-01-21 SE COR. SE 0003.20A RES USE CODE	510									
	2,160	4,490	6,650								
LEWIS, JAMES W. & PATRICIA RT. 4, BOX 270 CHESAPEAKE, OHIO 45619 PARCEL-ID 23-079-0800.000	16-01-21 E 3/4 SW LESS 9A & LESS 27.07A 0029.59A AGR USE CODE	120									
	3,110	00	3,110								
HELMONDOLLAR, WETZEL & OPAL RT. 4 BOX 418 CHESAPEAKE, OHIO 45619 PARCEL-ID 23-079-0801.000	16-01-21 E 3/4 SW PT PT 0057.84A AGR USE CODE	121									
	2,620	00	2,620								
HOUSTON, RICHARD RT. 1 BOX 44 CROWN CITY, OHIO 45623 PARCEL-ID 23-079-0802.000	16-01-21 E. 3/4 SW LESS 9A. RES USE CODE	545									
	1,320	00	1,320								
STEWART, TAMMY S. RT 4 BOX 420 CHESAPEAKE, OH. 45619 VOL 570 PG 539 PARCEL-ID 23-079-0803.000	16-01-21 E 3/4 SW PT 0000.81A RES USE CODE	510									
	1,170	7,650	8,820								
LEWIS, JAMES M. & GRETTA RT. 3 BOX 401 CHESAPEAKE, OH. 45619-0000 PARCEL-ID 23-079-0804.000	16-01-21 E 3/4 SW PT 0027.07A AGR USE CODE	120									
	3,960	00	3,960								
CHILDERS, W. J. & GLADYS RT 4 BOX 238 CHESAPEAKE, OHIO 45619-0000 PARCEL-ID 23-079-0900.000	16-01-21 PT. SE OF NE 0002.00A RES USE CODE	510									
	2,570	12,870	15,440								
	2,280	12,180	14,460								
HAMLIN, HARRY L. & SANDRA K. 022 C/O TRANSAMERICA REAL ESTATE TAX SERVICE 1105 SCHROCK RD SUITE 437 COLUMBUS, OHIO 43229 PARCEL-ID 23-079-1000.000	16-1-21 PT. SE W OF CR (SURVEY -10/18/76, VOL 433 PG. 431) 4. 18ACS. RES USE CODE	510									
	2,260	14,630	16,890								
	1,930	14,440	16,370								
MALCOLM, LONTUS H. & EULA FRANCES RT. 4 BOX 435	16-01-21 E PT. SE 0004.00A RES USE CODE	500									
	AUV										

TAX RATE 37.65
A/R RED FACTOR 03.7339
OTH RED FACTOR 07.7450

LAWRENCE
TAX DISTRICT

GENERAL TAX LIST AND DUPLICATE OF REAL AND PUBLIC UTILITY PROPERTY
COUNTY REAL ESTATE TAXES AND SPECIAL ASSESSMENTS
23-UNION TWP-CHESAPEAKE S.D.

12/27/93

TAX YEAR 1993
INTEREST RATE
PAGE NO 3832

OWNER'S NAME MAILING ADDRESS	DESCRIPTION			TAXES CHARGED	DECEMBER TAXES	PENALTY	JUNE TAXES	PENALTY	TOTAL DELINQUENT	C.D. DATE	MEMO
	LAND	IMPROVEMENTS	TOTAL VALUE								
CHESAPEAKE, OHIO 45619-0000 VOL 556 PG 177 PARCEL-ID 23-079-1100.000	2,370	360	2,730								
HENSON, LULA RT. 4 BOX 395 CHESAPEAKE OHIO PARCEL-ID 23-079-1200.000	16-01-21 E 3/4 SW PT 0002.00A RES USE CODE	500									
	210	00	210								
ROSS, W. THOMAS & JUDITH M. RT. 4 BOX 393 CHESAPEAKE, OH. 45619-0000 BAD CK TAX RESTORED 1 7 88 PARCEL-ID 23-079-1300.000	16-01-21 PT. 0007.00A AGR USE CODE	120									
	740	00	740								
BOCKWAY, J. B. & SARAH J. RT. 4, BOX 411 CHESAPEAKE, OHIO 45619-0000 PARCEL-ID 23-079-1400.000	16-01-21 PT. SE W OF CR. 0022.49A AGR USE CODE	101									
	6,110	10,390	16,500								
	1,930	10,390	12,320								
THE BLOCK TRUST C/O SARAH BOCKWAY RT. 4, BOX 411 CHESAPEAKE, OHIO 45619 PARCEL-ID 23-079-1401.000	16-01-21 PT. SE W OF CR. 0001.02A RES USE CODE	510									
	1,930	14,670	16,600								
	1,930	14,670	16,600								
BOCKWAY, JAMES B. JR. RT. 4 BOX 410 CHESAPEAKE, OHIO 45619 PARCEL-ID 23-079-1402.000	16-01-21 PT. SE 0001.13A RES USE CODE	510									
	1,960	15,610	17,570								
	1,930	15,610	17,540								
HIGH, DONALD E. 4610 WISSAHICAN AVE WHEATON, MD 20853 PARCEL-ID 23-079-1500.000	16-1-21 PT SE W OF CR LESS 27. 79 & 7.83 BAL=7.83 AGR USE CODE	120									
	2,080	00	2,080								
HIGH, DONALD E 4610 WISSAHICAN AVE. ROCKVILLE, MA 20853 PARCEL-ID 23-079-1500.001	16-1-21 PT SE W OF CR. PT 7.83 ACS AGR USE CODE	120									
	820	00	820								
SCHOCKLEY, AUDREY ROUTE 4 BOX 405 CHESAPEAKE, OHIO 45619 VOL 550 PG 141 PARCEL-ID 23-079-1500.002	16-1-21 PT SE W OF CR LESS 8.5 3AC BAL=18.71AC RES USE CODE	510									
	3,730	9,000	12,730								
HIGH, DONALD E. 4610 WISSAHICAN AVE WHEATON MD 20853 L/C MTG. 469 PG 606	16-1-21 SE PT W OF CR 7.49ACS AGR USE CODE	120									
	790	00	790								

[illegible][illegible]

[illegible][illegible]

OWNER'S NAME MAILING ADDRESS		DESCRIPTION		TAXES CHARGED	DECEMBER TAXES	PENALTY	JUNE TAXES	PENALTY	TOTAL DELINQUENT	C.D. DATE	MEMO
LAND	IMPROVEMENTS	TOTAL VALUE									
PARCEL-ID 23-082-0400.000		2,530	8,270	10,800							
THOMPSON, JAMES M & DONNA G P.O. BOX 253 CHESAPEAKE, OHIO 45619 VOL 558 PG 437		16-01-22 8 AUD. PLAT 1900 E SIDE 0018.23A COM USE CODE 499									
PARCEL-ID 23-082-0500.000		6,250	18,670	24,920							
HENSON, FRED & DELORES RT. 4, BOX 298 CHESAPEAKE, OHIO 45619-000		16-01-22 8 AUD. PLAT 1900 115 ON S.R. 243 0000.79A RES USE CODE 510									
PARCEL-ID 23-082-0600.000		2,820	6,780	9,600							
		HOMESITE VALUE LISTED BELOW 2,820 6,780 9,600									
BONZO, ERNEST & MILDRED 2201 ASHLAND RD GREENUP KY. 41144 VOL 569 PG 421		16-01-22 9 AUD. PLAT 1900 0001.00A AGR USE CODE 120 AUV 20 00 20									
PARCEL-ID 23-082-0700.000											
BLACK, GEORGE WARREN AND MARILYN RT. 4, BOX 280 CHESAPEAKE, OH. 45619 VOL 500 PG 601		16-01-22 10AUD. PLAT 1900 0012.45A AGR USE CODE 120									
PARCEL-ID 23-082-0800.000		2,800	5,170	7,970							
BLACK, GEORGE W. & MARILYN RT. 4 BOX 280 CHESAPEAKE, OHIO 45619 VOL 536 PG 735		16-01-22 11AUD. PLAT 1900 0009.80A AGR USE CODE 101									
PARCEL-ID 23-082-0900.000		2,520	7,410	9,930							
		HOMESITE VALUE LISTED BELOW 1,590 7,110 8,700									
BONZO, ERNEST & MILDRED 2201 ASHLAND RD. GREENUP KY 41144 VOL 569 PG 421		16-01-22 12AUD. PLAT 1900 0006.00A AGR USE CODE 100 AUV 150 00 150									
PARCEL-ID 23-082-1000.000											
BLACK, CLARENCE & LOUISE RT. 4, BOX 281 CHESAPEAKE, OHIO 45619		16-01-22 13,14 AUD. PLAT 1900 PT. NE COR. 0002.00A RES USE CODE 510									
PARCEL-ID 23-082-1100.000		00	00	00							
06-09-93 TRNSF TO 23-082-1100.000		BLACK, LOUISE									
BLACK, LOUISE RT 4 BOX 281 CHESAPEAKE, OHIO 45619 VOL 578 PG 708		16-01-22 13,14 AUD. PLAT 1900 PT. NE COR. 0002.00A RES USE CODE 510									
PARCEL-ID 23-082-1100.000		2,570	8,040	10,610							
		HOMESITE VALUE LISTED BELOW 2,280 7,200 9,480									
06-09-93 TRNSF FROM 23-082-1100.000		BLACK, CLARENCE & LOUISE									

[illegible]

TAX RATE 37.65
A/R RED FACTOR 03.7339
OTH RED FACTOR 07.7450

LAWRENCE
TAX DISTRICT

GENERAL TAX LIST AND DUPLICATE OF REAL AND PUBLIC UTILITY PROPERTY
COUNTY REAL ESTATE TAXES AND SPECIAL ASSESSMENTS
23-UNION TWP-CHESAPEAKE S.D.

12/27/93

TAX YEAR 1993
INTEREST RATE
PAGE NO 3841

OWNER'S NAME MAILING ADDRESS	DESCRIPTION			TAXES CHARGED	DECEMBER TAXES	PENALTY	JUNE TAXES	PENALTY	TOTAL DELINQUENT	C.D. DATE	MEMO
	LAND	IMPROVEMENTS	TOTAL VALUE								
		530 7,480 8,010 HOMESITE VALUE LISTED BELOW 530 7,480 8,010									
BLACK, HERBERT H. & HELEN M. RT. 4 BOX 192 CHESAPEAKE, OHIO 45619-000 PARCEL-ID 23-082-1800.000	16-01-22 13,14	AUD. PLAT 1900 LOT 4 0000.23A RES USE CODE 500									
		820 00 820									
HYSELL, WILLIAM AND LEONA 435 ROCKWOOD AVE. CHESAPEAKE, OHIO 45619 VOL 463 PG 784 LAND CON. PARCEL-ID 23-083-0100.000	16-01-22 15	AUD. PLAT 1900 0012.16A RES USE CODE 510									
		3,450 10,310 13,760 HOMESITE VALUE LISTED BELOW 2,280 9,000 11,280									
BLACK, GEORGE & MARYLN RT. 4, BOX 280 CHESAPEAKE, OHIO 45619-000 PARCEL-ID 23-083-0101.000	-00-00 160122 PT AUD PLATT 1900 0000.24A RES USE CODE 510										
		1,110 14,240 15,350 HOMESITE VALUE LISTED BELOW 1,110 14,240 15,350									
HYSELL, WILLIAM RT 4 BOX 286 CHESAPEAKE, OH. 45619-0000 PARCEL-ID 23-083-0102.000	16-01-22 15	AUD PLAT 1900 PT 0000.56A RES USE CODE 500									
		110 00 110									
BLACK, HERBERT H. RT. 4 BOX 282 CHESAPEAKE, OHIO 45619-000 PARCEL-ID 23-083-0200.000	16-01-22 13,14	AUD. PLAT 1900 LOT 5 0000.40A RES USE CODE 510									
		1,500 5,530 7,030 HOMESITE VALUE LISTED BELOW 1,500 5,220 6,720									
BLACK, GEORGE W. & MARILYN RT. 4, BOX 280 CHESAPEAKE, OHIO 45619 PARCEL-ID 23-083-0300.000	16-01-22 15	PT. 0000.25A RES USE CODE 510									
		800 16,410 17,210									
ELLIS, TRACEY & CAROL RT 4 BOX 236 CHESAPEAKE, OHIO 45619 VOL 563 PG 521 PARCEL-ID 23-083-0400.000	16-01-22 16	PT. PARC. 1900 PT. N PT. 0001.26A AGR USE CODE 120		94 0400.001							Wp shelley Pamela Ellis Wp Jeff Gibson -
		130 00 130									
ELLIS, TRACEY & CAROL RT 4 BOX 236 CHESAPEAKE, OHIO 45619 VOL 563 PG 521 PARCEL-ID 23-083-0500.000	16-01-22 15	AUD. PLAT 1900 PT. 0013.74A AGR USE CODE 120									
		1,440 00 1,440									
MAYS, DAVID L. & SHELIA KAY RT. 4 BOX 274	16-01-22 16	AUD. PLAT 1900 S PT.									

TAX RATE 37.65
A/R RED FACTOR 03.7339
OTH RED FACTOR 07.7450

LAWRENCE
TAX DISTRICT

GENERAL TAX LIST AND DUPLICATE OF REAL AND PUBLIC UTILITY PROPERTY
COUNTY REAL ESTATE TAXES AND SPECIAL ASSESSMENTS
23-UNION TWP-CHESAPEAKE S.D.

12/27/93

TAX YEAR 1993
INTEREST RATE
PAGE NO 3842

OWNER'S NAME MAILING ADDRESS	DESCRIPTION			TAXES CHARGED	DECEMBER TAXES	PENALTY	JUNE TAXES	PENALTY	TOTAL DELINQUENT	C.D. DATE	MEMO
	LAND	IMPROVEMENTS	TOTAL VALUE								
CHESAPEAKE, OHIO 45619 PARCEL-ID 23-083-0600.000		0008.98A AGR USE CODE 100									
		3,110 8,460 11,570 HOMESITE VALUE LISTED BELOW 2,280 7,990 10,270									
KEENAN, SYLVAN & IRENE RT. 2, BOX 211 SOUTH POINT, OHIO 45680 PARCEL-ID 23-083-0700.000	16-01-22 16	AUD. PLAT 1900 S PT. 0001.02A RES USE CODE 510									
		00 00 00									
09-21-93 TRNSF TO 23-083-0700.000		KEENAN, IRENE									
KEENAN, IRENE RT. 2, BOX 211 SOUTH POINT, OHIO 45680 PARCEL-ID 23-083-0700.000	16-01-22 16	AUD. PLAT 1900 S PT. 0001.02A RES USE CODE 510									
		1,600 670 2,270 HOMESITE VALUE LISTED BELOW 1,590 640 2,230									
09-21-93 TRNSF FROM 23-083-0700.000		KEENAN, SYLVAN & IRENE									
ELLIS, TRACEY & CAROL RT 4 BOX 236 CHESAPEAKE, OHIO 45619 VOL 563 PG 521 PARCEL-ID 23-083-0800.000	16-01-22 17	AUD. PLAT 1900 0019.00A AGR USE CODE 120									
		3,600 00 3,600									
PLUMLEY, JUANITA RT. 1, BOX 448 CHESAPEAKE, OHIO 45619 VOL 557 PG 437 PARCEL-ID 23-083-0900.000	16-1-22 18	AUD PLAT 1900 LESS 9.41AC BAL = 3.76AC RES USE CODE 500		2-11-94 .30 0900.003							Jerry A. Nexson -
		2,530 00 2,530									
PETERS, GLEN B. & PEARL L. RT. 4 BOX 184 A CHESAPEAKE, OHIO 45619 VOL 567 PG 468 PARCEL-ID 23-083-0900.001	16-1-22 PT 18	AUD PLAT 1900 0. 18ACS. RES USE CODE 500		Elwood E. & Amber C. Wilson							
		610 00 610									
HENSON, JERRY A. RT. 4, BOX 261 CHESAPEAKE, OHIO 45619 PARCEL-ID 23-083-0900.002	16-1-22 18	AUD PLAT 1900 PT 2. 81AC RES USE CODE 500									
		2,250 00 2,250									
BROWN, MORRIS L. & EARNESTINE A. 1809 STECKEL RD. REYNOLDSBURG, OHIO VOL 553 PG 383 PARCEL-ID 23-083-0901.000	16-01-22 18	AUD PLAT 1900 PT 0000.31A RES USE CODE 500		12-14-93							Earneestine Brown -
		970 00 970									
RAMSEY, ROBERT L. & DAGMAR	16-01-22 18	AUD PLAT 1900 PT		2-7-94							Melvin + April J. McCallister -

TAX RATE 37.65
A/R RED FACTOR 03.7339
OTH RED FACTOR 07.7450

LAWRENCE
TAX DISTRICT

GENERAL TAX LIST AND DUPLICATE OF REAL AND PUBLIC UTILITY PROPERTY
COUNTY REAL ESTATE TAXES AND SPECIAL ASSESSMENTS
23-UNION TWP-CHESAPEAKE S.D.

12/27/93

TAX YEAR 1993
INTEREST RATE
PAGE NO 3843

OWNER'S NAME MAILING ADDRESS	DESCRIPTION			TAXES CHARGED	DECEMBER TAXES	PENALTY	JUNE TAXES	PENALTY	TOTAL DELINQUENT	C.D. DATE	MEMO
	LAND	IMPROVEMENTS	TOTAL VALUE								
4913 NORTH COLONY BLVD THE COLONY, TEXAS 75056 PARCEL-ID 23-083-0902.000	0000.28A	RES USE CODE	500								
	910	00	910								
RAMSEY, ROBERT L. & DAGMAR 4913 NORTH COLONY BLVD THE COLONY, TEXAS 75056 PARCEL-ID 23-083-0903.000	16-01-22 18 AUD PLAT 1900 PT 0000.28A	RES USE CODE	500								
	910	00	910								
RAMSEY, ROBERT & DAGMAR C/O ROBERT RAMEY 4913 NORTH COLONY BLVD THE COLONY, TEXAS 75056 PARCEL-ID 23-083-0905.000	16-01-22 JO MAR SUB DIV LOT 1 0000.00A	RES USE CODE	500								
	2,240	00	2,240								
10-15-93 100.00											
DIERDORFF, JOE D. & LOIS A. RT. 4 BOX 253 CHESAPEAKE, OHIO 45619-000 VOL 547 PG 236 PARCEL-ID 23-083-0906.000	16-01-22 JO MAR SUB DIV LOT 2 0000.00A	RES USE CODE	510								
	00	00	00								
04-26-93 TRNSF TO 23-083-0906.000											
DIERDORFF, LOIS J RT. 4 BOX 253 CHESAPEAKE, OHIO 45619-000 VOL 577 PG 630 PARCEL-ID 23-083-0906.000	16-01-22 JO MAR SUB DIV LOT 2 0000.00A	RES USE CODE	510								
	2,800	11,800	14,600								
04-26-93 TRNSF FROM 23-083-0906.000											
DIERDORFF, LOIS J											
CREMEANS, VANDELE B. & CHARLOTTE A. RT. 4 BOX 254 A CHESAPEAKE, OHIO 45619 PARCEL-ID 23-083-0907.000	16-01-22 JO MAR SUB DIV LOT 3 0000.00A	RES USE CODE	510								
	3,740	13,900	17,640								
		HOMESITE VALUE LISTED BELOW									
	3,740	13,900	17,640								
STOWASSER, NEIL E. & BOWEN, DENISE C. RT. 4, BOX 255 CHESAPEAKE, OHIO 45619-0000 PARCEL-ID 23-083-0908.000	16-01-22 JO MAR SUB DIV LOT 4 0000.00A	RES USE CODE	510								
	2,500	11,490	13,990								
POTTER, ROBERT ROSS & GLENNA OYCE RT. 4 BOX 452 CHESAPEAKE, OHIO 45619-0000 VOL 542 PG 664 PARCEL-ID 23-083-0909.000	16-01-22 JO MAR SUB DIV LOT 5 0000.00A	RES USE CODE	510								
	2,660	13,870	16,530								
		HOMESITE VALUE LISTED BELOW									
	2,660	13,870	16,530								
ADKINS, LARRY & DONNA M. RT 4 BOX 256	16-01-22 JO MAR SUB DIV LOT 6										

vol 455 pg 802

TAX RATE 37.65
A/R RED FACTOR 03.7339
OTH RED FACTOR 07.7450

LAWRENCE
TAX DISTRICT

GENERAL TAX LIST AND DUPLICATE OF REAL AND PUBLIC UTILITY PROPERTY
COUNTY REAL ESTATE TAXES AND SPECIAL ASSESSMENTS
23-UNION TWP-CHESAPEAKE S.D.

12/27/93

TAX YEAR 1993
INTEREST RATE
PAGE NO 3844

OWNER'S NAME MAILING ADDRESS	DESCRIPTION			TAXES CHARGED	DECEMBER TAXES	PENALTY	JUNE TAXES	PENALTY	TOTAL DELINQUENT	C.D. DATE	MEMO
	LAND	IMPROVEMENTS	TOTAL VALUE								
CHESAPEAKE, OHIO 45619 PARCEL-ID 23-083-0910.000	0000.00A	RES USE CODE	545								
	1,340	2,190	3,530								
ADKINS, LARRY & DONNA M. RT 4 BOX 256 CHESAPEAKE, OHIO 45619 PARCEL-ID 23-083-0911.000	16-01-22 JO MAR SUB DIV LOT 7 0000.00A	RES USE CODE	599								
	2,330	3,010	5,340								
SMITH, MARY R. RT. 4 BOX 262 CHESAPEAKE, OHIO 45619 PARCEL-ID 23-083-0912.000	16-01-22 JO MAR SUB DIV LOT 8 0000.00A	RES USE CODE	510								
	2,330	8,900	11,230								
MCHONE, RAYMOND R & ALMA J RT 4 BOX 263 CHESAPEAKE, OH. 45619-000 VOL 581 PG 407 PARCEL-ID 23-083-0913.000	16-01-22 JO MAR SUB DIV LOT 9 0000.00A	RES USE CODE	510								
	2,430	10,630	13,060								
09-16-93 TRNSF FROM 23-083-0913.000											
DEBORDE, RONNIE L. & DEBORAH RT. 4 CHESAPEAKE, OH. 45619-000 PARCEL-ID 23-083-0913.000	16-01-22 JO MAR SUB DIV LOT 9 0000.00A	RES USE CODE	510								
	00	00	00								
09-16-93 TRNSF TO 23-083-0913.000											
HENSON, JERRY AVALINO 022 C/O TRANSAMERICA REAL ESTATE TAX SERVICE 1105 SCHROCK RD SUITE 437 COLUMBUS, OHIO 43229 PARCEL-ID 23-083-0914.000	16-01-22 JO MAR SUB DIV LOT 10 0000.00A	RES USE CODE	500								
	2,430	10,530	12,960								
CARR, ROGER L. AND NANCY C. 006 C/O T R T S DATA SERVICES 2401 WEST HASSELL RD. SUITE 1510 HOFFMAN, ILL 60195-2001 PARCEL-ID 23-083-0915.000	16-01-22 JO MAR SUB DIV LOT 11 0000.00A	RES USE CODE	510								
	3,930	15,480	19,410								
QUELLETTE, VIRGINIA L. 20741 VIRGINIA LANE GROSSE POINTE WOODS 48236 PARCEL-ID 23-083-0916.000	16-01-22 JO MAR SUB DIV LOT 12 0000.00A	RES USE CODE	500								
	1,930	00	1,930								
QUELLETTE, VIRGINIA L. 20741 VIRGINIA LANE GROSSE POINTE WOODS 48236	16-01-22 JO MAR SUB DIV LOT 13 0000.00A	RES USE CODE	500								

LAWRENCE
TAX DISTRICT

GENERAL TAX LIST AND DUPLICATE OF REAL AND PUBLIC UTILITY PROPERTY
COUNTY REAL ESTATE TAXES AND SPECIAL ASSESSMENTS
23-UNION TWP-CHESAPEAKE S.D.

TAX YEAR 1993
INTEREST RATE
PAGE NO 3845

OWNER'S NAME MAILING ADDRESS	DESCRIPTION			TAXES CHARGED	DECEMBER TAXES	PENALTY	JUNE TAXES	PENALTY	TOTAL DELINQUENT	C.D. DATE	MEMO
	LAND	IMPROVEMENTS	TOTAL VALUE								
PARCEL-ID 23-083-0917.000	1,840	00	1,840								
RILEY, DARRELL L. AND MARGARET E. RT. 4 BOX 254 IRONTON, OHIO 45638 PARCEL-ID 23-083-0918.000	2,170	00	2,170								
RILEY, DARRELL L. & MARGARET E. C/O DARRELL L. RILEY RT. 4 BOX 254 IRONTON, OHIO 45638 PARCEL-ID 23-083-0919.000	3,790	5,500	9,290								
HICKS, EVERETT C. & SMITH, MARY MARGARET RT. 4 DOGWOOD LANE BOX 264 CHESAPEAKE, OHIO 45619-0000 PARCEL-ID 23-083-0920.000	340	00	340								
JUDE, BILLY R. & MARY H. 019 C/O SOURCE ONE MORTGAGE SE CO 27555 FARMINGTON ROAD P.O. BOX 1800 FARMINGTON HILLS, MI 48018 PARCEL-ID 23-083-1000.000	1,140	00	1,140								
MAYS, DAVID L. & SHELIA KAY RT. 4 BOX 274 CHESAPEAKE, OHIO 45619 PARCEL-ID 23-083-1100.000	110	00	110								
PENDLETON, DELLA RT. 4 BOX 273 CHESAPEAKE, OHIO 45619-000 PARCEL-ID 23-083-1200.000	2,280	4,090	6,370								
MAYS, DAVID L. & SHELIA KAY RT. 4 BOX 274 CHESAPEAKE, OHIO 45619 PARCEL-ID 23-083-1300.000	970	00	970								
DEMENT, ALICE C/O CLARA CRAWFORD RT. 2 BOX 556 CHESAPEAKE, OHIO 45619 PARCEL-ID 23-083-1400.000	820	00	820								

TRANSIT RATE	37.65
A/R RED FACTOR	03.7339
OTH RED FACTOR	07.7450

LAWRENCE
TAX DISTRICT

GENERAL TAX LIST AND DUPLICATE OF REAL AND PUBLIC UTILITY PROPERTY
COUNTY REAL ESTATE TAXES AND SPECIAL ASSESSMENTS
23-UNION TWP-CHESAPEAKE S.D. 12

TAX YEAR 1993
INTEREST RATE
PAGE NO 3846

[illegible]

TAX RATE 37.65
A/R RED FACTOR 03.7339
OTH RED FACTOR 07.7450

LAWRENCE
TAX DISTRICT

GENERAL TAX LIST AND DUPLICATE OF REAL AND PUBLIC UTILITY PROPERTY
COUNTY REAL ESTATE TAXES AND SPECIAL ASSESSMENTS
23-UNION TWP-CHESAPEAKE S.D.

12/27/93

TAX YEAR 1993
INTEREST RATE
PAGE NO 3847

OWNER'S NAME MAILING ADDRESS	DESCRIPTION			TAXES CHARGED	DECEMBER TAXES	PENALTY	JUNE TAXES	PENALTY	TOTAL DELINQUENT	C.D. DATE	MEMO
	LAND	IMPROVEMENTS	TOTAL VALUE								
CEMETERY PARCEL-ID 23-083-1510.000	16-01-22 0000.00A	USE CODE 690									
	880	00	880								
RULEN, CHARLES W. & MAZIE L. C/O CHARLES W. & MAZIE RULEN P.O. BOX 284 CHESAPEAKE, OHIO 45619 PARCEL-ID 23-083-1600.000	16-01-22 19 AUD. PLAT 1900 PT. 0002.25A	RES USE CODE 545									
	1,270	1,540	2,810								
	HOMESITE VALUE LISTED BELOW										
	1,050	930	1,980								
RADER, THOMAS AND LINDA RT. 4 BOX 272 CHESAPEAKE, OHIO 45619 PARCEL-ID 23-083-1700.000	16-1-22 PT 19 AUD PLAT 1900 (S URVEY '83 DUP) LESS 5.19A. BA L=1.73ACS.	RES USE CODE 500									
	270	00	270								
RADER, THOMAS AND LINDA RT. 4 BOX 272 CHESAPEAKE, OHIO 45619 PARCEL-ID 23-083-1700.001	16-1-22 PT 19 AUD PLAT 1900 3. 32ACS.	RES USE CODE 510									
	2,020	8,680	10,700								
RADER, THOMAS AND LINDA RT. 4 BOX 272 CHESAPEAKE, OHIO 45619 PARCEL-ID 23-083-1700.002	16-1-22 PT 19 AUD PLAT 1900 1. 87ACS.	RES USE CODE 500									
	200	00	200								
SEVEN HILLS FARM INC. P.O. BOX 514 SOUTH POINT, OHIO 45680 VOL 548 PG 734 PARCEL-ID 23-083-1800.000	16-01-22 19 AUD. PLAT 1900 PT. 0002.25A	AGR USE CODE 100									
	AUV										
	60	00	60								L. Dale & Carolyn C. Manns
GUYAN NATIONAL BANK P.O. BOX 255 BARBOURSVILLE, W. V 25504 VOL 538 PG 451 PARCEL-ID 23-084-0100.000	16-1-22 20 AUD PLAT 1900 PT 7. 88 ACRES	RES USE CODE 500									
	1,960	00	1,960								
ELLIS, DOUG & JANET RT. 4 BOX 250 CHESAPEAKE, OHIO 45619 VOL 567 PG 152 PARCEL-ID 23-084-0200.000	16-01-22 21 AUD. PLAT 1900 PT. 30 WIDE 0000.17A	RES USE CODE 500									
	410	00	410								
ELLIS, DOUG & JANET RT. 4 BOX 250 CHESAPEAKE, OHIO 45619 VOL 567 PG 152 PARCEL-ID 23-084-0300.000	16-01-22 21 AUD PLAT 1900 PT N LESS 0.18A 0000.12A	RES USE CODE 510									
	700	8,420	9,120								

TAX RATE 37.65
A/R RED FACTOR 03.7339
OTH RED FACTOR 07.7450

LAWRENCE
TAX DISTRICT

GENERAL TAX LIST AND DUPLICATE OF REAL AND PUBLIC UTILITY PROPERTY
COUNTY REAL ESTATE TAXES AND SPECIAL ASSESSMENTS
23-UNION TWP-CHESAPEAKE S.D.

12/27/93

TAX YEAR 1993
INTEREST RATE
PAGE NO 3848

OWNER'S NAME MAILING ADDRESS	DESCRIPTION			TAXES CHARGED	DECEMBER TAXES	PENALTY	JUNE TAXES	PENALTY	TOTAL DELINQUENT	C.D. DATE	MEMO
	LAND	IMPROVEMENTS	TOTAL VALUE								
	HOMESITE VALUE LISTED BELOW										
	700	8,420	9,120								
GUYAN NATIONAL BANK P. O. BOX 255 BARBOURSVILLE, W. V 25504 PARCEL-ID 23-084-0301.000	16-01-22 21 AUD PLAT PT 1900 PT N PT 0000.18A	RES USE CODE 500									
	190	00	190								
PAULSEN, WESLEY F & CHARLENE 6251 BRAUNING DR. REYNOLDSBURG, OHIO 43068 VOL 564 PG 517 PARCEL-ID 23-084-0400.000	16-01-22 24 AUD. PLAT 1900 0002.14A	RES USE CODE 510									
	2,390	6,220	8,610								
	HOMESITE VALUE LISTED BELOW										
	2,280	6,220	8,500								
ELLIS, DOUGLAS R. & JANET M. RT 4 BOX 250 CHESAPEAKE, OHIO 45619 PARCEL-ID 23-084-0500.000	16-01-22 21 AUD PLAT 1900 LESS 0.77A & 8 0000.38A	RES USE CODE 545									
	860	360	1,220								
ELLIS, DOUGLAS R. & JANET RT 4 BOX 250 CHESAPEAKE, OHIO 45619-0000 PARCEL-ID 23-084-0501.000	16-01-22 21 AUD PLAT 1900 PT 0000.81A	RES USE CODE 500									
	1,470	00	1,470								
GUYAN NATIONAL BANK P.O. BOX 255 BARBOURSVILLE, OHIO 25504 PARCEL-ID 23-084-0600.000	16-01-22 21 AUD. PLAT 1900 N PT. 0000.30A	RES USE CODE 500									
	510	00	510								
	HOMESITE VALUE LISTED BELOW										
	510	00	510								
MALCOLM, LEO F. & BETTY JANE 1573 SPRING VALLEY DR. HUNTINGTON, W. VA. 25704 \$24,000 SALE ON 1/23/86 PARCEL-ID 23-084-0700.000	16-01-22 22 AUD. PLAT 1900 0002.75A	RES USE CODE 510									410 6700.001
	2,580	7,360	9,940								Billy R. & Dorothy M. Jude
JUDE, BILLY R. & MARY H. 019 C/O SOURCE ONE MORTGAGE SE CO 27555 FARMINGTON ROAD P. O. BOX 1800 FARMINGTON HILLS, M 48018 PARCEL-ID 23-084-0800.000	16-01-22 PT. NW SW SCHOOL LOT 0000.50A	RES USE CODE 510									
	1,140	14,910	16,050								
	HOMESITE VALUE LISTED BELOW										
	1,140	14,910	16,050								
SEVEN HILLS FARM INC. P.O. BOX 514 SOUTH POINT, OHIO 45680 VOL 548 PG 734 PARCEL-ID 23-084-0900.000	16-01-22 23AUD. PLAT 1900 0003.00A	AGR USE CODE 100									
	AUV										
	70	00	70								L. Dale & Carolyn C. Manns
MALCOLM, LONTUS & EULA F. RT. 4 BOX 435 CHESAPEAKE, OHIO 45619 PARCEL-ID 23-084-1000.000	16-01-22 24AUD. PLAT 1900 0015.57A	AGR USE CODE 121									
	AUV										
	2,680	7,700	10,380								

OWNER'S NAME MAILING ADDRESS	DESCRIPTION			TAXES CHARGED	DECEMBER TAXES	PENALTY	JUNE TAXES	PENALTY	TOTAL DELINQUENT	C.D. DATE	MEMO
	LAND	IMPROVEMENTS	TOTAL VALUE								
	HOMESITE VALUE LISTED BELOW 2,280 7,500 9,780										
PAULSEN, WESLEY F & CHARLENE 6251 BRAUNING DR. REYNOLDSBURG, OHIO 43068 VOL 564 PG 517 PARCEL-ID 23-084-1100.000	A16-01-22 24AUD. PLAT 1900 0000.79A	RES USE CODE	500								
	110	00	110								
MANN'S ENTERPRISES, INC. P.O. BOX 514 SOUTH POINT, OHIO 45680 VOL 547 PG 110 RT. 51 PARCEL-ID 23-084-1200.000	16-1-22 25 AUD PLAT 1900 4.35A CRES	AGR USE CODE	120								
	460	00	460								
MALCOLM, LONTUS H. & EULA FRANK CES RT. 4 BOX 435 CHESAPEAKE, OHIO 45619-0000 VOL 556 PG 177 PARCEL-ID 23-084-1300.000	16-01-22 26AUD. PLAT 1900 0015.00A	AGR USE CODE	121								
	370	740	1,110								
SEVEN HILLS FARM INC. P.O. BOX 514 SOUTH POINT, OHIO 45680 VOL 548 PFG 734 PARCEL-ID 23-084-1400.000	16-1-22 TRACT 1 E PT S 1/2 SEC LESS 8.60, 19.83 BAL 189.55	AGR USE CODE	121								
	AUV 6,900	64,600	71,500								
RIDENOUR, CECIL & FRANCES JOAN N 1265 CEDAR CREST DR. HUNTINGTON, W. VA. 25705 PARCEL-ID 23-084-1400.001	16-1-22 PT TRACT 1-E PT S 1/2 SEC PT 1.21A	RES USE CODE	510								
	1,290	2,730	4,020								
	HOMESITE VALUE LISTED BELOW 1,230 2,710 3,940										
SEVEN HILL FARMS INC. P.O. BOX 524 SOUTH POINT, OHIO 45680 VOL 548 PG 734 PARCEL-ID 23-084-1400.002	16-1-22 TR. 1 E PT E 1/2 SEC PT 1.20 A	AGR USE CODE	120								
	AUV 30	00	30								
BONZO, ERNEST & MILDRED 2201 ASHLAND RD GREENUP KY 41144 VOL 569 PG 421 PARCEL-ID 23-084-1400.003	16-1-22 TR 1 E PT E 1/2 SEC. 1 9.83ACS	AGR USE CODE	120								
	AUV 490	00	490								
HAMMONDS, DENZEL & CATHERINE NN RT. 2 BOX 250 PROCTORVILLE, OHIO 45669 PARCEL-ID 23-084-1401.000	A16-1-22 PT TRACT 1 E PT S 1/2 S EC (PT LOT 13 UNREC SD) 0.01A CS.	RES USE CODE	500								
	110	00	110								
HAMMONDS, DENZEL & CATHERINE NN RT. 2 BOX 250	A16-1-22 PT TRACT 1 E PT S 1/2 S EC (PT LOT 14 UNREC SD) 0.30A CS.	RES USE CODE	500								

[illegible]

TAX RATE 37.65
A/R RED FACTOR 03.7339
OTH RED FACTOR 07.7450

LAWRENCE
TAX DISTRICT

GENERAL TAX LIST AND DUPLICATE OF REAL AND PUBLIC UTILITY PROPERTY
COUNTY REAL ESTATE TAXES AND SPECIAL ASSESSMENTS
23-UNION TWP-CHESAPEAKE S.D.

12/27/93

TAX YEAR 1993
INTEREST RATE
PAGE NO 3851

OWNER'S NAME MAILING ADDRESS	DESCRIPTION			TAXES CHARGED	DECEMBER TAXES	PENALTY	JUNE TAXES	PENALTY	TOTAL DELINQUENT	C.D. DATE	MEMO
	LAND	IMPROVEMENTS	TOTAL VALUE								
GREENUP, KY. VOL 567 PG 330 PARCEL-ID 23-084-1700.000	41144-000	0003.00A AUV 70	AGR USE CODE 120 00 70								
MITTENDORF, JANE W. & HOLLAND RT. 2 BOX 90-B CHESAPEAKE, OH. PARCEL-ID 23-084-1800.000	45619-000	16-01-23 2 AUD. PLAT 1900 W SIDE 0003.31A	RES USE CODE 510 3,170 8,820 11,990 HOMESITE VALUE LISTED BELOW 2,980 8,700 11,680								
BONZO, ERNEST W & MILDRED P.O. BOX 469 GREENUP, KENTUCKY VOL 567 PG 330 PARCEL-ID 23-085-0100.000	41144-000	16-01-23 2 AUD PLAT 1900 PT 0048.19A	AGR USE CODE 120 AUV 1,180 00 1,180								
BONZO, ERNEST W & MILDRED P.O. BOX 469 GREENUP, KENTUCKY VOL 567 PG 330 PARCEL-ID 23-085-0200.000	41144-0000	16-01-23 2 AUD PLAT 1900 PT 0019.50A	AGR USE CODE 120 AUV 460 00 460								
BONZO, ERNEST W & MILDRED P.O. BOX 469 GREENUP, KENTUCKY VOL 567 PG 330 PARCEL-ID 23-085-0300.000	41144-000	16-01-23 2 AUD PLAT 1900 E PT 0012.86A	AGR USE CODE 120 AUV 320 00 320								
BONZO, ERNEST W & MILDRED P.O. BOX 469 GREENUP, KENTUCKY VOL 567 PG 330 PARCEL-ID 23-085-0400.000	41144-000	16-01-23 2 AUD PLAT 1900 E PT 0012.76A	AGR USE CODE 120 AUV 310 00 310								
MAYENSCHIEIN, CHARLES & NORMA RT. 2, BOX 97 CHESAPEAKE, OHIO PARCEL-ID 23-085-0500.000	45619	16-01-23 2 AUD. PLAT 1900 PT. 0000.22A	RES USE CODE 510 1,390 6,280 7,670 HOMESITE VALUE LISTED BELOW 1,390 6,100 7,490								
09-13-93 140.46											
HALL, CAROLYN SMOOT C/O CHARLES G. MAYENSCHIEIN RT. 2, BOX 97 CHESAPEAKE, OHIO PARCEL-ID 23-085-0600.000	45619-0000	16-01-23 2 AUD. PLAT 1900 PT. 0000.28A	RES USE CODE 500 1,190 00 1,190								
09-13-93 22.40											
BONZO, ERNEST W & MILDRED P.O. BOX 469 GREENUP, KENTUCKY VOL 567 PG 330 PARCEL-ID 23-085-0700.000	41144-000	16-01-23 2 AUD PLAT 1900 PT 0022.88A	AGR USE CODE 120 AUV 560 00 560								

TAX RATE 37.65
A/R RED FACTOR 03.7339
OTH RED FACTOR 07.7450

LAWRENCE
TAX DISTRICT

GENERAL TAX LIST AND DUPLICATE OF REAL AND PUBLIC UTILITY PROPERTY
COUNTY REAL ESTATE TAXES AND SPECIAL ASSESSMENTS
23-UNION TWP-CHESAPEAKE S.D.

12/27/93

TAX YEAR 1993
INTEREST RATE
PAGE NO 3852

OWNER'S NAME MAILING ADDRESS	DESCRIPTION			TAXES CHARGED	DECEMBER TAXES	PENALTY	JUNE TAXES	PENALTY	TOTAL DELINQUENT	C.D. DATE	MEMO
	LAND	IMPROVEMENTS	TOTAL VALUE								
HUTCHINSON, WILLIAM H. & HUTCHINSON, MARY J. 2 KIRK PL. HUNTINGTON, W.V. PARCEL-ID 23-085-0800.000	25703-0000	16-01-23 4 AUD. PLAT 1900 PT. 0012.48A	AGR USE CODE 120 1,310 00 1,310								
VANCE, WILLIAM H. & PAULA S. P.O. BOX 322 PROCTORVILLE, OHIO PARCEL-ID 23-085-0900.000	45669	16-01-23 3 AUD. PLAT 1900 0003.91A	RES USE CODE 500 810 00 810								
GILLESPIE, BERNICE RT. 2 BOX 37A PROCTORVILLE, OHIO PARCEL-ID 23-085-0901.000	45669	16-01-23 3 AUD PLAT 1900 PT 0000.09A	RES USE CODE 500 110 00 110								
VANCE, WILLIAM & PAULA SUE P.O. BOX 322 PROCTORVILLE, OH. PARCEL-ID 23-085-0902.000	45669-0000	16-01-23 3 AUD PLAT 1900 PT 0003.00A	RES USE CODE 510 3,570 13,160 16,730 HOMESITE VALUE LISTED BELOW 2,980 12,980 15,960								
CURRY, DONALD V. & EARLINE RT.2 BOX 506 CHESAPEAKE, OHIO PARCEL-ID 23-085-1000.000	45619-000	16-01-23 5 AUD. PLAT 1900 PT. 0002.42A	RES USE CODE 500 450 00 450								
CURRY, DONALD V. RT.2 BOX 506 CHESAPEAKE, OHIO PARCEL-ID 23-085-1100.000	45619-000	16-01-23 5 AUD. PLAT 1900 PT. 0003.58A	RES USE CODE 500 370 00 370								
CURRY, EARLENE RT.2 BOX 506 CHESAPEAKE, OHIO PARCEL-ID 23-085-1200.000	45619-000	16-01-23 5 AUD. PLAT 1900 PT. SE COR. 0000.50A	RES USE CODE 510 960 12,020 12,980								
B & N CORP., A W.VA. CORP. C/O ATTY. JAMES A. COLBURN 731 5TH AVE. HUNTINGTON, W. VA. PARCEL-ID 23-085-1301.000	25701-0000	-00-00 1 NORTH BRADERICK DEVELOPMENT 0000.00A	RES USE CODE 500 2,830 00 2,830								
B & N CORP., A W.VA. CORP. C/O ATTN. JAMES A. COLBURN 731 5TH AVE. HUNTINGTON, W. VA. PARCEL-ID 23-085-1302.000	25701-0000	-00-00 2 NORTH BRADERICK DEVELOPMENT 0000.00A	RES USE CODE 500 1,120 00 1,120								

OWNER'S NAME MAILING ADDRESS		DESCRIPTION			TAXES CHARGED	DECEMBER TAXES	PENALTY	JUNE TAXES	PENALTY	TOTAL DELINQUENT	C.D. DATE	MEMO
		LAND	IMPROVEMENTS	TOTAL VALUE								
PARCEL-ID 23-085-1320.000	B & N CORP., A W. VA. CORP. C/O ATTY. JAMES A. COLBURN 731 5TH AVE. HUNTINGTON, W. VA. 25701-0000	1,170	00	1,170	-00-00 21 NORTH BRADERICK DEVELOPMENT 0000.00A RES USE CODE 500							
PARCEL-ID 23-085-1321.000	B & N CORP., A W. VA. CORP. C/O ATTY. JAMES A. COLBURN 731 5TH AVE. HUNTINGTON, W. VA. 25701-0000	1,100	00	1,100	-00-00 22 NORTH BRADERICK DEVELOPMENT 0000.00A RES USE CODE 500							
PARCEL-ID 23-085-1322.000	B & N CORP., A W. VA. CORP. C/O ATTY. JAMES A. COLBURN 731 5TH AVE. HUNTINGTON, W. VA. 25701-0000	1,230	00	1,230	-00-00 23 NORTH BRADERICK DEVELOPMENT 0000.00A RES USE CODE 500							
PARCEL-ID 23-085-1323.000	NAPIER, J. H. JR. & JAMES RONALD C/O JAMES H. BAYS JR. 4618 BARTLET RD. HOLIDAY, FLORIDA 34690	1,180	00	1,180	-00-00 24 NORTH BRADERICK DEVELOPMENT 0000.00A RES USE CODE 500							
PARCEL-ID 23-085-1324.000	BONZO, ERNEST AND MILDRED P.O. BOX 469 GREENUP, KENTUCKY 41144	1,180	00	1,180	-00-00 25 NORTH BRADERICK DEVELOPMENT 0000.00A RES USE CODE 500							
PARCEL-ID 23-085-1325.000	BONZO, ERNEST AND MILDRED P.O. BOX 469 GREENUP, KY. 41144	1,170	00	1,170	-00-00 26 NORTH BRADERICK DEVELOPMENT 0000.00A RES USE CODE 500							
PARCEL-ID 23-085-1326.000	NEACE, CHESTER R. JR. & MARY L RT. 4 BOX 435 PROCTORVILLE, OHIO	1,150	00	1,150	-00-00 27 NORTH BRADERICK DEVELOPMENT 0000.00A RES USE CODE 500							
PARCEL-ID 23-085-1327.000	NEACE, CHESTER R. JR. & MARY L RT. 4 BOX 435 PROCTORVILLE, OHIO	1,130	00	1,130	-00-00 28 NORTH BRADERICK DEVELOPMENT 0000.00A RES USE CODE 500							
PARCEL-ID 23-085-1328.000	MORGAN, STEVE & EDITH 1523 GREENBRIER DR. HUNTINGTON, W. VA. 25704-0000				-00-00 29 NORTH BRADERICK DEVELOPMENT 0000.00A RES USE CODE 500							

[illegible]

TAX RATE 37.65
A/R RED FACTOR 03.7339
OTH RED FACTOR 07.7450

LAWRENCE
TAX DISTRICT

GENERAL TAX LIST AND DUPLICATE OF REAL AND PUBLIC UTILITY PROPERTY
COUNTY REAL ESTATE TAXES AND SPECIAL ASSESSMENTS
23-UNION TWP-CHESAPEAKE S.D.

12/27/93

TAX YEAR 1993
INTEREST RATE
PAGE NO 3857

OWNER'S NAME MAILING ADDRESS	DESCRIPTION			TAXES CHARGED	DECEMBER TAXES	PENALTY	JUNE TAXES	PENALTY	TOTAL DELINQUENT	C.D. DATE	MEMO
	LAND	IMPROVEMENTS	TOTAL VALUE								
171 CAMPBELL DR. UNIVERSITY HUNTINGTON, W. VA. 25705-000 PARCEL-ID 23-085-1338.000	0000.00A	DEVELOPMENT RES USE CODE 500	500								
	300	00	300								
HOLLAND, ROY M. & BETTY 171 CAMPBELL DR. UNIVERSITY HUNTINGTON, W. VA. 25705-000 PARCEL-ID 23-085-1339.000	0000.00A	-00-00 39 NORTH BRADERICK DEVELOPMENT RES USE CODE 500	500								
	300	00	300								
EDWARDS, MAXINE S RT. 3 BOX 534 PROCTORVILLE, OHIO 45669 VOL 573 PG 709 PARCEL-ID 23-085-1340.000	0000.00A	-00-00 40 NORTH BRADERICK DEVELOPMENT RES USE CODE 500	500								
	1,120	00	1,120								
12-16-92 TRNSF FROM 23-085-1340.000		EDWARDS, MILLER C. & MAXI									
EDWARDS, MILLER C. & MAXINE S. RT. 3 BOX 534 PROCTORVILLE, OHIO 45669 PARCEL-ID 23-085-1340.000	0000.00A	-00-00 40 NORTH BRADERICK DEVELOPMENT RES USE CODE 500	500								
	00	00	00								
12-16-92 TRNSF TO 23-085-1340.000		EDWARDS, MAXINE S									
LEFFINGWELL, BOBBY L. & MILDRE D L. RT 2 BRADERICK CIRCLE CHESAPEAKE, OHIO 45619 VOL 571 PG 743 & 745 PARCEL-ID 23-085-1341.000	0000.00A	-00-00 41 NORTH BRADERICK DEVELOPMENT RES USE CODE 510	510								
	1,500	15,260	16,760								
CURRY, DONALD V & EARLINE RT 2 BOX 506 CHESAPEAKE, OHIO 45619 VOL 560 PG 364 PARCEL-ID 23-085-1342.000	0000.00A	-00-00 42 NORTH BRADERICK DEVELOPMENT RES USE CODE 500	500								
	1,050	00	1,050								
CURRY, DONALD V & EARLINE ROUTE 2 BOX 506 CHESAPEAKE, OHIO 45619 VOL 560 PG 364 PARCEL-ID 23-085-1343.000	0000.00A	-00-00 43 NORTH BRADERICK DEVELOPMENT RES USE CODE 500	500								
	1,050	00	1,050								
BURDETTE, RONALD L. AND SANDRA K. R. 2 BOX 510 A CHESAPEAKE, OHIO 45619 PARCEL-ID 23-085-1344.000	0000.00A	-00-00 44 NORTH BRADERICK DEVELOPMENT RES USE CODE 500	500								
	1,120	00	1,120								
BURDETTE, RONALD L. & SANDRA R RT. 2 BOX 510 A CHESAPEAKE, OHIO 45619	0000.00A	-00-00 45 NORTH BRADERICK DEVELOPMENT RES USE CODE 510	510								

TAX RATE 37.65
A/R RED FACTOR 03.7339
OTH RED FACTOR 07.7450

LAWRENCE
TAX DISTRICT

GENERAL TAX LIST AND DUPLICATE OF REAL AND PUBLIC UTILITY PROPERTY
COUNTY REAL ESTATE TAXES AND SPECIAL ASSESSMENTS
23-UNION TWP-CHESAPEAKE S.D.

12/27/93

TAX YEAR 1993
INTEREST RATE
PAGE NO 3858

OWNER'S NAME MAILING ADDRESS	DESCRIPTION			TAXES CHARGED	DECEMBER TAXES	PENALTY	JUNE TAXES	PENALTY	TOTAL DELINQUENT	C.D. DATE	MEMO
	LAND	IMPROVEMENTS	TOTAL VALUE								
PARCEL-ID 23-085-1345.000	1,500	15,890	17,390								
PAUGH, DENVER & DELORES BOX 1099 PROCTORVILLE, OHIO 45669-000 PARCEL-ID 23-085-1346.000	0000.00A	-00-00 46 NORTH BRADERICK DEVELOPMENT RES USE CODE 500	500								
	2,310	00	2,310								
GRIZZELL, LEONARD & CONNIE RT. 4 BOX 93 CHESAPEAKE, OH. 45619 VOL 568 PG 149 PARCEL-ID 23-085-1347.000	0000.00A	-00-00 47 NORTH BRADERICK DEVELOPMENT RES USE CODE 500	500								
	1,290	00	1,290								
ADKINS, DAVID EUGENE 5237 CEDAR COURT DR. HUNTINGTON WEST VA. 25719 VOL 578 PG 529 PARCEL-ID 23-085-1348.000	0000.00A	-00-00 48 NORTH BRADERICK DEVELOPMENT RES USE CODE 500	500								
	00	00	00								
06-01-93 TRNSF FROM 23-085-1348.000		B & W MASONRY INC.									
06-18-93 TRNSF TO 23-085-1348.000		ARMSTRONG, DAVID L. & VEN									
B & W MASONRY INC. 5033A STATE RT. 10 BARBOURSVILLE, W.V. 25504 PARCEL-ID 23-085-1348.000	0000.00A	-00-00 48 NORTH BRADERICK DEVELOPMENT RES USE CODE 500	500								
	00	00	00								
06-01-93 TRNSF TO 23-085-1348.000		ADKINS, DAVID EUGENE									
ARMSTRONG, DAVID L. & VENETTA RT. 1 BOX 154 CHESAPEAKE, OHIO 45619 VOL 579 PG 62 PARCEL-ID 23-085-1348.000	0000.00A	-00-00 48 NORTH BRADERICK DEVELOPMENT RES USE CODE 500	500								RT. 2 Box 703A Proc-O. Tommy Hayes
	1,120	00	1,120								
06-18-93 TRNSF FROM 23-085-1348.000		ADKINS, DAVID EUGENE									
PEMBERTON, RICKY L. & CELESTIA L. RT 2 BOX 380-F CHESAPEAKE, OHIO 45619 PARCEL-ID 23-085-1349.000	0000.00A	-00-00 49 NORTH BRADERICK DEVELOPMENT RES USE CODE 500	500								
	1,120	00	1,120								
B & W MASONRY INC. 5033A STATE RT. 10 BARBOURSVILLE, W. V 25504 PARCEL-ID 23-085-1350.000	0000.00A	-00-00 50 NORTH BRADERICK DEVELOPMENT RES USE CODE 500	500								
	00	00	00								
06-01-93 TRNSF TO 23-085-1350.000		ADKINS, DAVID EUGENE									
ADKINS, DAVID EUGENE 5237 CEDAR CREST DR. HUNTINGTON W. VA. 25719	0000.00A	-00-00 50 NORTH BRADERICK DEVELOPMENT RES USE CODE 500	500								

TAX RATE 37.65
A/R RED FACTOR 03.7339
OTH RED FACTOR 07.7450

LAWRENCE
TAX DISTRICT

GENERAL TAX LIST AND DUPLICATE OF REAL AND PUBLIC UTILITY PROPERTY
COUNTY REAL ESTATE TAXES AND SPECIAL ASSESSMENTS
23-UNION TWP-CHESAPEAKE S.D.

12/27/93

TAX YEAR 1993
INTEREST RATE
PAGE NO 3859

OWNER'S NAME MAILING ADDRESS	DESCRIPTION			TAXES CHARGED	DECEMBER TAXES	PENALTY	JUNE TAXES	PENALTY	TOTAL DELINQUENT	C.D. DATE	MEMO
	LAND	IMPROVEMENTS	TOTAL VALUE								
VOL 578 PG 529 PARCEL-ID 23-085-1350.000		00 00 00									
06-01-93 TRNSF FROM 23-085-1350.000 06-18-93 TRNSF TO 23-085-1350.000		B & W MASONRY INC. RAMEY, GLEN L.									
RAMEY, GLEN L. P.O. BOX 132 LAVALETTE W. VA. 25535 VOL 579 PG 60 PARCEL-ID 23-085-1350.000		-00-00 50 NORTH BRADERICK DEVELOPMENT 0000.00A RES USE CODE 500									
	1,120	00	1,120								
06-18-93 TRNSF FROM 23-085-1350.000		ADKINS, DAVID EUGENE									
RAMEY, GLEN L. P.O. BOX 132 LAVALETTE W. VA. 25535 VOL 579 PG 60 PARCEL-ID 23-085-1351.000		-00-00 51 NORTH BRADERICK DEVELOPMENT 0000.00A RES USE CODE 500									
	1,120	00	1,120								
06-18-93 TRNSF FROM 23-085-1351.000		ADKINS, DAVID EUGENE									
ADKINS, DAVID EUGENE 5237 CEDAR CREST DR HUNTINGTON WEST VA. 25719 VOL 578 PG 529 PARCEL-ID 23-085-1351.000		-00-00 51 NORTH BRADERICK DEVELOPMENT 0000.00A RES USE CODE 500									
	00	00	00								
06-01-93 TRNSF FROM 23-085-1351.000 06-18-93 TRNSF TO 23-085-1351.000		B & W MASONRY INC. RAMEY, GLEN L.									
B & W MASONRY INC. 5033A STATE RT. 10 BARBOURSVILLE, W.V. 25504 PARCEL-ID 23-085-1351.000		-00-00 51 NORTH BRADERICK DEVELOPMENT 0000.00A RES USE CODE 500									
	00	00	00								
06-01-93 TRNSF TO 23-085-1351.000		ADKINS, DAVID EUGENE									
B & N CORP., A W. VA. CORP. C/O ATTY. JAMES A. COLBURN 731 5TH AVE. HUNTINGTON, W. VA. 25701-0000 PARCEL-ID 23-085-1352.000		-00-00 52 NORTH BRADERICK DEVELOPMENT 0000.00A RES USE CODE 500									
	1,120	00	1,120								
B & N CORP., A W. VA. CORP. C/O ATTY. JAMES A. COLBURN 731 5TH AVE. HUNTINGTON, W. VA. 25701-0000 PARCEL-ID 23-085-1353.000		-00-00 53 NORTH BRADERICK DEVELOPMENT 0000.00A RES USE CODE 500									
	1,120	00	1,120								
B & N CORP., A W. VA. CORP. C/O ATTY. JAMES A. COLBURN 731 5TH AVE. HUNTINGTON, W. VA. 25701-0000 PARCEL-ID 23-085-1354.000		-00-00 54 NORTH BRADERICK DEVELOPMENT 0000.00A RES USE CODE 500									
	1,120	00	1,120								

TAX RATE 37.65
A/R RED FACTOR 03.7339
OTH RED FACTOR 07.7450

LAWRENCE
TAX DISTRICT

GENERAL TAX LIST AND DUPLICATE OF REAL AND PUBLIC UTILITY PROPERTY
COUNTY REAL ESTATE TAXES AND SPECIAL ASSESSMENTS
23-UNION TWP-CHESAPEAKE S.D.

12/27/93

TAX YEAR 1993
INTEREST RATE
PAGE NO 3860

OWNER'S NAME MAILING ADDRESS	DESCRIPTION			TAXES CHARGED	DECEMBER TAXES	PENALTY	JUNE TAXES	PENALTY	TOTAL DELINQUENT	C.D. DATE	MEMO
	LAND	IMPROVEMENTS	TOTAL VALUE								
STAPLETON, PHILLIP A. & BOBBIE L. 2501 SMITH ST. W. HUNTINGTON, W. VA. 25704-0000 PARCEL-ID 23-085-1355.000		-00-00 55 NORTH BRADERICK DEVELOPMENT 0000.00A RES USE CODE 500									
	1,820	00	1,820								
HAYES, FRED AKA FREDDIE L. RT. 1 BOX 20 SCOTTOWN, OHIO 45678 VOL 573 PG 131 PARCEL-ID 23-085-1356.000		-00-00 56 NORTH BRADERICK DEVELOPMENT 0000.00A RES USE CODE 500									
	890	00	890								
B & W MASONRY INC. 5033A STATE RT. 10 BARBOURSVILLE, W. V 25504 PARCEL-ID 23-085-1357.000		-00-00 57 NORTH BRADERICK DEVELOPMENT 0000.00A RES USE CODE 500									
	00	00	00								
06-01-93 TRNSF TO 23-085-1357.000		ADKINS, DAVID EUGENE									
RAMEY, GLEN L. P.O. BOX 132 LAVALETTE W. VA. 25535 VOL 579 PG 60 PARCEL-ID 23-085-1357.000		-00-00 57 NORTH BRADERICK DEVELOPMENT 0000.00A RES USE CODE 500									
	1,120	00	1,120								
06-18-93 TRNSF FROM 23-085-1357.000		ADKINS, DAVID EUGENE									
ADKINS, DAVID EUGENE 5237 CEDAR CREST DR HUNTINGTON, WEST VA 25719 VOL 578 PG 529 PARCEL-ID 23-085-1357.000		-00-00 57 NORTH BRADERICK DEVELOPMENT 0000.00A RES USE CODE 500									
	00	00	00								
06-01-93 TRNSF FROM 23-085-1357.000 06-18-93 TRNSF TO 23-085-1357.000		B & W MASONRY INC. RAMEY, GLEN L.									
GLASS, CHARLES W & PEGGY SUE RT 2 BOX 512 A CHESAPEAKE, OHIO 45619 PARCEL-ID 23-085-1358.000		-00-00 58 NORTH BRADERICK DEVELOPMENT 0000.00A RES USE CODE 510									
	1,500	10,610	12,110								
GLASS, CHARLES W. & PEGGY SUE RT 2 BOX 512 A CHESAPEAKE, OHIO 45619 PARCEL-ID 23-085-1359.000		-00-00 59 NORTH BRADERICK DEVELOPMENT 0000.00A RES USE CODE 500									
	1,120	00	1,120								
B & N CORP., A W. VA. CORP. C/O ATTY. JAMES A. COLBURN 731 5TH AVE. HUNTINGTON, W. VA. 25701-0000 PARCEL-ID 23-085-1360.000		-00-00 60 NORTH BRADERICK DEVELOPMENT 0000.00A RES USE CODE 500									
	1,120	00	1,120								

[illegible][illegible]

[illegible][illegible]

TAX RATE 37.65
A/R RED FACTOR 03.7339
OTH RED FACTOR 07.7450

LAWRENCE
TAX DISTRICT

GENERAL TAX LIST AND DUPLICATE OF REAL AND PUBLIC UTILITY PROPERTY
COUNTY REAL ESTATE TAXES AND SPECIAL ASSESSMENTS
23-UNION TWP-CHESAPEAKE S.D.

12/27/93

TAX YEAR 1993
INTEREST RATE
PAGE NO 3865

OWNER'S NAME MAILING ADDRESS	DESCRIPTION			TAXES CHARGED	DECEMBER TAXES	PENALTY	JUNE TAXES	PENALTY	TOTAL DELINQUENT	C.D. DATE	MEMO
	LAND	IMPROVEMENTS	TOTAL VALUE								
HUNTINGTON, W. VA. PARCEL-ID 23-085-1390.000	0000.00A	RES USE CODE 500									
02-10-93 TRNSF TO 23-085-1390.000	00	00	00								
HATTON, MARTHA H 136 9TH AVE HUNTINGTON, W. VA. 25701 VOL 574 PG 804 PARCEL-ID 23-085-1390.000	-00-00	90 NORTH BRADERICK DEVELOPMENT 0000.00A RES USE CODE 500									
02-10-93 TRNSF FROM 23-085-1390.000	950	00	950								
HOLLAND, ROY M. & BETTY J											
HAYES, FRED AKA FREDDIE L. RT. 1 BOX 20 SCOTTOWN, OHIO 45678 VOL 573 PG 131 PARCEL-ID 23-085-1391.000	-00-00	91 NORTH BRADERICK DEVELOPMENT 0000.00A RES USE CODE 500									
	880	00	880								
HAYES, FRED AKA FREDDIE L. RT. 1 BOX 20 SCOTTOWN, OHIO 45678 VOL 573 PG 131 PARCEL-ID 23-085-1392.000	-00-00	92 NORTH BRADERICK DEVELOPMENT 0000.00A RES USE CODE 500									
	880	00	880								
B & N CORP., A W. VA. CORP. C/O ATTY. JAMES A. COLBURN 731 5TH AVE. HUNTINGTON, W. VA. 25701-0000 PARCEL-ID 23-085-1393.000	-00-00	93 NORTH BRADERICK DEVELOPMENT 0000.00A RES USE CODE 500									
	1,180	00	1,180								
B & N CORP., A W. VA. CORP. C/O ATTY. JAMES A. COLBURN 731 5TH AVE. HUNTINGTON, W. VA. 25701-0000 PARCEL-ID 23-085-1394.000	-00-00	94 NORTH BRADERICK DEVELOPMENT 0000.00A RES USE CODE 500									
	1,390	00	1,390								
WHITEHAIR, JUDITH K. 019 C/O SOURCE ONE MORTGAGE SE CO 27555 FARMINGTON ROAD P. O. BOX 1800 FARMINGTON HILLS, M 48018 PARCEL-ID 23-085-1395.000	-00-00	95 NORTH BRADERICK DEVELOPMENT 0000.00A RES USE CODE 510									
	1,560	12,810	14,370								
	1,560	12,810	14,370								
MAYS, DAVID H & MARGARET A. RT 1 BOX 77 PROCTORVILLE, OHIO 45669 PARCEL-ID 23-085-1396.000	-00-00	96 NORTH BRADERICK DEVELOPMENT 0000.00A RES USE CODE 500									
	1,170	00	1,170								
MAYS, DAVID H & MARGARET A RT. 1 BOX 77 PROCTORVILLE, OHIO 45669 PARCEL-ID 23-085-1397.000	-00-00	97 NORTH BRADERICK DEVELOPMENT 0000.00A RES USE CODE 500									

5323 Newcomb Rd.
Hunt W. Va 25704
Gallie & Rosa L. WATTS

-same-

TAX RATE 37.65
A/R RED FACTOR 03.7339
OTH RED FACTOR 07.7450

LAWRENCE
TAX DISTRICT

GENERAL TAX LIST AND DUPLICATE OF REAL AND PUBLIC UTILITY PROPERTY
COUNTY REAL ESTATE TAXES AND SPECIAL ASSESSMENTS
23-UNION TWP-CHESAPEAKE S.D.

12/27/93

TAX YEAR 1993
INTEREST RATE
PAGE NO 3866

OWNER'S NAME MAILING ADDRESS	DESCRIPTION			TAXES CHARGED	DECEMBER TAXES	PENALTY	JUNE TAXES	PENALTY	TOTAL DELINQUENT	C.D. DATE	MEMO
	LAND	IMPROVEMENTS	TOTAL VALUE								
	1,170	00	1,170								
MAYS, DAVID H. & MARGARET A. RT. 1 BOX 77 PROCTORVILLE, OHIO 45669 PARCEL-ID 23-085-1398.000	-00-00	98 NORTH BRADERICK DEVELOPMENT 0000.00A RES USE CODE 500									
	1,170	00	1,170								
PAUGH, DENVER & DELORES BOX 1099 PROCTORVILLE, OHIO 45669-000 PARCEL-ID 23-085-1399.000	-00-00	99 NORTH BRADERICK DEVELOPMENT 0000.00A RES USE CODE 500									
	1,170	00	1,170								
KINGERY, JAMES P. & DOROTHY B. RT 2 BOX 498 CHESAPEAKE, OHIO 45619 PARCEL-ID 23-085-1400.000	16-01-23	5 AUD. PLAT 1900 S PT. 0024.16A AGR USE CODE 120									
	3,610	11,410	15,020								
	1,350	10,120	11,470								
PAUGH, DENVER & DELORES BOX 1099 PROCTORVILLE, OHIO 45669-000 PARCEL-ID 23-085-1410.000	-00-00	100 NORTH BRADERICK DEVELOPMENT 0000.00A RES USE CODE 500									
	1,170	00	1,170								
PAUGH, DENVER & DELORES BOX 1099 PROCTORVILLE, OHIO 45669-000 PARCEL-ID 23-085-1411.000	-00-00	101 NORTH BRADERICK DEVELOPMENT 0000.00A RES USE CODE 500									
	1,160	00	1,160								
WARDEN, RAYMOND 938 23TH STREET KNOVA, W. VA. 25530 PARCEL-ID 23-085-1412.000	-00-00	102 NORTH BRADERICK DEVELOPMENT 0000.00A RES USE CODE 500									
12-09-92 TRNSF TO 23-085-1412.000	00	00	00								
WATTS, DELBERT & DELORIS J 938 23RD ST KNOVA WVA 25530 VOL 573 PG 553 PARCEL-ID 23-085-1412.000	-00-00	102 NORTH BRADERICK DEVELOPMENT 0000.00A RES USE CODE 510									
	1,540	10,230	11,770								
12-09-92 TRNSF FROM 23-085-1412.000											
WATTS, DELBERT & DELORIS J 938 23RD ST KNOVA WVA 25530 VOL 573 PG 553 PARCEL-ID 23-085-1413.000	-00-00	103 NORTH BRADERICK DEVELOPMENT 0000.00A RES USE CODE 500									
	1,160	00	1,160								

[illegible][illegible]

TAX RATE 37.65
A/R RED FACTOR 03.7339
OTH RED FACTOR 07.7450

LAWRENCE
TAX DISTRICT

GENERAL TAX LIST AND DUPLICATE OF REAL AND PUBLIC UTILITY PROPERTY
COUNTY REAL ESTATE TAXES AND SPECIAL ASSESSMENTS
23-UNION TWP-CHESAPEAKE S.D.

12/27/93

TAX YEAR 1993
INTEREST RATE
PAGE NO 3869

OWNER'S NAME MAILING ADDRESS	DESCRIPTION			TAXES CHARGED	DECEMBER TAXES	PENALTY	JUNE TAXES	PENALTY	TOTAL DELINQUENT	C.D. DATE	MEMO
	LAND	IMPROVEMENTS	TOTAL VALUE								
PARCEL-ID 23-085-1428.000	1,120	00	1,120								
B & N CORP., A W. VA. CORP. C/O ATTY. JAMES A. COLBURN 731 5TH AVE. HUNTINGTON, W. VA. 25701-0000	-00-00 119 NORTH BRADERICK DEVELOPMENT 0000.00A	RES USE CODE 500									
PARCEL-ID 23-085-1429.000	1,120	00	1,120								
B & N CORP., A W. VA. CORP. C/O ATTY. JAMES A. COLBURN 731 5TH AVE. HUNTINGTON, W. VA. 25701-0000	-00-00 120 NORTH BRADERICK DEVELOPMENT 0000.00A	RES USE CODE 500									
PARCEL-ID 23-085-1430.000	1,060	00	1,060								
B & N CORP., A W. VA. CORP. C/O ATTY. JAMES A. COLBURN 731 5TH AVE. HUNTINGTON, W. VA. 25701-0000	-00-00 121 NORTH BRADERICK DEVELOPMENT 0000.00A	RES USE CODE 500									
PARCEL-ID 23-085-1431.000	1,290	00	1,290								
B & N CORP., A W. VA. CORP. C/O ATTY. JAMES A. COLBURN 731 5TH AVE. HUNTINGTON, W. VA. 25701-0000	-00-00 122 NORTH BRADERICK DEVELOPMENT 0000.00A	RES USE CODE 500									
PARCEL-ID 23-085-1432.000	1,650	00	1,650								
B & N CORP., A W. VA. CORP. C/O ATTY. JAMES A. COLBURN 731 5TH AVE. HUNTINGTON, W. VA. 25701-0000	-00-00 123 NORTH BRADERICK DEVELOPMENT 0000.00A	RES USE CODE 500									
PARCEL-ID 23-085-1433.000	1,120	00	1,120								
STEPHENS, CHARLES L. & JOAN Y. RT.1 BOX 578 PROCTORVILLE, OH. 45669	-00-00 124 NORTH BRADERICK DEVELOPMENT 0000.00A	RES USE CODE 500									
PARCEL-ID 23-085-1434.000	1,120	00	1,120								
EARWOOD, LEON E. P.O. BOX 114 CHESAPEAKE, OHIO 45619	-00-00 125 NORTH BRADERICK DEVELOPMENT 0000.00A	RES USE CODE 500									
PARCEL-ID 23-085-1435.000	300	00	300								
COLLINS, ROLAND C. 130 JEFFERSON PARK DR. HUNTINGTON, W. VA. VOL 578 PG 251	-00-00 126 NORTH BRADERICK DEVELOPMENT 0000.00A	RES USE CODE 500									
PARCEL-ID 23-085-1436.000	1,120	00	1,120								
HAYES, FRED L. & BUTCHER, OPAL M. RT 1 BOX 20	-00-00 127 NORTH BRADERICK DEVELOPMENT 0000.00A	RES USE CODE 500									

Freddie L. Hayes

TAX RATE 37.65
A/R RED FACTOR 03.7339
OTH RED FACTOR 07.7450

LAWRENCE
TAX DISTRICT

GENERAL TAX LIST AND DUPLICATE OF REAL AND PUBLIC UTILITY PROPERTY
COUNTY REAL ESTATE TAXES AND SPECIAL ASSESSMENTS
23-UNION TWP-CHESAPEAKE S.D.

12/27/93

TAX YEAR 1993
INTEREST RATE
PAGE NO 3870

OWNER'S NAME MAILING ADDRESS	DESCRIPTION			TAXES CHARGED	DECEMBER TAXES	PENALTY	JUNE TAXES	PENALTY	TOTAL DELINQUENT	C.D. DATE	MEMO
	LAND	IMPROVEMENTS	TOTAL VALUE								
SCOTTOWN, OHIO 45678 PARCEL-ID 23-085-1437.000	360	00	360								
BECKNER, DONALD & JOYCE W. 819 WEST 28TH ST HUNTINGTON, W. VA. 25704	-00-00 128 NORTH BRADERICK DEVELOPMENT 0000.00A	RES USE CODE 500									
PARCEL-ID 23-085-1438.000	350	00	350								
LAFON, MICHAEL & LINDA RR. 2 BOX 363 A CHESAPEAKE, OHIO 45619	-00-00 129 NORTH BRADERICK DEVELOPMENT 0000.00A	RES USE CODE 500									
PARCEL-ID 23-085-1439.000	300	00	300								
LAFON, MICHAEL & LINDA RR. 2 BOX 363 A CHESAPEAKE, OHIO 45619	-00-00 130 NORTH BRADERICK DEVELOPMENT 0000.00A	RES USE CODE 500									
PARCEL-ID 23-085-1440.000	300	00	300								
GOODALL, VICTOR D. & MARY I. 242 TOWNSHIP RD 1353 CROWN CITY, OHIO 45623	-00-00 131 NORTH BRADERICK DEVELOPMENT 0000.00A	RES USE CODE 500									
VOL 578 PG 643 PARCEL-ID 23-085-1441.000	1,120	00	1,120								
06-07-93 TRNSF FROM 23-085-1441.000	RAMEY, HOWARD & JUDY										
RAMEY, HOWARD & JUDY 2218 JEFFERSON AVE. PT. PLEASANT, W.V. 25550-000	-00-00 131 NORTH BRADERICK DEVELOPMENT 0000.00A	RES USE CODE 500									
PARCEL-ID 23-085-1441.000	00	00	00								
06-07-93 TRNSF TO 23-085-1441.000	GOODALL, VICTOR D. & MARY										
HAYES, FRED AKA FREDDIE L. RT. 1 BOX 20 SCOTTOWN, OHIO 45678	-00-00 132 NORTH BRADERICK DEVELOPMENT 0000.00A	RES USE CODE 500									
VOL 573 PG 131 PARCEL-ID 23-085-1442.000	360	00	360								
HAYES, FRED AKA FREDDIE L. RT. 1 BOX 20 SCOTTOWN, OHIO 45678	-00-00 133 NORTH BRADERICK DEVELOPMENT 0000.00A	RES USE CODE 500									
VOL 573 PG 131 PARCEL-ID 23-085-1443.000	360	00	360								
HAYES, FRED AKA FREDDIE L. RT 1 BOX 20 SCOTTOWN, OHIO 45678	-00-00 134 NORTH BRADERICK DEVELOPMENT 0000.00A	RES USE CODE 500									
VOL 573 PG 131 PARCEL-ID 23-085-1444.000	360	00	360								

[illegible][illegible]

TAX RATE 37.65
A/R RED FACTOR 03.7339
OTH RED FACTOR 07.7450

LAWRENCE
TAX DISTRICT

GENERAL TAX LIST AND DUPLICATE OF REAL AND PUBLIC UTILITY PROPERTY
COUNTY REAL ESTATE TAXES AND SPECIAL ASSESSMENTS
23-UNION TWP-CHESAPEAKE S.D.

12/27/93
TAX YEAR 1993
INTEREST RATE
PAGE NO 3877

OWNER'S NAME MAILING ADDRESS	DESCRIPTION			TAXES CHARGED	DECEMBER TAXES	PENALTY	JUNE TAXES	PENALTY	TOTAL DELINQUENT	C.D. DATE	MEMO
	LAND	IMPROVEMENTS	TOTAL VALUE								
VOL 577 PG 412 PARCEL-ID 23-086-1300.000	1.010	00	1.010								
04-13-93 TRNSF FROM 23-086-1300.000											
HUGHES, KENNETH R. & SHEL											
TAYLOR, WILLIAM & DONNA 2220 ADAMS AVE. ARLINGTON, TEXAS 76011-0000 PARCEL-ID 23-086-1400.000	16-01-23 5 LOT 1 0000.22A	RES USE CODE	500								
	680	00	680								
TAYLOR, WILLIAM L. & DONNA 2220 ADAMS AVE. HUNTINGTON, W. VA. PARCEL-ID 23-086-1500.000	16-01-23 5 LOT 2 0000.22A	RES USE CODE	500								
	680	00	680								
BROWN, ELLEN HILL C/O ELLEN BROWN P. O. BOX 1052 HUNTINGTON, W. VA. PARCEL-ID 23-086-1600.000	16-01-23 5 LOT 3 0000.22A	RES USE CODE	500								
	680	00	680								
BROWN, ELLEN HILL C/O ELLEN BROWN P. O. BOX 1052 HUNTINGTON, W. VA. PARCEL-ID 23-086-1700.000	16-01-23 5 LOT 4 0000.22A	RES USE CODE	500								
	680	00	680								
BROWN, ELLEN HILL C/O ELLEN BROWN P. O. BOX 1052 HUNTINGTON, W. VA. PARCEL-ID 23-086-1800.000	16-01-23 5 LOT 5 0000.22A	RES USE CODE	500								
	680	00	680								
PORTER, PAUL 3000 FERGUSON RD. HUNTINGTON, W. VA. PARCEL-ID 23-087-0100.000	16-01-23 5 LOT 6 0000.22A	RES USE CODE	500								
	680	00	680								
BROWN, ELLEN BROWN C/O ELLEN BROWN P. O. BOX 1052 HUNTINGTON, W. VA. PARCEL-ID 23-087-0200.000	16-01-23 5 LOT 7 0000.22A	RES USE CODE	500								
	680	00	680								
ADKINS, RUSSELL K. & CLAUDIA ROUTE 2 BOX 503 CHESAPEAKE, OHIO 45619 VOL 556 PG 181 PARCEL-ID 23-087-0300.000	16-01-23 5 LOT 8 0000.22A	RES USE CODE	500								
	110	00	110								
TAYLOR, FRANK C., SR. & MARY RT. 2 BOX 501 CHESAPEAKE, OHIO 45619 PARCEL-ID 23-087-0400.000	16-01-23 LOT E 0000.12A	RES USE CODE	500								
	450	00	450								
THACKER, DALLAS M. & WANDA L.	-00-00 UNREC PLAT LOT F										

TAX RATE 37.65
A/R RED FACTOR 03.7339
OTH RED FACTOR 07.7450

LAWRENCE
TAX DISTRICT

GENERAL TAX LIST AND DUPLICATE OF REAL AND PUBLIC UTILITY PROPERTY
COUNTY REAL ESTATE TAXES AND SPECIAL ASSESSMENTS
23-UNION TWP-CHESAPEAKE S.D.

12/27/93
TAX YEAR 1993
INTEREST RATE
PAGE NO 3878

OWNER'S NAME MAILING ADDRESS	DESCRIPTION			TAXES CHARGED	DECEMBER TAXES	PENALTY	JUNE TAXES	PENALTY	TOTAL DELINQUENT	C.D. DATE	MEMO
	LAND	IMPROVEMENTS	TOTAL VALUE								
RT. 2 BOX 502 CHESAPEAKE, OHIO 45619 PARCEL-ID 23-087-0401.000	0000.28A	RES USE CODE	510								
	1.030	12,860	13,890								
THACKER, DALLAS MELVIN & THACKER, WANDA LEE RT. 2 BOX 502 CHESAPEAKE, OHIO 45619 PARCEL-ID 23-087-0402.000	-00-00 PT 0000.98A	RES USE CODE	510								
	1.930	13,730	15,660								
CURRY, DONALD V. & EARLINE RT. 2 BOX 506 CHESAPEAKE, OHIO 45619-0000 PARCEL-ID 23-087-0500.000	16-01-23 5 AUD. PLAT OF 1900 0001.07A	RES USE CODE	500								
	320	00	320								
TAYLOR, FRANK C. & MARY E. RT. 2 BOX 501 CHESAPEAKE, OHIO 45619-0000 PARCEL-ID 23-087-0600.000	16-01-23 AUD PLAT PT 0000.49A	RES USE CODE	545								
	1,420	360	1,780								
	1,420	250	1,670								
TAYLOR, FRANK C., SR. & MARY E. RT. 2 BOX 501 CHESAPEAKE, OHIO 45619 PARCEL-ID 23-087-0601.000	-00-00 LOT E UNREC PLAT 0000.14A	RES USE CODE	500								
	500	00	500								
KOZINETZ, MICHAEL G. II C/O LLOYD GWINN RT. 2, BOX 500 CHESAPEAKE, OHIO 45619-0000 PARCEL-ID 23-087-0602.000	-00-00 UNREC PLAT LOT B 0000.23A	RES USE CODE	540								
	920	4,750	5,670								
	920	4,660	5,580								
KOZINETZ, MICHAEL G. II C/O LLOYD GWINN RT. 2, BOX 500 CHESAPEAKE, OHIO 45619-0000 PARCEL-ID 23-087-0603.000	-00-00 UNREC PLAT LOT A 0000.19A	RES USE CODE	500								
	570	00	570								
BONZO, ERNEST W. & MILDRED P.O. BOX 469 GREENUP, KY. 41144 PARCEL-ID 23-087-0700.000	16-01-23 6 AUD PLAT OF 1900 PT E SIDE 0000.25A	AGR USE CODE	120								
	AUV 10	00	10								
ELLIS, JOHN LEWIS LIFE EST. & ELLIS, DALE ETAL, REM. RT. 2, BOX 467 CHESAPEAKE, OHIO 45619-0000 PARCEL-ID 23-087-0800.000	16-01-23 6 AUD. PLAT OF 1900 PT. N SIDE 0004.81A	RES USE CODE	500								
	2,140	00	2,140								
BONZO, ERNEST W & MILDRED P. O. BOX 469 GREENUP, KENTUCKY 41144-000 VOL 567 PG 330 PARCEL-ID 23-087-0900.000	16-01-23 6 AUD PLAT 1900 PT N SIDE 0006.61A	AGR USE CODE	120								
	AUV 150	00	150								

[illegible][illegible]

[illegible][illegible]

TAX RATE 37.65
A/R RED FACTOR 03.7339
OTH RED FACTOR 07.7450

LAWRENCE
TAX DISTRICT

GENERAL TAX LIST AND DUPLICATE OF REAL AND PUBLIC UTILITY PROPERTY
COUNTY REAL ESTATE TAXES AND SPECIAL ASSESSMENTS
23-UNION TWP-CHESAPEAKE S.D.

TAX YEAR 1993
INTEREST RATE
PAGE NO 3883
12/27/93

OWNER'S NAME MAILING ADDRESS	DESCRIPTION			TAXES CHARGED	DECEMBER TAXES	PENALTY	JUNE TAXES	PENALTY	TOTAL DELINQUENT	C.D. DATE	MEMO
	LAND	IMPROVEMENTS	TOTAL VALUE								
SUITER, BLANCHE B. RT. 2, BOX 56-G CHESAPEAKE, OHIO 45619 PARCEL-ID 23-088-1700.000	16-01-23 6 AUD. PLAT OF 1900 58.60 ON S.R. 243 0000.10A	RES USE CODE 500	610								
KAZEE, PAUL & LILLIAN 5041 LE HI DRIVE HUNTINGTON, WV PARCEL-ID 23-088-1800.000	16-01-23 6 AUD. PLAT OF 1900 SUITER S. D. 4 44 N S 0000.00A	RES USE CODE 500	170								
HENSLEY, RUTH BLACK 165 BRADERICK HILL CHESAPEAKE, OHIO 45619 VOL 250 PG 633 PARCEL-ID 23-089-0100.000	16-01-23 6 AUD. PLAT OF 1900 SUITER S. D. 4 LESS 4 0000.00A	RES USE CODE 510	340 4,960 5,300 HOMESITE VALUE LISTED BELOW 340 4,960 5,300								
HENSLEY, RUTH BLACK 165 BRADERICK HILL CHESAPEAKE, OHIO 45619 VOL 250 PG 633 PARCEL-ID 23-089-0200.000	16-01-23 6 AUD. PLAT OF 1900 SUITER S. D. 5 LESS 6 0000.30A	RES USE CODE 500	580								
ARNOLDT, GARLAND JR. & TRACEY RT 2 BOX 531-A CHESAPEAKE, OHIO 45619 VOL 557 PG 288 PARCEL-ID 23-089-0300.000	16-01-23 6 AUD. PLAT OF 1900 SUITER S. D. 5 60 S S 0000.12A	RES USE CODE 510	920 1,710 2,630 HOMESITE VALUE LISTED BELOW 920 1,710 2,630								
STAPELTON, CHAS. H. & NORAH JANE RT. 1 BOX 344 SCOTTOWN, OHIO 45678-0005 PARCEL-ID 23-089-0400.000	16-01-23 6 AUD. PLAT OF 1900 SUITER S. D. 6 LESS 0000.28A	RES USE CODE 510	940 1,400 2,340 HOMESITE VALUE LISTED BELOW 940 1,400 2,340								
ARNOLDT, GARLAND JR. & TRACEY ROUTE 2 BOX 531A CHESAPEAKE, OHIO 45619 VOL 557 PG 288 & 290 PARCEL-ID 23-089-0500.000	16-01-23 6 AUD. PLAT OF 1900 SUITER S. D. 6 5 N S I 0000.01A	RES USE CODE 500	80								
FRYE, BETTY LOU P.O. BOX 375 CHESAPEAKE, OHIO 45619-000 VOL 436 PG 116 PARCEL-ID 23-089-0600.000	16-01-23 6 AUD. PLAT OF 1900 SUITER S. D. 7 E PT. 0000.21A	RES USE CODE 500	570								
NICHOLS, SHIRLEY F. RT. 2, BOX 522	16-01-23 6 AUD. PLAT OF 1900 SUITER S. D. 7 W PT.										

TAX RATE 37.65
A/R RED FACTOR 03.7339
OTH RED FACTOR 07.7450

LAWRENCE
TAX DISTRICT

GENERAL TAX LIST AND DUPLICATE OF REAL AND PUBLIC UTILITY PROPERTY
COUNTY REAL ESTATE TAXES AND SPECIAL ASSESSMENTS
23-UNION TWP-CHESAPEAKE S.D.

TAX YEAR 1993
INTEREST RATE
PAGE NO 3884
12/27/93

OWNER'S NAME MAILING ADDRESS	DESCRIPTION			TAXES CHARGED	DECEMBER TAXES	PENALTY	JUNE TAXES	PENALTY	TOTAL DELINQUENT	C.D. DATE	MEMO
	LAND	IMPROVEMENTS	TOTAL VALUE								
CHESAPEAKE, OHIO 45619 VOL 436 PG 184 PARCEL-ID 23-089-0700.000	0000.18A	RES USE CODE 500	530 380 910								
NICHOLS, SHIRLEY F. RT. 2, BOX 522 CHESAPEAKE, OHIO 45619 VOL 436 PG 184 PARCEL-ID 23-089-0800.000	16-01-23 6 AUD. PLAT OF 1900 SUITER S. D. 8 W PT. 0000.26A	RES USE CODE 510	790 00 790 HOMESITE VALUE LISTED BELOW 790 00 790								
FRYE, BETTY LOU P.O. BOX 375 CHESAPEAKE, OHIO 45619-000 VOL 436 PG 1143 PARCEL-ID 23-089-0900.000	16-01-23 6 AUD. PLAT OF 1900 SUITER S. D. 8 E PT. 0000.22A	RES USE CODE 500	840								
BONZO, MILDRED R. & ERNEST W. P.O. BOX 469 GREENUP, KY. 41144 VOL 479 PG 553 PARCEL-ID 23-089-1000.000	16-01-23 6 AUD. PLAT OF 1900 SUITER S. D. 8 E PT. 0002.04A	RES USE CODE 500	40								
BONZO, MILDRED R. & ERNEST W. P.O. BOX 469 GREENUP, KY. 41144 VOL 479 PG 553 PARCEL-ID 23-089-1100.000	16-01-23 6 AUD. PLAT OF 1900 SUITER S. D. 8 E PT. 0001.56A	RES USE CODE 500	30								
FRYE, BETTY LOU P.O. BOX 375 CHESAPEAKE, OHIO 45619-000 VOL 436 PG 114 PARCEL-ID 23-089-1200.000	16-01-23 6 AUD. PLAT OF 1900 SUITER S. D. 9 E PT. 0000.45A	RES USE CODE 510	1,350 8,630 9,980 HOMESITE VALUE LISTED BELOW 1,350 8,630 9,980								
NICHOLS, SHIRLEY F. RT. 2, BOX 522 CHESAPEAKE, OHIO 45619 VOL 436 PG 184 PARCEL-ID 23-089-1300.000	16-01-23 6 AUD. PLAT OF 1900 SUITER S. D. 9 W PT. 0000.09A	RES USE CODE 500	270								
RILEY, MILDRED IRONTON, OH. 45638-000 PARCEL-ID 23-089-1400.000	16-01-23 6 AUD PLAT 1900 SULTE 0005.77A	RES USE CODE 500	3,370								
CURTIS, BOBBY MACK, LINDY JACK & BILLY ALLEN C/O BOBBY CURTIS RT. 2 BOX 163 PROCTORVILLE, OHIO 45669 VOL 546 PG 65	16-01-23 6 AUD. PLAT OF 1900 IN SW PT. 40 X 75 0000.07A	RES USE CODE 500	600								

TAX RATE 37.65
A/R RED FACTOR 03.7339
OTH RED FACTOR 07.7450

LAWRENCE
TAX DISTRICT

GENERAL TAX LIST AND DUPLICATE OF REAL AND PUBLIC UTILITY PROPERTY
COUNTY REAL ESTATE TAXES AND SPECIAL ASSESSMENTS
23-UNION TWP-CHESAPEAKE S.D.

TAX YEAR 1993
INTEREST RATE
PAGE NO 3887
12/27/93

OWNER'S NAME MAILING ADDRESS	DESCRIPTION			TAXES CHARGED	DECEMBER TAXES	PENALTY	JUNE TAXES	PENALTY	TOTAL DELINQUENT	C.D. DATE	MEMO
	LAND	IMPROVEMENTS	TOTAL VALUE								
DONAHOE, SAMUEL EDWIN & BARBARA RT. 1, BOX 199 WILLOW WOOD, OHIO 45696 PARCEL-ID 23-090-0900.000 <i>Vol 243 pg 253</i>	<i>ann</i> 16-01-23 7 AUD. PLAT OF 1900 PT. 0001.41A	RES USE CODE 510 3.010 5.530 8.540		Barbara Ann Donahoe	<i>AFF</i>	<i>P.O. Box 936 Pres. O.</i>	<i>pt Cl</i>	<i>Raymond G. + Judith E. McDonald</i>			
HAGLEY, RICHARD & TONYA 058 C/O STAR BANK 425 WALNUT STREET P. O. BOX 1038 CINCINNATI, OHIO 45201-1038 VOL 547 PG 503 PARCEL-ID 23-090-1000.000	16-01-23 7 AUD. PLAT OF 1900 PT. 0003.41A	RES USE CODE 510 3.180 7.780 10.960 HOMESITE VALUE LISTED BELOW 2.980 7.650 10.630									
WELCH, DANIEL ROBERT RT. 2 BOX 472 CHESAPEAKE, OHIO 45619 PARCEL-ID 23-090-1100.000	16-01-23 7 AUD. PLAT OF 1900 PT. 0000.47A	RES USE CODE 510 1.400 5.280 6.680 HOMESITE VALUE LISTED BELOW 1.400 5.060 6.460									
DONAHOE, SAMUEL EDWIN & BARBARA RT. 1, BOX 199 WILLOW WOOD, OHIO 45696 PARCEL-ID 23-090-1200.000 <i>Vol 243 pg 253</i>	<i>ann</i> 16-01-23 6 AUD. PLAT OF 1900 PT. 0000.55A	RES USE CODE 500 110 00 110		Barbara Ann Donahoe	<i>AFF</i>	<i>pt Cl</i>	<i>Raymond G. + Judith E. McDonald</i>				
SUITER, BLANCH RT. 2, BOX 56-G CHESAPEAKE, OHIO 45619 PARCEL-ID 23-090-1300.000	16-01-23 11 AUD. PLAT OF 1900 0000.25A	RES USE CODE 500 1.120 00 1.120									
DANIEL, EMIL BYRD P.O. BOX 703 CHESAPEAKE, OHIO 45619 VOL 557 PG 698 PARCEL-ID 23-090-1400.000	16-01-23 12 AUD PLAT 1900 PT LESS 5.61A 0001.52A	RES USE CODE 510 3.030 4.440 7.470									
FULLER, MAXINE DANIEL RT. 2 CHESAPEAKE, OH. 45619 PARCEL-ID 23-090-1401.000	16-01-23 PT 12 AUD PLAT 1900 0005.61A	RES USE CODE 599 3.770 1.490 5.260									
UNITED STATES OF AMERICA PARCEL-ID 23-090-1500.000	16-1-23 12 AUD PLAT 1900 PT TR ACT #W-2320 PUBLIC ACCESS AREA 1.82 AC	USE CODE 600 6.370 00 6.370									
FULLER, MAXINE DANIEL C/O MAXINE D. FULLER RT. 2	16-01-23 13 AUD. PLAT 1900 0000.50A	RES USE CODE 510									

0404