

1993

AUDITORS  
DUPLICATES

NEW  
HARRIS  
COUNTY

LAVRANCE  
COUNTY

15



TAX RATE 3.250  
A/R RED FACTOR 03.6662  
OTH RED FACTOR 05.8256

LAWRENCE  
TAX DISTRICT

GENERAL TAX LIST AND DUPLICATION OF REAL AND PUBLIC UTILITY PROPERTY  
COUNTY REAL ESTATE TAXES AND SPECIAL ASSESSMENTS  
15-PERRY TWP-SOUTH POINT DELTA S.D.

TAX YEAR 1993  
INTEREST RATE  
PAGE NO 2250  
12/27/93

OWNER'S NAME MAILING ADDRESS	DESCRIPTION			TAXES CHARGED	DECEMBER TAXES	PENALTY	JUNE TAXES	PENALTY	TOTAL DELINQUENT	C.D. DATE	MEMO
	LAND	IMPROVEMENTS	TOTAL VALUE								
COUNTY TOTAL BREAKDOWN				F I R S T TAXES	H A L F PAID	S E C O N D TAX	H A L F PAID	TOTAL DELINQUENT			
.....											
WINTERS, JOHN P. & RICHARD RT. 1 BOX 232 SOUTH POINT, OHIO 45680 VOL 558 PG 23 PARCEL-ID 15-085-0100.000	17-2-16 1 LESS 48.04A. 20.07ACS. AGR USE CODE 120 4,890 5,580 10,470 HOMESITE VALUE LISTED BELOW 1,580 3,720 5,300										
.....											
WEBB, PATRICIA A. 2199 BALDWIN PL. APT. F REYNOLDSBURG, OHIO 43068 PARCEL-ID 15-085-0100.001	17-2-16 SW PT OF 1 0.49ACS RES USE CODE 500 1,170 00 1,170										
.....											
WINTERS, JOHN P. P.O. BOX 571 IRONTON, OHIO 45638 PARCEL-ID 15-085-0100.002	17-2-16 S PT OF 1 0.98ACS. AGR USE CODE 120 110 00 110										
.....											
WINTERS, RALPH C., JR. & JUDITH 1105 E IRVING PARK RD. ITASCA, ILL. 60143 PARCEL-ID 15-085-0100.003	17-2-16 S PT OF 1 0.98ACS. RES USE CODE 500 1,160 00 1,160										
.....											
FITZPATRICK, PAUL D. & CLARA C/O DAVID FITZPATRICK RT. 1 BOX 234 SOUTH POINT, OH. 45680-0000 PARCEL-ID 15-085-0101.000	17-02-16 PT 1 LESS 0.15A 0009.85A RES USE CODE 510 2,510 16,490 19,000 HOMESITE VALUE LISTED BELOW 1,580 7,690 9,270			NO SHIRLEY R. BORGES S.P.O. USE RD						Donald Ray Fitzpatrick Sr.	
.....											
FITZPATRICK, DONALD RAY RT. 1 BOX 525 SOUTH POINT, OHIO 45680 PARCEL-ID 15-085-0102.000	17-2-16 PT 1 LESS 4.03A. 18.37ACS. AGR USE CODE 120 3,100 34,860 37,960			0102.002 0.27 AC Bal = 18.10 AC SHIRLEY						Michael P. + Rebecca A. Douglas-	
.....											
BORIGHT, JOHN M & LUCINDA L RT 1 BOX 899 SOUTH POINT, OHIO 45680 VOL 569 PG 297 PARCEL-ID 15-085-0102.001	17-2-16 PT 1 3.90ACS. AGR USE CODE 120 1,880 27,720 29,600										
.....											
FITZPATRICK, DONALD RAY RT. 1 BOX 525 SOUTH POINT, OHIO 45680 PARCEL-ID 15-085-0103.000	-00-00 PT 1 0010.30A AGR USE CODE 120 760 140 900			005.001 1.07 AC Bal = 9.23 W.P. SHIRLEY						864 AC Bal = 29 AC Paul D. + Clara Fitzpatrick - Paul D + Clara Fitzpatrick	

05619



TAX RATE 35.50  
A/R RED FACTOR 03.6662  
OTH RED FACTOR 05.8256

LAWRENCE  
TAX DISTRICT

GENERAL TAX LIST AND DUPLICATE OF REAL AND PUBLIC UTILITY PROPERTY  
COUNTY REAL ESTATE TAXES AND SPECIAL ASSESSMENTS  
15-PERRY TWP-SOUTH POINT DELTA S.D.

12/27/93

TAX YEAR 1993  
INTEREST RATE  
PAGE NO 2251

OWNER'S NAME MAILING ADDRESS	DESCRIPTION			TAXES CHARGED	DECEMBER TAXES	PENALTY	JUNE TAXES	PENALTY	TOTAL DELINQUENT	C.D. DATE	MEMO
	LAND	IMPROVEMENTS	TOTAL VALUE								
WEBB, PATRICIA A. 022 C/O TRANSAMERICA REAL ESTATE TAX SERVICE 1105 SCHROCK RD SUITE 437 COLUMBUS, OHIO 43229 PARCEL-ID 15-085-0104.000	17-02-16 PT 1 0000.48A	RES USE CODE 510									
	1,160	9,610	10,770								
	1,160	HOMESITE VALUE LISTED BELOW									
	1,160	9,610	10,770								
MORRIS, DWAYNE K. & PAULA J. RT. 1, BOX 233 SOUTH POINT, OHIO 45680-0000 PARCEL-ID 15-085-0105.000	17-02-16 PT 1 0000.15A	RES USE CODE 510									
	570	10,470	11,040								
MORRIS, DWAYNE K. & PAULA J. RT. 1, BOX 233 SOUTH POINT, OHIO 45680-0000 PARCEL-ID 15-085-0106.000	17-02-16 PT 1 0000.13A	RES USE CODE 500									
	510	00	510								
DOUGLAS, MICHAEL P. & REBECCA A. RT 1 BOX 232-B SOUTH POINT, OHIO 45680-0000 VOL 560 PG 38 PARCEL-ID 15-085-0107.000	17-02-16 PT SW PT 0000.60A	RES USE CODE 510									
	1,340	16,440	17,780								
BURTON, BETTY LEE C/O BURTON, CLINE D. 802 OLD FARM CT. VANDALIA, OHIO 45377 PARCEL-ID 15-085-0200.000	17-02-16 1 PT. 0001.62A	RES USE CODE 500									
	1,250	00	1,250								
WINTERS, RICHARD A. & CORA ROUTE 1 BOX 230 SOUTH POINT, OHIO 45680 PARCEL-ID 15-085-0300.000	17-02-16 1 PT. 0001.29A	RES USE CODE 545									
	1,660	40	1,700								
WINTERS, RICHARD A. & CORA RT. 1 BOX 230 SOUTH POINT, OHIO 45680-0000 PARCEL-ID 15-085-0400.000	17-02-16 1 PT. 0001.22A	RES USE CODE 510									
	1,640	21,570	23,210								
	1,580	HOMESITE VALUE LISTED BELOW									
	1,580	21,000	22,580								
COLUMBIA GAS TRANSMISSION P.O. BOX 1273 CHARLESTON, WV 25325-1273 VOL 305 PG 120 PARCEL-ID 15-085-0500.000	17-02-16 1 PT. 0001.76A	COM USE CODE 830									
	2,770	00	2,770								
COOK, TIMOTHY H. & DIANA R. RT. 1, BOX 226 SOUTH POINT, OHIO 45680-0000 PARCEL-ID 15-085-0600.000	17-02-16 1 SW COR. LESS .05A 0001.76A	RES USE CODE 510									
	1,690	9,370	11,060								
	1,580	HOMESITE VALUE LISTED BELOW									
	1,580	9,370	10,950								
COOK, TIMOTHY H. & DIANA R.	17-02-16 1 SW COR PT										

TAX RATE 35.50  
A/R RED FACTOR 03.6662  
OTH RED FACTOR 05.8256

LAWRENCE  
TAX DISTRICT

GENERAL TAX LIST AND DUPLICATE OF REAL AND PUBLIC UTILITY PROPERTY  
COUNTY REAL ESTATE TAXES AND SPECIAL ASSESSMENTS  
15-PERRY TWP-SOUTH POINT DELTA S.D.

12/27/93

TAX YEAR 1993  
INTEREST RATE  
PAGE NO 2252

OWNER'S NAME MAILING ADDRESS	DESCRIPTION			TAXES CHARGED	DECEMBER TAXES	PENALTY	JUNE TAXES	PENALTY	TOTAL DELINQUENT	C.D. DATE	MEMO
	LAND	IMPROVEMENTS	TOTAL VALUE								
RT. 1, BOX 226 SOUTH POINT, OHIO 45680-0000 PARCEL-ID 15-085-0700.000	40' X 50' 0000.05A	RES USE CODE 500									
	110	00	110								
LAWSON, WILLIAM AND KAREN J. RT. 1 BOX 245 SOUTH POINT, OHIO 45680 PARCEL-ID 15-085-0800.000	17-02-16 2 S.D. 1 CURTIS WINTERSLAND 2 S PT S 0001.50A	RES USE CODE 510									
	1,630	7,710	9,340								
	1,580	HOMESITE VALUE LISTED BELOW									
	1,580	7,420	9,000								
ESTEP, JOY & DONALD EUGENE RT. 1 BOX 325 SOUTH POINT, OHIO 45680 PARCEL-ID 15-085-0900.000	17-02-16 2 S PT S.D. 1 CURTIS WINTERS LAND 0006.37A	AGR USE CODE 120									
	670	00	670								
ESTEP, JOY & DONALD EUGENE RT. 1 BOX 325 SOUTH POINT, OHIO 45680 PARCEL-ID 15-085-1000.000	17-2-16 2SD 2-7INCL CURTIS WIN T. LDS PT W CORD 57LESS2.00A B AL=34.56A	AGR USE CODE 120									
	6,250	14,190	20,440								
	1,580	HOMESITE VALUE LISTED BELOW									
	1,580	10,580	12,160								
HUPP, DEBBIE RT. 1, BOX 247 SOUTH POINT, OHIO 45680 PARCEL-ID 15-085-1000.001	17-2-16 2-7INCL. CURTIS WINTER S LD. PT W PT. 1.02 ACS.	RES USE CODE 510									
	1,580	20,710	22,290								
KELLEY, KATHY S. RT. 1 BOX 243 SOUTH POINT, OHIO 45680 PARCEL-ID 15-085-1000.002	17-2-16 PT W CORD 57 PT CURTI S WINTER LDS 0.98A	RES USE CODE 510									
	1,580	13,720	15,300								
EDWARDS, BARBARA W. 3001 SO ATLANTIC AVE #423 NEW SMYRNA BEACH, F 32189 PARCEL-ID 15-085-1100.000	17-02-16 2 S.D. 4.5 CURTIS WINTERS LAND CEMENTA R 0000.14A	USE CODE 690									
	220	00	220								
ESTEP, JOY & DONALD EUGENE RT. 1 BOX 325 SOUTH POINT, OHIO 45680 PARCEL-ID 15-085-1200.000	17-02-16 2 S.D. 5.6.7 CURTIS WINTERS LAND 0010.49A	AGR USE CODE 120									
	2,570	6,640	9,210								
BALL, RODERICK A. & MELINDA R. RT. 1 BOX 250 SOUTH POINT, OHIO 45680-0000 PARCEL-ID 15-085-1300.000	17-02-16 2 S.D. 8 CURTIS WINTERS LAND 0007.90A	AGR USE CODE 120									
	830	00	830								



OWNER'S NAME MAILING ADDRESS	DESCRIPTION			TAXES CHARGED	DECEMBER TAXES	PENALTY	JUNE TAXES	PENALTY	TOTAL DELINQUENT	C.D. DATE	MEMO
	LAND	IMPROVEMENTS	TOTAL VALUE								
BALL, RODERICK A & MELINDA R. RT. 1 BOX 250 SOUTH POINT, OHIO 45680-000 PARCEL-ID 15-085-1400.000	17-02-16 2 S. D. 9 CURTIS WINTERS LAND 0007.90A	AGR USE CODE 120	830	00	830						
BALL, RODERICK A. & MELINDA R. RT. 1 BOX 250 SOUTH POINT, OHIO 45680-000 PARCEL-ID 15-085-1500.000	17-02-16 2 S. D. 10 CURTIS WINTERS LAND 0007.90A	AGR USE CODE 120	830	00	830						
WALKER, TREVERT RT 1 BOX 255 SOUTH POINT, OHIO 45680 PARCEL-ID 15-085-1600.000	17-02-16 3 PT. NW NW 0000.33A	AGR USE CODE 120	110	00	110						
WALKER, EUNICE SPEARS & TREVER RT. 1 SOUTH POINT, OHIO VOL 568 PG 391 PARCEL-ID 15-085-1700.000	17-02-16 3 W OF RD LESS 65.08 BAL=0.35ACRES	AGR USE CODE 120	550	7,970	8,520						
09-08-93 SPLIT FROM 15-085-1700.000	550	4,760	5,310								
WALKER, EUNICE SPEARS & TREVER RT. 1 SOUTH POINT, OHIO VOL 568 PG 391 PARCEL-ID 15-085-1700.000	17-02-16 3 W OF RD 0065.43A	AGR USE CODE 120	00	00	00						
09-08-93 SPLIT TO 15-085-1700.000	REVER	WALKER, EUNICE SPEARS & T									
09-08-93 SPLIT TO 15-085-1700.001		WALKER, STEPHEN & LOTA									
WALKER, STEPHEN & LOTA RT 1 BOX 255 SOUTH POINT, OHIO 45680 VOL 581 PG 178 PARCEL-ID 15-085-1700.001	17-02-16 3 W OF RD PT 65.08 AGR USE CODE 100		6,830	00	6,830						
09-08-93 SPLIT FROM 15-085-1700.000		WALKER, EUNICE SPEARS & T									
WALKER, TREVERT & EUNICE RT. 1 BOX 255 SOUTH POINT, OHIO 00045-6800 VOL 543 PG 507 PARCEL-ID 15-086-0100.000	17-02-16 3 N PT. 0000.57A	AGR USE CODE 120	720	50	770						
COLLINS, INEZ RT. 1 BOX 270 SOUTH POINT, OHIO 45680-000 PARCEL-ID 15-086-0200.000	17-02-16 3 PT W OF RD LESS 2.82A 0076.04A	AGR USE CODE 120	AUV								

[illegible]



[illegible][illegible]



TAX RATE 35.50  
A/R RED FACTOR 03.6662  
OTH RED FACTOR 05.8256

LAWRENCE  
TAX DISTRICT

GENERAL TAX LIST AND DUPLICATE OF REAL AND PUBLIC UTILITY PROPERTY  
COUNTY REAL ESTATE TAXES AND SPECIAL ASSESSMENTS  
15-PERRY TWP-SOUTH POINT DELTA S.D.

12/27/93

TAX YEAR 1993  
INTEREST RATE  
PAGE NO 2257

OWNER'S NAME MAILING ADDRESS	DESCRIPTION			TAXES CHARGED	DECEMBER TAXES	PENALTY	JUNE TAXES	PENALTY	TOTAL DELINQUENT	C.D. DATE	MEMO
	LAND	IMPROVEMENTS	TOTAL VALUE								
VOL 568 PG 61 PARCEL-ID 15-087-0100.000	1.660	00	1.660								
	HOMESITE VALUE LISTED BELOW										
	1.580	00	1.580								
DAVIDSON, EUGENE & LOUISE RT. 1 SOUTH POINT, OHIO 45680 PARCEL-ID 15-087-0200.000	17-02-16 PT. S 1/2 W END 5	0001.55A	RES USE CODE 510								
	1.660	2.840	4.500								
	HOMESITE VALUE LISTED BELOW										
	1.580	2.840	4.420								
WELLS, DAVID MICHAEL & REBECCA C/O UNITED STATES OF AMERICA RT. 1 BOX 888 SOUTH POINT, OHIO 45680-0000 PARCEL-ID 15-087-0300.000	17-02-16 PT. S 1/2 W END 5	0000.60A	RES USE CODE 599								
	1.000	520	1.520								
WELLS, DAVID MICHAEL & REBECCA C/O UNITED STATES OF AMERICA RT. 1 BOX 888 SOUTH POINT, OHIO 45680-0000 PARCEL-ID 15-087-0400.000	17-02-16 PT. S 1/2 W END 5	0000.20A	RES USE CODE 510								
	690	8.430	9.120								
	HOMESITE VALUE LISTED BELOW										
	690	8.280	8.970								
COOKE, HENRY A., VIII & LISA RT. 1 BOX 884 SOUTH POINT, OHIO 45680-0000 PARCEL-ID 15-087-0500.000	17-02-16 PT. S 1/2 W END W PT. 5	0003.88A	AGR USE CODE 120								
	300	00	300								
NANCE, JACK R. & NANCY J. RT. 1 BOX 891 SOUTH POINT, OHIO 45680-000 VOL 534 PG 74 PARCEL-ID 15-087-0600.000	17-02-16 S 1/2 W END 5	0000.52A	RES USE CODE 510								
	1.210	9.300	10.510								
	HOMESITE VALUE LISTED BELOW										
	1.210	7.430	8.640								
SMITH, RITA GAIL RT. 5 BOX 597 SOUTH POINT, OHIO 45680-000 PARCEL-ID 15-087-0700.000	17-02-16 S 1/2 W END PT. 5	0000.25A	RES USE CODE 545								
	790	490	1.280								
MOORE, ALDEN LIFE EST & WAGNER ALDA SUE, REM. RT. 1 BOX 897 SOUTH POINT, OHIO 45680 PARCEL-ID 15-087-0800.000	17-02-16 NW COR. 5	0001.49A	RES USE CODE 510								
	1.650	16.450	18.100								
MOORE, ALDEN E. RT. 1 BOX 897 SOUTH POINT, OHIO 45680 PARCEL-ID 15-087-0900.000	17-02-16 PT. SW COR. 5	0000.39A	RES USE CODE 545								
	1.030	00	1.030								

TAX RATE 35.50  
A/R RED FACTOR 03.6662  
OTH RED FACTOR 05.8256

LAWRENCE  
TAX DISTRICT

GENERAL TAX LIST AND DUPLICATE OF REAL AND PUBLIC UTILITY PROPERTY  
COUNTY REAL ESTATE TAXES AND SPECIAL ASSESSMENTS  
15-PERRY TWP-SOUTH POINT DELTA S.D.

12/27/93

TAX YEAR 1993  
INTEREST RATE  
PAGE NO 2258

OWNER'S NAME MAILING ADDRESS	DESCRIPTION			TAXES CHARGED	DECEMBER TAXES	PENALTY	JUNE TAXES	PENALTY	TOTAL DELINQUENT	C.D. DATE	MEMO
	LAND	IMPROVEMENTS	TOTAL VALUE								
SMITH, JERRY LEE C/O SMITH, JERRY LEE RT. 1, BOX 156A IRONTON, OHIO 45638 VOL 566 PG 727 PARCEL-ID 15-087-1000.000	17-02-16 NW COR. 5	0000.12A	RES USE CODE 500								
	110	00	110								
HAMM, RONALD F. & EDWINA J. P. O. BOX 4358 IRONTON, OHIO 45638-9737 PARCEL-ID 15-087-1200.000	17-02-17 N PT. N 1/2 NW 5	0020.28A	AGR USE CODE 120								
	500	00	500								
PRATT, FRANK P.O. BOX 725 SOUTH POINT, OHIO 45680 PARCEL-ID 15-087-1300.000	17-02-17 S PT. N 1/2 NW 5	0025.80A	AGR USE CODE 120								
	2.710	00	2.710								
PERRY, DELBERT C. P.O. BOX 611 SOUTH POINT, OHIO 45680 VOL 567 PG 388 PARCEL-ID 15-087-1301.000	17-02-17 PT SPT N 1/2 SW 5	0010.20A	RES USE CODE 510								
	2.020	4.000	6.020								
	HOMESITE VALUE LISTED BELOW										
	1.050	3.740	4.790								
BAUER, ERMA L. RT. 1, BOX 116 SOUTH POINT, OHIO 45680 VOL 580 PG 166 PARCEL-ID 15-087-1400.000	17-02-17 W END N 1/2 NW 5	0004.32A	RES USE CODE 510								
	1.400	14.860	16.260								
BAUER, JOSEPH E. & ERMA L. C/O JOSEPH BAUER RT. 1, BOX 116 SOUTH POINT, OHIO 45680 PARCEL-ID 15-087-1400.000	17-02-17 W END N 1/2 NW 5	0004.32A	RES USE CODE 510								
	00	00	00								
08-03-93 TRNSF TO 15-087-1400.000	BAUER, ERMA L.										
WILLIS, STEPHEN G., KEVIN J., PHILIP E. RT. 1 BOX 208A IRONTON, OHIO 45638 VOL 558 PG 342 PARCEL-ID 15-087-1500.000	17-02-17 N PT. N 1/2 NW 5	0015.00A	AGR USE CODE 120								
	1.580	00	1.580								
PERRY, DELBERT C. P.O. BOX 611 SOUTH POINT, OHIO 45680-0000 PARCEL-ID 15-087-1600.000	17-02-17 E SIDE N 1/2 NW 5	0004.00A	AGR USE CODE 120								
	420	00	420								
TRUESDELL, LLOYD S & JUDITH E RT. 5 BOX 364 SOUTH POINT, OHIO 45680	R. 17 T. 02 S. 17 E END N1/2 S W LESS .17ACS BAL. 10.33		RES USE CODE 500								



TAX RATE 35.50  
A/R RED FACTOR 03.6662  
OTH RED FACTOR 05.8256

LAWRENCE  
TAX DISTRICT

GENERAL TAX LIST AND DUPLICATE OF REAL AND PUBLIC UTILITY PROPERTY  
COUNTY REAL ESTATE TAXES AND SPECIAL ASSESSMENTS  
15-PERRY TWP-SOUTH POINT DELTA S.D.

12/27/93

TAX YEAR 1993  
INTEREST RATE  
PAGE NO 2259

OWNER'S NAME MAILING ADDRESS	DESCRIPTION			TAXES CHARGED	DECEMBER TAXES	PENALTY	JUNE TAXES	PENALTY	TOTAL DELINQUENT	C.D. DATE	MEMO
	LAND	IMPROVEMENTS	TOTAL VALUE								
\$5,000 SALE-2 PARC-2/25/86 PARCEL-ID 15-087-1700.000	1.090	00	1.090								
PEMBERTON, RONALD, RONALD E. R & RANDALL W. RT. 1, BOX 235D IRONTON, OHIO 45638 VOL 553 PG 412 PARCEL-ID 15-087-1700.001	JR. 17 T. 02 S. 17 PT E END N1/2 SW 0.17 ACS	RES USE CODE	510								
	410	4.170	4.580								
PERRY, DELBERT C. P.O. BOX 611 SOUTH POINT, OHIO 45680-0000 PARCEL-ID 15-087-1800.000	17-02-17 SE NW 0044.00A	AGR USE CODE	120								
	4.620	00	4.620								
PRATT, FRANK P.O. BOX 725 SOUTH POINT, OHIO 45680 PARCEL-ID 15-088-0100.000	17-02-17 SW NW 0044.00A	AGR USE CODE	120								
	4.620	00	4.620								
HOLBROOK, BURL & SALLY RT. 1 IRONTON, OHIO 45638 PARCEL-ID 15-088-0200.000	17-2-17 NW COR NW NE LESS 0.42 A. BAL=10.18ACS.	AGR USE CODE	120								
	1.070	00	1.070								
UNRUE, ALAN & BERNICE RT. 1 BOX 235-C IRONTON, OHIO 45638 PARCEL-ID 15-088-0200.001	17-2-17 PT. NW COR NW NE, NW P T. 0.42ACS.	RES USE CODE	500								
	130	00	130								
SHORE, EDGAR E. III & ARLENE R. 1 IRONTON, OHIO 45638 PARCEL-ID 15-088-0201.000	17-02-17 NW COR NW NE 0008.50A	RES USE CODE	500								
	00	00	00								
02-03-93 TRNSF TO 15-088-0201.000	PERRY, DELBERT C										
PERRY, DELBERT C P.O. BOX 611 SOUTH POINT, OHIO 45680 VOL 574 PG 618 PARCEL-ID 15-088-0201.000	17-02-17 NW COR NW NE 0008.50A	RES USE CODE	500								
	1.580	00	1.580								
02-03-93 TRNSF FROM 15-088-0201.000	SHORE, EDGAR E. III & ARL										
PERRY, DELBERT C. P.O. BOX 611 SOUTH POINT, OHIO 45680-0000 PARCEL-ID 15-088-0300.000	17-02-17 PT. NW NE 0006.00A	AGR USE CODE	120								
	630	00	630								
PERRY, DELBERT C. P.O. BOX 611	17-02-17 MID. S SIDE NE NW 297' X 73										

12-30-93 PO BOX 534 SPOL  
Mr. Lxxxx, Inc -

TAX RATE 35.50  
A/R RED FACTOR 03.6662  
OTH RED FACTOR 05.8256

LAWRENCE  
TAX DISTRICT

GENERAL TAX LIST AND DUPLICATE OF REAL AND PUBLIC UTILITY PROPERTY  
COUNTY REAL ESTATE TAXES AND SPECIAL ASSESSMENTS  
15-PERRY TWP-SOUTH POINT DELTA S.D.

12/27/93

TAX YEAR 1993  
INTEREST RATE  
PAGE NO 2260

OWNER'S NAME MAILING ADDRESS	DESCRIPTION			TAXES CHARGED	DECEMBER TAXES	PENALTY	JUNE TAXES	PENALTY	TOTAL DELINQUENT	C.D. DATE	MEMO
	LAND	IMPROVEMENTS	TOTAL VALUE								
SOUTH POINT, OHIO 45680-000 PARCEL-ID 15-088-0400.000	0000.50A	AGR USE CODE	120								
	110	00	110								
TRUESDELL, LLOYD S & JUDITH E RT 5 BOX 364 SOUTH POINT, OHIO 45680 VOL 581 PG 22 PARCEL-ID 15-088-0500.000	17-02-17 NW NE 0008.77A	RES USE CODE	500								
	1.030	00	1.030								
09-01-93 TRNSF FROM 15-088-0500.000	WINTERS, BOBBY & EDITH HA										
WINTERS, BOBBY & EDITH HAYNES RT. 1, BOX 179-A1 IRONTON, OHIO 45638 PARCEL-ID 15-088-0500.000	17-02-17 NW NE 0008.77A	RES USE CODE	500								
	00	00	00								
09-01-93 TRNSF TO 15-088-0500.000	TRUESDELL, LLOYD S & JUDI										
TRUESDELL, LLOYD S & JUDITH E RT. 5 BOX 364 SOUTH POINT, OHIO 45680 \$5,000 SALE-2 PARC-2/25/86 PARCEL-ID 15-088-0501.000	R. 17 T. 02 S. 17 NW NE LESS 4. 08 ACS BAL 3.05	RES USE CODE	500								
	1.000	00	1.000								
PEMBERTON, RONALD, RONALD E. R. & RANDALL W. RT. 1, BOX 235D IRONTON, OHIO 45638 VOL 553 PG 412 PARCEL-ID 15-088-0501.001	JR. 17 T. 02 S. 17 PT. NW NE 4 .08 ACS	RES USE CODE	500								
	430	00	430								
LEMASTER, CARL & PATRICIA S. ROUTE 1 BOX 235 IRONTON, OHIO 45638 PARCEL-ID 15-088-0502.000	17-02-17 NW NE PT 0001.34A	RES USE CODE	500								
	140	00	140								
LEMASTER, CARL & PATRICIA RT 1 BOX 235 A IRONTON, OHIO 45638 VOL 551 PG 255 PARCEL-ID 15-088-0503.000	17-02-17 NW NE 0001.26A	RES USE CODE	500								
	1.210	00	1.210								
WALKER, STEPHEN & LORA RT 1 BOX 255 SOUTH POINT, OHIO 45680 VOL 581 PG 178 PARCEL-ID 15-088-0600.000	17-02-17 NE NE 0044.00A	AGR USE CODE	120								
	4.620	00	4.620								
09-08-93 TRNSF FROM 15-088-0600.000	WALKER, TREVERT & EUNICE										
WALKER, TREVERT & EUNICE RT 1 BOX 255 SOUTH POINT, OHIO 45680 PARCEL-ID 15-088-0600.000	17-02-17 NE NE 0044.00A	AGR USE CODE	120								
	00	00	00								



TAX RATE 35.50  
A/R RED FACTOR 03.6662  
OTH RED FACTOR 05.8256

LAWRENCE  
TAX DISTRICT

GENERAL TAX LIST AND DUPLICATE OF REAL AND PUBLIC UTILITY PROPERTY  
COUNTY REAL ESTATE TAXES AND SPECIAL ASSESSMENTS  
15-PERRY TWP-SOUTH POINT DELTA S.D.

TAX YEAR 1993  
INTEREST RATE  
PAGE NO 2261  
12/27/93

OWNER'S NAME MAILING ADDRESS	DESCRIPTION			TAXES CHARGED	DECEMBER TAXES	PENALTY	JUNE TAXES	PENALTY	TOTAL DELINQUENT	C.D. DATE	MEMO
	LAND	IMPROVEMENTS	TOTAL VALUE								
09-08-93 TRNSF TO 15-088-0600.000 WALKER, STEPHEN & LORA WALKER, STEPHEN & LORA RT 1 BOX 255 SOUTH POINT, OHIO 45680 VOL 581 PG 178 PARCEL-ID 15-088-0700.000	17-02-17 SE NE 0044.00A	AGR USE CODE 120 4,620 00	4,620								
09-08-93 TRNSF FROM 15-088-0700.000 WALKER, TREVERT & EUNICE WALKER, TREVERT & EUNICE RT 1 BOX 255 SOUTH POINT, OHIO 45680 PARCEL-ID 15-088-0700.000	17-02-17 SE NE 0044.00A	AGR USE CODE 120 00 00	00								
09-08-93 TRNSF TO 15-088-0700.000 WALKER, STEPHEN & LORA PERRY, DELBERT C. P.O. BOX 611 SOUTH POINT, OHIO 45680-0000 PARCEL-ID 15-088-0800.000	17-02-17 SW NE 0044.00A	AGR USE CODE 120 5,700 00	5,700								
COOLEY, WILLIAM A. RT. 1 BOX 224 SOUTH POINT, OHIO 45680 PARCEL-ID 15-088-0900.000	17-02-17 PT. E 1/2 SE 0014.00A	RES USE CODE 510 00 00	00								
04-20-93 TRNSF TO 15-088-0900.000 COOLEY, WILLIAM A. & LEVON COOLEY, WILLIAM A. & LEVONA SHIRLENE RT. 1 BOX 224 SOUTH POINT, OHIO 45680 VOL 577 PG 528 PARCEL-ID 15-088-0900.000	17-02-17 PT. E 1/2 SE 0014.00A	RES USE CODE 510 2,940 14,750 17,690 HOMESITE VALUE LISTED BELOW 1,580 13,420 15,000									
04-20-93 TRNSF FROM 15-088-0900.000 COOLEY, WILLIAM A. TONEY, PAUL JR. AND BARBARA RT. 1 BOX 221 SOUTH POINT, OHIO 45680 VOL 531 PG 511 PARCEL-ID 15-088-1000.000	17-02-17 PT. 0001.00A	RES USE CODE 540 1,580 4,450	6,030								
MAHONEY, PATRICK D. & E. LYNN JUNE M. P.O. BOX 192 SOUTH POINT, OHIO 45680 PARCEL-ID 15-088-1100.000	17-02-17 PT. E 1/2 SE 0005.00A	RES USE CODE 510 2,000 9,020	11,020								
COOLEY, WILLIAM A. & SHIRLENE RT. 1 BOX 224 SOUTH POINT, OHIO 45680 VOL 571 PG 382 PARCEL-ID 15-088-1200.000	17-02-17 PT. E 1/2 SE 0006.00A	RES USE CODE 500 630 00	630								

TAX RATE 35.50  
A/R RED FACTOR 03.6662  
OTH RED FACTOR 05.8256

LAWRENCE  
TAX DISTRICT

GENERAL TAX LIST AND DUPLICATE OF REAL AND PUBLIC UTILITY PROPERTY  
COUNTY REAL ESTATE TAXES AND SPECIAL ASSESSMENTS  
15-PERRY TWP-SOUTH POINT DELTA S.D.

TAX YEAR 1993  
INTEREST RATE  
PAGE NO 2262  
12/27/93

OWNER'S NAME MAILING ADDRESS	DESCRIPTION			TAXES CHARGED	DECEMBER TAXES	PENALTY	JUNE TAXES	PENALTY	TOTAL DELINQUENT	C.D. DATE	MEMO
	LAND	IMPROVEMENTS	TOTAL VALUE								
COOLEY, WILLIAM A. & SHIRLENE RT. 1 BOX 224 SOUTH POINT, OHIO 45680 VOL 571 PG 382 PARCEL-ID 15-088-1300.000	17-02-17 PT. E 1/2 SE 0005.00A	RES USE CODE 510 2,000 5,580 7,580 HOMESITE VALUE LISTED BELOW 1,580 5,460 7,040									
COOK, TIMOTHY H. & DIANA R. RT. 1 BOX 226 SOUTH POINT, OHIO 45680-000 PARCEL-ID 15-088-1400.000	17-02-17 PT E 1/2 SE 0000.36A	RES USE CODE 500 110 00	110								
HOLLBACK, SAMUEL E. P.O. BOX 200 SOUTH POINT, OHIO 45680 VOL 500 PG 668 PARCEL-ID 15-088-1401.000	17-02-17 PT E 1/2 SE PT 0000.78A	RES USE CODE 510 1,230 6,250 7,480 HOMESITE VALUE LISTED BELOW 1,230 6,250 7,480									
HOLLBACK, SAMUEL E. P.O. BOX 200 SOUTH POINT, OHIO 45680 PARCEL-ID 15-088-1402.000	17-02-17 PT E 1/2 SE PT 0000.92A	RES USE CODE 500 560 00	560								
VERNATTER, GARY D RT. 5 BOX 543 SOUTH POINT, OHIO 45680 VOL 560 PG 81 PARCEL-ID 15-088-1500.000	17-02-17 NW SE LESS 1A 0043.00A	AGR USE CODE 120 4,270 00	4,270								
PENNINGTON, ROY C. & REGINA L. RT. 1 BOX 215 SOUTH POINT, OHIO 45680-0000 VOL 443 PG 299 PARCEL-ID 15-088-1600.000	17-02-17 PT. E 1/2 SE 0001.00A	RES USE CODE 510 1,580 5,740 7,320 HOMESITE VALUE LISTED BELOW 1,580 5,580 7,160									
BAUGH, WILFORD H. & BEULAH Y. RT. 1 BOX 236 SOUTH POINT, OHIO 45680 PARCEL-ID 15-088-1700.000	17-02-17 PT E 1/2 SE LESS 0.66 ACS BAL. 39.84 ACS	AGR USE CODE 120 4,430 4,320 8,750 HOMESITE VALUE LISTED BELOW 1,580 3,090 4,670									
CRABTREE, CATHERINE A. RT. 1 BOX 235 SOUTH POINT, OHIO 45680 PARCEL-ID 15-088-1700.001	17-02-17 PT E 1/2 SE PT 0.66AC S	RES USE CODE 510 1,440 7,160 8,600									PLCL Catherine A. Fortner
ESTEP, JOY & DONALD EUGENE RT. 1 BOX 325 SOUTH POINT, OHIO 45680 PARCEL-ID 15-088-1800.000	17-02-17 NE COR. E 1/2 SE 0004.27A	RES USE CODE 500 450 00	450								



[illegible][illegible]



TAX RATE 35.50  
A/R RED FACTOR 03.6662  
OTH RED FACTOR 05.8256

LAWRENCE  
TAX DISTRICT

GENERAL TAX LIST AND DUPLICATE OF REAL AND PUBLIC UTILITY PROPERTY  
COUNTY REAL ESTATE TAXES AND SPECIAL ASSESSMENTS  
15-PERRY TWP-SOUTH POINT DELTA S.D.

TAX YEAR 1993  
INTEREST RATE  
PAGE NO 2265  
12/27/93

OWNER'S NAME MAILING ADDRESS	DESCRIPTION			TAXES CHARGED	DECEMBER TAXES	PENALTY	JUNE TAXES	PENALTY	TOTAL DELINQUENT	C.D. DATE	MEMO
	LAND	IMPROVEMENTS	TOTAL VALUE								
SOUTH POINT, OHIO 45680 VOL 567 PG 582 PARCEL-ID 15-089-1700.000	960	00	960								
ROMINE, MICHAEL E & HOPE E 006 C/O T R T S DATA SERVICES 2401 WEST HASSELL RD. SUITE 1510 HOFFMAN, ILL 60195-2001 PARCEL-ID 15-089-1800.000	17-02-18 PT. NW NE 0006.93A RES USE CODE 510 2,200' 8,350 10,550 HOMESITE VALUE LISTED BELOW 1,580 8,350 9,930										Karen Eloise Thompson -
ROMINE, MICHAEL E & HOPE E P.O. BOX 204 SOUTH POINT, OHIO 45680 PARCEL-ID 15-090-0100.000	17-02-18 PT NW NE 0002.19A RES USE CODE 500 210 00 210										10AC 0100.001 Bal = 2.09 Karen Eloise Thompson -
ROMINE, MICHAEL E. P.O. BOX 204 SOUTH POINT, OHIO 45680 PARCEL-ID 15-090-0101.000	17-02-18 PT NW NE 0000.07A RES USE CODE 500 110 00 110										
BLAKE, LEE D. & STACEY J. RT. 1 BOX 111 SOUTH POINT, OHIO 45680-9713 PARCEL-ID 15-090-0102.000	17-02-18 PT NW NE PT 0032.50A AGR USE CODE 120 4,880 1,730 6,610										
ROMINE, MICHAEL E. P.O. BOX 204 SOUTH POINT, OHIO 45680 PARCEL-ID 15-090-0200.000	17-02-18 PT. NW NE 0001.01A RES USE CODE 510 1,580 530 2,110										
SALYER, JAMES HERBERT RT. 1 BOX 108 SOUTH POINT, OHIO 45680-0000 PARCEL-ID 15-090-0300.000	17-02-18 E END NW NE 0001.30A AGR USE CODE 120 1,610 5,210 6,820 HOMESITE VALUE LISTED BELOW 1,580 4,920 6,500										
SALYER, JAMES HERBERT RT. 1 BOX 108 SOUTH POINT, OHIO 45680-0000 PARCEL-ID 15-090-0400.000	17-02-18 SE NE 0043.00A AGR USE CODE 120 4,520 00 4,520										
WEBB, RALPH D. RT. 1 BOX 190 SOUTH POINT, OHIO PARCEL-ID 15-090-0500.000	17-2-18 AUD PLAT 1900 PT 1 (WE BB'S CEMETERY) 1.00AC. USE CODE 690 1,180 00 1,180										
HAMM, MARVIN & MAY F. RT. 1 SOUTH POINT, OHIO 45680 PARCEL-ID 15-090-0600.000	17-02-18 AUD. PLAT 1900 PT. 1 0010.06A RES USE CODE 500 1,060 00 1,060										May F. Hamm -

TAX RATE 35.50  
A/R RED FACTOR 03.6662  
OTH RED FACTOR 05.8256

LAWRENCE  
TAX DISTRICT

GENERAL TAX LIST AND DUPLICATE OF REAL AND PUBLIC UTILITY PROPERTY  
COUNTY REAL ESTATE TAXES AND SPECIAL ASSESSMENTS  
15-PERRY TWP-SOUTH POINT DELTA S.D.

TAX YEAR 1993  
INTEREST RATE  
PAGE NO 2266  
12/27/93

OWNER'S NAME MAILING ADDRESS	DESCRIPTION			TAXES CHARGED	DECEMBER TAXES	PENALTY	JUNE TAXES	PENALTY	TOTAL DELINQUENT	C.D. DATE	MEMO
	LAND	IMPROVEMENTS	TOTAL VALUE								
MAYS, RODNEY H. & CARLA J. ROUTE 1 BOX 105 SOUTH POINT, OHIO 45680 VOL 551 PG 791 PARCEL-ID 15-090-0601.000	17-02-18 AUD PLAT 1900 PT 0001.47A RES USE CODE 545 1,620 2,290 3,910										
MAYS, RODNEY H. & CARLA JO ROUTE 1 BOX 105 SOUTH POINT, OHIO 45680 VOL 550 PG 42 PARCEL-ID 15-090-0602.000	17-02-18 AUD PLAT 1900 PT 0002.60A RES USE CODE 510 1,740 10,170 11,910										
BAUER, JOSEPH E. & ERMA L. C/O JOSEPH BAUER RT. 1, BOX 116 SOUTH POINT, OHIO 45680 PARCEL-ID 15-090-0700.000	17-02-18 AUD. PLAT 1900 PT. 1 0006.00A RES USE CODE 510 00 00 00										
08-03-93 TRNSF TO 15-090-0700.000 BAUER, ERMA L.											
BAUER, ERMA L. RT. 1, BOX 116 SOUTH POINT, OHIO 45680 VOL 580 PG 166 PARCEL-ID 15-090-0700.000	17-02-18 AUD. PLAT 1900 PT. 1 0006.00A RES USE CODE 510 2,100 5,310 7,410										
MAYS, RODNEY H. & CARLA J. ROUTE 1 BOX 105 SOUTH POINT, OHIO 45680 VOL 551 PG 791 PARCEL-ID 15-090-0800.000	17-02-18 AUD. PLAT 1900 PT. 2 0004.00A RES USE CODE 500 420 00 420										
BAUER, JOSEPH E. & ERMA L. C/O JOSEPH BAUER RT. 1, BOX 116 SOUTH POINT, OHIO 45680 PARCEL-ID 15-090-0900.000	17-02-18 AUD. PLAT 1900 PT. 3 0009.87A AGR USE CODE 120 00 00 00										
08-03-93 TRNSF TO 15-090-0900.000 BAUER, ERMA L.											
BAUER, ERMA L. RT. 1, BOX 116 SOUTH POINT, OHIO 45680 VOL 580 PG 166 PARCEL-ID 15-090-0900.000	17-02-18 AUD. PLAT 1900 PT. 3 0009.87A AGR USE CODE 120 1,420 00 1,420										
PRATT, FRANK P.O. BOX 725 SOUTH POINT, OHIO 45680 PARCEL-ID 15-090-1000.000	17-02-18 AUD. PLAT 1900 4 0002.00A AGR USE CODE 120 210 100 310										12/30/93 McQuinn, Inc. -



TAX RATE 35.50  
A/R RED FACTOR 03.6662  
OTH RED FACTOR 05.8256

LAWRENCE  
TAX DISTRICT

GENERAL TAX LIST AND DUPLICATE OF REAL AND PUBLIC UTILITY PROPERTY  
COUNTY REAL ESTATE TAXES AND SPECIAL ASSESSMENTS  
15-PERRY TWP-SOUTH POINT DELTA S.D.

TAX YEAR 1993  
INTEREST RATE  
PAGE NO 2267  
12/27/93

OWNER'S NAME MAILING ADDRESS	DESCRIPTION			TAXES CHARGED	DECEMBER TAXES	PENALTY	JUNE TAXES	PENALTY	TOTAL DELINQUENT	C.D. DATE	MEMO
	LAND	IMPROVEMENTS	TOTAL VALUE								
MCCARTNEY, EVELYN P.O. BOX 283 PROCTORVILLE, OHIO 45669 PARCEL-ID 15-090-1100.000	17-02-18 5 AUD. PLAT 1900 PT. LESS .46A 0005.93A	RES USE CODE 510	2,090 8,580 10,670								
MORRIS, ERNEST & GERALDINE 108 CONLEY ST. SOUTH POINT, OHIO 45680 PARCEL-ID 15-090-1101.000	17-02-18 5 AUD PLAT 1900 PT LESS 46 A PT 0000.61A	RES USE CODE 545	1,370 80 1,450								Roxala J. & Edwarda Jo Harmon - Frank Mary Ann Laker -
SALYER, JAMES HERBERT RT. 1 BOX 108 SOUTH POINT, OHIO 45680-000 PARCEL-ID 15-090-1200.000	17-02-18 5 AUD. PLAT 1900 PT. S END 0000.46A	AGR USE CODE 120	110 00 110								
BULLOCK, ANGEL ET-AL C/O JOE & NELLIE HAAS RT. 1 BOX 104 SOUTH POINT, OHIO 45680 PARCEL-ID 15-090-1300.000	17-02-18 AUD. PLAT 1900 6 0017.10A	RES USE CODE 540	3,270 1,220 4,490								
ROY, HANSFORD AND ROBERT GLENN RT. 1 BOX 104-C SOUTH POINT, OHIO 45680 PARCEL-ID 15-090-1400.000	17-02-18 AUD. PLAT 1900 6 0000.80A	RES USE CODE 545	1,500 110 1,610								
ERWIN, RODNEY R. & TERI R. RT. 1 BOX 120 SOUTH POINT, OHIO 45680 PARCEL-ID 15-090-1501.000	17-02-18 6 AUD PLAT 1900 W SIDE OF RD. 0001.96A	RES USE CODE 510	1,680 5,800 7,480								
MCNEELY, MILLARD & GEORGIA 022 C/O TRANSAMERICA REAL ESTATE TAX SERVICE 1105 SCHROCK RD SUITE 437 COLUMBUS, OHIO 43229 PARCEL-ID 15-090-1502.000	17-02-18 6 AUD PLAT 1900 W SIDE OF RD. 0004.80A	RES USE CODE 510 HOMESITE VALUE LISTED BELOW	1,970 7,820 9,790 1,580 7,820 9,400								Rd 1 Box 14 P.O. Georgia Mc Neely est.
ADKINS, RONALD LEE 360 BAYSHORE BLVD. APT. 207 CLEARWATER, FL. 33519 PARCEL-ID 15-090-1600.000	17-02-18 AUD. PLAT 1900 PT. 6 0006.00A	RES USE CODE 500	630 00 630								
ADKINS, RONALD LEE 360 BAYSHORE BLVD. APT. 207 CLEARWATER, FL. 33519	17-02-18 AUD. PLAT 1900 PT. 6 0004.00A	RES USE CODE 510									

TAX RATE 35.50  
A/R RED FACTOR 03.6662  
OTH RED FACTOR 05.8256

LAWRENCE  
TAX DISTRICT

GENERAL TAX LIST AND DUPLICATE OF REAL AND PUBLIC UTILITY PROPERTY  
COUNTY REAL ESTATE TAXES AND SPECIAL ASSESSMENTS  
15-PERRY TWP-SOUTH POINT DELTA S.D.

TAX YEAR 1993  
INTEREST RATE  
PAGE NO 2268  
12/27/93

OWNER'S NAME MAILING ADDRESS	DESCRIPTION			TAXES CHARGED	DECEMBER TAXES	PENALTY	JUNE TAXES	PENALTY	TOTAL DELINQUENT	C.D. DATE	MEMO
	LAND	IMPROVEMENTS	TOTAL VALUE								
PARCEL-ID 15-090-1700.000	1,890 10,000 11,890 HOMESITE VALUE LISTED BELOW 1,580 3,270 4,850										
PERRY, DELBERT C. P.O. BOX 611 SOUTH POINT, OHIO 45680-000 PARCEL-ID 15-090-1800.000	17-02-18 AUD. PLAT 1900 PT. 7 0005.00A	RES USE CODE 545	2,000 00 2,000								
SIAS, TEXAL R. & DONNA G. ROUTE 1 BOX 96 SOUTH POINT, OHIO 45680 VOL 552 PG 199 PARCEL-ID 15-091-0100.000	17-02-18 8 AUD. PLAT 1900 LESS .90A 0001.43A	RES USE CODE 510	1,620 6,840 8,460 HOMESITE VALUE LISTED BELOW 1,580 6,840 8,420								
MILLER, GRAYDON E. & CAROLYN RT. 1 BOX 115 SOUTH POINT, OHIO 45680 PARCEL-ID 15-091-0200.000	17-02-18 AUD. PLAT 1900 PT. 8 0000.54A	RES USE CODE 510	850 5,980 6,830								
MILLER, WENDELL & PHYLLIS RT. 1 BOX 100 SOUTH POINT, OH. 45680-0000 PARCEL-ID 15-091-0201.000	17-02-18 AUD PLAT 1900 PT 8 0000.36A	RES USE CODE 500	110 00 110								
PERRY, DELBERT C. C/O ESTEL MAYS RT. 1 BOX 95 SOUTH POINT, OHIO 45680-0000 PARCEL-ID 15-091-0300.000	17-02-18 AUD. PLAT 1900 PT. 8 0002.12A	RES USE CODE 545	1,690 720 2,410								
MILLER, WENDELL & PHYLLIS RT. 1 BOX 100 SOUTH POINT, OH. 45680-000 PARCEL-ID 15-091-0400.000	17-02-18 AUD. PLAT 1900 PT. SE NW 0000.35A	RES USE CODE 510	750 40 790 HOMESITE VALUE LISTED BELOW 750 40 790								
MILLER, GRAYDON E. & CAROLYN RT. 1 BOX 115 SOUTH POINT, OHIO 45680 PARCEL-ID 15-091-0401.000	17-02-18 AUD PLAT 1900 PT SE NW 0000.65A	RES USE CODE 500	1,440 00 1,440								
SETH, RALPH E. & MAYME C/O HARRY PERRY P.O. BOX 156 SOUTH POINT, OHIO 45680-0000 PARCEL-ID 15-091-0500.000	17-02-18 AUD. PLAT 1900 PT. S 12 0000.25A	RES USE CODE 500	110 00 110								



OWNER'S NAME MAILING ADDRESS	DESCRIPTION			TAXES CHARGED	DECEMBER TAXES	PENALTY	JUNE TAXES	PENALTY	TOTAL DELINQUENT	C.D. DATE	MEMO
	LAND	IMPROVEMENTS	TOTAL VALUE								
SETH, RALPH E. & MAYNE C/O HARRY PERRY P.O. BOX 156 SOUTH POINT, OHIO 45680-0000 PARCEL-ID 15-091-0600.000	17-02-18 AUD. PLAT 1900 PT. 12 0000.25A	RES USE CODE	500 110								
PERRY, DELBERT C. C/O ESTEL MAYS RT. 1 BOX 95 SOUTH POINT, OHIO 45680-0000 Y PARCEL-ID 15-091-0700.000	17-02-18 AUD. PLAT 1900 PT. 9 0001.37A	RES USE CODE	500 140								
SIAS, TEXAL R. & DONNA G. ROUTE 1 BOX 96 SOUTH POINT, OHIO 45680 VOL 552 PG 199 PARCEL-ID 15-091-0800.000	17-02-18 AUD. PLAT 1900 PT. 9 0001.38A	RES USE CODE	500 140								
SIAS, TEXAL R. & DONNA G. ROUTE 1 BOX 96 SOUTH POINT, OHIO 45680 VOL 552 PG 199 PARCEL-ID 15-091-0900.000	17-02-18 AUD. PLAT 1900 8 0000.94A	RES USE CODE	500 100								
WEBB, BERTHA LIFE ESTATE ROUTE 1 BOX 91 SOUTH POINT, OHIO 45680 PARCEL-ID 15-091-1000.000	17-02-18 AUD. PLAT 1900 10 0002.00A	RES USE CODE	510 1,680 5,380 7,060 1,580 5,380 6,960								
WEBB, LAWRENCE F. & EVELYN L. RT. 1, BOX 90 SOUTH POINT, OHIO 45680-000 PARCEL-ID 15-091-1100.000	17-02-18 AUD. PLAT 1900 E 1/2 11 0002.00A	RES USE CODE	510 1,870 6,470 8,340 1,580 6,470 8,050								
WELLS, SUSIE TRUSTEE 2702 S. 12TH ST IRONTON, OHIO 04563 VOL 568 PG 98 PARCEL-ID 15-091-1200.000	17-2-18 PT 12 AUD PL 1900 LESS 5.63 BAL= 3.43AC 2,300 8,460 10,760 1,580 3,890 5,470	RES USE CODE	510	1.29AC 1200.003							
FRANKLIN, DAVID L. & JANET M. RT 1 BOX 82 SOUTH POINT, OHIO 45680 PARCEL-ID 15-091-1200.001	17-2-18 PT 12 AUD PLAT 1900, N E PT 1.60ACS. 1,750 1,300 3,050	RES USE CODE	545	David Franklin-							
FRANKLIN, DAVID & JANET RT. 1 BOX 82 SOUTH POINT, OHIO 45680	17-2-18 PT 12 AUD PLAT 1900 4. 03AC	RES USE CODE	545								

[illegible]



TAX RATE 35.50  
A/R RED FACTOR 03.6662  
OTH RED FACTOR 05.8256

LAWRENCE  
TAX DISTRICT

GENERAL TAX LIST AND DUPLICATE OF REAL AND PUBLIC UTILITY PROPERTY  
COUNTY REAL ESTATE TAXES AND SPECIAL ASSESSMENTS  
15-PERRY TWP-SOUTH POINT DELTA S.D.

12/27/93

TAX YEAR 1993  
INTEREST RATE  
PAGE NO 2271

OWNER'S NAME MAILING ADDRESS	DESCRIPTION			TAXES CHARGED	DECEMBER TAXES	PENALTY	JUNE TAXES	PENALTY	TOTAL DELINQUENT	C.D. DATE	MEMO
	LAND	IMPROVEMENTS	TOTAL VALUE								
	1,930	00	1,930								
WILLIS, PAUL EVERETT & VIRGINIA A. RT. 1 BOX 86 SOUTH POINT, OHIO 45680 PARCEL-ID 15-092-0200.001	17-02-18 PT. 15 AUD PLAT 1900, N PT 1.15ACS.	RES USE CODE 500									
	810	00	810								
PRATT, FRANK P.O. BOX 725 SOUTH POINT, OHIO 45680 PARCEL-ID 15-092-0300.000	17-02-18 AUD PLAT 1900 15 15 0000.50A	AGR USE CODE 120		12/30/93 McGinnis, Inc -							
	50	00	50								
HUFF, FREDDIE AND WILMA DIANE RT. 1 SOUTH POINT, OHIO PARCEL-ID 15-092-0301.000	17-02-18 AUD PLAT 1900 15 PT 0000.89A	RES USE CODE 510									
	1,530	6,860	8,390								
	1,530	6,640	8,170								
SETH, RALPH E. & MAYME R. C/O HARRY PERRY P.O. BOX 156 SOUTH POINT, OHIO 45680-0000 PARCEL-ID 15-092-0400.000	17-02-18 AUD. PLAT 1900 PT. 15 0000.50A	RES USE CODE 500									
	50	00	50								
HUGHES, WILLARD G. & WANDA J. RT. 1 BOX 87 SOUTH POINT, OHIO 45680-000 PARCEL-ID 15-092-0500.000	17-02-18 AUD. PLAT 1900 N PT. 15 0001.50A	RES USE CODE 545									
	1,630	1,620	3,250								
HUGHES, WILLARD G. & WANDA J. RT. 1 BOX 87 SOUTH POINT, OHIO 45680-000 PARCEL-ID 15-092-0600.000	17-02-18 AUD. PLAT 1900 PT. 15 0001.00A	RES USE CODE 500									
	110	00	110								
SALYERS, CARL ALBERT & POLLY RT. 2 ALEXANDER, INDIANA PARCEL-ID 15-092-0700.000	17-02-18 AUD. PLAT 1900 PT. 16 0003.00A	RES USE CODE 500									
	1,390	00	1,390								
STARR, HANK LIFE ESTATE ROUTE 1 SOUTH POINT, OHIO 45680 VOL 542 PG 298 PARCEL-ID 15-092-0800.000	17-02-18 AUD. PLAT 1900 PT. 17 0001.00A	RES USE CODE 510									
	1,580	3,310	4,890								
	1,580	3,240	4,820								
12-10-93 21.92 MUMMERT, HAROLD D. & BETTY	17-02-18 AUD. PLAT 1900 PT.										

TAX RATE 35.50  
A/R RED FACTOR 03.6662  
OTH RED FACTOR 05.8256

LAWRENCE  
TAX DISTRICT

GENERAL TAX LIST AND DUPLICATE OF REAL AND PUBLIC UTILITY PROPERTY  
COUNTY REAL ESTATE TAXES AND SPECIAL ASSESSMENTS  
15-PERRY TWP-SOUTH POINT DELTA S.D.

12/27/93

TAX YEAR 1993  
INTEREST RATE  
PAGE NO 2272

OWNER'S NAME MAILING ADDRESS	DESCRIPTION			TAXES CHARGED	DECEMBER TAXES	PENALTY	JUNE TAXES	PENALTY	TOTAL DELINQUENT	C.D. DATE	MEMO
	LAND	IMPROVEMENTS	TOTAL VALUE								
RT. 5, BOX 62-A LUCASVILLE, OHIO 45648 PARCEL-ID 15-092-0900.000	17 0000.52A	RES USE CODE 510		12/2/93							
	1,210	10,580	11,790								
	1,210	10,510	11,720	William E & Zandra L. King -							
PRATT, FRANK P.O. BOX 725 SOUTH POINT, OHIO 45680 PARCEL-ID 15-092-1000.000	17-02-18 AUD. PLAT 1900 PT. 17 0005.00A	AGR USE CODE 120		12/30/93 McGinnis, Inc -							
	530	00	530								
PRATT, FRANK P.O. BOX 725 SOUTH POINT, OHIO 45680 PARCEL-ID 15-092-1100.000	17-02-18 AUD. PLAT 1900 17 0000.78A	AGR USE CODE 120		Same							
	110	00	110								
PRATT, FRANK P.O. BOX 725 SOUTH POINT, OHIO 45680 PARCEL-ID 15-092-1200.000	17-02-18 17 AUD PLAT 1900 CEN PT. S OF LICK CR. RD. 0000.97A	AGR USE CODE 120		Same							
	110	00	110								
COPEN, BLANCHE & DON SOUTH POINT, OHIO PARCEL-ID 15-092-1300.000	17-02-18 17 AUD PLAT 1900 CEN. PT. ST. HY. EASE. PARC. N 0 0001.71A	USE CODE 610									
	180	00	180								
MUMMERT, HAROLD D. & BETTY RT. 5, BOX 62-A LUCASVILLE, OHIO 45648 PARCEL-ID 15-092-1400.000	17-02-18 AUD. PLAT 1900 PT. N 17 0000.36A	RES USE CODE 500		12/2/93 William E & Zandra L. King -							
	740	00	740								
KINNEY, AUDREY, TRUSTEE RT. 1 SOUTH POINT, OHIO PARCEL-ID 15-092-1500.000	17-02-18 17 AUD PLAT 1900 S PT ST. HY. EASE. PARC. NO. 68 0000.13A	USE CODE 610									
	110	00	110								
PENNINGTON, LARRY LEE & LINDA MARIE BOWEST CORP 022 C/O TRANSAMERICA REAL ESTATE TAX SERVICE 1105 SCHROCK RD SUITE 437 COLUMBUS, OHIO 43229 PARCEL-ID 15-092-1600.000	17-02-18 AUD. PLAT 1900 N PT. 17 0000.17A	RES USE CODE 510		12/2/93 Linda Marie Pennington - Robert E. & Cheryl A. Malone -							
	620	9,080	9,700								
	620	9,080	9,700								



TAX RATE 35.50  
A/R RED FACTOR 03.6662  
OTH RED FACTOR 05.8256

LAWRENCE  
TAX DISTRICT

GENERAL TAX LIST AND DUPLICATE OF REAL AND PUBLIC UTILITY PROPERTY  
COUNTY REAL ESTATE TAXES AND SPECIAL ASSESSMENTS  
15-PERRY TWP-SOUTH POINT DELTA S.D.

12/27/93

TAX YEAR 1993  
INTEREST RATE  
PAGE NO 2273

OWNER'S NAME MAILING ADDRESS	DESCRIPTION			TAXES CHARGED	DECEMBER TAXES	PENALTY	JUNE TAXES	PENALTY	TOTAL DELINQUENT	C.D. DATE	MEMO
	LAND	IMPROVEMENTS	TOTAL VALUE								
PENNINGTON, LARRY LEE & LINDA MARIE BOWEST CORP 3550 WILSHIRE BLVD. SUITE LOS ANGELES, CALIF. PARCEL-ID 15-092-1700.000	17-02-18 17 AUD PLAT 1900 S PT ST. HY. EASE. PARC. NO. 69 0000.64A	USE CODE 610	110	00	110						
PRATT, FRANK P.O. BOX 725 SOUTH POINT, OHIO 45680 PARCEL-ID 15-092-1800.000	17-02-18 AUD. PLAT 1900 PT. 18 0003.22A	AGR USE CODE 120	940	00	940						
PRATT, FRANK P.O. BOX 725 SOUTH POINT, OHIO 45680 PARCEL-ID 15-093-0100.000	17-02-18 AUD. PLAT 1900 PT. 18 0000.59A	AGR USE CODE 120	930	2,930	3,860						
MAYS, JOHN EDWARD P.O. BOX 704 SOUTH POINT, OHIO 45680 PARCEL-ID 15-093-0200.000	17-02-18 AUD. PLAT 1900 PT. 18 0002.57A	RES USE CODE 545	1,740	00	1,740						
PRATT, FRANK P.O. BOX 725 SOUTH POINT, OHIO 45680 PARCEL-ID 15-093-0300.000	17-02-18 AUD. PLAT 1900 PT. 18 0003.49A	AGR USE CODE 120	370	790	1,160						
PRATT, FRANK P.O. BOX 725 SOUTH POINT, OHIO 45680 PARCEL-ID 15-093-0400.000	17-02-18 18 AUD PLAT 1900 CEN PT. 0000.13A	AGR USE CODE 120	110	00	110						
PRATT, FRANK P.O. BOX 725 SOUTH POINT, OHIO 45680 VOL 257 PG 75 PARCEL-ID 15-093-0500.000	17-2-18 19 AUD PLAT 1900 S PT 3.20ACS 0000.78A	AGR USE CODE 120	340	00	340						
PRATT, FRANK P.O. BOX 725 SOUTH POINT, OHIO 45680 PARCEL-ID 15-093-0600.000	17-02-18 19 AUD PL 1900 ST HY EASE PA NO 7 LA 3.61A & PA NO 0003.67A	USE CODE 610	390	00	390						
PRATT, FRANK P.O. BOX 725 SOUTH POINT, OHIO 45680 PARCEL-ID 15-093-0700.000	17-02-18 19 AUD PLAT 1900 E PT. 0005.22A	AGR USE CODE 120	550	00	550						

TAX RATE 35.50  
A/R RED FACTOR 03.6662  
OTH RED FACTOR 05.8256

LAWRENCE  
TAX DISTRICT

GENERAL TAX LIST AND DUPLICATE OF REAL AND PUBLIC UTILITY PROPERTY  
COUNTY REAL ESTATE TAXES AND SPECIAL ASSESSMENTS  
15-PERRY TWP-SOUTH POINT DELTA S.D.

12/27/93

TAX YEAR 1993  
INTEREST RATE  
PAGE NO 2274

OWNER'S NAME MAILING ADDRESS	DESCRIPTION			TAXES CHARGED	DECEMBER TAXES	PENALTY	JUNE TAXES	PENALTY	TOTAL DELINQUENT	C.D. DATE	MEMO
	LAND	IMPROVEMENTS	TOTAL VALUE								
PRATT, FRANK P.O. BOX 725 SOUTH POINT, OHIO 45680 PARCEL-ID 15-093-0800.000	17-02-18 19 AUD PLAT 1900 W PT ST. HY. EASE. PARC. NO. 70 0000.78A	USE CODE 610	110	00	110						
PRATT, FRANK P.O. BOX 725 SOUTH POINT, OHIO 45680 PARCEL-ID 15-093-0900.000	17-02-18 20 AUD PLAT 1900 PT. 0007.73A	AGR USE CODE 120	810	00	810						
PRATT, FRANK P.O. BOX 725 SOUTH POINT, OHIO 45680 PARCEL-ID 15-093-1000.000	17-02-18 20 AUD PL 1900 ST HY NO. 2A 0.19A & 2B 0.31A & 2BLA S 0002.27A	USE CODE 610	240	00	240						
R.C.B. LAND CO. C/O LENORA BELCHER C/O HAMPTON 2020 SO. 10TH ST IRONTON, OHIO 45638-0000 PARCEL-ID 15-093-1100.000	17-02-18 21 AUD PLAT 1900 PT. 0000.37A	COM USE CODE 429	2,590	3,870	6,460						
PRATT, FRANK P.O. BOX 725 SOUTH POINT, OHIO 45680 PARCEL-ID 15-093-1200.000	17-02-18 AUD. PLAT 1900 PT. 21 0044.85A	AGR USE CODE 120	4,710	00	4,710						
PRATT, FRANK P.O. BOX 725 SOUTH POINT, OHIO 45680 PARCEL-ID 15-093-1300.000	17-02-18 21 AUD PL 1900 ST HY NO. 2LA 11A & 2ALA .56A & 2DLA .4 0 0013.34A	USE CODE 610	1,400	00	1,400						
SETH, RALPH E. & MAYME R. RT. 1 BOX 257 SOUTH POINT, OHIO PARCEL-ID 15-093-1400.000	17-02-18 21 AUD PLAT 1900 PT 0000.90A	RES USE CODE 500	90	00	90						
SHUFF, SAMUEL D. & LILLIAN FRA SOUTH POINT, OHIO PARCEL-ID 15-093-1500.000	17-02-18 21 AUD PLAT 1900 PT N 0000.40A	RES USE CODE 500	1,040	00	1,040						
SHUFF, SAMUEL D. & LILLIAN FRA SOUTH POINT, OHIO PARCEL-ID 15-093-1600.000	17-02-18 21 AUD PLAT 1900 S PT ST HY EASE PARC NO 4LA 0000.60A	USE CODE 610	110	00	110						



TAX RATE 35.50  
A/R RED FACTOR 03.6662  
OTH RED FACTOR 05.8256

LAWRENCE  
TAX DISTRICT

GENERAL TAX LIST AND DUPLICATE OF REAL AND PUBLIC UTILITY PROPERTY  
COUNTY REAL ESTATE TAXES AND SPECIAL ASSESSMENTS  
15-PERRY TWP-SOUTH POINT DELTA S.D.

12/27/93

TAX YEAR 1993  
INTEREST RATE  
PAGE NO 2275

OWNER'S NAME MAILING ADDRESS	DESCRIPTION			TAXES CHARGED	DECEMBER TAXES	PENALTY	JUNE TAXES	PENALTY	TOTAL DELINQUENT	C.D. DATE	MEMO
	LAND	IMPROVEMENTS	TOTAL VALUE								
QUALITY AUTO PARTS, AN OHIO CORP. 3565 FLOYD ST. ASHLAND, KY. 41101 PARCEL-ID 15-093-1700.000	17-02-18 AUD. PLAT 1900 PT. 21 0005.02A	COM USE CODE 400	2,950 00 2,950								
HALL, JAMES JR. & BILLIE SUE RT. 1 BOX 258 SOUTH POINT, OHIO 45680-000 PARCEL-ID 15-093-1800.000	17-02-18 AUD. PLAT 1900 PT. 21 0000.66A	RES USE CODE 599	790 70 860								
SETH, RALPH E. & MAYME R. P.O. BOX 156 SOUTH POINT, OHIO PARCEL-ID 15-094-0100.000	17-02-18 AUD. PLAT 1900 PT. 21 0006.90A	RES USE CODE 510	2,930 5,520 8,450 HOMESITE VALUE LISTED BELOW 1,580 5,110 6,690								
JACKSON, GENE 16TH. ST. & CARTER AVE. ASHLAND, KY. PARCEL-ID 15-094-0200.000	17-02-18 22 AUD PLAT 1900 PT S 0001.73A	RES USE CODE 500	530 00 530								
JACKSON, GENE 16TH. ST. & CARTER AVE. ASHLAND, KY. PARCEL-ID 15-094-0300.000	17-02-18 22 AUD PLAT 1900 N PT ST. HY. EASE. PARC. NO. 6LA 0000.75A	USE CODE 610	110 00 110								
JACKSON, GENE 16TH. ST. & CARTER AVE. ASHLAND, KY. PARCEL-ID 15-094-0400.000	17-02-18 AUD. PLAT 1900 PT. 22 0000.39A	RES USE CODE 500	120 00 120								
ROMAN, NICK & OPAL RT. 1 SOUTH POINT, OHIO PARCEL-ID 15-094-0500.000	17-02-18 22 AUD PLAT 1900 PT ST. HY. EASE. PARC. NO. 5LA 0000.61A	USE CODE 610	110 00 110								
PRATT, FRANK P.O. BOX 725 SOUTH POINT, OHIO 45680 VOL 257 PG 75 PARCEL-ID 15-094-0600.000	17-2-18 23 AUD PLAT 1900 N & S PT 8.82	AGR USE CODE 120	930 00 930	12/23/93 8.72ac 0600.001 Sheridan Mobile Village, Inc. - Mc Ginnis, Inc.							
PRATT, FRANK P.O. BOX 725 SOUTH POINT, OHIO 45680 PARCEL-ID 15-094-0700.000	17-02-18 23 AUD PL 1900 CEN PT S THY EA PA NO7 0.21A & PA NO. 7 0002.80A	USE CODE 610	290 00 290	0600.001 8.72ac deed of correction Sheridan Mobile Village of Ohio, Inc. 0700.001 1.46 PO. Box 4 SP Bal=1.84 Sheridan Mobile Village, Inc. - Mc Ginnis, Inc. 0700.001 1.46 Sheridan Mobile Village of Ohio Inc.							

TAX RATE 35.50  
A/R RED FACTOR 03.6662  
OTH RED FACTOR 05.8256

LAWRENCE  
TAX DISTRICT

GENERAL TAX LIST AND DUPLICATE OF REAL AND PUBLIC UTILITY PROPERTY  
COUNTY REAL ESTATE TAXES AND SPECIAL ASSESSMENTS  
15-PERRY TWP-SOUTH POINT DELTA S.D.

12/27/93

TAX YEAR 1993  
INTEREST RATE  
PAGE NO 2276

OWNER'S NAME MAILING ADDRESS	DESCRIPTION			TAXES CHARGED	DECEMBER TAXES	PENALTY	JUNE TAXES	PENALTY	TOTAL DELINQUENT	C.D. DATE	MEMO
	LAND	IMPROVEMENTS	TOTAL VALUE								
BROWN, ORALETTA J. RT. 1 BOX 70 SOUTH POINT, OHIO 45680 VOL 537 PG 132 PARCEL-ID 15-094-0800.000	17-2-18 23 AUD PLAT 1900 N & S PT 0.73ACS	RES USE CODE 510	1,470 11,060 12,530								
SHERIDAN MOBILE VILLAGE OF OHIO, INC. RT. 5 BOX 64 SOUTH POINT, OH. 45680 VOL 572 PG 439 PARCEL-ID 15-094-0900.000	17-02-18 24 AUD PLAT 1900 PT. W PT. 0001.36A	COM USE CODE 415	5,830 17,820 23,650								
PRATT, FRANK P.O. BOX 725 SOUTH POINT, OHIO 45680 PARCEL-ID 15-094-1000.000	17-02-18 23 AUD PL 1900 CEN PT ST. HY EASE PT. PARC. N 0 0000.81A	USE CODE 610	110 00 110	12/30/93 PO Box 534 Mc Ginnis, Inc. -							
PRATT, FRANK P.O. BOX 725 SOUTH POINT, OHIO 45680 PARCEL-ID 15-094-1100.000	17-02-18 24 AUD PLAT 1900 PT 0000.65A	AGR USE CODE 120	190 00 190	12/23/93 Sheridan Mobile Village, Inc. - Sheridan Mobile Village of Ohio Inc. -							deed of correction
SHERIDAN MOBILE VILLAGE OF OHIO, INC. RT. 5 BOX 64 SOUTH POINT, OH. 45680 VOL 572 PG 439 PARCEL-ID 15-094-1200.000	17-02-18 23 AUD PLAT 1900 N & S PT. 0001.02A	COM USE CODE 415	3,570 00 3,570								
SHERIDAN MOBILE VILLAGE OF OHIO, INC. RT. 5 BOX 64 SOUTH POINT, OH. 45680 VOL 572 PG 439 PARCEL-ID 15-094-1300.000	17-02-18 24 AUD PLAT 1900 PT. 120' ON RD. 0000.81A	COM USE CODE 401	5,670 15,610 21,280								
SHERIDAN MOBILE VILLAGE OF OHIO, INC. RT. 5 BOX 64 SOUTH POINT, OH. 45680 VOL 572 PG 439 PARCEL-ID 15-094-1400.000	17-02-18 AUD. PLAT 1900 PT. 24 0000.58A	COM USE CODE 415	4,060 00 4,060								
SHERIDAN MOBILE VILLAGE INC. RT. 5 BOX 64 SOUTH POINT, OHIO 45680 TRANSFERRED 1-8-87 PARCEL-ID 15-094-1500.000	17-02-18 AUD. PLAT 1900 25 0000.60A	COM USE CODE 415	4,200 1,360 5,560								
LEIGHTY, DONNA G. GEN. DEL. SOUTH POINT, OHIO 45680-000 PARCEL-ID 15-094-1600.000	17-02-18 25 AUD PLAT 1900 PT. 80' ON HY 0000.38A	RES USE CODE 520	1,210 7,080 8,290								



OWNER'S NAME MAILING ADDRESS	DESCRIPTION			TAXES CHARGED	DECEMBER TAXES	PENALTY	JUNE TAXES	PENALTY	TOTAL DELINQUENT	C.D. DATE	MEMO
	LAND	IMPROVEMENTS	TOTAL VALUE								
	HOMESITE VALUE LISTED BELOW										
	1,210	7,080	8,290								
PERRY, DELBERT C. RT. 5, BOX 600 SOUTH POINT, OHIO 45680-0000 PARCEL-ID 15-094-1700.000	17-02-18 25 AUD PLAT 1900 PT LESS 0.01A 0000.15A RES USE CODE 500										
	120	00	120								
VILLAGE OF SOUTH POINT VILLAGE HALL SOUTH POINT, OHIO 45680-0000 PARCEL-ID 15-094-1701.000	17-02-18 25 AUD PLAT 1900 PT 0000.01A USE CODE 640										
	110	00	110								
SHERIDAN FREE WILL BAPTIST CHURCH RT. 1 BOX 243 B SOUTH POINT, OHIO PARCEL-ID 15-094-1800.000	17-02-18 AUD. PLAT 1900 PT. 25 0001.08A USE CODE 685										
	11,060	55,330	66,390								
DAMRON, JAMES RT. 5 BOX 24 SOUTH POINT, OHIO 45680 PLAT 8 PG 121 PARCEL-ID 15-095-0100.000	17-2-18 W PT SE OF SW PT & VAC LAW AVE 15X25 375FT^S RES USE CODE 500										
	570	00	570								
MALONE, EUGENE & MARIE RT. 5, BOX 40 SOUTH POINT, OHIO 45680 PARCEL-ID 15-095-0200.000	17-02-18 PT. W PT. SE OF SW 0001.50A RES USE CODE 500										
	450	00	450								
R.C.B. LAND CO. C/O LENORA BELCHER C/O HAMPTON 2020 SO. 10TH STREET IRONTON, OHIO 45638-0000 PARCEL-ID 15-095-0300.000	17-02-18 PT. W PT. SE OF SW 0000.05A COM USE CODE 400										
	180	00	180								
PERRY, DELBERT P.O. BOX 611 SOUTH POINT, OHIO 45680-0000 PARCEL-ID 15-095-0400.000	17-02-18 AUD. PLAT 1900 PT. 27 0000.96A RES USE CODE 545										
	2,080	1,190	3,270								
BLACKBURN, LARRY W. & SHERRY 022 C/O TRANSAMERICA REAL ESTATE TAX SERVICE 1105 SCHROCK RD SUITE 437 COLUMBUS, OHIO 43229 PLAT 8 PG 121 PARCEL-ID 15-095-0500.000	17-2-18 PT W PT SE OF SW & VAC LAW AVE 15X100 1500FT^2 RES USE CODE 510										
	1,690	7,610	9,300								
	HOMESITE VALUE LISTED BELOW										
	1,690	7,610	9,300								
MALONE, EUGENE & MARIE RT. 5, BOX 40	17-02-18 PT. W PT. SE OF SW 0001.55A RES USE CODE 500										

OWNER'S NAME MAILING ADDRESS	DESCRIPTION			TAXES CHARGED	DECEMBER TAXES	PENALTY	JUNE TAXES	PENALTY	TOTAL DELINQUENT	C.D. DATE	MEMO
	LAND	IMPROVEMENTS	TOTAL VALUE								
SOUTH POINT OHIO 45680 PARCEL-ID 15-095-0600.000	460	00	460								
DULL, ETTA SMITH 3916 KENSINGTON AVE. TAMPA 9, FLA. PARCEL-ID 15-095-0700.000	17-02-18 PT. W PT. SE SW ST. HY. EASE. 0.64A 0000.88A USE CODE	610	110								
MALONE, EUGENE & MARIE RT. 5, BOX 40 SOUTH POINT, OHIO 45680 PARCEL-ID 15-095-0800.000	17-02-18 PT W PT SE OF SW S H EA 0.64A ON HY FORM 39, 40, 0000.16A COM USE CODE	499	2,240	13,480	15,720						
MALONE, EUGENE & MARIE RT. 5, BOX 40 SOUTH POINT, OHIO 45680 PLAT 8 PG 121 PARCEL-ID 15-095-0900.000	PT W PT SE SW LOTS 18,19,20 BL KD W/1 E1/2 & VAC LAW AVE 12X2 5 COM USE CODE	499	380	460	840						
BRAMMER, DONALD E. & FRANCES RT 5 BOX 19 SOUTH POINT, OHIO 45680 PLAT 8 P 121 PARCEL-ID 15-095-1000.000	17-2-18 W PT SE OF SW & VAC LA W AVE 15X25 375FT*2 RES USE CODE	510	1,840	6,070	7,910						
	HOMESITE VALUE LISTED BELOW 1,840 6,010 7,850										
PERRY, D. C. C/O ESTEL MAYS RT. 1 BOX 95 SOUTH POINT, OHIO 45680 PARCEL-ID 15-095-1100.000	17-02-18 PT. E 1/2 SE LESS 4.15AC 0000.23A RES USE CODE	500	750	00	750						
PERRY, DELBERT C. P.O. BOX 611 SOUTH POINT, OHIO 45680-0000 PARCEL-ID 15-095-1101.000	17-02-18 AUD PLAT 1900 PT PT. 0000.34A RES USE CODE	500	710	00	710						
BRAMMER, DONALD & FRANCES RT 5 BOX 19 SOUTH POINT, OHIO 45680 PARCEL-ID 15-095-1200.000	17-02-18 AUD. PLAT 1900 PT. 27 0000.07A RES USE CODE	500	420	00	420						
PRATT, FRANK P.O. BOX 725 SOUTH POINT, OHIO 45680 PARCEL-ID 15-095-1201.000	17-02-18 AUD PLAT 1900 PT 0000.17A AGR USE CODE	120	110	00	110						
PRATT, FRANK P.O. BOX 725	17-02-18 E1/2 SE LESS 4.25A 0077.94A AGR USE CODE	120									

15-095-1300

12/30/93

McGinnis, Inc -

Graydon E. & Carolyn L. Miller -

Bur = FRICK



[illegible][illegible]



[illegible]

OWNER'S NAME MAILING ADDRESS	DESCRIPTION			TAXES CHARGED	DECEMBER TAXES	PENALTY	JUNE TAXES	PENALTY	TOTAL DELINQUENT	C.D. DATE	MEMO
	LAND	IMPROVEMENTS	TOTAL VALUE								
RT.5 BOX 48 SOUTH POINT, OH. 45680 PARCEL-ID 15-097-0500.000	44,45.46 0000.00A	RES USE CODE 510									
	1,940	7,720	9,660								
	HOMESITE VALUE LISTED BELOW										
	1,940	7,720	9,660								
LYND, JANICE KAY C/O COCHRAN, RONALD 1506 KARIN ST. IRONTON, OHIO 45638 PARCEL-ID 15-097-0600.000	-00-00 SHERIDAN BLOCK C 47.48 0000.00A	RES USE CODE 500									
	970	00	970								
LYND, JANICE KAY C/O COCHRAN, RONALD 1506 KARIN ST. IRONTON, OHIO 45638 PARCEL-ID 15-097-0700.000	-00-00 SHERIDAN BLOCK C 49.50 0000.00A	RES USE CODE 500									
	970	00	970								
LYND, JANICE KAY C/O COCHRAN, RONALD 1506 KARIN ST. IRONTON, OHIO 45638-0000 PARCEL-ID 15-097-0800.000	-00-00 SHERIDAN BLOCK C 51 0000.00A	RES USE CODE 500									
	520	00	520								
MOORE, CLYDE & BETTY RT. 5, BOX 50 SOUTH POINT, OHIO 45680 VOL 559 PG 7 PARCEL-ID 15-097-0900.000	-00-00 SHERIDAN BLOCK C 52 53 54 0000.00A	RES USE CODE 510									
	1,940	7,300	9,240								
	HOMESITE VALUE LISTED BELOW										
	1,940	7,200	9,140								
DAVIDSON, SAMUEL L. AND PAMELA SUE RT 5 BOX 11 SOUTH POINT, OHIO 45680 PARCEL-ID 15-097-1000.000	-00-00 SHERIDAN BLOCK C 55 0000.00A	RES USE CODE 510									
	590	2,450	3,040								
	HOMESITE VALUE LISTED BELOW										
	590	2,310	2,900								
HOGSTEN, RUSSELL RT.5 BOX 32 SOUTH POINT, OH. 45680 PLAT 8 PG 121 PARCEL-ID 15-097-1200.000	SHERIDAN BLK D 1,2,3,4 & VAC L AW AVE 15X100 & SHERID. ST 100X 15 2,650	RES USE CODE 510									
	4,900	7,550									
	HOMESITE VALUE LISTED BELOW										
	2,650	4,900	7,550								
HUGHES, MICHAEL TODD & SHERRY LYNN RT. 5 BOX 35 SOUTH POINT, OHIO 45680 PLAT 8 PG 121 PARCEL-ID 15-097-1300.000	SHERIDAN BLK D 5,6,7,8 & VAC L AW AVE 15X100 2,180	RES USE CODE 510									
	4,490	6,670									
	HOMESITE VALUE LISTED BELOW										
	2,180	4,130	6,310								
09-13-93 124.21 GRIMM, LARRY M. & JENNIE L.	SHERIDAN BLK D 9,10 & VAC LAW										

1 Meadowlawn Dr., unit 10  
Mentor, Ohio 44060  
Roy E. & Carletha M. Hogsten & Russell Hogsten — Roy E. & Carletha M. Hogsten —  
LARRY GRIMM  
Presented by

Larry M. Grimm —

15-097-1400



[illegible][illegible]



TAX RATE 35.50  
A/R RED FACTOR 03.6662  
OTH RED FACTOR 05.8256

LAWRENCE  
TAX DISTRICT

GENERAL TAX LIST AND DUPLICATE OF REAL AND PUBLIC UTILITY PROPERTY  
COUNTY REAL ESTATE TAXES AND SPECIAL ASSESSMENTS  
15-PERRY TWP-SOUTH POINT DELTA S.D.

12/27/93

TAX YEAR 1993  
INTEREST RATE  
PAGE NO 2285

OWNER'S NAME MAILING ADDRESS	DESCRIPTION			TAXES CHARGED	DECEMBER TAXES	PENALTY	JUNE TAXES	PENALTY	TOTAL DELINQUENT	C.D. DATE	MEMO
	LAND	IMPROVEMENTS	TOTAL VALUE								
RT. 5, BOX 41 SOUTH POINT, OHIO 45680-000 PLAT 8 PG 121 PARCEL-ID 15-098-1200.000	AVE 15X50	RES USE CODE 510									
	1,090	6,190	7,280								
	HOMESITE VALUE LISTED BELOW										
	1,090	5,610	6,700								
WEBB, JOHN VIRGIL & DELORES RT. 5, BOX 41 SOUTH POINT, OHIO 45680-000 PLAT 8 PG 121 PARCEL-ID 15-098-1300.000	SHERIDAN BLK E 60,61 & VAC LAW AVE 15X50	RES USE CODE 500									
	1,090	00	1,090								
PENIX, CHARLES E. 336 49TH ST ASHLAND, KY. 41101 PLAT 8 PG 121 PARCEL-ID 15-098-1400.000	SHERIDAN BLK E 62,63 & VAC LAW AVE 15X50	RES USE CODE 510									
	1,090	4,800	5,890								
	HOMESITE VALUE LISTED BELOW										
	1,090	4,690	5,780								
WELLS, HENRY F. & LEVEDA RT. 5 BOX 702 SOUTH POINT, OHIO 45680 PLAT 8 P 121 PARCEL-ID 15-098-1401.000	SHERIDAN BLK E LTS 64, 65, 66 & VAC LAW AVE 15X75	RES USE CODE 510									
	1,640	4,230	5,870								
KINNEY, GLENNA M. RT 5 BOX 31 SOUTH POINT, OHIO 45680 PLAT 8 PG 121 PARCEL-ID 15-098-1500.000	SHERIDAN BLK E 67,68 & LAW AVE 15X50	RES USE CODE 510									
	1,090	3,510	4,600								
	HOMESITE VALUE LISTED BELOW										
	1,090	3,510	4,600								
KINNEY, GLENNA M. RT 5 BOX 31 SOUTH POINT, OHIO 45680 PLAT 8 PG 121 PARCEL-ID 15-098-1600.000	SHERIDAN BLK E 69,70 & VAC LAW AVE 15X50	RES USE CODE 510									
	1,910	8,240	10,150								
KEARNS, RALPH C/O CLAY ELDRED 106 ASHLAND DR. SOUTH POINT, OHIO 45680 PLAT 8 PG 121 PARCEL-ID 15-098-1700.000	SHERIDAN BLK E 71,72,73,74 LAW AVE 15X100 & SHERID. ST 100X1 5	RES USE CODE 510									
	2,650	3,990	6,640								
	HOMESITE VALUE LISTED BELOW										
	2,650	3,580	6,230								
MERDIE BOGGS AND SONS, INC. CATLETTSBURG, KY PARCEL-ID 15-099-0100.000	-00-00 SHERIDAN BLOCK F 1,2	RES USE CODE 500									
	0000.00A										
	310	00	310								
MERDIE BOGGS AND SONS, INC. CATLETTSBURG, KY PARCEL-ID 15-099-0200.000	-00-00 SHERIDAN BLOCK F 3,4	RES USE CODE 500									
	0000.00A										

LeRoy & Cindy Johnson

TAX RATE 35.50  
A/R RED FACTOR 03.6662  
OTH RED FACTOR 05.8256

LAWRENCE  
TAX DISTRICT

GENERAL TAX LIST AND DUPLICATE OF REAL AND PUBLIC UTILITY PROPERTY  
COUNTY REAL ESTATE TAXES AND SPECIAL ASSESSMENTS  
15-PERRY TWP-SOUTH POINT DELTA S.D.

12/27/93

TAX YEAR 1993  
INTEREST RATE  
PAGE NO 2286

OWNER'S NAME MAILING ADDRESS	DESCRIPTION			TAXES CHARGED	DECEMBER TAXES	PENALTY	JUNE TAXES	PENALTY	TOTAL DELINQUENT	C.D. DATE	MEMO
	LAND	IMPROVEMENTS	TOTAL VALUE								
	310	00	310								
MERDIE BOGGS AND SONS, INC. CATLETTSBURG, KY. PARCEL-ID 15-099-0300.000	-00-00 SHERIDAN BLOCK F 5,6	RES USE CODE 510									
	0000.00A										
	280	4,320	4,600								
MERDIE BOGGS AND SONS, INC. CATLETTSBURG, KY. PARCEL-ID 15-099-0400.000	-00-00 SHERIDAN BLOCK F 13-19 INCL.	RES USE CODE 500									
	0000.00A										
	110	00	110								
MERDIE BOGGS AND SONS, INC. CATLETTSBURG, KY. PARCEL-ID 15-099-0500.000	-00-00 SHERIDAN BLOCK F 7-12 INCL.	RES USE CODE 500									
	0000.00A										
	120	00	120								
MERDIE BOGGS AND SONS, INC. CATLETTSBURG, KY. PARCEL-ID 15-099-0600.000	-00-00 SHERIDAN BLOCK F PARCEL A	RES USE CODE 500									
	0000.00A										
	110	00	110								
CLARK, BILLY JOE P. O. BOX 84 SOUTH POINT, OH. 45680 PARCEL-ID 15-099-0900.000	17-02-19 20 1 PT. 0004.25A	RES USE CODE 510									
	1,920	3,330	5,250								
	HOMESITE VALUE LISTED BELOW										
	1,580	3,330	4,910								
PORTER, CAROL K. RT. 1 BOX 236 D IRONTON, OHIO 45638 VOL 556 PG 77 PARCEL-ID 15-099-1000.000	17-02-19 20 1 PT. 0000.43A	COM USE CODE 400									
	3,010	00	3,010								
PORTER, JAMES R. & CAROL K. RT. 1, BOX 236D IRONTON, OHIO 45638 PARCEL-ID 15-099-1100.000	17-02-19 20 1 PT. 0000.46A	COM USE CODE 482									
	6,440	17,910	24,350								
PERRY, DELBERT C. RT. 5, BOX 600 SOUTH POINT, OHIO 45680-0000 PARCEL-ID 15-099-1200.000	17-02-19 20 1 PT. 0000.04A	RES USE CODE 500									
	190	00	190								
BLACK, DOROTHY LIFE EST (BLACK , JACK, REM) RT. 5 BOX 586 SOUTH POINT, OHIO 45680-0000 PARCEL-ID 15-099-1300.000	17-02-19 20 1 PT. 0004.76A	RES USE CODE 510									
	2,500	11,270	13,770								
	HOMESITE VALUE LISTED BELOW										

Carol K. Porter



TAX RATE 35.50  
A/R RED FACTOR 03.6662  
OTH RED FACTOR 05.8256

LAWRENCE  
TAX DISTRICT

GENERAL TAX LIST AND DUPLICATE OF REAL AND PUBLIC UTILITY PROPERTY  
COUNTY REAL ESTATE TAXES AND SPECIAL ASSESSMENTS  
15-PERRY TWP-SOUTH POINT DELTA S.D.

12/27/93

TAX YEAR 1993  
INTEREST RATE  
PAGE NO 2287

OWNER'S NAME MAILING ADDRESS	DESCRIPTION			TAXES CHARGED	DECEMBER TAXES	PENALTY	JUNE TAXES	PENALTY	TOTAL DELINQUENT	C.D. DATE	MEMO
	LAND	IMPROVEMENTS	TOTAL VALUE								
	2,100	10,850	12,950								
COLDIRON, LARRY GENE P.O. BOX 604 SOUTH POINT, OHIO 45680 PARCEL-ID 15-099-1400.000	17-02-19 20 1 PT. 0001.00A	RES USE CODE 510									
	1,580	2,320	3,900								
SARK, SHIRLEY ETAL RT. 1 BOX 187 SOUTH POINT, OHIO 45680 PARCEL-ID 15-099-1500.000	17-02-19 20 1 PT. 0000.28A	RES USE CODE 500									
	110	00	110								
SHERIDAN METHODIST CHURCH, TRS SOUTH POINT, OHIO PARCEL-ID 15-099-1600.000	17-02-19 20 1 PT. 0000.13A	USE CODE 685									
	2,380	22,520	24,900								
ROLLYSON ALUMINUM PRODUCTS, INC. ROUTE 5 BOX 578 SOUTH POINT, OHIO 45680 VOL 544 PG 303 PARCEL-ID 15-099-1700.000	17-2-19/20 1 PT. LESS 0.08A. B AL=4.05ACS.	COM USE CODE 499									
	21,180	47,500	68,680								
ROLLYSON ALUMINUM PRODUCTS, INC. ROUTE 5 BOX 578 SOUTH POINT, OHIO 45680 VOL 544 PG 303 PARCEL-ID 15-099-1700.001	17-2-19/20 PT. 1, S. PT. 0.08A CS.	COM USE CODE 400									
	280	00	280								
ROLLYSON ALUMINUM PRODUCTS, INC. ROUTE 5 BOX 578 SOUTH POINT, OHIO 45680 VOL 544 PG 303 PARCEL-ID 15-099-1800.000	17-02-19 20 1 PT. 0000.74A	IND USE CODE 300									
	1,370	00	1,370								
PORTER, CAROL K. RT. 1 BOX 236 D IRONTON, OHIO 45638 VOL 556 PG 77 PARCEL-ID 15-100-0100.000	17-02-19 20 1 PT. 0000.04A	COM USE CODE 400									
	280	00	280								
CARRICO, BERKLEY AND MARY F. C/O BERKLEY CARRICO RT. 1 BOX 129 SOUTH POINT, OHIO PARCEL-ID 15-100-0200.000	17-02-19 20 1 MID. S SIDE 0000.25A	RES USE CODE 510									
	400	6,710	7,110								
	400	6,710	7,110								
MCLENDON, MARY LOUISE & JAMES C. C/O MCLENDON MORTGAGE CO P.O. BOX 662 ZANESVILLE, OHIO 45680 VOL 566 PG 701 PARCEL-ID 15-100-0300.000	17-02-19 20 2PTLOT 2 BRUBAKER SD & PT LOT 1 LESS 4.62 BAL=3.09ACRES AGR USE CODE 101										
	2,720	11,370	14,090								
	2,100	11,370	13,470								

TAX RATE 35.50  
A/R RED FACTOR 03.6662  
OTH RED FACTOR 05.8256

LAWRENCE  
TAX DISTRICT

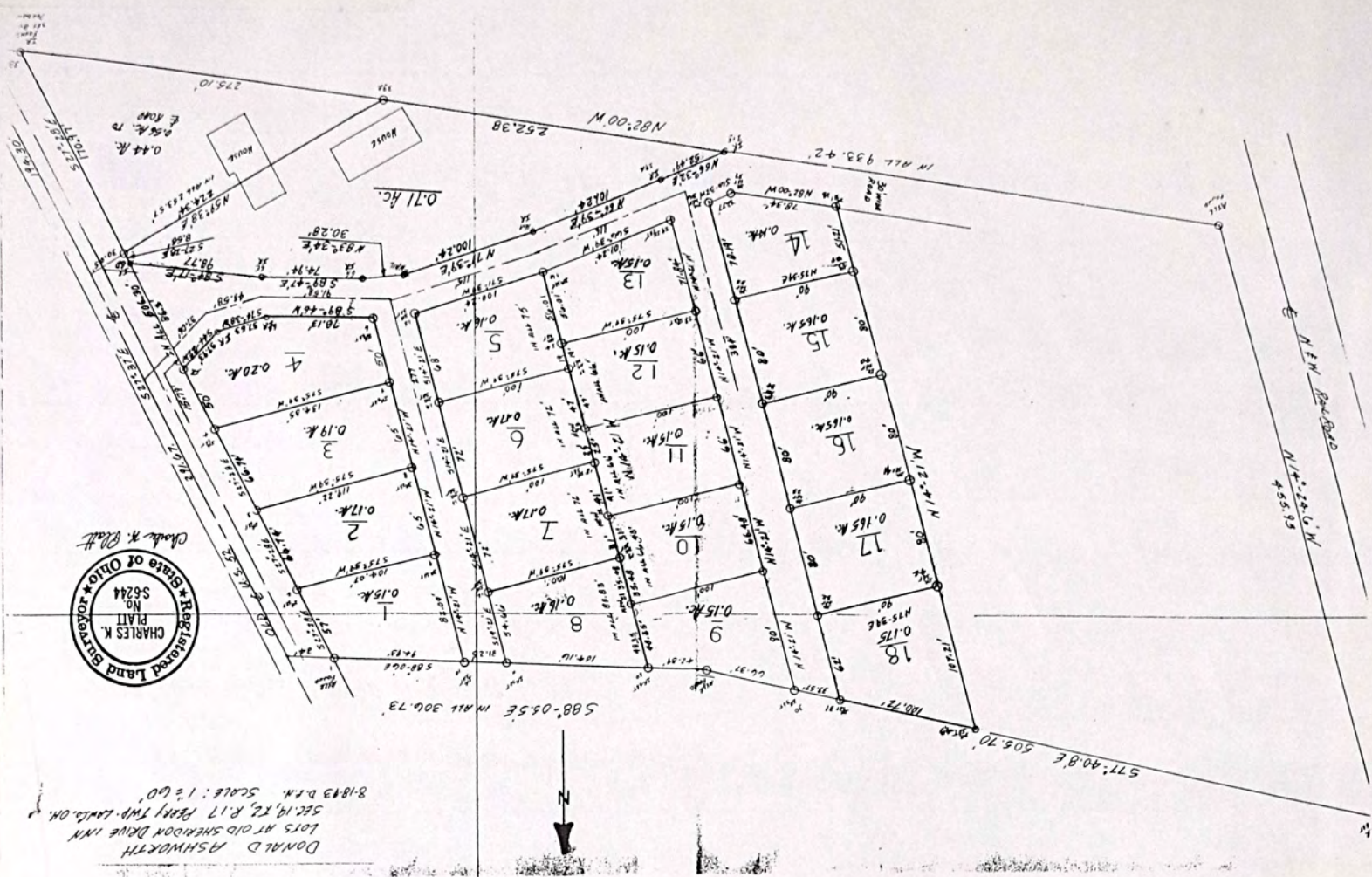
GENERAL TAX LIST AND DUPLICATE OF REAL AND PUBLIC UTILITY PROPERTY  
COUNTY REAL ESTATE TAXES AND SPECIAL ASSESSMENTS  
15-PERRY TWP-SOUTH POINT DELTA S.D.

12/27/93

TAX YEAR 1993  
INTEREST RATE  
PAGE NO 2288

OWNER'S NAME MAILING ADDRESS	DESCRIPTION			TAXES CHARGED	DECEMBER TAXES	PENALTY	JUNE TAXES	PENALTY	TOTAL DELINQUENT	C.D. DATE	MEMO
	LAND	IMPROVEMENTS	TOTAL VALUE								
MCGINNIS, INC. P.O. BOX 534 SOUTH POINT, OHIO 45680 VOL 563 PG 219 PARCEL-ID 15-100-0300.001	17-02-19 20 2 PT LOT 2 BRUBAKE R S.D. & PT LOT 1 PT 4.62ACRES AGR USE CODE 101										
	490	00	490								
ASHWORTH, DON & DREAMA SUE RT 5 BOX 452 SOUTH POINT, OHIO 45680 VOL 575 PG 797 PARCEL-ID 15-100-0400.000	17-02-19 20 2 PT LOT 2 BRUBAKE R SD & PT LOT 1 LESS 0.19 & D. 16 B=5.96 COM USE CODE 461										
	31,360	4,570	35,930								
10-12-93 SPLIT FROM 15-100-0400.000	ASHWORTH, DON & DREAMA SUE										
ASHWORTH, DON & DREAMA SUE RT 5 BOX 452 SOUTH POINT, OHIO 45680 VOL 575 PG 797 PARCEL-ID 15-100-0400.000	17-02-19 20 2 PT LOT 2 BRUBAKE R S.D. & PT LOT 1 0006.31A COM USE CODE 461										
	00	00	00								
03-24-93 TRNSF FROM 15-100-0400.000 10-12-93 SPLIT TO 15-100-0400.000	HTON CORPORATION ASHWORTH, DON & DREAMA SUE										
10-12-93 SPLIT TO 15-100-0400.001	IMES, WILLIAM R & KIMBERLY J										
10-12-93 SPLIT TO 15-100-0400.002	MATTOX, THOMAS E & MARY R										
HTON CORPORATION P.O. BOX 1957 HUNTINGTON, W. VA. PARCEL-ID 15-100-0400.000	17-02-19 20 2 PT LOT 2 BRUBAKE R S.D. & PT LOT 1 0006.31A COM USE CODE 461										
	00	00	00								
03-24-93 TRNSF TO 15-100-0400.000	ASHWORTH, DON & DREAMA SUE										
IMES, WILLIAM R & KIMBERLY J RT 5 SOUTH POINT, OHIO 45680 VOL 582 PG 38 PARCEL-ID 15-100-0400.001	17-02-19 20 2 PT LOT 2 BRUBAKE R SD & PT LOT 1 0.19ACRES RES USE CODE 500										
	890	00	890								
10-12-93 SPLIT FROM 15-100-0400.000	ASHWORTH, DON & DREAMA SUE										
MATTOX, THOMAS E & MARY R RT 5 BOX 609E SOUTH POINT, OHIO 45680 VOL 582 PG 36 PARCEL-ID 15-100-0400.002	17-02-19 20 2 PT LOT 2 BRUBAKE R SD & PT LOT 1 0.16ACRES RES USE CODE 500										
	790	00	790								
10-12-93 SPLIT FROM 15-100-0400.000	ASHWORTH, DON & DREAMA SUE										
KEARNS, JUNE RT. 5 BOX 579 SOUTH POINT, OHIO 45680 PARCEL-ID 15-100-0500.000	17-02-19 20 2 PT LOT 2 BRUBAKE R S.D. & PT LOT 1 0000.56A RES USE CODE 510										
	1,690	21,490	23,180								
	HOMESITE VALUE LISTED BELOW										







TAX RATE 35.50  
A/R RED FACTOR 03.6662  
OTH RED FACTOR 05.8256

LAWRENCE  
TAX DISTRICT

GENERAL TAX LIST AND DUPLICATE OF REAL AND PUBLIC UTILITY PROPERTY  
COUNTY REAL ESTATE TAXES AND SPECIAL ASSESSMENTS  
15-PERRY TWP-SOUTH POINT DELTA S.D.

TAX YEAR 1993  
INTEREST RATE  
PAGE NO 2289  
12/27/93

OWNER'S NAME MAILING ADDRESS	DESCRIPTION			TAXES CHARGED	DECEMBER TAXES	PENALTY	JUNE TAXES	PENALTY	TOTAL DELINQUENT	C.D. DATE	MEMO
	LAND	IMPROVEMENTS	TOTAL VALUE								
ROLLYSON ALUMINUM PRODUCTS, INC. C. ROUTE 5 BOX 578 SOUTH POINT, OHIO 46580 VOL 544 PG 303 PARCEL-ID 15-100-0600.000	1,690	14,290	15,980								
ROLLYSON ALUMINUM PRODUCTS, INC. C. ROUTE 5 BOX 578 SOUTH POINT, OHIO 45680 VOL 544 PG 303 PARCEL-ID 15-100-0700.000	17-02-19 20 2 PT IN W 1/2 E OF RD 0002.06A	IND USE CODE 399									
ROLLYSON ALUMINUM PRODUCTS, INC. C. ROUTE 5 BOX 578 SOUTH POINT, OHIO 45680 VOL 544 PG 303 PARCEL-ID 15-100-0700.000	28,840	288,440	317,280								
ROLLYSON ALUMINUM PRODUCTS, INC. C. ROUTE 5 BOX 578 SOUTH POINT, OHIO 45680 VOL 544 PG 303 PARCEL-ID 15-100-0700.000	17-02-19 20 2 S PT. 0000.14A	COM USE CODE 499									
ROLLYSON ALUMINUM PRODUCTS, INC. C. ROUTE 5 BOX 578 SOUTH POINT, OHIO 45680 VOL 544 PG 303 PARCEL-ID 15-100-0700.000	490	11,960	12,450								
TRUSTEES OF PERRY TOWNSHIP ROUTE 1 IRONTON, OHIO 45638 SEE 1985 TAX DUPLICATE (CB) PARCEL-ID 15-100-0721.000	17-2-19/20 PT 1 & 2 NW PT (SEE '85 DUP & VOL. 518 P. 153) D. 33ACS.	USE CODE 630									
ROLLYSON ALUMINUM PRODUCTS, INC. C. ROUTE 5 BOX 578 SOUTH POINT, OHIO 45680 VOL 544 PG 303 RT 48.02 PARCEL-ID 15-100-0722.000	17-2-19/20 PT 1 & 2 NW PT 0.53 ACS	COM USE CODE 400									
ROLLYSON ALUMINUM PRODUCTS, INC. C. ROUTE 5 BOX 578 SOUTH POINT, OHIO 45680 VOL 544 PG 303 PARCEL-ID 15-100-0800.000	1,860	00	1,860								
ROLLYSON ALUMINUM PRODUCTS, INC. C. ROUTE 5 BOX 578 SOUTH POINT, OHIO 45680 VOL 544 PG 303 PARCEL-ID 15-100-0800.000	17-02-19 20 2 PT IN W 1/2 E OF RD. 0004.93A	IND USE CODE 300									
ROLLYSON ALUMINUM PRODUCTS, INC. C. ROUTE 5 BOX 578 SOUTH POINT, OHIO 45680 VOL 544 PG 303 PARCEL-ID 15-100-0800.000	24,260	00	24,260								
ROLLYSON ALUMINUM PRODUCTS, INC. C. ROUTE 5 BOX 578 SOUTH POINT, OHIO 45680 VOL 544 PG 303 PARCEL-ID 15-100-0900.000	17-02-19 20 2 PT IN W 1/2 E OF RD. 0000.36A	IND USE CODE 300									
ROLLYSON ALUMINUM PRODUCTS, INC. C. ROUTE 5 BOX 578 SOUTH POINT, OHIO 45680 VOL 544 PG 303 PARCEL-ID 15-100-0900.000	1,260	00	1,260								
HASTINGS, SHIRLEY A. P.O. BOX 248 PALMER, MASS 01069 VOL 548 PG 635 PARCEL-ID 15-100-1000.000	17-02-19 20 2 PT IN W 1/2 E OF RD. 0001.40A	IND USE CODE 370									
HASTINGS, SHIRLEY A. P.O. BOX 248 PALMER, MASS 01069 VOL 548 PG 635 PARCEL-ID 15-100-1000.000	16,800	52,130	68,930								
MARTIN, CHESTER R & LORETTA J NE RT. 1 BOX 381 CHESAPEAKE, OHIO 45619 VOL 546 PG 340 PARCEL-ID 15-100-1100.000	17-2-19 20 2 PT IN W 1/2 E OF RD LESS 0.22AC BAL = 0.22AC RES USE CODE 510										
MARTIN, CHESTER R. & LORETTA J NE RT. 1 BOX 381 CHESAPEAKE, OHIO 45619 VOL 546 PG 340 PARCEL-ID 15-100-1100.000	980	3,420	4,400								
MARTIN, CHESTER R. & LORETTA J NE RT. 1 BOX 381 CHESAPEAKE, OHIO 45619 VOL 546 PG 340 PARCEL-ID 15-100-1100.000	17-2-19 20 2 PT IN W 1/2 E OF RD PT S PT 0.22AC COM USE CODE 499										

TAX RATE 35.50  
A/R RED FACTOR 03.6662  
OTH RED FACTOR 05.8256

LAWRENCE  
TAX DISTRICT

GENERAL TAX LIST AND DUPLICATE OF REAL AND PUBLIC UTILITY PROPERTY  
COUNTY REAL ESTATE TAXES AND SPECIAL ASSESSMENTS  
15-PERRY TWP-SOUTH POINT DELTA S.D.

TAX YEAR 1993  
INTEREST RATE  
PAGE NO 2290  
12/27/93

OWNER'S NAME MAILING ADDRESS	DESCRIPTION			TAXES CHARGED	DECEMBER TAXES	PENALTY	JUNE TAXES	PENALTY	TOTAL DELINQUENT	C.D. DATE	MEMO
	LAND	IMPROVEMENTS	TOTAL VALUE								
VOL 546 PG 340 PARCEL-ID 15-100-1100.001	460	4,300	4,760								
ZONA, BARBARA A. RT. 1 BOX 152 A SOUTH POINT, OHIO 45680 PARCEL-ID 15-100-1200.000	17-2-19/20 2 PT. 3.09ACS. RES USE CODE 500										
ZONA, BARBARA A. RT. 1 BOX 152 A SOUTH POINT, OHIO 45680 PARCEL-ID 15-100-1200.000	330	00	330								
PRATT, FRANK P.O. BOX 725 SOUTH POINT, OHIO 45680 PARCEL-ID 15-100-1300.000	17-02-19 20 2 PT. 0001.32A	AGR USE CODE 120									12/30/93 McGinnis, Eric
PRATT, FRANK P.O. BOX 725 SOUTH POINT, OHIO 45680 PARCEL-ID 15-100-1300.000	140	00	140								
LAKE, RICHARD T. AND JUDY G. RT. 1, BOX 137 SOUTH POINT, OHIO 45680 PARCEL-ID 15-100-1400.000	17-02-19 20 2 PT. 0000.60A	RES USE CODE 510									
LAKE, RICHARD T. AND JUDY G. RT. 1, BOX 137 SOUTH POINT, OHIO 45680 PARCEL-ID 15-100-1400.000	1,340	6,700	8,040								
LAKE, RICHARD T. AND JUDY G. RT. 1, BOX 137 SOUTH POINT, OHIO 45680 PARCEL-ID 15-100-1400.000	1,340	6,700	8,040								
LICK CREEK INDEPENDENT BAPTIST CHURCH INC. RT. 1 BOX 129 SOUTH POINT, OHIO 45680 VOL 560 PG 685 PARCEL-ID 15-100-1500.000	17-02-19 20 2 233' ON S SIDE OF LICK CR. RD. X 259' 0001.00A	USE CODE 685									
LICK CREEK INDEPENDENT BAPTIST CHURCH INC. RT. 1 BOX 129 SOUTH POINT, OHIO 45680 VOL 560 PG 685 PARCEL-ID 15-100-1500.000	1,580	42,020	43,600								
KELLEY, JOHN A. & DIXIE M. RT. 1 BOX 135 SOUTH POINT, OH. 45680-000 PARCEL-ID 15-100-1600.000	17-02-19 20 2 PT E PT. 0001.39A	RES USE CODE 510									12/30/93 Dixie M. Kelley
KELLEY, JOHN A. & DIXIE M. RT. 1 BOX 135 SOUTH POINT, OH. 45680-000 PARCEL-ID 15-100-1600.000	1,690	14,200	15,890								
KELLEY, JOHN A. & DIXIE M. RT. 1 BOX 135 SOUTH POINT, OH. 45680-000 PARCEL-ID 15-100-1600.000	1,580	11,490	13,070								
KELLEY, JAMES A. & CAROL RT. 1 BOX 141 SOUTH POINT, OHIO 45680 PARCEL-ID 15-100-1700.000	17-02-19 20 2 PT 167' ON LICK CREEK RD. 0001.25A	RES USE CODE 510									
KELLEY, JAMES A. & CAROL RT. 1 BOX 141 SOUTH POINT, OHIO 45680 PARCEL-ID 15-100-1700.000	1,600	10,550	12,150								
PRATT, FRANK P.O. BOX 725 SOUTH POINT, OHIO 45680 PARCEL-ID 15-100-1800.000	17-02-19 20 2 PT MID & E PT. 0018.19A	AGR USE CODE 120									12/30/93 McGinnis, Eric
PRATT, FRANK P.O. BOX 725 SOUTH POINT, OHIO 45680 PARCEL-ID 15-100-1800.000	1,910	00	1,910								
LAKE, RICHARD T. AND JUDY G. RT. 1, BOX 137 SOUTH POINT, OHIO 45680 PARCEL-ID 15-100-1801.000	17-02-19 2 PT MID & E PT 0000.08A	RES USE CODE 500									
LAKE, RICHARD T. AND JUDY G. RT. 1, BOX 137 SOUTH POINT, OHIO 45680 PARCEL-ID 15-100-1801.000	360	00	360								
MILLER, JOE RT. 1, BOX 280 SOUTH POINT, OHIO 45680-0000 PARCEL-ID 15-101-0100.000	17-02-19 20 2 PT. 0000.69A	RES USE CODE 500									RT. 6 Box 196 S. P.O. Leah R. Miller AKA Rosemary Miller, Bobby Joe Miller & Mary Ellen Webb
MILLER, JOE RT. 1, BOX 280 SOUTH POINT, OHIO 45680-0000 PARCEL-ID 15-101-0100.000	1,090	00	1,090								



[illegible][illegible]



TAX RATE 35.50  
A/R RED FACTOR 03.6662  
OTH RED FACTOR 05.8256

LAWRENCE  
TAX DISTRICT

GENERAL TAX LIST AND DUPLICATE OF REAL AND PUBLIC UTILITY PROPERTY  
COUNTY REAL ESTATE TAXES AND SPECIAL ASSESSMENTS  
15-PERRY TWP-SOUTH POINT DELTA S.D.

TAX YEAR 1993  
INTEREST RATE  
PAGE NO 2293  
12/27/93

OWNER'S NAME MAILING ADDRESS	DESCRIPTION			TAXES CHARGED	DECEMBER TAXES	PENALTY	JUNE TAXES	PENALTY	TOTAL DELINQUENT	C.D. DATE	MEMO
	LAND	IMPROVEMENTS	TOTAL VALUE								
CIELEC, STEPHEN R. & BARBARA RT 5 BOX 560-A SOUTH POINT, OHIO 45680 VOL 550 PG 826 PARCEL-ID 15-101-1701.000	17-2-19/20 PT. 3 W OF SEC LINE E & W PTS 1.78ACS. RES USE CODE 500	190	00	190							
PRATT, FRANK P.O. BOX 725 SOUTH POINT OHIO 45680 PARCEL-ID 15-101-1702.000	17-02-19 R17 T02 S20 PT E OF NEW 52 0001.36A AGR USE CODE 120	140	00	140	12/30/93 Mc Ginnis, Inc -						
AUSTIN, ELOISE CLARE RT. 1 SOUTH POINT, OHIO 45680 PARCEL-ID 15-102-1200.000	17-02-19 20 3 PT W OF SEC LINE CEN PT ST HY EASE PARC NO 0005.51A USE CODE 610	580	00	580							
ARMS, ALVIOUS, R.R. 5 BOX 608 SOUTH POINT, OHIO 45680 VOL 577 PG 735 PARCEL-ID 15-102-1300.000	17-02-19 20 3 PT W OF SEC. LIN E 0000.23A RES USE CODE 510	1,000	7,530	8,530							
05-03-93 TRNSF FROM 15-102-1300.000	HOMESITE VALUE LISTED BELOW 1,000 7,220 8,220										
ARMS, ALVIOUS & NEVA R.R. 5 BOX 608 SOUTH POINT, OHIO 45680 PARCEL-ID 15-102-1300.000	17-02-19 20 3 PT W OF SEC. LIN E 0000.23A RES USE CODE 510	00	00	00							
05-03-93 TRNSF TO 15-102-1300.000	ARMS, ALVIOUS,										
PRATT, FRANK P.O. BOX 725 SOUTH POINT, OHIO 45680 PARCEL-ID 15-102-1400.000	17-02-19 20 3 PT W OF SEC LINE 0027.32A AGR USE CODE 120	6,240	19,480	25,720	12/30/93 Mc Ginnis, Inc -						
	HOMESITE VALUE LISTED BELOW 2,100 5,920 8,020										
SHUTT, JOHN A. & YVONNE D. 022 C/O THE LEADER MORTGAGE CO. SUITE 650 1015 EUCLID AVE. CLEVELAND, OHIO 44115 PARCEL-ID 15-102-1500.000	17-02-19 20 3 PT 70' ON RD. 145' PARC. C 0000.23A RES USE CODE 510	00	00	00							
03-01-93 TRNSF TO 15-102-1500.000	WILLIAMS, CARL										
WILLIAMS, CARL RT 5 BOX 569 SOUTH POINT, OHIO 45680 PARCEL-ID 15-102-1500.000	17-02-19 20 3 PT 70' ON RD. 145' PARC. C 0000.23A RES USE CODE 510										

TAX RATE 35.50  
A/R RED FACTOR 03.6662  
OTH RED FACTOR 05.8256

LAWRENCE  
TAX DISTRICT

GENERAL TAX LIST AND DUPLICATE OF REAL AND PUBLIC UTILITY PROPERTY  
COUNTY REAL ESTATE TAXES AND SPECIAL ASSESSMENTS  
15-PERRY TWP-SOUTH POINT DELTA S.D.

TAX YEAR 1993  
INTEREST RATE  
PAGE NO 2294  
12/27/93

OWNER'S NAME MAILING ADDRESS	DESCRIPTION			TAXES CHARGED	DECEMBER TAXES	PENALTY	JUNE TAXES	PENALTY	TOTAL DELINQUENT	C.D. DATE	MEMO
	LAND	IMPROVEMENTS	TOTAL VALUE								
03-01-93 TRNSF FROM 15-102-1500.000	00	00	00								
03-01-93 TRNSF TO 15-102-1500.000	SHUTT, JOHN A. & YVONNE D										
WEBB, CARL G. P.O. BOX 1024 DAYTON, OH 45401 VOL 575 PG 298 & 300 PARCEL-ID 15-102-1500.000	17-02-19 20 3 PT 70' ON RD. 145' PARC. C 0000.23A RES USE CODE 510	1,000	7,700	8,700							
03-01-93 TRNSF FROM 15-102-1500.000	HOMESITE VALUE LISTED BELOW 1,000 7,580 8,580										
MCCORKLE, GOLDIE & WADDELL DONNA F. RT. 5, BOX 540 SOUTH POINT, OHIO 45680 PARCEL-ID 15-102-1600.000	17-02-19 20 3PT W OF SEC LINE 0000.38A RES USE CODE 510	1,350	11,770	13,120							
	HOMESITE VALUE LISTED BELOW 1,350 4,520 5,870										
BARNETT, DEBORAH A. RT 5 BOX 570 SOUTH POINT, OHIO 45680 PARCEL-ID 15-102-1700.000	17-02-19 20 3 PT W OF SEC LINE 0000.23A RES USE CODE 510	1,000	5,050	6,050							
	HOMESITE VALUE LISTED BELOW 1,000 5,050 6,050										
JERRY SAND & GRAVEL INC. C/O E.B. LOWMAN 3236 TWIN OAK DR. ASHLAND, KY. 41102 PARCEL-ID 15-102-1900.000	17-02-19 20 4 BRUBAKER LAND W END E PTS N & W PARC 12 & 14 0009.00A COM USE CODE 400	320	00	320							
RITCHIE, ANNETTE B. & ZANE RT. 5 SOUTH POINT, OHIO PARCEL-ID 15-103-0200.000	17-02-19 20 4 PT W OF SEC LINE 0000.62A RES USE CODE 510	1,300	21,160	22,460							
	HOMESITE VALUE LISTED BELOW 1,300 21,160 22,460										
DAVENPORT, HARRIET M. LIFE EST C/O RICHARD DAVENPORT 2503 LINDENWOOD DR. WEXFORD, PA 15090 PARCEL-ID 15-103-0300.000	17-02-19 20 4 PT W OF RD 150' ON RD X 300' 0001.03A RES USE CODE 510	2,100	7,090	9,190							
	HOMESITE VALUE LISTED BELOW 2,100 6,830 8,930										
MC KEE, JULIA & BRUBAKER, ANNETTE C/O EDRA W. BRUBAKER RT. 5 BOX 534 SOUTH POINT, OHIO 45680-0000 PARCEL-ID 15-103-0400.000	17-02-19 20 4 E & W PT. 0038.05A AGR USE CODE 120	4,940	00	4,940							
LAWRENCE VILLAGE LTD. C/O U S G I, INC P.O. BOX 1601 SERVICING DEPT.	17-02-19 E & W PT 0006.03A COM USE CODE 403	73,360	446,180	519,540							



OWNER'S NAME MAILING ADDRESS	DESCRIPTION			TAXES CHARGED	DECEMBER TAXES	PENALTY	JUNE TAXES	PENALTY	TOTAL DELINQUENT	C.D. DATE	MEMO
	LAND	IMPROVEMENTS	TOTAL VALUE								
DARIEN, CT 06820 PARCEL-ID 15-103-0401.000											
BEREA BAPTIST CHURCH INC. RT. 5, BOX 538A SOUTH POINT, OHIO 45680-000 PARCEL-ID 15-103-0402.000	17-02-19 PT E & W PT LESS 5.44 AC 0000.59A	RES USE CODE 500	500								
	1,320	00	1,320								
10-08-93 48.20 10-15-93 4.83											
LAWRENCE MANOR, LTD. P.O. BOX 1023 COLUMBUS, OHIO 43216-0000 PARCEL-ID 15-103-0403.000	17-02-19 PT E & W PT 0005.44A	COM USE CODE 403	403								
	56,630	295,540	352,170								
BEREA BAPTIST CHURCH INC. C/O JERRY FAYNE RT. 5 BOX 538 B SOUTH POINT, OHIO 45680-0000 PARCEL-ID 15-103-0500.000	17-02-19 20 4 PT. 0001.24A	USE CODE 685	685								
	9,590	25,670	35,260								
MC KEE, JULIA & RITCHIE ANNETTE RT. 5, BOX 534 SOUTH POINT, OHIO 45680-000 PARCEL-ID 15-103-0600.000	17-02-19 20 4 CEN PT ST HY EASE, PARC. NO. 11 LA 0005.03A	USE CODE 610	610								
	530	00	530								
WEBER, ROBERT J. ET AL 1501 S. 6TH ST. IRONTON, OHIO 45638 VOL 540 PG 345, 508 PARCEL-ID 15-103-0700.000	R. 17 T. 02 S. 19 & 20 4 PT W 0 F SEC. LINE LESS 0.19 AC BAL 1 1.87	COM USE CODE 499	499								
	15,710	18,670	34,380								
WEBER, LEO & MARY ANN LIFE ESTATE ROUTE 5 BOX 536 SOUTH POINT, OHIO 45680 VOL 553 PG 280 PARCEL-ID 15-103-0700.001	17 T. 02 S. 19 & 20 4 PT W OF SEC LINE, W PT 0.19 ACS	RES USE CODE 510	510								
	890	7,540	8,430								
WEBER, ROBERT J. ET AL 1420 S. 6TH ST. IRONTON, OHIO VOL 540 PG 345, 508 PARCEL-ID 15-103-0800.000	17-02-19 20 4 PT W OF SEC LINE NE COR ST HY EASE PARC NO 0002.44A	USE CODE 610	610								
	260	00	260								
SPARKS, WILLIAM R. & BARBARA P.O. BOX 908 FLATWOODS, KY. 41139-0000 PARCEL-ID 15-103-0900.000	17-02-19 20 PT IN SW 1/2 SEC 1 9 0002.88A	COM USE CODE 429	429								
	7,250	2,870	10,120								
JERRY SAND & GRAVEL CO., INC. C/O E.B. LOWMAN 3236 TWIN OAK DR. ASHLAND, KY. 41102	17-02-19 20 PT IN SW 1/2 SEC 1 9 0010.89A	COM USE CODE 400	400								

[illegible]







15-104-0300

This parcel split at on the 1952 Duplicate as .33Ac, but had 207/158 only called for .23Ac.  
Then a split of 0.15 Ac made on the 1954 Aud Dup. which should have left a Balance of .18, but carried over .18 on Dup.  
Corrected 12/15/94 - The .10Ac difference not added back to original number because it was re-surveyed in 1966 (322/57) and an acreage correction was made then. CDK

# SURVEYOR'S CERTIFICATE

TO WHOM IT MAY CONCERN:

Date Dec. 15, 1994

I hereby certify that on or about Dec 14, 1994, I surveyed real property owned by Debra Stapleton, situated in Perry Township and/or Lawrence County, Ohio. This certificate is made for the purpose of correcting the Auditor's tax duplicate.

R	T	SEC.	ACRE LOT	NO.	PARCEL NO.	ACREAGE NOW TAXED ON AUDITOR'S DUPLICATE	ACREAGE SHOULD BE CORRECTED AS SHOWN BELOW
17	2	19			15-104-0300.000	0.08 A	0.18 Ac.

REMARKS: When the original Acreage was calculated in 1952 Vol. 207, P. 158 it was called 0.23 Ac, and should have been 0.33 Ac. - There was an 0.15 Ac. Transfer Vol. 214, P. 617 leaving 0.08 Ac. That was left was 160' by 50' which Registration Number 0610-607A calculates to be 0.18 Ac.



TAX RATE 35.50  
A/R RED FACTOR 03.6662  
OTH RED FACTOR 05.8256

LAWRENCE  
TAX DISTRICT

GENERAL TAX LIST AND DUPLICATE OF REAL AND PUBLIC UTILITY PROPERTY  
COUNTY REAL ESTATE TAXES AND SPECIAL ASSESSMENTS  
15-PERRY TWP-SOUTH POINT DELTA S.D.

12/27/93

TAX YEAR 1993  
INTEREST RATE  
PAGE NO 2299

OWNER'S NAME MAILING ADDRESS	DESCRIPTION			TAXES CHARGED	DECEMBER TAXES	PENALTY	JUNE TAXES	PENALTY	TOTAL DELINQUENT	C.D. DATE	MEMO
	LAND	IMPROVEMENTS	TOTAL VALUE								
DDLE RT 5 BOX 520 C SOUTH POINT, OHIO 45680 PARCEL-ID 15-104-0800.000	19 LESS 130.68 SQ FT OR .003A & 0.05A	RES USE CODE 510									
	1,140	6,440	7,580								
	HOMESITE VALUE LISTED BELOW										
	1,140	6,440	7,580								
LIBERTY FEDERAL SAVINGS & LOAN ASSN. 314 PARK AVE IRONTON, OHIO 45638 EXEMPT SALE-2 PARC-12/11/84 PARCEL-ID 15-104-0800.001	17-02-19 & 20 PT IN SW 1/2 SEC 1 19 0.05A	RES USE CODE 510									
	310	12,710	13,020								
	HOMESITE VALUE LISTED BELOW										
	310	12,710	13,020								
CARROLL, MARY E. & ARTHUR RT. 5, BOX 608-A SOUTH POINT, OHIO 45680 PARCEL-ID 15-104-0801.000	17-02-19 20 PT IN SW 1/2 SEC 1 9PT BEING 130.68 SQ FT OR .003 A 0000.00A	RES USE CODE 500									
	110	00	110								
CASSIDY, JAMIE RAY & RONDA LYNN RT 5 BOX 526 SOUTH POINT, OHIO 45680 VOL 577 PG 552 PARCEL-ID 15-104-0900.000	17-02-19 20 PT SE SE 0000.35A	RES USE CODE 510									
	1,290	4,700	5,990								
	HOMESITE VALUE LISTED BELOW										
	1,290	4,530	5,820								
04-21-93 TRNSF FROM 15-104-0900.000	PATRICK, BILL & PATRICK										
PATRICK, NOLA MARIE RT. 1, BOX 195 SOUTH POINT, OHIO 45680 PARCEL-ID 15-104-0900.000	17-02-19 20 PT SE SE 0000.35A	RES USE CODE 510									
	00	00	00								
04-07-93 TRNSF TO 15-104-0900.000	PATRICK, BILL & PATRICK										
PATRICK, BILL & PATRICK RT 5 BOX 685 P SOUTH POINT, OHIO 45680 VOL 577 PG 314 PARCEL-ID 15-104-0900.000	17-02-19 20 PT SE SE 0000.35A	RES USE CODE 510									
	00	00	00								
04-07-93 TRNSF FROM 15-104-0900.000	PATRICK, NOLA MARIE										
04-21-93 TRNSF TO 15-104-0900.000	CASSIDY, JAMIE RAY & RONDA										
STAPLETON, DEBRA J. RT. 5, BOX 648 SOUTH POINT, OHIO 45680 PARCEL-ID 15-104-1000.000	17-02-19 20 PT IN SW 1/2 SEC 1 9	RES USE CODE 510									
	0000.17A										
	360	6,770	7,130								
	HOMESITE VALUE LISTED BELOW										
	360	6,650	7,010								
CHEMICAL MORTGAGE COMPANY 101 EAST TOWN STREET COLUMBUS, OHIO 43215 VOL 56 PG 524, 525	17-02-19 20 PT IN SW 1/2 SEC 1 9	RES USE CODE 510									
	0000.17A										

TAX RATE 35.50  
A/R RED FACTOR 03.6662  
OTH RED FACTOR 05.8256

LAWRENCE  
TAX DISTRICT

GENERAL TAX LIST AND DUPLICATE OF REAL AND PUBLIC UTILITY PROPERTY  
COUNTY REAL ESTATE TAXES AND SPECIAL ASSESSMENTS  
15-PERRY TWP-SOUTH POINT DELTA S.D.

12/27/93

TAX YEAR 1993  
INTEREST RATE  
PAGE NO 2300

OWNER'S NAME MAILING ADDRESS	DESCRIPTION			TAXES CHARGED	DECEMBER TAXES	PENALTY	JUNE TAXES	PENALTY	TOTAL DELINQUENT	C.D. DATE	MEMO
	LAND	IMPROVEMENTS	TOTAL VALUE								
PARCEL-ID 15-104-1100.000	830	5,180	6,010								
	HOMESITE VALUE LISTED BELOW										
	830	5,180	6,010								
JERRY SAND & GRAVEL CO., INC. C/O E.B. LOWMAN 3236 TWIN OAK DR. ASHLAND, KY. 41102 PARCEL-ID 15-104-1200.000	17-02-19 20 PT IN SW 1/2 SEC 1 9 PT. 0000.95A	COM USE CODE 400									
	110	00	110								
JERRY SAND & GRAVEL CO., INC. C/O E.B. LOWMAN 3236 TWIN OAK DR. ASHLAND, KY. 41102 PARCEL-ID 15-104-1300.000	17-02-19 20 PT IN SW 1/2 SEC 1 9 PT. 0007.72A	COM USE CODE 400									
	270	00	270								
SMITH, WILLIAM 022 C/O TRANSAMERICA REAL ESTATE TAX SERVICE 1105 SCHROCK RD SUITE 437 COLUMBUS, OHIO 43229 PARCEL-ID 15-104-1400.000	17-02-19 20 PT IN SW 1/2 SEC 1 9 PT. 0001.00A	RES USE CODE 510									
	2,100	7,380	9,480								
	HOMESITE VALUE LISTED BELOW										
	2,100	7,380	9,480								
FITZPATRICK, RUTH 105 ROBERTS DRIVE SOUTH POINT, OHIO 45680 \$82,500 SALE-2 PARC-5/20/87 PARCEL-ID 15-104-1500.000	17-02-19 20 PT. IN SW 1/2 SEC. 19 PT. 0001.43A	COM USE CODE 400									
	4,000	00	4,000								
KINDER, CHARLES E. & RUTH RT. 5 BOX 528 SOUTH POINT, OHIO 45680-000 PARCEL-ID 15-104-1600.000	17-02-19 20 PT IN SW 1/2 SEC 1 9 PT. 0000.19A	RES USE CODE 510									
	890	18,220	19,110								
	HOMESITE VALUE LISTED BELOW										
	890	18,150	19,040								
KINDER, CHARLES E. & RUTH RT. 5 BOX 528 SOUTH POINT, OHIO 45680-000 PARCEL-ID 15-104-1700.000	17-02-19 20 PT IN SW 1/2 SEC 1 9 PT. 0000.03A	RES USE CODE 500									
	110	00	110								
SHERIDAN MANOR APARTMENTS, A LIMITED PARTNERSHIP RT. 5, BOX 519 RENTAL OFFICE SOUTH POINT, OHIO 45680 PARCEL-ID 15-104-1800.000	17-02-19 20 PT IN SW 1/2 SEC 1 9 PT. 0002.97A	COM USE CODE 402									
	37,240	357,560	394,800								
BOGGS, LON H. & PHILIP 2437 S. 7TH ST. IRONTON, OHIO 45638 PARCEL-ID 15-105-0100.000	17-02-19 20 PT IN SW 1/2 SEC. 19 0000.01A	RES USE CODE 500									
	110	00	110								



TAX RATE 35.50  
A/R RED FACTOR 03.6662  
OTH RED FACTOR 05.8256

LAWRENCE  
TAX DISTRICT

GENERAL TAX LIST AND DUPLICATE OF REAL AND PUBLIC UTILITY PROPERTY  
COUNTY REAL ESTATE TAXES AND SPECIAL ASSESSMENTS  
15-PERRY TWP-SOUTH POINT DELTA S.D.

TAX YEAR 1993  
INTEREST RATE  
PAGE NO 2301  
12/27/93

OWNER'S NAME MAILING ADDRESS	DESCRIPTION			TAXES CHARGED	DECEMBER TAXES	PENALTY	JUNE TAXES	PENALTY	TOTAL DELINQUENT	C.D. DATE	MEMO
	LAND	IMPROVEMENTS	TOTAL VALUE								
PENNISTEN, DONALD EDWIN & DEL RT. 5 BOX 515 SOUTH POINT, OHIO 45680 PARCEL-ID 15-105-0200.000	17-02-19 20 PT IN SW 1/2 SEC. 19 0000.99A	RES USE CODE 510	2,080 7,470 9,550 HOMESITE VALUE LISTED BELOW 2,080 7,470 9,550								
BOGGS, HOMER W. C/O VIRGINIA ANN BOGGS RT. 1 BOX 367 PEDRO, OHIO 45659 PARCEL-ID 15-105-0300.000	17-02-19 20 PT S PT. 0000.38A	RES USE CODE 510	1,350 5,480 6,830 HOMESITE VALUE LISTED BELOW 1,350 5,480 6,830								
BELCHER, SUSAN RT. 1 BOX 170 SOUTH POINT, OHIO 45680 PARCEL-ID 15-105-0400.000	17-02-19 20 17 AUD PLAT 1900 PT 0000.57A	RES USE CODE 510	1,280 7,650 8,930								
BELCHER, CHARLES E. JR. & ROWENA R. 1 LICK CREEK SOUTH POINT, OHIO PARCEL-ID 15-105-0500.000	17-02-19 20 18 AUD PLAT 1900 PT. 0004.00A	RES USE CODE 510	1,890 6,410 8,300 HOMESITE VALUE LISTED BELOW 1,580 6,080 7,660								
SARK, SHIRLEY ETAL RT. 1 BOX 187 SOUTH POINT, OHIO 45680 PARCEL-ID 15-105-0600.000	17-02-19 20 18 AUD PLAT 1900 P T 0001.34A	AGR USE CODE 120	1,220 00 1,220								
MC KEE, JULIA & RITCHIE ANNETTE C/O EDRA W. BRUBAKER RT. 5 BOX 534 SOUTH POINT, OHIO 45680 PARCEL-ID 15-105-0700.000	17-2-19 & 20 PT 18 AUD PLAT 19 00, LESS 5.31A. BAL. 13.46ACS AGR USE CODE 101		1,410 00 1,410								
MCGINNIS, INC. PO BOX 534 SOUTH POINT, OHIO 45680 2 PARC:11-28-84 FOR \$75000.0 PARCEL-ID 15-105-0700.001	17-2-19 & 20 W PT. 18 AUD. PLA T 5.31ACS. COM USE CODE 400		560 00 560								
RUNYON, GLEO JR. & JOYCE ANN RT 1 BOX 188 SOUTH POINT, OHIO 45680 VOL 548 PG 369 PARCEL-ID 15-105-0800.000	17-02-19 20 20 AUD PLAT 1900 0002.98A	RES USE CODE 510	1,780 6,350 8,130 HOMESITE VALUE LISTED BELOW 1,580 6,350 7,930								
KEENEY, HAROLD & BONNIE RT. 1 BOX 161 SOUTH POINT, OHIO 45680 VOL 558 PG 570	17-02-19 20 22 AUD PLAT 1900 E PT 0000.65A	RES USE CODE 510									

TAX RATE 35.50  
A/R RED FACTOR 03.6662  
OTH RED FACTOR 05.8256

LAWRENCE  
TAX DISTRICT

GENERAL TAX LIST AND DUPLICATE OF REAL AND PUBLIC UTILITY PROPERTY  
COUNTY REAL ESTATE TAXES AND SPECIAL ASSESSMENTS  
15-PERRY TWP-SOUTH POINT DELTA S.D.

TAX YEAR 1993  
INTEREST RATE  
PAGE NO 2302  
12/27/93

OWNER'S NAME MAILING ADDRESS	DESCRIPTION			TAXES CHARGED	DECEMBER TAXES	PENALTY	JUNE TAXES	PENALTY	TOTAL DELINQUENT	C.D. DATE	MEMO
	LAND	IMPROVEMENTS	TOTAL VALUE								
PARCEL-ID 15-105-0900.000	1,030 2,890 3,920 HOMESITE VALUE LISTED BELOW 1,030 2,890 3,920										
WEBB, GLENN O. LIFE EST. 013 RT. 1 BOX 158 SOUTH POINT, OHIO 45680 VOL 570 G 254 PARCEL-ID 15-105-1000.000	17-02-19 20 22 AUD PLAT 1900 W PT. 0000.45A	RES USE CODE 510	710 2,180 2,890								
WEBB, GLENN O. LIFE EST. 013 LICK CREEK RD. RT. 1 BOX 158 SOUTH POINT, OHIO 45680 VOL 570 PG 254 PARCEL-ID 15-105-1100.000	17-02-19 20 22 AUD PLAT 1900 PT 0000.08A	RES USE CODE 500	110 00 110								
PORTER, CAROL K. RT. 1 BOX 236D IRONTON, OHIO 45638 VOL 577 PG 43 PARCEL-ID 15-105-1200.000	17-02-19 20 1 PT ON ST RD. 0000.75A	COM USE CODE 429	7,880 8,150 16,030								
03-26-93 TRNSF FROM 15-105-1200.000	PORTER, JAMES R. & CAROL										
PORTER, JAMES R. & CAROL K. RT. 1 BOX 236D IRONTON, OHIO 45638 PARCEL-ID 15-105-1200.000	17-02-19 20 1 PT ON ST RD. 0000.75A	COM USE CODE 429	00 00 00								
03-26-93 TRNSF TO 15-105-1200.000	PORTER, CAROL K.										
MILLER, KEARNEY & MILDRED R. 1 BOX 147 SOUTH POINT, OHIO 45680-000 PARCEL-ID 15-105-1300.000	17-02-19 20 1 PT 200' ON RD X 285' 0001.40A	RES USE CODE 510	1,620 3,250 4,870 HOMESITE VALUE LISTED BELOW 1,580 3,090 4,670								
09-13-93 200.00											
MILEM, QUINCY J SR LIFE ESTATE QUINCY J MILEM JR REMAINDER RT 5 BOX 570 SOUTH POINT, OHIO 45680 VOL 572 PG 353 PARCEL-ID 15-105-1400.000	17-02-19 20 1 PT 150' ON ST R D 0000.59A	RES USE CODE 510	1,240 7,970 9,210 HOMESITE VALUE LISTED BELOW 1,240 7,340 8,580								
MILEM, QUINCY J. JR. RT. 5 BOX 596 SOUTH POINT, OHIO 45680 PARCEL-ID 15-105-1500.000	17-02-19 20 1 PT. 0000.91A	RES USE CODE 510	1,010 860 1,870								
PORTER, JAMES R. & CAROL K. RT. 1 BOX 236D IRONTON, OHIO 45638	17-02-19 20 1 PT 50' ON ST RD 0000.32A	COM USE CODE 400									

Carl K. Porter

15-105-1600



TAX RATE 35.50  
A/R RED FACTOR 03.6662  
OTH RED FACTOR 05.8256

LAWRENCE  
TAX DISTRICT

GENERAL TAX LIST AND DUPLICATE OF REAL AND PUBLIC UTILITY PROPERTY  
COUNTY REAL ESTATE TAXES AND SPECIAL ASSESSMENTS  
15-PERRY TWP-SOUTH POINT DELTA S.D.

TAX YEAR 1993  
INTEREST RATE  
PAGE NO 2303  
12/27/93

OWNER'S NAME MAILING ADDRESS	DESCRIPTION			TAXES CHARGED	DECEMBER TAXES	PENALTY	JUNE TAXES	PENALTY	TOTAL DELINQUENT	C.D. DATE	MEMO
	LAND	IMPROVEMENTS	TOTAL VALUE								
PARCEL-ID 15-105-1600.000	2,240	00	2,240								
TAYLOR, GARY GENE & MELBA JEAN RT. 1, BOX 172 SOUTH POINT, OHIO 45680 PARCEL-ID 15-105-1700.000	17-02-19 20 17 N PT. LOT 17 AUD. PLAT 1900 PT. 0001.35A RES USE CODE 510										
	1,610	9,270	10,880								
	HOMESITE VALUE LISTED BELOW										
	1,580	7,570	9,150								
TAYLOR, GARY G. & MELBA J. RT. 1 BOX 172 SOUTH POINT, OHIO 45680 VOL 559 PG 605 PARCEL-ID 15-105-1800.000	17-02-19 20 17 AUD PLAT 1900 PT. 0000.10A RES USE CODE 500										R#1 Box 172 c.p.o Bradley & Dreame Taylor-
	430	00	430								
LITTLE, HILDA RT. 1 BOX 183 SOUTH POINT, OHIO PARCEL-ID 15-106-0100.000	17-02-19 20 17 AUD PLAT 1900 PT. 0004.19A RES USE CODE 510										
	1,910	9,750	11,660								
	HOMESITE VALUE LISTED BELOW										
	1,580	9,750	11,330								
LICK CREEK COMMUNITY CHURCH, SOUTH POINT, OHIO PARCEL-ID 15-106-0200.000	17-02-19 20 17 AUD PLAT 1900 PT. 0000.10A USE CODE 685										
	160	00	160								
TAYLOR, GARY RT. 1 BOX 172 SOUTH POINT, OHIO 45680-000 PARCEL-ID 15-106-0300.000	17-02-19 20 17 AUD PLAT 1900 PT. 0000.31A RES USE CODE 510										
	490	3,980	4,470								
	HOMESITE VALUE LISTED BELOW										
	490	3,980	4,470								
MC COLGAN, ROBERT N. RT. 1 BOX 168 SOUTH POINT, OHIO 45680 PARCEL-ID 15-106-0400.000	17-02-19 20 17 AUD PLAT 1900 PT. 0000.30A RES USE CODE 599										
	880	440	1,320								
	HOMESITE VALUE LISTED BELOW										
	880	00	880								
DICKERSON, LLOYD G. RT. 1, BOX 166 SOUTH POINT, OHIO 45680 PARCEL-ID 15-106-0500.000	17-02-19 20 17 AUD PLAT 1900 PT LESS .30A 0001.13A RES USE CODE 510										
	1,610	3,860	5,470								FRANK A. Schooley + Phyllis Elkins-
	HOMESITE VALUE LISTED BELOW										
	1,580	3,310	4,890								
SARK, SHIRLEY ETAL RT. 1 BOX 187 SOUTH POINT, OHIO 45680 PARCEL-ID 15-106-0600.000	17-02-19 20 13 AUD PLAT 1900 PT E PT LESS 0.54A 0004.19A RES USE CODE 510										
	1,910	12,200	14,110								

TAX RATE 35.50  
A/R RED FACTOR 03.6662  
OTH RED FACTOR 05.8256

LAWRENCE  
TAX DISTRICT

GENERAL TAX LIST AND DUPLICATE OF REAL AND PUBLIC UTILITY PROPERTY  
COUNTY REAL ESTATE TAXES AND SPECIAL ASSESSMENTS  
15-PERRY TWP-SOUTH POINT DELTA S.D.

TAX YEAR 1993  
INTEREST RATE  
PAGE NO 2304  
12/27/93

OWNER'S NAME MAILING ADDRESS	DESCRIPTION			TAXES CHARGED	DECEMBER TAXES	PENALTY	JUNE TAXES	PENALTY	TOTAL DELINQUENT	C.D. DATE	MEMO
	LAND	IMPROVEMENTS	TOTAL VALUE								
WEBB, LEONARD & BETTY JO RT. 1 BOX 197 SOUTH POINT, OHIO 45680-000 PARCEL-ID 15-106-0601.000	17-02-19 13 AUD PLAT 1900 EPT 17-2-20 0000.54A RES USE CODE 500										
	110	00	110								
SARK, SHIRLEY ETAL RT. 1 BOX 187 SOUTH POINT, OHIO 45680 PARCEL-ID 15-106-0700.000	17-02-19 20 13 AUD PLAT 1900 PT. 0001.27A RES USE CODE 510										
	1,660	4,780	6,440								
	HOMESITE VALUE LISTED BELOW										
	1,580	4,240	5,820								
MILLER, DWIGHT LACLAIR RT. 1 LICK CREEK ROAD SOUTH POINT, OHIO 45680 PARCEL-ID 15-106-0800.000	17-2-19 & 20 14 AUD PLAT 1900 LESS 0.94A. (SURVEY-83 DUP) 0.50ACS. RES USE CODE 500										
	160	00	160								
REAPER, LESTER & FAYE RT. 1 SOUTH POINT, OHIO 45680 VOL 500 PG 357 PARCEL-ID 15-106-0800.001	17-2-19 & 20 PT 14 AUD PLAT OF 1900 0.94ACS. RES USE CODE 510										
	820	00	820								
MILLER, DWIGHT L. RT. 1 SOUTH POINT OHIO PARCEL-ID 15-106-0801.000	17-02-19 R17 T02 S20 AUD PLAT 1900 0000.87A RES USE CODE 510										
	1,370	4,420	5,790								
	HOMESITE VALUE LISTED BELOW										
	1,370	3,900	5,270								
CAVANAUGH, PEGGY J. 3101 WINCHESTER AVE ASHLAND, KY 41101 VOL 547 PG 492 PARCEL-ID 15-106-0900.000	17-02-19 20 15 AUD PLAT 1900 0000.81A RES USE CODE 510										
	1,510	11,980	13,490								
	HOMESITE VALUE LISTED BELOW										
	1,510	11,980	13,490								
11-09-93 TRNSF FROM 15-106-0900.000	SMOOT, LOWELL										
SMOOT, LOWELL P. O. BOX 116 SOUTH POINT, OHIO 45680 VOL 547 PG 492 PARCEL-ID 15-106-0900.000	17-02-19 20 15 AUD PLAT 1900 0000.81A RES USE CODE 510										
	00	00	00								
11-09-93 TRNSF TO 15-106-0900.000	CAVANAUGH, PEGGY J.										
BELCHER, CHARLES E. JR. RT. 1 SOUTH POINT, OHIO 45680 PARCEL-ID 15-106-1000.000	17-02-19 20 16 AUD PLAT 1900 LESS 11.92A 0000.76A RES USE CODE 500										
	1,110	00	1,110								



RTY TAX YEAR 1993  
INTEREST RATE  
12/27/93 PAGE NO 2305

[illegible]

PROPERTY	TAX YEAR	1993
12/27/93	INTEREST RATE	
	PAGE NO	2306

[illegible]



TAX RATE 35.50  
A/R RED FACTOR 03.6662  
OTH RED FACTOR 05.8256

LAWRENCE  
TAX DISTRICT

GENERAL TAX LIST AND DUPLICATE OF REAL AND PUBLIC UTILITY PROPERTY  
COUNTY REAL ESTATE TAXES AND SPECIAL ASSESSMENTS  
15-PERRY TWP-SOUTH POINT DELTA S.D.

12/27/93

TAX YEAR 1993  
INTEREST RATE  
PAGE NO 2307

OWNER'S NAME MAILING ADDRESS	DESCRIPTION			TAXES CHARGED	DECEMBER TAXES	PENALTY	JUNE TAXES	PENALTY	TOTAL DELINQUENT	C.D. DATE	MEMO
	LAND	IMPROVEMENTS	TOTAL VALUE								
PARCEL-ID 15-107-1100.000	1,790	11,500	13,290								
	HOMESITE VALUE LISTED BELOW										
	1,580	8,950	10,530								
MCDANIEL, LEE & WILDA 1101 BATH AVENUE ASHLAND, KY 41101 VOL 553 PG 558	17-02-19 20	1 PT. 150' ON ST RD.									
PARCEL-ID 15-107-1200.000	17,500	46,140	63,640								
CHAFFINS, LOUISE & BARBARA S. TONEY RT. 1 BOX 136 SOUTH POINT, OHIO 45680-0000 VOL 578 PG 58	17-02-19 20	1 PT 125' ON LICK CR. RD. 0000.64A	RES USE CODE 510								
PARCEL-ID 15-107-1300.000	1,010	8,610	9,620								
	HOMESITE VALUE LISTED BELOW										
	1,010	5,420	6,430								
05-07-93 TRNSF FROM 15-107-1300.000	CHAFFINS, LOUISE										
CHAFFINS, LOUISE RT. 1 BOX 136 SOUTH POINT, OHIO 45680-000 VOL 556 PG 585	17-02-19 20	1 PT 125' ON LICK CR. RD. 0000.64A	RES USE CODE 510								
PARCEL-ID 15-107-1300.000	00	00	00								
05-07-93 TRNSF TO 15-107-1300.000	CHAFFINS, LOUISE & BARBAR										
PERRY, DELBERT C. P.O. BOX 611 SOUTH POINT, OHIO 45680-0000 Y	17-02-19 20	1 PT ON HIGHWAY 0000.08A	RES USE CODE 500								
PARCEL-ID 15-107-1400.000	350	00	350								
DELAUDER, VIRGIL B & EBBIE M P.O. BOX 11 IRONTON, OHIO 45638 VOL 569 PG 388	17-02-19 20	1 333' ON LICK CR X 200'									
PARCEL-ID 15-107-1500.000	1,160	2,190	3,350								
HANSHAW, IVAN & DOVELENE RT. 1 BOX 134 SOUTH POINT, OHIO 45680 PARCEL-ID 15-107-1600.000	17-02-19 20	1 PT 200' ON LICK RD. X 162' 0000.75A	RES USE CODE 510								
	1,030	7,180	8,210								
	HOMESITE VALUE LISTED BELOW										
	1,030	6,070	7,100								
NEAL, HASKELL & HELEN RT. 1, BOX 127 SOUTH POINT, OHIO 45680-0000 PARCEL-ID 15-107-1700.000	17-02-19 20	1 PT. 0000.32A	RES USE CODE 510								
	500	4,510	5,010								
	HOMESITE VALUE LISTED BELOW										
	500	4,510	5,010								
SMITH, EDWARD E. & WILMA J. RT. 1 SOUTH POINT, OHIO 45680 PARCEL-ID 15-107-1800.000	17-02-19 20	1 PT. 0000.31A	RES USE CODE 510								
	490	6,690	7,180								

TAX RATE 35.50  
A/R RED FACTOR 03.6662  
OTH RED FACTOR 05.8256

LAWRENCE  
TAX DISTRICT

GENERAL TAX LIST AND DUPLICATE OF REAL AND PUBLIC UTILITY PROPERTY  
COUNTY REAL ESTATE TAXES AND SPECIAL ASSESSMENTS  
15-PERRY TWP-SOUTH POINT DELTA S.D.

12/27/93

TAX YEAR 1993  
INTEREST RATE  
PAGE NO 2308

OWNER'S NAME MAILING ADDRESS	DESCRIPTION			TAXES CHARGED	DECEMBER TAXES	PENALTY	JUNE TAXES	PENALTY	TOTAL DELINQUENT	C.D. DATE	MEMO
	LAND	IMPROVEMENTS	TOTAL VALUE								
	HOMESITE VALUE LISTED BELOW										
	490	6,310	6,800								
PRATT, FRANK P.O. BOX 725 SOUTH POINT, OHIO 45680 PARCEL-ID 15-108-0100.000	17-02-19 20	1 PT. 0042.49A	AGR USE CODE 120								
	4,460	00	4,460								
HANSHAW, IVAN & DOVELENE RT. 1, BOX 277A SOUTH POINT, OHIO 45680 PARCEL-ID 15-108-0101.000	17-02-19 20	1 PT LESS 0.63A 0001.73A	RES USE CODE 545								
	170	680	850								
CHAFFINS, LOUISE RT. 1 BOX 136 SOUTH POINT, OHIO 45680-0000 VOL 556 PG 585	-00-00 R17 T02 S20 PT 0001.38A	RES USE CODE 500									
PARCEL-ID 15-108-0102.000	00	00	00								
05-07-93 TRNSF TO 15-108-0102.000	CHAFFINS, LOUISE & BARBAR										
CHAFFINS, LOUISE & BARBARA S. TONEY RT. 1 BOX 136 SOUTH POINT, OHIO 45680-0000 VOL 578 PG 58	-00-00 R17 T02 S20 PT 0001.38A	RES USE CODE 500									
PARCEL-ID 15-108-0102.000	680	00	680								
05-07-93 TRNSF FROM 15-108-0102.000	CHAFFINS, LOUISE										
BICKERS, FREDERICK A & P. ALICE E 058 C/O STAR BANK 425 WALNUT STREET P.O. BOX 1038 CINCINNATI, OHIO 45201-1038 VOL 572 PG 5	17-02-19 20	1 PT 0000.63A	RES USE CODE 510								
PARCEL-ID 15-108-0103.000	1,400	18,110	19,510								
	HOMESITE VALUE LISTED BELOW										
	1,400	18,110	19,510								
PAULEY, SARA RT 1 BOX 132 SOUTH POINT OHIO 45680 PARCEL-ID 15-108-0200.000	17-02-19 20	1 PT. 0001.35A	RES USE CODE 545								
	1,090	1,520	2,610								
SMITH, EDWARD E. RT. 1 BOX 125 SOUTH POINT, OHIO 45680-0000 PARCEL-ID 15-108-0300.000	17-02-19 20	1 PT. 0000.64A	RES USE CODE 545								
	1,410	00	1,410								
NEAL, CHARLES H. & NEAL, DONALD B. RT. 1 BOX 126 SOUTH POINT, OHIO PARCEL-ID 15-108-0400.000	17-02-19 20	1 PT. 0000.74A	RES USE CODE 545								
	1,180	1,820	3,000								



TAX RATE 35.50  
A/R RED FACTOR 03.6662  
OTH RED FACTOR 05.8256

LAWRENCE  
TAX DISTRICT

GENERAL TAX LIST AND DUPLICATE OF REAL AND PUBLIC UTILITY PROPERTY  
COUNTY REAL ESTATE TAXES AND SPECIAL ASSESSMENTS  
15-PERRY TWP-SOUTH POINT DELTA S.D.

12/27/93

TAX YEAR 1993  
INTEREST RATE  
PAGE NO 2309

OWNER'S NAME MAILING ADDRESS	DESCRIPTION			TAXES CHARGED	DECEMBER TAXES	PENALTY	JUNE TAXES	PENALTY	TOTAL DELINQUENT	C.D. DATE	MEMO
	LAND	IMPROVEMENTS	TOTAL VALUE								
SMITH, EDWARD E. & WILMA J. RT. 1 SOUTH POINT, OHIO PARCEL-ID 15-108-0500.000	17-02-19 20 1 50' ON N SIDE OF LICK CR. 0000.20A	RES USE CODE 500									
	520	00	520								
PRATT, FRANK P.O. BOX 725 SOUTH POINT, OHIO 45680 PARCEL-ID 15-108-0600.000	17-02-19 20 1 ST HY NO 2 BLA W PT 5.68A & PARC NO 2B N PT. 0 0005.82A	USE CODE 610		12/30/93 McGinnis, Inc -							
	610	00	610								
SHUTE, LINDA M. RT 3 SOUTH POINT, OHIO 45680-0000 VOL 568 PG 288 PARCEL-ID 15-108-0700.000	17-02-19 20 1 N & E PT. 0004.89A	AGR USE CODE 100									
	510	00	510								
MAYS, RUFUS & AUDREY RT. 1 SOUTH POINT, OHIO PARCEL-ID 15-108-0701.000	17-02-19 1 N & E PT. 0000.20A	RES USE CODE 500									
	520	00	520								
MILLER, JOHN E. & MYRTLE S. RT. 1, BOX 193 SOUTH POINT, OHIO 45680 PARCEL-ID 15-108-0800.000	17-02-19 20 SW PT. 0005.09A	RES USE CODE 510									
	2,010	4,070	6,080								
	1,580	4,070	5,650								
GOODY, JOHN C/O CHARLES GOODY RT. 1, BOX 158A SOUTH POINT, OHIO 45680 PARCEL-ID 15-108-0900.000	17-2-19 & 20 23 AUD PLAT 1900 PT LESS 0.13A. BAL.=0.17ACS. RES USE CODE 510			4/11/94 Peter Goody -							
	620	640	1,260								
WEBB, KENNETH H. ET UX 022 C/O TRANSAMERICA REAL ESTATE TAX SERVICE 1105 SCHROCK RD SUITE 437 COLUMBUS, OHIO 43229 PARCEL-ID 15-108-0900.001	17-2-19 & 20 PT 23 AUD PLAT 19 00 S & E PT 0.13ACS. RES USE CODE 500										
	510	00	510								
ADKINS, EVELYN M RT 1 SOUTH POINT, OHIO 45680 VOL 572 PG 805 PARCEL-ID 15-108-1000.000	17-02-19 20 23 AUD PLAT 1900 PT. 0000.20A	RES USE CODE 510		7/11/94 Brenda Perkey Et al - 751 Rogers Ave Race Land Ky 41169 John & Christie Adkins -							
	690	6,520	7,210								
	690	6,520	7,210								
GOODY, JOHN C/O CHARLES GOODY RT. 1, BOX 158A SOUTH POINT, OHIO 45680 PARCEL-ID 15-108-1100.000	17-2-19 & 20 23 AUD PLAT 1900 PT LESS 0.49A. BAL.0.01ACS. RES USE CODE 500			4/11/94 Peter Goody -							
	110	00	110								

TAX RATE 35.50  
A/R RED FACTOR 03.6662  
OTH RED FACTOR 05.8256

LAWRENCE  
TAX DISTRICT

GENERAL TAX LIST AND DUPLICATE OF REAL AND PUBLIC UTILITY PROPERTY  
COUNTY REAL ESTATE TAXES AND SPECIAL ASSESSMENTS  
15-PERRY TWP-SOUTH POINT DELTA S.D.

12/27/93

TAX YEAR 1993  
INTEREST RATE  
PAGE NO 2310

OWNER'S NAME MAILING ADDRESS	DESCRIPTION			TAXES CHARGED	DECEMBER TAXES	PENALTY	JUNE TAXES	PENALTY	TOTAL DELINQUENT	C.D. DATE	MEMO
	LAND	IMPROVEMENTS	TOTAL VALUE								
WEBB, KENNETH H. ET UX 022 C/O TRANSAMERICA REAL ESTATE TAX SERVICE 1105 SCHROCK RD SUITE 437 COLUMBUS, OHIO 43229 PARCEL-ID 15-108-1100.001	17-2-19 & 20 23 AUD PLAT 1900 E PT 0.49ACS. RES USE CODE 510										
	1,170	7,010	8,180								
ADKINS, EVELYN M RT. 1 SOUTH POINT, OHIO 45680 VOL 572 PG 805 PARCEL-ID 15-108-1200.000	17-02-19 20 23 AUD PLAT 1900 PT. 0000.23A	RES USE CODE 500		7/11/94 Brenda Perkey Et al - 751 Rogers Ave Race Land Ky 41169 John & Christie Adkins -							
	750	00	750								
PORTER, LINDSEY & MARY V. RT. 1 BOX 287 SOUTH POINT, OHIO 45680 PARCEL-ID 15-108-1300.000	17-02-19 20 23 AUD PLAT 1900 PT. 0000.32A	RES USE CODE 510									
	910	1,530	2,440								
	910	1,410	2,320								
ROMAN, NICK & OPAL SOUTH POINT, OHIO 45680 PARCEL-ID 15-108-1400.000	17-02-19 20 23 AUD PLAT 1900 W PT. 0000.45A	RES USE CODE 510									
	1,110	5,640	6,750								
	1,110	5,240	6,350								
KEENEY, HAROLD & BONNIE RT. 1 BOX 161 SOUTH POINT, OHIO 45680 VOL 558 PG 570 PARCEL-ID 15-108-1500.000	17-02-19 20 23 AUD PLAT 1900 PT. 0000.25A	RES USE CODE 500									
	240	00	240								
WEBB, GLENN O. LIFE EST. 013 LICK CREEK RD. RT. 1 BOX 158 SOUTH POINT, OHIO 45680 VOL 570 PG 254 PARCEL-ID 15-108-1600.000	17-02-19 20 23,24 AUD PLAT 1900 0 PT. 0000.08A	RES USE CODE 500									
	130	00	130								
MILLER, DAVID T. & RITA D. 603 PIKE ST. COAL GROVE, OHIO 45638 PARCEL-ID 15-108-1700.000	17-02-19 20 24 AUD PLAT 1900 PT. 0000.08A	RES USE CODE 500		10-27-94 Robert & Beverly Miller -							
	110	00	110								
KEENEY, HAROLD & BONNIE RT. 1 BOX 161 SOUTH POINT, OHIO 45680 VOL 558 PG 570 PARCEL-ID 15-108-1800.000	17-02-19 20 24 AUD PLAT 1900 PT. 0000.12A	RES USE CODE 500									
	160	00	160								



[illegible]

OWNER'S NAME MAILING ADDRESS	DESCRIPTION			TAXES CHARGED	DECEMBER TAXES	PENALTY	JUNE TAXES	PENALTY	TOTAL DELINQUENT	C.D. DATE	MEMO
	LAND	IMPROVEMENTS	TOTAL VALUE								
ROMAN, NICK & OPAL SOUTH POINT, OHIO 45680 PARCEL-ID 15-109-0900.000	17-02-19 20 26 AUD PLAT 1900 NE COR 0000.50A	RES USE CODE 500	890	00	890						
HAMPTON, G. E. & LEONA L. 2020 S. 10TH ST. IRONTON, OHIO 45638-000 PARCEL-ID 15-109-1000.000	17-02-19 20 26 AUD PLAT 1900 N PT. 0013.00A	AGR USE CODE 121 AUV 320	00	320							
HAMPTON, G. E. & LEONA L. 2020 S. 10TH ST. IRONTON, OHIO 45638-000 PARCEL-ID 15-109-1100.000	17-02-19 20 26 AUD PLAT 1900 N PT. 0003.00A	AGR USE CODE 121 AUV 70	00	70							
JOHNSON, THEODORE C/O JOHNSON, CHARLES 9143 SO. PARNELL AVE. CHICAGO, ILL. 60620 PARCEL-ID 15-109-1200.000	17-02-19 20 7 AUD PLAT 1900 S PT. 0013.75A	AGR USE CODE 120	1,450	00	1,450						
COOLEY, JAMES R. & RITA 306 JANE RANDOLPH ST. FOREST, VA. 24551 24551 PARCEL-ID 15-109-1300.000	17-02-19 20 4 AUD PLAT 1900 SE COR. 0003.00A	RES USE CODE 500	320	00	320						
MOORE, CARL W. & RUTH RT. 1, BOX 203 SOUTH POINT, OHIO 45680 PARCEL-ID 15-109-1400.000	17-02-19 20 NE COR SE NW 0003.50A	AGR USE CODE 120	370	00	370						
WARD, JAMES A. RT. 5 BOX 483 SOUTH POINT, OHIO 45680-000 PARCEL-ID 15-109-1500.000	17-02-09 BLOCK E LOTS 7-9 INCL 0000.52A	RES USE CODE 510	1,820	600	2,420						
MARKEL, JULIA RT. 3 BOX 102 IRONTON, OHIO 45638 PARCEL-ID 15-109-1501.000	17-02-19 20 PT LOTS 10-11 BL E 0000.34A	RES USE CODE 510	1,330	6,850	8,180						
DESTOCKI, CAROL J. ET AL 2020 SO. 10TH ST IRONTON, OHIO 45638 PARCEL-ID 15-109-1600.000	17-02-19 20 PT S1/2 SEC. 0091.60A	AGR USE CODE 120 AUV 6,160	4,170	10,330							



[illegible][illegible]



**LAWRENCE**  
TAX DISTRICT

GENERAL TAX LIST AND DUPLICATE OF REAL AND PUBLIC UTILITY PROPERTY  
COUNTY REAL ESTATE TAXES AND SPECIAL ASSESSMENTS  
15-PERRY TWP-SOUTH POINT DELTA S.D.

12/27/93

TAX YEAR	1993
INTEREST RATE	
PAGE NO	2315

OWNER'S NAME MAILING ADDRESS	DESCRIPTION			TAXES CHARGED	DECEMBER TAXES	PENALTY	JUNE TAXES	PENALTY	TOTAL DELINQUENT	C.D. DATE	MEMO
	LAND	IMPROVEMENTS	TOTAL VALUE								
RT. 1 BOX 94 SOUTH POINT, OH 40000 PARCEL-ID 15-110-0900.000	WH LOTS 330T39& W END LOTS40T 0 0001.75A	USE CODE 610	190	00	190						
STALEY, W. W. RT. 7 BOX 398 SOUTH POINT, OH 40000 PARCEL-ID 15-110-1000.000	17-02-19 20 ST HY NO13LA&W-LOT S4-11&WHOLE LOTS12-14& W-LOTS1 5 0001.41A	USE CODE 610	150	00	150						
STALEY, W. W. RT. 7 BOX 398 SOUTH POINT, OH 40000 PARCEL-ID 15-110-1100.000	17-02-19 20 SY HY NO13LA MID. FR NOHIO-E R/W 0.68A& OHIO FR 0000.95A	USE CODE 610	110	00	110						
STALEY, W. W. RT. 7 BOX 398 SOUTH POINT, OH 40000 PARCEL-ID 15-110-1200.000	17-02-19 20 ST HY NO13ALA W EN DLOTS 6-13 BLOCK K 0.62A P T 0000.62A	USE CODE 610	110	00	110						
STALEY, W. W. RT. 7 BOX 398 SOUTH POINT, OH 40000 PARCEL-ID 15-110-1300.000	17-02-19 20 ST HY EASE PT PN13 ALA VA FROM PLEASANT TO ER/W 0 0000.19A	USE CODE 610	110	00	110						
STALEY, W. W. RT. 7 BOX 398 SOUTH POINT, OHIO PARCEL-ID 15-110-1400.000	17-02-19 20 ST HY EASE PT PN13 BLA W END LOTS 8-13 BLF 0.30A 0000.30A	USE CODE 610	110	00	110						
STALEY, W. W. RT. 7 BOX 398 SOUTH POINT, OHIO 45680 PARCEL-ID 15-110-1500.000	17-02-19 20 CENTRAL FROM E R/W TO GRANDVIEW 0.30A PT S1/2 SE C 0000.30A	USE CODE 610	110	00	110						
STALEY, W. W. RT. 7 BOX 398 SOUTH POINT, OHIO PARCEL-ID 15-110-1600.000	17-02-19 20 ST HY EASE PT PN13 BLA GRANDVIEW FR CEN TO E R/ W 0000.25A	USE CODE 610	110	00	110						
STALEY, W. W. RT. 7 BOX 398 SOUTH POINT, OHIO PARCEL-ID 15-110-1700.000	17-02-19 20STHY EA PT PN13 BLA EPT L1 ALL2&3SW PT L4-6NW C L2 0 0001.28A	USE CODE 610	130	00	130						

DATE	3550	
A/R RED FACTOR		03.6662
OTH RED FACTOR		05.8256

**LAWRENCE**  
TAX DISTRICT

GENERAL TAX LIST AND DUPLICATION OF REAL AND PUBLIC UTILITY PROPERTY  
COUNTY REAL ESTATE TAXES AND SPECIAL ASSESSMENTS  
15-PERRY TWP-SOUTH POINT DELTA S.D. 12

12/27/93

TAX YEAR	1993
INTEREST RATE	
PAGE NO	2316

[illegible]



OWNER'S NAME MAILING ADDRESS	DESCRIPTION			TAXES CHARGED	DECEMBER TAXES	PENALTY	JUNE TAXES	PENALTY	TOTAL DELINQUENT	C.D. DATE	MEMO
	LAND	IMPROVEMENTS	TOTAL VALUE								
RITCHIE, ZANE E. 105 ROBERTS DRIVE SOUTH POINT, OHIO 45680 VOL 569 PG 287 PARCEL-ID 15-111-0300.005	LOT 4 SHERIDAN HEIGHTS SUBDIVISION	RES USE CODE 500 990 00 990									
FITZPATRICK, DONALD RAY RT 1 BOX 900 SOUTH POINT, OHIO 45680 VOL 581 PG 808 PARCEL-ID 15-111-0300.006	LOT 5 SHERIDAN HEIGHTS SUBDIVISION	RES USE CODE 500 00 00 00									
10-07-93 TRNSF FROM 15-111-0300.006 11-24-93 TRNSF TO 15-111-0300.006	FITZPATRICK, RUTH KAYLOR, DON LEE & BROWN,										
KAYLOR, DON LEE & BROWN, PHYLLIS A. RT 5 BOX 529 E SOUTH POINT, OHIO 45680 VOL 581 PG 808 PARCEL-ID 15-111-0300.006	LOT 5 SHERIDAN HEIGHTS SUBDIVISION	RES USE CODE 500 530 00 530									
11-24-93 TRNSF FROM 15-111-0300.006	FITZPATRICK, DONALD RAY										
FITZPATRICK, RUTH 105 ROBERTS DRIVE SOUTH POINT, OHIO 45680 VOL 547 PG 629 PARCEL-ID 15-111-0300.006	LOT 5 SHERIDAN HEIGHTS SUBDIVISION	RES USE CODE 500 00 00 00									
10-07-93 TRNSF TO 15-111-0300.006	FITZPATRICK, DONALD RAY										
FITZPATRICK, RUTH 105 ROBERTS DRIVE SOUTH POINT, OHIO 45680 VOL 547 PG 629 PARCEL-ID 15-111-0300.007	LOT 6 SHERIDAN HEIGHTS SUBDIVISION	RES USE CODE 500 00 00 00									
10-07-93 TRNSF TO 15-111-0300.007	FITZPATRICK, DONALD RAY										
FITZPATRICK, DONALD RAY RT 1 BOX 900 SOUTH POINT, OHIO 45680 VOL 581 PG 808 PARCEL-ID 15-111-0300.007	LOT 6 SHERIDAN HEIGHTS SUBDIVISION	RES USE CODE 500 530 00 530	12/20/93								
10-07-93 TRNSF FROM 15-111-0300.007	FITZPATRICK, RUTH		Scott Lee & Janet Lee Vespene -								
FITZPATRICK, DONALD RAY RT 1 BOX 900 SOUTH POINT, OHIO 45680 VOL 581 PG 808 PARCEL-ID 15-111-0300.008	LOT 7 SHERIDAN HEIGHTS SUBDIVISION	RES USE CODE 500 530 00 530									
10-07-93 TRNSF FROM 15-111-0300.008	FITZPATRICK, RUTH		Andrew S & Rebecca A Mann -								

[illegible]



OWNER'S NAME MAILING ADDRESS		DESCRIPTION			TAXES CHARGED	DECEMBER TAXES	PENALTY	JUNE TAXES	PENALTY	TOTAL DELINQUENT	C.D. DATE	MEMO
		LAND	IMPROVEMENTS	TOTAL VALUE								
1231 NAVAJO TR IRONTON, OHIO VOL 573 PG 21 PARCEL-ID 15-111-0900.000	45638	SS 13.23	BAL=2.82ACRES RES USE CODE 510	510								
		3,300	580	3,880								
		HOMESITE VALUE LISTED BELOW										
		2,760	00	2,760								
WALDEN, THOMAS A 1231 NAVAJO TRAIL IRONTON, OHIO VOL 573 PG 23 PARCEL-ID 15-111-0900.001	45638	17-02-19 20 PT IN S 1/2 SEC PT 10.55ACRES	RES USE CODE 500	500								
		2,780	00	2,780								
WALDEN, HAROLD N RT 5 BOX 481 SOUTH POINT, OHIO VOL 573 PG 25 PARCEL-ID 15-111-0900.002	45680	17-02-19 20 PT IN S 1/2 SEC 1.0 2ACRES	RES USE CODE 599	599								
		2,640	320	2,960								
WALDEN, LOU ANN RT 5 BOX 480 SOUTH POINT, OHIO VOL 573 PG 27 PARCEL-ID 15-111-0900.003	45680	17-02-19 20 PT IN S 1/2 SEC PT 1.66ACRES	RES USE CODE 510	510								
		2,830	7,350	10,180								
WALDEN, HAROLD N. & PATRICIA RT. 5, BOX 481 SOUTH POINT, OHIO PARCEL-ID 15-111-0901.000	45680	17-02-19 R17 T02 S20 PT IN S1/2 SEC 0000.17A	RES USE CODE 510	510								
		1,240	16,080	17,320								
		HOMESITE VALUE LISTED BELOW										
		1,240	16,080	17,320								
FLOYD, DALE & BRENDA RT. 5 BOX 481-A SOUTH POINT, OHIO PARCEL-ID 15-111-0902.000	45680-0000	17-02-19 20 PT IN S 1/2 SEC 0000.90A	RES USE CODE 545	545								
		3,060	850	3,910								
WARD, JESSE HELTON RT. 5 BOX 483 SOUTH POINT, OHIO VOL 566 PG 692 PARCEL-ID 15-111-1000.000	45680	17-02-19 20 LOT 5-E1/2 LOT 6 WH BL E PT IN S1/2 SEC. 0000.24A	RES USE CODE 510	510								
		1,080	2,650	3,730								
		HOMESITE VALUE LISTED BELOW										
		1,080	2,650	3,730								
HAMPTON, GIDEON E. INC., A CORP. 2020 S. 10TH ST. IRONTON, OHIO PARCEL-ID 15-111-1100.000	45638	17-02-19 20 24.91' X 50' OFF N END LOT 17 BL. A 0000.03A	RES USE CODE 500	500								
		140	00	140								
HAMPTON, GIDEON E. & LEONA L. 2020 S. 10TH ST. IRONTON, OHIO PARCEL-ID 15-111-1200.000	45638	17-02-19 20 125.09' X 50' OFF S END LOT 17 BL. A 0000.14A	RES USE CODE 500	500								
		220	00	220								

[illegible]







TAX RATE 35.50  
A/R RED FACTOR 03.6662  
OTH RED FACTOR 05.8256

LAWRENCE  
TAX DISTRICT

GENERAL TAX LIST AND DUPLICATE OF REAL AND PUBLIC UTILITY PROPERTY  
COUNTY REAL ESTATE TAXES AND SPECIAL ASSESSMENTS  
15-PERRY TWP-SOUTH POINT DELTA S.D.

12/27/93

TAX YEAR 1993  
INTEREST RATE  
PAGE NO 2323

OWNER'S NAME MAILING ADDRESS	DESCRIPTION			TAXES CHARGED	DECEMBER TAXES	PENALTY	JUNE TAXES	PENALTY	TOTAL DELINQUENT	C.D. DATE	MEMO
	LAND	IMPROVEMENTS	TOTAL VALUE								
BOGGS, VIRGINIA ANN RT. 1 BOX 367 PEDRO, OHIO 45659 PARCEL-ID 15-113-0200.000	17-02-19 20 LOT 15,16,17 BLOCK H & PT. E 0000.76A	W1/2 PL RES USE CODE 500	300 00 300								
BOGGS, JOHN CURTIS & LORETTA RT. 5 BOX 512 SOUTH POINT, OHIO 45680-000 PARCEL-ID 15-113-0300.000	17-02-19 20 LOT 18 BLOCK H & PT. W 1/2 0000.20A	PLEASAN RES USE CODE 500	110 00 110								
PHABL, INC. C/O MELVIN BORIGHT P.O. BOX 395 SOUTH POINT, OHIO 45680 PARCEL-ID 15-113-0400.000	17-02-19 20 PT S1/2 SEC LOTS 13, 14 BL. H X 0000.34A	100' COM USE CODE 419	7,140 30,490 37,630								
FITZPATRICK, DEBRA M RT 5 BOX 662-A SOUTH POINT, OHIO 45680 VOL 571 PG 729 PARCEL-ID 15-113-0500.000	17-02-19 20 PT S1/2 SEC PT. 0000.17A	RES USE CODE 510	1,050 7,570 8,620								Carl D. & Shelly L. Patrick
WINDHORST, DOUGLAS 022 C/O TRANSAMERICA REAL ESTATE TAX SERVICE 1105 SCHROCK RD SUITE 437 COLUMBUS, OHIO 43229 PARCEL-ID 15-113-0600.000	17-02-19 20 PT S1/2 SEC. LOTS 5, 6 BL. A 0000.34A	RES USE CODE 510	2,100 7,050 9,150 HOMESITE VALUE LISTED BELOW 2,100 6,500 8,600								
ASHBY, VIRGINIA SUE RT 5 BOX 464 SOUTH POINT, OHIO 45680 VOL 568 PG 137 PARCEL-ID 15-113-0700.000	17-02-19 20 PT S1/2 SEC LOTS 3 & 4 BL. A 1 0000.35A	100' X COM USE CODE 499	4,900 15,020 19,920								
PHABL, INC. C/O MELVIN BORIGHT P.O. BOX 395 SOUTH POINT, OHIO 45680 PARCEL-ID 15-113-0800.000	17-02-19 20 PT S1/2 SEC PT. 0000.34A	COM USE CODE 456	3,570 470 4,040								
BLANKENSHIP, PIERCE & SYLVIA P.O. BOX 818 WAYNE, W. VA. 25570 VOL 582 PG 125 PARCEL-ID 15-113-0900.000	17-02-19 20 PT S1/2 SEC PT. LOT 5 BLOCK H 5 0000.17A	50' X 1 RES USE CODE 510	1,310 4,170 5,480 HOMESITE VALUE LISTED BELOW 1,310 4,050 5,360								
10-15-93 TRNSF FROM 15-113-0900.000 10-22-93 43.60 MILLS, WALTER RT.5 BOX 491	17-02-19 20 PT S1/2 SEC PT. LOT 5 BLOCK H	50' X 1									

TAX RATE 35.50  
A/R RED FACTOR 03.6662  
OTH RED FACTOR 05.8256

LAWRENCE  
TAX DISTRICT

GENERAL TAX LIST AND DUPLICATE OF REAL AND PUBLIC UTILITY PROPERTY  
COUNTY REAL ESTATE TAXES AND SPECIAL ASSESSMENTS  
15-PERRY TWP-SOUTH POINT DELTA S.D.

12/27/93

TAX YEAR 1993  
INTEREST RATE  
PAGE NO 2324

OWNER'S NAME MAILING ADDRESS	DESCRIPTION			TAXES CHARGED	DECEMBER TAXES	PENALTY	JUNE TAXES	PENALTY	TOTAL DELINQUENT	C.D. DATE	MEMO
	LAND	IMPROVEMENTS	TOTAL VALUE								
SOUTH POINT, OHIO 45680 PARCEL-ID 15-113-0900.000	5 0000.17A	RES USE CODE 510	00 00 00								
10-15-93 TRNSF TO 15-113-0900.000	BLANKENSHIP, PIERCE & SYL										
MC COMAS, FRANCES L. RT. 5 492 SOUTH POINT OHIO 45680 Y PARCEL-ID 15-113-1000.000	17-02-19 20 PT S1/2 SEC PT LOT 4 BLOCK H 50' X 150' 0000.17A	RES USE CODE 545	1,310 970 2,280								86 Township Rd 616 S.P.O. Anna Paulette Jones
CARMAN, CLYDE VERNON & SARA ANN RT. 5 BOX 490 SOUTH POINT, OHIO 45680 PARCEL-ID 15-113-1100.000	17-02-19 20 PT S1/2 SEC PT 100' X 150' 0000.34A	LOT 6 & RES USE CODE 510	2,630 7,140 9,770 HOMESITE VALUE LISTED BELOW 2,630 7,140 9,770								
COGAN, KENNETH & ALBERT RT. 5, BOX 493 SOUTH POINT, OHIO 45680 RT 42 PARCEL-ID 15-113-1200.000	17-2-19 19/20 PT S1/2 SEC LESS 0.09A BAL= 0.25A	COM USE CODE 455	1,180 20,500 21,680								
COGAN, KENNETH E. & JANICE A. RT. 5 BOX 493 SOUTH POINT, OHIO 45680 PARCEL-ID 15-113-1200.001	17-2-19/20 PT S 1/2 SEC FORMER LY LOTS 9 & 10 BLK J 0.09ACS	COM USE CODE 499	250 9,330 9,580								Kenneth E. Cogan
BOGGS, JOHN C. & LORETTA J. RT. 5 BOX 512 SOUTH POINT, OHIO 45680-000 PARCEL-ID 15-113-1300.000	17-02-19 PT S1/2 SEC. LOTS 8 9 BLOCK H 0000.35A	RES USE CODE 510	2,630 3,840 6,470								
BRAMMER, ROBERT E. & EMMA JEAN RT. 5 BOX 488 SOUTH POINT, OHIO 45680 PARCEL-ID 15-113-1400.000	17-02-19 20 10 WHOLE BLOCK H 0000.17A	RES USE CODE 599	1,310 570 1,880								
BRAMMER, ROBERT E. & EMMA JEAN RT. 5 BOX 488 SOUTH POINT, OHIO 45680 PARCEL-ID 15-113-1500.000	17-02-19 20 W1/2 75' ON GRANDVIEW X 100' A 0000.17A	ON MIDL RES USE CODE 510	1,610 7,580 9,190 HOMESITE VALUE LISTED BELOW 1,610 7,580 9,190								
HAMPTON, GIDEON E. INC., A CORP. 2020 S. 10TH ST. IRONTON, OHIO 45638 PARCEL-ID 15-113-1600.000	17-02-19 20 E1/2 75' ON GRANDVIEW X 100' 0 0000.17A	E 1/2 L RES USE CODE 500	1,210 00 1,210								



TAX RATE 35.50  
A/R RED FACTOR 03.6662  
OTH RED FACTOR 05.8256

LAWRENCE  
TAX DISTRICT

GENERAL TAX LIST AND DUPLICATE OF REAL AND PUBLIC UTILITY PROPERTY  
COUNTY REAL ESTATE TAXES AND SPECIAL ASSESSMENTS  
15-PERRY TWP-SOUTH POINT DELTA S.D.

12/27/93

TAX YEAR 1993  
INTEREST RATE  
PAGE NO 2325

OWNER'S NAME MAILING ADDRESS	DESCRIPTION			TAXES CHARGED	DECEMBER TAXES	PENALTY	JUNE TAXES	PENALTY	TOTAL DELINQUENT	C.D. DATE	MEMO
	LAND	IMPROVEMENTS	TOTAL VALUE								
BOGGS, JOHN CURTIS & LORETTA RT. 5 BOX 512 SOUTH POINT, OHIO 45680 PARCEL-ID 15-113-1700.000	17-02-19 20 PT S1/2 SEC PT. 0000.86A	RES USE CODE 500	2,850 00 2,850								
JORDAN, MAXWELL & MILDRED M. RT. 5 BOX 469 SOUTH POINT, OHIO 45680-000 PARCEL-ID 15-113-1800.000	17-02-19 20 PT S1/2 SEC. LOT 25 BLOCK A 0000.17A	RES USE CODE 510	1,310 3,070 4,380 HOMESITE VALUE LISTED BELOW 1,310 2,550 3,860								
JORDAN, MAXWELL & MILDRED M. RT. 5 BOX 469 SOUTH POINT, OHIO 45680-000 PARCEL-ID 15-114-0100.000	17-02-19 20 PT S1/2 SEC 50' X 150' LOT 26 BLOCK A 0000.17A	RES USE CODE 510	1,310 3,500 4,810								
JOY, ROBERT RAY & ADDIE MAE DE NNIN RT. 5 BOX 462 SOUTH POINT, OHIO 45680 VOL 564 PG 450 PARCEL-ID 15-114-0200.000	17-02-19 20 PT S1/2 SEC FORMERLY LOTS 9,10 BLOCK A 0000.34A	RES USE CODE 510	2,100 8,040 10,140 HOMESITE VALUE LISTED BELOW 2,100 7,370 9,470								
WARD, JAMES A. III RT. 5 BOX 483 SOUTH POINT, OHIO PARCEL-ID 15-114-0300.000	17-2-20 20 PT S 1/2 SEC TRACTS 17-23 101.72 AUV	AGR USE CODE 120	6,410 3,780 10,190								
BRUMFIELD, AUDREY RT. 5 BOX 463 SOUTH POINT, OHIO PARCEL-ID 15-114-0400.000	17-02-19 20 50' X 150' FORMERLY LOT 7 BLOCK A 0000.17A	RES USE CODE 510	1,050 8,840 9,890 HOMESITE VALUE LISTED BELOW 1,050 8,760 9,810								
DAVIDSON, DONALD L. & JACK E. DAVIDSON RT. 5 BX 468 SOUTH POINT, OHIO 45680 VOL 545 PG 520 PARCEL-ID 15-114-0500.000	17-02-19 20 PT S1/2 SEC PT. 0000.34A	RES USE CODE 510	2,630 9,870 12,500 HOMESITE VALUE LISTED BELOW 2,630 4,680 7,310								
BOGGS, G. S., V. A. & O. W. SOUTH POINT, OHIO PARCEL-ID 15-114-0600.000	17-02-19 20 PT S1/2 SEC. PT. IN SW 0000.19A	RES USE CODE 500	1,680 00 1,680								
STAPLETON, JANET C/O KATHY WILEY RT 5 BOX 508	17-02-19 20 PT S1/2 SEC. 0000.31A	RES USE CODE 510									

TAX RATE 35.50  
A/R RED FACTOR 03.6662  
OTH RED FACTOR 05.8256

LAWRENCE  
TAX DISTRICT

GENERAL TAX LIST AND DUPLICATE OF REAL AND PUBLIC UTILITY PROPERTY  
COUNTY REAL ESTATE TAXES AND SPECIAL ASSESSMENTS  
15-PERRY TWP-SOUTH POINT DELTA S.D.

12/27/93

TAX YEAR 1993  
INTEREST RATE  
PAGE NO 2326

OWNER'S NAME MAILING ADDRESS	DESCRIPTION			TAXES CHARGED	DECEMBER TAXES	PENALTY	JUNE TAXES	PENALTY	TOTAL DELINQUENT	C.D. DATE	MEMO
	LAND	IMPROVEMENTS	TOTAL VALUE								
SOUTH POINT, OHIO 45680 PARCEL-ID 15-114-0700.000	2,520 5,400 7,920 HOMESITE VALUE LISTED BELOW 2,520 5,400 7,920										
ASHWORTH, GARY E. & DEWANNA L. RT. 2, BOX 105 1/2 PEDRO, OHIO 45659 PARCEL-ID 15-114-0800.000	17-02-19 20 W PTS. LOTS 29, 30, 31, 32 BLOCK 1 0000.25A	RES USE CODE 510	1,970 10,410 12,380 HOMESITE VALUE LISTED BELOW 1,970 9,970 11,940								WD 3/22/94 Robin Patrick & Ronnie Patrick Rt 5, Box 498 Euclid Avenue S.P.
ASHWORTH, GARY E. & DEWANNA L. GRANDVIEW AVE. SOUTH POINT, OHIO 45680 PARCEL-ID 15-114-0900.000	17-02-19 20 ST HY EASE PARC NO 14 LA E PTS. LOTS 29, 0000.37A	USE CODE 610	110 00 110								WD 3/22/94 Robin Patrick & Ronnie Patrick.
IMES, ROBERT E. & JANET RT. 5 BOX 466 SOUTH POINT, OHIO 45680 PARCEL-ID 15-114-1000.000	17-02-19 20 PT S1/2 SEC IN SE LOT 31 BLOCK A 0000.11A	RES USE CODE 520	1,080 3,960 5,040								
IMES, ROBERT E. & JANET RT. 5 BOX 466 SOUTH POINT, OHIO 45680 PARCEL-ID 15-114-1100.000	17-02-19 20 PT S1/2 SEC. IN SE LOT 32 BLOCK A 0000.18A	RES USE CODE 510	1,310 9,030 10,340 HOMESITE VALUE LISTED BELOW 1,310 9,030 10,340								
HUNTER, WARREN DEAN & CHERYL RT. 5 BOX 504 SOUTH POINT, OHIO 45680 PARCEL-ID 15-114-1200.000	17-02-19 R17 T02 S20 PT S1/2 SEC IN SE FORMERLY BL LOTS 15 0000.16A	RES USE CODE 500	1,280 00 1,280								
ASHWORTH, GARY RT. 2, BOX 105 1/2 PEDRO, OHIO 45659 PARCEL-ID 15-114-1201.000	17-02-19 R17 T02 S20 LOTS 16 0000.00A	RES USE CODE 500	960 00 960								
ASHWORTH, WILLIAM F & ORPNA LIFE ESTATE R.R. 5 BOX 503 SOUTH POINT, OH. 45680 PARCEL-ID 15-114-1300.000	17-02-19 20 PT S1/2 SEC. IN SW FORMERLY BLOCK 1 0000.16A	RES USE CODE 510	1,280 6,050 7,330 HOMESITE VALUE LISTED BELOW 1,280 5,950 7,230								
ASHWORTH, GARY RT. 2, BOX 105 1/2 PEDRO, OHIO 45659 PARCEL-ID 15-114-1400.000	17-02-19 20 PT S1/2 SEC. IN SE FORMERLY BLOCK I 50' X 1 3 0000.16A	RES USE CODE 500	950 00 950								



[illegible]

OWNER'S NAME MAILING ADDRESS	DESCRIPTION			TAXES CHARGED	DECEMBER TAXES	PENALTY	JUNE TAXES	PENALTY	TOTAL DELINQUENT	C.D. DATE	MEMO
	LAND	IMPROVEMENTS	TOTAL VALUE								
FITZPATRICK, DONALD R. RT. 1 BOX 900 SOUTH POINT, OHIO 45680 VOL 549 PG 313 PARCEL-ID 15-115-0400.000	2,270	9,200	11,470	17-02-19 20 PT S1/2 SEC IN SW LOTS 9, 10 BLOCK I LESS .15 B AL=0.19ACR RES USE CODE 510							
FITZPATRICK, DONALD RAY JR. & THERSA P.O. BOX 664 SOUTH POINT, OHIO 45680 VOL 549 PG 313 PARCEL-ID 15-115-0400.001	1,680	6,440	8,120	17-02-19 20 PT S1/2 SEC IN SW LOTS 9, 10 BLOCK I PT .15 ACRES RES USE CODE 510							
02-16-93 TRNSF TO 15-115-0400.001 FITZPATRICK, DONALD R.											
FITZPATRICK, DONALD R. RT 1 BOX 900 SOUTH POINT, OHIO 45680 VOL 575 PG 39 PARCEL-ID 15-115-0400.001	1,420	8,630	10,050	17-02-19 20 PT S1/2 SEC IN SW LOTS 9, 10 BLOCK I PT .15 ACRES RES USE CODE 510							
02-16-93 TRNSF FROM 15-115-0400.001 FITZPATRICK, DONALD RAY J											
BOGGS, O. W. C/O VIRGINIA ANN BOGGS RT. 1, BOX 367 PEDRO, OHIO 45659 PARCEL-ID 15-115-0500.000	4,200	00	4,200	17-02-19 20 PT S1/2 SEC. PT. IN SW 0000.68A RES USE CODE 500							
ACKERMAN, ROBERT J. P.O. BOX 434 IRONTON, OHIO 45638 VOL 567 PG 5 PARCEL-ID 15-115-0600.000	2,450	00	2,450	17-02-19 20 PT S PT S1/2 SEC. PT. IN SW 0000.35A COM USE CODE 400							
RILEY, LEONORA RT. 5 BOX 497 SOUTH POINT, OHIO 45680 PARCEL-ID 15-115-0700.000	2,520	7,390	9,910	17-02-19 20 PT S1/2 SEC. PT IN SW LOTS 23, 24 B 0000.31A RES USE CODE 510							
STAPLETON, OTTO & RUTH RT. 5, BOX 499 SOUTH POINT, OHIO 45680 PARCEL-ID 15-115-0800.000	2,020	4,530	6,550	17-02-19 20 W PTS. LOTS 27 & 28 BLOCK I 0000.26A RES USE CODE 510							
STAPLETON, OTTO & RUTH RT. 5, BOX 499 SOUTH POINT, OHIO 45680 PARCEL-ID 15-115-0900.000	2,020	4,400	6,420	17-02-19 20 ST HY PARC N015LA NECORL28 0.001A&E PTS LOT27-2 B 0000.06A USE CODE 610							



**LAWRENCE**  
TAX DISTRICT

GENERAL TAX LIST AND DUPLICATE OF REAL AND PUBLIC UTILITY PROPERTY  
COUNTY REAL ESTATE TAXES AND SPECIAL ASSESSMENTS  
15-PERRY TWP-SOUTH POINT DELTA S.D.

TAX YEAR 1993  
INTEREST RATE  
PAGE NO 2329

[illegible]

TAX DATE 33.50  
A/R RED FACTOR 03.6662  
OTH RED FACTOR 05.8256

**LAWRENCE**  
TAX DISTRICT

GENERAL TAX LIST AND DUPLICATION OF REAL AND PUBLIC UTILITY PROPERTY  
COUNTY REAL ESTATE TAXES AND SPECIAL ASSESSMENTS  
15-PERRY TWP-SOUTH POINT DELTA S.D. 12

TAX YEAR 1993  
INTEREST RATE  
PAGE NO 2330

OWNER'S NAME MAILING ADDRESS	DESCRIPTION			TAXES CHARGED	DECEMBER TAXES	PENALTY	JUNE TAXES	PENALTY	TOTAL DELINQUENT	C.D. DATE	MEMO
	LAND	IMPROVEMENTS	TOTAL VALUE								
2020 S. 10TH ST. IRONTON, OHIO 45638 PARCEL-ID 15-115-1800.000	0000.03A	RES USE CODE 500	140	00	140						
HAMPTON, GIDEON E. & LEONA L. 2020 SO. 10TH. ST. IRONTON, OHIO 45638 PARCEL-ID 15-116-0100.000	17-02-19 20 PT. W 1/2 CEN AVE E OF LOT 17 BLOCK A 0000.06A	RES USE CODE 500	180	00	180						
WARD, JAMES A. RT. 5 BOX 403 CHESAPEAKE, OHIO 45619-000 VOL 266 PG 204 PARCEL-ID 15-116-0200.000	17-02-19 20 PT. W 1/2 CEN AVE ST. HY EA PA NO 17 ALA 0000.08A	USE CODE 610	110	00	110						
WARD, JAMES A. III RT. 5 BOX 483 SOUTH POINT, OHIO PARCEL-ID 15-116-0300.000	17-02-19 20 WALNUT AVE FROM N LINE TO GRANDVIEW TO WLINE OF 0002.47A	RES USE CODE 500	260	00	260						
<i>us 116-0400</i> LAWRENCE COUNTY, OHIO PARCEL-ID 15-116-0400.000	17-02-19 20 W 1/2 & NE COR. OF EUCLID AVE. FM GRVW. 200' N A D 0000.13A	USE CODE 610	110	00	110						
LAWRENCE COUNTY, OHIO PARCEL-ID 15-116-0500.000	17-02-19 20 E 1/2 OF EUCLID AVE FROM GRANDVIEW 175' NO R 0000.10A	USE CODE 610	110	00	110						
WEBB, JACK & GERALDINE RT. 5 BOX 577 SOUTH POINT, OHIO 45680 VOL 571 PG 575 PARCEL-ID 15-116-0600.000	17-02-19 20 3 PARCEL 1 156.12 'ON RD. X 136' 0000.06A	RES USE CODE 500	280	00	280						
WEBB, JACK & GERALDINE RT. 5 BOX 577 SOUTH POINT, OHIO 45680-0000 PARCEL-ID 15-116-0700.000	17-02-19 20 3 PT. PARCEL 1 0000.28A	RES USE CODE 510	590	8,890	9,480						
		HOMESITE VALUE LISTED BELOW	590	8,890	9,480						
FITZPATRICK, DONALD R. 058 C/O TRANSAMERICA REAL ESTATE TAX SERVICE 1105 SCHROCK RD SUITE 437 COLUMBUS, OHIO 43229 VOL 571 PG 493 PARCEL-ID 15-116-0800.000	17-02-19 20 3 PARCEL 3 70' ON RD. X 136' 0000.19A	RES USE CODE 500	00	00	00						



TAX RATE 35.50  
A/R RED FACTOR 03.6662  
OTH RED FACTOR 05.8256

LAWRENCE  
TAX DISTRICT

GENERAL TAX LIST AND DUPLICATE OF REAL AND PUBLIC UTILITY PROPERTY  
COUNTY REAL ESTATE TAXES AND SPECIAL ASSESSMENTS  
15-PERRY TWP-SOUTH POINT DELTA S.D.

12/27/93

TAX YEAR 1993  
INTEREST RATE  
PAGE NO 2331

OWNER'S NAME MAILING ADDRESS	DESCRIPTION			TAXES CHARGED	DECEMBER TAXES	PENALTY	JUNE TAXES	PENALTY	TOTAL DELINQUENT	C.D. DATE	MEMO
	LAND	IMPROVEMENTS	TOTAL VALUE								
01-22-93 TRNSF TO 15-116-0800.000 HANKINS, BETHEL A.											
HANKINS, BETHEL A. RT. 5 BOX 576 SOUTH POINT, OHIO 45680 VOL 574 PG 449 PARCEL-ID 15-116-0800.000	17-02-19 20 3 PARCEL 3 70' ON RD. X 136' 0000.19A	RES USE CODE 510	890 12,120 13,010								
01-22-93 TRNSF FROM 15-116-0800.000 FITZPATRICK, DONALD R.											
FITZPATRICK, DONALD R. RT. 1 BOX 900 SOUTH POINT, OHIO 45680 VOL 575 PG 428 PARCEL-ID 15-116-0900.000	17-02-19 20 3 PARCEL 2 70' ON RD. X 136' 0000.19A	RES USE CODE 500	00 00 00								
03-05-93 TRNSF TO 15-116-0900.000 SALMONS, GLENNA M.											
SALMONS, GLENNA M. RT. 5 BOX 575-5 SOUTH POINT, OHIO 45680 VOL 575 PG 434 PARCEL-ID 15-116-0900.000	17-02-19 20 3 PARCEL 2 70' ON RD. X 136' 0000.19A	RES USE CODE 510	670 13,200 13,870								
03-05-93 TRNSF FROM 15-116-0900.000 FITZPATRICK, DONALD R.											
MC KEE, JULIA & RITCHIE ANNETTE C/O EDRA W. BRUBAKER ROUTE 5 BOX 534 SOUTH POINT, OHIO 45680 PARCEL-ID 15-116-1400.000	17-2-19 & 20 4 W OF SEC LINE, LESS 4.76A. BAL. 17.04ACS. 0000.19A	AGR USE CODE 100	1,790 00 1,790								
MCGINNIS, INC. PO BOX 534 SOUTH POINT, OHIO 45680 2 PARC:11-28-84:FOR \$75000.00 PARCEL-ID 15-116-1400.001	17-2-19 & 20 W PT 4 W OF SEC L INE 2.95ACS. 0000.19A	COM USE CODE 400	310 00 310								
RITCHIE, ANNETTE & ZANE RT. 5 BOX 534 SOUTH POINT, OHIO 45680 PARCEL-ID 15-116-1401.000	17-02-19 20 4 PT W OF SEC LINE 0001.16A	RES USE CODE 500	830 00 830								
DAVENPORT, HARRIET M. LIFE EST C/O RICHARD DEVENPORT 2503 LINDENWOOD DR. WEXFORD, PA. 15090 PARCEL-ID 15-116-1402.000	17-02-19 20 4 PT W OF SEC LINE PT 0000.65A	RES USE CODE 500	1,080 00 1,080								
RICE, MARK D. & TERESA L. 019 C/O SOURCE ONE MORTGAGE SE CO 27555 FARMINGTON ROAD	-00-00 1 TODDS ACRES LESS 7' X 14' 0000.00A	RES USE CODE 510									

TAX RATE 35.50  
A/R RED FACTOR 03.6662  
OTH RED FACTOR 05.8256

LAWRENCE  
TAX DISTRICT

GENERAL TAX LIST AND DUPLICATE OF REAL AND PUBLIC UTILITY PROPERTY  
COUNTY REAL ESTATE TAXES AND SPECIAL ASSESSMENTS  
15-PERRY TWP-SOUTH POINT DELTA S.D.

12/27/93

TAX YEAR 1993  
INTEREST RATE  
PAGE NO 2332

OWNER'S NAME MAILING ADDRESS	DESCRIPTION			TAXES CHARGED	DECEMBER TAXES	PENALTY	JUNE TAXES	PENALTY	TOTAL DELINQUENT	C.D. DATE	MEMO
	LAND	IMPROVEMENTS	TOTAL VALUE								
P.O. BOX 1800 FARMINGTON HILLS, M 48018 VOL 549 PG 494 PARCEL-ID 15-116-1500.000	2,480	8,960	11,440								
VILLAGE OF SOUTH POINT VILLAGE HALL SOUTH POINT, OHIO 45680-000 PARCEL-ID 15-116-1501.000	-00-00 1 TODDS ACRES 7' X 14' ONLY 0000.00A	USE CODE 630	110 00 110								
PERTEE, SANDRA K. RT. 5 BOX 573 SOUTH POINT, OHIO 45680 PARCEL-ID 15-116-1600.000	LOT 2 TODD'S ACRES 0000.00A	RES USE CODE 510	2,760 8,960 11,720								
SULLIVAN, CAROLYN RT. 5 BOX 572 SOUTH POINT, OHIO 45680 41,500 12-12-86 PARCEL-ID 15-116-1700.000	-00-00 TODD'S ACRES 3 0000.00A	RES USE CODE 510	2,760 9,110 11,870								
PAULEY, KAREN S. RT. 5 BOX 571 SOUTH POINT, OHIO 45680 41,500 12-12-86 PARCEL-ID 15-116-1800.000	-00-00 TODD'S ACRES 4 0000.00A	RES USE CODE 510	2,760 9,050 11,810								
11-05-93 205.34 HOLDERBY, GREGORY A. & PEGGY A	-00-00 TODD'S ACRES 5 0000.00A	RES USE CODE 599	2,760 1,230 3,990								
HOLDERBY, GREGORY A. & PEGGY A	-00-00 TODD'S ACRES 6 0000.00A	RES USE CODE 510	2,760 16,100 18,860								
FRY, ALICE Y. RT. 5 BOX 542 SOUTH POINT, OHIO 45680-000 PARCEL-ID 15-117-0300.000	-00-00 TODD'S ACRES 7 0000.00A	RES USE CODE 510	2,440 18,430 20,870 HOMESITE VALUE LISTED BELOW 2,440 18,430 20,870								
FRY, ALICE Y. RT. 5 BOX 542 SOUTH POINT, OHIO 45680-000 PARCEL-ID 15-117-0400.000	-00-00 TODD'S ACRES 8 0000.00A	RES USE CODE 500	2,300 00 2,300								



TAX RATE 35.50  
A/R RED FACTOR 03.6662  
OTH RED FACTOR 05.8256

LAWRENCE  
TAX DISTRICT

GENERAL TAX LIST AND DUPLICATE OF REAL AND PUBLIC UTILITY PROPERTY  
COUNTY REAL ESTATE TAXES AND SPECIAL ASSESSMENTS  
15-PERRY TWP-SOUTH POINT DELTA S.D.

12/27/93

TAX YEAR 1993  
INTEREST RATE  
PAGE NO 2333

OWNER'S NAME MAILING ADDRESS	DESCRIPTION			TAXES CHARGED	DECEMBER TAXES	PENALTY	JUNE TAXES	PENALTY	TOTAL DELINQUENT	C.D. DATE	MEMO
	LAND	IMPROVEMENTS	TOTAL VALUE								
CONLEY, CORINNE RUTH 022 C/O TRANSAMERICA REAL ESTATE TAX SERVICE 1105 SCHROCK RD SUITE 437 COLUMBUS, OHIO 43229 PARCEL-ID 15-117-0500.000	9 0000.00A	-00-00 TODD'S ACRES RES USE CODE 510	17,930 HOMESITE VALUE LISTED BELOW 2,560 15,370 17,930								
BROUGHTON, DOROTHY E. RT. 5 BOX 562 SOUTH POINT, OHIO 45680-000 PARCEL-ID 15-117-0600.000	10 0000.00A	-00-00 TODD'S ACRES RES USE CODE 510	15,530 HOMESITE VALUE LISTED BELOW 2,560 12,970 15,530								
CHILDERS, LLOYD DALE & GINA MA RT. 5 BOX 564 SOUTH POINT, OHIO 45680 PARCEL-ID 15-117-0700.000	11 0000.00A	-00-00 TODD'S ACRES RES USE CODE 510	19,990 HOMESITE VALUE LISTED BELOW 2,560 17,430 19,990								
07-14-93 TRNSF TO 15-117-0700.000	00	00	00								
CHRISTIAN, MARK A. & CYNTHIA S RT. 5 BOX 564 SOUTH POINT, OHIO 45680 VOL 579 PG 556 PARCEL-ID 15-117-0700.000	11 0000.00A	-00-00 TODD'S ACRES RES USE CODE 510	19,990 HOMESITE VALUE LISTED BELOW 2,560 17,430 19,990								
07-14-93 TRNSF FROM 15-117-0700.000	00	00	00								
CHURCH, CHARLES & CATHY RT. 5 BOX 566 SOUTH POINT, OHIO 45680-000 PARCEL-ID 15-117-0800.000	12 0000.00A	-00-00 TODD'S ACRES RES USE CODE 510	19,610 HOMESITE VALUE LISTED BELOW 2,560 17,050 19,610								
STUMBO, CARLA E. & SALYER, GAR Y W. 022 C/O TRANSAMERICA REAL ESTATE TAX SERVICE 1105 SCHROCK RD SUITE 437 COLUMBUS, OHIO 43229 VOL 512 PG 280 PARCEL-ID 15-117-0900.000	13 0000.00A	-00-00 TODD'S ACRES RES USE CODE 510	18,970 HOMESITE VALUE LISTED BELOW 2,560 16,410 18,970								
REFFITT, IRENE M. & MCCLEAN, A LICE J. RT. 5 BOX 568-A SOUTH POINT, OHIO 45680-0000 VOL 513 PG 785 PARCEL-ID 15-117-1000.000	14 0000.00A	-00-00 TODD'S ACRES RES USE CODE 510	18,530 HOMESITE VALUE LISTED BELOW 2,760 15,770 18,530								
REFFITT, IRENE M. & MCCLEAN, A		-00-00 TODD'S ACRES									

Irene not only In Res Life Est.  
Alice & Mc Clean -

Same -

TAX RATE 35.50  
A/R RED FACTOR 03.6662  
OTH RED FACTOR 05.8256

LAWRENCE  
TAX DISTRICT

GENERAL TAX LIST AND DUPLICATE OF REAL AND PUBLIC UTILITY PROPERTY  
COUNTY REAL ESTATE TAXES AND SPECIAL ASSESSMENTS  
15-PERRY TWP-SOUTH POINT DELTA S.D.

12/27/93

TAX YEAR 1993  
INTEREST RATE  
PAGE NO 2334

OWNER'S NAME MAILING ADDRESS	DESCRIPTION			TAXES CHARGED	DECEMBER TAXES	PENALTY	JUNE TAXES	PENALTY	TOTAL DELINQUENT	C.D. DATE	MEMO
	LAND	IMPROVEMENTS	TOTAL VALUE								
LICE J. RT. 5 BOX 568-A SOUTH POINT, OHIO 45680-0000 PARCEL-ID 15-117-1100.000	15 0000.00A	-00-00 TODD'S ACRES RES USE CODE 500	2,010 HOMESITE VALUE LISTED BELOW 2,010 00 2,010								
HORAN, ALFRED M & DORIS A RT. 5 BOX 568 SOUTH POINT, OHIO 45680 PARCEL-ID 15-117-1200.000	16 0000.00A	-00-00 TODD'S ACRES RES USE CODE 510	11,980 HOMESITE VALUE LISTED BELOW 3,010 8,970 11,980								
HORAN, ALFRED M & DORIS A RT. 5 BOX 568 SOUTH POINT, OHIO 45680 PARCEL-ID 15-117-1300.000	17 0000.00A	-00-00 TODD'S ACRES RES USE CODE 599	4,100 HOMESITE VALUE LISTED BELOW 2,920 1,180 4,100								
KEARNS, RONNIE RT 5 BOX 539-D SOUTH POINT, OHIO 45680 VOL 554 PG 652 PARCEL-ID 15-117-1400.000	18 0000.00A	-00-00 TODD'S ACRES RES USE CODE 500	00 HOMESITE VALUE LISTED BELOW 00 00 00								
12-02-92 TRNSF TO 15-117-1400.000	00	00	00								
ASHWORTH, DONALD J. & DREAMA S RT 1 BOX 539-D SOUTH POINT, OHIO 45680 VOL 573 PG 421 PARCEL-ID 15-117-1400.000	18 0000.00A	-00-00 TODD'S ACRES RES USE CODE 510	00 HOMESITE VALUE LISTED BELOW 00 00 00								
12-02-92 TRNSF FROM 15-117-1400.000	00	00	00								
05-14-93 TRNSF TO 15-117-1400.000	00	00	00								
TURNER, PAUL BERNARD & VERNA J OAN RT 5 SOUTH POINT, OHIO 45680 VOL 578 PG 168 PARCEL-ID 15-117-1400.000	18 0000.00A	-00-00 TODD'S ACRES RES USE CODE 510	16,000 HOMESITE VALUE LISTED BELOW 2,090 13,910 16,000								
05-14-93 TRNSF FROM 15-117-1400.000	00	00	00								
DUVENDECK, RICHARD L. & TERRI L. RT 5 BOX 563 SOUTH POINT, OHIO 45680 VOL 575 PG 673 PARCEL-ID 15-117-1500.000	19 0000.00A	-00-00 TODD'S ACRES RES USE CODE 510	10,670 HOMESITE VALUE LISTED BELOW 1,970 8,700 10,670								
03-17-93 TRNSF FROM 15-117-1500.000	00	00	00								
KEARNS, RONNIE		-00-00 TODD'S ACRES									

Diane R Webb -



OWNER'S NAME MAILING ADDRESS	DESCRIPTION			TAXES CHARGED	DECEMBER TAXES	PENALTY	JUNE TAXES	PENALTY	TOTAL DELINQUENT	C.D. DATE	MEMO
	LAND	IMPROVEMENTS	TOTAL VALUE								
RT 5 BOX 539-D SOUTH POINT, OHIO 45680 VOL 554 PG 652 PARCEL-ID 15-117-1500.000	19 0000.00A	RES USE CODE 500	500								
12-02-92 TRNSF TO 15-117-1500.000	00	00	00								
12-02-92 TRNSF TO 15-117-1500.000	00	00	00								
ASHWORTH, DONALD J. & DREMA S	-00-00	TODD'S ACRES									
RT 1 BOX 539-D SOUTH POINT, OHIO 45680 VOL 573 PG 421 PARCEL-ID 15-117-1500.000	19 0000.00A	RES USE CODE 510	510								
12-02-92 TRNSF FROM 15-117-1500.000	00	00	00								
03-17-93 TRNSF TO 15-117-1500.000	00	00	00								
KEARNS, RONNIE DUVENDECK, RICHARD L. & T											
SHREWSBERRY, BLANE & GLORIA C/O KILLEEN A. PRESTON RT. 5, BOX 561 A SOUTH POINT, OHIO 45680-0000 VOL 566 PG 418 PARCEL-ID 15-117-1600.000	-00-00 20 0000.00A	TODD'S ACRES RES USE CODE 510	510								
AUSTIN, ELOISE CLARE RT. 5 BOX 545 SOUTH POINT, OHIO 45680 VOL 548 PG 515 PARCEL-ID 15-117-1700.000	-00-00 21 0000.00A	TODD'S ACRES RES USE CODE 500	500								
AUSTIN, ELOISE CLARE RT. 5 BOX 545 SOUTH POINT, OHIO 45680 VOL 548 PG 515 PARCEL-ID 15-117-1800.000	-00-00 22 0000.00A	TODD'S ACRES RES USE CODE 500	500								
AUSTIN, ELOISE CLARE RT. 5 BOX 545 SOUTH POINT, OHIO 45680 VOL 548 PG 515 PARCEL-ID 15-118-0100.000	-00-00 23 0000.00A	TODD'S ACRES RES USE CODE 510	510								
AUSTIN, ELOISE CLARE RT. 5 BOX 545 SOUTH POINT, OHIO 45680 VOL 548 PG 515 PARCEL-ID 15-118-0200.000	-00-00 24 0000.00A	TODD'S ACRES RES USE CODE 500	500								
CIELEC, STEPHEN R. & BARBARA RT 5 BOX 560-A SOUTH POINT, OHIO 45680 VOL 550 PG 826 PARCEL-ID 15-118-0300.000	-00-00 25 0000.00A	TODD'S ACRES RES USE CODE 500	500								

[illegible]



TAX RATE 35.50  
A/R RED FACTOR 03.6662  
OTH RED FACTOR 05.8256

LAWRENCE  
TAX DISTRICT

GENERAL TAX LIST AND DUPLICATE OF REAL AND PUBLIC UTILITY PROPERTY  
COUNTY REAL ESTATE TAXES AND SPECIAL ASSESSMENTS  
15-PERRY TWP-SOUTH POINT DELTA S.D.

12/27/93

TAX YEAR 1993  
INTEREST RATE  
PAGE NO 2337

OWNER'S NAME MAILING ADDRESS	DESCRIPTION			TAXES CHARGED	DECEMBER TAXES	PENALTY	JUNE TAXES	PENALTY	TOTAL DELINQUENT	C.D. DATE	MEMO
	LAND	IMPROVEMENTS	TOTAL VALUE								
RT. 5 BOX 555 SOUTH POINT, OHIO PARCEL-ID 15-118-0408.000	LOT 8 0000.00A	RES USE CODE 510									
	2,850	6,000	8,850								
	HOMESITE VALUE LISTED BELOW										
	2,850	6,000	8,850								
CAREY, STEVE M. & LISA G. FREETO	ACRES #2 LOT 9	RES USE CODE 510									
MAN	006										
C/O T R T S DATA SERVICES	2,970	13,900	16,870								
2401 WEST HASSELL RD.											
SUITE 1510											
HOFFMAN, ILL 60195-2001											
PARCEL-ID 15-118-0409.000											
CURNATTE, JOHN R. & PEARL L.	-00-00 TODDS ACRES 2										
C/O MR. & MRS. JOHN R CURNATTE	LOT 10										
RT. 5 BOX 553	0000.00A	RES USE CODE 510									
SOUTH POINT, OHIO 45680											
PARCEL-ID 15-118-0410.000	2,970	9,880	12,850								
	HOMESITE VALUE LISTED BELOW										
	2,970	9,580	12,550								
RIGGLE, PAUL E & LORETTA O	11 TODD'S ACRES #2	RES USE CODE 599									
006											
C/O T R T S DATA SERVICES	2,970	3,020	5,990								
2401 WEST HASSELL RD.											
SUITE 1510											
HOFFMAN, ILL 60195-2001											
PARCEL-ID 15-118-0411.000											
RIGGLE, PAUL E & LORETTA O	-00-00 TODDS ACRES 2										
006	LOT 12										
C/O T R T S DATA SERVICES	0000.00A	RES USE CODE 510									
2401 WEST HASSELL RD.											
SUITE 1510	2,970	10,130	13,100								
HOFFMAN, ILL 60195-2001	HOMESITE VALUE LISTED BELOW										
PARCEL-ID 15-118-0412.000	2,970	10,130	13,100								
ADKINS, ROSE MARY	-00-00 TODDS ACRES 2										
RT. 5 BOX 552	LOT 13										
SOUTH POINT, OHIO 45680-000	0000.00A	RES USE CODE 510									
PARCEL-ID 15-118-0413.000	2,970	11,390	14,360								
	HOMESITE VALUE LISTED BELOW										
	2,970	11,390	14,360								
MOORE, DANA S.	-00-00 TODDS ACRES 2										
1621 COVINGTON COURT	LOT 14										
ST. CHARLES IL 60174	0000.00A	RES USE CODE 500									
PARCEL-ID 15-118-0414.000	2,230	00	2,230								
MYERS, GARY SHANE & REBECCA J	-00-00 TODDS ACRES 2										
022	LOT 15										
C/O TRANSAMERICA	0000.00A	RES USE CODE 510									
REAL ESTATE TAX SERVICE											
1105 SCHROCK RD SUITE 437	5,920	10,390	16,310								
COLUMBUS, OHIO 43229	HOMESITE VALUE LISTED BELOW										
VOL 560 PG 218	5,920	8,540	14,460								

William L. & Melode L. Lucas

TAX RATE 35.50  
A/R RED FACTOR 03.6662  
OTH RED FACTOR 05.8256

LAWRENCE  
TAX DISTRICT

GENERAL TAX LIST AND DUPLICATE OF REAL AND PUBLIC UTILITY PROPERTY  
COUNTY REAL ESTATE TAXES AND SPECIAL ASSESSMENTS  
15-PERRY TWP-SOUTH POINT DELTA S.D.

12/27/93

TAX YEAR 1993  
INTEREST RATE  
PAGE NO 2338

OWNER'S NAME MAILING ADDRESS	DESCRIPTION			TAXES CHARGED	DECEMBER TAXES	PENALTY	JUNE TAXES	PENALTY	TOTAL DELINQUENT	C.D. DATE	MEMO
	LAND	IMPROVEMENTS	TOTAL VALUE								
PARCEL-ID 15-118-0415.000											
PINKERMAN, JAMES T. & KAREN K.	-00-00 TODDS ACRES 2										
RT. 5 BOX 549 CAROL LN	LOT 16										
SOUTH POINT, OHIO 45680	0000.00A	RES USE CODE 510									
PARCEL-ID 15-118-0416.000	2,760	10,900	13,660								
	HOMESITE VALUE LISTED BELOW										
	2,760	10,900	13,660								
HUNINGHAKE, ALAN & DREMA	-00-00 TODDS ACRES 2										
RT. 5 BOX 548	LOT 17										
SOUTH POINT, OHIO 45680	0000.00A	RES USE CODE 510									
PARCEL-ID 15-118-0417.000	1,980	8,920	10,900								
	HOMESITE VALUE LISTED BELOW										
	1,980	8,920	10,900								
STEWART, JARRELL LEE & EMMA SU	-00-00 TODDS ACRES 2										
RT. 5 BOX 546	LOT 18										
SOUTH POINT, OHIO 45680-000	0000.00A	RES USE CODE 500									
PARCEL-ID 15-118-0418.000	2,070	00	2,070								
STEWART, JARRELL LEE & EMMA SU	-00-00 TODDS ACRES 2										
RT. 5 BOX 546	LOT 19										
SOUTH POINT, OHIO 45680-000	0000.00A	RES USE CODE 520									
PARCEL-ID 15-118-0419.000	2,760	8,670	11,430								
STEWART, JARRELL LEE & EMMA SU	-00-00 TODDS ACRES 2										
RT. 5 BOX 546	LOT 20										
SOUTH POINT, OHIO 45680-000	0000.00A	RES USE CODE 510									
PARCEL-ID 15-118-0420.000	2,850	13,600	16,450								
	HOMESITE VALUE LISTED BELOW										
	2,850	13,600	16,450								
KEARNS, NEDRA J.	-00-00 TODDS ACRES 2										
RT. 5 BOX 544	LOT 21										
SOUTH POINT, OHIO 45680-000	0000.00A	RES USE CODE 510									
VOL 554 PG 654											
PARCEL-ID 15-118-0421.000	2,480	13,410	15,890								
	HOMESITE VALUE LISTED BELOW										
	2,480	13,410	15,890								
KEARNS, NEDRA J.	-00-00 TODDS ACRES 2										
RT. 5 BOX 544	LOT 22										
SOUTH POINT, OHIO 45680-000	0000.00A	RES USE CODE 500									
VOL 554 PG 654											
PARCEL-ID 15-118-0422.000	1,930	00	1,930								
VERNATTER, GARY D	-00-00 TODDS ACRES 2										
RT. 5 BOX 543	LOT 23										
SOUTH POINT, OHIO 45680-000	0000.00A	RES USE CODE 510									
VOL 560 PG 81											
PARCEL-ID 15-118-0423.000	2,760	15,760	18,520								
	HOMESITE VALUE LISTED BELOW										
	2,760	15,760	18,520								







Parcel # 15-118-1300.003

6/25/85 - Vol 501 pg 505 - transferred from  
James R. + Rita J. Cooley to James A. + Stella Cooley  
(Pt of the 6.75 ac tract) # 15-118-1300.003

8/12/87 - Vol 526 pg 413 - transferred from Stella Cooley  
to James A. Cooley (Pt of 6.75 ac tract) # 15-118-1300.003

7/20/92 - Vol 570 pg 277 - transferred from James A. Cooley  
to James R. + Rita J. Cooley (Pt of 6.75 ac tract)  
but the parcel number was put in as 15-118-1300  
which was an error. It should have been  
15-118-1300.003

Parcel # 15-118-1300

8/12/87 - Vol 526 pg 411 - transferred from Stella Cooley  
to James Albert Cooley (the 92 x 100 tract)  
parcel # 15-118-1300

7/20/92 - Vol 570 pg 275 - transferred from James Albert Cooley  
to William A. + James R. Cooley Res. Life Est.  
(the 92 x 100 tract) but the wrong parcel # was  
put on deed (15-118-1300.003) but the number  
should have been 15-118-1300.

6/25/85 - Vol 501 pg 460 - transferred from James Albert Cooley  
(his life Est) to William A. + James R. Cooley (the 92 x 100  
tract) but the wrong parcel # (15-118-1300.003) it  
should have been 15-118-1300

6/25/85 - Vol 501 pg 462 - transferred from William A. Cooley  
to James R. Cooley (the 92 x 100 tract) but the wrong

Transferred  
6-25-85  
Ray A. Waller  
Lawrence County Auditor

VOL 0501 PAGE 505

GENERAL WARRANTY DEED

THAT James R. Cooley and Rita J. Cooley, husband and wife


the Grantors, who claim title by instrument recorded in Volume 341, page 1  
Lawrence County Recorder's Office, in consideration of One Dollar (\$1.00) and other  
good and valuable considerations, to them paid by the grantees, whose address is, Route #1,  
Box 212, South Point, Ohio, the receipt of which is hereby acknowledged, do GIVE,  
GRANT, BARGAIN, SELL and CONVEY unto the said Grantees,

James A. Cooley and Stella Cooley, husband and wife

for their joint lives, remainder to the survivor of them, their heirs and assigns, the following described  
premises, situated in the Township of Perry, County of Lawrence  
and State of Ohio:

Being a north part of a 6.75 acre tract of land in Lot No. 3 of Auditor's  
Plat of 1900 in Section 20, T. 2, R. 17 and being more particularly des-  
cribed as follows: BEGINNING at an Iron Harrow Tooth in the center of  
Lick Creek County Road over a drain under said road at N.W. corner of an  
0.39 acre tract of land as recorded in D.B. 343, Pg. 387; thence S. 62°  
25' W. 282 feet to a point in said Lick Creek County Road at N.W. corner  
of an 0.25 acre tract as recorded in D.B. 204, Pg. 537, the true place of  
BEGINNING of within described premises; thence continuing on said line, S.  
48° 13' W. 123.48 feet to point in Lick Creek County Road; thence leaving  
said line, S. 26° 29' E. passing a T Rail at 20.43 feet, 107.67 feet to a  
T Rail; thence N. 46° 36' E. 99.90 feet to concrete monument at S.W. cor-  
ner of above mentioned 0.25 acre tract; thence with line of same, N. 14°  
30' W. passing iron pin at 86.79 feet, 113.79 to place of BEGINNING and  
containing 0.25 acres, more or less.

Subject to all easements and reservations of record.



Parcel No.



VOL 0501 PAGE 566

Said realty is subject to all highways, rights of way, restrictions, covenants, and easements of record.

TO HAVE AND TO HOLD the above granted and bargained premises, with the appurtenances thereunto belonging, unto the said Grantees, a joint life estate with remainder over in fee simple to the survivor of them, their heirs and assigns forever.

And the said Grantors for themselves, their heirs, executors and administrators, hereby covenant with the said Grantees, their heirs and assigns, that said Grantors are the true and lawful owners of said premises, and are well seized of the same in FEE SIMPLE, and have good right and full power to bargain, sell and convey the same in the manner aforesaid, and that the same are free and clear from all encumbrances,

and further, that said Grantors will WARRANT AND DEFEND the same against all claims of all persons whatsoever, except as hereinbefore provided.

IN WITNESS WHEREOF the Grantors have hereunto set their hands, the 24 day of June, in the year of our Lord one thousand nine hundred and Eighty-Five (1985).

SIGNED AND ACKNOWLEDGED IN PRESENCE OF:

Edward Bradley  
Robert Chaffin

James R. Cooley  
Rita J. Cooley

STATE OF OHIO, COUNTY OF LAWRENCE, SS: Before me, a Notary Public, in and for said County and State, personally appeared the above named Grantors, who acknowledged that they did sign the foregoing instrument and that the same is their free act and deed.

IN TESTIMONY WHEREOF, I have hereunto set my hand and official seal on the date above set forth.

Robert Chaffin  
NOTARY PUBLIC  
Comm Exp. July 26, 1987



#4407  
STATE OF OHIO, LAWRENCE COUNTY  
Presented for Record at 11:50 AM

JUN 25 1985

Recorded June 26 1985  
in Clerk's Office Page 565

10.00

CROWL, McCOWN  
& McCOWN  
Attorneys  
311 Park Ave.  
Ironton, Ohio 45638

This instrument prepared by: Crowe, McCown and McCown Law Offices.

Pick up

VOL 0526 PAGE 413

#18069  
STATE OF OHIO, LAWRENCE COUNTY  
Presented for Record at 4:02 PM

AUG 17 1987

Recorded Aug 18 1987  
in Clerk's Office Page 413  
SUE ANN DEEDS  
RECORDED, LAWRENCE COUNTY, OHIO

BY RIGHT OF SURVIVORSHIP

STELLA COOLEY

TO

JAMES A. COOLEY, AKA ALBERT COOLEY

STATE OF OHIO, COUNTY LAWRENCE, \$:

Now comes James A. Cooley, aka Albert Cooley, having been first duly cautioned and sworn, and says that on May 31, 1967, and June 24, 1985, James R. Cooley and Rita J. Cooley, husband and wife, conveyed by warranty deeds recorded in Lawrence County, Ohio, Deed Records Vol. 343, Page 387; Vol. 501, Page 563; and Vol. 501, Page 565, certain property hereinafter described, to the affiant, James A. Cooley, aka Albert Cooley, and Stella Cooley; that the form of the granting clause is: "...do Give, Grant, Bargain, Sell and Convey unto the said Grantees, James A. Cooley (Albert Cooley) and Stella Cooley, husband and wife, for their joint lives, remainder to the survivor of them, their heirs and assigns..."

The affiant further says that the form of the habendum clause is as follows: "To Have and To Hold the above granted and bargained premises, with the appurtenances thereunto belonging, unto the said Grantees, a joint life estate with remainder over in fee simple to the survivor of them, their heirs and assigns forever."

The affiant says further that the aforesaid Grantee, Stella Cooley, died on March 25, 1987, and that by reason of all the foregoing, the affiant and the decedent, Stella Cooley, were joint tenants with the right of survivorship, and the affiant is the successor in interest in and to the entire ownership of said property, which is described as follows:

Situate in the S.E. 1/4 of the S.E. 1/4 of Section 17, Town 2, Range 17, Perry Township, Lawrence County, State of Ohio. Being a part of a 1.44 acre tract in the said S.E. 1/4 of the S.E. 1/4 of Section 17, T.2, R.17, Perry Township, and bounded and described as follows: Beginning at an iron harrow tooth in the center of Lick Creek Road, over a drain under said road, said point being at the N.W. corner of said 1.44 acre tract, and 817.80 feet west of the intersection of said Lick Creek Road with the east line of said Section 17, T.2, R.17; thence from said beginning point, S. 30° 15' E. along said drain 145.30 feet to a point in Lick Creek; thence along Lick Creek and line of Thelma Whitt S. 71° 00' E. 3.50 feet to a point in said Lick Creek; thence leaving said Lick Creek and along the line between said Thelma Whitt and James R. Cooley, S. 23° 00' E. 16.90 feet to a cross on concrete block on said line; thence leaving said line between Thelma Whitt and James R. Cooley N. 89° 14' E. 69.80 feet to a stone on the north side of said Lick Creek; thence N. 1° 19' W. 160.85 feet to an iron harrow tooth in the center of said Lick Creek Road (County Road No. 15);

-1-

DESCRIPTION APPROVED  
LAWRENCE CO. ENGR.

It: 8/17/87

By: [Signature]

ANDERSON & ANDERSON  
ATTORNEYS AT LAW  
408 PARK AVENUE  
IRONTON, OHIO 45638  
(614) 532-7779



WARRANTY DEED, with release of dower.—No. 22.

(Reprinted 10/91)

Registered in U.S. Patent and Trademark Office  
Anderson Publishing Co. Cincinnati, Ohio 45201**Know All Men by These Presents**

That JAMES A. COOLEY, unmarried,

of

Lawrence

County, Ohio,

in consideration of One Dollar and other valuable considerations

to him in hand paid by JAMES R. COOLEY and RITA J. COOLEY, Husband and Wife,

whose address is

does hereby **Grant, Bargain Sell and Convey**

to the said James R. Cooley and Rita J. Cooley, husband and wife, jointly for life,

remainder to the survivor of either his or her

heirs

and assigns forever, the following described **Real Estate**,<sup>(1)</sup>

Situating in the Township of Perry, County of Lawrence and State of Ohio.

Being a north part of a 6.75 acre tract of land in Lot No. 3 of Auditor's Plat of 1900 in Section 20, T.2, R.17, and being more particularly described as follows:

BEGINNING at an Iron Harrow Tooth in the center of Lick Creek County Road over a drain under said road at N.W. corner of an 0.39 acre tract of land as recorded in D.B. 343, Pg. 387; thence S. 62° 25' W. 282 feet to a point in said Lick Creek County Road at N.W. corner of an 0.25 acre tract as recorded in D.B. 204, Pg. 537, the true place of BEGINNING of within described premises; thence continuing on said line, S. 48° 13' W. 123.48 feet to point in Lick Creek County Road; thence leaving said line, S. 26° 29' E. passing a T Rail at 20.43 feet, 107.67 feet to a T Rail; thence N. 46° 36' E. 99.90 feet to concrete monument at S.W. corner of above mentioned 0.25 acre tract; thence with line of same, N. 14° 30' W. passing iron pin at 86.79 feet, 113.79 to place of BEGINNING and containing 0.25 acres, more or less.

Subject to all easements and reservations of record.

LAST SOURCE OF TITLE: Deed Book 501, Page 565, Deed Records of Lawrence County, Ohio.

EXCEPTING AND RESERVING UNTO THE GRANTOR HEREIN AN ESTATE FOR AN DURING HIS NATURAL LIFE.

The life estate reserved herein is for and during the natural life of said James A.

COOLEY, GRANTOR  
FOR TRANSFERLAWRENCE CO. ENGINEER  
Date 7-20-93  
By G. C. M.This Conveyance has been examined  
and the Grantor has complied with  
Section 319.202 of the Revised Code.FEE \$  
EXEMPT ☒  
RAY T. DUTY, County Auditorand all the **Estate, Right, Title and Interest** of the said grantor in and to said premises; **To have and****to hold the same**, with all the privileges and appurtenances thereunto belonging, to said grantees,

James R. Cooley and Rita J. Cooley, husband and wife, jointly for life,

remainder to the survivor of either his or her

heirs and assigns forever. And the said James A. Cooley, unmarried,

does hereby **Covenant and Warranty** that the title so conveyed is **Clear, Free and Unincumbered**, and that he will **Defend** the same against all lawful claims of all persons whomsoever.

EXCEPT for the Life Estate herein reserved by the said James A. Cooley.

(1) Include reference to volume and page of next preceding recorded instrument through which grantor claims title. (R.C. § 319.20.)

Prob. 131 C

Robert C. Anderson  
and Lloyd MooreBARNETT BROTHERS, PUBLISHERS, SPRINGFIELD, OHIO  
VOL 0526 PAGE 411

PROBATE COURT OF LAWRENCE COUNTY, OHIO

ESTATE OF STELLA COOLEY, DECEASED  
Case No. 13252 Docket 25 Page 434**CERTIFICATE OF TRANSFER**  
Revised Code, Sec. 2113.61

NO. 1

Decedent died on March 25, 1987, owning the real estate described in this certificate. The persons to whom such real estate passed by devise, descent or election are as follows.

Name	Residence Address	Interest in Real Estate so Passing
James Albert Cooley aka Albert Cooley	Route 1, Box 212 South Point, Ohio 45680	Entire

Transferred,  
August 17, 1987  
Ray T. Duty  
Lawrence County Auditor#18068  
STATE OF OHIO, LAWRENCE COUNTY  
Presented for Record at 4:11 P.M.

AUG 17 1987

Recorded Aug 18 1987  
in Ord. Rec. 1526 Page 411  
SUE ANN DEEDS  
RECORDER, LAWRENCE COUNTY, OHIO

10.00

This Conveyance has been examined and the  
Grantor has Complied with Section 319.202  
of the Revised Code.  
FEE \$  
EXEMPT ☒  
RAY T. DUTY, County Auditor[Complete if applicable] The real estate described in this certificate is subject to a charge of \$  
in favor of decedent's surviving spouse.  
in respect of the unpaid balance of the specific monetary share which is part of the surviving spouse's total intestate share.

FORM 12.1 - CERTIFICATE OF TRANSFER



# Know All Men by These Presents

**That** JAMES ALBERT COOLEY, aka ALBERT COOLEY, unmarried,

of Lawrence County, Ohio,  
in consideration of One Dollar and other valuable considerations

to him in hand paid by WILLIAM A. COOLEY and JAMES R. COOLEY

whose address is

does hereby **Grant, Bargain Sell and Convey**  
to the said William A. Cooley and James R. Cooley, jointly for life, remainder to the  
survivor of either of their heirs  
and assigns forever, the following described **Real Estate**,<sup>(1)</sup>


Situated in Perry Township, Lawrence County, Ohio, and being a part of the north half of the northeast quarter of Section Twenty (20), Town Two (2), Range Seventeen (17).

Beginning at the northwest corner of Cooley's tract at a point on the Lick Creek County Road; thence south with Cooley's line 92 feet to the center of Lick Creek; thence westerly down the center of Lick Creek with the meanderings of said creek 100 feet to a point in the middle of said Lick Creek; thence northerly 100 feet to Lick Creek County Road; thence easterly along said road 100 feet to place of beginning, and containing one-fourth (1/4) of an acre, more or less. It is the intention of the grantors herein to convey a part of the same premises deeded to Fred Wineka and Anna Wineka by Henrietta Kerns and Charles Kerns on the 25th day of February, 1905, recorded in Deed Book 79, at page 449, of the Lawrence County Records.

LAST SOURCE OF TITLE: Deed Book 526, Page 411; see also Deed Book 204, Page 537 and Deed Book 526, Page 411, Deed Records of Lawrence County, Ohio.

EXCEPTING AND RESERVING UNTO THE GRANTOR HEREIN AN ESTATE FOR AND DURING HIS NATURAL LIFE.

The life estate reserved herein is for and during the natural life of said James Albert Cooley, aka Albert Cooley, Grantor.



This Conveyance has been examined  
and the Grantor has complied with  
Section 319.202 of the Revised Code.

FEE \$  
EXEMPT ☒  
RAY T. DUTEY, County Auditor  
15-118-1200.003

and all the **Estate, Right, Title and Interest** of the said grantor in and to said premises; **To have and to hold** the same, with all the privileges and appurtenances thereunto belonging, to said grantees, William A. Cooley and James R. Cooley, jointly for life, remainder to the survivor of either of their heirs and assigns forever. And the said James Albert Cooley, aka Albert Cooley, unmarried,

does hereby **Covenant and Warranty** that the title so conveyed is **Clear, Free and Unincumbered**, and that he will **Defend** the same against all lawful claims of all persons whomsoever.

EXCEPT for the Life Estate herein reserved by the said James Albert Cooley, aka Albert Cooley.

<sup>(1)</sup> Include reference to volume and page of next preceding recorded instrument through which grantor claims title. (R.C. § 319.20.)

The real estate, the transfer of which is memorialized by this certificate, is described as follows [describe below, using extra sheets if necessary. If decedent's interest was a fractional share, be sure to so state]:

An undivided one-half interest in the following described real estate:  
Situate in the Northeast Quarter of the Northeast Quarter of Section Twenty (20), Township Two (2), Range Seventeen (17), Perry Township, Lawrence County, Ohio, to-wit: Beginning line and running with said Arnett (Markel) line toward Lick Creek in a Southerly direction one hundred (100) feet to Lick Creek; thence running West with Lick Creek one hundred (100) feet; thence in a Northerly direction ninety-two (92) feet to a point in Lick Creek Road; thence along said Lick Creek Road one hundred feet (100) Easterly to the place of beginning.

Being the same premises as conveyed by deed from Russell Wineka, Trustee, to James A. Cooley and Stella M. Cooley, husband and wife, dated January 11, 1952, recorded in Deed Book 205, Page 401, Deed Records of Lawrence County, Ohio.

ALSO THE FOLLOWING DESCRIBED PREMISES: Situated in Perry Township, Lawrence County, Ohio, and being a part of the north half of the north east quarter of Section Twenty (20), Town Two (2), of Range Seventeen (17).

Beginning at the northwest corner of Cooley's tract at a point on the Lick Creek County Road; thence south with Cooley's line 92 feet to the center of Lick Creek; thence westerly down the center of Lick Creek with the meanderings of said creek 100 feet to a point in the middle of said Lick Creek; thence northerly 100 feet to Lick Creek County Road; thence easterly along said road 100 feet to place of beginning, and containing one-fourth (1/4) of an acre, more or less. It is the intention of the grantors herein to convey a part of the same premises deeded to Fred Wineka and Anna Wineka by Henrietta Kerns and Charles Kerns on the 25 day of February, 1905, recorded in Deed Book 79, at page 449 of the Lawrence County Records.

Being the same premises as conveyed by deed from Fred Wineka (single), Delbert Wineka, Russell Wineka, Harold Wineka, Stanley Wineka, Mavis Markel, Bessie Willis, and Helen Wineka, single, the Grantors, to Albert Cooley and Stella Cooley, dated February 9, 1952, recorded in Deed Book 204, Page 537, Deed Records of Lawrence County, Ohio. Parcel No. 15-118-1300.

DESCRIPTION APPROVED  
LAWRENCE CO. ENGR.

Date 8/13/87  
By [Signature]

Date Issued

8/13/87

Probate Judge

AUTHENTICATION

I certify that the above document is a true copy of the original kept by me as custodian of the official records of this Court.

Date

8/13/87

Probate Judge/Clerk

8068



943885  
AFFIDAVIT

Transferred, 6/29/94  
Ray T. Dutey  
LAWRENCE COUNTY AUDITOR

14.00  
MN 2.00  
16.00

STATE OF OHIO, COUNTY OF LAWRENCE, ss:

WILLIAM A. COOLEY, being first duly sworn, states that he is the son of James Albert Cooley, aka Albert Cooley, unmarried, who had reserved a life estate in the following described

real estate, to-wit:

Situate in the Township of Perry, County of Lawrence and State of Ohio.

Being a part of the north half of the northeast quarter of Section Twenty (20),

Town Two (2), Range Seventeen (17).

Beginning at the northwest corner of Cooley's tract at a point on the Lick Creek County Road; thence south with Cooley's line 92 feet to the center of Lick Creek; thence westerly down the center of Lick Creek with the meanderings of said creek 100 feet to a point in the middle of said Lick Creek; thence northerly 100 feet to Lick Creek County Road; thence easterly along said road 100 feet to place of beginning, and containing one-fourth (1/4) of an acre, more or less. It is the intention of the grantors herein to convey a part of the same premises deeded to Fred Wineka and Anna Wineka by Henrietta Kerns and Charles Kerns on the 25th day of February, 1905, recorded in Deed Book 79, at page 449, of the Lawrence County Records.

LAST SOURCE OF TITLE: Deed Book 570, Page 275, Deed Records of Lawrence County, Ohio.

Parcel No. 15-118-1200.003 Shaded 6-15-118-1300

Affiant further says that the life estate reserved by James Albert Cooley in the above described premises is now terminated by virtue of his demise on June 23, 1994, leaving William

A. Cooley and James R. Cooley as remaindermen.

Further affiant saith naught.

William A. Cooley  
William A. Cooley

Note: DB 570 P275

This Conveyance has been examined and the Grantor has complied with Section 319.202 of the Revised Code.  
FEE \$  
EXEMPT  
RAY T. DUTEY, County Auditor

DESCRIPTION APPROVED  
LAWRENCE CO. ENGR.  
Date: 6-29-94  
By: C. Nathan Dickerson

ANDERSON & ANDERSON  
ATTORNEYS AT LAW  
408 PARK AVENUE  
BRYANTON, OHIO 45638  
(614) 532-7779

# Know All Men by These Presents

That WILLIAM A. COOLEY, Married,

Transferred, 6/29/94  
Ray T. Dutey  
LAWRENCE COUNTY AUDITOR

in consideration of One Dollar and other valuable considerations  
to him in hand paid by JAMES R. COOLEY  
whose address is

does hereby **Remise, Release and Forever Quit Claim**  
to the said James R. Cooley, his

heirs and assigns forever, the following described **Real Estate** situate in the Township of

Perry, in the County of Lawrence and State of Ohio.

Being a part of the north half of the northeast quarter of Section Twenty (20), Town Two (2), Range Seventeen (17).

Beginning at the northwest corner of Cooley's tract at a point on the Lick Creek County Road; thence south with Cooley's line 92 feet to the center of Lick Creek; thence westerly down the center of Lick Creek with the meanderings of said creek 100 feet to a point in the middle of said Lick Creek; thence northerly 100 feet to Lick Creek County Road; thence easterly along said road 100 feet to place of beginning, and containing one-fourth (1/4) of an acre, more or less. It is the intention of the grantors herein to convey a part of the same premises deeded to Fred Wineka and Anna Wineka by Henrietta Kerns and Charles Kerns on the 25th day of February, 1905, recorded in Deed Book 79, at page 449, of the Lawrence County Records.

LAST SOURCE OF TITLE: Deed Book 570, Page 275, Deed Records of Lawrence County, Ohio.

Parcel No. 15-118-1200.003 Shaded 6-15-118-1300

DESCRIPTION APPROVED  
LAWRENCE CO. ENGR.  
This Conveyance has been examined and the Grantor has complied with Section 319.202 of the Revised Code. Date: 6-29-94  
FEE \$ 46.00  
EXEMPT  
RAY T. DUTEY, County Auditor

and all the **Estate, Right, Title and Interest** of the said grantor in and to said premises;  
**To Have and to hold** the same, with all the privileges and appurtenances thereunto belonging, to said grantee, his heirs and assigns forever.

**In Witness Whereof**, the said William A. Cooley, married,

and Levona Shirlene Cooley, his wife, who hereby releases her right and expectancy of dower in said premises, have hereunto set their hands, this 27<sup>th</sup> day of June, 1994.

Signed and acknowledged in presence of:  
Robert C. Anderson

Maurice Holtz

x William A. Cooley  
William A. Cooley

x Levona Shirlene Cooley  
Levona Shirlene Cooley



Vol 0589 PAGE 464

Survivorship Deed\*

Transferred, 6/29/94

Ray T. Dutey  
LAWRENCE COUNTY AUDITOR

JAMES R. COOLEY, Married, of County,  
for valuable consideration paid, grant(s) with general warranty covenants, to  
JAMES R. COOLEY and RITA J. COOLEY, Husband and Wife,  
for their joint lives, remainder to the survivor of them, whose tax-mailing addresses are

the following REAL PROPERTY: Situated in the County of Lawrence in the State  
of Ohio and in the Township of Perry

Being a part of the north half of the northeast quarter of Section Twenty (20),  
Town Two (2), Range Seventeen (17).

Beginning at the northwest corner of Cooley's tract at a point on the Lick Creek  
County Road; thence south with Cooley's line 92 feet to the center of Lick Creek;  
thence westerly down the center of Lick Creek with the meanderings of said creek  
100 feet to a point in the middle of said Lick Creek; thence northerly 100 feet  
to Lick Creek County Road; thence easterly along said road 100 feet to place  
of beginning, and containing one-fourth (1/4) of an acre, more or less. It  
is the intention of the grantors herein to convey a part of the same premises  
deeded to Fred Wineka and Anna Wineka by Henrietta Kerns and Charles Kerns on  
the 25th day of February, 1905, recorded in Deed Book 79, at page 449, of the  
Lawrence County Records.

LAST SOURCE OF TITLE: Deed Book 589, Page 462, Instrument No. 943886, Deed  
Records of Lawrence County, Ohio.

Parcel No. 15-118-1200.003

This Conveyance has been examined and the Grantor has complied with  
Section 319.202 of the Revised Code. DESCRIPTION APPROVED  
LAWRENCE CO. ENGR.

FEE \$ Date: 6-29-94

EXEMPT BY: C. Nathan Dickerson

RAY T. DUTEY, County Auditor

Prior Instrument Reference:

of the Deed Records of

County, Ohio.

Rita J. Cooley, wife (husband) of the

Grantor, releases all rights of dower therein. Witness

their hand(s) this 27th day

of June, 1994

Signed and acknowledged in presence of:

Maureen Holtz  
Robert C. Anderson

James R. Cooley  
Rita J. Cooley

State of Ohio

County of Lawrence ss.

BE IT REMEMBERED, That on this 27th day of June, 1994, before me,  
the subscriber, a Notary Public, in and for said state, personally came,

James R. Cooley, married, and Rita J. Cooley, his wife, the Grantor(s) in the  
foregoing deed, and acknowledged the signing thereof to be their voluntary act and deed.

IN TESTIMONY THEREOF, I have hereunto subscribed my name and affixed my notarial seal

on the day and year last aforesaid.

Maureen Holtz

This instrument was prepared by ANDERSON & ANDERSON, Attorneys at Law, Ironton, Ohio.

- (1) Name of Grantor(s) and marital status.
- (2) See Sections 5302.05 and 5302.06 Ohio Revised Code.
- (3) Name of Grantee(s) and marital status of each.
- (4) Description of land or interest therein, and encumbrances, reservations, and exceptions, taxes and assessments if any.
- (5) Date, which does not apply.
- (6) Recital of compliance with Chapter 5301 Ohio Revised Code.

Auditor's and Recorder's Stamps

MAUREEN HOLTZ  
Notary Public, State of Ohio  
My commission expires Dec. 22, 1998



[illegible][illegible]



OWNER'S NAME MAILING ADDRESS		DESCRIPTION			TAXES CHARGED	DECEMBER TAXES	PENALTY	JUNE TAXES	PENALTY	TOTAL DELINQUENT	C.D. DATE	MEMO
		LAND	IMPROVEMENTS	TOTAL VALUE								
C/O JOHNSON, CHARLES 9143 SO. PARNELL AVE. CHICAGO, ILL. 60620 PARCEL-ID 15-119-0200.000		0022.96A	AGR USE CODE 120	3,880								
HENTHORN, CHARLENE RT. 1, BOX 205 SOUTH POINT, OHIO 45680 PARCEL-ID 15-119-0300.000		17-02-20 8 AUD. PLAT 1900 PT. 0001.84A	AGR USE CODE 120	620								
WEBB, RALPH & PAULINE RT. 1 BOX 190 SOUTH POINT, OHIO 45680 PARCEL-ID 15-119-0400.000		17-02-20 8 AUD. PLAT 1900 REAR PT. 0000.27A	RES USE CODE 500	830								
WEBB, RALPH & PAULINE RT. 1 BOX 190 SOUTH POINT, OHIO 45680 PARCEL-ID 15-119-0500.000		17-02-20 8 AUD. PLAT 1900 SW PT. 0000.64A	RES USE CODE 510	1,410								
		1,410	16,470	17,880								
		1,410	15,760	17,170								
PATRICK, EUGENE & RUTH JEAN RT 1 BOX 310 SOUTH POINT, OHIO PARCEL-ID 15-119-0600.000		17-02-20 8 AUD. PLAT 1900 SE PT. 0000.61A	RES USE CODE 510	1,370								
		1,370	10,150	11,520								
		1,370	9,170	10,540								
PIERCE, HELEN RT. 1 BOX 200 SOUTH POINT, OHIO PARCEL-ID 15-119-0700.000		17-02-20 8 AUD. PLAT 1900 PT. 0002.35A	RES USE CODE 500	1,050								
FORBUSH, Verna E., DONALD & RLETTA C/O Verna Forbush RT. 1 BOX 201 SOUTH POINT, OHIO 45680 VOL 566 PG 479 PARCEL-ID 15-119-0701.000		17-02-20 8 AUD PLAT 1900 PT 0000.50A	RES USE CODE 510	1,180								
		1,180	7,590	8,770								
		1,180	7,590	8,770								
FORBUSH, CHARLES RT. 1 BOX 328A WILLOWOOD, OHIO 45696 PARCEL-ID 15-119-0800.000		17-02-20 8 AUD. PLAT 1900 PT. 0000.60A	RES USE CODE 500	670								
MAYS, AUDREY & RUFUS RT. 1, BOX 305B SOUTH POINT, OHIO PARCEL-ID 15-119-0900.000		17-02-20 8 AUD. PLAT 1900 SW COR. 0000.65A	RES USE CODE 510	1,440								
		1,440	5,540	6,980								
		1,440	5,540	6,980								

[illegible]



OWNER'S NAME MAILING ADDRESS		DESCRIPTION			TAXES CHARGED	DECEMBER TAXES	PENALTY	JUNE TAXES	PENALTY	TOTAL DELINQUENT	C.D. DATE	MEMO
		LAND	IMPROVEMENTS	TOTAL VALUE								
SOUTH POINT, OH. 45680 PARCEL-ID 15-119-1601.000		1,600	6,590	8,190								
		HOMESITE VALUE LISTED BELOW										
09-24-93 320.59		1,580	5,940	7,520								
ABSHIRE, TIMOTHY S. & THERESA R.		17-02-20 8 AUD. PLAT 1900										
008		PT. BET. RD. & CR.										
C/O THE LEADER MORTGAGE CO.		0001.18A RES USE CODE			510							
SUITE 650		1,630	19,080	20,710								
1015 EUCLID AVE.		HOMESITE VALUE LISTED BELOW										
CLEVELAND, OHIO 44115		1,580	19,080	20,660								
PARCEL-ID 15-119-1700.000												
ALEXANDER, ARCHIE		-00-00 PRATT SUBDIVISION										
RT. 5, BOX 10		1										
SOUTH POINT, OHIO 45680-000		0000.00A	COM USE CODE	400								
PARCEL-ID 15-120-0100.000		2,290	00	2,290								
ALEXANDER, ARCHIE		-00-00 PRATT SUBDIVISION										
RT. 5, BOX 10		2										
SOUTH POINT, OHIO 45680-000		0000.00A	COM USE CODE	420								
PARCEL-ID 15-120-0200.000		1,670	14,170	15,840								
ALEXANDER, ARCHIE		-00-00 PRATT SUBDIVISION										
RT. 5, BOX 10		3										
SOUTH POINT, OHIO 45680-000		0000.00A	RES USE CODE	510								
PARCEL-ID 15-120-0300.000		1,670	9,660	11,330								
		HOMESITE VALUE LISTED BELOW										
		1,670	9,660	11,330								
SMITH, WALLACE T. AND RITA G.		-00-00 PRATT SUBDIVISION										
RT. 5 BOX 597		4										
SOUTH POINT, OHIO		0000.00A	RES USE CODE	510								
PARCEL-ID 15-120-0400.000		1,670	8,550	10,220								
		HOMESITE VALUE LISTED BELOW										
		1,670	8,550	10,220								
TRUSTEES OF 1ST BAPTIST CH. OF		-00-00 5 PRATT SUBDIV.										
RT 1		0000.00A	USE CODE	685								
SOUTH POINT, OHIO		5,740	28,650	34,390								
PARCEL-ID 15-120-0401.000												
FIRST BAPT. CH. OF SHERIDAN, INC.		17-02-19 20 PT										
RT. 1		AUD DUP 1942-PG 26, LINE 8										
SOUTH POINT, OHIO 45680-0000		0000.25A	USE CODE	685								
PARCEL-ID 15-120-0402.000		3,500	00	3,500								
HAYNES, JEFFERY V AND BEVERLY S HARDWICK		-00-00 PRATT SUBDIVISION										
ROUTE 5 BOX 592		6										
SOUTH POINT, OHIO 45680		0000.00A	RES USE CODE	500								
PARCEL-ID 15-120-0500.000		1,550	00	1,550								

*AFF*

*Rita G. Smith — Donald J. & Dreama Sue Ashworth —*

Rita G. Smith — <sup>AFG</sup> Donald J. & Dreama Sue Ashworth —

05714

[illegible]

05715







OWNER'S NAME MAILING ADDRESS	DESCRIPTION			TAXES CHARGED	DECEMBER TAXES	PENALTY	JUNE TAXES	PENALTY	TOTAL DELINQUENT	C.D. DATE	MEMO
	LAND	IMPROVEMENTS	TOTAL VALUE								
PARCEL-ID 15-122-0600.000											
	2,800	8,530	11,330								
FITZPATRICK, DONALD RAY RT. 1 BOX 900 SOUTH POINT, OHIO 45680 VOL 563 PG 493	17-2-29 NW COR NW LESS 0.64A 8 AL= 0.36A	COM USE CODE	499								
PARCEL-ID 15-122-0800.000	2,950	7,140	10,090								
MCCLAIN, BRENT D. & DEBRA A. RT. 5, BOX 4590 SOUTH POINT, OHIO 45680	17-2-29 PT NW COR NW 0.16AC RES USE CODE		510								
PARCEL-ID 15-122-0800.001	2,980	9,540	12,520								
FITZPATRICK, DEBRA M. RT 2 BOX 203 SOUTH POINT, OHIO 45680 VOL 563 PG 94	17-2-29 PT NW COR NW 0.16A RES USE CODE		520								
PARCEL-ID 15-122-0800.002	2,980	13,090	16,070								
FITZPATRICK, DONALD RT. 1 BOX 900 SOUTH POINT, OHIO 45680	17-2-29 PT NW COR NW 0.16A RES USE CODE		520								
PARCEL-ID 15-122-0800.003	2,980	13,580	16,560								
HERN, DONALD L. & VICTORIA A. ROUTE 5 BOX 458 SOUTH POINT, OHIO 45680 VOL 546 PG 619	17-2-29 PT NW COR NW 0.16A RES USE CODE		510								
PARCEL-ID 15-122-0800.004	2,980	9,500	12,480								
10-08-93 110.00	HOMESITE VALUE LISTED BELOW										
ASHLAND OIL, INC. TAX COMPLIANCE DEPT. P.O. BOX 14000 LEXINGTON, KY. 40512-0000	17-02-29 S PT N1/2 SEC W PT SPT N 1/2 SEC WPT 0000.91A	AGR USE CODE	100								
PARCEL-ID 15-122-0900.000	1,590	00	1,590								
BURNS, RUTH RT. 5 BOX 392 SOUTH POINT, OHIO	17-02-29 N PT S1/2 SEC PT 0010.34A	RES USE CODE	500								
PARCEL-ID 15-122-0901.000	3,080	00	3,080								
CARTER, ARNOLD RT. 6 BOX 476 SOUTH POINT, OHIO 45680	17-02-29 S PT. N 1/2 SEC. E PT. 0011.41A	COM USE CODE	400								
PARCEL-ID 15-123-0100.000	11,380	00	11,380								
ASHLAND OIL INC. C/O TAX COMPLIANCE DEPARTMENT PO BOX 14000 LEXINGTON, KY. 40512	17-2-29 S PT N1/2 SEC NEXT CR LESS 45.06A. BAL.136.97ACS. IND USE CODE		399								
PARCEL-ID 15-123-0200.000	374,450	586,660	961,110								

[illegible]



OWNER'S NAME MAILING ADDRESS	DESCRIPTION			TAXES CHARGED	DECEMBER TAXES	PENALTY	JUNE TAXES	PENALTY	TOTAL DELINQUENT	C.D. DATE	MEMO
	LAND	IMPROVEMENTS	TOTAL VALUE								
RT. 7 BOX 477 SOUTH POINT, OHIO 45680 PARCEL-ID 15-123-0600.000	0005.90A	AGR USE CODE 120									
	3,310	14,950	18,260								
	HOMESITE VALUE LISTED BELOW										
	2,800	14,950	17,750								
BURNS, RUTH RT. 5 BOX 392 SOUTH POINT, OHIO PARCEL-ID 15-123-0700.000	17-02-29 N PT. S 1/2 SEC. PT. 5										
	0003.39A	RES USE CODE 500									
	360	00	360								
ELLISON, BILLY JOE RT. 5 BOX 389 SOUTH POINT, OHIO 45680 PARCEL-ID 15-123-0800.000	17-02-29 IN N PT. S 1/2 SEC. 5										
	0000.82A	RES USE CODE 510									
	2,690	10,570	13,260								
	HOMESITE VALUE LISTED BELOW										
	2,690	10,570	13,260								
STILTON, BETTY M. RT. 5 BOX 390 SOUTH POINT, OHIO 45680 PARCEL-ID 15-123-0900.000	17-02-29 N PT. S 1/2 SEC. PT. 5										
	0001.00A	RES USE CODE 510									
	2,800	12,970	15,770								
	HOMESITE VALUE LISTED BELOW										
	2,800	12,580	15,380								
ASHLAND OIL, INC. TAX COMPLIANCE DEPT. P.O. BOX 14000 LEXINGTON, KY. 40512-0000 PARCEL-ID 15-123-1000.000	17-02-29 ST HY N031LA 2.59A&N031A 0.18A&N031 1.68 A & N031 0004.51A	USE CODE 610									
	470	00	470								
STILTON, DURARD & BETTY RT. 5 BOX 390 SOUTH POINT, OHIO 45680 PARCEL-ID 15-123-1100.000	17-02-29 N PT. S 1/2 SEC. 5										
	0000.17A	RES USE CODE 500									
	390	00	390								
CARTER, ARNOLD RT. 6 BOX 476 SOUTH POINT, OHIO 45680-0000 PARCEL-ID 15-123-1200.000	17-02-29 5 N PT S1/2 SEC E PT. 0012.77A	USE CODE 690									
	65,700	133,640	199,340								
STILTON, DURARD & BETTY RT. 1 BOX 19 SOUTH POINT, OHIO PARCEL-ID 15-123-1300.000	17-02-29 5 N PT S1/2 SEC. ST HY EA PA N032LA 0.89A&P A 0000.89A	RES USE CODE 500									
	1,870	00	1,870								
DICKERSON, AUDREY RT. 7 BOX 477 SOUTH POINT, OHIO 45680 PARCEL-ID 15-123-1400.000	17-02-29 S & E PT. E 1/2 NE 0032.44A	AGR USE CODE 120									
	AUV										
	3,570	1,870	5,440								

[illegible]



TAX RATE 35.50  
A/R RED FACTOR 03.6662  
OTH RED FACTOR 05.8256

LAWRENCE  
TAX DISTRICT

GENERAL TAX LIST AND DUPLICATE OF REAL AND PUBLIC UTILITY PROPERTY  
COUNTY REAL ESTATE TAXES AND SPECIAL ASSESSMENTS  
15-PERRY TWP-SOUTH POINT DELTA S.D.

12/27/93

TAX YEAR 1993  
INTEREST RATE  
PAGE NO 2353

OWNER'S NAME MAILING ADDRESS	DESCRIPTION			TAXES CHARGED	DECEMBER TAXES	PENALTY	JUNE TAXES	PENALTY	TOTAL DELINQUENT	C.D. DATE	MEMO
	LAND	IMPROVEMENTS	TOTAL VALUE								
VOL 540 PG 009 PARCEL-ID 15-124-0600.000	310	00	310								
PEMBERTON, EILEEN RT. 7 BOX 473 SOUTH POINT, OHIO 45680 VOL 539 PG 807 PARCEL-ID 15-124-0700.000	17-02-29 IN SE PT. 1 0000.41A	RES USE CODE	500								
	160	00	160								
CARTER, ARNOLD RT. 6 BOX 476 SOUTH POINT, OHIO 45680 PARCEL-ID 15-124-0800.000	17-02-29 IN SE PT. 1 0000.21A	COM USE CODE	400								
	740	00	740								
PEMBERTON, EILEEN RT. 7 BOX 473 SOUTH POINT, OHIO 45680-0000 VOL 539 PG 810 PARCEL-ID 15-124-0900.000	17-02-29 PT. N 1/2 SE E PT. 0002.97A	RES USE CODE	510								
	4,140	8,540	12,680								
PEMBERTON, EILEEN RT. 7 BOX 473 SOUTH POINT, OHIO 45680 VOL 539 PG 804 PARCEL-ID 15-124-1000.000	17-02-29 MID. S PT. 0000.61A	RES USE CODE	510								
	1,710	20,490	22,200								
	1,710	14,910	16,620								
PEMBERTON, EILEEN ROUTE 7 BOX 743 SOUTH POINT, OHIO 45680 VOL 539 PG 810 PARCEL-ID 15-124-1100.000	17-02-29 PT. N1/2 SE ST. HY. EA PA NO. 34ALA 0.22A & PAR N 0 0000.22A	COM USE CODE	400								
	110	00	110								
ASHLAND OIL INC. C/O TAX COMPLIANCE DEPARTMENT P.O. BOX 14000 LEXINGTON, KY. 40512-0000 PARCEL-ID 15-124-1300.000	17-02-29 IN SE PT. ST. HY EASE PT. PARC. N 0 0000.90A	USE CODE	610								
	90	00	90								
PEMBERTON, DON RT. 7 BOX 469 SOUTHPOINT, OHIO 45680 PARCEL-ID 15-124-1400.000	17-02-29 IN SE E PT. 2 0018.12A	AGR USE CODE	120								
	5,500	00	5,500								
PEMBERTON, NYLE M RT. 7 BOX 470 SOUTH POINT, OHIO 45680 VOL 566 PG 484 PARCEL-ID 15-124-1401.000	17-02-29 1N SE E PT 0002.28A	RES USE CODE	510								
	00	00	00								
03-30-93 TRNSF TO 15-124-1401.000	ADAMS, MERLE D. & MILLIE										
ADAMS, MERLE D. & MILLIE J.	17-02-29 1N SE E PT										

TAX RATE 35.50  
A/R RED FACTOR 03.6662  
OTH RED FACTOR 05.8256

LAWRENCE  
TAX DISTRICT

GENERAL TAX LIST AND DUPLICATE OF REAL AND PUBLIC UTILITY PROPERTY  
COUNTY REAL ESTATE TAXES AND SPECIAL ASSESSMENTS  
15-PERRY TWP-SOUTH POINT DELTA S.D.

12/27/93

TAX YEAR 1993  
INTEREST RATE  
PAGE NO 2354

OWNER'S NAME MAILING ADDRESS	DESCRIPTION			TAXES CHARGED	DECEMBER TAXES	PENALTY	JUNE TAXES	PENALTY	TOTAL DELINQUENT	C.D. DATE	MEMO
	LAND	IMPROVEMENTS	TOTAL VALUE								
RT. 7 BOX 470 SOUTH POINT, OHIO 45680 VOL 577 PG 110 PARCEL-ID 15-124-1401.000	0002.28A	RES USE CODE	510								
	3,180	24,750	27,930								
03-30-93 TRNSF FROM 15-124-1401.000	PEMBERTON, NYLE M										
PEMBERTON, DON SOUTH POINT, OHIO PARCEL-ID 15-124-1500.000	17-02-29 IN SE WPT STHY34B 0.5 3A & N034C .01A& N031 BLA .05 A 0000.67A	USE CODE	610								
	110	00	110								
PEMBERTON, DON RT. 7 BOX 469 SOUTH POINT, OHIO 45680-000 PARCEL-ID 15-124-1600.000	17-02-29 IN NW PT. SE 3 0010.00A	AGR USE CODE	120								
	4,320	4,320	8,640								
	2,800	3,780	6,580								
GRIFFITHS, JANET R. 441 IOWA ST ASHLAND, KY 41101 VOL 558 PG 553 PARCEL-ID 15-124-1700.000	17-2-29 SE PT SE LESS .020AC B AL= 11.96AC	RES USE CODE	500								
	840	00	840								
ENVART, WILLIAM R. ETAL P.O. BOX 174 SOUTH POINT, OHIO 45680 VOL 556 PG 134 PARCEL-ID 15-124-1700.001	17-2-29 SE PT SE PT 0.20AC AGR USE CODE	120									
	160	00	160								
GRIFFITHS, JANET R 441 IOWA ST ASHLAND, KY 41101 VOL 558 PG 553 PARCEL-ID 15-124-1800.000	17-2-29 IN SE LESS 26.90AC BAL =4.94AC	RES USE CODE	599								
	3,210	440	3,650								
ENVART, WILLIAM R. ETAL P.O. BOX 174 SOUTH POINT, OHIO 45680 VOL 556 PG 134 PARCEL-ID 15-124-1800.001	17-2-29 IN SE PT 4 PT 26.90AC RES USE CODE	500									
	5,830	00	5,830								
HANKINS, ROSE P.O. BOX 179 SOUTH POINT, OHIO 45680 PARCEL-ID 15-125-0100.000	17-02-29 IN N SIDE SE 3 0000.75A	RES USE CODE	510								
	2,630	6,510	9,140								
	2,630	6,000	8,630								
COLLIER, VERNON E. & WANDA RT. 1 BOX 2 CHESAPEAKE, OH. 45619-000 PARCEL-ID 15-125-0200.000	17-02-29 SW COR. SW 3 0000.64A	RES USE CODE	500								
	70	00	70								



TAX RATE 35.50  
A/R RED FACTOR 03.6662  
OTH RED FACTOR 05.8256

LAWRENCE  
TAX DISTRICT

GENERAL TAX LIST AND DUPLICATE OF REAL AND PUBLIC UTILITY PROPERTY  
COUNTY REAL ESTATE TAXES AND SPECIAL ASSESSMENTS  
15-PERRY TWP-SOUTH POINT DELTA S.D.

12/27/93

TAX YEAR 1993  
INTEREST RATE  
PAGE NO 2355

OWNER'S NAME MAILING ADDRESS	DESCRIPTION			TAXES CHARGED	DECEMBER TAXES	PENALTY	JUNE TAXES	PENALTY	TOTAL DELINQUENT	C.D. DATE	MEMO
	LAND	IMPROVEMENTS	TOTAL VALUE								
FUGETT, BRENT A. RT 7 SAND RD SOUTH POINT, OHIO 45680-000 VOL 571 PG 561 PARCEL-ID 15-125-0300.000	17-02-29 IN SE COR. SE 2	0001.00A RES USE CODE 510	2,800 11,820 14,620 HOMESITE VALUE LISTED BELOW 2,800 11,820 14,620								
ASHLAND OIL, INC. TAX COMPLIANCE DEPT. P.O. BOX 14000 LEXINGTON, KY. 40512-0000 PARCEL-ID 15-125-1000.000	17-02-29 3,4 ST HY EASE PARC NO. 33 LA WHOLE IN SW P T 0000.38A USE CODE 610		110 00 110								
TRI STATE BAPTIST TEMPLE, INC. SOUTH POINT, OHIO PARCEL-ID 15-125-1100.000	17-02-29 PT. 3,4	0003.22A USE CODE 685	19,670 143,050 162,720								
CARTER, ARNOLD OLD CARTER RT. 6 BOX 476 SOUTH POINT, OHIO 45680-0000 PARCEL-ID 15-125-1200.000	17-02-29 IN SW PT. E PT. 3,4	0003.10A RES USE CODE 510	3,020 5,690 8,710								
STEPHEN, BENJAMIN W. RT. 5 BOX 450 SOUTH POINT, OHIO 45680-000 PARCEL-ID 15-125-1300.000	-00-00 15 OHIO VALLEY TRUCK FARMS ADD. PT. 0000.23A RES USE CODE 500		1,450 00 1,450								
ASHLAND OIL, INC. TAX COMPLIANCE DEPT. P.O. BOX 14000 LEXINGTON, KY. 40512-0000 PARCEL-ID 15-125-1400.000	17-02-29 3,4 IN SW PT ST HY EA PA NO 33LA 1.45A & PARC NO 0002.40A USE CODE 610		250 00 250								
ASHLAND OIL, INC. TAX COMPLIANCE DEPT. P.O. BOX 14000 LEXINGTON, KY. 40512-0000 PARCEL-ID 15-125-1500.000	17-02-29 3,4 IN SW PT ST HY EASE PARC. NO. 75 LA WHOL E 0000.37A USE CODE 610		110 00 110								
ASHLAND OIL, INC. TAX COMPLIANCE DEPT. P.O. BOX 14000 LEXINGTON, KY. 40512-0000 PARCEL-ID 15-125-1600.000	17-02-29 IN SW PT. E PT. 3,4	0000.59A AGR USE CODE 100	1,030 00 1,030								
ASHLAND OIL, INC. TAX COMPLIANCE DEPT. P.O. BOX 14000	17-02-29 3,4 IN SW PT ST HY EASE. PARC. NO. 75LA 0.83A & 0001.56A USE CODE 610										

TAX RATE 35.50  
A/R RED FACTOR 03.6662  
OTH RED FACTOR 05.8256

LAWRENCE  
TAX DISTRICT

GENERAL TAX LIST AND DUPLICATE OF REAL AND PUBLIC UTILITY PROPERTY  
COUNTY REAL ESTATE TAXES AND SPECIAL ASSESSMENTS  
15-PERRY TWP-SOUTH POINT DELTA S.D.

12/27/93

TAX YEAR 1993  
INTEREST RATE  
PAGE NO 2356

OWNER'S NAME MAILING ADDRESS	DESCRIPTION			TAXES CHARGED	DECEMBER TAXES	PENALTY	JUNE TAXES	PENALTY	TOTAL DELINQUENT	C.D. DATE	MEMO
	LAND	IMPROVEMENTS	TOTAL VALUE								
LEXINGTON, KY. 40512-0000 PARCEL-ID 15-125-1700.000	160	00	160								
KING, JAMES F. RT. 5 BOX 360 SOUTH POINT, OHIO 45680 PARCEL-ID 15-126-0100.000	17-02-29 S & W PT. N1/2 SEC. E OF PIKE 0001.00A RES USE CODE 510		2,800 5,290 8,090 HOMESITE VALUE LISTED BELOW 2,800 5,040 7,840								
STEPHEN, MAYME E. RT. 5 BOX 450 SOUTH POINT, OHIO 45680-000 PARCEL-ID 15-126-0300.000	-00-00 1 OHIO VALLEY TRUCK FARMS ADD. 0000.61A RES USE CODE 510		1,710 2,460 4,170 HOMESITE VALUE LISTED BELOW 1,710 2,460 4,170								
ASHLAND OIL INC. C/O TAX COMPLIANCE DEPARTMENT P.O. BOX 14000 LEXINGTON, KY. 40512-0000 PARCEL-ID 15-126-0400.000	17-02-29 1,2,3 IN E END SW STH YPT NO 36LA 0.25A & PT PAR N 0000.95A USE CODE 610		110 00 110								
STEPHEN, BENJAMIN W. RT. 5 BOX 450 SOUTH POINT, OHIO 45680-000 PARCEL-ID 15-126-0500.000	-00-00 2 OHIO VALLEY TRUCK FARMS ADD. 0000.69A RES USE CODE 510		2,590 9,380 11,970 HOMESITE VALUE LISTED BELOW 2,590 8,640 11,230								
PERRY, DELBERT C. P.O. BOX 611 SOUTH POINT, OHIO 45680-000 PARCEL-ID 15-126-0600.000	-00-00 3 OHIO VALLEY TRUCK FARMS ADD. PT. 0000.46A RES USE CODE 500		1,500 00 1,500								
PERRY, DELBERT C. P.O. BOX 611 SOUTH POINT, OHIO 45680-0001 PARCEL-ID 15-126-0700.000	-00-00 3 OHIO VALLEY TRUCK FARMS ADD. PT. 100' X 0000.23A RES USE CODE 510		1,340 4,420 5,760 HOMESITE VALUE LISTED BELOW 1,340 4,420 5,760								
ASHWORTH, DONALD J. & DREMA S. RT. 5 BOX 543-B SOUTH POINT, OHIO 45680 VOL 569 PG 79 PARCEL-ID 15-126-0800.000	-00-00 4 OHIO VALLEY TRUCK FARMS ADD. W SIDE 0000.40A COM USE CODE 400		5,600 00 5,600								
PERRY, DELBERT P.O. BOX 611 SOUTH POINT, OHIO 45680-0001 PARCEL-ID 15-126-0900.000	-00-00 4 OHIO VALLEY TRUCK FARMS ADD. E SIDE 0000.29A RES USE CODE 510		1,530 930 2,460								



OWNER'S NAME MAILING ADDRESS	DESCRIPTION			TAXES CHARGED	DECEMBER TAXES	PENALTY	JUNE TAXES	PENALTY	TOTAL DELINQUENT	C.D. DATE	MEMO
	LAND	IMPROVEMENTS	TOTAL VALUE								
O'DANIEL, MARY RT. 5 BOX 442 SOUTH POINT, OHIO PARCEL-ID 15-126-1000.000	-00-00 5 FARMS ADD. 0000.69A	OHIO VALLEY TRUCK RES USE CODE 510	2,590 8,030 10,620 HOMESITE VALUE LISTED BELOW 2,590 4,930 7,520								
BOCOOK, CLARENCE R. BOCOOK, ANTONIA FERNANDEZ P.O. BOX 748 114 WESTLAND ESTATES WINFIELD, W.VA. 25213 PARCEL-ID 15-126-1100.000	-00-00 6 FARMS ADD. 0000.69A	OHIO VALLEY TRUCK RES USE CODE 500	1,940 00 1,940								
VANCE, KENTETH L. & JOANN RT. 5 BOX 440 SOUTH POINT, OHIO 45680-000 PARCEL-ID 15-126-1200.000	-00-00 7 FARMS ADD. 0000.69A	OHIO VALLEY TRUCK RES USE CODE 510	2,590 13,700 16,290 HOMESITE VALUE LISTED BELOW 2,590 10,840 13,430								
GEER, THURMAN & KATHEREANE LIF E ESTATE RT. 5 BOX 439 SOUTH POINT, OHIO 45680 VOL 559 PG 688 PARCEL-ID 15-126-1300.000	-00-00 8 FARMS ADD 3 0000.34A	OHIO VALLEY TRUCK LESS 0. RES USE CODE 510	1,680 7,260 8,940 HOMESITE VALUE LISTED BELOW 1,680 6,500 8,180								
LINSCOTT, RAYMOND L. & SHIRLEY A. 022 C/O TRANSAMERICA REAL ESTATE TAX SERVICE 1105 SCHROCK RD SUITE 437 COLUMBUS, OHIO 43229 PARCEL-ID 15-126-1301.000	-00-00 8 FARMS ADD PT 0000.35A	OHIO VALLEY TRUCK RES USE CODE 510	1,720 11,530 13,250 HOMESITE VALUE LISTED BELOW 1,720 10,970 12,690								
RIDDLE, JOSEPH F. & KAREN S. RT 5 BOX 370 SOUTH POINT, OHIO 45680 VOL 567 PG 49 PARCEL-ID 15-126-1400.000	-00-00 9 FARMS ADD. 0000.11A	OHIO VALLEY TRUCK PT. 50' RES USE CODE 510	810 3,990 4,800								
RIDDLE, JOSEPH F. & KAREN S. RT 5 BOX 370 SOUTH POINT, OHIO 45680 VOL 567 PG 49 PARCEL-ID 15-126-1500.000	-00-00 9 FARMS ADD X 0000.10A	OHIO VALLEY TRUCK PT 45' RES USE CODE 500	760 00 760								
SMITH, MERLIN E. & JANICE M. R. 5 BOX 369 SOUTH POINT, OHIO 45680 PARCEL-ID 15-126-1501.000	-00-00 9 FARMS ADD. 0000.48A	OHIO VALLEY TRUCK PT. 100 RES USE CODE 510	2,060 18,080 20,140 HOMESITE VALUE LISTED BELOW								

OWNER'S NAME MAILING ADDRESS	DESCRIPTION			TAXES CHARGED	DECEMBER TAXES	PENALTY	JUNE TAXES	PENALTY	TOTAL DELINQUENT	C.D. DATE	MEMO
	LAND	IMPROVEMENTS	TOTAL VALUE								
	2,060	16,430	18,490								
O'BRIEN, PATRICK AND CAROL J. RT 5 BOX 365 B SOUTH POINT, OHIO 45680 PARCEL-ID 15-126-1600.000	-00-00 10 OHIO VALLEY TRUCK FARMS ADDITION 0000.69A	RES USE CODE 545									
06-10-93 SPLIT TO 15-126-1600.000	00	00	00								
L J.	O'BRIEN, PATRICK AND CAROL										
06-10-93 SPLIT TO 15-126-1600.001	SMITH, MERLIN & JANICE M.										
O'BRIEN, PATRICK AND CAROL J. RT 5 BOX 365 B SOUTH POINT, OHIO 45680 VOL 579 PG 271 PARCEL-ID 15-126-1600.000	-00-00 10 OHIO VALLEY TRUCK FA RMS ADDITION LESS 0.47 AC BAL = 0.22 AC	RES USE CODE 545									
06-10-93 SPLIT FROM 15-126-1600.000	1,310	520	1,830								
O'BRIEN, PATRICK AND CAROL											
SMITH, MERLIN & JANICE M. RT 5 BOX 365-B SOUTH POINT, OHIO 45680 VOL 578 PG 732 PARCEL-ID 15-126-1600.001	-00-00 10 OHIO VALLEY TRUCK FA RMS ADD PT 0.47 AC	RES USE CODE 500									
06-10-93 SPLIT FROM 15-126-1600.000	2,030	00	2,030								
O'BRIEN, PATRICK AND CAROL											
TRUESDELL, LLOYD S. & JUDITH RT. 5 BOX 364 SOUTH POINT, OHIO 45680 PARCEL-ID 15-126-1700.000	-00-00 11 OHIO VALLEY TRUCK FARMS ADD. PT. 20' 0000.09A	RES USE CODE 510									
	700	7,260	7,960								
	HOMESITE VALUE LISTED BELOW										
	700	7,260	7,960								
TRUESDELL, LLOYD S. & JUDITH RT. 5 BOX 364 SOUTH POINT, OHIO 45680 PARCEL-ID 15-126-1800.000	-00-00 11 OHIO VALLEY TRUCK FARMS ADD. PT. 6 1 / 0000.03A	RES USE CODE 510									
	250	00	250								
KERNS, RALPH E. P.O. BOX 457 SOUTH POINT OHIO 45680 PARCEL-ID 15-127-0100.000	-00-00 11 OHIO VALLEY TRUCK FARMS ADD. PT. 0000.38A	RES USE CODE 510									
	1,800	2,860	4,660								
	HOMESITE VALUE LISTED BELOW										
	1,800	2,860	4,660								
KEARNS, RALPH E. SR. C/O LISA MAXWELL RT. 2 BOX 253 C IRONTON, OHIO 00045-4638 VOL 544 PG 132 PARCEL-ID 15-127-0200.000	11 OH VALLEY TRUCK FARMS ADD. PT. 100' ON HWY X 80' LESS N. 20'	RES USE CODE 510									
	970	3,730	4,700								
	HOMESITE VALUE LISTED BELOW										
	970	3,730	4,700								
KEARNS, RALPH E.	PT. 11 OHIO VALLEY TRUCK FARMS										

8-10-94

Bernard H. Freeman — Orin C. Sheumaker et al Trustees of Sheet Metal Workers International Association Local 24 Columbus Joint Apprenticeship & Training Committee



TAX RATE 35.50  
A/R RED FACTOR 03.6662  
OTH RED FACTOR 05.8256

LAWRENCE  
TAX DISTRICT

GENERAL TAX LIST AND DUPLICATE OF REAL AND PUBLIC UTILITY PROPERTY  
COUNTY REAL ESTATE TAXES AND SPECIAL ASSESSMENTS  
15-PERRY TWP-SOUTH POINT DELTA S.D.

12/27/93

TAX YEAR 1993  
INTEREST RATE  
PAGE NO 2359

OWNER'S NAME MAILING ADDRESS	DESCRIPTION			TAXES CHARGED	DECEMBER TAXES	PENALTY	JUNE TAXES	PENALTY	TOTAL DELINQUENT	C.D. DATE	MEMO
	LAND	IMPROVEMENTS	TOTAL VALUE								
P.O. BOX 457 SOUTH POINT, OHIO 45680 PARCEL-ID 15-127-0200.001	ADD N 20' .04 ACS	RES USE CODE 500									
	330	00	330								
TRUESDELL, LLOYD S. & JUDITH RT. 5 BOX 364 SOUTH POINT, OHIO 45680 PARCEL-ID 15-127-0300.000	-00-00 12 OHIO VALLEY TRUCK FARMS ADD. PT. 14 1/2' 0000.07A RES USE CODE 500										
	560	00	560								
TRUESDELL, LLOYD S. & JUDITH RT. 5 BOX 364 SOUTH POINT, OHIO 45680 PARCEL-ID 15-127-0400.000	-00-00 12 O.V. TRK. FMS. E CEN PT 34.75' E END 57.25 W END X 0000.01A RES USE CODE 510										
	110	00	110								
TRUESDELL, LLOYD S. & JUDITH RT. 5 BOX 364 SOUTH POINT, OHIO 45680 PARCEL-ID 15-127-0500.000	-00-00 12 O. V. TRK. FMS. AD DPT 36.25' E END 57.25 W END X 0000.17A RES USE CODE 500										
	1,110	00	1,110								
TRUESDELL, LLOYD S. & JUDITH RT. 5 BOX 364 SOUTH POINT, OHIO 45680 PARCEL-ID 15-127-0600.000	-00-00 12 OHIO VALLEY TRUCK FARMS ADD. PT. 6 1 / 0000.03A RES USE CODE 510										
	250	00	250								
FIRST CHURCH OF GOD OF SOUTH P OINT, INC. P.O. BOX 434 SOUTH POINT, OHIO 45680-0000 PARCEL-ID 15-127-0700.000	-00-00 12 OHIO VALLEY TRUCK FARMS ADD. PT. 0000.21A RES USE CODE 510										
	1,270	5,010	6,280								
	1,270	5,010	6,280								
FREEMAN, BERNARD H. & RUTH B P.O. BOX 505 SOUTH POINT, OHIO 45680 VOL 556 PG 375 PARCEL-ID 15-127-0800.000	-00-00 12 OHIO VALLEY TRUCK FARMS ADD. PT. PT. 100 / 0000.18A COM USE CODE 499										
	2,520	19,230	21,750								
THE FIRST CHURCH OF GOD OF SOU TH POINT ROUTE 5 BOX 361 SOUTH POINT, OHIO 45680 PARCEL-ID 15-127-0900.000	-00-00 13 OHIO VALLEY TRUCK FARMS ADD. PT. 31' 0000.09A USE CODE 685										
	1,260	17,960	19,220								
KING, JAMES F. RT. 5 BOX 360 SOUTH POINT, OHIO 45680 PARCEL-ID 15-127-1000.000	-00-00 13 OHIO VALLEY TRUCK FARMS ADD. PT. PT. S 1 / 0000.12A RES USE CODE 545										
	930	40	970								

ORIN C. Sheuemaker et al Trustees of Sheet Metal Workers International Association  
Local Union - 24 Columbus Joint Apprenticeship & Training Committee

TAX RATE 35.50  
A/R RED FACTOR 03.6662  
OTH RED FACTOR 05.8256

LAWRENCE  
TAX DISTRICT

GENERAL TAX LIST AND DUPLICATE OF REAL AND PUBLIC UTILITY PROPERTY  
COUNTY REAL ESTATE TAXES AND SPECIAL ASSESSMENTS  
15-PERRY TWP-SOUTH POINT DELTA S.D.

12/27/93

TAX YEAR 1993  
INTEREST RATE  
PAGE NO 2360

OWNER'S NAME MAILING ADDRESS	DESCRIPTION			TAXES CHARGED	DECEMBER TAXES	PENALTY	JUNE TAXES	PENALTY	TOTAL DELINQUENT	C.D. DATE	MEMO
	LAND	IMPROVEMENTS	TOTAL VALUE								
THOMPSON, JACK ET AL, TRUSTEE S P.O. BOX 424 SOUTH POINT, OHIO 45680 PARCEL-ID 15-127-1100.000	-00-00 13 OHIO VALLEY TRUCK FARMS ADD. N 1/2' 0000.20A RES USE CODE 500										
	920	00	920								
STEPHEN, MAYME E. LIFE ESTATE RT. 5 BOX 450 SOUTH POINT, OHIO 45680-000 PARCEL-ID 15-127-1200.000	-00-00 14 OHIO VALLEY TRUCK FARMS ADD. 0000.26A RES USE CODE 500										
	410	00	410								
STEPHEN, MAYME E. LIFE ESTATE RT. 5 BOX 450 SOUTH POINT, OHIO 45680-000 PARCEL-ID 15-127-1300.000	-00-00 15 OHIO VALLEY TRUCK FARMS ADD. PT. 0000.51A RES USE CODE 500										
	510	00	510								
STEPHEN, BENJAMIN W. RT. 5 BOX 450 SOUTH POINT, OHIO 45680-0001 PARCEL-ID 15-127-1400.000	-00-00 15 OHIO VALLEY TRUCK FARMS ADD. 60' ON 0000.26A RES USE CODE 510										
	2,060	3,470	5,530								
WEST, THOMAS F LIFE ESTATE RON ALD L WEST REMAINDERMAN P.O. BOX 373 SOUTH POINT, OHIO 45680 VOL 573 PG 167 PARCEL-ID 15-127-1500.000	-00-00 16 OHIO VALLEY TRUCK FARMS ADD PT. LESS 0.34A. BAL=0.66ACS. RES USE CODE 510										
	3,660	13,410	17,070								
	3,660	13,410	17,070								
GREEN, ALDA MARGARET RT. 5 BOX 431 SOUTH POINT, OHIO 45680-000 VOL 573 PG 393 PARCEL-ID 15-127-1600.000	-00-00 16 OHIO VALLEY TRUCK FARMS ADD. PT. SW COR. 74 0000.17A RES USE CODE 510										
	1,590	7,330	8,920								
	1,590	7,330	8,920								
12-01-92 TRNSF FROM 15-127-1600.000 09-13-93 165.87	GREEN, WILLIAM R. & ALDA										
GREEN, WILLIAM R. & ALDA MARGA C/O LARRY DIXON 5782 ARTESIAN DR. WATERFORD, MICHIGAN 48327 PARCEL-ID 15-127-1600.000	-00-00 16 OHIO VALLEY TRUCK FARMS ADD. PT. SW COR. 74 0000.17A RES USE CODE 510										
	00	00	00								
12-01-92 TRNSF TO 15-127-1600.000	GREEN, ALDA MARGARET										
MULLINS, GREGORY & BRENDA P.O. BOX 331 SOUTH POINT, OHIO 45680 VOL 557 PG 200 PARCEL-ID 15-127-1700.000	-00-00 16 OHIO VALLEY TRUCK FARMS ADD. NW COR. 74.70' X 0000.17A RES USE CODE 510										
	1,590	7,330	8,920								



TAX RATE 35.50  
A/R RED FACTOR 03.6662  
OTH RED FACTOR 05.8256

LAWRENCE  
TAX DISTRICT

GENERAL TAX LIST AND DUPLICATE OF REAL AND PUBLIC UTILITY PROPERTY  
COUNTY REAL ESTATE TAXES AND SPECIAL ASSESSMENTS  
15-PERRY TWP-SOUTH POINT DELTA S.D.

12/27/93

TAX YEAR 1993  
INTEREST RATE  
PAGE NO 2361

OWNER'S NAME MAILING ADDRESS	DESCRIPTION			TAXES CHARGED	DECEMBER TAXES	PENALTY	JUNE TAXES	PENALTY	TOTAL DELINQUENT	C.D. DATE	MEMO
	LAND	IMPROVEMENTS	TOTAL VALUE								
COOPER, EUGENE & LINDA P.O. BOX 195 SOUTH POINT, OHIO 45680-0000 PARCEL-ID 15-127-1800.000	-00-00 17 OHIO VALLEY TRUCK FARMS ADD. 0001.00A	COM USE CODE 415									
10-01-93 TRNSF TO 15-127-1800.000	00	00	00								
HIGGINS, BILLY DEAN & SUE ANN P.O. BOX 195 SOUTH POINT, OHIO 45680-0000 VOL 581 PG 675 PARCEL-ID 15-127-1800.000	-00-00 17 OHIO VALLEY TRUCK FARMS ADD. 0001.00A	COM USE CODE 415									
10-01-93 TRNSF FROM 15-127-1800.000	2,800	19,420	22,220								
COOPER, EUGENE & LINDA P.O. BOX 195 SOUTH POINT, OHIO 45680 PARCEL-ID 15-128-0100.000	-00-00 18 OHIO VALLEY TRUCK FARMS ADD. 0001.00A	RES USE CODE 510									
10-01-93 TRNSF FROM 15-128-0100.000	4,030	3,410	7,440								
COOPER, EUGENE & LINDA P.O. BOX 195 SOUTH POINT, OHIO 45680 PARCEL-ID 15-128-0100.000	-00-00 18 OHIO VALLEY TRUCK FARMS ADD. 0001.00A	RES USE CODE 510									
10-01-93 TRNSF TO 15-128-0100.000	00	00	00								
CONLEY, GRAYSON & ANNA F. 1523 CANNONBURG RD. ASHLAND KY. 41101 VOL 547 PG 424 PARCEL-ID 15-128-0200.000	-00-00 19 OHIO VALLEY TRUCK FARMS ADD. PT. 0000.65A	RES USE CODE 510									
	2,570	5,600	8,170								
	2,570	5,350	7,920								
LESTER, ROBERT F. 006 C/O T R T S DATA SERVICES 2401 WEST HASSELL RD. SUITE 1510 HOFFMAN, ILL 60195-2001 PARCEL-ID 15-128-0300.000	-00-00 19 OHIO VALLEY TRUCK FARMS ADD. PT. W PT. 100' ON 0000.35A	RES USE CODE 510									
	2,460	16,230	18,690								
	2,460	16,230	18,690								
BARNES, MACK ANTHONY RT. 5 BOX 371 SOUTH POINT, OHIO PARCEL-ID 15-128-0400.000	-00-00 20 OHIO VALLEY TRUCK FARMS ADD. 0001.00A	RES USE CODE 599									
	300	4,400	4,700								
BARNES, MACK ANTHONY RT. 5 BOX 371 SOUTH POINT, OHIO PARCEL-ID 15-128-0500.000	-00-00 21 OHIO VALLEY TRUCK FARMS ADD. 0001.00A	RES USE CODE 510									

TAX RATE 35.50  
A/R RED FACTOR 03.6662  
OTH RED FACTOR 05.8256

LAWRENCE  
TAX DISTRICT

GENERAL TAX LIST AND DUPLICATE OF REAL AND PUBLIC UTILITY PROPERTY  
COUNTY REAL ESTATE TAXES AND SPECIAL ASSESSMENTS  
15-PERRY TWP-SOUTH POINT DELTA S.D.

12/27/93

TAX YEAR 1993  
INTEREST RATE  
PAGE NO 2362

OWNER'S NAME MAILING ADDRESS	DESCRIPTION			TAXES CHARGED	DECEMBER TAXES	PENALTY	JUNE TAXES	PENALTY	TOTAL DELINQUENT	C.D. DATE	MEMO
	LAND	IMPROVEMENTS	TOTAL VALUE								
	4,030	8,970	13,000								
	HOMESITE VALUE LISTED BELOW										
	4,030	8,970	13,000								
HYDEN, JOSEPH A. & JUANITA P.O. BOX 237 SOUTH POINT, OHIO 45680-0008 PARCEL-ID 15-128-0600.000	-00-00 22 OHIO VALLEY TRUCK FARMS ADD. PT. 75 X 13 0000.24A	RES USE CODE 545									
	1,970	870	2,840								
BARKER, RALPH E. AND BARBARA RT. 5 BOX 372 DELTA LANE SOUTH POINT, OHIO 45680 PARCEL-ID 15-128-0700.000	-00-00 22 OHIO VALLEY TRUCK FARMS ADD. PT. 0000.54A	RES USE CODE 510									
	3,150	10,050	13,200								
	3,150	10,050	13,200								
HYDEN, JOSEPH & JUANITA P.O. BOX 237 SOUTH POINT, OHIO PARCEL-ID 15-128-0800.000	-00-00 22 OHIO VALLEY TRUCK FARMS ADD. CEN. PT. 70 X 13 8 0000.22A	RES USE CODE 510									
	1,880	10,090	11,970								
	1,880	10,090	11,970								
KING, JAMES F. RT. 5 BOX 360 SOUTH POINT, OHIO 45680 PARCEL-ID 15-128-0900.000	-00-00 23 OHIO VALLEY TRUCK FARMS ADD. 0001.00A	RES USE CODE 500									
	2,510	00	2,510								
KING, JAMES F. RT. 5 BOX 360 SOUTH POINT, OHIO 45680 PARCEL-ID 15-128-1000.000	-00-00 24 OHIO VALLEY TRUCK FARMS ADD. 0001.00A	RES USE CODE 500									
	160	00	160								
KING, JAMES F. RT. 5 BOX 360 SOUTH POINT, OHIO 45680 PARCEL-ID 15-128-1100.000	-00-00 25 OHIO VALLEY TRUCK FARMS ADD. 0000.54A	RES USE CODE 500									
	110	00	110								
LILLY LAND CO. SOUTH POINT, OHIO PARCEL-ID 15-128-1200.000	-00-00 26 OHIO VALLEY TRUCK FARMS ADD. PT. LES S 0000.01A	RES USE CODE 500									
	120	00	120								
FITZPATRICK, DONALD RAY RT. 1 BOX 900 SOUTH POINT, OHIO 45680 PARCEL-ID 15-128-1300.000	LOT 1 DONNIE BROOK S.D. 4530.2 4SQ FT. 0.10A	RES USE CODE 510									
	1,090	7,370	8,460								







TAX RATE 35.50  
A/R RED FACTOR 03.6662  
OTH RED FACTOR 05.8256

LAWRENCE  
TAX DISTRICT

GENERAL TAX LIST AND DUPLICATE OF REAL AND PUBLIC UTILITY PROPERTY  
COUNTY REAL ESTATE TAXES AND SPECIAL ASSESSMENTS  
15-PERRY TWP-SOUTH POINT DELTA S.D.

12/27/93

TAX YEAR 1993  
INTEREST RATE  
PAGE NO 2365

OWNER'S NAME MAILING ADDRESS	DESCRIPTION			TAXES CHARGED	DECEMBER TAXES	PENALTY	JUNE TAXES	PENALTY	TOTAL DELINQUENT	C.D. DATE	MEMO
	LAND	IMPROVEMENTS	TOTAL VALUE								
VOL 573 PG 90 PARCEL-ID 15-129-0300.000	4,030	7,270	11,300								
	HOMESITE VALUE LISTED BELOW										
	4,030	6,850	10,880								
LOZIER, SUZANNE 605 RIVERSID DR CHESAPEAKE, OH 45619 PARCEL-ID 15-129-0400.000	30 OHIO VALLEY TRUCK FARMS LES S 0.48A BAL= 0.52A RES USE CODE 510										
	3,100	8,510	11,610								
	HOMESITE VALUE LISTED BELOW										
	3,100	8,510	11,610								
LOZIER, ROBERT RT. 5 BOX 423 SOUTH POINT, OHIO 45680 Y PARCEL-ID 15-129-0400.001	PT 30 OHIO VALLEY TRUCK FARMS ADD 0.48ACS. RES USE CODE 545										
	2,960	70	3,030								
PUCKETT, CORBETT & WILMA N RT. 5, BOX 424 SOUTH POINT, OHIO 45680 VOL 573 PG 90 PARCEL-ID 15-129-0401.000	-00-00 30 OHIO VALLEY TRUCK 90 SQUARE FT ONLY 0000.90A RES USE CODE 500										
	140	00	140								
MURNAHAN, RONALD L. RT 5 BOX 422 SOUTH POINT, OHIO 45680 VOL 573 PG 541 PARCEL-ID 15-129-0500.000	-00-00 31 OHIO VALLEY TRUCK FARMS ADD. 0000.16A RES USE CODE 540										
	600	5,340	5,940								
	HOMESITE VALUE LISTED BELOW										
	600	5,340	5,940								
12-08-92 TRNSF FROM 15-129-0500.000	MURNAHAN, CHARLES E.										
MURNAHAN, CHARLES E. C/O RONALD MURNAHAN RT. 5 BOX 422 SOUTH POINT, OHIO 45680 VOL 553 PG 793 PARCEL-ID 15-129-0500.000	-00-00 31 OHIO VALLEY TRUCK FARMS ADD. 0000.16A RES USE CODE 540										
	00	00	00								
12-08-92 TRNSF TO 15-129-0500.000	MURNAHAN, RONALD L.										
SPEARS, ALFRED & JANET RT. 5 BOX 421 SOUTH POINT, OHIO 45680 PARCEL-ID 15-129-0501.000	31 OHIO VALLEY TR FARM S D LES S 0.39 & 0.22 & 0.22 BAL=0.01A CRES RES USE CODE 500										
	60	00	60								
FRY, ALICE RT 5 BOX 542 SOUTH POINT, OHIO 45680 VOL 557 PG 162 PARCEL-ID 15-129-0501.001	31 OHIO VALLEY TRUCK FARMS S.D PT. 0.22ACS. RES USE CODE 545										
	1,880	730	2,610								
WALLS, LARRY & CHARLENE K.	31 OHIO VALLEY TR. FRMS. S.D P										

TAX RATE 35.50  
A/R RED FACTOR 03.6662  
OTH RED FACTOR 05.8256

LAWRENCE  
TAX DISTRICT

GENERAL TAX LIST AND DUPLICATE OF REAL AND PUBLIC UTILITY PROPERTY  
COUNTY REAL ESTATE TAXES AND SPECIAL ASSESSMENTS  
15-PERRY TWP-SOUTH POINT DELTA S.D.

12/27/93

TAX YEAR 1993  
INTEREST RATE  
PAGE NO 2366

OWNER'S NAME MAILING ADDRESS	DESCRIPTION			TAXES CHARGED	DECEMBER TAXES	PENALTY	JUNE TAXES	PENALTY	TOTAL DELINQUENT	C.D. DATE	MEMO
	LAND	IMPROVEMENTS	TOTAL VALUE								
RT. 5 BOX 420C SOUTH POINT, OHIO 45680 PARCEL-ID 15-129-0501.002	T 0.22A RES USE CODE 540										
	1,310	10,450	11,760								
	HOMESITE VALUE LISTED BELOW										
	1,310	10,450	11,760								
HALE, JAMES HOUSTON & PATRICIA A RT 5 BOX 421 SOUTH POINT, OHIO 45680 VOL 581 PG 26 PARCEL-ID 15-129-0502.000	31 OHIO VALLEY TRUCK FARMS ADD PT LESS .13 BAL=.26 RES USE CODE 510										
	1,440	7,030	8,470								
	HOMESITE VALUE LISTED BELOW										
	1,440	7,030	8,470								
09-01-93 TRNSF FROM 15-129-0502.000	COOPER, EUGENE & LINDA										
09-13-93 142.29											
COOPER, EUGENE & LINDA P.O. BOX 195 SOUTH POINT, OHIO 45680 VOL 574 PG 205-213 PARCEL-ID 15-129-0502.000	31 OHIO VALLEY TRUCK FARMS ADD PT LESS .13 BAL=.26 RES USE CODE 510										
	00	00	00								
03-03-93 SPLIT FROM 15-129-0502.000	COOPER, EUGENE & LINDA										
09-01-93 TRNSF TO 15-129-0502.000	HALE, JAMES HOUSTON & PAT										
LLOYD TRUSDELL ET-AL RT. 5 BOX 421 DELTA LN. SOUTH POINT, OHIO 45680 PARCEL-ID 15-129-0502.000	-00-00 31 OHIO VALLEY TRUCK FARMS ADD PT 0000.39A RES USE CODE 510										
	00	00	00								
01-07-93 TRNSF TO 15-129-0502.000	COOPER, EUGENE & LINDA										
VIARS, CALHOUN RT. 5 BOX 421 DELTA LN. SOUTH POINT, OHIO 45680 PARCEL-ID 15-129-0502.000	-00-00 31 OHIO VALLEY TRUCK FARMS ADD PT 0000.39A RES USE CODE 510										
	00	00	00								
01-07-93 TRNSF TO 15-129-0502.000	VIARS, EUNICE LIFE EST. L										
COOPER, EUGENE & LINDA P.O. BOX 195 SOUTH POINT, OHIO 45680 VOL 574 PG 205-213 PARCEL-ID 15-129-0502.000	-00-00 31 OHIO VALLEY TRUCK FARMS ADD PT 0000.39A RES USE CODE 510										
	00	00	00								
01-07-93 TRNSF FROM 15-129-0502.000	LLOYD TRUSDELL ET-AL										
03-03-93 SPLIT TO 15-129-0502.000	COOPER, EUGENE & LINDA										
03-03-93 SPLIT TO 15-129-0502.001	WALLS, LARRY & CHARLENE K										
VIARS, EUNICE LIFE EST. LLOYD TRUSDELL ET-AL REM RT. 5 BOX 421 DELTA LN. SOUTH POINT, OHIO 45680 PARCEL-ID 15-129-0502.000	-00-00 31 OHIO VALLEY TRUCK FARMS ADD PT 0000.39A RES USE CODE 510										
	00	00	00								
01-07-93 TRNSF FROM 15-129-0502.000	VIARS, CALHOUN										



TAX RATE 35.50  
A/R RED FACTOR 03.6662  
OTH RED FACTOR 05.8256

LAWRENCE  
TAX DISTRICT

GENERAL TAX LIST AND DUPLICATE OF REAL AND PUBLIC UTILITY PROPERTY  
COUNTY REAL ESTATE TAXES AND SPECIAL ASSESSMENTS  
15-PERRY TWP-SOUTH POINT DELTA S.D.

TAX YEAR 1993  
INTEREST RATE  
PAGE NO 2367  
12/27/93

OWNER'S NAME MAILING ADDRESS	DESCRIPTION			TAXES CHARGED	DECEMBER TAXES	PENALTY	JUNE TAXES	PENALTY	TOTAL DELINQUENT	C.D. DATE	MEMO
	LAND	IMPROVEMENTS	TOTAL VALUE								
01-07-93 TRNSF TO 15-129-0502.000 LLOYD TRUSDELL ET-AL											
WALLS, LARRY & CHARLENE K. RT. 5 BOX 420 SOUTH POINT, OHIO 45680 VOL 575 PG 383 PARCEL-ID 15-129-0502.001	31 OHIO VALLEY TRUCK FARMS ADD .13ACS	RES USE CODE 500									
	920	00	920								
03-03-93 SPLIT FROM 15-129-0502.000 COOPER, EUGENE & LINDA											
THACKER, KIM RT. 5 BOX 383 SOUTH POINT, OHIO 45680 PARCEL-ID 15-129-0600.000	32 OHIO VALLEY TRUCK FARMS ADD LESS 0.78A. BAL. 0.22ACS.	RES USE CODE 510									
	1,310	12,070	13,380								
	1,310	12,070	13,380								
LUCAS, ROGER D. & PHYLLIS RT. 5 BOX 383A SOUTH POINT, OHIO 45680 PARCEL-ID 15-129-0600.001	32 OHIO VALLEY TRUCK FARMS ADD PT 0.22ACS.	RES USE CODE 510									
	1,310	10,770	12,080								
CHRISTIAN, JEANNINE RT. 5 BOX 381-A SOUTH POINT, OHIO 45680 PARCEL-ID 15-129-0600.002	32 OHIO VALLEY TRUCK FARMS ADD PT 0.17ACS.	RES USE CODE 510									
	1,590	10,770	12,360								
09-13-93 21.49											
STANLEY, SANDRA S. RT. 5, BOX 382 SOUTH POINT, OHIO 45680 PARCEL-ID 15-129-0600.003	32 OHIO VALLEY TRUCK FARMS ADD PT 0.17ACS.	RES USE CODE 510									
	1,110	9,720	10,830								
ALLEN, DIANA LYNN RT 5 BOX 382 A SHOUTH POINT, OHIO 45680 VOL 544 PG 755 PARCEL-ID 15-129-0600.004	32 OHIO VALLEY TRUCK FARMS ADD N. CEN. PT. 0.22ACS.	RES USE CODE 510									
	1,310	10,480	11,790								
MCLASKEY, JAMES L. JR. & KATH RT. 5 BOX 381 SOUTH POINT, OHIO 45680 PARCEL-ID 15-129-0700.000	33 OHIO VALLEY TRUCK FARMS ADD PT 0.22ACS	RES USE CODE 510									
	1,880	8,380	10,260								
MCLASKEY, KARLA F. RT. 5 BOX 379 SOUTH POINT, OHIO 45680 VOL 654 PG 278 PARCEL-ID 15-129-0701.000	33 OHIO VALLEY TRUCK FARMS ADD LESS 0.12AC BAL=0.18ACRES	RES USE CODE 510									
	1,650	4,420	6,070								

TAX RATE 35.50  
A/R RED FACTOR 03.6662  
OTH RED FACTOR 05.8256

LAWRENCE  
TAX DISTRICT

GENERAL TAX LIST AND DUPLICATE OF REAL AND PUBLIC UTILITY PROPERTY  
COUNTY REAL ESTATE TAXES AND SPECIAL ASSESSMENTS  
15-PERRY TWP-SOUTH POINT DELTA S.D.

TAX YEAR 1993  
INTEREST RATE  
PAGE NO 2368  
12/27/93

OWNER'S NAME MAILING ADDRESS	DESCRIPTION			TAXES CHARGED	DECEMBER TAXES	PENALTY	JUNE TAXES	PENALTY	TOTAL DELINQUENT	C.D. DATE	MEMO
	LAND	IMPROVEMENTS	TOTAL VALUE								
HUNT, LESLIE D & NOLA K RT 5 BOX 380 SOUTH POINT, OHIO 45680 VOL 564 PG 278 PARCEL-ID 15-129-0701.001	33 OHIO VALLEY TRUCK FARMS ADD PT 0.12ACRES	RES USE CODE 545									
	490	00	490								
FIFE, MARY P.O. BOX 191 SOUTH POINT, OHIO 45680 PARCEL-ID 15-129-0800.000	-00-00 33 OHIO VALLEY TRUCK FARMS ADD. N. CEN. PT. 70' 0000.17A	RES USE CODE 510									
	1,590	4,630	6,220								
	1,590	4,630	6,220								
RIDDLE, JOSEPH F. AND JUANITA RT. 5 BOX 376 SOUTH POINT, OHIO 45680-0004 PARCEL-ID 15-129-0900.000	-00-00 33 OHIO VALLEY TRUCK FARMS ADD. E PT. 76' X 1 0000.24A	COM USE CODE 420									
	970	9,280	10,250								
KEETON, JOHN JR & JUETTA RT. 5 BOX 377 SOUTH POINT, OHIO 45680 PARCEL-ID 15-129-1000.000	-00-00 33 OHIO VALLEY TRUCK FARMS ADD. PT. 10' RT. OF W 0000.07A	RES USE CODE 500									
	110	00	110								
HANDLEY, ANN A. P.O. BOX 132 WILLARD, KY. 41181-000 PARCEL-ID 15-129-1100.000	-00-00 34 OHIO VALLEY TRUCK FARMS ADD. 0001.00A	RES USE CODE 510									
	4,030	4,730	8,760								
HANDLEY, AURELLIA ANN P.O. BOX 132 WILLARD, KY. 41181-000 PARCEL-ID 15-129-1200.000	-00-00 35 OHIO VALLEY TRUCK FARMS ADD. 0001.00A	RES USE CODE 500									
	110	00	110								
HANDLEY, AURELLIA ANN P.O. BOX 132 WILLARD, KY. 41181-000 PARCEL-ID 15-129-1300.000	-00-00 36 OHIO VALLEY TRUCK FARMS 0001.00A	RES USE CODE 500									
	110	00	110								
HANDLEY, AURELLIA ANN P.O. BOX 132 WILLARD, KY. 41181-000 PARCEL-ID 15-129-1400.000	-00-00 37 OHIO VALLEY TRUCK FARMS ADD. 0000.54A	RES USE CODE 500									
	110	00	110								
WEBB, HOMER O. RT. 5 BOX 415 SOUTH POINT, OHIO 45680 VOL 563 PG 727	-00-00 38 OHIO VALLEY TRUCK FARMS ADD. 0000.26A	RES USE CODE 510									Homer O. & Alice K Webb



TAX RATE 35.50  
A/R RED FACTOR 03.6662  
OTH RED FACTOR 05.8256

LAWRENCE  
TAX DISTRICT

GENERAL TAX LIST AND DUPLICATE OF REAL AND PUBLIC UTILITY PROPERTY  
COUNTY REAL ESTATE TAXES AND SPECIAL ASSESSMENTS  
15-PERRY TWP-SOUTH POINT DELTA S.D.

12/27/93  
TAX YEAR 1993  
INTEREST RATE  
PAGE NO 2369

OWNER'S NAME MAILING ADDRESS	DESCRIPTION			TAXES CHARGED	DECEMBER TAXES	PENALTY	JUNE TAXES	PENALTY	TOTAL DELINQUENT	C.D. DATE	MEMO
	LAND	IMPROVEMENTS	TOTAL VALUE								
PARCEL-ID 15-129-1500.000	2,060	8,150	10,210								
	HOMESITE VALUE LISTED BELOW										
	2,060	8,150	10,210								
WHITE, ERNIE N & HAZEL DARLENE	-00-00 39 OHIO VALLEY TRUCK FA										
LIFE ESTATE CONNIE FRANKLIN	RRMS ADD LESS 0.50 BAL=0.50ACRE										
RT 5 BOX 415-A	S RES USE CODE 510										
SOUTH POINT, OHIO 45680											
VOL 580 PG 801											
PARCEL-ID 15-129-1600.000	2,010	6,280	8,290								
	HOMESITE VALUE LISTED BELOW										
	2,010	6,280	8,290								
08-31-93 TRNSF FROM 15-129-1600.000	WHITE, ERNIE N. & DARLENE										
WHITE, ERNIE N. & DARLENE	-00-00 39 OHIO VALLEY TRUCK										
RT. 5 BOX 416	FARMS ADD.										
SOUTH POINT, OHIO	0001.00A RES USE CODE 510										
PARCEL-ID 15-129-1600.000	00	00	00								
08-31-93 SPLIT TO 15-129-1600.000	WHITE, ERNIE N. & DARLENE										
08-31-93 SPLIT TO 15-129-1600.001	WHITE, ERNIE N. & HAZEL D										
WHITE, ERNIE N. & DARLENE	-00-00 39 OHIO VALLEY TRUCK FA										
RT. 5 BOX 416	RMS ADD LESS 0.50 BAL=0.50ACRE										
SOUTH POINT, OHIO	S RES USE CODE 510										
PARCEL-ID 15-129-1600.000	00	00	00								
08-31-93 SPLIT FROM 15-129-1600.000	WHITE, ERNIE N. & DARLENE										
08-31-93 TRNSF TO 15-129-1600.000	WHITE, ERNIE N & HAZEL DA										
WHITE, ERNIE N. & HAZEL DARLENE	-00-00 39 OHIO VALLEY TRUCK FA										
E LIFE ESTATE CAROL J. HUFF	RRMS ADD PT 0.50ACRES										
RT 4 BOX 298	RES USE CODE 500										
IRONTON, OHIO 45638											
VOL 580 PG 798	2,010	00	2,010								
PARCEL-ID 15-129-1600.001											
08-31-93 SPLIT FROM 15-129-1600.000	WHITE, ERNIE N. & DARLENE										
RUSSELL, TIMOTHY A. & SHEILA	M40 OHIO VALLEY TR. FARMS LESS										
	0.86A BAL=0.14A										
RT 5 BOX 416-B	RES USE CODE 510										
SOUTH POINT, OHIO 45680											
VOL 560 PG 399	1,390	11,250	12,640								
PARCEL-ID 15-129-1700.000											
STONE, JAMES M. & JESSIE A.	LOT 1 DELTA SUBDIVISION										
P.O. BOX 157	RES USE CODE 510										
SOUTH POINT, OHIO 45680											
PARCEL-ID 15-129-1700.001	2,380	9,980	12,360								
	HOMESITE VALUE LISTED BELOW										
	2,380	9,980	12,360								
ZORNES, GRACE E	LOT 2 DELTA HEIGHTS SUBDIVISIO										
RT. 5 BOX 418 C	N										
SOUTH POINT, OHIO 45680	RES USE CODE 500										
PARCEL-ID 15-129-1700.002	2,170	9,870	12,040								

TAX RATE 35.50  
A/R RED FACTOR 03.6662  
OTH RED FACTOR 05.8256

LAWRENCE  
TAX DISTRICT

GENERAL TAX LIST AND DUPLICATE OF REAL AND PUBLIC UTILITY PROPERTY  
COUNTY REAL ESTATE TAXES AND SPECIAL ASSESSMENTS  
15-PERRY TWP-SOUTH POINT DELTA S.D.

12/27/93  
TAX YEAR 1993  
INTEREST RATE  
PAGE NO 2370

OWNER'S NAME MAILING ADDRESS	DESCRIPTION			TAXES CHARGED	DECEMBER TAXES	PENALTY	JUNE TAXES	PENALTY	TOTAL DELINQUENT	C.D. DATE	MEMO
	LAND	IMPROVEMENTS	TOTAL VALUE								
CRAFT, FRED L AND BAMBI R	LOT 3 DELTA HEIGHTS SUBDIVISIO										
RT. 5 BOX 417-A	N										
SOUTH POINT, OHIO 45680	RES USE CODE 510										
PARCEL-ID 15-129-1700.003	2,170	11,740	13,910								
09-24-93 300.00											
ARDAUGH, GARY A. & PATRICIA	LOT 4 DELTA HEIGHTS SUBDIVISIO										
R.R. 5 BOX 417B	N										
SOUTH POINT, OHIO 45680	RES USE CODE 510										
PARCEL-ID 15-129-1700.004	2,170	9,460	11,630								
JONES, ELOISE ANN	LOT 5 DELTA HEIGHTS SUBDIVISIO										
RT. 5 P.O. BOX 417C	N										
SOUTH POINT, OHIO 45680	RES USE CODE 510										
PARCEL-ID 15-129-1700.005	2,170	9,460	11,630								
	HOMESITE VALUE LISTED BELOW										
	2,170	9,460	11,630								
BROWN, TODD A. & LISA M.	LOT 6 DELTA HEIGHTS SUBDIVISIO										
RT. 5 BOX 417 D	N										
SOUTH POINT, OHIO 45680	RES USE CODE 510										
VOL 551 PG 576											
PARCEL-ID 15-129-1700.006	2,270	9,460	11,730								
OWENS, RICKY D. & THERESA L.	LOT 7 DELTA HEIGHTS SUBDIVISIO										
ROUTE 5 BOX 417-E	N										
SOUTH POINT, OHIO 46580	RES USE CODE 510										
VOL 549 PG 342											
PARCEL-ID 15-129-1700.007	2,270	9,400	11,670								
CARTER, SHERRIE D.	LOT 8 DELTA HEIGHTS SUBDIVISIO										
BOX 417 F	N										
SOUTH POINT, OHIO 45680-000	RES USE CODE 510										
VOL 568 PG 553											
PARCEL-ID 15-129-1700.008	2,170	9,350	11,520								
10-01-93 400.00											
BACON, ELEANOR E	LOT 9 DELTA HEIGHTS SUBDIVISIO										
RT 5 BOX 417-G	N										
SOUTH POINT, OHIO 45680	RES USE CODE 510										
VOL 569 PG 736											
PARCEL-ID 15-129-1700.009	2,170	10,360	12,530								
KNUCKLES, LISA L.	LOT 10 DELTA HEIGHTS SUBDIVISI										
RT 5 BOX 417-A	ON										
SOUTH POINT, OHIO 45680	RES USE CODE 510										
VOL 570 PG 780											
PARCEL-ID 15-129-1700.010	2,170	11,510	13,680								
BARNETT, PAUL E. & ANNE M.	LOT 11 DELTA HEIGHTS SUBDIVISI										
RT 5 BOX 418	ON										



TAX RATE 35.50  
A/R RED FACTOR 03.6662  
OTH RED FACTOR 05.8256

LAWRENCE  
TAX DISTRICT

GENERAL TAX LIST AND DUPLICATE OF REAL AND PUBLIC UTILITY PROPERTY  
COUNTY REAL ESTATE TAXES AND SPECIAL ASSESSMENTS  
15-PERRY TWP-SOUTH POINT DELTA S.D.

12/27/93  
TAX YEAR 1993  
INTEREST RATE  
PAGE NO 2371

OWNER'S NAME MAILING ADDRESS	DESCRIPTION			TAXES CHARGED	DECEMBER TAXES	PENALTY	JUNE TAXES	PENALTY	TOTAL DELINQUENT	C.D. DATE	MEMO
	LAND	IMPROVEMENTS	TOTAL VALUE								
SOUTH POINT, OHIO 45680 VOL 547 PG 488 PARCEL-ID 15-129-1700.011	2,170	9,450	11,620	RES USE CODE 510							
ASH, LINDA K. RT 5 BOX 418-A SOUTH POINT, OHIO 45680 VOL 544 PG 88 PARCEL-ID 15-129-1700.012	2,270	12,220	14,490	LOT 12 DELTA HEIGHTS SUBDIVISI ON RES USE CODE 510							
CRAFT, FRED L. SR. & JACQUELIN E RT. 5, BOX 416-A SOUTH POINT, OHIO 45680 PARCEL-ID 15-129-1700.013	1,390	13,670	15,060	40 OHIO VALLEY TRUCK FARMS ADD PT 0.14ACS. RES USE CODE 510 HOMESITE VALUE LISTED BELOW 1,390 13,670 15,060							
RUTHERFORD, ROBERT O. & CAROL J. RT. 5 BOX 416C SOUTH POINT, OHIO 45680 PARCEL-ID 15-129-1700.014	240	00	240	40 OHIO VALLEY TRUCK FARM ADD PT. 0.02ACS RES USE CODE 500							
RUTHERFORD, ROBERT O. & CAROL J. RT 5 BOX 416 C SOUTH POINT, OHIO 45680 PARCEL-ID 15-129-1800.000	1,250	10,840	12,090	41 OHIO VALLEY TRUCK FARMS ADD LESS 0.88A. BAL=0.12ACS. RES USE CODE 510 HOMESITE VALUE LISTED BELOW 1,250 10,840 12,090							
BROWN, CORA M. & SHERYL A ROUTE 5 BOX 416 D SOUTH POINT, OHIO 45680 VOL 532 PG 566 PARCEL-ID 15-129-1800.001	1,390	10,020	11,410	41 OHIO VALLEY TRUCK FARMS ADD E. PT. 0.14ACS. RES USE CODE 510 HOMESITE VALUE LISTED BELOW 1,390 10,020 11,410							100 Slightly Rtg Banned S. Dr. on 15680 Sophia E. Lindsay
ALLTOP, EARL F. JR. & BARBARA S. RT 5 BOX 418-E SOUTH POINT, OHIO 45680 VOL 556 PG 215 PARCEL-ID 15-130-0100.001	1,390	11,490	12,880	SE PT LOT 42 OHIO VALLEY TRUCK FARMS ADD. 0.14ACS. RES USE CODE 510 HOMESITE VALUE LISTED BELOW 1,390 11,490 12,880							
TERRY, GARY A. & DEVETTA K. PO BOX 239 SOUTH POINT, OHIO 45680 \$41,500 SALE ON 3/2/87 PARCEL-ID 15-130-0100.002	1,390	11,260	12,650	PT 42 OHIO VALLEY TRUCK FARMS ADD. 0.14ACS. RES USE CODE 510 HOMESITE VALUE LISTED BELOW 1,390 11,260 12,650							
PERRY SHERIDAN, INC. RT. 5 BOX 392 SOUTH POINT, OHIO 45680				-00-00 43 OHIO VALLEY TRUCK FARMS ADD. W PT. 0000.48A RES USE CODE 510							

TAX RATE 35.50  
A/R RED FACTOR 03.6662  
OTH RED FACTOR 05.8256

LAWRENCE  
TAX DISTRICT

GENERAL TAX LIST AND DUPLICATE OF REAL AND PUBLIC UTILITY PROPERTY  
COUNTY REAL ESTATE TAXES AND SPECIAL ASSESSMENTS  
15-PERRY TWP-SOUTH POINT DELTA S.D.

12/27/93  
TAX YEAR 1993  
INTEREST RATE  
PAGE NO 2372

OWNER'S NAME MAILING ADDRESS	DESCRIPTION			TAXES CHARGED	DECEMBER TAXES	PENALTY	JUNE TAXES	PENALTY	TOTAL DELINQUENT	C.D. DATE	MEMO
	LAND	IMPROVEMENTS	TOTAL VALUE								
PARCEL-ID 15-130-0200.000	2,060	6,010	8,070								
PINKERMAN, JAMES WILLIAM & PHY RT. 5 BOX 419 SOUTH POINT, OHIO 45680-000 PARCEL-ID 15-130-0300.000	2,790	8,310	11,100	-00-00 43 OHIO VALLEY TRUCK FARMS ADD. E PT. 0000.52A RES USE CODE 510 HOMESITE VALUE LISTED BELOW 2,790 8,310 11,100							
ENTERLINE, TIMOTHY J. 082 C/O FIRST NATIONAL BANK OF IRONTON P. O. BOX 707 IRONTON, OHIO 45638-0707 PARCEL-ID 15-130-0400.000	2,100	10,950	13,050	-00-00 44 OHIO VALLEY TRUCK FARMS ADD PT W LESS .0 9 0000.50A RES USE CODE 510 HOMESITE VALUE LISTED BELOW 2,100 9,980 11,980							
CRUM, JAMES C. & SHIRLEY S. RT. 5 BOX 385 SOUTH POINT, OHIO 45680 \$33,900 SALE-2 PARC-1/30/84 PARCEL-ID 15-130-0401.000	700	00	700	-00-00 PT 44 OHIO VALLEY TRUCK FARMS ADD PT W 0000.09A RES USE CODE 500							
CRUM, JAMES C. & SHIRLEY S. ROUTE 5 BOX 385 SOUTH POINT, OHIO 45680 \$33,900 SALE-2 PARC-1/30/84 PARCEL-ID 15-130-0500.000	1,870	6,770	8,640	-00-00 44 OHIO VALLEY TRUCK FARMS ADD. PT. E 0000.41A RES USE CODE 510 HOMESITE VALUE LISTED BELOW 1,870 6,770 8,640							
KEETON, JOHN JR. & JUETTA RT. 5 BOX 377 SOUTH POINT, OHIO 45680 PARCEL-ID 15-130-0600.000	2,820	6,400	9,220	-00-00 45 OHIO VALLEY TRUCK FARMS ADD. 0001.00A RES USE CODE 510							
KEETON, JOHN JR. & JUETTA RT. 5 BOX 377 SOUTH POINT, OHIO 45680 PARCEL-ID 15-130-0700.000	110	00	110	-00-00 46 OHIO VALLEY TRUCK FARMS ADD. 0001.00A RES USE CODE 500							
KEETON, JOHN JR. & JUETTA RT. 5 BOX 377 SOUTH POINT, OHIO 45680 PARCEL-ID 15-130-0800.000	110	00	110	-00-00 47 OHIO VALLEY TRUCK FARMS ADD. 0001.00A RES USE CODE 500							
KEETON, JOHN JR. & JUETTA RT. 5 BOX 377 SOUTH POINT, OHIO 45680 PARCEL-ID 15-130-0900.000	110	00	110	-00-00 48 OHIO VALLEY TRUCK FARMS ADD. 0001.00A RES USE CODE 500							



TAX YEAR 1993  
 REST RATE  
 PAGE NO 2373

05742

TAX YEAR	1993
INTEREST RATE	
PAGE NO	2374

C-23582 A1P

05743



**LAWRENCE**  
TAX DISTRICT

GENERAL TAX LIST AND DUPLICATE OF REAL AND PUBLIC UTILITY PROPERTY  
COUNTY REAL ESTATE TAXES AND SPECIAL ASSESSMENTS  
15-PERRY TWP-SOUTH POINT DELTA S.D.

TAX YEAR 1993  
INTEREST RATE  
PAGE NO 2375

OWNER'S NAME MAILING ADDRESS	DESCRIPTION			TAXES CHARGED	DECEMBER TAXES	PENALTY	JUNE TAXES	PENALTY	TOTAL DELINQUENT	C.D. DATE	MEMO
	LAND	IMPROVEMENTS	TOTAL VALUE								
P.O. BOX 53 HOUSTON, TEXAS 77001-0005 PARCEL-ID 15-131-0800.000	BLDG NO25LA .01A SE COST HYN2 0000.02A USE CODE 610	110	00	110							
BURNS, RUTH SOUTH POINT, OHIO PARCEL-ID 15-131-0900.000	-00-00 56 OHIO VALLEY TRUCK FARMS ADD. NE COR. ST HY E A 0000.01A USE CODE 610	110	00	110							
BURNS, RUTH RT. 5 BOX 392 SOUTH POINT, OHIO PARCEL-ID 15-131-1000.000	-00-00 56 OHIO VALLEY TRUCK FARMS ADD. PT. 0000.99A COM USE CODE 429	20,790	21,790	42,580							
BURNS, RUTH RT. 5 BOX 392 SOUTH POINT, OHIO PARCEL-ID 15-131-1100.000	-00-00 57 OHIO VALLEY TRUCK FARMS ADD. 0001.00A RES USE CODE 500	1,180	00	1,180							
H.D.C. DEVELOPMENT CO. SOUTH POINT, OHIO 45680 PARCEL-ID 15-131-1200.000	-00-00 58 OHIO VALLEY TRUCK FARMS ADD. 0001.00A COM USE CODE 400	110	00	110	South Point limited L.P. A Tennessee Limited Partnership						
H.D.C. DEVELOPMENT CO. SOUTH POINT, OHIO 45680 PARCEL-ID 15-131-1300.000	-00-00 59 OHIO VALLEY TRUCK FARMS ADD. 0001.00A COM USE CODE 400	110	00	110	-SAME						
H.D.C. DEVELOPMENT CO. SOUTH POINT, OHIO 45680 PARCEL-ID 15-131-1400.000	-00-00 60 OHIO VALLEY TRUCK FARMS ADD. 0001.00A COM USE CODE 400	110	00	110	-SAME						
MALONE, RAY I. & THELMA M. 123 SAND ROAD SOUTH POINT, OHIO 45680-0000 Y PARCEL-ID 15-131-1600.000	-00-00 62 OHIO VALLEY TRUCK FARMS ADD. PT. NW 0000.01A RES USE CODE 500	120	00	120							
HAMPTON, LEONA L. & G. E. 2020 S. 10TH IRONTON, OHIO 45638 PARCEL-ID 15-131-1700.000	-00-00 62 OHIO VALLEY TRUCK FARMS ADD. W PT. 0000.11A RES USE CODE 500	580	00	580							

TRANSIT DATE	35.50
A/R RED FACTOR	03.6662
OTH RED FACTOR	05.8256

**LAWRENCE**  
TAX DISTRICT

GENERAL TAX LIST AND DUPLICATION OF REAL AND PUBLIC UTILITY PROPERTY  
COUNTY REAL ESTATE TAXES AND SPECIAL ASSESSMENTS  
15-PERRY TWP-SOUTH POINT DELTA S.D. 12

TAX YEAR 1993  
INTEREST RATE  
PAGE NO 2376

[illegible]



TAX RATE 35.50  
A/R RED FACTOR 03.6662  
OTH RED FACTOR 05.8256

LAWRENCE  
TAX DISTRICT

GENERAL TAX LIST AND DUPLICATE OF REAL AND PUBLIC UTILITY PROPERTY  
COUNTY REAL ESTATE TAXES AND SPECIAL ASSESSMENTS  
15-PERRY TWP-SOUTH POINT DELTA S.D.

12/27/93

TAX YEAR 1993  
INTEREST RATE  
PAGE NO 2377

OWNER'S NAME MAILING ADDRESS	DESCRIPTION			TAXES CHARGED	DECEMBER TAXES	PENALTY	JUNE TAXES	PENALTY	TOTAL DELINQUENT	C.D. DATE	MEMO
	LAND	IMPROVEMENTS	TOTAL VALUE								
	1,160	10,670	11,830								
WALKER, JOHANN RT. 7 BOX 818 SOUTH POINT, OHIO 45680 PARCEL-ID 15-132-0601.000	-00-00 63 OHIO VALLEY TRUCK FARMS ADD E 1/2 0000.18A RES USE CODE 510										
	1,160	10,610	11,770								
	HOMESITE VALUE LISTED BELOW										
	1,160	10,610	11,770								
BOGGS, PETER AND HELEN RT. 7 SOUTH POINT, OHIO 45680 PARCEL-ID 15-132-0700.000	64 OHIO VALLEY TRK FARMS ADD P T S CEN LESS 0.02AC BAL=0.16AC RES USE CODE 510										
	1,520	21,490	23,010								
	HOMESITE VALUE LISTED BELOW										
	1,520	18,180	19,700								
SEAGRAVES, GLENDAL & GAIL RT. 7 BOX 817 SOUTH POINT, OHIO 45680 VOL 549 PG 486 PARCEL-ID 15-132-0700.001	64 OHIO VALLEY TRK FARMS ADD PT S CEN PT 0.02AC RES USE CODE 500										
	240	00	240								
DERIFIELD, MARIE SOUTH POINT, OHIO PARCEL-ID 15-132-0800.000	-00-00 64 OHIO VALLEY TRUCK FARMS ADD. W END ST. HY. EAS E 0000.19A USE CODE 610										
	110	00	110								
DICKESS, ELEANOR ET AL RT. 5 BOX 723 SOUTH POINT, OHIO 45680 PARCEL-ID 15-132-0900.000	-00-00 64 OHIO VALLEY TRUCK FARMS ADD. PT. 0000.25A RES USE CODE 510										
	2,010	6,320	8,330								
	HOMESITE VALUE LISTED BELOW										
	2,010	6,320	8,330								
SEAGRAVES, GLENDAL & GAIL RT. 7, BOX 817 SOUTH POINT, OHIO 45680 PARCEL-ID 15-132-1000.000	64 OHIO VALLEY TRK FARMS ADD P T LESS 0.05AC BAL=0.03AC RES USE CODE 500										
	360	00	360								
BOGGS, PETER & HELEN RT. 7 BOX 814 SOUTH POINT, OHIO 45680 VOL 549 PG 491 PARCEL-ID 15-132-1000.001	64 OHIO VALLEY TRK FARMS ADD P T. 0.01AC RES USE CODE 500										
	120	00	120								
DICKESS, ELEANOR RT. 5, BOX 723 SOUTH POINT, OHIO 45680 PARCEL-ID 15-132-1000.002	64 OHIO VALLEY TRK FARMS ADD P T 0.04AC RES USE CODE 500										
	140	00	140								

TAX RATE 35.50  
A/R RED FACTOR 03.6662  
OTH RED FACTOR 05.8256

LAWRENCE  
TAX DISTRICT

GENERAL TAX LIST AND DUPLICATE OF REAL AND PUBLIC UTILITY PROPERTY  
COUNTY REAL ESTATE TAXES AND SPECIAL ASSESSMENTS  
15-PERRY TWP-SOUTH POINT DELTA S.D.

12/27/93

TAX YEAR 1993  
INTEREST RATE  
PAGE NO 2378

OWNER'S NAME MAILING ADDRESS	DESCRIPTION			TAXES CHARGED	DECEMBER TAXES	PENALTY	JUNE TAXES	PENALTY	TOTAL DELINQUENT	C.D. DATE	MEMO
	LAND	IMPROVEMENTS	TOTAL VALUE								
DICKESS, ELEANOR O. RT. 5 BOX 723 SOUTH POINT, OHIO 45680 Y PARCEL-ID 15-132-1100.000	64 OHIO VALLEY TRK FARMS ADD N E PT LESS 0.01AC BAL=0.09AC RES USE CODE 500										
	750	00	750								
SEAGRAVES, GLENDAL & GAIL RT. 7 BOX 817 SOUTH POINT, OHIO 45680 VOL 549 PG 512 PARCEL-ID 15-132-1100.001	64 OHIO VALLEY TRK FARMS ADD P T NE PT 0.01AC RES USE CODE 500										
	120	00	120								
BOGGS, PETER AND HELEN RT. 7 SOUTH POINT, OHIO 45680 PARCEL-ID 15-132-1200.000	-00-00 64 OHIO VALLEY TRUCK FARMS ADD. SE PT. 0000.20A RES USE CODE 500										
	1,770	00	1,770								
BOGGS, PETER AND HELEN RT. 7 SOUTH POINT, OHIO 45680 PARCEL-ID 15-132-1300.000	-00-00 65 OHIO VALLEY TRUCK FARMS ADD. PT. N. C 0000.03A RES USE CODE 500										
	360	00	360								
DERIFIELD, MARIE SOUTH POINT, OHIO PARCEL-ID 15-132-1400.000	-00-00 65 OHIO VALLEY TRUCK FARMS ADD. W END ST. HY. EAS E 0000.43A USE CODE 610										
	110	00	110								
OHIO YOUTH DEVELOPMENT CORP. F AMERICA RT. 1 BOX 870 SOUTH POINT, OHIO 45680 VOL 560 PG 650 PARCEL-ID 15-132-1500.000	-00-00 65 OHIO VALLEY TRUCK FARMS ADD. SE PT. 0000.14A RES USE CODE 500										
	1,390	00	1,390								
COMBS, SABEL & NELCIE P.O. BOX 1165 SOUTH SHORE, KY. 41175 VOL 486 PG 57 PARCEL-ID 15-132-1600.000	-00-00 65 OHIO VALLEY TRUCK FARMS ADD. SE PT. 0000.35A RES USE CODE 540										
	2,460	9,930	12,390								
	HOMESITE VALUE LISTED BELOW										
	2,460	9,930	12,390								
BOGGS, PETER AND HELEN RT. 7 SOUTH POINT, OHIO 45680 PARCEL-ID 15-132-1700.000	-00-00 65 OHIO VALLEY TRUCK FARMS ADD. E. CEN. 0000.02A RES USE CODE 500										
	240	00	240								
COMBS, SABEL & NELCIE P.O. BOX 1165 SOUTH SHORE, KY. 41175 VOL 486 PG 57 PARCEL-ID 15-132-1800.000	-00-00 65 OHIO VALLEY TRUCK FARMS ADD. PT. 0000.03A RES USE CODE 500										
	360	00	360								







TAX RATE 35.50  
A/R RED FACTOR 03.6662  
OTH RED FACTOR 05.8256

LAWRENCE  
TAX DISTRICT

GENERAL TAX LIST AND DUPLICATE OF REAL AND PUBLIC UTILITY PROPERTY  
COUNTY REAL ESTATE TAXES AND SPECIAL ASSESSMENTS  
15-PERRY TWP-SOUTH POINT DELTA S.D.

12/27/93

TAX YEAR 1993  
INTEREST RATE  
PAGE NO 2381

OWNER'S NAME MAILING ADDRESS	DESCRIPTION			TAXES CHARGED	DECEMBER TAXES	PENALTY	JUNE TAXES	PENALTY	TOTAL DELINQUENT	C.D. DATE	MEMO
	LAND	IMPROVEMENTS	TOTAL VALUE								
BURNS, RUTH SOUTH POINT, OHIO PARCEL-ID 15-133-1800.000	-00-00 80 O.V. TRK. FMS. ADD. H YEASEMENT SW COR 0.06A NO27 CE N 0000.47A	USE CODE 610									
	110	00	110								
BURNS, RUTH RT. 5 BOX 392 SOUTH POINT, OHIO PARCEL-ID 15-134-0100.000	-00-00 81 OHIO VALLEY TRUCK FARMS ADD. E PT. 0000.28A	AGR USE CODE 120									
	110	00	110								
BURNS, RUTH SOUTH POINT, OHIO PARCEL-ID 15-134-0200.000	-00-00 81 O.V. TRK. FMS. ADD. H YEASEMENT WPTO.30A&NO 27 CEN P 0000.72A	USE CODE 610									
	110	00	110								
BURNS, RUTH D. REBECCA B. RT. 5 BOX 392 SOUTH POINT, OHIO PARCEL-ID 15-134-0300.000	-00-00 82 OHIO VALLEY TRUCK FARMS ADD. NE COR. 0000.07A	AGR USE CODE 120									
	110	00	110								
BURNS, RUTH D. REBECCA B. RT. 1 BOX 21 SOUTH POINT, OHIO PARCEL-ID 15-134-0400.000	-00-00 82 O.V. TRK. FMS. ADD. H YEASEMENT 0.40A&NO29 LA W PT 0000.93A	USE CODE 610									
	110	00	110								
BLAIR, J. H. & BETTY BOX 330 PIKEVILLE, KY. PARCEL-ID 15-134-0500.000	-00-00 83 OV TRK FMS ADD HY WEASEMENT PTO.73A&30B SWCOR.04 A 0001.00A	USE CODE 610									
	110	00	110								
BURNS, RUTH RT. 5 BOX 392 SOUTH POINT, OHIO PARCEL-ID 15-134-0600.000	-00-00 84 OHIO VALLEY TRUCK FARMS ADD. W PT. 0000.24A	AGR USE CODE 120									
	110	00	110								
BLAIR, J. H. & BETTY BOX 330 PIKEVILLE, KY. PARCEL-ID 15-134-0700.000	-00-00 84 O.V. TRK. FMS. ADD. H YEASEMENT CENPT 0.74A& NO30 NE 0000.76A	USE CODE 610									
	110	00	110								
BURNS, RUTH RT. 5 BOX 392 SOUTH POINT, OHIO PARCEL-ID 15-134-0800.000	-00-00 85 OHIO VALLEY TRUCK FARMS ADD. W PT. 0000.22A	AGR USE CODE 120									
	40	00	40								

TAX RATE 35.50  
A/R RED FACTOR 03.6662  
OTH RED FACTOR 05.8256

LAWRENCE  
TAX DISTRICT

GENERAL TAX LIST AND DUPLICATE OF REAL AND PUBLIC UTILITY PROPERTY  
COUNTY REAL ESTATE TAXES AND SPECIAL ASSESSMENTS  
15-PERRY TWP-SOUTH POINT DELTA S.D.

12/27/93

TAX YEAR 1993  
INTEREST RATE  
PAGE NO 2382

OWNER'S NAME MAILING ADDRESS	DESCRIPTION			TAXES CHARGED	DECEMBER TAXES	PENALTY	JUNE TAXES	PENALTY	TOTAL DELINQUENT	C.D. DATE	MEMO
	LAND	IMPROVEMENTS	TOTAL VALUE								
BLAIR, J. H. & BETTY BOX 330 PIKEVILLE, KY. PARCEL-ID 15-134-0900.000	-00-00 85 OHIO VALLEY TRUCK FARMS ADD. E PT. ST. HY E 0000.32A	USE CODE 610									
	110	00	110								
PERRY, D. C. P.O. BOX 611 SOUTH POINT, OHIO 45680-000 PARCEL-ID 15-134-1000.000	-00-00 86 OHIO VALLEY TRUCK FARMS ADD. PT. 0004.89A	RES USE CODE 500									
	2,510	00	2,510								
BURNS, RUTH D. REBECCA B. RT. 5 BOX 392 SOUTH POINT, OHIO PARCEL-ID 15-134-1100.000	-00-00 86 OHIO VALLEY TRUCK FARMS ADD. PT. SW C 0000.23A	AGR USE CODE 120									
	110	00	110								
CEMETERY PARCEL-ID 15-134-1120.000	-00-00 0000.28A	USE CODE 690									
	780	00	780								
BURNS, RUTH RT. 5 BOX 392 SOUTH POINT, OHIO PARCEL-ID 15-134-1200.000	-00-00 87 OHIO VALLEY TRUCK FARMS ADD. AGR USE CODE 120 0000.75A										
	120	00	120								
BURNS, RUTH RT. 5 BOX 392 SOUTH POINT, OHIO PARCEL-ID 15-134-1300.000	-00-00 88 OHIO VALLEY TRUCK FARMS ADD. AGR USE CODE 120 0001.00A										
	160	00	160								
BURNS, RUTH RT. 5 BOX 392 SOUTH POINT, OHIO PARCEL-ID 15-134-1400.000	-00-00 89 OHIO VALLEY TRUCK FARMS ADD. PT. AGR USE CODE 120 0000.99A										
	160	00	160								
BURNS, RUTH SOUTH POINT, OHIO PARCEL-ID 15-134-1500.000	-00-00 89 OHIO VALLEY TRUCK FARMS ADD. SW COR. ST. HY. 0000.01A	USE CODE 610									
	110	00	110								
BURNS, RUTH RT. 5 BOX 392 SOUTH POINT, OHIO PARCEL-ID 15-134-1600.000	-00-00 90 OHIO VALLEY TRUCK FARMS ADD. E PT. AGR USE CODE 120 0000.81A										
	130	00	130								



TAX RATE 35.50  
A/R RED FACTOR 03.6662  
OTH RED FACTOR 05.8256

LAWRENCE  
TAX DISTRICT

GENERAL TAX LIST AND DUPLICATE OF REAL AND PUBLIC UTILITY PROPERTY  
COUNTY REAL ESTATE TAXES AND SPECIAL ASSESSMENTS  
15-PERRY TWP-SOUTH POINT DELTA S.D.

TAX YEAR 1993  
INTEREST RATE  
PAGE NO 2383  
12/27/93

OWNER'S NAME MAILING ADDRESS	DESCRIPTION			TAXES CHARGED	DECEMBER TAXES	PENALTY	JUNE TAXES	PENALTY	TOTAL DELINQUENT	C.D. DATE	MEMO
	LAND	IMPROVEMENTS	TOTAL VALUE								
BLAIR, J. H. & BETTY SOUTH POINT, OHIO PARCEL-ID 15-134-1700.000	-00-00 90 OHIO VALLEY TRUCK FARMS ADD. W PT. ST. HY. 0000.19A USE CODE 610	110	00	110							
BURNS, RUTH RT. 5 BOX 392 SOUTH POINT, OHIO PARCEL-ID 15-134-1800.000	-00-00 91 OHIO VALLEY TRUCK FARMS ADD. E PT. 0000.58A AGR USE CODE 120	170	00	170							
BLAIR, J. H. & BETTY SOUTH POINT, OHIO PARCEL-ID 15-135-0100.000	-00-00 91 O.V. TRK. FMS. ST HY EA PA N030LA SW COR 0.03A&P A 0000.42A USE CODE 610	110	00	110							
BURNS, RUTH RT. 5 BOX 392 SOUTH POINT, OHIO PARCEL-ID 15-135-0200.000	-00-00 92 OHIO VALLEY TRUCK FARMS ADD. E PT. 0000.22A AGR USE CODE 120	110	00	110							
BLAIR, J. H. & BETTY SOUTH POINT, OHIO PARCEL-ID 15-135-0300.000	-00-00 92 O.V. TRK. FMS. ADD. S THYN030LA WPT 0.10A&NO 30 CEN P 0000.32A USE CODE 610	110	00	110							
PERRY, D. C. P.O. BOX 611 SOUTH POINT, OHIO 45680-000 PARCEL-ID 15-135-0400.000	-00-00 93 OHIO VALLEY TRUCK FARMS ADD. 0014.14A RES USE CODE 500	1,480	00	1,480							
BURNS, RUTH D. REBECCA B. RT. 5 BOX 392 SOUTH POINT, OHIO PARCEL-ID 15-135-0500.000	-00-00 94 OHIO VALLEY TRUCK FARMS ADD. 0000.85A AGR USE CODE 120	130	00	130							
BURNS, RUTH D. REBECCA B. RT. 5 BOX 392 SOUTH POINT, OHIO PARCEL-ID 15-135-0600.000	-00-00 95 OHIO VALLEY TRUCK FARMS ADD. 0000.85A AGR USE CODE 120	130	00	130							
BURNS, RUTH D. REBECCA B. RT. 5 BOX 392 SOUTH POINT, OHIO PARCEL-ID 15-135-0700.000	-00-00 96 OHIO VALLEY TRUCK FARMS ADD. 0004.29A AGR USE CODE 120	4,540	18,360	22,900							

TAX RATE 35.50  
A/R RED FACTOR 03.6662  
OTH RED FACTOR 05.8256

LAWRENCE  
TAX DISTRICT

GENERAL TAX LIST AND DUPLICATE OF REAL AND PUBLIC UTILITY PROPERTY  
COUNTY REAL ESTATE TAXES AND SPECIAL ASSESSMENTS  
15-PERRY TWP-SOUTH POINT DELTA S.D.

TAX YEAR 1993  
INTEREST RATE  
PAGE NO 2384  
12/27/93

OWNER'S NAME MAILING ADDRESS	DESCRIPTION			TAXES CHARGED	DECEMBER TAXES	PENALTY	JUNE TAXES	PENALTY	TOTAL DELINQUENT	C.D. DATE	MEMO
	LAND	IMPROVEMENTS	TOTAL VALUE								
	HOMESITE VALUE LISTED BELOW 4,030 17,410 21,440										
BURNS, RUTH D. REBECCA B. RT. 5 BOX 392 SOUTH POINT, OHIO PARCEL-ID 15-135-0800.000	-00-00 97 OHIO VALLEY TRUCK FARMS ADD. 0002.70A AGR USE CODE 120	430	200	630							
BURNS, RUTH RT. 5 BOX 392 SOUTH POINT, OHIO PARCEL-ID 15-135-0900.000	-00-00 98 OHIO VALLEY TRUCK FARMS ADD. 0004.90A AGR USE CODE 120	340	00	340							
ALLMAN, RUBE JR & TIM LEIGHTY 101 NORTH KENOVA RD SOUTH POINT, OHIO 45680 VOL 574 PG 342 PARCEL-ID 15-135-1000.000	-00-00 99 OHIO VALLEY TRUCK FARMS ADD. 0011.20A COM USE CODE 499	3,870	6,170	10,040							
01-19-93 TRNSF FROM 15-135-1000.000	RIGGLE, PAUL E & LORETTA										
RIGGLE, PAUL E & LORETTA O RT. 7 BOX 108 SOUTH POINT, OHIO PARCEL-ID 15-135-1000.000	-00-00 99 OHIO VALLEY TRUCK FARMS ADD. 0011.20A COM USE CODE 499	00	00	00							
01-19-93 TRNSF TO 15-135-1000.000	ALLMAN, RUBE JR & TIM LEI										
BURNS, RUTH D. REBECCA B. RT. 5 BOX 392 SOUTH POINT, OHIO PARCEL-ID 15-135-1100.000	-00-00 100 OHIO VALLEY TRUCK FARMS ADD. 0005.70A AGR USE CODE 120	600	00	600							
BURNS, RUTH RT. 5 BOX 392 SOUTH POINT, OHIO PARCEL-ID 15-135-1200.000	-00-00 101 OHIO VALLEY TRUCK FARMS ADD. PT. 0002.00A AGR USE CODE 120	210	00	210							
ABBOTT, DONALD H. 785 HIGH ST. COAL GROVE, OHIO 45638 PARCEL-ID 15-135-1300.000	-00-00 101 OHIO VALLEY TRUCK FARMS ADD. PT. 0008.91A RES USE CODE 500	1,110	00	1,110							
INGLES, C. M. & ABBOTT, D. H. 785 HIGH ST. COAL GROVE, OHIO PARCEL-ID 15-135-1400.000	-00-00 101 OHIO VALLEY TRUCK FARMS ADD. PT. 0000.49A RES USE CODE 500	150	00	150							



**LAWRENCE**  
TAX DISTRICT

GENERAL TAX LIST AND DUPLICATE OF REAL AND PUBLIC UTILITY PROPERTY  
COUNTY REAL ESTATE TAXES AND SPECIAL ASSESSMENTS  
15-PERRY TWP-SOUTH POINT DELTA S.D.

TAX YEAR 1993  
INTEREST RATE  
PAGE NO 2385

[illegible]

TIME DATE	35.50
A/R RED FACTOR	03.6662
OTH RED FACTOR	05.8256

**LAWRENCE**  
TAX DISTRICT

GENERAL TAX LIST AND DUPLICATION OF REAL AND PUBLIC UTILITY PROPERTY  
COUNTY REAL ESTATE TAXES AND SPECIAL ASSESSMENTS  
15-PERRY TWP-SOUTH POINT DELTA S.D. 12

TAX YEAR	1993
INTEREST RATE	
PAGE NO	2386

[illegible]



TAX RATE 35.50  
A/R RED FACTOR 03.6662  
OTH RED FACTOR 05.8256

LAWRENCE  
TAX DISTRICT

GENERAL TAX LIST AND DUPLICATE OF REAL AND PUBLIC UTILITY PROPERTY  
COUNTY REAL ESTATE TAXES AND SPECIAL ASSESSMENTS  
15-PERRY TWP-SOUTH POINT DELTA S.D.

TAX YEAR 1993  
INTEREST RATE  
PAGE NO 2387

12/27/93

OWNER'S NAME MAILING ADDRESS	DESCRIPTION			TAXES CHARGED	DECEMBER TAXES	PENALTY	JUNE TAXES	PENALTY	TOTAL DELINQUENT	C.D. DATE	MEMO
	LAND	IMPROVEMENTS	TOTAL VALUE								
RT. 5 BOX 667 SOUTH POINT, OHIO 45680-0000 VOL 564 PG 670 PARCEL-ID 15-136-1100.000	R. R. & RD. 0000.20A	RES USE CODE 510									
	1,230	2,670	3,900								
	1,230	2,670	3,900								
ASHWORTH, DONALD J & DREAMA S RT. 5 BOX 543-B SOUTH POINT, OHIO 45680 PARCEL-ID 15-136-1200.000	17-02-30 3 PT 85' ON RD. X 300' 0000.06A	CHATFIELD ESTATE RES USE CODE 500									
	370	00	370								
ASHWORTH, DONALD & DREAMA RT 5 BOX 452 SOUTH POINT, OHIO 45680 VOL 568 PG 157 PARCEL-ID 15-136-1300.000	17-02-30 4 PT. 12' STRIP N OF DERIFIE L 0000.05A	CHATFIELD ESTATE RES USE CODE 500									DREAMA Ashworth
	110	00	110								
CLARK, HOWARD L. JR. & MARY L. C/O FULTON & GOSS INC. 022 C/O TRANSAMERICA REAL ESTATE TAX SERVICE 1105 SCHROCK RD SUITE 437 COLUMBUS, OHIO 43229 PARCEL-ID 15-136-1301.000	-00-00 0000.04A	RES USE CODE 500									
	330	00	330								
JERRYS SAND & GRAVEL INC. C/O E.B. LOWMAN 3236 TWIN OAKS DR. ASHLAND, KY. 41102 PARCEL-ID 15-136-1302.000	-00-00 0000.10A	COM USE CODE 400									
	110	00	110								
ASHWORTH, DONALD & DREAMA RT 5 BOX 543B SOUTH POINT, OHIO 45680 VOL 580 PG 697 PARCEL-ID 15-136-1400.000	17-02-30 PT 0003.03A	RES USE CODE 500									
	2,310	00	2,310								
08-24-93 TRNSF FROM 15-136-1400.000	RANDOLPH, ELDON L										
RANDOLPH, ELDON L 107 TUTWEILER DR. CHESAPEAKE, OHIO 45619 PARCEL-ID 15-136-1400.000	17-02-30 PT 0003.03A	RES USE CODE 500									
	00	00	00								
08-24-93 TRNSF TO 15-136-1400.000	ASHWORTH, DONALD & DREAMA										
MILLWRIGHT/MACHINE ERECTORS, ROWN, CHAS. W. ETAL, TRUSTEES C/O GARY PIATT BUSINESS AGENT P.O. BOX 1014 SOUTH POINT, OHIO 45680 PARCEL-ID 15-136-1500.000	17-02-30 PT. 0000.16A	CHATFIELD ESTATE COM USE CODE 400									
	1,120	00	1,120								
FREEMAN, JERRY LEE & KATHY	17-02-30 9 GREENVILLE PT BET										

TAX RATE 35.50  
A/R RED FACTOR 03.6662  
OTH RED FACTOR 05.8256

LAWRENCE  
TAX DISTRICT

GENERAL TAX LIST AND DUPLICATE OF REAL AND PUBLIC UTILITY PROPERTY  
COUNTY REAL ESTATE TAXES AND SPECIAL ASSESSMENTS  
15-PERRY TWP-SOUTH POINT DELTA S.D.

TAX YEAR 1993  
INTEREST RATE  
PAGE NO 2388

12/27/93

OWNER'S NAME MAILING ADDRESS	DESCRIPTION			TAXES CHARGED	DECEMBER TAXES	PENALTY	JUNE TAXES	PENALTY	TOTAL DELINQUENT	C.D. DATE	MEMO
	LAND	IMPROVEMENTS	TOTAL VALUE								
C/O JAMES FREEMAN RT. 5 BOX 655 SOUTH POINT, OHIO PARCEL-ID 15-136-1600.000	R. R. & ROAD 0013.19A	RES USE CODE 510									
	5,060	11,680	16,740								
	2,800	11,680	14,480								
FREEMAN, JAMES MERRELL C/O JAMES FREEMAN R.R. 5 BOX 626 SOUTH POINT, OHIO PARCEL-ID 15-136-1700.000	17-02-30 5 PT W OF R. R. 0000.25A	CHATFIELD ESTATE AGR USE CODE 101									
	110	00	110								
TRI STATE BAPTIST TEMPLE INC. P.O. BOX 396 SOUTH POINT, OHIO PARCEL-ID 15-136-1800.000	17-02-29 IN SW PT. E PT. 4 0002.04A	USE CODE 685									
	2,840	6,690	9,530								
ASHWORTH, DONALD J. & DREAMA RT. 5 BOX 543-B SOUTH POINT, OHIO 45680 PARCEL-ID 15-137-0200.000	17-02-30 NE COR. 0000.94A	CHATFIELD ESTATE COM USE CODE 420									
	6,790	21,230	28,020								
ASHWORTH, DONALD & DREAMA RT. 5, BOX 543-B SOUTH POINT, OHIO 45680 VOL 558 PG 418 PARCEL-ID 15-137-0300.000	17-02-30 LESS 1.19A 0001.58A	CHATFIELD ESTATE COM USE CODE 419									
	7,320	2,920	10,240								
JERRY SAND & GRAVEL C/O E.B. LOWMAN 3236 TWIN OAK DR. ASHLAND, KY. 41102 PARCEL-ID 15-137-0400.000	17-02-30 PT. 0000.15A	CHATFIELD ESTATE COM USE CODE 400									
	110	00	110								
MILLWRIGHT/MACHINE ERECTORS, ROWN, CHAS. W. ETAL, TRUSTEES C/O GARY PIATT BUSINESS AGENT P.O. BOX 1014 SOUTH POINT, OH 45680 PARCEL-ID 15-137-0500.000	17-02-30 0000.79A	CHATFIELD ESTATE COM USE CODE 429									
	6,440	19,350	25,790								
FREEMAN, EUGENE B. & EDITH M. 512 4TH. ST. WEST SOUTH POINT, OHIO 45680 VOL 548 PG 276 PARCEL-ID 15-137-0600.000	17-02-30 BET. R. R. & RD. 0018.33A	GREENVILLE PT. RES USE CODE 500									
	3,920	230	4,150								
WELLS, HENRY F AND LEVEDA ROUTE 5 BOX 702 SOUTH POINT, OHIO 45680 PARCEL-ID 15-137-0700.000	17-02-30 9 R. R. & RD. 0000.01A	GREENVILLE PT BET RES USE CODE 500									
	110	00	110								



TAX RATE 35.50  
A/R RED FACTOR 03.6662  
OTH RED FACTOR 05.8256

LAWRENCE  
TAX DISTRICT

GENERAL TAX LIST AND DUPLICATE OF REAL AND PUBLIC UTILITY PROPERTY  
COUNTY REAL ESTATE TAXES AND SPECIAL ASSESSMENTS  
15-PERRY TWP-SOUTH POINT DELTA S.D.

12/27/93

TAX YEAR 1993  
INTEREST RATE  
PAGE NO 2389

OWNER'S NAME MAILING ADDRESS	DESCRIPTION			TAXES CHARGED	DECEMBER TAXES	PENALTY	JUNE TAXES	PENALTY	TOTAL DELINQUENT	C.D. DATE	MEMO
	LAND	IMPROVEMENTS	TOTAL VALUE								
PHILLIPS, RUSSELL J. & REGINA F. RT. 5 BOX 667 SOUTH POINT, OHIO VOL 564 PG 670 PARCEL-ID 15-137-0800.000	17-02-30 9 R. R. & RD. 0000.05A	GREENVILLE PT BET RES USE CODE 500	410 00 410								
PATRICK, KENNETH EDWARD & ARVE T RT. 5 BOX 703 SOUTH POINT, OHIO 45680-000 PARCEL-ID 15-137-0900.000	17-02-30 11 0000.49A	GREENVILLE PT SE P RES USE CODE 510	2,070 9,750 11,820 HOMESITE VALUE LISTED BELOW 2,070 9,260 11,330								
PHILLIPS, RUSSELL J. & REGINA F. RT. 5 BOX 667 SOUTH POINT, OHIO VOL 564 PG 670 PARCEL-ID 15-137-1000.000	17-02-30 9 R. R. & RD. 0000.03A	GREENVILLE PT BET RES USE CODE 500	250 00 250								
PHILLIPS, RUSSELL J. & REGINA F. RT. 5 BOX 667 SOUTH POINT, OHIO 45680-0000 VOL 564 PG 670 PARCEL-ID 15-137-1100.000	17-02-30 9 0000.09A	GREENVILLE PT BET RES USE CODE 500	700 00 700								
OUELLETTE, VIRGINIA L. 20741 VIRGINIA LN. GROSSE POINTE WOODS 48236-0000 PARCEL-ID 15-137-1200.000	17-02-30 9 0000.47A	GREENVILLE PT. RES USE CODE 500	2,030 00 2,030								
OUELLETTE, VIRGINIA 20741 VIRGINIA LN. GROSSE POINTE WOODS 48236-0000 PARCEL-ID 15-137-1300.000	17-02-30 9 0000.47A	GREENVILLE PT. RES USE CODE 599	2,030 00 2,030								
WELLS, HENRY F AND LEVEDA ROUTE 5 BOX 702 SOUTH POINT, OHIO 45680 PARCEL-ID 15-137-1400.000	17-02-30 9 R. R. & RD. PT. 0000.58A	GREENVILLE BET RES USE CODE 510	2,320 4,400 6,720 HOMESITE VALUE LISTED BELOW 2,320 4,090 6,410								
WELLS, HENRY F. & ROBERTA L. C/O HENRY WELLS RT. 5 BOX 702 SOUTH POINT, OH. 45680-0000 PARCEL-ID 15-137-1500.000	17-02-30 9 ON RY. X 186 & 120 X 166 0000.49A	GREENVILLE PT 120 RES USE CODE 510	2,070 5,730 7,800 HOMESITE VALUE LISTED BELOW 2,070 4,700 6,770								
SMOOT, VIRGINIA LEE C/O VIRGINIA CONN BOX 123	17-2-30 9 10ACS 2.15ACS	GREENVILLE PT LESS RES USE CODE 545									

TAX RATE 35.50  
A/R RED FACTOR 03.6662  
OTH RED FACTOR 05.8256

LAWRENCE  
TAX DISTRICT

GENERAL TAX LIST AND DUPLICATE OF REAL AND PUBLIC UTILITY PROPERTY  
COUNTY REAL ESTATE TAXES AND SPECIAL ASSESSMENTS  
15-PERRY TWP-SOUTH POINT DELTA S.D.

12/27/93

TAX YEAR 1993  
INTEREST RATE  
PAGE NO 2390

OWNER'S NAME MAILING ADDRESS	DESCRIPTION			TAXES CHARGED	DECEMBER TAXES	PENALTY	JUNE TAXES	PENALTY	TOTAL DELINQUENT	C.D. DATE	MEMO
	LAND	IMPROVEMENTS	TOTAL VALUE								
SOUTH POINT, OHIO 45680 VOL 263 P 168 V0500 PG 620 PARCEL-ID 15-137-1600.000	2,980	3,730	6,710								
RAINEY, BETTY L. 5134 33 TERRACE N ST. PETE, FL. 33710 VOL 551 PG 514 PARCEL-ID 15-137-1600.001	17-2-30 PT LOT 9 SS 0.04A BAL= 0.06A RES USE CODE 500	GREENVILLE LE	00 00 00								
07-27-93 TRNSF TO 15-137-1600.001	HYSELL, PATRICIA										
HYSELL, PATRICIA 902-1 GARY MALONE STREET SOUTH POINT, OHIO 45680 VOL 580 PG 16 PARCEL-ID 15-137-1600.001	17-2-30 PT LOT 9 SS 0.04A BAL= 0.06A RES USE CODE 500	GREENVILLE LE	280 00 280								
07-27-93 TRNSF FROM 15-137-1600.001	RAINEY, BETTY L.										
ASHLAND OIL INC. P.O. BOX 14000 LEXINGTON, KY 40512 PARCEL-ID 15-137-1600.002	17-02-30 PT LOT 9 T 0.04ACS RES USE CODE 545	GREENVILLE P	280 00 280								
RAINEY, BETTY L. 5134 33 TERRACE N ST. PETE, FL. 33710 VOL 551 PG 510, 511 PARCEL-ID 15-137-1601.000	17-02-30 LOT 9 0.42 & 0.15 BAL = 0.35 AC RES USE CODE 545	GREENVILLE LESS	00 00 00								
07-27-93 TRNSF TO 15-137-1601.000	HYSELL, PATRICIA										
HYSELL, PATRICIA 902-1 GARY MALONE ST SOUTH POINT, OHIO 45680 VOL 580 PG 16 PARCEL-ID 15-137-1601.000	17-02-30 LOT 9 0.42 & 0.15 BAL = 0.35 AC RES USE CODE 545	GREENVILLE LESS	1,230 1,400 2,630								
07-27-93 TRNSF FROM 15-137-1601.000	RAINEY, BETTY L.										
ASHLAND OIL INC. P.O. BOX 14000 LEXINGTON, KY 40512 PARCEL-ID 15-137-1601.001	17-2-30 PT. LOT 9 T. 0.42 ACS IND USE CODE 300	GREENVILLE P	1,470 00 1,470								
MORRISON, BARBARA 200 BRUBAKER DRIVE SOUTH POINT, OHIO 45680 VOL 551 PG 58 PARCEL-ID 15-137-1601.002	17-02-30 LOT 9 .15ACRES RES USE CODE 599	GREENVILLE PT 0	1,010 2,490 3,500								
ASHLAND OIL INC.	PT LOT 9										



OWNER'S NAME MAILING ADDRESS	DESCRIPTION			TAXES CHARGED	DECEMBER TAXES	PENALTY	JUNE TAXES	PENALTY	TOTAL DELINQUENT	C.D. DATE	MEMO
	LAND	IMPROVEMENTS	TOTAL VALUE								
C/O TAX COMPLIANCE DEPARTMENT P.O. BOX 14000 LEXINGTON, KY. 40512-0000 SEE 73 DUP PG 53 LINE 3 PARCEL-ID 15-137-1602.000	5,180	180	5,360	RES USE CODE 599							
SOWARDS, MICHAEL & KATHY 2419 ADAMS AVE HUNTINGTON, W.VA. 25701 VOL 567 PG 587 PARCEL-ID 15-137-1603.000	-00-00 0000.29A			RES USE CODE 510							
	1,530	12,500	14,030								
WILKS, GEORGE W JR & SALLY J RT. 5 BOX 662 SOUTH POINT, OHIO 45680-0000 VOL 573 PG 145 PARCEL-ID 15-137-1604.000	17-02-30 GREENVILLE PT LOT 9 0000.44A			RES USE CODE 500							
	1,470	00	1,470								
ARNOLD, SILVLEAN P.O. BOX 176 SOUTH POINT, OHIO 45680 PARCEL-ID 15-137-1605.000	17-02-30 PT. LOT 9 GREENVILLE PARC E 0000.17A			RES USE CODE 510							
	1,110	11,310	12,420								
	HOMESITE VALUE LISTED BELOW										
	1,110	11,050	12,160								
ARNOLD, SILVLEAN P.O. BOX 176 SOUTH POINT, OHIO 45680 PARCEL-ID 15-137-1612.000	-00-00 0000.18A			RES USE CODE 500							
	1,150	00	1,150								
ARNOLD, SILVLEAN P.O. BOX 176 SOUTH POINT, OHIO 45680 PARCEL-ID 15-137-1622.000	-00-00 0000.20A			RES USE CODE 545							
	1,230	520	1,750								
RUNYON, JULUIS C. & CHARLOTTE 4010 BRANDON RD. HUNTINGTON, W. VA. PARCEL-ID 15-137-1625.000	17-02-30 9 GREENVILLE PT. 0000.50A			RES USE CODE 500							
	790	00	790								
RUNYON, JULIUS C. & CHARLOTTE 4010 BRANDON RD. HUNTINGTON, W. VA. PARCEL-ID 15-137-1626.000	17-02-30 9 GREENVILLE PT. 0000.61A			RES USE CODE 545							
	1,200	190	1,390								
ROOT, CHARLES E. ROUTE 5 BOX 660-H SOUTH POINT, OHIO 45680 PARCEL-ID 15-137-1627.000	17-02-30 9 GREENVILLE PT. 0000.29A			RES USE CODE 545							
	1,530	00	1,530								
ROOT, CHARLES E. RT. 5 BOX 660-H SOUTH POINT, OHIO 45680 PARCEL-ID 15-137-1628.000	17-02-30 9 GREENVILLE PT. 0000.29A			RES USE CODE 500							
	1,530	00	1,530								

[illegible]



TAX RATE 35.50  
A/R RED FACTOR 03.6662  
OTH RED FACTOR 05.8256

LAWRENCE  
TAX DISTRICT

GENERAL TAX LIST AND DUPLICATE OF REAL AND PUBLIC UTILITY PROPERTY  
COUNTY REAL ESTATE TAXES AND SPECIAL ASSESSMENTS  
15-PERRY TWP-SOUTH POINT DELTA S.D.

12/27/93

TAX YEAR 1993  
INTEREST RATE  
PAGE NO 2393

OWNER'S NAME MAILING ADDRESS	DESCRIPTION			TAXES CHARGED	DECEMBER TAXES	PENALTY	JUNE TAXES	PENALTY	TOTAL DELINQUENT	C.D. DATE	MEMO
	LAND	IMPROVEMENTS	TOTAL VALUE								
	740	00	740								
DICKESS, ELEANOR O. RT. 5 BOX 723 SOUTH POINT, OHIO 45680 PARCEL-ID 15-137-1638.000	-00-00 0000.49A	RES USE CODE	500								
	210	00	210								
DICKESS, ELEANOR RT. 5 BOX 723 SOUTH POINT, OHIO 45680 PARCEL-ID 15-137-1639.000	17-02-30 PT 9 GREENVILLE PT 0000.48A	RES USE CODE	500								
	820	00	820								
<del>DICKESS, ELEANOR</del> RT. 5 BOX 723 SOUTH POINT, OHIO 45680 PARCEL-ID 15-137-1640.000 <i>Vol 459 pg 599</i>	17-02-30 <i>PT 9 Greenville PT</i> 0000.47A	RES USE CODE	500								<i>Term of Life EST. Aff ELEANOR Dickess</i>
	810	00	810								
SOWARDS, ERNEST E. RT. 5 BOX 663 SOUTH POINT, OHIO 45680-0000 PARCEL-ID 15-137-1700.000	17-02-30 9 GREENVILLE E PT. 0001.25A	RES USE CODE	510								
	2,870	8,830	11,700								
		HOMESITE VALUE LISTED BELOW									
	2,800	8,610	11,410								
WILKS, GEORGE W JR & SALLY J RT. 5, BOX 662 SOUTH POINT, OHIO 45680 VOL 573 PG 147 PARCEL-ID 15-137-1800.000	17-02-30 9 GREENVILLE PT. S MID. PT. 0000.43A	RES USE CODE	510								<i>Term of Life EST. Aff Sally J. Wilks</i>
	1,930	9,780	11,710								
		HOMESITE VALUE LISTED BELOW									
	1,930	8,690	10,620								
ARNOLD, SILVLEAN MILLER P.O. BOX 176 SOUTH POINT, OHIO 45680 PARCEL-ID 15-138-0100.000	17-02-30 GREENVILLE S PT. 0001.90A	RES USE CODE	510								
	4,570	7,920	12,490								
		HOMESITE VALUE LISTED BELOW									
	2,800	7,670	10,470								
ASHLAND OIL INC. C/O TAX COMPLIANCE DEPARTMENT P.O. BOX 14000 LEXINGTON, KY. 40512-0000 PARCEL-ID 15-138-0101.000	17-02-30 9 GREENVILLE S PT PT 0000.48A	IND USE CODE	300								
	1,680	00	1,680								
EASTATES PETROLEUM CO., INC. C/O TAX DEPARTMENT PO BOX 14000 LEXINGTON, KY. 40512 PARCEL-ID 15-138-0200.000	17-02-30 10 GREENVILLE PT. 0003.95A	COM USE CODE	400								
	20,740	00	20,740								
JONES, BASIL & ALICE F. RT. 5 BOX 701 SOUTH POINT, OHIO 45680 PARCEL-ID 15-138-0201.000	-00-00 GREENVILLE PT 0000.34A	RES USE CODE	510								
	1,680	27,810	29,490								

TAX RATE 35.50  
A/R RED FACTOR 03.6662  
OTH RED FACTOR 05.8256

LAWRENCE  
TAX DISTRICT

GENERAL TAX LIST AND DUPLICATE OF REAL AND PUBLIC UTILITY PROPERTY  
COUNTY REAL ESTATE TAXES AND SPECIAL ASSESSMENTS  
15-PERRY TWP-SOUTH POINT DELTA S.D.

12/27/93

TAX YEAR 1993  
INTEREST RATE  
PAGE NO 2394

OWNER'S NAME MAILING ADDRESS	DESCRIPTION			TAXES CHARGED	DECEMBER TAXES	PENALTY	JUNE TAXES	PENALTY	TOTAL DELINQUENT	C.D. DATE	MEMO
	LAND	IMPROVEMENTS	TOTAL VALUE								
JONES, BASIL & ALICE F. RT. 5 BOX 701 SOUTH POINT, OHIO 45680 PARCEL-ID 15-138-0202.000	17-02-30 10 GREENVILLE PT PT 0000.48A	RES USE CODE	500								
	1,540	00	1,540								
EASTATES PETROLEUM CO., INC. C/O TAX DEPARTMENT PO BOX 14000 LEXINGTON, KY. 40512 PARCEL-ID 15-138-0203.000	17-02-30 10 GREENVILLE PT PT 0002.78A	COM USE CODE	400								
	14,600	00	14,600								
TAWNEY, LARRY & LINDA 110 NORTH KENOVA RD. SOUTH POINT, OHIO 45680 PARCEL-ID 15-138-0204.000	17-02-30 10 GREENVILLE PT PT 0003.00A	COM USE CODE	401								<i>1050 Owners Dr Rural, KY 40505</i>
	5,010	16,480	21,490								
		HOMESITE VALUE LISTED BELOW									
	4,600	5,230	9,830								
PHILLIPS, RUSSELL J. & REGINA RT. 5 BOX 694A SOUTH POINT, OHIO PARCEL-ID 15-138-0208.000	-00-00 1 ALLIED HGTS SUBDIV NO. 1 0000.00A	RES USE CODE	510								
	3,490	11,830	15,320								
		HOMESITE VALUE LISTED BELOW									
	3,490	11,830	15,320								
BLEDSON, DICIA L RT. 5 BOX 694 SOUTH POINT, OH. 45680 VOL 574 PG 273 PARCEL-ID 15-138-0209.000	-00-00 2 ALLIED HEIGHTS SUBDIV. NO. 1 0000.00A	RES USE CODE	510								
	3,490	12,110	15,600								
		HOMESITE VALUE LISTED BELOW									
	3,490	12,110	15,600								
MALONE, GEORGE H. & OLETHA R. 5 BOX 693 SOUTH POINT, OHIO 45680 PARCEL-ID 15-138-0210.000	17-02-30 3 ALLIED HGTS SUBDIV NO. 1 0000.23A	RES USE CODE	510								
	3,490	8,780	12,270								
		HOMESITE VALUE LISTED BELOW									
	3,490	8,780	12,270								
FERGUSON, MAXIE & NELLIE RT. 5 BOX 692 SOUTH POINT, OHIO PARCEL-ID 15-138-0211.000	-00-00 4 ALLIED HEIGHTS SUBDIV. NO. 1 0000.00A	RES USE CODE	510								
	3,490	9,180	12,670								
		HOMESITE VALUE LISTED BELOW									
	3,490	9,180	12,670								
MARTIN, TOMMY G. 022 C/O TRANSAMERICA REAL ESTATE TAX SERVICE 1105 SCHROCK RD SUITE 437 COLUMBUS, OHIO 43229 PARCEL-ID 15-138-0212.000	-00-00 5 ALLIED HEIGHTS SUBDIV. NO. 1 0000.00A	RES USE CODE	510								
	3,130	11,780	14,910								
		HOMESITE VALUE LISTED BELOW									
	3,130	11,780	14,910								
PERRY, IDA M. RT. 5 BOX 690-B SOUTH POINT, OHIO 45680	-00-00 6 ALLIED HEIGHTS SUBDIV. NO. 1 0000.00A	RES USE CODE	510								



TAX RATE 35.50  
A/R RED FACTOR 03.6662  
OTH RED FACTOR 05.8256

LAWRENCE  
TAX DISTRICT

GENERAL TAX LIST AND DUPLICATE OF REAL AND PUBLIC UTILITY PROPERTY  
COUNTY REAL ESTATE TAXES AND SPECIAL ASSESSMENTS  
15-PERRY TWP-SOUTH POINT DELTA S.D.

12/27/93

TAX YEAR 1993  
INTEREST RATE  
PAGE NO 2395

OWNER'S NAME MAILING ADDRESS	DESCRIPTION			TAXES CHARGED	DECEMBER TAXES	PENALTY	JUNE TAXES	PENALTY	TOTAL DELINQUENT	C.D. DATE	MEMO
	LAND	IMPROVEMENTS	TOTAL VALUE								
VOL 573 PG 172 PARCEL-ID 15-138-0213.000	2,940	10,550	13,490								
	HOMESITE VALUE LISTED BELOW										
	2,940	10,550	13,490								
MYERS, PAUL D. & VICKI RT. 5 BOX 689 SOUTH POINT, OHIO 45680-000	-00-00 7 ALLIED HEIGHTS SUBDIV. NO. 1										
PARCEL-ID 15-138-0214.000	0000.00A	RES USE CODE	510								
	2,940	10,420	13,360								
	HOMESITE VALUE LISTED BELOW										
	2,940	10,420	13,360								
LOWE, LARRY R. BOX 688 DAVID ST. ALLIE SOUTH POINT, OHIO 45680-000	-00-00 8 ALLIED HEIGHTS SUBDIV. NO. 1										
PARCEL-ID 15-138-0215.000	0000.00A	RES USE CODE	510								
	2,940	12,020	14,960								
	HOMESITE VALUE LISTED BELOW										
	2,940	11,350	14,290								
SIZEMORE, WILLIAM L. 006 C/O T R T S DATA SERVICES 2401 WEST HASSELL RD. SUITE 1510	-00-00 9 ALLIED HEIGHTS SUBDIV. NO. 1										
HOFFMAN, ILL 60195-2001	0000.00A	RES USE CODE	510								
PARCEL-ID 15-138-0216.000	2,970	12,410	15,380								
	HOMESITE VALUE LISTED BELOW										
	2,970	12,410	15,380								
RIDGEWAY, ROBERT L. RT. 5 BOX 685 SOUTH POINT, OHIO 45680	-00-00 10 ALLIED HEIGHTS SUBDIV. NO. 1										
VOL 544 PG 323 PARCEL-ID 15-138-0217.000	0000.00A	RES USE CODE	510								
	2,970	12,920	15,890								
	HOMESITE VALUE LISTED BELOW										
	2,970	12,920	15,890								
WORKMAN, HOWARD LIFE ESTATE R.R. 5 BOX 690 SOUTH POINT, OHIO 45680	-00-00 11 ALLIED HEIGHTS SUBDIV. NO. 1										
VOL 543 PG 720 PARCEL-ID 15-138-0218.000	0000.00A	RES USE CODE	510								
	2,970	14,750	17,720								
	HOMESITE VALUE LISTED BELOW										
	2,970	14,750	17,720								
DILLON, EMMA RT. 5 BOX 690A SOUTH POINT, OHIO 45680	-00-00 12 ALLIED HEIGHTS SUBDIV. NO. 1										
VOL 563 PG 358 PARCEL-ID 15-138-0219.000	0000.00A	RES USE CODE	510								
	2,970	12,470	15,440								
	HOMESITE VALUE LISTED BELOW										
	2,970	12,470	15,440								
HOSMAN, LARRY D. & ANNA M. RT. 5 BOX 678 SOUTH POINT, OHIO 45680-000	-00-00 13 ALLIED HEIGHTS SUBDIV. NO. 1										
PARCEL-ID 15-138-0220.000	0000.00A	RES USE CODE	510								
	2,970	20,610	23,580								
	HOMESITE VALUE LISTED BELOW										
	2,970	20,390	23,360								
NUCKOLS, JACK R. & SARAH E.	-00-00 14 ALLIED HEIGHTS										

TAX RATE 35.50  
A/R RED FACTOR 03.6662  
OTH RED FACTOR 05.8256

LAWRENCE  
TAX DISTRICT

GENERAL TAX LIST AND DUPLICATE OF REAL AND PUBLIC UTILITY PROPERTY  
COUNTY REAL ESTATE TAXES AND SPECIAL ASSESSMENTS  
15-PERRY TWP-SOUTH POINT DELTA S.D.

12/27/93

TAX YEAR 1993  
INTEREST RATE  
PAGE NO 2396

OWNER'S NAME MAILING ADDRESS	DESCRIPTION			TAXES CHARGED	DECEMBER TAXES	PENALTY	JUNE TAXES	PENALTY	TOTAL DELINQUENT	C.D. DATE	MEMO
	LAND	IMPROVEMENTS	TOTAL VALUE								
082 C/O FIRST NATIONAL BANK OF IRONTON P. O. BOX 707 IRONTON, OHIO 45638-0707	SUBDIV. NO. 1 0000.00A RES USE CODE 510										
PARCEL-ID 15-138-0221.000	2,970	13,520	16,490								
	HOMESITE VALUE LISTED BELOW										
	2,970	13,520	16,490								
MOUNT, HENRY DWAYNE & TERESA C RT. 5 BOX 672 SOUTH POINT, OHIO 45680	-00-00 15 ALLIED HEIGHTS SUBDIV. NO. 1										
PARCEL-ID 15-138-0222.000	0000.00A	RES USE CODE	510								
	2,970	13,230	16,200								
	HOMESITE VALUE LISTED BELOW										
	2,970	13,230	16,200								
CHRISTIAN, RAYMOND P.O. BOX 294 SOUTH POINT, OHIO 45680-000	-00-00 16 ALLIED HEIGHTS SUBDIV. NO. 1										
PARCEL-ID 15-138-0223.000	0000.00A	RES USE CODE	510								
	2,820	9,070	11,890								
	HOMESITE VALUE LISTED BELOW										
	2,820	9,070	11,890								
STEELE, WILLIAM & MAXINE 006 C/O T R T S DATA SERVICES 2401 WEST HASSELL RD. SUITE 1510	-00-00 17 ALLIED HEIGHTS SUBDIV. NO. 1										
HOFFMAN, ILL 60195-2001	0000.00A	RES USE CODE	510								
PARCEL-ID 15-138-0224.000	2,820	13,570	16,390								
	HOMESITE VALUE LISTED BELOW										
	2,820	13,450	16,270								
BRAMMER, NELLIE RT. 5 BOX 677 ALLIED HT SOUTH POINT, OHIO 45680-000	-00-00 18 ALLIED HEIGHTS SUBDIV. NO. 1										
PARCEL-ID 15-138-0225.000	0000.00A	RES USE CODE	510								
	2,460	10,570	13,030								
	HOMESITE VALUE LISTED BELOW										
	2,460	10,570	13,030								
DAVIS, TERRI JO RT 5 BOX 679 SOUTH POINT, OHIO 45680	-00-00 19 ALLIED HEIGHTS SUBDIV. NO. 1										
CUST. REQUEST. OFF 02-06-91 PARCEL-ID 15-138-0226.000	0000.00A	RES USE CODE	510								
	2,820	10,140	12,960								
	HOMESITE VALUE LISTED BELOW										
	2,820	10,140	12,960								
BRUCE, DAVID L. RT. 5 BOX 680 SOUTH POINT, OHIO 45680-000	-00-00 20 ALLIED HEIGHTS SUBDIV. NO. 1										
VOL 543 PG 780 PARCEL-ID 15-138-0227.000	0000.00A	RES USE CODE	510								
	2,820	12,410	15,230								
	HOMESITE VALUE LISTED BELOW										
	2,820	9,470	12,290								
HARVEY, WILLIAM JAMES & JOYCE C/O LEADER MORTGAGE CO. 008 C/O THE LEADER MORTGAGE CO. SUITE 650 1015 EUCLID AVE. CLEVELAND, OHIO 44115	-00-00 21 ALLIED HEIGHTS SUBDIV. NO. 1										
	0000.00A	RES USE CODE	510								
	2,030	9,990	12,020								
	HOMESITE VALUE LISTED BELOW										
	2,030	9,990	12,020								











TAX RATE 35.50  
A/R RED FACTOR 03.6662  
OTH RED FACTOR 05.8256

LAWRENCE  
TAX DISTRICT

GENERAL TAX LIST AND DUPLICATE OF REAL AND PUBLIC UTILITY PROPERTY  
COUNTY REAL ESTATE TAXES AND SPECIAL ASSESSMENTS  
15-PERRY TWP-SOUTH POINT DELTA S.D.

12/27/93

TAX YEAR 1993  
INTEREST RATE  
PAGE NO 2399

OWNER'S NAME MAILING ADDRESS	DESCRIPTION			TAXES CHARGED	DECEMBER TAXES	PENALTY	JUNE TAXES	PENALTY	TOTAL DELINQUENT	C.D. DATE	MEMO
	LAND	IMPROVEMENTS	TOTAL VALUE								
PARCEL-ID 15-138-0243.000	00	00	00								
03-11-93 TRNSF TO 15-138-0243.000											
RUCKER, MILTON & GLENDA K											
FITZPATRICK, GLENDON & BETH ANN P.O. BOX 7 SOUTH POINT, OHIO 45680	17-02-30 ALLIED HTS. SD 3 LOT 3 0000.00A	RES USE CODE	510								
PARCEL-ID 15-138-0244.000	1,980	14,780	16,760								
09-13-93 1500.00											
HOWARD, RONALD K. & MELONY L. 006 C/O T R T S DATA SERVICES 2401 WEST HASSELL RD. SUITE 1510 HOFFMAN, ILL 60195-2001	17-02-30 ALLIED HTS. SD 3 LOT 4 0000.00A	RES USE CODE	510								
PARCEL-ID 15-138-0245.000	2,760	14,380	17,140								
BRUCE, DAVID L. & CAROL E. RT. 5 BOX 685F SOUTH POINT, OH. 45680-0000	17-02-30 ALLIED HTS. SD 3 LOT 5 0000.00A	RES USE CODE	510								
PARCEL-ID 15-138-0246.000	2,760	10,540	13,300								
BELL, GARY W. & PATRICIA A. 006 C/O T R T S DATA SERVICES 2401 WEST HASSELL RD. SUITE 1510 HOFFMAN, ILL 60195-2001	17-02-30 ALLIED HTS. SD 3 LOT 6 0000.00A	RES USE CODE	510								
PARCEL-ID 15-138-0247.000	2,760	10,010	12,770								
GILLILAND, MELVIN JR. & GILLILAND, ROZELLA FAYE RT. 5 BOX 685H SOUTH POINT, OHIO 45680-0000	17-02-30 ALLIED HTS. SD 3 LOT 7 0000.00A	RES USE CODE	510								
PARCEL-ID 15-138-0248.000	00	00	00								
04-21-93 TRNSF TO 15-138-0248.000											
GILLILAND, MELVIN JR. RT. 5 BOX 685H SOUTH POINT, OHIO 45680-0000	17-02-30 ALLIED HTS. SD 3 LOT 7 0000.00A	RES USE CODE	510								
PARCEL-ID 15-138-0248.000	2,760	13,460	16,220								
PATRICK, BILL F & PATRICIA JO ROUTE 5 BOX 685 P SOUTH POINT, OHIO 45680	17-02-30 ALLIED HTS. SD 3 LOT 8 0000.00A	RES USE CODE	599								
PARCEL-ID 15-138-0249.000											

TAX RATE 35.50  
A/R RED FACTOR 03.6662  
OTH RED FACTOR 05.8256

LAWRENCE  
TAX DISTRICT

GENERAL TAX LIST AND DUPLICATE OF REAL AND PUBLIC UTILITY PROPERTY  
COUNTY REAL ESTATE TAXES AND SPECIAL ASSESSMENTS  
15-PERRY TWP-SOUTH POINT DELTA S.D.

12/27/93

TAX YEAR 1993  
INTEREST RATE  
PAGE NO 2400

OWNER'S NAME MAILING ADDRESS	DESCRIPTION			TAXES CHARGED	DECEMBER TAXES	PENALTY	JUNE TAXES	PENALTY	TOTAL DELINQUENT	C.D. DATE	MEMO
	LAND	IMPROVEMENTS	TOTAL VALUE								
	2,760	00	2,760								
PATRICK, BILL F. & PATRICIA JO BILL F. & PATRICIA PATRICK RT. 5 BOX 685P SOUTH POINT, OHIO 45680-0000	17-02-30 ALLIED HTS. SD 3 LOT 9 0000.00A	RES USE CODE	510								
PARCEL-ID 15-138-0250.000	2,010	17,630	19,640								
EVANS, CHARLENE E. FNA CHARLENE E E. BIAS R. 5 BOX 685-R SOUTH POINT, OHIO 45680	17-02-30 ALLIED HTS. SD 3 LOT 10 0000.00A	RES USE CODE	510								
PARCEL-ID 15-138-0251.000	2,790	16,170	18,960								
WILLIAMS, DONNA G. ROUTE 5 BOX 685 S SOUTH POINT, OHIO 45680	17-02-30 ALLIED HEIGHTS SUB DIV 3 LOT 11 0000.00A	RES USE CODE	510								
PARCEL-ID 15-138-0252.000	2,790	13,210	16,000								
HAPNEY, GEORGE C. & LUANN 006 C/O T R T S DATA SERVICES 2401 WEST HASSELL RD. SUITE 1510 HOFFMAN, ILL 60195-2001	17-02-30 ALLIED HTS. SD 3 LOT 12 0000.00A	RES USE CODE	510								
PARCEL-ID 15-138-0253.000	2,790	15,740	18,530								
PINKERMAN, ALLEN R. & NORMA JE ANINE RT 5 BOX 685 W SOUTH POINT, OHIO 45680	17-02-30 ALLIED HTS. SD 3 LOT 13 0000.00A	RES USE CODE	510								
PARCEL-ID 15-138-0254.000	2,790	13,830	16,620								
ANDERSON, LARRY D. & CYNTHIA J 019 C/O SOURCE ONE MORTGAGE SE CO 27555 FARMINGTON ROAD P. O. BOX 1800 FARMINGTON HILLS, M 48018	17-02-30 ALLIED HTS. SD 3 LOT 14 0000.00A	RES USE CODE	510								
PARCEL-ID 15-138-0255.000	2,550	16,010	18,560								
FITZPATRICK WILLIAM L. JR. RT. 5, BOX 529 SOUTH POINT, OHIO 45680	17-02-30 10 PT GREENVILLE PT 0002.55A	RES USE CODE	599								
PARCEL-ID 15-138-0256.000	700	540	1,240								
HANKINS & HANKINS INC. AN OHIO CORP. P.O. BOX 633 SOUTH POINT, OHIO 45680	17-02-30 GREENVILLE SE PT 0000.63A	COM USE CODE	429								



OWNER'S NAME MAILING ADDRESS	DESCRIPTION			TAXES CHARGED	DECEMBER TAXES	PENALTY	JUNE TAXES	PENALTY	TOTAL DELINQUENT	C.D. DATE	MEMO
	LAND	IMPROVEMENTS	TOTAL VALUE								
PARCEL-ID 15-138-0300.000	8,820	37,370	46,190								
HAMLIN, JAMES E. AND YVONNE M. 022 C/O TRANSAMERICA REAL ESTATE TAX SERVICE 1105 SCHROCK RD SUITE 437 COLUMBUS, OHIO 43229	17-02-30 GREENVILLE PT. 140' X 218' 0000.70A RES USE CODE	10 510									
PARCEL-ID 15-138-0400.000	2,590	18,050	20,640								
ARNOLD, SILVLEAN MILLER P.O. BOX 176 SOUTH POINT, OHIO 45680	HOMESITE VALUE LISTED BELOW 2,590 18,050 17-02-30 GREENVILLE PT. NW COR. 32.28' 0 0000.25A RES USE CODE	20,640 10 500									
PARCEL-ID 15-138-0500.000	110	00	110								
ASHLAND OIL INC. C/O TAX COMPLIANCE DEPARTMENT P.O. BOX 14000 LEXINGTON, KY. 40512-0000	17-02-30 10 GREENVILLE PT NW COR 0000.08A IND USE CODE	300									
PARCEL-ID 15-138-0501.000	280	00	280								
PERRY, WILLIAM JR. & WANDA R. RT. 5 BOX 700 SOUTH POINT, OHIO 45680	17-02-30 GREENVILLE PT. 0000.67A RES USE CODE	10 510									
PARCEL-ID 15-138-0600.000	2,570	6,820	9,390								
STOWERS, MARION R. & ROSALIE RT. 5 BOX 697 SOUTH POINT, OHIO 45680	HOMESITE VALUE LISTED BELOW 2,570 6,820 17-02-30 GREENVILLE 10 PT 50 X 218 .25 AC LESS 0.11 BAL = 0. 14 AC RES USE CODE	9,390 500									
PARCEL-ID 15-138-0700.000	00	00	00								
04-14-93 SPLIT FROM 15-138-0700.000	STOWERS, MARION R. & ROSALIE										
04-14-93 SPLIT TO 15-138-0700.000	STOWERS, MARION R. & ROSALIE										
04-14-93 SPLIT TO 15-138-0700.002	FITZPATRICK, DONALD R.										
STOWERS, MARION R. & ROSALIE RT. 5 BOX 697 SOUTH POINT, OHIO 45680	17-02-30 GREENVILLE PT. 50 X 218 0000.25A RES USE CODE	10 500									
PARCEL-ID 15-138-0700.000	00	00	00								
04-14-93 SPLIT TO 15-138-0700.000	STOWERS, MARION R. & ROSALIE										
04-14-93 SPLIT TO 15-138-0700.001	FITZPATRICK, DONALD R.										
BAISE, JOHN N. & FLORENCE L. RT 1 BOX 663 SOUTH POINT, OHIO 45680	17-02-30 GREENVILLE 10 PT .25 LESS .11, .07 BAL = 0.07 AC PT TRACT C RES USE CODE	500									
PARCEL-ID 15-138-0700.000	320	00	320								

W.D. 8/10/84

Donald Ray Fitzpatrick Sr - Charles E. Cantrell -

[illegible]







OWNER'S NAME MAILING ADDRESS	DESCRIPTION			TAXES CHARGED	DECEMBER TAXES	PENALTY	JUNE TAXES	PENALTY	TOTAL DELINQUENT	C.D. DATE	MEMO
	LAND	IMPROVEMENTS	TOTAL VALUE								
SOUTH POINT, OHIO 45680 PARCEL-ID 15-138-1103.000	1,980	16,090	18,070								
KINNEY, ROBERTA ANNE & ROGER L EE ROUTE 5 BOX 713 SOUTH POINT, OHIO 45680 VOL 560 PG 268 PARCEL-ID 15-138-1104.000	-00-00 PT LOT 11 0000.51A RES USE CODE	545	1,600	00	1,600						
WAGGONER, VERA JEAN RT. 5 BOX 699 SOUTH POINT, OHIO 45680-0000 PARCEL-ID 15-138-1105.000	17-02-30 PT LOT 11 GREENVILLE 0000.29A RES USE CODE	500	1,140	00	1,140						
ASHWORTH, DONALD C/O DONALD ASHWORTH RT. 5 BOX 543B SOUTH POINT, OHIO 45680 VOL 573 PG 263 & 267 PARCEL-ID 15-138-1106.000	17-02-30 PT 11 GREENVILLE PT S 0000.36A COM USE CODE	430	5,040	19,830	24,870						258 Township Rd 337 K.H.S H.I.L.O. Roy F. & Deloris J Ray -
WISE, JANICE L. RT. 5 BOX 709A SOUTH POINT, OH. 45680 PARCEL-ID 15-138-1107.000	17-02-30 11 GREENVILLE PT 0000.12A RES USE CODE	500	650	00	650						
JARVIS, WILLIAM M. & JANICE S. 030 C/O NATIONAL CITY MORTGAGE P. O. BOX 1024 DAYTON, OHIO 45401 PARCEL-ID 15-138-1108.000	17-2-30 PT GREENVILLE PT 5 LES S .01 BAL=.20ACS RES USE CODE	510	1,230	14,160	15,390						
DOLIN, STEVE & SHARON RT. 5 BOX 716 SOUTH POINT, OHIO 45680 VOL 572 PG 533 PARCEL-ID 15-138-1108.001	17-2-30 PT GREENVILLE PT 5 .01 ACS RES USE CODE	500	10	00	10						
DOLIN, STEVE & SHARON RT. 5 BOX 716C SOUTH POINT, OH. 45680-000 PARCEL-ID 15-138-1109.000	17-02-30 GREENVILLE PT 5 LESS .01A BAL=.21ACS RES USE CODE	510	1,270	12,300	13,570						
JARVIS, WILLIAM M. & JANICE S. RT. 5 BOX 716A SOUTH POINT, OHIO 45680 VOL 572 PG 530 PARCEL-ID 15-138-1109.001	17-2-30 GREENVILLE PT 5 .01ACS RES USE CODE	500	10	00	10						
FIRST FEDERAL SAVINGS & LOAN ASSN. 415 CENTER STREET IRONTON, OHIO 45638 PARCEL-ID 15-138-1110.000	-00-00 GREENVILLE PT 0000.08A RES USE CODE	510	630	8,980	9,610						

[illegible]



05777



[illegible][illegible]



OWNER'S NAME MAILING ADDRESS	DESCRIPTION			TAXES CHARGED	DECEMBER TAXES	PENALTY	JUNE TAXES	PENALTY	TOTAL DELINQUENT	C.D. DATE	MEMO
	LAND	IMPROVEMENTS	TOTAL VALUE								
RT. 5 BOX 628-R SOUTH POINT, OHIO 45680 PARCEL-ID 15-139-1700.002	RES USE CODE 510										
	2,730	9,980	12,710								
	HOMESITE VALUE LISTED BELOW										
	2,730	9,980	12,710								
MAYNARD, ALAN R. RT. 5 OAK STREET SOUTH POINT, OHIO 45680 PARCEL-ID 15-139-1700.003	LOT 2 CLEARVIEW SUBDIV LC RES USE CODE 510										
	2,490	10,030	12,520								
NELSON, CLYDE W. JR. AND SIRATLOTT WEENA I. RT 5 BOX 627 Y SOUTH POINT, OHIO 45680 PARCEL-ID 15-139-1700.004	LOT 3 CLEARVIEW SUBDIV LC RES USE CODE 510										
	2,490	10,090	12,580								
BLAZER, JOYCE A. RT. 2 BOX 273 SOUTH POINT, OHIO 45680 VOL 572 PG 664 PARCEL-ID 15-139-1700.005	LOT 4 CLEARVIEW SUBDIV LC RES USE CODE 510										
	2,490	9,660	12,150								
MATNEY, BART A. & ANGELA Y. RT. 5 BOX 627W SOUTH POINT, OHIO 45680 \$41,500 SALE ON 3/2/87 PARCEL-ID 15-139-1700.006	LOT 5 CLEARVIEW SUBDIV LC RES USE CODE 510										
	600	9,870	10,470								
ADKINS, JUNE T. RT 5 BOX 627V SOUTH POINT, OHIO 45680 VOL 556 PG 85 PARCEL-ID 15-139-1700.007	LOT 6 CLEARVIEW SUBDIV LC RES USE CODE 510										
	2,490	9,810	12,300								
	HOMESITE VALUE LISTED BELOW										
	2,490	9,810	12,300								
MILLER, DEBBIE J. AND JANICE RT 5 BOX 627 U SOUTH POINT, OHIO 45680 PARCEL-ID 15-139-1700.008	ALOT 7 CLEARVIEW SUBDIV LC RES USE CODE 510										
	2,490	9,870	12,360								
	HOMESITE VALUE LISTED BELOW										
	2,490	9,870	12,360								
HENSLEY, JAMES R. RT. 5 BOX 627 T SOUTH POINT, OHIO 45680 VOL 557 PG 343 PARCEL-ID 15-139-1700.009	LOT 8 CLEARVIEW SUBDIV LC RES USE CODE 510										
	2,490	9,920	12,410								
	HOMESITE VALUE LISTED BELOW										
	2,490	9,920	12,410								
11-19-93 2661.36											
HALL, DALE ALLEN & MICHELLE LYNN RT. 5 BOX 627 S SOUTH POINT, OHIO 45680 VOL 551 PG 731 PARCEL-ID 15-139-1700.010	LOT 9 CLEARVIEW SUBDIV LC RES USE CODE 510										
	2,490	9,870	12,360								
MORRIS, STEVEN E. & DONNA J. RT. 5 BOX 627R SOUTH POINT, OHIO 45680	LOT 10 CLEARVIEW SUBDIV LC RES USE CODE 510										

[illegible]



TAX RATE 35.50  
A/R RED FACTOR 03.6662  
OTH RED FACTOR 05.8256

LAWRENCE  
TAX DISTRICT

GENERAL TAX LIST AND DUPLICATE OF REAL AND PUBLIC UTILITY PROPERTY  
COUNTY REAL ESTATE TAXES AND SPECIAL ASSESSMENTS  
15-PERRY TWP-SOUTH POINT DELTA S.D.

12/27/93

TAX YEAR 1993  
INTEREST RATE  
PAGE NO 2413

OWNER'S NAME MAILING ADDRESS	DESCRIPTION			TAXES CHARGED	DECEMBER TAXES	PENALTY	JUNE TAXES	PENALTY	TOTAL DELINQUENT	C.D. DATE	MEMO
	LAND	IMPROVEMENTS	TOTAL VALUE								
VOL 573 PG 131 PARCEL-ID 15-139-1700.017 HAYES, FRED AKA FREDDIE L RT. 1 BOX 20 SCOTTOWN, OHIO 45678	990	00	990								
	LOT 17 CLEARVIEW S.D.	RES USE CODE	500								
VOL 573 PG 131 PARCEL-ID 15-139-1700.018 HAYES, FRED AKA FREDDIE L RT. 1 BOX 20 SCOTTOWN, OHIO 45678	990	00	990								
	LOT 18 CLEARVIEW S.D.	RES USE CODE	500								
VOL 573 PG 131 PARCEL-ID 15-139-1700.019 HAYES, FRED AKA FREDDIE L RT. 1 BOX 20 SCOTTOWN, OHIO 45678	990	00	990								
	LOT 19 CLEARVIEW S.D.	RES USE CODE	500								
VOL 573 PG 131 PARCEL-ID 15-139-1700.020 HAYES, FRED AKA FREDDIE L RT. 1 BOX 20 SCOTTOWN, OHIO 45678	990	00	990								
	LOT 20 CLEARVIEW S.D.	RES USE CODE	500								
VOL 573 PG 131 PARCEL-ID 15-139-1700.021 HAYES, FRED AKA FREDDIE L RT. 1 BOX 20 SCOTTOWN, OHIO 45678	990	00	990								
	LOT 21 CLEARVIEW S.D.	RES USE CODE	500								
VOL 573 PG 131 PARCEL-ID 15-139-1700.022 HAYES, FRED AKA FREDDIE L RT. 1 BOX 20 SCOTTOWN, OHIO 45678	990	00	990								
	LOT 22 CLEARVIEW S.D.	RES USE CODE	500								
VOL 573 PG 131 PARCEL-ID 15-139-1700.023 HAYES, FRED AKA FREDDIE L RT. 1 BOX 20 SCOTTOWN, OHIO 45678	990	00	990								
	LOT 23 CLEARVIEW S.D.	RES USE CODE	500								
VOL 573 PG 131 PARCEL-ID 15-139-1700.024 HAYES, FRED AKA FREDDIE L RT. 1 BOX 20 SCOTTOWN, OHIO 45678	990	00	990								
	LOT 24 CLEARVIEW S.D.	RES USE CODE	500								
VOL 573 PG 131 PARCEL-ID 15-139-1700.025 LAW. CO. I. A LIMITED PARTNERSHIP HIP 023 C/O ARMSTRONG MORTGAGE 1225 DUBLIN ROAD COLUMBUS, OHIO 43215-1096	1,010	00	1,010								
	17-02-30 PT GREENVILLE LOT 9 BET RR & RD LESS 4.36A 0004.82A COM USE CODE	419									
PARCEL-ID 15-139-1701.000 LINKFIELD, EDWARD L. & ROSEMARY Y RT. 5 BOX 654Z	53,480	367,340	420,820								
	17-02-30 MAPLE HEIGHT SUB DIV LOT 1 0000.00A RES USE CODE	510									

DONALD J. & DREAMA SUE ASHWORTH

SAME

SAME

SAME

SAME

TAX RATE 35.50  
A/R RED FACTOR 03.6662  
OTH RED FACTOR 05.8256

LAWRENCE  
TAX DISTRICT

GENERAL TAX LIST AND DUPLICATE OF REAL AND PUBLIC UTILITY PROPERTY  
COUNTY REAL ESTATE TAXES AND SPECIAL ASSESSMENTS  
15-PERRY TWP-SOUTH POINT DELTA S.D.

12/27/93

TAX YEAR 1993  
INTEREST RATE  
PAGE NO 2414

OWNER'S NAME MAILING ADDRESS	DESCRIPTION			TAXES CHARGED	DECEMBER TAXES	PENALTY	JUNE TAXES	PENALTY	TOTAL DELINQUENT	C.D. DATE	MEMO
	LAND	IMPROVEMENTS	TOTAL VALUE								
SOUTH POINT, OHIO 45680 PARCEL-ID 15-139-1702.000	2,700	12,480	15,180								
	HOMESITE VALUE LISTED BELOW										
	2,700	12,480	15,180								
PRICE, CINDY L. P.O. BOX 311 SOUTH POINT, OHIO 45680	17-02-30 MAPLE HEIGHT SUB DIV LOT 2 0000.00A	RES USE CODE	510								
VOL 567 PG 108 PARCEL-ID 15-139-1703.000	2,850	12,250	15,100								
CRAGER, ELIZABETH RT 5 BOX 654-W SOUTH POINT, OHIO 45680	17-02-30 MAPLE HEIGHT SUB DIV LOT 3 0000.00A	RES USE CODE	510								
VOL 566 PG 57 PARCEL-ID 15-139-1704.000	2,680	12,160	14,840								
	HOMESITE VALUE LISTED BELOW										
	2,680	12,160	14,840								
MEADOWS, SHANE A. & SHEILA R. WHITE RT. 5, BOX 654 V SOUTH POINT, OHIO 45680-0000	17-02-30 MAPLE HEIGHT SUB DIV LOT 4 0000.00A	RES USE CODE	510								
VOL 578 PG 743 PARCEL-ID 15-139-1705.000	2,760	12,710	15,470								
	HOMESITE VALUE LISTED BELOW										
	2,760	12,710	15,470								
06-11-93 TRNSF FROM 15-139-1705.000 FRENCH, BILL F. FRENCH, BILL F. RT. 5, BOX 654 V SOUTH POINT, OHIO 45680-000	17-02-30 MAPLE HEIGHT SUB DIV LOT 4 0000.00A	RES USE CODE	510								
VOL 569 PG 536 PARCEL-ID 15-139-1705.000	00	00	00								
06-11-93 TRNSF TO 15-139-1705.000 MEADOWS, SHANE A. & SHEILA R. DOUGLAS, BRIAN SCOTT AND LISA RENE RT. 5 BOX 654U SOUTH POINT, OHIO 45680	17-02-30 MAPLE HEIGHT SUB DIV LOT 5 0000.00A	RES USE CODE	510								
PARCEL-ID 15-139-1706.000	2,800	11,110	13,910								
HALE, JACK D. & BRENDA K. 022 C/O ARMSTRONG MORTGAGE 1225 DUBLIN ROAD COLUMBUS, OHIO 43215-1096	17-02-30 MAPLE HEIGHT SUB DIV LOT 6 0000.00A	RES USE CODE	510								
PARCEL-ID 15-139-1707.000	00	00	00								
04-28-93 TRNSF TO 15-139-1707.000 DEERE, MISTY DEERE, MISTY 022 C/O TRANSAMERICA REAL ESTATE TAX SERVICE 1105 SCHROCK RD SUITE 437 COLUMBUS, OHIO 43229	17-02-30 MAPLE HEIGHT SUB DIV LOT 6 0000.00A	RES USE CODE	510								
	2,880	11,530	14,410								

Delores M. Arnold







[illegible][illegible]



TAX RATE 35.50  
A/R RED FACTOR 03.6662  
OTH RED FACTOR 05.8256

LAWRENCE  
TAX DISTRICT

GENERAL TAX LIST AND DUPLICATE OF REAL AND PUBLIC UTILITY PROPERTY  
COUNTY REAL ESTATE TAXES AND SPECIAL ASSESSMENTS  
15-PERRY TWP-SOUTH POINT DELTA S.D.

12/27/93

TAX YEAR 1993  
INTEREST RATE  
PAGE NO 2419

OWNER'S NAME MAILING ADDRESS	DESCRIPTION			TAXES CHARGED	DECEMBER TAXES	PENALTY	JUNE TAXES	PENALTY	TOTAL DELINQUENT	C.D. DATE	MEMO
	LAND	IMPROVEMENTS	TOTAL VALUE								
P. O. BOX 1038 CINCINNATI, OHIO 45201-1038 VOL 572 PG 733 PARCEL-ID 15-140-1600.000	1,400	10,710	12,110								
		HOMESITE VALUE LISTED BELOW									
	1,400	10,710	12,110								
CALICOAT, CHARLES E 058 C/O STAR BANK 425 WALNUT STREET P. O. BOX 1038 CINCINNATI, OHIO 45201-1038 VOL 572 PG 733 PARCEL-ID 15-140-1700.000	-00-00	CLEAR VIEW	14								
		SUBDIVISION	BLOCK A								
	0000.00A	RES USE CODE	500								
	1,400	00	1,400								
JOHNSON, BOBBY DEAN & JOHNSON, DOROTHY E. P.O. BOX 51 SOUTH POINT, OHIO 45680-0000 PARCEL-ID 15-141-0100.000	-00-00	CLEAR VIEW	1								
		SUBDIVISION	BLOCK B								
	0000.00A	RES USE CODE	510								
	1,510	18,420	19,930								
JOHNSON, BOBBY DEAN & JOHNSON, DOROTHY E. P.O. BOX 51 SOUTH POINT, OHIO 45680-0000 PARCEL-ID 15-141-0200.000	-00-00	CLEAR VIEW	2								
		SUBDIVISION	BLOCK B								
	0000.00A	RES USE CODE	500								
	1,130	00	1,130								
KITCHEN, JAMES F. & ANNA R. RT. 5 BOX 620 SOUTH POINT, OHIO 45680 PARCEL-ID 15-141-0300.000	-00-00	CLEAR VIEW	3								
		SUBDIVISION	BLOCK B								
	0000.00A	RES USE CODE	500								
	1,510	00	1,510								
KITCHEN, JAMES F. & ANNA R. RT. 5 BOX 620 SOUTH POINT, OHIO 45680 PARCEL-ID 15-141-0400.000	-00-00	CLEAR VIEW	4								
		SUBDIVISION	BLOCK B								
	0000.00A	RES USE CODE	510								
	1,510	15,070	16,580								
		HOMESITE VALUE LISTED BELOW									
	1,510	15,070	16,580								
KITCHEN, JAMES F. AND RUTH RT. 5 BOX 620 SOUTH POINT, OHIO 45680 PARCEL-ID 15-141-0500.000	-00-00	CLEAR VIEW	5								
		SUBDIVISION	BLOCK B								
	0000.00A	RES USE CODE	500								
	1,360	00	1,360								
KITCHEN, JAMES F. AND RUTH RT. 5 BOX 620 SOUTH POINT, OHIO 45680 PARCEL-ID 15-141-0600.000	-00-00	CLEAR VIEW	6								
		SUBDIVISION	BLOCK B								
	0000.00A	RES USE CODE	500								
	1,130	00	1,130								
ELLISON, DORIS KAY RT. 5 BOX 621 SOUTH POINT, OHIO 45680-000 PARCEL-ID 15-141-0700.000	-00-00	CLEAR VIEW	7								
		SUBDIVISION	BLOCK B								
	0000.00A	RES USE CODE	510								
	1,510	13,550	15,060								

TAX RATE 35.50  
A/R RED FACTOR 03.6662  
OTH RED FACTOR 05.8256

LAWRENCE  
TAX DISTRICT

GENERAL TAX LIST AND DUPLICATE OF REAL AND PUBLIC UTILITY PROPERTY  
COUNTY REAL ESTATE TAXES AND SPECIAL ASSESSMENTS  
15-PERRY TWP-SOUTH POINT DELTA S.D.

12/27/93

TAX YEAR 1993  
INTEREST RATE  
PAGE NO 2420

OWNER'S NAME MAILING ADDRESS	DESCRIPTION			TAXES CHARGED	DECEMBER TAXES	PENALTY	JUNE TAXES	PENALTY	TOTAL DELINQUENT	C.D. DATE	MEMO
	LAND	IMPROVEMENTS	TOTAL VALUE								
		HOMESITE VALUE LISTED BELOW									
	1,510	13,550	15,060								
ELLISON, DORIS KAY RT. 5 BOX 621 SOUTH POINT, OHIO 45680-000 PARCEL-ID 15-141-0800.000	-00-00	CLEAR VIEW	8								
		SUBDIVISION	BLOCK B								
	0000.00A	RES USE CODE	500								
	1,510	00	1,510								
LOVEJOY, ADA F. RT. 5, BOX 622 SOUTH POINT, OHIO 45680 VOL 572 PG 1 PARCEL-ID 15-141-0900.000	-00-00	CLEAR VIEW	9								
		SUBDIVISION	BLOCK B								
	0000.00A	RES USE CODE	510								
	1,510	16,680	18,190								
		HOMESITE VALUE LISTED BELOW									
	1,510	16,680	18,190								
LOVEJOY, ADA F. RT. 5, BOX 622 SOUTH POINT, OHIO 45680 VOL 572 PG 1 PARCEL-ID 15-141-1000.000	-00-00	CLEAR VIEW	10								
		SUBDIVISION	BLOCK B								
	0000.00A	RES USE CODE	500								
	1,510	00	1,510								
LOVEJOY, ADA F. RT. 5, BOX 622 SOUTH POINT, OHIO 45680 VOL 572 PG 1 PARCEL-ID 15-141-1100.000	-00-00	CLEAR VIEW	11								
		SUBDIVISION	BLOCK B								
	0000.00A	RES USE CODE	500								
	1,510	00	1,510								
GANNON, BILLY LEROY & LINDA I. RT. 5 BOX 651 SOUTH POINT, OHIO 45680 PARCEL-ID 15-141-1200.000	-00-00	CLEAR VIEW	12								
		SUBDIVISION	BLOCK B								
	0000.00A	RES USE CODE	500								
	1,510	00	1,510								
GANNON, BILLY LEROY & LINDA I. RT. 5 BOX 651 SOUTH POINT, OHIO 45680 PARCEL-ID 15-141-1300.000	-00-00	CLEAR VIEW	13								
		SUBDIVISION	BLOCK B								
	0000.00A	RES USE CODE	510								
	1,510	15,310	16,820								
		HOMESITE VALUE LISTED BELOW									
	1,510	15,310	16,820								
GANNON, BILLY LEROY & LINDA I. RT. 5 BOX 651 SOUTH POINT, OHIO 45680 PARCEL-ID 15-141-1400.000	-00-00	CLEAR VIEW	14								
		SUBDIVISION	BLOCK B								
	0000.00A	RES USE CODE	500								
	1,510	00	1,510								
MASSIE, JAIRET C. JR. & MARY 2714 SO. 8TH. ST. IRONTON, OHIO 45638 PARCEL-ID 15-141-1500.000	-00-00	CLEAR VIEW	15								
		SUBDIVISION	BLOCK B								
	0000.00A	RES USE CODE	500								
	1,130	00	1,130								
MASSIE, JAIRET C. JR. & MARY	-00-00	CLEAR VIEW	16								

RA 5 Box 721  
S.P.O.  
Doris K. Ward

-Same-

15-141-1600



TAX RATE 35.50  
A/R RED FACTOR 03.6662  
OTH RED FACTOR 05.8256

LAWRENCE  
TAX DISTRICT

GENERAL TAX LIST AND DUPLICATE OF REAL AND PUBLIC UTILITY PROPERTY  
COUNTY REAL ESTATE TAXES AND SPECIAL ASSESSMENTS  
15-PERRY TWP-SOUTH POINT DELTA S.D.

12/27/93

TAX YEAR 1993  
INTEREST RATE  
PAGE NO 2421

OWNER'S NAME MAILING ADDRESS	DESCRIPTION			TAXES CHARGED	DECEMBER TAXES	PENALTY	JUNE TAXES	PENALTY	TOTAL DELINQUENT	C.D. DATE	MEMO
	LAND	IMPROVEMENTS	TOTAL VALUE								
2714 SO. 8TH. ST. IRONTON, OHIO 45638 PARCEL-ID 15-141-1600.000	SUBDIVISION 0000.00A	BLOCK B RES USE CODE 500									
	1.130	00	1.130								
KING, DONALD & ISABELL RT. 5 BOX 650 SOUTH POINT, OHIO 45680 EX SALE 12-28-84 PARCEL-ID 15-141-1700.000	-00-00 CLEAR VIEW SUBDIVISION 0000.00A	17 BLOCK B RES USE CODE 500									
	1.510	00	1.510								
KING, DONALD & ISABELL RT. 5 BOX 650 SOUTH POINT, OHIO 45680 EX SALE 12-28-84 PARCEL-ID 15-141-1800.000	-00-00 CLEAR VIEW SUBDIVISION 0000.00A	18 BLOCK B RES USE CODE 510									
	1.510	9.330	10.840								
STAPLETON, DEBBIE JEAN R. 5 BOX 648 SOUTH POINT, OHIO 45680 EX SALE 12-28-84 PARCEL-ID 15-142-0100.000	-00-00 CLEAR VIEW SUBDIVISION 0000.00A	19 BLOCK B RES USE CODE 500									
	1.360	00	1.360								
BERGER, JON & SHIRLEY R. 5 BOX 645 SOUTH POINT, OHIO 45680 PARCEL-ID 15-142-0200.000	-00-00 CLEAR VIEW SUBDIVISION 0000.00A	20 BLOCK C RES USE CODE 500									
	1.060	00	1.060								
BERGER, JON C AND SHIRLEY M RT 5 BOX 645 SOUTH POINT, OHIO 45680 PARCEL-ID 15-142-0300.000	-00-00 CLEAR VIEW SUBDIVISION 0000.00A	21 BLOCK C RES USE CODE 500									
	1.060	00	1.060								
FORBUSH, DONALD & CARLETTA RT. 5 BOX 644 SOUTH POINT, OHIO 45680-000 PARCEL-ID 15-142-0400.000	-00-00 CLEAR VIEW SUBDIVISION 0000.00A	18 BLOCK C RES USE CODE 510									
	1.130	22.780	23.910								
	1.130	19.460	20.590								
BERGER, JON C. & SHIRLEY ROUTE 5 BOX 645 SOUTH POINT, OHIO 45680 PARCEL-ID 15-142-0500.000	-00-00 CLEAR VIEW SUBDIVISION 0000.00A	19 BLOCK C RES USE CODE 510									
	1.130	14.070	15.200								
	1.130	12.350	13.480								
STAPLETON, DEBBIE JEAN R. 5 BOX 648 SOUTH POINT, OHIO 45680 EX SALE 12-28-84 PARCEL-ID 15-142-0600.000	-00-00 CLEAR VIEW SUBDIVISION 0000.00A	20 BLOCK B RES USE CODE 510									
	1.510	20.160	21.670								

TAX RATE 35.50  
A/R RED FACTOR 03.6662  
OTH RED FACTOR 05.8256

LAWRENCE  
TAX DISTRICT

GENERAL TAX LIST AND DUPLICATE OF REAL AND PUBLIC UTILITY PROPERTY  
COUNTY REAL ESTATE TAXES AND SPECIAL ASSESSMENTS  
15-PERRY TWP-SOUTH POINT DELTA S.D.

12/27/93

TAX YEAR 1993  
INTEREST RATE  
PAGE NO 2422

OWNER'S NAME MAILING ADDRESS	DESCRIPTION			TAXES CHARGED	DECEMBER TAXES	PENALTY	JUNE TAXES	PENALTY	TOTAL DELINQUENT	C.D. DATE	MEMO
	LAND	IMPROVEMENTS	TOTAL VALUE								
	HOMESITE VALUE LISTED BELOW										
	1.510	20.160	21.670								
HOLDER, NORMA L RT 5 BOX 618 SOUTH POINT, OHIO 45680 PARCEL-ID 15-142-0700.000	-00-00 CLEAR VIEW SUBDIVISION 0000.00A	21 BLOCK B RES USE CODE 500									
	1.360	00	1.360								
HOLDER, NORMA L RT 5 BOX 618 SOUTH POINT, OHIO 45680 VOL 528 PG 783 PARCEL-ID 15-142-0800.000	-00-00 CLEAR VIEW SUBDIVISION 0000.00A	22 BLOCK B RES USE CODE 510									
	1.130	11.560	12.690								
	1.130	11.560	12.690								
MAXWELL, LOUAVA S. RT. 5, BOX 647 SOUTH POINT, OHIO 45680 VOL 476 PG 447 PARCEL-ID 15-142-1000.000	-00-00 CLEAR VIEW SUBDIVISION 0000.00A	1 BLOCK C RES USE CODE 510									
	1.510	21.750	23.260								
	1.510	21.750	23.260								
MAXWELL, LOUAVA S. RT. 5, BOX 647 SOUTH POINT, OHIO 45680 VOL 476 PG 447 PARCEL-ID 15-142-1100.000	-00-00 CLEAR VIEW SUBDIVISION 0000.00A	2 BLOCK C RES USE CODE 500									
	1.510	00	1.510								
MAXWELL, LOUAVA S. RT. 5, BOX 647 SOUTH POINT, OHIO 45680 VOL 479 PG 845 PARCEL-ID 15-142-1200.000	-00-00 CLEAR VIEW SUBDIVISION 0000.00A	3 BLOCK C RES USE CODE 500									
	1.360	00	1.360								
MAXWELL, LOUAVA S. RT. 5, BOX 647 SOUTH POINT, OHIO 45680 VOL 479 PG 845 PARCEL-ID 15-142-1300.000	-00-00 CLEAR VIEW SUBDIVISION 0000.00A	4 BLOCK C RES USE CODE 500									
	1.130	00	1.130								
BLACK, HELENA & JACK RT. 5 BOX 649 SOUTH POINT, OHIO 45680 VOL 574 PG 707 PARCEL-ID 15-142-1400.000	-00-00 CLEAR VIEW SUBDIVISION 0000.00A	5 BLOCK C RES USE CODE 510									
	1.510	9.100	10.610								
	1.510	9.100	10.610								
BLACK, HELENA & JACK RT. 5 BOX 649 SOUTH POINT, OHIO 45680 VOL 574 PG 707 PARCEL-ID 15-142-1500.000	-00-00 CLEAR VIEW SUBDIVISION 0000.00A	6 BLOCK C RES USE CODE 500									
	1.130	00	1.130								



TAX RATE 35.50  
A/R RED FACTOR 03.6662  
OTH RED FACTOR 05.8256

LAWRENCE  
TAX DISTRICT

GENERAL TAX LIST AND DUPLICATE OF REAL AND PUBLIC UTILITY PROPERTY  
COUNTY REAL ESTATE TAXES AND SPECIAL ASSESSMENTS  
15-PERRY TWP-SOUTH POINT DELTA S.D.

12/27/93

TAX YEAR 1993  
INTEREST RATE  
PAGE NO 2423

OWNER'S NAME MAILING ADDRESS	DESCRIPTION			TAXES CHARGED	DECEMBER TAXES	PENALTY	JUNE TAXES	PENALTY	TOTAL DELINQUENT	C.D. DATE	MEMO
	LAND	IMPROVEMENTS	TOTAL VALUE								
DANIELS, LEOTA A. P.O. BOX 104 SOUTH POINT, OHIO 45680 Y PARCEL-ID 15-142-1600.000	-00-00 CLEAR VIEW SUBDIVISION 0000.00A	7 BLOCK C RES USE CODE 500	1,020 00 1,020								
DANIELS, LEOTA A. P.O. BOX 104 SOUTH POINT, OHIO 45680 PARCEL-ID 15-142-1700.000	-00-00 CLEAR VIEW SUBDIVISION 0000.00A	8 BLOCK C RES USE CODE 500	1,360 00 1,360								
DANIELS, LEOTA A. P.O. BOX 104 SOUTH POINT, OHIO 45680 PARCEL-ID 15-142-1800.000	-00-00 CLEAR VIEW SUBDIVISION 0000.00A	9,10,11 BLOCK C RES USE CODE 510	4,540 12,520 17,060 HOMESITE VALUE LISTED BELOW 4,540 9,740 14,280								
THOMPSON, ELDRED 022 C/O TRANSAMERICA REAL ESTATE TAX SERVICE 1105 SCHROCK RD SUITE 437 COLUMBUS, OHIO 43229 PARCEL-ID 15-143-0100.000	-00-00 CLEAR VIEW SUBDIVISION 0000.00A	12 BLOCK C RES USE CODE 510	1,510 6,380 7,890 HOMESITE VALUE LISTED BELOW 1,510 6,380 7,890								
THOMPSON, ELDRED 022 C/O TRANSAMERICA REAL ESTATE TAX SERVICE 1105 SCHROCK RD SUITE 437 COLUMBUS, OHIO 43229 PARCEL-ID 15-143-0200.000	-00-00 CLEAR VIEW SUBDIVISION 0000.00A	W 1/2 1 BL C RES USE CODE 500	680 00 680								
COBURN, RALPH A. 006 C/O T R T S DATA SERVICES 2401 WEST HASSELL RD. SUITE 1510 HOFFMAN, ILL 60195-2001 PARCEL-ID 15-143-0300.000	-00-00 CLEAR VIEW SUBDIVISION E 1/2 13 BL C 0000.00A	14 RES USE CODE 510	2,270 7,490 9,760 HOMESITE VALUE LISTED BELOW 2,270 7,490 9,760								
CALLICOAT, H. M. & PATRICIA AN 324 QUINCY ST. IRONTON, OHIO PARCEL-ID 15-143-0400.000	-00-00 CLEAR VIEW SUBDIVISION 0000.00A	15 BLOCK C RES USE CODE 500	1,360 00 1,360								
CALLICOAT, H. M. & PATRICIA AN 324 QUINCY ST. IRONTON, OHIO PARCEL-ID 15-143-0500.000	-00-00 CLEAR VIEW SUBDIVISION 0000.00A	16 BLOCK C RES USE CODE 500	1,130 00 1,130								
FORBUSH, DONALD & CARLETTA RT. 5 BOX 644	-00-00 CLEAR VIEW SUBDIVISION	17 BLOCK C									

TAX RATE 35.50  
A/R RED FACTOR 03.6662  
OTH RED FACTOR 05.8256

LAWRENCE  
TAX DISTRICT

GENERAL TAX LIST AND DUPLICATE OF REAL AND PUBLIC UTILITY PROPERTY  
COUNTY REAL ESTATE TAXES AND SPECIAL ASSESSMENTS  
15-PERRY TWP-SOUTH POINT DELTA S.D.

12/27/93

TAX YEAR 1993  
INTEREST RATE  
PAGE NO 2424

OWNER'S NAME MAILING ADDRESS	DESCRIPTION			TAXES CHARGED	DECEMBER TAXES	PENALTY	JUNE TAXES	PENALTY	TOTAL DELINQUENT	C.D. DATE	MEMO
	LAND	IMPROVEMENTS	TOTAL VALUE								
SOUTH POINT, OHIO 45680-000 PARCEL-ID 15-143-0600.000	0000.00A	RES USE CODE 500	1,020 00 1,020								
DITELLO, DANIEL N. & LOLA 022 C/O TRANSAMERICA REAL ESTATE TAX SERVICE 1105 SCHROCK RD SUITE 437 COLUMBUS, OHIO 43229 PARCEL-ID 15-143-0700.000	-00-00 CLEAR VIEW SUBDIVISION 0000.00A	4 BLOCK D RES USE CODE 500	1,700 00 1,700								
MILLHOUSE, HELEN J RT. 5 BOX 631 SOUTH POINT, OHIO 45680-000 VOL 563 PG 816 PARCEL-ID 15-143-0800.000	-00-00 CLEAR VIEW SUBDIVISION 0000.00A	5 BLOCK D RES USE CODE 510	1,620 7,440 9,060 HOMESITE VALUE LISTED BELOW 1,620 7,440 9,060								
MILLHOUSE, HELEN J. RT. 5 BOX 631 SOUTH POINT, OHIO 45680-000 VOL 563 PG 816 PARCEL-ID 15-143-0900.000	-00-00 CLEAR VIEW SUBDIVISION 0000.00A	6 BLOCK D RES USE CODE 500	1,300 00 1,300								
SINGER, DELORES LUCILLE RT. 5 BOX 632 CLEAR VIEW SOUTH POINT, OHIO 45680 PARCEL-ID 15-143-1000.000	-00-00 CLEAR VIEW SUBDIVISION 0000.00A	7 BLOCK D RES USE CODE 500	1,460 00 1,460								
SINGER, DELORES LUCILLE RT. 5 BOX 632 CLEAR VIEW SOUTH POINT, OHIO 45680 PARCEL-ID 15-143-1100.000	-00-00 CLEAR VIEW SUBDIVISION 0000.00A	8 BLOCK D RES USE CODE 500	1,220 00 1,220								
SINGER, DELORES LUCILLE RT. 5 BOX 632 CLEAR VIEW SOUTH POINT, OHIO 45680 PARCEL-ID 15-143-1200.000	-00-00 CLEAR VIEW SUBDIVISION 0000.00A	9 BLOCK D RES USE CODE 510	1,620 18,450 20,070 HOMESITE VALUE LISTED BELOW 1,620 18,450 20,070								
SINGER, DELORES LUCILLE RT. 5 BOX 632 CLEAR VIEW SOUTH POINT, OHIO 45680 PARCEL-ID 15-143-1300.000	-00-00 CLEAR VIEW SUBDIVISION 0000.00A	10 BLOCK D RES USE CODE 500	1,700 00 1,700								
DAVIDSON, GREGORY A. & TERESA D. 035 C/O SUPERIOR FEDERAL BANK 5000 ROGERS AVENUE	-00-00 CLEAR VIEW SUBDIVISION 0000.00A	11 BLOCK D RES USE CODE 510	2,380 8,970 11,350								



**LAWRENCE**  
TAX DISTRICT

GENERAL TAX LIST AND DUPLICATE OF REAL AND PUBLIC UTILITY PROPERTY  
COUNTY REAL ESTATE TAXES AND SPECIAL ASSESSMENTS  
15-PERRY TWP-SOUTH POINT DELTA S.D.

TAX YEAR 1993  
INTEREST RATE  
PAGE NO 2425

[illegible]

DATE	35.50
A/R RED FACTOR	03.6662
OTH RED FACTOR	05.8256

**LAWRENCE**  
TAX DISTRICT

GENERAL TAX LIST AND DUPLICATION OF REAL AND PUBLIC UTILITY PROPERTY  
COUNTY REAL ESTATE TAXES AND SPECIAL ASSESSMENTS  
15-PERRY TWP-SOUTH POINT DELTA S.D. 12

TAX YEAR	1993
INTEREST RATE	
PAGE NO	2426

[illegible]



TAX RATE 35.50  
A/R RED FACTOR 03.6662  
OTH RED FACTOR 05.8256

LAWRENCE  
TAX DISTRICT

GENERAL TAX LIST AND DUPLICATE OF REAL AND PUBLIC UTILITY PROPERTY  
COUNTY REAL ESTATE TAXES AND SPECIAL ASSESSMENTS  
15-PERRY TWP-SOUTH POINT DELTA S.D.

TAX YEAR 1993  
INTEREST RATE  
PAGE NO 2427  
12/27/93

OWNER'S NAME MAILING ADDRESS	DESCRIPTION			TAXES CHARGED	DECEMBER TAXES	PENALTY	JUNE TAXES	PENALTY	TOTAL DELINQUENT	C.D. DATE	MEMO
	LAND	IMPROVEMENTS	TOTAL VALUE								
FULKS, RICHARD L. & JOANNE RT. 5, BOX 624 SOUTH POINT, OHIO 45680 PARCEL-ID 15-144-1000.000	-00-00	CLEAR VIEW SUBDIVISION 0000.00A	4 BLOCK E RES USE CODE 500								
07-09-93 TRNSF TO 15-144-1000.000	00	00	00								
FLETCHER, PAUL & MARY	-00-00	CLEAR VIEW SUBDIVISION 0000.00A	4 BLOCK E RES USE CODE 500								
07-09-93 TRNSF FROM 15-144-1000.000	1,360	00	1,360								
LEONARD, ALMA J. RT. 5 BOX 625 SOUTH POINT, OHIO PARCEL-ID 15-144-1100.000	-00-00	CLEAR VIEW SUBDIVISION 0000.00A	5 BLOCK E RES USE CODE 500								
07-09-93 TRNSF FROM 15-144-1100.000	1,510	00	1,510								
LEONARD, ALMA J. RT. 5 BOX 625 SOUTH POINT, OHIO PARCEL-ID 15-144-1200.000	-00-00	CLEAR VIEW SUBDIVISION 0000.00A	6 BLOCK E RES USE CODE 510								
07-09-93 TRNSF FROM 15-144-1200.000	1,510	8,280	9,790								
MOLLETT, PAUL B. & ROWENA W. RT. 5 BOX 625B SOUTH POINT, OHIO 45680-000 PARCEL-ID 15-144-1300.000	-00-00	CLEAR VIEW SUBDIVISION 0000.00A	7 BLOCK E RES USE CODE 510								
07-09-93 TRNSF FROM 15-144-1300.000	1,510	8,280	9,790								
MOLLETT, PAUL B. & ROWENA W. RT. 5 BOX 625B SOUTH POINT, OHIO 45680-000 PARCEL-ID 15-144-1400.000	-00-00	CLEAR VIEW SUBDIVISION 0000.00A	8 BLOCK E RES USE CODE 500								
07-09-93 TRNSF FROM 15-144-1400.000	1,130	00	1,130								
DICKERSON, ZORA D. & CARRIE L. C/O DORA DICKERSON 022 C/O T R T S DATA SERVICES 2401 WEST HASSELL RD. SUITE 1510 HOFFMAN, ILL 60195-2001 PARCEL-ID 15-144-1500.000	-00-00	CLEAR VIEW SUBDIVISION 0000.00A	9 BLOCK E RES USE CODE 510								
07-09-93 TRNSF FROM 15-144-1500.000	00	00	00								

Rt 5 Box 625B SPOH

Herchel Glen Dailey -

- Same -

TAX RATE 35.50  
A/R RED FACTOR 03.6662  
OTH RED FACTOR 05.8256

LAWRENCE  
TAX DISTRICT

GENERAL TAX LIST AND DUPLICATE OF REAL AND PUBLIC UTILITY PROPERTY  
COUNTY REAL ESTATE TAXES AND SPECIAL ASSESSMENTS  
15-PERRY TWP-SOUTH POINT DELTA S.D.

TAX YEAR 1993  
INTEREST RATE  
PAGE NO 2428  
12/27/93

OWNER'S NAME MAILING ADDRESS	DESCRIPTION			TAXES CHARGED	DECEMBER TAXES	PENALTY	JUNE TAXES	PENALTY	TOTAL DELINQUENT	C.D. DATE	MEMO
	LAND	IMPROVEMENTS	TOTAL VALUE								
09-30-93 TRNSF TO 15-144-1500.000	DILLON, JAMES S & LANA	-00-00	CLEAR VIEW SUBDIVISION 0000.00A	9 BLOCK E RES USE CODE 510							
09-30-93 TRNSF FROM 15-144-1500.000	1,130	15,030	16,160								
DILLON, JAMES S & LANA RT. 5 BOX 625 A SOUTH POINT, OHIO 45680 PARCEL-ID 15-144-1600.000	-00-00	CLEAR VIEW SUBDIVISION 0000.00A	10 BLOCK E RES USE CODE 500								
09-30-93 TRNSF FROM 15-144-1600.000	1,360	00	1,360								
DICKERSON, ZORA D. & CARRIE L. C/O DORA DICKERSON 022 C/O T R T S DATA SERVICES 2401 WEST HASSELL RD. SUITE 1510 HOFFMAN, ILL 60195-2001 PARCEL-ID 15-144-1600.000	-00-00	CLEAR VIEW SUBDIVISION 0000.00A	10 BLOCK E RES USE CODE 500								
09-30-93 TRNSF FROM 15-144-1600.000	00	00	00								
09-30-93 TRNSF TO 15-144-1700.000	DILLON, JAMES S & LANA	-00-00	CLEAR VIEW SUBDIVISION 0000.00A	11 BLOCK E RES USE CODE 500							
09-30-93 TRNSF FROM 15-144-1700.000	00	00	00								
12-30-92 TRNSF FROM 15-144-1700.000	DENT, IVA JO	-00-00	CLEAR VIEW SUBDIVISION 0000.00A	11 BLOCK E RES USE CODE 500							
08-06-93 TRNSF TO 15-144-1700.000	VANDERPOOL, STEPHEN & ROBIN	-00-00	CLEAR VIEW SUBDIVISION 0000.00A	11 BLOCK E RES USE CODE 500							
08-06-93 TRNSF FROM 15-144-1700.000	1,450	00	1,450								
08-06-93 TRNSF FROM 15-144-1700.000	ASHWORTH, DONALD J. & DRE	-00-00	CLEAR VIEW SUBDIVISION 0000.00A	11 BLOCK E RES USE CODE 500							
12-30-92 TRNSF TO 15-144-1700.000	DENT, IVA JO 2621 13TH ST. ASHLAND, KY 41101 PARCEL-ID 15-144-1700.000	-00-00	CLEAR VIEW SUBDIVISION 0000.00A	11 BLOCK E RES USE CODE 500							
12-30-92 TRNSF FROM 15-144-1700.000	00	00	00								







**LAWRENCE**  
TAX DISTRICT

GENERAL TAX LIST AND DUPLICATE OF REAL AND PUBLIC UTILITY PROPERTY  
COUNTY REAL ESTATE TAXES AND SPECIAL ASSESSMENTS  
15-PERRY TWP-SOUTH POINT DELTA S.D.

TAX YEAR 1993  
INTEREST RATE  
PAGE NO 2431

OWNER'S NAME MAILING ADDRESS	DESCRIPTION			TAXES CHARGED	DECEMBER TAXES	PENALTY	JUNE TAXES	PENALTY	TOTAL DELINQUENT	C.D. DATE	MEMO
	LAND	IMPROVEMENTS	TOTAL VALUE								
SOUTH POINT ETHANOL P.O. BOX 1004 SOUTH POINT, OHIO 45680 PARCEL-ID 15-145-1500.001	17-02-31 & 32 PT 1 SD 1 .43 ACRES	0									
	1,510	00	1,510								
SOUTH POINT ETHANOL P.O. BOX 1004 SOUTH POINT, OHIO 45680 PARCEL-ID 15-145-1500.002	17-02-31 & 32 PT 1 SD 1 0.23 ACRES										
	810	00	810								
SOUTH POINT ETHANOL P.O. BOX 1004 SOUTH POINT, OH. 45680-0000 PARCEL-ID 15-145-1501.000	17-02-31 32 1 S D 1 PT 0043.21A	IND USE CODE 399									
	103,790	128,670	232,460								
SOUTH POINT ETHANOL P.O. BOX 1004 SOUTH POINT, OH. 45 PARCEL-ID 15-145-1502.000	17-02-31 32 1 S D 1 PT 0000.35A	IND USE CODE 300									
	1,230	00	1,230								
SOUTH POINT ETHANOL P.O. BOX 1004 SOUTH POINT, OH. 45680-0000 PARCEL-ID 15-145-1503.000	17-02-31 32 1 S D 1 PT 0000.33A	IND USE CODE 300									
	1,160	00	1,160								
SOUTH POINT ETHANOL P.O. BOX 1004 SOUTH POINT, OH. 45680-0000 PARCEL-ID 15-145-1504.000	17-02-31 32 1 SD 1 PT 0000.52A	IND USE CODE 300									
	1,820	00	1,820								
ASHLAND OIL INC. C/O TAX COMPLIANCE DEPARTMENT P.O. BOX 14000 LEXINGTON, KY. 40512-0000 PARCEL-ID 15-145-1600.000	17-02-31 SEC 32 1 SD #2 LESS .09A 0028.27A	IND USE CODE 300									
	49,470	00	49,470								
SOUTH POINT ETHANOL P.O. BOX 1004 SOUTH POINT, OHIO 45680-0000 PARCEL-ID 15-145-1601.000	17-02-31 32 1 SD 2 PT. 0000.09A	IND USE CODE 300									
	320	00	320								
DICKESS, ELEANOR O. RT. 5 BOX 723 SOUTH POINT, OHIO 45680 PARCEL-ID 15-145-1700.000	17-02-31 32 1 S.D. 2 PT. 0000.66A	RES USE CODE 500									
	200	00	200								
EASTATES PETROLEUM CO., INC. A DELAWARE CORP. C/O TAX DEPARTMENT PO BOX 14000 LEXINGTON, KY. 40512	17-02-31 32 1 S.D. 2 PT. 0001.23A	COM USE CODE 400									
	8,610	00	8,610								

DATE	35.50
A/R RED FACTOR	03.6662
OTH RED FACTOR	05.8256

**LAWRENCE**  
TAX DISTRICT

GENERAL TAX LIST AND DUPLICATE OF REAL AND PUBLIC UTILITY PROPERTY  
COUNTY REAL ESTATE TAXES AND SPECIAL ASSESSMENTS  
15-PERRY TWP-SOUTH POINT DELTA S.D. 12

TAX YEAR 1993  
INTEREST RATE  
PAGE NO 2432

[illegible]















OWNER'S NAME MAILING ADDRESS	DESCRIPTION			TAXES CHARGED	DECEMBER TAXES	PENALTY	JUNE TAXES	PENALTY	TOTAL DELINQUENT	C.D. DATE	MEMO
	LAND	IMPROVEMENTS	TOTAL VALUE								
CLAY, FREDRICK LEE AND MARCIA RT. 6 BOX 416 SOUTH POINT, OHIO PARCEL-ID 15-149-0501.000	17-02-31 32 2 N PT OF END P PT 0000.01A	RES USE CODE 500	110 00 110								
CLAY, CHARLES, JR. & HILDA RT. 6 BOX 416 SOUTH POINT, OHIO 45680 RT. 26 PARCEL-ID 15-149-0600.000	17-02-31 32 2 PT. 0000.84A	RES USE CODE 510 2,350 10,460 12,810 HOMESITE VALUE LISTED BELOW 2,350 8,590 10,940									
COLLIER, VERNON E. & WANDA L. RT. 1 CHESAPEAKE, OHIO PARCEL-ID 15-149-0700.000	17-02-31 32 2 N PT. OF E END LESS 5.85A 0001.21A	RES USE CODE 500	680 00 680								
SLONE, GLENN E. & DOROTHY RT. 7, BOX 406 SOUTH POINT, OHIO 45680 PARCEL-ID 15-149-0800.000	17-02-31 32 2 PT. 0000.94A	RES USE CODE 510 2,630 6,640 9,270 HOMESITE VALUE LISTED BELOW 2,630 6,270 8,900									
COLLIER, VERNON E. & WANDA L. RT. 1 CHESAPEAKE, OHIO PARCEL-ID 15-149-0900.000	17-02-31 32 2 STRIP S OF HAYNES 8A TRACT E PT. 0000.02A	RES USE CODE 500	80 00 80								
SLONE, GLENN E. & DOROTHY RT. 7, BOX 406 SOUTH POINT, OHIO 45680 PARCEL-ID 15-149-1000.000	17-02-31 32 2 PT. 0000.01A	RES USE CODE 500	110 00 110								
CHAFIN, PATSY 1265 ROYAL OAKS DR. MONTICELLO, IND 47960 VOL 566 PG 170 PARCEL-ID 15-149-1400.000	17-2-31 32 PT SE COR W PT BET RT 52 & CO RD LESS .09 BAL= 0. 04AC	RES USE CODE 500	690 00 690								
LEIGHTY, PHILLIP 311 SOUTH 10TH ST LEMAR, COLORADO 81052 VOL 566 PG 162 PARCEL-ID 15-149-1400.001	17-2-31 32 PT SE COR W PT BET SR52 & CO RD 0.09AC	RES USE CODE 500	520 00 520								
ASHLAND OIL INC. C/O TAX COMPLIANCE DEPARTMENT P.O. BOX 14000 LEXINGTON, KY. 40512-0000 PARCEL-ID 15-149-1500.000	17-02-31 32 2 PT. SE COR W P T ST HY EASE PT PARC NO. 36L A 0000.07A	USE CODE 610	110 00 110								

[illegible]



TAX RATE 35.50  
A/R RED FACTOR 03.6662  
OTH RED FACTOR 05.8256

LAWRENCE  
TAX DISTRICT

GENERAL TAX LIST AND DUPLICATE OF REAL AND PUBLIC UTILITY PROPERTY  
COUNTY REAL ESTATE TAXES AND SPECIAL ASSESSMENTS  
15-PERRY TWP-SOUTH POINT DELTA S.D.

TAX YEAR 1993  
INTEREST RATE  
PAGE NO 2441

12/27/93

OWNER'S NAME MAILING ADDRESS	DESCRIPTION			TAXES CHARGED	DECEMBER TAXES	PENALTY	JUNE TAXES	PENALTY	TOTAL DELINQUENT	C.D. DATE	MEMO
	LAND	IMPROVEMENTS	TOTAL VALUE								
C/O TAX DEPARTMENT PO BOX 14000 LEXINGTON, KY. 40512 PARCEL-ID 15-150-0300.000	0006.32A	COM USE CODE 400	29,120								
EASTATES PETROLEUM CO., INC. C/O TAX DEPARTMENT PO BOX 14000 LEXINGTON, KY. 40512 PARCEL-ID 15-150-0400.000	17-02-31 32 2 PT. ON RD. 0000.85A	COM USE CODE 400	5,830								
STALEY, W. W. RT. 7 BOX 398 SOUTH POINT, OHIO 45680 PARCEL-ID 15-150-0700.000	17-02-31 32-2 PT BET NEW SP 52 & CO RD LESS 0. 0 0000.19A	RES USE CODE 545	1,190 1,510 2,700								
VILLAGE OF SOUTH POINT VILLAGE HALL SOUTH POINT, OHIO 45680-000 PARCEL-ID 15-150-0701.000	17-02-31 32-2 PT BET NEW SR 52 & CO RD PT 0000.01A	USE CODE 640	110 00 110								
ASHLAND OIL INC. C/O TAX COMPLIANCE DEPARTMENT P.O. BOX 14000 LEXINGTON, KY. 40512-0000 PARCEL-ID 15-150-0800.000	17-02-31 32 2 SE COR W PT ST HY. EASE PT. PARC. NO. 36L A 0004.06A	USE CODE 610	430 00 430								
COX, BARBARA RT. 7 BOX 388 SOUTH POINT, OHIO 45680 VOL 566 PG 168 PARCEL-ID 15-150-0900.000	17-2-31 32 2 PT SE COR PT BET 52 & CO RD LESS .02AC BAL=0.03 AC	IND USE CODE 300	140 00 140								
CHAFIN, PATSY 1265 ROYAL OAKS DR. MONTICELLO, IND 47960 VOL 566 PG 170 PARCEL-ID 15-150-0900.001	17-2-31 32 2 PT SE COR W PT BE T RT 52 & CO RD PT 0.02AC	RES USE CODE 500	130 00 130								
COX, BARBARA RT 7 BOX 397 SOUTH POINT, OHIO 45680 PARCEL-ID 15-150-0901.000	17-02-31 2 PT SE COR W PT BET NEW SR 52 & CO RD 0000.12A	RES USE CODE 545	490 450 940								
ASHLAND OIL INC. C/O TAX COMPLIANCE DEPARTMENT P.O. BOX 14000 LEXINGTON, KY. 40512-0000 PARCEL-ID 15-150-1000.000	17-02-31 32 2 PT SE COR W PT ST. HY. EASE. PT. PARC. N 0 0000.17A	USE CODE 610	110 00 110								
CLAY, CHARLES F. JR. & HILDA RT. 6 BOX 416	17-02-31 32 2 PT BET NEW S.R .52 & CO. RD.										

TAX RATE 35.50  
A/R RED FACTOR 03.6662  
OTH RED FACTOR 05.8256

LAWRENCE  
TAX DISTRICT

GENERAL TAX LIST AND DUPLICATE OF REAL AND PUBLIC UTILITY PROPERTY  
COUNTY REAL ESTATE TAXES AND SPECIAL ASSESSMENTS  
15-PERRY TWP-SOUTH POINT DELTA S.D.

TAX YEAR 1993  
INTEREST RATE  
PAGE NO 2442

12/27/93

OWNER'S NAME MAILING ADDRESS	DESCRIPTION			TAXES CHARGED	DECEMBER TAXES	PENALTY	JUNE TAXES	PENALTY	TOTAL DELINQUENT	C.D. DATE	MEMO
	LAND	IMPROVEMENTS	TOTAL VALUE								
SOUTH POINT, OHIO 45680-000 PARCEL-ID 15-150-1200.000	0000.12A	RES USE CODE 500	420 00 420								
CLAY, CHARLES F. JR. RT. 6 BOX 416 SOUTH POINT, OHIO 45680-000 PARCEL-ID 15-150-1300.000	17-02-31 32 2 PT BET NEW S.R .52 & CO. RD. 0000.30A	COM USE CODE 429	4,200 22,690 26,890								
ASHLAND OIL INC. C/O TAX COMPLIANCE DEPARTMENT P.O. BOX 14000 LEXINGTON, KY. 40512-0000 PARCEL-ID 15-150-1400.000	17-02-31 32 2 PT SE COR W PT ST HY EASE PT PARC NO. 36L A 0001.71A	USE CODE 610	180 00 180								
EASTATES PETROLEUM CO., INC. C/O TAX DEPARTMENT PO BOX 14000 LEXINGTON, KY. 40512 PARCEL-ID 15-151-0100.000	-00-00 BOOTH'S ADDITION 1 TO SOUTH POINT 0000.50A	COM USE CODE 400	3,500 00 3,500								
MASSIE, SUSAN D. & DONALD E. RT. 5 BOX 729 SOUTH POINT, OHIO 45680-000 PARCEL-ID 15-151-0200.000	-00-00 BOOTH'S ADDITION 2 TO SOUTH POINT 0000.92A	RES USE CODE 510	2,320 8,020 10,340 HOMESITE VALUE LISTED BELOW 2,320 8,020 10,340								
WISE, THOMAS E. P.O. BOX 232 SOUTH POINT, OHIO 45680-000 PARCEL-ID 15-151-0300.000	-00-00 BOOTH'S ADDITION 3 TO SOUTH POINT 0000.88A	COM USE CODE 410	6,160 6,760 12,920								
WISE, THOMAS E. P.O. BOX 232 SOUTH POINT, OHIO 45680-000 PARCEL-ID 15-151-0400.000	-00-00 BOOTH'S ADDITION 4 TO SOUTH POINT 0000.88A	COM USE CODE 410	6,160 9,510 15,670								
GIBSON, MILFORD R. & DEANNA F. C/O LAWRENCE FEDERAL SAVINGS & RT. 5 BOX 355 SOUTH POINT, OHIO 45680 PARCEL-ID 15-151-0500.000	-00-00 BOOTH'S ADDITION 5 TO SOUTH POINT 0000.69A	RES USE CODE 510	2,200 7,330 9,530 HOMESITE VALUE LISTED BELOW 2,200 7,330 9,530								
09-13-93 372.14 FREEMAN, THOMAS & CAROL RT. 5 BOX 354 SOUTH POINT, OHIO 45680 PARCEL-ID 15-151-0600.000	-00-00 BOOTH'S ADDITION 5 TO SOUTH POINT + NPG S PT. 0000.57A	RES USE CODE 510	00 00 00								

See 1570 and  
Duplicate







OWNER'S NAME MAILING ADDRESS	DESCRIPTION			TAXES CHARGED	DECEMBER TAXES	PENALTY	JUNE TAXES	PENALTY	TOTAL DELINQUENT	C.D. DATE	MEMO
	LAND	IMPROVEMENTS	TOTAL VALUE								
RT. 1 SOUTH WEBSTER, OHIO PARCEL-ID 15-152-0500.000	AUD. PLAT 1900 0006.00A	MIN USE CODE 260	20								
	20	00	20								
STANLEY, C. J. PARCEL-ID 15-152-0600.000	17-03-29 MINERAL RIGHTS NW NW 0043.00A	MIN USE CODE 260	150								
	150	00	150								
CHATFIELD, CHAS. W. JR. PARCEL-ID 15-152-1300.000	-00-00 MINERAL RIGHTS AUD. PLAT 1900 0012.68A	16 MIN USE CODE 260	50								
	50	00	50								
CHATFIELD, CHAS. W. JR. PARCEL-ID 15-152-1400.000	-00-00 MINERAL RIGHTS AUD. PLAT 1900 0005.34A	18 MIN USE CODE 260	20								
	20	00	20								
NIXON, J. H. PARCEL-ID 15-152-1600.000	17-02-20 MINERAL RIGHTS AUD. PLAT 1900 0032.57A	5 MIN USE CODE 260	120								
	120	00	120								
NIXON, J. H. PARCEL-ID 15-152-1700.000	-00-00 MINERAL RIGHTS E END SW SE 0010.00A	MIN USE CODE 260	40								
	40	00	40								
NIXON, J. H. PARCEL-ID 15-153-0100.000	-00-00 MINERAL RIGHTS AUD. PLAT 1900 0022.96A	7 MIN USE CODE 260	80								
	80	00	80								
NIXON, J. H. PARCEL-ID 15-153-0200.000	-00-00 MINERAL RIGHTS AUD. PLAT 1900 0027.00A	8 LESS 5A MIN USE CODE 260	90								
	90	00	90								
CHATFIELD, C. W. SOUTH POINT, OHIO PARCEL-ID 15-153-0300.000	-00-00 MINERAL RIGHTS AUD. PLAT 1900 0 0003.50A	4 IN NW C MIN USE CODE 260	10								
	10	00	10								

[illegible]



TAX RATE 35.50  
A/R RED FACTOR 03.6662  
OTH RED FACTOR 05.8256

LAWRENCE  
TAX DISTRICT

GENERAL TAX LIST AND DUPLICATE OF REAL AND PUBLIC UTILITY PROPERTY  
COUNTY REAL ESTATE TAXES AND SPECIAL ASSESSMENTS  
15-PERRY TWP-SOUTH POINT DELTA S.D.

12/27/93

TAX YEAR 1993  
INTEREST RATE  
PAGE NO 2447

OWNER'S NAME MAILING ADDRESS	DESCRIPTION			TAXES CHARGED	DECEMBER TAXES	PENALTY	JUNE TAXES	PENALTY	TOTAL DELINQUENT	C.D. DATE	MEMO
	LAND	IMPROVEMENTS	TOTAL VALUE								
2906 E. OAK ISLAND DR. LONG BEACH, N.C. 28461 PARCEL-ID 15-155-0200.000	D&N PT UND 1/3 UND 1/2 OWN 0033.00A MIN USE CODE 260		120 00 120								
GEER, CAROL KING & JEAN KING HOMPSON 10989 ELINDA PL. SUNVALLEY, CA. 91352 VOL 546 PG 180 PARCEL-ID 15-155-0300.000	T17-02-16 11 OIL & GAS RIGHTS AUD. PLAT 1900 0022.00A MIN USE CODE 260		80 00 80								
11-19-93 1.51 GEER, CAROL KING & JEAN KING HOMPSON 10989 ELINDA PL. SUNVALLEY, CA. 91352 VOL 546 PG 180 PARCEL-ID 15-155-0400.000	T -00-00 29 OIL & GAS RIGHTS S & E PT. E 1/2 NE 0049.50A MIN USE CODE 260		180 00 180								
11-19-93 3.40 NORFOLD & WESTERN RAILWAY CO. C/O NORFOLK SOUTHERN CORP. TAXATION DEPARTMENT 110 FRANKLIN ROAD, S.E. ROANOKE, VA 24042-0028 PARCEL-ID 15-155-8801.000	PUBLIC UTILITIES (U9) P/U USE CODE 880		00 252,200 252,200								
COLUMBIA GAS TRANSMISSION CORP. P.O. BOX 1273 CHARLESTON, W.VA. 25325 PARCEL-ID 15-155-8803.000	P.U. FORM U 9 P/U USE CODE 880		00 134,400 134,400								
OHIO BELL TELEPHONE CO. C/O DIV. ACCOUNTING MANAGER-CO 45 ERIEVIEW PLAZA ROOM 1070 CLEVELAND, OHIO 44114-0000 PARCEL-ID 15-155-8805.000	P.U. FORM U-9 P/U USE CODE 880		00 588,500 588,500								
OHIO POWER CO. 301 CLEVELAND AVE CANTON, OHIO 44701 PARCEL-ID 15-155-8806.000	PU FORM 9 P/U USE CODE 880		00 601,640 601,640								
BUCKEYE RURAL ELECTRIC COOPERATIVE, INC. 143 THIRD AVE. GALLIPOLIS, OHIO 45631-0000 PARCEL-ID 15-155-8807.000	P.U. FORM U9 P/U USE CODE 880		00 11,280 11,280								
COLUMBIA GAS OF OHIO INC. P.O. BOX 117 COLUMBUS, OHIO 4321 00117-0000 PARCEL-ID 15-155-8808.000	P.U. FORM U9 P/U USE CODE 880		00 111,170 111,170								

TAX RATE 35.50  
A/R RED FACTOR 03.6662  
OTH RED FACTOR 05.8256

LAWRENCE  
TAX DISTRICT

GENERAL TAX LIST AND DUPLICATE OF REAL AND PUBLIC UTILITY PROPERTY  
COUNTY REAL ESTATE TAXES AND SPECIAL ASSESSMENTS  
15-PERRY TWP-SOUTH POINT DELTA S.D.

12/27/93

TAX YEAR 1993  
INTEREST RATE  
PAGE NO 2448

OWNER'S NAME MAILING ADDRESS	DESCRIPTION			TAXES CHARGED	DECEMBER TAXES	PENALTY	JUNE TAXES	PENALTY	TOTAL DELINQUENT	C.D. DATE	MEMO
	LAND	IMPROVEMENTS	TOTAL VALUE								
NORFOLK & WESTERN RAILWAY CO. TAXATION DEPARTMENT 110 FRANKLIN ROAD, S.E. ROANOKE, VA 24042-0028 PARCEL-ID 15-155-8901.000	PUBLIC UTILITIES (U9) P/U USE CODE 880		16,680 00 16,680								
COLUMBIA GAS TRANSMISSION CORP. P.O. BOX 1273 CHARLESTON, W.VA. 25325 PARCEL-ID 15-155-8903.000	-00-00 0000.00A COM USE CODE 830		110 00 110								
GTE NORTH INC. 034 C/O GTE TELEPHONE OPERATIONS 19845 NORTH U.S. 31 P. O. BOX 407 WESTFIELD, IN. 46074 PARCEL-ID 15-155-8904.000	FORM U-9 (STATE FORM) P/U USE CODE 880		00 25,840 25,840								



TAX RATE 35.50  
A/R RED FACTOR 03.6662  
OTH RED FACTOR 05.8256

LAWRENCE  
TAX DISTRICT

GENERAL TAX LIST AND DUPLICATE OF REAL AND PUBLIC UTILITY PROPERTY  
COUNTY REAL ESTATE TAXES AND SPECIAL ASSESSMENTS  
15-PERRY TWP-SOUTH POINT DELTA S.D.

12/27/93

TAX YEAR 1993  
INTEREST RATE  
PAGE NO 2449

OWNER'S NAME MAILING ADDRESS	DESCRIPTION			TAXES CHARGED	DECEMBER TAXES	PENALTY	JUNE TAXES	PENALTY	TOTAL DELINQUENT	C.D. DATE	MEMO
	LAND	IMPROVEMENTS	TOTAL VALUE								

TAX RATE 35.50  
A/R RED FACTOR 03.6662  
OTH RED FACTOR 05.8256

LAWRENCE  
TAX DISTRICT

GENERAL TAX LIST AND DUPLICATE OF REAL AND PUBLIC UTILITY PROPERTY  
COUNTY REAL ESTATE TAXES AND SPECIAL ASSESSMENTS  
15-PERRY TWP-SOUTH POINT DELTA S.D.

12/27/93

TAX YEAR 1993  
INTEREST RATE  
PAGE NO 2450

OWNER'S NAME MAILING ADDRESS	DESCRIPTION			TAXES CHARGED	DECEMBER TAXES	PENALTY	JUNE TAXES	PENALTY	TOTAL DELINQUENT	C.D. DATE	MEMO
	LAND	IMPROVEMENTS	TOTAL VALUE								
COUNTY TOTAL BREAKDOWN		FIRST TAXES	HALF PAID		SECOND TAX		HALF PAID		TOTAL DELINQUENT		
.....											
CURRENT S.A. COUNTY			.00	.00		.00		.00			
CURRENT S.A. TOWNSHIP			.00	.00		.00		.00			
CURRENT S.A. MUNICIPAL			.00	.00		.00		.00			
UNPAID S.A. COUNTY			.00	.00		.00		.00			
UNPAID S.A. TOWNSHIP			.00	.00		.00		.00			
UNPAID S.A. MUNICIPAL			.00	.00		.00		.00			
DELINQ. S.A. COUNTY			.00	.00		.00		.00		.00	
INTEREST	.00										
DELINQ. S.A. TOWNSHIP			.00	.00		.00		.00		.00	
INTEREST	.00										
DELINQ. S.A. MUNICIPAL			.00	.00		.00		.00		.00	
INTEREST	.00										
5 PAY R.E. (AGR/RES)			.00	.00		.00		.00		.00	
BALANCE	.00										
5 PAY R.E. (OTHER)			.00	.00		.00		.00		.00	
BALANCE	.00										
5 PAY S.A.			.00	.00		.00		.00		.00	
BALANCE	.00										
FUTURE S.A. COUNTY			.00	.00		.00		.00			
FUTURE S.A. TOWNSHIP			.00	.00		.00		.00			
FUTURE S.A. MUNICIPAL			.00	.00		.00		.00			
OVERPAYMENTS											
TOTAL TAX*****			.00	.00		.00		.00		.00	
TOTAL NO. OF PRINTED PARCEL	1,554				AGR/RES LAND VALUES	2,140,140					
TOTAL ACREAGE	4,973.21				BUILD VALUES	6,410,930					
RECOUPMENT VALUE	00				OTHER LAND VALUES	2,180,920					
					BUILD VALUES	5,273,790					
					SUBTOTAL	16,005,780					
REMITTERS: A/R	.00	OTHER	.00		P.U. PERS PROP	1,725,030					
					P.U. REAL ESTATE	16,680					
					TOTAL VALUE	17,747,490					



