

1993

AUDITORS  
DUPLICATES

FAYETTE 2

LAWRENCE  
COUNTY

6



TAX RATE 3.500  
A/R RED FACTOR 02.2860  
OTH RED FACTOR 04.1556

LAWRENCE  
TAX DISTRICT

GENERAL TAX LIST AND DUPLICATION OF REAL AND PUBLIC UTILITY PROPERTY  
COUNTY REAL ESTATE TAXES AND SPECIAL ASSESSMENTS  
06-FAYETTE TWP-DELTA S.D.

TAX YEAR 1993  
INTEREST RATE  
PAGE NO 822  
12/27/93

| OWNER'S NAME<br>MAILING ADDRESS  | DESCRIPTION   |              |             | TAXES CHARGED | DECEMBER<br>TAXES | PENALTY | JUNE<br>TAXES | PENALTY | TOTAL<br>DELINQUENT | C.D.<br>DATE | MEMO |
|--|---|--------------|-------------|---------------|-------------------|---------|---------------|---------|---------------------|--------------|------|
|  | LAND  | IMPROVEMENTS | TOTAL VALUE |               |                   |         |               |         |                     |              |      |
| McGinnis Investment Corp<br>W.VA. CORP. C/O KERMIT MCGINNIS W OF RD.<br>P.O. BOX 1037<br>HUNTINGTON, W. VA. 25713<br>VOL 432 PG 306<br>PARCEL-ID 06-091-0900.000 | 0002.88A  | COM USE CODE | 400         |               |                   |         |               |         |                     |              |      |
| MCWENEY, LARRY H. ET AL<br>LJS CAR CARE CENTER<br>P.O. BOX 7995<br>HUNTINGTON, WV. 25779<br>PARCEL-ID 06-091-1000.000  | 17-02-36 24 FRYE LANDS E SIDE<br>127' ON PIKE 211<br>0000.50A             | COM USE CODE | 400         |               |                   |         |               |         |                     |              |      |
| SMITH, ANNA M.<br>RT. 2 BOX 353<br>SOUTH POINT, OHIO 45680-000<br>PARCEL-ID 06-091-1100.000  | 17-02-36 24 FRYE LANDS SW COR.<br>ON RD.<br>0001.88A                      | RES USE CODE | 500         |               |                   |         |               |         |                     |              |      |
| 12-08-92 SPLIT TO 06-091-1100.000  | SMITH, ANNA M.  |              |             |               |                   |         |               |         |                     |              |      |
| 12-08-92 SPLIT TO 06-091-1100.001  | SMITH, LARRY JACK & FLORENCE  |              |             |               |                   |         |               |         |                     |              |      |
| SMITH, ANNA M.<br>RT. 2 BOX 353<br>SOUTH POINT, OHIO 45680-000<br>VOL 312 PG 291<br>PARCEL-ID 06-091-1100.000  | 17-2-36 24 FRYE LANDS SW COR 0<br>N RD LESS 1.29A BAL=.59<br>RES USE CODE | 500          |             |               |                   |         |               |         |                     |              |      |
| 12-08-92 SPLIT FROM 06-091-1100.000  | SMITH, ANNA M.  |              |             |               |                   |         |               |         |                     |              |      |
| SMITH, LARRY JACK & FLORENCE<br>RT. 2 BOX 354<br>SOUTH POINT, OHIO 45680<br>VOL 573 PG 543<br>PARCEL-ID 06-091-1100.001  | 17-2-36 24 FRYE LANDS SW COR 0<br>N RD 1.29ACS<br>RES USE CODE            | 500          |             |               |                   |         |               |         |                     |              |      |
| 12-08-92 SPLIT FROM 06-091-1100.000  | SMITH, ANNA M.  |              |             |               |                   |         |               |         |                     |              |      |
| HICKS, DELMER E. & AGNES<br>1321 4TH ST.<br>PORTSMOUTH, OHIO 45662<br>VOL 497 PG 402<br>PARCEL-ID 06-091-1200.000  | 17-02-36 27 FRYE LANDS PT. W<br>SIDE<br>0000.10A                          | COM USE CODE | 452         |               |                   |         |               |         |                     |              |      |
| 04-09-93 TRNSF FROM 06-091-1200.000  | HI-LO OIL CO., INC.   |              |             |               |                   |         |               |         |                     |              |      |
| HI-LO OIL CO., INC.<br>1200 1ST NATIONAL BANK<br>TOPEKA, KANSAS<br>VOL 577 PG 346<br>PARCEL-ID 06-091-1200.000   | 17-02-36 27 FRYE LANDS PT. W<br>SIDE<br>0000.10A                          | COM USE CODE | 452         |               |                   |         |               |         |                     |              |      |
| 04-09-93 TRNSF TO 06-091-1200.000  | HICKS, DELMER E. & AGNES  |              |             |               |                   |         |               |         |                     |              |      |
| BIG SANDY FURNITURE, INC.<br>P. O. BOX 477<br>ASHLAND, KY. 41105-0477  | 17-02-36 27 FRYE LANDS W SIDE<br>0003.39A                                 | COM USE CODE | 429         |               |                   |         |               |         |                     |              |      |

Grantor Res Life Est.

Larry Jack & Florence Sue Smith



TAX RATE 36.50  
A/R RED FACTOR 02.2860  
OTH RED FACTOR 04.1556

LAWRENCE  
TAX DISTRICT

GENERAL TAX LIST AND DUPLICATE OF REAL AND PUBLIC UTILITY PROPERTY  
COUNTY REAL ESTATE TAXES AND SPECIAL ASSESSMENTS  
06-FAYETTE TWP-DELTA S.D.

12/27/93

TAX YEAR 1993  
INTEREST RATE  
PAGE NO 823

| OWNER'S NAME<br>MAILING ADDRESS   | DESCRIPTION  |              |             | TAXES CHARGED | DECEMBER<br>TAXES | PENALTY | JUNE<br>TAXES | PENALTY | TOTAL<br>DELINQUENT | C.D.<br>DATE | MEMO   |
|---|--|--------------|-------------|---------------|-------------------|---------|---------------|---------|---------------------|--------------|--|
|   | LAND   | IMPROVEMENTS | TOTAL VALUE |               |                   |         |               |         |                     |              |  |
| PARCEL-ID 06-091-1300.000   | 45.330   | 214.240      | 259.570     |               |                   |         |               |         |                     |              |  |
| SERVICE STATIONS HOLDINGS INC.<br>PROPERTY TAX DIVISION<br>P.O. BOX 94563<br>CLEVELAND, OHIO 41101<br>VOL 582 PG 672<br>PARCEL-ID 06-091-1400.000 | 17-02-36 27 FRYE LANDS PT. S 0<br>FNEW RT. 52<br>0000.81A COM USE CODE 452 |              |             |               |                   |         |               |         |                     |              | P.O. Box 1396<br>Ashland Ky.<br>John W. Clark Oil Company Inc              |
|   | 17.010   | 22.080       | 39.090      |               |                   |         |               |         |                     |              |  |
| SYBENE MISSIONARY BAPTIST CHURCH, INC.<br>RT. 2, BOX 88<br>SOUTH POINT, OHIO 45680<br>VOL 545 PG 137<br>PARCEL-ID 06-091-1500.000                 | 17-02-36 27 FRYE LANDS<br>TRI. 6.22X134.08<br>0000.00A RES USE CODE 500    |              |             |               |                   |         |               |         |                     |              |  |
|   |  | 280          | 00          | 280           |                   |         |               |         |                     |              |  |
| FIRST HUNTINGTON BANK AS TRUSTEE OF THE ZELDA JANE SMITH TR<br>P. O. BOX 179<br>HUNTINGTON, WEST VI 25701<br>PARCEL-ID 06-091-1600.000            | 17-02-36 PT. W1/2 NW<br>0045.34A AGR USE CODE 120                          |              |             |               |                   |         |               |         |                     |              |  |
|   |  | 7.400        | 00          | 7.400         |                   |         |               |         |                     |              | Don D. - Sandra Light, Danny B. - Lorelei H. Holschuh - Freddie L. Hayes - |
| ADKINS, EARL E.<br>RT. 2 BOX 445<br>SOUTH POINT, OHIO 45680<br>VOL 494 PG 244<br>PARCEL-ID 06-091-1700.000  | 17-02-36 PT.<br>0000.02A RES USE CODE 500                                  |              |             |               |                   |         |               |         |                     |              |  |
|   |  | 160          | 00          | 160           |                   |         |               |         |                     |              |  |
| ADKINS, EARL E.<br>RT. 2 BOX 445<br>SOUTH POINT, OHIO 45680<br>VOL 494 PG 244<br>PARCEL-ID 06-091-1800.000  | 17-02-36 PT. W1/2 NW PT.<br>0000.14A RES USE CODE 545                      |              |             |               |                   |         |               |         |                     |              |  |
|   |  | 900          | 250         | 1,150         |                   |         |               |         |                     |              |  |
| BAIDEN, SHELBY J.<br>RT. 2, BOX 444<br>SOUTH POINT, OH. 45680-0000<br>PARCEL-ID 06-092-0100.000   | 17-02-36 PT. W1/2 NW PT.<br>0000.07A RES USE CODE 500                      |              |             |               |                   |         |               |         |                     |              |  |
|   |  | 530          | 00          | 530           |                   |         |               |         |                     |              |  |
| WEBB, MARSHA R<br>3 LOST FOREST<br>CANDLER, NC 28715<br>VOL 578 PG 829<br>PARCEL-ID 06-092-0200.000   | 17-02-36 SE COR PT<br>LESS NW PT 0.12A<br>0000.28A RES USE CODE 599        |              |             |               |                   |         |               |         |                     |              |  |
|   |  | 110          | 240         | 350           |                   |         |               |         |                     |              |  |
| 06-15-93 TRNSF FROM 06-092-0200.000   | ADKINS, AUSTIN   |              |             |               |                   |         |               |         |                     |              |  |
| ADKINS, AUSTIN<br>RT 1 BOX 177-A<br>NEW PLYMOUTH, OHIO 45654<br>VOL 569 PG 299<br>PARCEL-ID 06-092-0200.000                                       | 17-02-36 SE COR PT<br>LESS NW PT 0.12A<br>0000.28A RES USE CODE 599        |              |             |               |                   |         |               |         |                     |              |  |
|   |  | 00           | 00          | 00            |                   |         |               |         |                     |              |  |
| 06-15-93 TRNSF TO 06-092-0200.000   | WEBB, MARSHA R   |              |             |               |                   |         |               |         |                     |              |  |

TAX RATE 36.50  
A/R RED FACTOR 02.2860  
OTH RED FACTOR 04.1556

LAWRENCE  
TAX DISTRICT

GENERAL TAX LIST AND DUPLICATE OF REAL AND PUBLIC UTILITY PROPERTY  
COUNTY REAL ESTATE TAXES AND SPECIAL ASSESSMENTS  
06-FAYETTE TWP-DELTA S.D.

12/27/93

TAX YEAR 1993  
INTEREST RATE  
PAGE NO 824

| OWNER'S NAME<br>MAILING ADDRESS  | DESCRIPTION   |              |             | TAXES CHARGED | DECEMBER<br>TAXES | PENALTY | JUNE<br>TAXES | PENALTY | TOTAL<br>DELINQUENT | C.D.<br>DATE | MEMO |
|--|---|--------------|-------------|---------------|-------------------|---------|---------------|---------|---------------------|--------------|------|
|  | LAND  | IMPROVEMENTS | TOTAL VALUE |               |                   |         |               |         |                     |              |      |
| FULLER, RAYMOND & ROSEMARY<br>C/O CITIZENS MORTGAGE CO.<br>006<br>C/O T R T S DATA SERVICES<br>2401 WEST HASSELL RD.<br>SUITE 1510<br>HOFFMAN, ILL 60195-2001<br>VOL 400 PG 334<br>PARCEL-ID 06-092-0300.000 | 17-02-36 NW PT.<br>0000.12A RES USE CODE 500  |              |             |               |                   |         |               |         |                     |              |      |
|  |   | 110          | 00          | 110           |                   |         |               |         |                     |              |      |
| RAPPOLD, MARK & RHONDA<br>043<br>C/O ATLANTIC FINANCIAL<br>ONE PIEDMONT ROAD<br>P. O. BOX 2787<br>CHARLESTON, WEST VI 25330-0006<br>VOL 539 PG 465<br>PARCEL-ID 06-092-0400.000                              | 17-02-36 PT. W1/2 NW SW COR.<br>0000.36A RES USE CODE 500                                   |              |             |               |                   |         |               |         |                     |              |      |
|  |   | 1,630        | 00          | 1,630         |                   |         |               |         |                     |              |      |
| HYMAN, JACK & EDWIN<br>BOX 1957<br>HUNTINGTON, W. VA.<br>VOL 319 PG 353<br>PARCEL-ID 06-092-0500.000   | 17-02-36 W PT.<br>0000.26A AGR USE CODE 120   |              |             |               |                   |         |               |         |                     |              |      |
|  |   | 680          | 00          | 680           |                   |         |               |         |                     |              |      |
| HYMAN, JACK & EDWIN<br>BOX 1957<br>HUNTINGTON, W. VA.<br>VOL 319 PG 353<br>PARCEL-ID 06-092-0600.000   | 17-02-36 E PT.<br>0000.39A AGR USE CODE 120   |              |             |               |                   |         |               |         |                     |              |      |
|  |   | 1,030        | 3,080       | 4,110         |                   |         |               |         |                     |              |      |
| BIG SANDY FURNITURE, INC.<br>P. O. BOX 477<br>ASHLAND, KY 41105-047<br>VOL 531 PG 468<br>PARCEL-ID 06-092-0700.000   | 17-2-36 27 FRYE LANDS N PT CEN<br>PT LESS 0.03A BAL=0.89A<br>COM USE CODE 429               |              |             |               |                   |         |               |         |                     |              |      |
|  |   | 3,270        | 11,100      | 14,370        |                   |         |               |         |                     |              |      |
| SYBENE MISSIONARY BAPTIST CHURCH, INC.<br>RT. 2, BOX 88<br>SOUTH POINT, OHIO 45680<br>VOL 319 PG 353<br>PARCEL-ID 06-092-0700.001  | 17-2-36 27 PT FRYE LAND NPT CE<br>N PT 0.03AC RES USE CODE 500                              |              |             |               |                   |         |               |         |                     |              |      |
|  |   | 110          | 00          | 110           |                   |         |               |         |                     |              |      |
| HYMAN, JACK & EDWIN<br>BOX 1957<br>HUNTINGTON, W. VA.<br>PARCEL-ID 06-092-0800.000   | 17-02-36 8 E PT.<br>0003.79A AGR USE CODE 120   |              |             |               |                   |         |               |         |                     |              |      |
|  |   | 1,280        | 00          | 1,280         |                   |         |               |         |                     |              |      |
| BIG SANDY FURNITURE, INC.<br>R. 2 BOX 409<br>SOUTH POINT, OHIO 45680<br>VOL 502 PG 297<br>PARCEL-ID 06-092-0900.000  | 17-02-36 27 FRYE LANDS S PT.<br>CEN. PT. ST. HY. EASE. NO79LA .4<br>4 0000.64A USE CODE 610 |              |             |               |                   |         |               |         |                     |              |      |
|  |   | 110          | 00          | 110           |                   |         |               |         |                     |              |      |
| SPRADLING, JOHN R. AND EFFIE<br>RT. 2 BOX 417<br>SOUTH POINT, OHIO 45680   | 17-02-36 8 E PT.<br>0001.00A RES USE CODE 510   |              |             |               |                   |         |               |         |                     |              |      |
|  |   | 1,580        | 4,530       | 6,110         |                   |         |               |         |                     |              |      |







|          |               |      |
|----------|---------------|------|
| RTY      | TAX YEAR      | 1993 |
| 12/27/93 | INTEREST RATE |      |
|          | PAGE NO       | 827  |

| OWNER'S NAME<br>MAILING ADDRESS   | DESCRIPTION   |              |             | TAXES CHARGED | DECEMBER<br>TAXES | PENALTY | JUNE<br>TAXES | PENALTY | TOTAL<br>DELINQUENT | C.D.<br>DATE | MEMO |
|---|---|--------------|-------------|---------------|-------------------|---------|---------------|---------|---------------------|--------------|------|
|   | LAND  | IMPROVEMENTS | TOTAL VALUE |               |                   |         |               |         |                     |              |      |
|   | HOMESITE VALUE LISTED BELOW<br>1,480 6,440 7,920  |              |             |               |                   |         |               |         |                     |              |      |
| SHEPHERD, JANET E.<br>RT. 2<br>SOUTH POINT, OHIO<br>VOL 498 PG 545<br>PARCEL-ID 06-093-0800.000                           | -00-00 8 JOE L. WILSON SUB.<br>ST. HY. EASE. NO. 102LA N PT.<br>0000.00A USE CODE 610<br>110 00 110   |              |             |               |                   |         |               |         |                     |              |      |
| KEEFER, WILLARD LEE & THELMA<br>BOX 378 RT. 2<br>SOUTH POINT, OHIO 45680<br>VOL 190 PG 248<br>PARCEL-ID 06-093-0900.000   | -00-00 9,10 JOE L. WILSON SU<br>BS PTS.<br>0000.00A RES USE CODE 510<br>3,020 6,240 9,260<br>HOMESITE VALUE LISTED BELOW<br>3,020 6,050 9,070 |              |             |               |                   |         |               |         |                     |              |      |
| KEEFER, WILLARD LEE & THELMA<br>SOUTH POINT, OHIO<br>VOL 190 PG 248<br>PARCEL-ID 06-093-1000.000                          | -00-00 9,10 JOE L. WILSON SU<br>BST. HY. EASE. NO. 103LA N PTS.<br>0000.00A USE CODE 610<br>110 00 110  |              |             |               |                   |         |               |         |                     |              |      |
| RUNYON, ARNOLD & MAXINE<br>RT 1<br>CHESAPEAKE, OHIO 45619<br>VOL 571 PG 207<br>PARCEL-ID 06-093-1200.000                  | -00-00 BEASIE L. WILSON SUB.<br>TRACT C, W PT.<br>0000.22A RES USE CODE 500<br>70 00 70   |              |             |               |                   |         |               |         |                     |              |      |
| COLLIER, VERNON E. & WANDA L.<br>RT. 1 BOX 2<br>CHESAPEAKE, OHIO 45619-000<br>VOL 417 PG 104<br>PARCEL-ID 06-093-1300.000 | -00-00 BEASIE L. WILSON SUB.<br>TRACT D, N PT. OF W PT<br>0000.42A RES USE CODE 500<br>130 00 130   |              |             |               |                   |         |               |         |                     |              |      |
| COLLIER, VERNON AND WANDA L.<br>RT. 1 BOX 2<br>CHESAPEAKE, OHIO<br>VOL 417 PG 104<br>PARCEL-ID 06-093-1400.000            | -00-00 BEASIE L. WILSON SUB.<br>TRACT D, S PT OF W PT<br>0000.40A RES USE CODE 500<br>120 00 120  |              |             |               |                   |         |               |         |                     |              |      |
| COLLIER, VERNON & WANDA<br>R. 1 BOX 2<br>CHESAPEAKE, OHIO<br>VOL 412 PG 507<br>PARCEL-ID 06-093-1500.000                  | -00-00 BEASIE L. WILSON SUB.<br>TRACT E, W PT.<br>0001.24A RES USE CODE 500<br>130 00 130   |              |             |               |                   |         |               |         |                     |              |      |
| AKERS, ALLIE & LILLIAN<br>404 KELLY LANE<br>CHESAPEAKE, OHIO 45619<br>VOL 207 PG 361<br>PARCEL-ID 06-093-1600.000         | -00-00 BEASIE L. WILSON SUB.<br>TRACT F, W. PT.<br>0001.53A RES USE CODE 500<br>160 00 160  |              |             |               |                   |         |               |         |                     |              |      |
| JEFFRIES, DAMON & NORMA<br>P.O. BOX 63  | -00-00 BEASIE L. WILSON SUB.<br>TRACT G, W PT.  |              |             |               |                   |         |               |         |                     |              |      |

|                   |             |
|-------------------|-------------|
| PROPERTY TAX YEAR | 1993        |
| INTEREST RATE     |             |
| 12/27/93          | PAGE NO 828 |

[illegible]



[illegible][illegible]



| OWNER'S NAME<br>MAILING ADDRESS  | DESCRIPTION  |              |             | TAXES CHARGED | DECEMBER<br>TAXES | PENALTY | JUNE<br>TAXES | PENALTY | TOTAL<br>DELINQUENT | C.D.<br>DATE | MEMO |
|--|--|--------------|-------------|---------------|-------------------|---------|---------------|---------|---------------------|--------------|------|
|  | LAND   | IMPROVEMENTS | TOTAL VALUE |               |                   |         |               |         |                     |              |      |
| PARCEL-ID 06-095-0600.000  | 110  | 00           | 110         |               |                   |         |               |         |                     |              |      |
| SILCOX, CHARLES & ELEANOR<br>7814 EDEN LANE<br>KNOXVILLE, TN 37938<br>VOL 556 PG 401                 | 20 HAMPTON SUBDIV 250' X 50.59<br>N END                                  | RES USE CODE | 500         |               |                   |         |               |         |                     |              |      |
| PARCEL-ID 06-095-0700.000  | 790  | 00           | 790         |               |                   |         |               |         |                     |              |      |
| BLEVINS, RUTH<br>413 HUNTER AVE.<br>DAYTON, OHIO 45404-000   | -00-00 20 HAMPTON SUBDIV.<br>ST.HY.EASE.NO.90 50.5'X102'<br>0000.11A     | USE CODE     | 610         |               |                   |         |               |         |                     |              |      |
| PARCEL-ID 06-095-0800.000  | 110  | 00           | 110         |               |                   |         |               |         |                     |              |      |
| COLLINS, KESTER W. & MARTHA MA<br>7814 EDEN LANE<br>KONXVILLE, TN 37938<br>VOL 220 PG 20             | -00-00 20 HAMPTON SUBDIV.<br>S PT ST.HY.EASE.NO.90 LA<br>0000.00A        | USE CODE     | 610         |               |                   |         |               |         |                     |              |      |
| PARCEL-ID 06-095-0900.000  | 110  | 00           | 110         |               |                   |         |               |         |                     |              |      |
| WHISMAN, DONALD & ISABELLE B.<br>2517 SMITH ST. W.<br>HUNTINGTON, W. VA. 25704-000<br>VOL 450 PG 253 | -00-00 21,22,23 HAMPTON SUB.<br>N PTS.<br>0000.00A                       | RES USE CODE | 545         |               |                   |         |               |         |                     |              |      |
| PARCEL-ID 06-095-1000.000  | 2,480  | 140          | 2,620       |               |                   |         |               |         |                     |              |      |
| LUSK, W. A. & LOLETTA<br>2514 SMITH ST.<br>HUNTINGTON, W. VA.<br>VOL 536 PG 779                      | -00-00 21,22,23 HAMPTON SUB.<br>S PTS. ST.HY.EASE.NO. 89 ALA<br>0000.00A | USE CODE     | 610         |               |                   |         |               |         |                     |              |      |
| PARCEL-ID 06-095-1100.000  | 110  | 00           | 110         |               |                   |         |               |         |                     |              |      |
| KITTS, JOE C.<br>C/O ENOLA KITTS LILLY<br>207 S. 9TH ST.<br>SANFORD, N.C. 27330-0000                 | -00-00 24 HAMPTON SUBDIV.<br>N PT.<br>0000.00A                           | RES USE CODE | 500         |               |                   |         |               |         |                     |              |      |
| PARCEL-ID 06-095-1200.000  | 790  | 00           | 790         |               |                   |         |               |         |                     |              |      |
| KITTS, JOE C.<br>C/O ENOLA KITTS LILLY<br>RT. 4, BOX 416<br>ASHLAND, OHIO                            | -00-00 24 HAMPTON SUBDIV.<br>ST HY EASE NO 91 CEN PT<br>1 0000.11A       | USE CODE     | 610         |               |                   |         |               |         |                     |              |      |
| PARCEL-ID 06-095-1300.000  | 110  | 00           | 110         |               |                   |         |               |         |                     |              |      |
| KITTS, JOE C.<br>CHESAPEAKE, OHIO  | -00-00 24 HAMPTON SUBDIV.<br>ST.HY.EASE.NO.91LA S PT.<br>0000.00A        | USE CODE     | 610         |               |                   |         |               |         |                     |              |      |
| PARCEL-ID 06-095-1400.000  | 110  | 00           | 110         |               |                   |         |               |         |                     |              |      |
| THE HUNTINGTON CITY MISSION, I<br>NC<br>1030 7TH AVENUE  | -00-00 25 HAMPTON SUBDIV.<br>N PT.<br>0000.00A                           | RES USE CODE | 500         |               |                   |         |               |         |                     |              |      |

[illegible]



TAX RATE 36.50  
A/R RED FACTOR 02.2860  
OTH RED FACTOR 04.1556

LAWRENCE  
TAX DISTRICT

GENERAL TAX LIST AND DUPLICATE OF REAL AND PUBLIC UTILITY PROPERTY  
COUNTY REAL ESTATE TAXES AND SPECIAL ASSESSMENTS  
06-FAYETTE TWP-DELTA S.D.

12/27/93

TAX YEAR 1993  
INTEREST RATE  
PAGE NO 833

| OWNER'S NAME<br>MAILING ADDRESS   | DESCRIPTION  |                       |   | TAXES CHARGED | DECEMBER<br>TAXES | PENALTY | JUNE<br>TAXES | PENALTY | TOTAL<br>DELINQUENT | C.D.<br>DATE | MEMO |
|---|--|-----------------------|---|---------------|-------------------|---------|---------------|---------|---------------------|--------------|------|
|   | LAND   | IMPROVEMENTS          | TOTAL VALUE   |               |                   |         |               |         |                     |              |      |
| RT. 2 BOX 406<br>SOUTH POINT, OHIO<br>VOL 385 PG 544<br>PARCEL-ID 06-096-0600.000   | ST. HY. EASE. NO. 93LA<br>0000.00A   | S PT.<br>USE CODE 610 | 110 00 110  |               |                   |         |               |         |                     |              |      |
| BROWN, CLARENCE VERNON & VIRGI<br>RT. 2 BOX 406<br>SOUTH POINT, OHIO<br>VOL 385 PG 544<br>PARCEL-ID 06-096-0700.000                         | -00-00 26 HAMPTON SUBDIV.<br>ST. HY. PT. 93 CEN. PT. 101.19'<br>0000.00A   | USE CODE 610          | 110 00 110  |               |                   |         |               |         |                     |              |      |
| BROWN, CLARENCE VERNON & VIRGI<br>RT. 2 BOX 406<br>SOUTH POINT, OHIO 45680<br>VOL 385 PG 544<br>PARCEL-ID 06-096-0800.000                   | -00-00 26 HAMPTON SUBDIV.<br>N PT.<br>0000.00A                             | RES USE CODE 500      | 780 00 780  |               |                   |         |               |         |                     |              |      |
| SILCOX, CHARLES & ELEANOR<br>RT. 3 BOX 499<br>PROCTORVILLE, OHIO 45669<br>VOL 556 PG 401<br>PARCEL-ID 06-096-0900.000                       | HAMPTON SUB DIV TRACT A N PT 1<br>.99ACS                                   | RES USE CODE 500      | 2,140 00 2,140  |               |                   |         |               |         |                     |              |      |
| WILSON, JOSEPH C. & PEARL ET-A<br>515 1/2 8TH ST.<br>HUNTINGTON, W. VA.<br>VOL 261 PG 495<br>PARCEL-ID 06-096-1000.000                      | -00-00 HAMPTON SUBDIV.<br>TRACT A, ST. HY. EASE. NO. 87 COUR<br>T 0000.54A | USE CODE 610          | 110 00 110  |               |                   |         |               |         |                     |              |      |
| WILSON, JOSEPH C. & PEARL ET-A<br>515 1/2 8TH ST.<br>HUNTINGTON, W. VA.<br>VOL 296 PG 495<br>PARCEL-ID 06-096-1100.000                      | -00-00 HAMPTON SUBDIV.<br>ST. HY. EASE. NO. 87LA TRACT A<br>0000.00A       | USE CODE 610          | 120 00 120  |               |                   |         |               |         |                     |              |      |
| CON-WAY CENTRAL EXPRESS, INC.<br>727 AIRPORT BOULEVARD<br>ANN ARBOR, MICHIGAN 48108<br>VOL 512 PG 121<br>PARCEL-ID 06-096-1300.000          | 17-01-01 R17 T23 S6<br>W PT SW PT 30' E SIDE<br>0000.53A                   | COM USE CODE 400      | 1,860 00 1,860  |               |                   |         |               |         |                     |              |      |
| LEWIS, VIRGINIA IRENE<br>C/O CORBA JEANE MOORE<br>103 ELM ST.<br>SOUTH POINT, OH. 45680-0000<br>VOL 467 PG 766<br>PARCEL-ID 06-096-1400.000 | 17-01-01 17 236<br>PT SW PT N & S PTS.<br>0003.19A                         | RES USE CODE 545      | 3,540 250 3,790<br>HOMESITE VALUE LISTED BELOW<br>3,310 150 3,460 |               |                   |         |               |         |                     |              |      |
| PENTECOSTAL HOLINESS CHURCH<br>BURLINGTON<br>SOUTH POINT, OHIO<br>VOL 328 PG 186<br>PARCEL-ID 06-096-1500.000                               | 17-01-01 R17 T23 S6<br>PT. SW PT.<br>0000.29A                              | USE CODE 685          | 3,230 14,560 17,790   |               |                   |         |               |         |                     |              |      |

TAX RATE 36.50  
A/R RED FACTOR 02.2860  
OTH RED FACTOR 04.1556

LAWRENCE  
TAX DISTRICT

GENERAL TAX LIST AND DUPLICATE OF REAL AND PUBLIC UTILITY PROPERTY  
COUNTY REAL ESTATE TAXES AND SPECIAL ASSESSMENTS  
06-FAYETTE TWP-DELTA S.D.

12/27/93

TAX YEAR 1993  
INTEREST RATE  
PAGE NO 834

| OWNER'S NAME<br>MAILING ADDRESS  | DESCRIPTION   |                  |   | TAXES CHARGED | DECEMBER<br>TAXES | PENALTY | JUNE<br>TAXES | PENALTY | TOTAL<br>DELINQUENT | C.D.<br>DATE | MEMO  |
|--|---|------------------|---|---------------|-------------------|---------|---------------|---------|---------------------|--------------|---|
|  | LAND  | IMPROVEMENTS     | TOTAL VALUE   |               |                   |         |               |         |                     |              |   |
| BOARD OF TRUSTEES, FAYETTE<br>TOWNSHIP<br>SOUTH POINT, OHIO<br>VOL 455 PG 148<br>PARCEL-ID 06-096-1510.000                                     | 17-01-02 MIDDLE PT<br>0001.00A  | USE CODE 630     | 8,120 37,030 45,150   |               |                   |         |               |         |                     |              |   |
| LEWIS, VIRGINIA IRENE<br>C/O CORBA JEAN MOORE<br>RT. 5 BOX 300<br>SOUTH POINT, OH.<br>VOL 467 PG 766<br>PARCEL-ID 06-096-1600.000              | 17-01-01 R17 T23 S6<br>ST. HY. EASE. NO. 63CLA CEN. PT<br>.0003.52A             | USE CODE 610     | 370 00 370  |               |                   |         |               |         |                     |              |   |
| DEERING, DAN & LORRAINE B.<br>RT. 4 BOX 300<br>SOUTH POINT, OHIO 45680<br>VOL 232 PG 128<br>PARCEL-ID 06-096-1700.000                          | 17-01-01 R17 T23 S6 PT SW PT 25<br>'W SIDE X 200'<br>0000.12A                   | RES USE CODE 510 | 2,030 13,090 15,120<br>HOMESITE VALUE LISTED BELOW<br>2,030 8,680 10,710  |               |                   |         |               |         |                     |              |   |
| GIBSON, EZRA D.<br>P.O. BOX 117<br>CHESAPEAKE, OHIO 45619<br>VOL 188 PG 380<br>PARCEL-ID 06-096-1800.000                                       | 17-01-01 R17 T2 S36 SW PT LESS<br>25'W SIDE X 200' & LESS 0.09A &<br>3 0002.63A | RES USE CODE 510 | 6,820 47,420 54,240   |               |                   |         |               |         |                     |              |   |
| REYNOLDS, VIRGINIA L.<br>RT. 4 BOX 299A<br>SOUTH POINT, OHIO 45680<br>VOL 473 PG 205<br>PARCEL-ID 06-096-1801.000                              | 17-01-01 R 17 T 23 S 6<br>PT SW PT LESS 25' W SIDE X<br>2 0000.82A              | RES USE CODE 510 | 6,300 22,140 28,440<br>HOMESITE VALUE LISTED BELOW<br>6,300 22,140 28,440 |               |                   |         |               |         |                     |              |   |
| GIBSON, DEAN ETAL, TRUSTEES<br>632 KING EDWARD ROAD<br>CHARLOTTE, N.C. 28211<br>VOL 511 PG 623<br>PARCEL-ID 06-096-1802.000                    | 17-01-01 17-02-36 PT SW PT NPT<br>0003.15A                                      | RES USE CODE 500 | 500 00 500  |               |                   |         |               |         |                     |              |   |
| JONES, DORETHA ROSETTA &<br>JONES, DELORES MAE<br>RT. 4 BOX 249<br>SOUTH POINT, OHIO 45680-0000<br>VOL 462 PG 489<br>PARCEL-ID 06-097-0100.000 | 17-01-01 R17 T23 S6<br>SW PT 21' ON RDX 200'<br>0000.09A                        | RES USE CODE 500 | 1,230 00 1,230  |               |                   |         |               |         |                     |              | 35 3/14/94<br>Roger G. Mullins and Connie Mullins<br>Rt. 2, Box 85<br>South Point |
| GIBSON, JANICE C.<br>P.O. BOX 117<br>CHESAPEAKE, OHIO 45619<br>VOL 315 PG 85<br>PARCEL-ID 06-097-0200.000                                      | 17-01-01 R17 T23 S6<br>SW PT LESS 25' W SIDE X 200 P<br>T 0002.72A              | RES USE CODE 500 | 290 00 290  |               |                   |         |               |         |                     |              |   |
| RIFFE, JAMES W. & IRIS M.<br>P.O. BOX 321<br>CHESAPEAKE, OHIO 45619<br>VOL 468 PG 182<br>PARCEL-ID 06-097-0202.000                             | 17-01-01 SW PT LESS 25' W SIDE<br>X 200' PT.<br>0000.36A                        | RES USE CODE 510 | 2,180 15,880 18,060   |               |                   |         |               |         |                     |              |   |



TAX RATE 36.50  
A/R RED FACTOR 02.2860  
OTH RED FACTOR 04.1556

LAWRENCE  
TAX DISTRICT

GENERAL TAX LIST AND DUPLICATE OF REAL AND PUBLIC UTILITY PROPERTY  
COUNTY REAL ESTATE TAXES AND SPECIAL ASSESSMENTS  
06-FAYETTE TWP-DELTA S.D.

12/27/93

TAX YEAR 1993  
INTEREST RATE  
PAGE NO 835

| OWNER'S NAME<br>MAILING ADDRESS  | DESCRIPTION |  |             | TAXES CHARGED | DECEMBER<br>TAXES | PENALTY | JUNE<br>TAXES | PENALTY | TOTAL<br>DELINQUENT | C.D.<br>DATE | MEMO |
|--|-------------|--|-------------|---------------|-------------------|---------|---------------|---------|---------------------|--------------|------|
|  | LAND        | IMPROVEMENTS   | TOTAL VALUE |               |                   |         |               |         |                     |              |      |
|  |             | HOMESITE VALUE LISTED BELOW  |             |               |                   |         |               |         |                     |              |      |
|  |             | 2,180 15,880 18,060  |             |               |                   |         |               |         |                     |              |      |
| GIBSON, EZRA D. & JANICE<br>P.O. BOX 117<br>CHESAPEAKE, OHIO 45619<br>VOL 205 PG 24<br>PARCEL-ID 06-097-0300.000   |             | 17-01-01 17-02-36 SW PT LESS 2<br>5FT W SIDE X 200 & LESS 2.68A N<br>0000.79A RES USE CODE 599 |             |               |                   |         |               |         |                     |              |      |
|  |             | 230 110 340  |             |               |                   |         |               |         |                     |              |      |
| GIBSON, DEAN ETAL, TRUSTEES<br>632 KING EDWARD ROAD<br>CHARLOTTE, N.C. 28211<br>VOL 511 PG 623<br>PARCEL-ID 06-097-0301.000  |             | 17-01-01 17-02-36 PT SW PT N P<br>T 0002.68A RES USE CODE 500                                  |             |               |                   |         |               |         |                     |              |      |
|  |             | 420 00 420   |             |               |                   |         |               |         |                     |              |      |
| DAWSON, DAVID L. AND ALICE F.<br>013<br>RT. 2 RIVER RANCH<br>SOUTH POINT, OHIO<br>VOL 421 PG 11<br>PARCEL-ID 06-097-0400.000   |             | 17-01-01 17 236<br>SW PT LESS 25' W SIDE X 200 P<br>T 0000.50A RES USE CODE 510                |             |               |                   |         |               |         |                     |              |      |
|  |             | 4,920 10,310 15,230  |             |               |                   |         |               |         |                     |              |      |
|  |             | HOMESITE VALUE LISTED BELOW  |             |               |                   |         |               |         |                     |              |      |
|  |             | 4,920 10,310 15,230  |             |               |                   |         |               |         |                     |              |      |
| HOWARD, HERMAN<br>OLD RT. 52<br>SOUTH POINT, OHIO<br>VOL 475 PG 66<br>PARCEL-ID 06-097-0500.000  |             | 17-01-01 17 236<br>PT. SW PT. PARCEL D<br>0000.23A RES USE CODE 510                            |             |               |                   |         |               |         |                     |              |      |
|  |             | 3,140 2,560 5,700  |             |               |                   |         |               |         |                     |              |      |
|  |             | HOMESITE VALUE LISTED BELOW  |             |               |                   |         |               |         |                     |              |      |
|  |             | 3,140 2,470 5,610  |             |               |                   |         |               |         |                     |              |      |
| LAYNE, HARRY A. & BRENDA J.<br>C/O LEADER MORTGAGE CO.<br>008<br>C/O THE LEADER MORTGAGE CO.<br>SUITE 650<br>1015 EUCLID AVE.<br>CLEVELAND, OHIO 44115<br>VOL 442 PG 285<br>PARCEL-ID 06-097-0600.000        |             | 17-01-01 17 236<br>PT. SW PT.<br>0000.23A RES USE CODE 510                                     |             |               |                   |         |               |         |                     |              |      |
|  |             | 3,140 9,610 12,750   |             |               |                   |         |               |         |                     |              |      |
|  |             | HOMESITE VALUE LISTED BELOW  |             |               |                   |         |               |         |                     |              |      |
|  |             | 3,140 9,610 12,750   |             |               |                   |         |               |         |                     |              |      |
| JOHNSON, ROSIE LEE & JOHNSON,<br>WILLIAM, JR.<br>RT. 4 BOX 294<br>SOUTH POINT, OHIO 45680<br>VOL 501 PG 344<br>PARCEL-ID 06-097-0700.000   |             | 17-01-01 17 236<br>PT SW PT PARCEL C & PARC. C<br>- 0000.19A RES USE CODE 510                  |             |               |                   |         |               |         |                     |              |      |
|  |             | 2,790 4,660 7,450  |             |               |                   |         |               |         |                     |              |      |
|  |             | HOMESITE VALUE LISTED BELOW  |             |               |                   |         |               |         |                     |              |      |
|  |             | 2,790 4,660 7,450  |             |               |                   |         |               |         |                     |              |      |
| LAYNE, HARRY A. & BRENDA J.<br>C/O GUARANTY NATL BK, TRUST DP<br>008<br>C/O THE LEADER MORTGAGE CO.<br>SUITE 650<br>1015 EUCLID AVE.<br>CLEVELAND, OHIO 44115<br>VOL 442 PG 285<br>PARCEL-ID 06-097-0800.000 |             | 17-01-01 17 236<br>PT SW PT PARCEL B<br>0000.20A RES USE CODE 500                              |             |               |                   |         |               |         |                     |              |      |
|  |             | 2,890 00 2,890   |             |               |                   |         |               |         |                     |              |      |
| JONES, DORETHA. & DELORES MAE  |             | 17-01-01 17 236  |             |               |                   |         |               |         |                     |              |      |

TAX RATE 36.50  
A/R RED FACTOR 02.2860  
OTH RED FACTOR 04.1556

LAWRENCE  
TAX DISTRICT

GENERAL TAX LIST AND DUPLICATE OF REAL AND PUBLIC UTILITY PROPERTY  
COUNTY REAL ESTATE TAXES AND SPECIAL ASSESSMENTS  
06-FAYETTE TWP-DELTA S.D.

12/27/93

TAX YEAR 1993  
INTEREST RATE  
PAGE NO 836

| OWNER'S NAME<br>MAILING ADDRESS  | DESCRIPTION |   |             | TAXES CHARGED   | DECEMBER<br>TAXES | PENALTY | JUNE<br>TAXES | PENALTY | TOTAL<br>DELINQUENT | C.D.<br>DATE | MEMO |
|--|-------------|---|-------------|---|-------------------|---------|---------------|---------|---------------------|--------------|------|
|  | LAND        | IMPROVEMENTS  | TOTAL VALUE |   |                   |         |               |         |                     |              |      |
| RT. 4 BOX 249<br>SOUTH POINT, OH. 45680-000<br>VOL 462 PG 489<br>PARCEL-ID 06-097-0900.000   |             | PT SW PT.<br>0000.25A RES USE CODE 500  |             | JS 3/17/94<br>Roger G. Mullins and Connie Mullins<br>Rt. 2, Box 85<br>South Point |                   |         |               |         |                     |              |      |
|  |             | 2,460 00 2,460  |             |   |                   |         |               |         |                     |              |      |
| GIBSON, DEAN ETAL, TRUSTEES<br>632 KING EDWARD ROAD<br>CHARLOTTE, N.C. 28211<br>VOL 511 PG 623<br>PARCEL-ID 06-097-1000.000        |             | 17-01-01 17 236<br>PT SW PT 21' ON RD X 200<br>0000.09A RES USE CODE 599          |             |   |                   |         |               |         |                     |              |      |
|  |             | 1,020 210 1,230   |             |   |                   |         |               |         |                     |              |      |
| GIBSON, DEAN ETAL, TRUSTEES<br>632 KING EDWARD ROAD<br>CHARLOTTE, N.C. 28211<br>VOL 511 PG 623<br>PARCEL-ID 06-097-1100.000        |             | 17-01-01 17 236<br>PT SW PT E PT 110' ON RD X 20<br>0 0000.47A RES USE CODE 500   |             |   |                   |         |               |         |                     |              |      |
|  |             | 4,010 00 4,010  |             |   |                   |         |               |         |                     |              |      |
| CON-WAY CENTRAL EXPRESS, INC.<br>727 AIRPORT BOULEVARD<br>ANN ARBOR, MICHIGAN 48108<br>VOL 512 PG 121<br>PARCEL-ID 06-097-1200.000 |             | 17-01-01 17 236<br>SW PT LESS 12'<br>0006.09A COM USE CODE 482                    |             |   |                   |         |               |         |                     |              |      |
|  |             | 42,320 48,760 91,080  |             |   |                   |         |               |         |                     |              |      |
| CON-WAY CENTRAL EXPRESS, INC.<br>727 AIRPORT BOULEVARD<br>ANN ARBOR, MICHIGAN 48108<br>VOL 512 PG 121<br>PARCEL-ID 06-097-1300.000 |             | 17-01-01 17 236<br>ST. HY. EASE NO. 63DLA NW COR.<br>0000.08A USE CODE 610        |             |   |                   |         |               |         |                     |              |      |
|  |             | 110 00 110  |             |   |                   |         |               |         |                     |              |      |
| BROWN, HAZEL & LARRY BROWN<br>95 JONES ST.<br>PROCTORVILLE, OHIO 45669<br>VOL 559 PG 601<br>PARCEL-ID 06-097-1400.000              |             | 17-01-01 17 236<br>1 CEN. PT.<br>0003.20A RES USE CODE 510                        |             | Transferred in<br>error 26-097-1400   |                   |         |               |         |                     |              |      |
|  |             | 2,400 8,740 11,140  |             |   |                   |         |               |         |                     |              |      |
|  |             | HOMESITE VALUE LISTED BELOW   |             |   |                   |         |               |         |                     |              |      |
|  |             | 1,750 8,510 10,260  |             |   |                   |         |               |         |                     |              |      |
| 12-23-92 TRNSF FROM 06-097-1400.000  |             | BELVILLE, EDWARD R & LYDIA M  |             |   |                   |         |               |         |                     |              |      |
| BELVILLE, EDWARD R & LYDIA M<br>ROUTE 2 BOX 174<br>SOUTH POINT, OHIO 45680<br>VOL 559 PG 601<br>PARCEL-ID 06-097-1400.000          |             | 17-01-01 17 236<br>1 CEN. PT.<br>0003.20A RES USE CODE 510                        |             | 2400 8940 11140   |                   |         |               |         |                     |              |      |
|  |             | 00 00 00  |             |   |                   |         |               |         |                     |              |      |
| 12-23-92 TRNSF TO 06-097-1400.000  |             | BROWN, HAZEL & LARRY BROW   |             |   |                   |         |               |         |                     |              |      |
| BELVILLE, EDWARD R. & LYDIA M.<br>RT 2 BOX 174<br>SOUTH POINT, OHIO 45680<br>PARCEL-ID 06-097-1500.000                             |             | 17-01-01 17 236<br>PT 40' X 246.6' FORMERLY LOT 38<br>L 0000.23A RES USE CODE 510 |             | 840 8140 8980   |                   |         |               |         |                     |              |      |
|  |             | 00 00 00  |             |   |                   |         |               |         |                     |              |      |
| 12-23-92 TRNSF TO 06-097-1500.000  |             | BROWN, HAZEL & LARRY BROW   |             |   |                   |         |               |         |                     |              |      |
| BROWN, HAZEL & LARRY BROWN   |             | 17-01-01 17 236   |             | Transferred in<br>error 26-097-1500   |                   |         |               |         |                     |              |      |



[illegible][illegible]







TAX RATE 36.50  
A/R RED FACTOR 02.2860  
OTH RED FACTOR 04.1556

LAWRENCE  
TAX DISTRICT

GENERAL TAX LIST AND DUPLICATE OF REAL AND PUBLIC UTILITY PROPERTY  
COUNTY REAL ESTATE TAXES AND SPECIAL ASSESSMENTS  
06-FAYETTE TWP-DELTA S.D.

12/27/93

TAX YEAR 1993  
INTEREST RATE  
PAGE NO 841

| OWNER'S NAME<br>MAILING ADDRESS  | DESCRIPTION                                |                             |                 | TAXES CHARGED | DECEMBER<br>TAXES | PENALTY | JUNE<br>TAXES | PENALTY | TOTAL<br>DELINQUENT | C.D.<br>DATE | MEMO |
|--|--|-----------------------------|-----------------|---------------|-------------------|---------|---------------|---------|---------------------|--------------|------|
|  | LAND                                       | IMPROVEMENTS                | TOTAL VALUE     |               |                   |         |               |         |                     |              |      |
| THE THREE AMIGOS, INC.<br>P.O. BOX 4035<br>HUNTINGTON, W VA 25701<br>VOL 556 PG 687<br>PARCEL-ID 06-098-0722.000 | 17-01-01 BUENA VISTA<br>CONDOS<br>0000.00A | UNIT 13<br>RES USE CODE 550 | 530 5,730 6,260 |               |                   |         |               |         |                     |              |      |
| THE THREE AMIGOS, INC.<br>P.O. BOX 4035<br>HUNTINGTON, W VA 25701<br>VOL 556 PG 687<br>PARCEL-ID 06-098-0723.000 | 17-01-01 BUENA VISTA<br>CONDOS<br>0000.00A | UNIT 14<br>RES USE CODE 550 | 530 5,790 6,320 |               |                   |         |               |         |                     |              |      |
| THE THREE AMIGOS, INC.<br>P.O. BOX 4035<br>HUNTINGTON, W VA 25701<br>VOL 556 PG 687<br>PARCEL-ID 06-098-0724.000 | 17-01-01 BUENA VISTA<br>CONDOS<br>0000.00A | UNIT 15<br>RES USE CODE 550 | 530 5,730 6,260 |               |                   |         |               |         |                     |              |      |
| THE THREE AMIGOS, INC.<br>P.O. BOX 4035<br>HUNTINGTON, W VA 25701<br>VOL 556 PG 687<br>PARCEL-ID 06-098-0725.000 | 17-01-01 BUENA VISTA<br>CONDOS<br>0000.00A | UNIT 16<br>RES USE CODE 550 | 530 5,730 6,260 |               |                   |         |               |         |                     |              |      |
| THE THREE AMIGOS, INC.<br>P.O. BOX 4035<br>HUNTINGTON, W VA 25701<br>VOL 556 PG 687<br>PARCEL-ID 06-098-0726.000 | 17-01-01 BUENA VISTA<br>CONDOS<br>0000.00A | UNIT 17<br>RES USE CODE 550 | 530 5,790 6,320 |               |                   |         |               |         |                     |              |      |
| THE THREE AMIGOS, INC.<br>P.O. BOX 4035<br>HUNTINGTON, W VA 25701<br>VOL 556 PG 687<br>PARCEL-ID 06-098-0727.000 | 17-01-01 BUENA VISTA<br>CONDOS<br>0000.00A | UNIT 18<br>RES USE CODE 550 | 530 5,730 6,260 |               |                   |         |               |         |                     |              |      |
| THE THREE AMIGOS, INC.<br>P.O. BOX 4035<br>HUNTINGTON, W VA 25701<br>VOL 556 PG 687<br>PARCEL-ID 06-098-0728.000 | 17-01-01 BUENA VISTA<br>CONDOS<br>0000.00A | UNIT 19<br>RES USE CODE 550 | 530 5,730 6,260 |               |                   |         |               |         |                     |              |      |
| THE THREE AMIGOS, INC.<br>P.O. BOX 4035<br>HUNTINGTON, W VA 25701<br>VOL 556 PG 687<br>PARCEL-ID 06-098-0729.000 | 17-01-01 BUENA VISTA<br>CONDOS<br>0000.00A | UNIT 20<br>RES USE CODE 550 | 530 5,790 6,320 |               |                   |         |               |         |                     |              |      |
| THE THREE AMIGOS, INC.<br>P.O. BOX 4035<br>HUNTINGTON, W VA 25701<br>VOL 556 PG 687<br>PARCEL-ID 06-098-0730.000 | 17-01-01 BUENA VISTA<br>CONDOS<br>0000.00A | UNIT 21<br>RES USE CODE 550 | 530 5,730 6,260 |               |                   |         |               |         |                     |              |      |

TAX RATE 36.50  
A/R RED FACTOR 02.2860  
OTH RED FACTOR 04.1556

LAWRENCE  
TAX DISTRICT

GENERAL TAX LIST AND DUPLICATE OF REAL AND PUBLIC UTILITY PROPERTY  
COUNTY REAL ESTATE TAXES AND SPECIAL ASSESSMENTS  
06-FAYETTE TWP-DELTA S.D.

12/27/93

TAX YEAR 1993  
INTEREST RATE  
PAGE NO 842

| OWNER'S NAME<br>MAILING ADDRESS   | DESCRIPTION   |                             |                 | TAXES CHARGED | DECEMBER<br>TAXES | PENALTY | JUNE<br>TAXES | PENALTY | TOTAL<br>DELINQUENT | C.D.<br>DATE | MEMO  |
|---|---|-----------------------------|-----------------|---------------|-------------------|---------|---------------|---------|---------------------|--------------|---|
|   | LAND  | IMPROVEMENTS                | TOTAL VALUE     |               |                   |         |               |         |                     |              |   |
| THE THREE AMIGOS, INC.<br>P.O. BOX 4035<br>HUNTINGTON, W VA 25701<br>VOL 556 PG 687<br>PARCEL-ID 06-098-0731.000  | 17-01-01 BUENA VISTA<br>CONDOS<br>0000.00A  | UNIT 22<br>RES USE CODE 550 | 530 5,730 6,260 |               |                   |         |               |         |                     |              |   |
| THE THREE AMIGOS, INC.<br>P.O. BOX 4035<br>HUNTINGTON, W VA 25701<br>VOL 556 PG 687<br>PARCEL-ID 06-098-0732.000  | 17-01-01 BUENA VISTA<br>CONDOS<br>0000.00A  | UNIT 23<br>RES USE CODE 550 | 530 5,790 6,320 |               |                   |         |               |         |                     |              |   |
| THE THREE AMIGOS, INC.<br>P.O. BOX 4035<br>HUNTINGTON, W VA 25701<br>VOL 556 PG 687<br>PARCEL-ID 06-098-0733.000  | 17-01-01 BUENA VISTA<br>CONDOS<br>0000.00A  | UNIT 24<br>RES USE CODE 550 | 530 5,730 6,260 |               |                   |         |               |         |                     |              |   |
| HAMLIN, EVERETT<br>RT. 2<br>SOUTH POINT, OHIO<br>PARCEL-ID 06-098-0800.000  | 17-01-01 17 236 2 CEN. PT.<br>ST. HY. NO. 71 LA 1.53A & NO. 71<br>4 0002.00A      | USE CODE 610                | 210 00 210      |               |                   |         |               |         |                     |              |   |
| HAYES, FREDDIE L. & DANNY J.<br>OLSCHUH<br>RT. 1 BOX 20<br>SCOTTOWN, OHIO 45678<br>VOL 509 PG 162<br>PARCEL-ID 06-098-0900.000  | 17-01-01 17 236 3 PT N OF OLD<br>RD. 13.43 ACS<br>AGR USE CODE 100                |                             | 2,120 00 2,120  |               |                   |         |               |         |                     |              |   |
| SMITH, FRANK & LAMBERT, BRUCE<br>C/O VIRGINIA RUTHERFORD<br>C/O SOUTHERN HILLS DEV. CO.<br>P.O. BOX 8265<br>HUNTINGTON, W. VA. 25705<br>VOL 339 PG 637<br>PARCEL-ID 06-098-1000.000 | 17-01-01 17 236 3<br>PT. N OF NEW U.S. 52<br>0018.42A                             | AGR USE CODE 120            | 2,510 00 2,510  |               |                   |         |               |         |                     |              | Frank's 1/2 interest<br>Zelda Jane Smith - Bank One, West Virginia, Huntington, W.A., Trustee |
| BLAKE, CLYDE O.<br>P.O. BOX 1687<br>HUNTINGTON, W. VA.<br>PARCEL-ID 06-098-1100.000   | 17-01-01 17 236 3 PT. N OF OLD<br>RD. ST. HY. NO. 72 .29A & PAR. 72<br>L 0001.75A | USE CODE 610                | 190 00 190      |               |                   |         |               |         |                     |              |   |
| HAYES, FREDDIE L. & DANNY HOL<br>CHUH<br>RT. 1 BOX 20<br>SCOTTOWN, OHIO 45678<br>VOL 509 PG 162<br>PARCEL-ID 06-098-1200.000  | 17-01-01 17 236 4 PT N OF OLD<br>RD. 5.27 ACS<br>AGR USE CODE 100                 |                             | 1,570 00 1,570  |               |                   |         |               |         |                     |              |   |
| SMITH, FRANK D. &<br>LAMBERT, BRUCE E.-CO.-TRUSTEES<br>C/O SOUTHERN HILLS DEV. CO.<br>06-098-1300   | 17-01-01 17-2-36 4 PT N OF NEW<br>US 52 LESS 0.79A<br>0016.68A                    | AGR USE CODE 120            |                 |               |                   |         |               |         |                     |              | Frank's 1/2 interest<br>Zelda Jane Smith - Bank One, West Virginia, Huntington, W.A., Trustee |



TAX RATE 36.50  
A/R RED FACTOR 02.2860  
OTH RED FACTOR 04.1556

LAWRENCE  
TAX DISTRICT

GENERAL TAX LIST AND DUPLICATE OF REAL AND PUBLIC UTILITY PROPERTY  
COUNTY REAL ESTATE TAXES AND SPECIAL ASSESSMENTS  
06-FAYETTE TWP-DELTA S.D.

12/27/93

TAX YEAR 1993  
INTEREST RATE  
PAGE NO 843

| OWNER'S NAME<br>MAILING ADDRESS   | DESCRIPTION  |              |   | TAXES CHARGED | DECEMBER<br>TAXES | PENALTY | JUNE<br>TAXES | PENALTY | TOTAL<br>DELINQUENT | C.D.<br>DATE | MEMO |
|---|--|--------------|---|---------------|-------------------|---------|---------------|---------|---------------------|--------------|------|
|   | LAND   | IMPROVEMENTS | TOTAL VALUE   |               |                   |         |               |         |                     |              |      |
| P.O. BOX 8265<br>HUNTINGTON, W.V. 25705<br>VOL 509 PG 162<br>PARCEL-ID 06-098-1300.000  | 2,180  | 00           | 2,180   |               |                   |         |               |         |                     |              |      |
| LONG JOHN SILVER'S INC.<br>C/O LONG JOHN SILVER'S, INC<br>TAX DEPARTMENT<br>P. O. BOX 14026<br>LEXINGTON, KY 40512-4026<br>VOL 466 PG 87<br>PARCEL-ID 06-098-1301.000 | 17-01-01 17-02-36 4 PT N OF<br>NEW US 52 PT<br>0000.79A COM USE CODE                     | 435          | 72,280  |               |                   |         |               |         |                     |              |      |
| BLAKE, CLYDE O.<br>P.O. BOX 1687<br>HUNTINGTON, W. VA.<br>VOL 257 PG 544<br>PARCEL-ID 06-098-1400.000   | 17-01-01 17 236 4 ST. HY. EASE<br>NO. 72 .27A & PAR. 72LA 1.35 PT<br>. 0001.62A USE CODE | 610          | 170   |               |                   |         |               |         |                     |              |      |
| BD. OF ED. SOUTH POINT LOCAL<br>SOUTH POINT, OHIO<br>VOL 255 PG 619<br>PARCEL-ID 06-098-1500.000  | 17-01-01 17 236 4 S PT. ON RD.<br>0002.96A USE CODE                                      | 650          | 20,720  |               |                   |         |               |         |                     |              |      |
| MIKKE, INC., AN OHIO CORPORAT<br>ON<br>P.O. BOX 1052<br>IRONTON, OHIO 45638<br>VOL 548 PG 45<br>PARCEL-ID 06-098-1600.000   | 17-01-01 17 2 36 3.4<br>S PT. FROM RIVER BANK TO PK.<br>0000.29A RES USE CODE            | 500          | 2,860   |               |                   |         |               |         |                     |              |      |
| NECCO, EDWARD G. & DOROTHY MAR<br>R.D. 2 BOX 290<br>SOUTH POINT, OHIO 45680<br>VOL 391 PG 632<br>PARCEL-ID 06-098-1601.000  | 17-02-01 S PT FROM RIVER BANK<br>0000.56A RES USE CODE                                   | 520          | 3,750 14,050 17,800<br>HOMESITE VALUE LISTED BELOW<br>3,750 14,050 17,800 |               |                   |         |               |         |                     |              |      |
| KEYSER, JAMES & MARIEATHA<br>P.O. BOX 1688<br>PURITA GORDA, FLORI 33951-168<br>PARCEL-ID 06-098-1699.000  | 17-01-01 17 2 36 3.4 S PT.<br>FROM RIVER BANK TO PK.<br>0000.85A RES USE CODE            | 510          | 00 00 00<br>MAYNARD, BRIAN & CINDY MA                                     |               |                   |         |               |         |                     |              |      |
| 04-28-93 TRNSF TO 06-098-1699.000<br>MAYNARD, BRIAN & CINDY MARIE<br>RT 2 BOX 286B<br>SOUTH POINT, OHIO 45680<br>VOL 577 PG 705<br>PARCEL-ID 06-098-1699.000          | 17-01-01 17 2 36 3.4 S PT.<br>FROM RIVER BANK TO PK.<br>0000.85A RES USE CODE            | 510          | 8,820 25,690 34,510   |               |                   |         |               |         |                     |              |      |
| 04-28-93 TRNSF FROM 06-098-1699.000<br>RICHARDS, PAUL<br>RIVER DR.<br>CHESAPEAKE, OHIO<br>VOL 332 PG 153<br>PARCEL-ID 06-098-1700.000                                 | -00-00<br>0000.00A COM USE CODE  | 400          | 110 00 110  |               |                   |         |               |         |                     |              |      |

TAX RATE 36.50  
A/R RED FACTOR 02.2860  
OTH RED FACTOR 04.1556

LAWRENCE  
TAX DISTRICT

GENERAL TAX LIST AND DUPLICATE OF REAL AND PUBLIC UTILITY PROPERTY  
COUNTY REAL ESTATE TAXES AND SPECIAL ASSESSMENTS  
06-FAYETTE TWP-DELTA S.D.

12/27/93

TAX YEAR 1993  
INTEREST RATE  
PAGE NO 844

| OWNER'S NAME<br>MAILING ADDRESS  | DESCRIPTION   |              |   | TAXES CHARGED | DECEMBER<br>TAXES | PENALTY | JUNE<br>TAXES | PENALTY | TOTAL<br>DELINQUENT | C.D.<br>DATE | MEMO |
|--|---|--------------|---|---------------|-------------------|---------|---------------|---------|---------------------|--------------|------|
|  | LAND  | IMPROVEMENTS | TOTAL VALUE   |               |                   |         |               |         |                     |              |      |
| PROCTOR, CHARLES & VERA MONETT<br>E CROWE<br>2ND AVE. 103 1/2<br>CHESAPEAKE, OHIO 45619<br>VOL 342 PG 412<br>PARCEL-ID 06-098-1800.000 | 17-01-01 17 236<br>4 PT.<br>0001.43A RES USE CODE                                       | 510          | 6,690 25,630 32,320   |               |                   |         |               |         |                     |              |      |
| RICHARDS, PAUL<br>CHESAPEAKE, OHIO<br>VOL 400 PG 30<br>PARCEL-ID 06-098-1801.000   | 17-01-01 4 PT<br>0000.02A RES USE CODE  | 500          | 390 00 390  |               |                   |         |               |         |                     |              |      |
| RICHARDS, PAUL<br>BOX 28<br>CHESAPEAKE, OHIO<br>VOL 385 PG 597<br>PARCEL-ID 06-099-0100.000  | 17-01-01 17 236 4 PT.<br>0000.01A COM USE CODE  | 400          | 390 00 390  |               |                   |         |               |         |                     |              |      |
| RICHARDS, PAUL<br>CHESAPEAKE, OHIO<br>VOL 385 PG 597<br>PARCEL-ID 06-099-0200.000  | 17-01-01 17 236 4 PT. S PT.<br>FROM RIVER BK TO PIKE<br>0000.06A COM USE CODE           | 400          | 250 00 250  |               |                   |         |               |         |                     |              |      |
| NECCO, EDWARD G. & DOROTHY MAR<br>R.R. 2 BOX 290<br>SOUTH POINT, OHIO 45680<br>VOL 391 PG 632<br>PARCEL-ID 06-099-0201.000             | 17-01-01 PT SE COR<br>0000.07A RES USE CODE   | 500          | 1,270 00 1,270  |               |                   |         |               |         |                     |              |      |
| NECCO, EDWARD G. &<br>DOROTHY MARIE<br>RT. 2 BOX 290<br>SOUTH POINT, OHIO 45680-0000<br>VOL 453 PG 290<br>PARCEL-ID 06-099-0202.000    | 17-01-01 PT 1' STRIP ABUTTING<br>W SIDE OF E LINE<br>0000.01A RES USE CODE              | 500          | 190 00 190  |               |                   |         |               |         |                     |              |      |
| BURD, TAMARA L.<br>P.O. BOX 603<br>CHESAPEAKE, OHIO 45619<br>VOL 566 PG 149<br>PARCEL-ID 06-099-0300.000                               | 17-01-01 WILLOW VALE SQUARE<br>RIVERFRONT COND UNIT 117-02-3<br>6 0000.00A RES USE CODE | 550          | 6,300 22,620 28,920<br>HOMESITE VALUE LISTED BELOW<br>6,300 22,620 28,920 |               |                   |         |               |         |                     |              |      |
| BURD, TAMARA L.<br>P.O. BOX 603<br>CHESAPEAKE, OHIO 45619<br>VOL 566 PG 149<br>PARCEL-ID 06-099-0301.000                               | 17-01-01 WILLOWVALE SQUARE<br>RIVERFRONT CONDOMINIUM UNIT 2<br>0000.00A RES USE CODE    | 550          | 6,300 24,990 31,290<br>HOMESITE VALUE LISTED BELOW<br>6,300 24,990 31,290 |               |                   |         |               |         |                     |              |      |
| LAWRENCE FEDERAL SAVINGS AND<br>OAN<br>311 SO. 5TH ST.<br>IRONTON, OHIO 45638<br>VOL 523 PG 611<br>PARCEL-ID 06-099-0302.000           | 17-01-01 WILLOWVALE SQUARE<br>RIVERFRONT CONDOMINIUM UNIT 3<br>0000.00A RES USE CODE    | 550          | 6,300 22,370 28,670<br>HOMESITE VALUE LISTED BELOW                        |               |                   |         |               |         |                     |              |      |



TAX RATE 36.50  
A/R RED FACTOR 02.2860  
OTH RED FACTOR 04.1556

LAWRENCE  
TAX DISTRICT

GENERAL TAX LIST AND DUPLICATE OF REAL AND PUBLIC UTILITY PROPERTY  
COUNTY REAL ESTATE TAXES AND SPECIAL ASSESSMENTS  
06-FAYETTE TWP-DELTA S.D.

12/27/93

TAX YEAR 1993  
INTEREST RATE  
PAGE NO 845

| OWNER'S NAME<br>MAILING ADDRESS  | DESCRIPTION  |              |             | TAXES CHARGED | DECEMBER<br>TAXES | PENALTY | JUNE<br>TAXES | PENALTY | TOTAL<br>DELINQUENT | C.D.<br>DATE | MEMO |
|--|--|--------------|-------------|---------------|-------------------|---------|---------------|---------|---------------------|--------------|------|
|  | LAND   | IMPROVEMENTS | TOTAL VALUE |               |                   |         |               |         |                     |              |      |
|  | 6,300  | 22,370       | 28,670      |               |                   |         |               |         |                     |              |      |
| IRBY, JAMES DONALD & NILA G.<br>R. 2 RIVER 4 WILLOWVALE<br>SOUTH POINT, OHIO 45680<br>VOL 546 PG 721<br>PARCEL-ID 06-099-0303.000                | 17-01-01 WILLOWVALE SQUARE<br>RIVERFRONT CONDOMINIUM UNIT 4<br>0000.00A RES USE CODE 550 |              |             |               |                   |         |               |         |                     |              |      |
|  | 6,300  | 24,910       | 31,210      |               |                   |         |               |         |                     |              |      |
|  | 6,300  | 24,910       | 31,210      |               |                   |         |               |         |                     |              |      |
| DAVIS, ROBERT D. & JOANN C.<br>1003 LAKE AVOZA DR.<br>TRAPAN SPRINGS, FLO 34689<br>PARCEL-ID 06-099-0304.000                                     | 17-01-01 WILLOWVALE SQUARE<br>RIVERFRONT CONDOMINIUM UNIT 5<br>0000.00A RES USE CODE 550 |              |             |               |                   |         |               |         |                     |              |      |
| 06-29-93 TRNSF TO 06-099-0304.000  | 00 00 00<br>JOHNSON, BARBARA D.  |              |             |               |                   |         |               |         |                     |              |      |
| JOHNSON, BARBARA D.<br>WILLOWVALE SQUARE # R-5<br>SOUTH POINT, OHIO 45680<br>VOL 579 PG 263<br>PARCEL-ID 06-099-0304.000                         | 17-01-01 WILLOWVALE SQUARE<br>RIVERFRONT CONDOMINIUM UNIT 5<br>0000.00A RES USE CODE 550 |              |             |               |                   |         |               |         |                     |              |      |
|  | 6,300  | 21,430       | 27,730      |               |                   |         |               |         |                     |              |      |
|  | 6,300  | 21,430       | 27,730      |               |                   |         |               |         |                     |              |      |
| 06-29-93 TRNSF FROM 06-099-0304.000  | DAVIS, ROBERT D. & JOANN   |              |             |               |                   |         |               |         |                     |              |      |
| BUNN, DOROTHY D.<br>R6 WILLOWVALE SQUARE<br>RT 2<br>SOUTH POINT, OHIO 45680-0000<br>VOL 437 PG 215<br>PARCEL-ID 06-099-0305.000                  | 17-01-01 WILLOWVALE SQUARE<br>RIVERFRONT CONDOMINIUM UNIT 6<br>0000.00A RES USE CODE 550 |              |             |               |                   |         |               |         |                     |              |      |
|  | 6,300  | 21,770       | 28,070      |               |                   |         |               |         |                     |              |      |
|  | 6,300  | 21,770       | 28,070      |               |                   |         |               |         |                     |              |      |
| GENE R. BARGERHUFF RESIDUARY<br>HARE TRUST<br>RT 2 WILLOWVALE R-7<br>SOUTH POINT, OHIO 45680-0000<br>VOL 568 PG 605<br>PARCEL-ID 06-099-0306.000 | 17-01-01 WILLOWVALE SQUARE<br>RIVERFRONT CONDOMINIUM UNIT 7<br>0000.00A RES USE CODE 550 |              |             |               |                   |         |               |         |                     |              |      |
|  | 6,300  | 25,410       | 31,710      |               |                   |         |               |         |                     |              |      |
|  | 6,300  | 25,410       | 31,710      |               |                   |         |               |         |                     |              |      |
| RICHARDS, BETTY H.<br>RT. 2, #8 WILLOWVALE SQ.<br>SOUTH POINT, OHIO 45680<br>VOL 489 PG 107<br>PARCEL-ID 06-099-0307.000                         | 17-01-01 WILLOWVALE SQUARE<br>RIVERFRONT CONDOMINIUM UNIT 8<br>0000.00A RES USE CODE 550 |              |             |               |                   |         |               |         |                     |              |      |
|  | 6,300  | 24,030       | 30,330      |               |                   |         |               |         |                     |              |      |
| RICHARDS, PAUL<br>BOX 28<br>CHESAPEAKE, OHIO<br>VOL 385 PG 597<br>PARCEL-ID 06-099-0400.000  | 17-01-01 17 236 4 PT.<br>0000.13A COM USE CODE 400                                       |              |             |               |                   |         |               |         |                     |              |      |
|  | 460  | 00           | 460         |               |                   |         |               |         |                     |              |      |
| JOHNSON, MARCELINE<br>1782 MARIFRAN CT.<br>CONYER, GA. 30207<br>VOL 438 PG 887<br>PARCEL-ID 06-099-0401.000                                      | -00-00 WILLOWVALE SQUARE<br>CONDOMINIUM UNIT A-<br>1 0000.00A RES USE CODE 550           |              |             |               |                   |         |               |         |                     |              |      |
|  | 3,680  | 14,180       | 17,860      |               |                   |         |               |         |                     |              |      |

RT. 2 A-1  
Willowvale Square Condo  
South Point  
Ralph L. & Virginia Kieck

TAX RATE 36.50  
A/R RED FACTOR 02.2860  
OTH RED FACTOR 04.1556

LAWRENCE  
TAX DISTRICT

GENERAL TAX LIST AND DUPLICATE OF REAL AND PUBLIC UTILITY PROPERTY  
COUNTY REAL ESTATE TAXES AND SPECIAL ASSESSMENTS  
06-FAYETTE TWP-DELTA S.D.

12/27/93

TAX YEAR 1993  
INTEREST RATE  
PAGE NO 846

| OWNER'S NAME<br>MAILING ADDRESS  | DESCRIPTION  |                             |             | TAXES CHARGED | DECEMBER<br>TAXES | PENALTY | JUNE<br>TAXES | PENALTY | TOTAL<br>DELINQUENT | C.D.<br>DATE | MEMO |
|--|--|-----------------------------|-------------|---------------|-------------------|---------|---------------|---------|---------------------|--------------|------|
|  | LAND   | IMPROVEMENTS                | TOTAL VALUE |               |                   |         |               |         |                     |              |      |
|  |  | HOMESITE VALUE LISTED BELOW |             |               |                   |         |               |         |                     |              |      |
|  |  | 3,680 13,660                | 17,340      |               |                   |         |               |         |                     |              |      |
| BAUER, BARBARA J. & EISELE, VI<br>WILLOWVALE SQ. COND. UNIT<br>SOUTH POINT, OHIO 45680<br>VOL 386 PG 171<br>PARCEL-ID 06-099-0402.000    | -00-00 WILLOWVALE SQUARE<br>CONDOMINIUM UNIT A-2<br>0000.00A RES USE CODE 550  |                             |             |               |                   |         |               |         |                     |              |      |
|  | 3,680  | 12,920                      | 16,600      |               |                   |         |               |         |                     |              |      |
|  | 3,680  | 12,400                      | 16,080      |               |                   |         |               |         |                     |              |      |
| HUNT, WILLIAM F AND VIRGINIA L<br>RT. 2 A-3 WILLOWVALE SQ.<br>SOUTH POINT, OHIO 45680-000<br>VOL 527 PG 485<br>PARCEL-ID 06-099-0403.000 | -00-00 WILLOWVALE SQUARE<br>CONDOMINIUM UNIT A-3<br>0000.00A RES USE CODE 550  |                             |             |               |                   |         |               |         |                     |              |      |
|  | 3,680  | 14,910                      | 18,590      |               |                   |         |               |         |                     |              |      |
|  | 3,680  | 14,390                      | 18,070      |               |                   |         |               |         |                     |              |      |
| CRADDOCK, BETTY B<br>A-4 WILLOWVALE SQ COND<br>SOUTH POINT, OHIO 45680<br>VOL 559 PG 147<br>PARCEL-ID 06-099-0404.000                    | -00-00 WILLOWVALE SQUARE<br>CONDOMINIUM UNIT A-<br>4 0000.00A RES USE CODE 550 |                             |             |               |                   |         |               |         |                     |              |      |
|  | 3,680  | 14,510                      | 18,190      |               |                   |         |               |         |                     |              |      |
|  | 3,680  | 13,990                      | 17,670      |               |                   |         |               |         |                     |              |      |
| BACHTEL, CAROLE ANN<br>RT 2 A-5 WILLOWVALE SQ<br>SOUTH POINT, OHIO 45680<br>VOL 581 PG 583<br>PARCEL-ID 06-099-0405.000                  | -00-00 WILLOWVALE SQUARE<br>CONDOMINIUM UNIT A-<br>5 0000.00A RES USE CODE 550 |                             |             |               |                   |         |               |         |                     |              |      |
|  | 3,680  | 12,620                      | 16,300      |               |                   |         |               |         |                     |              |      |
|  | 3,680  | 12,100                      | 15,780      |               |                   |         |               |         |                     |              |      |
| 09-27-93 TRNSF FROM 06-099-0405.000  | BEANE, LOIS  |                             |             |               |                   |         |               |         |                     |              |      |
| BEANE, LOIS<br>RT. 2 WILLOWVALE<br>SOUTH POINT, OHIO 45680<br>PARCEL-ID 06-099-0405.000  | -00-00 WILLOWVALE SQUARE<br>CONDOMINIUM UNIT A-<br>5 0000.00A RES USE CODE 550 |                             |             |               |                   |         |               |         |                     |              |      |
| 09-27-93 TRNSF TO 06-099-0405.000  | 00 00 00<br>BACHTEL, CAROLE ANN  |                             |             |               |                   |         |               |         |                     |              |      |
| BORIGHT, JOHN M. & LUCINDA M.<br>RT 1 BOX 899<br>SOUTH POINT, OHIO 45680<br>PARCEL-ID 06-099-0406.000                                    | -00-00 WILLOWVALE SQUARE<br>CONDOMINIUM UNIT A-<br>6 0000.00A RES USE CODE 550 |                             |             |               |                   |         |               |         |                     |              |      |
| 05-04-93 TRNSF TO 06-099-0406.000  | 00 00 00<br>BELVILLE, BERNARD C & NAOMI  |                             |             |               |                   |         |               |         |                     |              |      |
| BELVILLE, BERNARD C & NAOMI J<br>7250 BAY ISLAND DR #172<br>SOUTH PASADENA, FL 33707<br>VOL 577 PG 776<br>PARCEL-ID 06-099-0406.000      | -00-00 WILLOWVALE SQUARE<br>CONDOMINIUM UNIT A-<br>6 0000.00A RES USE CODE 550 |                             |             |               |                   |         |               |         |                     |              |      |
|  | 3,680  | 15,720                      | 19,400      |               |                   |         |               |         |                     |              |      |
|  | 3,680  | 15,200                      | 18,880      |               |                   |         |               |         |                     |              |      |
| 05-04-93 TRNSF FROM 06-099-0406.000  | BORIGHT, JOHN M. & LUCINDA   |                             |             |               |                   |         |               |         |                     |              |      |

A-6 Willowvale Square  
S.P.O. 9.13.94  
Mark R. & Deborah A. Martin



TAX RATE 36.50  
A/R RED FACTOR 02.2860  
OTH RED FACTOR 04.1556

LAWRENCE  
TAX DISTRICT

GENERAL TAX LIST AND DUPLICATE OF REAL AND PUBLIC UTILITY PROPERTY  
COUNTY REAL ESTATE TAXES AND SPECIAL ASSESSMENTS  
06-FAYETTE TWP-DELTA S.D.

12/27/93

TAX YEAR 1993  
INTEREST RATE  
PAGE NO 847

| OWNER'S NAME<br>MAILING ADDRESS   | DESCRIPTION  |                  |   | TAXES CHARGED | DECEMBER<br>TAXES | PENALTY | JUNE<br>TAXES | PENALTY | TOTAL<br>DELINQUENT | C.D.<br>DATE | MEMO |
|---|--|------------------|---|---------------|-------------------|---------|---------------|---------|---------------------|--------------|------|
|   | LAND   | IMPROVEMENTS     | TOTAL VALUE   |               |                   |         |               |         |                     |              |      |
| THIMMES, GARY PAUL<br>RT. 2 BOX B-1<br>WILLOWVALE SQUARE<br>SOUTH POINT, OHIO 45680<br>VOL 494 PG 656<br>PARCEL-ID 06-099-0411.000    | -00-00 WILLOWVALE SQUARE CON<br>DUNIT 1 B<br>0000.00A          | RES USE CODE 550 | 3,680 14,530 18,210<br>HOMESITE VALUE LISTED BELOW<br>3,680 14,010 17,690 |               |                   |         |               |         |                     |              |      |
| GINN, HELEN S.<br>B-2 WILLOWVALE SQUARE<br>SOUTH POINT, OHIO 45680<br>VOL 551 PG 694<br>PARCEL-ID 06-099-0412.000                     | -00-00 WILLOWVALE SQUARE<br>COND. UNIT 2 B<br>0000.00A         | RES USE CODE 550 | 3,680 13,270 16,950   |               |                   |         |               |         |                     |              |      |
| ARHELGER, HOMER<br>B-3 WILLOWVALE SQ.<br>SOUTH POINT, OHIO 45680-000<br>VOL 439 PG 710<br>PARCEL-ID 06-099-0413.000                   | -00-00 WILLOWVALE SQUARE CON<br>DUNIT 3 B<br>0000.00A          | RES USE CODE 550 | 3,680 13,270 16,950<br>HOMESITE VALUE LISTED BELOW<br>3,680 12,750 16,430 |               |                   |         |               |         |                     |              |      |
| GRAHAM, ALFREDA W.<br>RT. 2<br>4 B WILLOWVALE SQ.<br>SOUTH POINT, OHIO 45680<br>VOL 535 PG 99<br>PARCEL-ID 06-099-0414.000            | -00-00 4-B WILLOWVALE SQUARE<br>CONDOMINIUM UNIT B<br>0000.00A | RES USE CODE 550 | 3,680 13,970 17,650<br>HOMESITE VALUE LISTED BELOW<br>3,680 13,450 17,130 |               |                   |         |               |         |                     |              |      |
| SPENCER, WAYNE H. & FERN H.<br>RT. 2 BOX B-5<br>SOUTH POINT, OHIO 45680<br>VOL 509 PG 224<br>PARCEL-ID 06-099-0415.000                | -00-00 WILLOWVALE SQUARE CON<br>DUNIT 5 B<br>0000.00A          | RES USE CODE 550 | 3,680 13,780 17,460<br>HOMESITE VALUE LISTED BELOW<br>3,680 13,260 16,940 |               |                   |         |               |         |                     |              |      |
| JAMES, JAMES H. & GERALDINE<br>RT. 2 B 6 WILLOWVALE SQ.<br>SOUTH POINT, OHIO 45680-000<br>VOL 479 PG 471<br>PARCEL-ID 06-099-0416.000 | -00-00 WILLOWVALE SQUARE CON<br>DUNIT 6 B<br>0000.00A          | RES USE CODE 550 | 3,680 15,640 19,320<br>HOMESITE VALUE LISTED BELOW<br>3,680 15,120 18,800 |               |                   |         |               |         |                     |              |      |
| DAMRON, DOROTHY L.<br>RT 2 C-1 WILLOWVALE<br>SOUTH POINT, OHIO 45680<br>VOL 560 PG 17<br>PARCEL-ID 06-099-0421.000                    | -00-00 WILLOWVALE SQUARE<br>COND. UNIT 1 C<br>0000.00A         | RES USE CODE 550 | 3,680 14,530 18,210   |               |                   |         |               |         |                     |              |      |
| JENKINS, CHEYRL ANNE<br>RT 2 WILLOWVALE SQ UNIT C<br>SOUTH POINT, OHIO 45680<br>VOL 567 PG 223<br>PARCEL-ID 06-099-0422.000           | -00-00 WILLOWVALE SQUARE<br>COND. UNIT 2 C<br>0000.00A         | RES USE CODE 550 | 3,680 14,120 17,800   |               |                   |         |               |         |                     |              |      |

TAX RATE 36.50  
A/R RED FACTOR 02.2860  
OTH RED FACTOR 04.1556

LAWRENCE  
TAX DISTRICT

GENERAL TAX LIST AND DUPLICATE OF REAL AND PUBLIC UTILITY PROPERTY  
COUNTY REAL ESTATE TAXES AND SPECIAL ASSESSMENTS  
06-FAYETTE TWP-DELTA S.D.

12/27/93

TAX YEAR 1993  
INTEREST RATE  
PAGE NO 848

| OWNER'S NAME<br>MAILING ADDRESS  | DESCRIPTION   |                  |   | TAXES CHARGED | DECEMBER<br>TAXES | PENALTY | JUNE<br>TAXES | PENALTY | TOTAL<br>DELINQUENT | C.D.<br>DATE | MEMO   |
|--|---|------------------|---|---------------|-------------------|---------|---------------|---------|---------------------|--------------|--|
|  | LAND  | IMPROVEMENTS     | TOTAL VALUE   |               |                   |         |               |         |                     |              |  |
| GALLAHER, RUTH A.<br>R. 2 C-3 WILLOWVALE SQ.<br>SOUTH POINT, OH. 45680-000<br>VOL 478 PG 37<br>PARCEL-ID 06-099-0423.000   | -00-00 WILLOWVALE SQUARE CON<br>DUNIT 3 C<br>0000.00A | RES USE CODE 550 | 3,680 15,230 18,910<br>HOMESITE VALUE LISTED BELOW<br>3,680 14,710 18,390 |               |                   |         |               |         |                     |              |  |
| CHRISTIAN, C. LARRY & ELEANORA<br>C.<br>RT. 2 C-4 WILLOWVALE SQ.<br>SOUTH POINT, OHIO 45680-0000<br>VOL 556 PG 791<br>PARCEL-ID 06-099-0424.000  | -00-00 WILLOWVALE SQUARE CON<br>DUNIT 4 C<br>0000.00A | RES USE CODE 550 | 3,680 14,420 18,100<br>HOMESITE VALUE LISTED BELOW<br>3,680 13,910 17,590 |               |                   |         |               |         |                     |              |  |
| EVANS, EDWARD J. II AND KING,<br>EDGAR A.<br>043<br>C/O ATLANTIC FINANCIAL<br>ONE PIEDMONT ROAD<br>P. O. BOX 2787<br>CHARLESTON, WEST VI 25330-0006<br>VOL 485 PG 292<br>PARCEL-ID 06-099-0425.000 | -00-00 WILLOWVALE SQUARE CON<br>DUNIT 5 C<br>0000.00A | RES USE CODE 550 | 3,680 11,130 14,810   |               |                   |         |               |         |                     |              |  |
| MILLER, W.R. & PATRICIA ANN<br>RT. 2 BOX C 6<br>SOUTH POINT, OHIO 45680<br>VOL 563 PG 217<br>PARCEL-ID 06-099-0426.000   | -00-00 WILLOWVALE SQUARE CON<br>DUNIT 6 C<br>0000.00A | RES USE CODE 550 | 3,680 13,960 17,640<br>HOMESITE VALUE LISTED BELOW<br>3,680 13,440 17,120 |               |                   |         |               |         |                     |              |  |
| DAMERON, JAMES L.<br>C/O JAMES L. DAMERON<br>334 W. 10TH AVE.<br>HUNTINGTON, W. VA. 25701-0000<br>VOL 456 PG 782<br>PARCEL-ID 06-099-0431.000  | -00-00 WILLOWVALE SQUARE CON<br>DUNIT 1 D<br>0000.00A | RES USE CODE 550 | 3,680 15,210 18,890   |               |                   |         |               |         |                     |              | Ruby J. Lowe   |
| CLAY, CHARLES T. JR.<br>RT. 2 WILLOWVALE SQ.<br>SOUTH POINT, OHIO 45680<br>VOL 418 PG 464<br>PARCEL-ID 06-099-0432.000   | -00-00 WILLOWVALE SQUARE CON<br>DUNIT 2 D<br>0000.00A | RES USE CODE 550 | 3,680 12,920 16,600<br>HOMESITE VALUE LISTED BELOW<br>3,680 12,400 16,080 |               |                   |         |               |         |                     |              |  |
| MALOTT, SYLVIA M.<br>RR 2 UNIT D-3<br>WELLVALE SQUARE<br>SOUTH POINT, OHIO 45680<br>VOL 551 PG 361 & 363<br>PARCEL-ID 06-099-0433.000  | -00-00 WILLOWVALE SQUARE CON<br>DUNIT 3 D<br>0000.00A | RES USE CODE 550 | 3,680 15,260 18,940<br>HOMESITE VALUE LISTED BELOW<br>3,680 14,690 18,370 |               |                   |         |               |         |                     |              |  |
| 09-13-93 320.42<br>WEBB, MARNIE AKA JAMES M. JR.<br>& TAMMY C.<br>RT R-5 WILLOWVALE SQ<br>SOUTH POINT, OHIO 45680-0000   | -00-00 WILLOWVALE SQUARE CON<br>DUNIT 4 D<br>0000.00A | RES USE CODE 550 |   |               |                   |         |               |         |                     |              | P.O. Box 418 Ches-o<br>Janet Dale Martin<br>JADETS USD 12.00<br>MARK K. MARTIN |

06-099-0434







| OWNER'S NAME<br>MAILING ADDRESS  | DESCRIPTION  |              |             | TAXES CHARGED | DECEMBER<br>TAXES | PENALTY | JUNE<br>TAXES | PENALTY | TOTAL<br>DELINQUENT | C.D.<br>DATE | MEMO |
|--|--|--------------|-------------|---------------|-------------------|---------|---------------|---------|---------------------|--------------|------|
|  | LAND   | IMPROVEMENTS | TOTAL VALUE |               |                   |         |               |         |                     |              |      |
| 02-16-93 TRNSF FROM 06-099-1100.000  | HOMESITE VALUE LISTED BELOW<br>4,620 11,690 16,310<br>ANDREWS, LAFONDA G.  |              |             |               |                   |         |               |         |                     |              |      |
| CARR, FRANCES T.<br>RT. 2 RIVER 9<br>SOUTH POINT OHIO 45680<br>VOL 489 PG 327<br>PARCEL-ID 06-099-1101.000   | 17-01-01 WILLOWVALE SQ.<br>RIVERFRONT COND UNIT R-<br>9 0000.00A RES USE CODE 550<br>6,300 24,740 31,040<br>HOMESITE VALUE LISTED BELOW<br>6,300 24,740 31,040 |              |             |               |                   |         |               |         |                     |              |      |
| KISER, CHARLES J. & FRANCES S.<br>022<br>C/O ATLANTIC FINANCIAL<br>ONE PIEDMONT ROAD<br>P. O. BOX 2787<br>CHARLESTON, WEST VI 25330-0006<br>VOL 535 PG 28<br>PARCEL-ID 06-099-1102.000 | 17-01-01 WILLOWVALE SQ RIVERFR<br>ONT CONDO UNIT R-10<br>RES USE CODE 550<br>00 00 00  |              |             |               |                   |         |               |         |                     |              |      |
| 11-04-93 TRNSF TO 06-099-1102.000  | MADER, PAUL H. & EMMA F.   |              |             |               |                   |         |               |         |                     |              |      |
| MADER, PAUL H. & EMMA F.<br>022<br>C/O TRANSAMERICA<br>REAL ESTATE TAX SERVICE<br>1105 SCHROCK RD SUITE 437<br>COLUMBUS, OHIO 43229<br>VOL 582 PG 515<br>PARCEL-ID 06-099-1102.000     | 17-01-01 WILLOWVALE SQ RIVERFR<br>ONT CONDO UNIT R-10<br>RES USE CODE 550<br>6,300 26,610 32,910<br>HOMESITE VALUE LISTED BELOW<br>6,300 26,610 32,910         |              |             |               |                   |         |               |         |                     |              |      |
| 11-04-93 TRNSF FROM 06-099-1102.000  | KISER, CHARLES J. & FRANC  |              |             |               |                   |         |               |         |                     |              |      |
| MARTINEZ, HECTOR J. & RITA<br>082<br>C/O TRANSAMERICA<br>REAL ESTATE TAX SERVICE<br>1105 SCHROCK RD SUITE 437<br>COLUMBUS, OHIO 43229<br>PARCEL-ID 06-099-1103.000                     | 17-01-01 WILLOWVALE SQ<br>RIVERFRONT COND UNIT R-<br>1 0000.00A RES USE CODE 550<br>00 00 00   |              |             |               |                   |         |               |         |                     |              |      |
| 08-12-93 TRNSF TO 06-099-1103.000  | MARTINEZ, RITA C.  |              |             |               |                   |         |               |         |                     |              |      |
| MARTINEZ, RITA C.<br>058<br>C/O STAR BANK<br>425 WALNUT STREET<br>P. O. BOX 1038<br>CINCINNATI, OHIO 45201-1038<br>VOL 580 PG 361<br>PARCEL-ID 06-099-1103.000                         | 17-01-01 WILLOWVALE SQ<br>RIVERFRONT COND UNIT R-<br>1 0000.00A RES USE CODE 550<br>6,300 25,360 31,660<br>HOMESITE VALUE LISTED BELOW<br>6,300 25,360 31,660  |              |             |               |                   |         |               |         |                     |              |      |
| 08-12-93 TRNSF FROM 06-099-1103.000  | MARTINEZ, HECTOR J. & RIT  |              |             |               |                   |         |               |         |                     |              |      |
| VEGA, ELMER T & MARY M<br>RT 2 R-12 WILLOWVALE SQ  | UNIT 12 WILLOWVALE SQ. RIVERFR<br>ONT CONDO. R17-T01-S01   |              |             |               |                   |         |               |         |                     |              |      |

| OWNER'S NAME<br>MAILING ADDRESS  | DESCRIPTION |              |  | TAXES CHARGED | DECEMBER<br>TAXES | PENALTY | JUNE<br>TAXES | PENALTY | TOTAL<br>DELINQUENT | C.D.<br>DATE | MEMO |
|--|-------------|--------------|--|---------------|-------------------|---------|---------------|---------|---------------------|--------------|------|
|  | LAND        | IMPROVEMENTS | TOTAL VALUE  |               |                   |         |               |         |                     |              |      |
| SOUTH POINT, OHIO 45680<br>VOL 563 PG 354<br>PARCEL-ID 06-099-1104.000   | 6,300       | 24,740       | RES USE CODE 550<br>31,040   |               |                   |         |               |         |                     |              |      |
| RED FOX INVESTMENT CORP.<br>RT 5 BOX 460<br>SOUTH POINT, OHIO 45680-000<br>VOL 574 PG 159<br>PARCEL-ID 06-099-1105.000                         | 6,300       | 24,950       | 17-01-01 WILLOWVALE SQ RIVERFR<br>ONT CONDO UNIT R-13<br>RES USE CODE 550<br>31,250  |               |                   |         |               |         |                     |              |      |
| 01-04-93 TRNSF FROM 06-099-1105.000  |             |              | WATTS, DONALD G. & BETTY   |               |                   |         |               |         |                     |              |      |
| WATTS, DONALD G. & BETTY ANN<br>RT. 2 U-R13 WILLOWVALE S<br>SOUTH POINT, OHIO 45680-000<br>PARCEL-ID 06-099-1105.000                           | 00          | 00           | 17-01-01 WILLOWVALE SQ RIVERFR<br>ONT CONDO UNIT R-13<br>RES USE CODE 550<br>00  |               |                   |         |               |         |                     |              |      |
| 01-04-93 TRNSF TO 06-099-1105.000  |             |              | RED FOX INVESTMENT CORP.   |               |                   |         |               |         |                     |              |      |
| HINSHAW, GREGORY E<br>RT. 2 BOX R-14<br>SOUTH POINT, OHIO 45680-000<br>PARCEL-ID 06-099-1106.000   | 00          | 00           | 17-1-1 WILLOWVALE SQ RIVERFRON<br>COND UNIT R-14<br>RES USE CODE 550<br>00   |               |                   |         |               |         |                     |              |      |
| 06-09-93 TRNSF TO 06-099-1106.000  |             |              | HINSHAW, EVAN B.   |               |                   |         |               |         |                     |              |      |
| HINSHAW, EVAN B.<br>RT. 2 BOX R-14<br>SOUTH POINT, OHIO 45680-000<br>VOL 578 PG 681<br>PARCEL-ID 06-099-1106.000                               | 6,300       | 25,870       | 17-1-1 WILLOWVALE SQ RIVERFRON<br>COND UNIT R-14<br>RES USE CODE 550<br>32,170   |               |                   |         |               |         |                     |              |      |
| 06-09-93 TRNSF FROM 06-099-1106.000  |             |              | HINSHAW, GREGORY E   |               |                   |         |               |         |                     |              |      |
| CRUICKSHANK, ROBERT G.<br>RT. 2 U-R15 WILLOWVALE SQ<br>SOUTH POINT, OHIO 45680-000<br>VOL 456 PG 270<br>PARCEL-ID 06-099-1107.000              | 6,300       | 25,360       | 17-01-01 WILLOWVALE SQ<br>RIVERFRONT COND UNIT R-<br>1 0000.00A RES USE CODE 550<br>31,660   |               |                   |         |               |         |                     |              |      |
| MININNI, FRANK J. & REANEY, BRIGITTE M.<br>RT. 2 U-R16 WILLOWVALE SQ<br>SOUTH POINT, OHIO 45680<br>VOL 557 PG 224<br>PARCEL-ID 06-099-1108.000 | 6,300       | 24,950       | 17-01-01 WILLOWVALE SQ<br>RIVERFRONT COND UNIT R-<br>1 0000.00A RES USE CODE 550<br>31,250<br>HOMESITE VALUE LISTED BELOW<br>6,300 24,950 31,250 |               |                   |         |               |         |                     |              |      |
| MCGUIRE, FRANCIS W.<br>ROUTE 2 WILLOWVALE SQ<br>SOUTH POINT, OHIO 45680<br>VOL 557 PG 181<br>PARCEL-ID 06-099-1109.000                         | 6,300       | 24,860       | 17-01-01 WILLOWVALE SQ<br>RIVERFRONT COND UNIT R-<br>1 0000.00A RES USE CODE 550<br>31,160   |               |                   |         |               |         |                     |              |      |
| 09-16-93 541.74  |             |              |  |               |                   |         |               |         |                     |              |      |

Robert A & Shirley M. Dawson-



[illegible][illegible]



[illegible]

| OWNER'S NAME<br>MAILING ADDRESS   | DESCRIPTION  |              |             | TAXES CHARGED  | DECEMBER<br>TAXES | PENALTY | JUNE<br>TAXES | PENALTY | TOTAL<br>DELINQUENT | C.D.<br>DATE | MEMO |
|---|--|--------------|-------------|--|-------------------|---------|---------------|---------|---------------------|--------------|------|
|   | LAND   | IMPROVEMENTS | TOTAL VALUE |  |                   |         |               |         |                     |              |      |
|   | HOMESITE VALUE LISTED BELOW<br>2,630 10,540 13,170   |              |             |  |                   |         |               |         |                     |              |      |
| FINLEY, MIKE<br>RT. 4, BOX 542<br>SOUTH POINT, OHIO 45680<br>VOL 519 PG 652<br>PARCEL-ID 06-100-0300.001                                  | 17-2-36 PT 6 N END, SW PT (TRA<br>CT A) 0.23ACS. RES USE CODE 510<br>1,400 6,480 7,880                           |              |             |  |                   |         |               |         |                     |              |      |
| FINLEY, MIKE<br>RT. 4, BOX 542<br>SOUTH POINT, OHIO 45680<br>VOL 525 PG 126<br>PARCEL-ID 06-100-0300.002                                  | 17-2-36 PT 6 N END, SW PT (TRA<br>CT B) 0.23ACS. RES USE CODE 510<br>1,260 8,920 10,180                          |              |             |  |                   |         |               |         |                     |              |      |
| HACKWORTH, DONALD & SHARON<br>RT. 4, BOX 378<br>SOUTH POINT, OHIO 45680<br>VOL 531 PG 100<br>PARCEL-ID 06-100-0300.003                    | 17-2-36 PT 6 N END, SW PT (TRA<br>CT C) 0.23ACS. RES USE CODE 500<br>940 00 940                                  |              |             |  |                   |         |               |         |                     |              |      |
| HAMILTON, DONALD C<br>RT 2 BOX 375<br>SOUTH POINT, OHIO 45680<br>VOL 573 PG 129<br>PARCEL-ID 06-100-0500.000                              | 17-01-01 17 236 6 PT N END 0.<br>23ACRES RES USE CODE 500<br>840 00 840  |              |             |  |                   |         |               |         |                     |              |      |
| EDWARDS, MARY ELIZABETH & ROBINS<br>1137 28TH ST.<br>HUNTINGTON, W. VA. 25705-0000<br>PARCEL-ID 06-100-0600.000                           | 17-01-01 17 236 6 PT. N END<br>0000.19A RES USE CODE 500<br>840 00 840   |              |             |  |                   |         |               |         |                     |              |      |
| MOORE, LAURA<br>RT. 2 BOX 428<br>SOUTH POINT, OH. 45680<br>VOL 530 PG 568<br>PARCEL-ID 06-100-0700.000                                    | 17-01-01 17 236 6 PT.<br>0001.50A RES USE CODE 510<br>2,780 680 3,460  |              |             |  |                   |         |               |         |                     |              |      |
| EVANS, VESSIE<br>RT. 1, BOX 101<br>SOUTH POINT, OHIO<br>PARCEL-ID 06-100-1000.000   | 17-01-01 17 236 6<br>ST. HY. EASE. NO. 73LA CEN. PT<br>0002.03A USE CODE 610<br>210 00 210                       |              |             |  |                   |         |               |         |                     |              |      |
| MCGINNIS INVESTMENT CORP. A<br>W. VA. CORP. C/O KERMIT MCGINNIS<br>P.O. BOX 1037<br>HUNTINGTON, W. VA. 25713<br>PARCEL-ID 06-100-1100.000 | 17-01-01 17 236 7 S END IN SE<br>CLINE IN SEC. 36<br>0002.58A COM USE CODE 400<br>20,320 00 20,320               |              |             |  |                   |         |               |         |                     |              |      |
| SMITH, ANNA M.<br>RT. 2 BOX 353<br>SOUTH POINT, OHIO 45680-0000<br>VOL 472 PG 407<br>PARCEL-ID 06-100-1200.000                            | 17-01-01 7 S END IN SEC. LINE<br>0000.42A RES USE CODE 510<br>1,540 25,570 27,110<br>HOMESITE VALUE LISTED BELOW |              |             | GRANTOR RES LIFE EX<br>Larry Jack & Florence Sue Smith - |                   |         |               |         |                     |              |      |



TAX RATE 36.50  
A/R RED FACTOR 02.2860  
OTH RED FACTOR 04.1556

LAWRENCE  
TAX DISTRICT

GENERAL TAX LIST AND DUPLICATE OF REAL AND PUBLIC UTILITY PROPERTY  
COUNTY REAL ESTATE TAXES AND SPECIAL ASSESSMENTS  
06-FAYETTE TWP-DELTA S.D.

12/27/93

TAX YEAR 1993  
INTEREST RATE  
PAGE NO 857

| OWNER'S NAME<br>MAILING ADDRESS   | DESCRIPTION  |              |             | TAXES CHARGED | DECEMBER<br>TAXES | PENALTY | JUNE<br>TAXES | PENALTY | TOTAL<br>DELINQUENT | C.D.<br>DATE | MEMO |
|---|--|--------------|-------------|---------------|-------------------|---------|---------------|---------|---------------------|--------------|------|
|   | LAND   | IMPROVEMENTS | TOTAL VALUE |               |                   |         |               |         |                     |              |      |
|   | 1,540  | 22,550       | 24,090      |               |                   |         |               |         |                     |              |      |
| MCGINNIS INVESTMENT CORP. A<br>W.VA. CORP. C/O KERMIT MCGINNIS<br>P.O. BOX 1037<br>HUNTINGTON, W. VA. 25713-0000<br>VOL 432 PG 326<br>PARCEL-ID 06-100-1300.000 | 17-01-01 17 236 7-8 SUBLOT<br>0000.38A<br>COM USE CODE 400                                     |              |             |               |                   |         |               |         |                     |              |      |
| MCGINNIS INVESTMENT CORP. A<br>W.VA. CORP. C/O KERMIT MCGINNIS<br>P.O. BOX 1037<br>HUNTINGTON, W. VA. 25113-0000<br>VOL 432 PG 326<br>PARCEL-ID 06-100-1400.000 | 17-01-01 17 236 7-8 SUBLOT 1 S<br>PT. ST. HY. EASE. NO. 74 LA<br>0000.95A<br>USE CODE 610      |              |             |               |                   |         |               |         |                     |              |      |
| BURLINGTON BAPTIST CHURCH<br>SOUTH POINT, OHIO<br>VOL 243 PG 261<br>PARCEL-ID 06-100-1410.000   | 17-01-01<br>0000.89A<br>USE CODE 685   |              |             |               |                   |         |               |         |                     |              |      |
| SMITH, FRANK D.<br>C/O TRUST DEPT-FIRST<br>HUNTINGTON NATIONAL BANK<br>P. O. BOX 179<br>HUNTINGTON, WV. 25705<br>VOL 308 PG 44<br>PARCEL-ID 06-100-1500.000     | 17-01-01 17 236 7-8 SUBLOT 5<br>PT.<br>0000.50A<br>COM USE CODE 400                            |              |             |               |                   |         |               |         |                     |              |      |
| TRUSTEES OF THE FIRST BAPTIST<br>CHURCH OF SYBENE, OHIO<br>RT. 1, BOX 242<br>SOUTH POINT, OHIO<br>VOL 361 PG 15<br>PARCEL-ID 06-100-1501.000                    | -00-00 PT LOT 5<br>0000.18A<br>USE CODE 685  |              |             |               |                   |         |               |         |                     |              |      |
| HOWARD, LORETTA<br>RT. 2 BOX 427<br>SOUTH POINT, OHIO 45680<br>VOL 542 PG 564<br>PARCEL-ID 06-100-1502.000  | -00-00 PT LOT 5 LESS 0.31 ACRE<br>S BAL= 0.41<br>RES USE CODE 510                              |              |             |               |                   |         |               |         |                     |              |      |
| HOWARD, ANGELA D.<br>ROUTE 2 BOX 427 B<br>SOUTH POINT, OHIO 45680<br>VOL 542 PG 561<br>PARCEL-ID 06-100-1502.001  | -00-00 PT LOT 5 PT 0.31 ACRES<br>RES USE CODE 510  |              |             |               |                   |         |               |         |                     |              |      |
| TRUSTEES OF THE FIRST BAPTIST<br>CHURCH OF SYBENE, OHIO<br>CHARLEY CK. RD.<br>SOUTH POINT, OHIO<br>VOL 361 PG 15<br>PARCEL-ID 06-100-1600.000                   | 17-01-01 17 236 7-8 S PT.<br>0000.26A<br>USE CODE 685  |              |             |               |                   |         |               |         |                     |              |      |
| HOWARD, LLOYD & MILDRED<br>RT. 2 BOX 426<br>SOUTH POINT, OHIO 45680-000<br>VOL 258 PG 240   | 17-01-01 17 236 7-8 PT. SUBLOT<br>5 PT. 50' ON CHARLEY CR. RD.<br>0000.31A<br>RES USE CODE 545 |              |             |               |                   |         |               |         |                     |              |      |

Debate - see 17-01-01 17 236 7-8 SUBLOT 5  
Duplicate - See Also  
Not 358 PG 44 - this volume  
but much - 53 due  
Should actually  
have been 50 due  
because the way only 50 due  
by amount 358 PG 44 + 50 due  
belonging to 50 due  
see Frank Smith folder  
also okay

BANK One, Portsmouth, NA - Lynn & Lynnette Hudnall  
42 W. Bowglan Dr.  
Huntington, W. Va. 25701

TAX RATE 36.50  
A/R RED FACTOR 02.2860  
OTH RED FACTOR 04.1556

LAWRENCE  
TAX DISTRICT

GENERAL TAX LIST AND DUPLICATE OF REAL AND PUBLIC UTILITY PROPERTY  
COUNTY REAL ESTATE TAXES AND SPECIAL ASSESSMENTS  
06-FAYETTE TWP-DELTA S.D.

12/27/93

TAX YEAR 1993  
INTEREST RATE  
PAGE NO 858

| OWNER'S NAME<br>MAILING ADDRESS   | DESCRIPTION  |              |             | TAXES CHARGED | DECEMBER<br>TAXES | PENALTY | JUNE<br>TAXES | PENALTY | TOTAL<br>DELINQUENT | C.D.<br>DATE | MEMO |
|---|--|--------------|-------------|---------------|-------------------|---------|---------------|---------|---------------------|--------------|------|
|   | LAND   | IMPROVEMENTS | TOTAL VALUE |               |                   |         |               |         |                     |              |      |
| PARCEL-ID 06-100-1700.000   | 1,490  | 60           | 1,550       |               |                   |         |               |         |                     |              |      |
| 09-13-93 20.13  | 1,490  | 60           | 1,550       |               |                   |         |               |         |                     |              |      |
| ADKINS, THELMA<br>RT. 2 BOX 422<br>SOUTH POINT, OH 45680-000<br>VOL 569 PG 54<br>PARCEL-ID 06-100-1800.000  | 17-01-01 17 236 7-8 SUBLOT 5 P<br>TS OF RD.<br>0000.50A<br>RES USE CODE 545                |              |             |               |                   |         |               |         |                     |              |      |
| SMITH, FRANK D. &<br>C/O VIRGINIA RUTHERFORD<br>C/O SOUTHERN HILLS DEV. CO.<br>P.O. BOX 8265<br>HUNTINGTON, W. VA. 25705<br>VOL 339 PG 641<br>PARCEL-ID 06-100-1900.000                                   | 17-01-01 17 02 36 PT LOT 6<br>N CEN PT OF GEORGE KOUNS E<br>S 0005.29A<br>AGR USE CODE 120 |              |             |               |                   |         |               |         |                     |              |      |
| FRANCHISE REALTY INTERSTATE<br>CORPORATION, AN ILL. CORP.<br>C/O MC DONALDS CORP.<br>034/0279<br>P.O. BOX 66207 AMF OHARE<br>CHICAGO, ILL. 60666-0000<br>PARCEL-ID 06-100-1901.000                        | 17-01-01 17 02 36 PT LOT 6<br>N CEN PT OF GEO KOUNS ESTATE<br>0000.30A<br>COM USE CODE 400 |              |             |               |                   |         |               |         |                     |              |      |
| BAPTIST CHURCH<br>VOL 431 PG 75<br>PARCEL-ID 06-100-2000.000  | 17-01-01 7-8<br>R. 17 T. 2 S. 36<br>0000.00A<br>USE CODE 685                               |              |             |               |                   |         |               |         |                     |              |      |
| INVESTORS REALTY CO.<br>C/O CASTO DEVELOPERS<br>C/O INVESTMENT ACC DIV. RM. 252<br>NEW YORK LIFE INC. CO.<br>51 MADISON AVENUE<br>NEW YORK, NEW YORK 10010<br>VOL 368 PG 274<br>PARCEL-ID 06-100-9900.000 | -00-00 K-MART SHOPPING CENTE<br>R<br>0015.00A<br>COM USE CODE 426                          |              |             |               |                   |         |               |         |                     |              |      |
| ADKINS, THELMA<br>RT. 2 BOX 422<br>SOUTH POINT, OHIO 45680-000<br>VOL 569 PG 54<br>PARCEL-ID 06-101-0100.000  | 17-01-01 17 236 7-8 SUBLOT 5 P<br>TS OF RD.<br>0000.50A<br>RES USE CODE 599                |              |             |               |                   |         |               |         |                     |              |      |
| HACKWORTH, CECIL & VIRGINIA<br>RT. 2 BOX 423<br>SOUTH POINT, OH. 45680-000<br>VOL 462 PG 595<br>PARCEL-ID 06-101-0200.000   | 17-01-01 17 236 7-8 SUBLOT 5 P<br>TS OF RD.<br>0000.25A<br>RES USE CODE 545                |              |             |               |                   |         |               |         |                     |              |      |
| TRS OF FIRST GLORIOUS CH GOD I<br>SOUTH POINT OHIO<br>VOL 358 PG 517  | -00-00<br>0000.01A<br>USE CODE 685   |              |             |               |                   |         |               |         |                     |              |      |

Cecil & Virginia Hackworth -

Frank's Monthly  
allow  
Zelda Jane Smith - Bank One, West Virginia, Huntington, N.A., Trustee

Cecil & Virginia Hackworth -











| OWNER'S NAME<br>MAILING ADDRESS   | DESCRIPTION  |              |             | TAXES CHARGED | DECEMBER<br>TAXES | PENALTY | JUNE<br>TAXES | PENALTY | TOTAL<br>DELINQUENT | C.D.<br>DATE | MEMO |
|---|--|--------------|-------------|---------------|-------------------|---------|---------------|---------|---------------------|--------------|------|
|   | LAND   | IMPROVEMENTS | TOTAL VALUE |               |                   |         |               |         |                     |              |      |
| 07-28-93 TRNSF TO 06-103-0400.000 WEBB, BILLY J. & MARTHA K   |  |              |             |               |                   |         |               |         |                     |              |      |
| WEBB, BILLY J. & MARTHA K.<br>RT 2 BOX 257<br>SOUTH POINT, OHIO 45680<br>VOL 580 PG 22<br>PARCEL-ID 06-103-0400.000   | -00-00 2 SCHNEIDER SUBDIV.<br>0000.00A RES USE CODE 510<br>4,120 17,720 21,840<br>HOMESITE VALUE LISTED BELOW<br>4,120 17,720 21,840 |              |             |               |                   |         |               |         |                     |              |      |
| 07-28-93 TRNSF FROM 06-103-0400.000 SWANN, THURSTON B. & HELE   |  |              |             |               |                   |         |               |         |                     |              |      |
| CLARKE, J. D. & ANNE SUE<br>HC73 BOX 2260<br>HAROLD, KY. 41635 41635<br>VOL 337 PG 63<br>PARCEL-ID 06-103-0500.000  | -00-00 3 SCHNEIDER SUBDIV.<br>0000.00A RES USE CODE 510<br>3,860 16,190 20,050<br>HOMESITE VALUE LISTED BELOW<br>3,860 16,190 20,050 |              |             |               |                   |         |               |         |                     |              |      |
| MCWHORTER, SHAUN M. & SARAH E.<br>008<br>C/O THE LEADER MORTGAGE CO.<br>SUITE 650<br>1015 EUCLID AVE.<br>CLEVELAND, OHIO 44115<br>VOL 534 PG 117<br>PARCEL-ID 06-103-0600.000 | -00-00 4 SCHNEIDER SUBDIV.<br>0000.00A RES USE CODE 510<br>3,860 17,160 21,020<br>HOMESITE VALUE LISTED BELOW<br>3,860 16,720 20,580 |              |             |               |                   |         |               |         |                     |              |      |
| WARD, THOMAS KEITH & MARILYN K<br>RT. 2, KIMBERLY LANE<br>SOUTH POINT, OHIO 45680<br>VOL 346 PG 332<br>PARCEL-ID 06-103-0700.000  | -00-00 5 SCHNEIDER SUBDIV.<br>0000.00A RES USE CODE 510<br>3,860 17,330 21,190<br>HOMESITE VALUE LISTED BELOW<br>3,860 17,330 21,190 |              |             |               |                   |         |               |         |                     |              |      |
| EVANS, ESSIE<br>RT. 2, BOX 261<br>SOUTH POINT, OHIO 45680-0000<br>VOL 524 PG 172<br>PARCEL-ID 06-103-0800.000   | -00-00 6 SCHNEIDER SUBDIV.<br>0000.00A RES USE CODE 510<br>3,860 15,750 19,610<br>HOMESITE VALUE LISTED BELOW<br>3,860 15,750 19,610 |              |             |               |                   |         |               |         |                     |              |      |
| KILBRETH, VERN & MEADOWS, PATRI<br>RT. 2 BOX 262<br>SOUTH POINT, OHIO 45680-0000<br>VOL 346 PG 105<br>PARCEL-ID 06-103-0900.000   | -00-00 7 SCHNEIDER SUBDIV.<br>0000.00A RES USE CODE 510<br>3,900 16,270 20,170<br>HOMESITE VALUE LISTED BELOW<br>3,900 16,270 20,170 |              |             |               |                   |         |               |         |                     |              |      |
| VEGA, ELMER T. & MARY N.<br>P.O. BOX 7785<br>HUNTINGTON, W. VA. 25777-000<br>VOL 582 PG 624<br>PARCEL-ID 06-103-1000.000  | -00-00 8 SCHNEIDER SUBDIV & PT<br>VACATED RIVER DR (4255 SQ FT)<br>RES USE CODE 500<br>4,280 00 4,280                                |              |             |               |                   |         |               |         |                     |              |      |
| VEGA, ELMER T. & MARY N.<br>P.O. BOX 7785<br>HUNTINGTON, W. VA. 25777-0000<br>VOL 429 PG 424  | -00-00 9 SCHNEIDER SUBDIV.<br>0000.00A RES USE CODE 500<br>2,870 00 2,870  |              |             |               |                   |         |               |         |                     |              |      |

12/21/93 PAGE NO 863

1000.001  
 P.O. Box 624 123.96x65  
 Ches. O. 9 PT Vac RIVER DRIVE  
 15x123.96  
 BAL. 17.11X 65.03  
 James M. Jr. & Tammy C Webb

Bal. 12-27-93  
 Matthew W. & Mary E. Harris

See 1992  
 Dup for plat

[illegible]



| OWNER'S NAME<br>MAILING ADDRESS  |  | DESCRIPTION                  |                            |             | TAXES CHARGED | DECEMBER<br>TAXES | PENALTY | JUNE<br>TAXES | PENALTY | TOTAL<br>DELINQUENT | C.D.<br>DATE | MEMO |
|--|--|------------------------------|----------------------------|-------------|---------------|-------------------|---------|---------------|---------|---------------------|--------------|------|
|  |  | LAND                         | IMPROVEMENTS               | TOTAL VALUE |               |                   |         |               |         |                     |              |      |
| RT. 2 BOX 268<br>SOUTH POINT, OHIO 45680<br>VOL 498 PG 292<br>PARCEL-ID 06-104-0100.000  |  | 0000.00A                     | RES USE CODE 510           |             |               |                   |         |               |         |                     |              |      |
|  |  | 3,820                        | 15,590                     | 19,410      |               |                   |         |               |         |                     |              |      |
| PRUNTY, W. MERTON &<br>SHEHL, PETER<br>430 6TH AVE.<br>HUNTINGTON, W.V.<br>VOL 456 PG 112<br>PARCEL-ID 06-104-0200.000               |  | -00-00 18 SCHNEIDER SUBDIV.  | PT 72.75' ON KIMBERLY LANE |             |               |                   |         |               |         |                     |              |      |
|  |  | 0000.00A                     | RES USE CODE 510           |             |               |                   |         |               |         |                     |              |      |
|  |  | 4,290                        | 16,470                     | 20,760      |               |                   |         |               |         |                     |              |      |
| MAYNARD, ANDREW<br>C/O NATIONAL CITY MORTGAGE<br>P.O. BOX 1024<br>DAYTON, OHIO 45401<br>VOL 568 PG 367<br>PARCEL-ID 06-104-0300.000  |  | -00-00 18 SCHNEIDER SUBDIV.  | 16'                        |             |               |                   |         |               |         |                     |              |      |
|  |  | 0000.00A                     | RES USE CODE 599           |             |               |                   |         |               |         |                     |              |      |
|  |  | 830                          | 2,760                      | 3,590       |               |                   |         |               |         |                     |              |      |
| MAYNARD, ANDREW<br>C/O NATIONAL CITY MORTGAGE<br>P. O. BOX 1024<br>DAYTON, OHIO 45401<br>VOL 568 PG 367<br>PARCEL-ID 06-104-0400.000 |  | -00-00 19 SCHNEIDER SUBDIV.  |                            |             |               |                   |         |               |         |                     |              |      |
|  |  | 0000.00A                     | RES USE CODE 510           |             |               |                   |         |               |         |                     |              |      |
|  |  | 3,360                        | 17,250                     | 20,610      |               |                   |         |               |         |                     |              |      |
|  |  | HOMESITE VALUE LISTED BELOW  |                            |             |               |                   |         |               |         |                     |              |      |
|  |  | 3,360                        | 17,250                     | 20,610      |               |                   |         |               |         |                     |              |      |
| JOY, JEFFERY T. & COBY L.<br>RT. 2 BOX 271<br>SOUTH POINT, OHIO 45680<br>VOL 579 PG 631<br>PARCEL-ID 06-104-0500.000                 |  | -00-00 20 SCHNEIDER SUBDIV.  |                            |             |               |                   |         |               |         |                     |              |      |
|  |  | 0000.00A                     | RES USE CODE 510           |             |               |                   |         |               |         |                     |              |      |
|  |  | 3,280                        | 15,800                     | 19,080      |               |                   |         |               |         |                     |              |      |
|  |  | HOMESITE VALUE LISTED BELOW  |                            |             |               |                   |         |               |         |                     |              |      |
|  |  | 3,280                        | 15,800                     | 19,080      |               |                   |         |               |         |                     |              |      |
| 07-19-93 TRNSF FROM 06-104-0500.000  |  | PERSINGER, HAVANNA CAROL     |                            |             |               |                   |         |               |         |                     |              |      |
| PERSINGER, HAVANNA CAROL<br>RT. 2 BOX 271<br>SOUTH POINT, OHIO 45680<br>VOL 549 PG 627<br>PARCEL-ID 06-104-0500.000                  |  | -00-00 20 SCHNEIDER SUBDIV.  |                            |             |               |                   |         |               |         |                     |              |      |
|  |  | 0000.00A                     | RES USE CODE 510           |             |               |                   |         |               |         |                     |              |      |
|  |  | 00                           | 00                         | 00          |               |                   |         |               |         |                     |              |      |
| 07-19-93 TRNSF TO 06-104-0500.000  |  | JOY, JEFFERY T. & COBY L.    |                            |             |               |                   |         |               |         |                     |              |      |
| BLAZER, JOYCE A.<br>RT. 2 BOX 273<br>SOUTH POINT, OHIO 45680<br>VOL 535 PG 694<br>PARCEL-ID 06-104-0700.000                          |  | -00-00 1 WILLOW VALE ESTATES |                            |             |               |                   |         |               |         |                     |              |      |
|  |  | 0000.00A                     | RES USE CODE 510           |             |               |                   |         |               |         |                     |              |      |
|  |  | 3,270                        | 18,720                     | 21,990      |               |                   |         |               |         |                     |              |      |
|  |  | HOMESITE VALUE LISTED BELOW  |                            |             |               |                   |         |               |         |                     |              |      |
|  |  | 3,270                        | 18,720                     | 21,990      |               |                   |         |               |         |                     |              |      |
| BLAZER, JOYCE A.<br>RT. 2 BOX 273<br>SOUTH POINT, OH. 45680<br>VOL 535 PG 694<br>PARCEL-ID 06-104-0800.000                           |  | -00-00 2 WILLOW VALE ESTATES |                            |             |               |                   |         |               |         |                     |              |      |
|  |  | 0000.00A                     | RES USE CODE 500           |             |               |                   |         |               |         |                     |              |      |
|  |  | 1,350                        | 00                         | 1,350       |               |                   |         |               |         |                     |              |      |
| BLAZER, JOYCE A.<br>RT. 2 BOX 273<br>SOUTH POINT, OH. 45680<br>VOL 535 PG 694<br>PARCEL-ID 06-104-0900.000                           |  | -00-00 3 WILLOW VALE ESTATES |                            |             |               |                   |         |               |         |                     |              |      |
|  |  | 0000.00A                     | RES USE CODE 500           |             |               |                   |         |               |         |                     |              |      |
|  |  | 1,730                        | 00                         | 1,730       |               |                   |         |               |         |                     |              |      |

[illegible]



TAX RATE 36.50  
A/R RED FACTOR 02.2860  
OTH RED FACTOR 04.1556

LAWRENCE  
TAX DISTRICT

GENERAL TAX LIST AND DUPLICATE OF REAL AND PUBLIC UTILITY PROPERTY  
COUNTY REAL ESTATE TAXES AND SPECIAL ASSESSMENTS  
06-FAYETTE TWP-DELTA S.D.

12/27/93  
TAX YEAR 1993  
INTEREST RATE  
PAGE NO 867

| OWNER'S NAME<br>MAILING ADDRESS  | DESCRIPTION                       |   |                  | TAXES CHARGED | DECEMBER<br>TAXES | PENALTY | JUNE<br>TAXES | PENALTY | TOTAL<br>DELINQUENT | C.D.<br>DATE | MEMO |
|--|-----------------------------------|---|------------------|---------------|-------------------|---------|---------------|---------|---------------------|--------------|------|
|  | LAND                              | IMPROVEMENTS                                | TOTAL VALUE      |               |                   |         |               |         |                     |              |      |
| SOUTH POINT, OHIO 45680<br>VOL 532 PG 742<br>PARCEL-ID 06-104-1800.000   | 0000.00A                          | RES USE CODE 510                            |                  |               |                   |         |               |         |                     |              |      |
|  | 5,470                             | 24,230                                      | 29,700           |               |                   |         |               |         |                     |              |      |
|  | HOMESITE VALUE LISTED BELOW       |   |                  |               |                   |         |               |         |                     |              |      |
|  | 5,470                             | 24,230                                      | 29,700           |               |                   |         |               |         |                     |              |      |
| MEYERS, RICHARD & LINDA<br>P. O. BOX 306<br>CHESAPEAKE, OHIO 45619<br>VOL 492 PG 818<br>PARCEL-ID 06-105-0100.000  | -00-00 13 WILLOW VALE ESTATE<br>S | 0000.00A                                    | RES USE CODE 510 |               |                   |         |               |         |                     |              |      |
|  | 00                                | 00  | 00               |               |                   |         |               |         |                     |              |      |
| 11-16-93 TRNSF FROM 06-105-0100.000<br>11-16-93 TRNSF TO 06-105-0100.000   | 0000.000                          | HICKMAN, RICHARD L.<br>HICKMAN, GLORIA JEAN |                  |               |                   |         |               |         |                     |              |      |
| HICKMAN, RICHARD L.<br>P. O. BOX 306<br>CHESAPEAKE, OHIO 45619<br>VOL 492 PG 818<br>PARCEL-ID 06-105-0100.000  | -00-00 13 WILLOW VALE ESTATE<br>S | 0000.00A                                    | RES USE CODE 510 |               |                   |         |               |         |                     |              |      |
|  | 00                                | 00  | 00               |               |                   |         |               |         |                     |              |      |
| 11-16-93 TRNSF TO 06-105-0100.000  | 0000.000                          | MEYERS, RICHARD & LINDA                     |                  |               |                   |         |               |         |                     |              |      |
| HICKMAN, GLORIA JEAN<br>P. O. BOX 306<br>CHESAPEAKE, OHIO 45619<br>VOL 582 PG 665,667<br>PARCEL-ID 06-105-0100.000   | -00-00 13 WILLOW VALE ESTATE<br>S | 0000.00A                                    | RES USE CODE 510 |               |                   |         |               |         |                     |              |      |
|  | 5,470                             | 17,110                                      | 22,580           |               |                   |         |               |         |                     |              |      |
| 11-16-93 TRNSF FROM 06-105-0100.000  | 0000.000                          | MEYERS, RICHARD & LINDA                     |                  |               |                   |         |               |         |                     |              |      |
| DOAK, VERNON AND ALOMA S.<br>019<br>C/O SOURCE ONE MORTGAGE SE CO<br>27555 FARMINGTON ROAD<br>P. O. BOX 1800<br>FARMINGTON HILLS, M 48018<br>VOL 513 PG 436<br>PARCEL-ID 06-105-0200.000 | -00-00 14 WILLOW VALE ESTATE<br>S | 0000.00A                                    | RES USE CODE 510 |               |                   |         |               |         |                     |              |      |
|  | 5,470                             | 23,030                                      | 28,500           |               |                   |         |               |         |                     |              |      |
|  | HOMESITE VALUE LISTED BELOW       |   |                  |               |                   |         |               |         |                     |              |      |
|  | 5,470                             | 23,030                                      | 28,500           |               |                   |         |               |         |                     |              |      |
| RAKES, RICKY & MEREDITH<br>C/O GEORGE PORTER<br>RT. 2 BOX 286<br>SOUTH POINT, OHIO 45680-0000<br>VOL 447 PG 29<br>PARCEL-ID 06-105-0300.000  | -00-00 15 WILLOW VALE ESTATE<br>S | 0000.00A                                    | RES USE CODE 510 |               |                   |         |               |         |                     |              |      |
|  | 4,000                             | 14,480                                      | 18,480           |               |                   |         |               |         |                     |              |      |
|  | HOMESITE VALUE LISTED BELOW       |   |                  |               |                   |         |               |         |                     |              |      |
|  | 4,000                             | 14,480                                      | 18,480           |               |                   |         |               |         |                     |              |      |
| BOLEY, HAROLD E.<br>RT. 2 BOX 281<br>SOUTH POINT, OHIO 45680<br>VOL 568 PG 466<br>PARCEL-ID 06-105-0400.000  | -00-00 16 WILLOW VALE ESTATE<br>S | 0000.00A                                    | RES USE CODE 500 |               |                   |         |               |         |                     |              |      |
|  | 3,520                             | 00  | 3,520            |               |                   |         |               |         |                     |              |      |
| BOLEY, HAROLD E.<br>RT. 2 BOX 281<br>SOUTH POINT, OHIO 45680-000<br>VOL 568 PG 466   | -00-00 17 WILLOW VALE ESTATE<br>S | 0000.00A                                    | RES USE CODE 510 |               |                   |         |               |         |                     |              |      |

TAX RATE 36.50  
A/R RED FACTOR 02.2860  
OTH RED FACTOR 04.1556

LAWRENCE  
TAX DISTRICT

GENERAL TAX LIST AND DUPLICATE OF REAL AND PUBLIC UTILITY PROPERTY  
COUNTY REAL ESTATE TAXES AND SPECIAL ASSESSMENTS  
06-FAYETTE TWP-DELTA S.D.

12/27/93  
TAX YEAR 1993  
INTEREST RATE  
PAGE NO 868

| OWNER'S NAME<br>MAILING ADDRESS   | DESCRIPTION   |                           |                  | TAXES CHARGED | DECEMBER<br>TAXES | PENALTY | JUNE<br>TAXES | PENALTY | TOTAL<br>DELINQUENT | C.D.<br>DATE | MEMO |
|---|---|---------------------------|------------------|---------------|-------------------|---------|---------------|---------|---------------------|--------------|------|
|   | LAND  | IMPROVEMENTS              | TOTAL VALUE      |               |                   |         |               |         |                     |              |      |
| PARCEL-ID 06-105-0500.000   | 3,520   | 19,950                    | 23,470           |               |                   |         |               |         |                     |              |      |
|   | HOMESITE VALUE LISTED BELOW                               |                           |                  |               |                   |         |               |         |                     |              |      |
|   | 3,520   | 19,500                    | 23,020           |               |                   |         |               |         |                     |              |      |
| TAYLOR, GARY J. AND MYRA E.<br>013<br>224-A WILLOWVALE EST.<br>SOUTH POINT, OHIO<br>VOL 416 PG 500<br>PARCEL-ID 06-105-0600.000 | -00-00 18 WILLOW VALE ESTATE<br>S<br>WILLOW<br>V 0000.00A | RES USE CODE 510          |                  |               |                   |         |               |         |                     |              |      |
|   | 3,520   | 15,680                    | 19,200           |               |                   |         |               |         |                     |              |      |
|   | HOMESITE VALUE LISTED BELOW                               |                           |                  |               |                   |         |               |         |                     |              |      |
|   | 3,520   | 15,680                    | 19,200           |               |                   |         |               |         |                     |              |      |
| EVANS, CHARLES D. & DOROTHY MA<br>RT. 2, BOX 276<br>SOUTH POINT, OHIO 45680<br>PARCEL-ID 06-105-0700.000                        | -00-00 19 WILLOW VALE ESTATE<br>S                         | 0000.00A                  | RES USE CODE 510 |               |                   |         |               |         |                     |              |      |
|   | 00  | 00                        | 00               |               |                   |         |               |         |                     |              |      |
| 07-15-93 TRNSF TO 06-105-0700.000   | 0000.000  | SWANN, HELEN F.           |                  |               |                   |         |               |         |                     |              |      |
| SWANN, HELEN F.<br>RT. 2, BOX 276<br>SOUTH POINT, OHIO 45680<br>VOL 579 PG 604<br>PARCEL-ID 06-105-0700.000                     | -00-00 19 WILLOW VALE ESTATE<br>S                         | 0000.00A                  | RES USE CODE 510 |               |                   |         |               |         |                     |              |      |
|   | 3,520   | 17,900                    | 21,420           |               |                   |         |               |         |                     |              |      |
|   | HOMESITE VALUE LISTED BELOW                               |                           |                  |               |                   |         |               |         |                     |              |      |
|   | 3,520   | 14,270                    | 17,790           |               |                   |         |               |         |                     |              |      |
| 07-15-93 TRNSF FROM 06-105-0700.000   | 0000.000  | EVANS, CHARLES D. & DOROT |                  |               |                   |         |               |         |                     |              |      |
| BLAZER, JOYCE A.<br>RT. 2 BOX 273<br>SOUTH POINT, OHIO 45680<br>VOL 535 PG 694<br>PARCEL-ID 06-105-0800.000                     | -00-00 20 WILLOW VALE ESTATE<br>S                         | 0000.00A                  | RES USE CODE 599 |               |                   |         |               |         |                     |              |      |
|   | 2,570   | 00                        | 2,570            |               |                   |         |               |         |                     |              |      |
| BLAZER, JOYCE A.<br>RT. 2 BOX 273<br>SOUTH POINT, OHIO<br>VOL 535 PG 694<br>PARCEL-ID 06-105-0900.000                           | -00-00 21 WILLOW VALE ESTATE<br>S                         | 0000.00A                  | RES USE CODE 500 |               |                   |         |               |         |                     |              |      |
|   | 2,290   | 00                        | 2,290            |               |                   |         |               |         |                     |              |      |
| BAISDEN, SHELBY J.<br>RT. 2, BOX 4444<br>SOUTH POINT, OH. 45680<br>VOL 497 PG 750<br>PARCEL-ID 06-106-0300.000                  | -00-00 1 HALL HAVEN SUBDIV.<br>S 1/2 VIOLET ST.           | 0000.00A                  | RES USE CODE 510 |               |                   |         |               |         |                     |              |      |
|   | 1,230   | 13,310                    | 14,540           |               |                   |         |               |         |                     |              |      |
| SUITER, CHARLES & JUDITH<br>RT. 2 BOX 440<br>SOUTH POINT, OHIO 45680-000<br>VOL 361 PG 109<br>PARCEL-ID 06-106-0400.000         | -00-00 2 HALL HAVEN SUBDIV.<br>S 1/2 VIOLET ST.           | 0000.00A                  | RES USE CODE 500 |               |                   |         |               |         |                     |              |      |
|   | 250   | 00                        | 250              |               |                   |         |               |         |                     |              |      |
| SUITER, CHARLES WILLIAM & JUDITH<br>RT. 2 BOX 440<br>SOUTH POINT, OHIO 45680-000<br>VOL 329 PG 122                              | -00-00 3 HALL HAVEN SUB DIV W<br>1/2 & S 1/2 OF VIOLET ST | 0000.00A                  | RES USE CODE 510 |               |                   |         |               |         |                     |              |      |



TAX RATE 36.50  
A/R RED FACTOR 02.2860  
OTH RED FACTOR 04.1556

LAWRENCE  
TAX DISTRICT

GENERAL TAX LIST AND DUPLICATE OF REAL AND PUBLIC UTILITY PROPERTY  
COUNTY REAL ESTATE TAXES AND SPECIAL ASSESSMENTS  
06-FAYETTE TWP-DELTA S.D.

12/27/93

TAX YEAR 1993  
INTEREST RATE  
PAGE NO 869

| OWNER'S NAME<br>MAILING ADDRESS  | DESCRIPTION                  |   |                  | TAXES CHARGED | DECEMBER<br>TAXES | PENALTY | JUNE<br>TAXES | PENALTY | TOTAL<br>DELINQUENT | C.D.<br>DATE | MEMO |
|--|------------------------------|---|------------------|---------------|-------------------|---------|---------------|---------|---------------------|--------------|------|
|  | LAND                         | IMPROVEMENTS  | TOTAL VALUE      |               |                   |         |               |         |                     |              |      |
| PARCEL-ID 06-106-0500.000  | 1,400                        | 14,970  | 16,370           |               |                   |         |               |         |                     |              |      |
|  | HOMESITE VALUE LISTED BELOW  |   |                  |               |                   |         |               |         |                     |              |      |
|  | 1,400                        | 14,970  | 16,370           |               |                   |         |               |         |                     |              |      |
| BAISDEN, SHELBY J.<br>R. 2 BOX 444<br>SOUTH POINT, OHIO 45680<br>VOL 497 PG 750<br>PARCEL-ID 06-106-0600.000   | 4                            | HALL HAVEN S.D. & N1/2 VACAT<br>ED VIOLET STREET              | RES USE CODE 500 |               |                   |         |               |         |                     |              |      |
|  | 1,230                        | 00  | 1,230            |               |                   |         |               |         |                     |              |      |
| SUITER, CHARLES W. & JUDY KAY<br>RT. 2 BOX 440<br>SOUTH POINT, OHIO 45680<br>VOL 451 PG 86<br>PARCEL-ID 06-106-0700.000  | -00-00                       | HALL HAVEN SUB DIV & N<br>1/2 OF VIOLET ST                    | RES USE CODE 500 |               |                   |         |               |         |                     |              |      |
|  | 250                          | 00  | 250              |               |                   |         |               |         |                     |              |      |
| SUITER, CHARLES & JUDITH K.<br>RT. 2 BOX 440<br>SOUTH POINT, OHIO 45680-000<br>VOL 335 PG 635<br>PARCEL-ID 06-106-0800.000   | -00-00                       | 6 HALL HAVEN SUB DIV N<br>1/2 OF VIOLET ST                    | RES USE CODE 500 |               |                   |         |               |         |                     |              |      |
|  | 250                          | 00  | 250              |               |                   |         |               |         |                     |              |      |
| FULLER, RAYMOND & ROSEMARY<br>CITIZENS MORTGAGE CORP.<br>006<br>C/O T R T S DATA SERVICES<br>2401 WEST HASSELL RD.<br>SUITE 1510<br>HOFFMAN, ILL 60195-2001<br>VOL 400 PG 334<br>PARCEL-ID 06-106-0900.000 | -00-00                       | 7 HALL HAVEN SUBDIV.<br>W PT & E PT OF VIOLET ST.<br>0000.00A | RES USE CODE 510 |               |                   |         |               |         |                     |              |      |
|  | 1,690                        | 8,900   | 10,590           |               |                   |         |               |         |                     |              |      |
|  | 1,690                        | 8,900   | 10,590           |               |                   |         |               |         |                     |              |      |
| WEBB, MARSHA R<br>3 LOST FOREST<br>CANDLER, NC 28715<br>VOL 578 PG 829<br>PARCEL-ID 06-106-1000.000  | -00-00                       | 7 HALL HAVEN SUBDIV.<br>E PT&PT OF VIOLET ST.<br>0000.00A     | RES USE CODE 510 |               |                   |         |               |         |                     |              |      |
|  | 760                          | 9,700   | 10,460           |               |                   |         |               |         |                     |              |      |
|  | 760                          | 9,560   | 10,320           |               |                   |         |               |         |                     |              |      |
| 06-15-93 TRNSF FROM 06-106-1000.000  | ADKINS, AUSTIN               |   |                  |               |                   |         |               |         |                     |              |      |
| ADKINS, AUSTIN<br>RT 1 BOX 177-A<br>NEW PLYMOUTH, OHIO 45654<br>VOL 569 PG 299<br>PARCEL-ID 06-106-1000.000  | -00-00                       | 7 HALL HAVEN SUBDIV.<br>E PT&PT OF VIOLET ST.<br>0000.00A     | RES USE CODE 510 |               |                   |         |               |         |                     |              |      |
|  | 00                           | 00  | 00               |               |                   |         |               |         |                     |              |      |
| 06-15-93 TRNSF TO 06-106-1000.000  | WEBB, MARSHA R               |   |                  |               |                   |         |               |         |                     |              |      |
| JOHNSON, BRUCE LYNN & SHEILA K<br>AY<br>RT 2 BOX 71<br>SOUTH POINT, OHIO 45680<br>VOL 537 PG 720<br>PARCEL-ID 06-106-1200.000  | -00-00                       | 3 GLENROY SUBDIVISION<br>0000.00A                             | RES USE CODE 510 |               |                   |         |               |         |                     |              |      |
|  | 2,510                        | 8,510   | 11,020           |               |                   |         |               |         |                     |              |      |
|  | 2,510                        | 8,510   | 11,020           |               |                   |         |               |         |                     |              |      |
| PAULEY, LANCE D. & DONNA J.  | -00-00 4 GLENROY SUBDIVISION |   |                  |               |                   |         |               |         |                     |              |      |

TAX RATE 36.50  
A/R RED FACTOR 02.2860  
OTH RED FACTOR 04.1556

LAWRENCE  
TAX DISTRICT

GENERAL TAX LIST AND DUPLICATE OF REAL AND PUBLIC UTILITY PROPERTY  
COUNTY REAL ESTATE TAXES AND SPECIAL ASSESSMENTS  
06-FAYETTE TWP-DELTA S.D.

12/27/93

TAX YEAR 1993  
INTEREST RATE  
PAGE NO 870

| OWNER'S NAME<br>MAILING ADDRESS   | DESCRIPTION |                                    |                  | TAXES CHARGED | DECEMBER<br>TAXES | PENALTY | JUNE<br>TAXES | PENALTY | TOTAL<br>DELINQUENT | C.D.<br>DATE | MEMO |
|---|-------------|------------------------------------|------------------|---------------|-------------------|---------|---------------|---------|---------------------|--------------|------|
|   | LAND        | IMPROVEMENTS                       | TOTAL VALUE      |               |                   |         |               |         |                     |              |      |
| RT. 2 BOX 73<br>SOUTH POINT, OHIO 45680-0000<br>VOL 376 PG 220<br>PARCEL-ID 06-106-1300.000   | 0000.00A    | RES USE CODE 510                   |                  |               |                   |         |               |         |                     |              |      |
|   | 1,410       | 15,620                             | 17,030           |               |                   |         |               |         |                     |              |      |
|   | 1,410       | 15,620                             | 17,030           |               |                   |         |               |         |                     |              |      |
| PAULEY, LANCE D. & DONNA J.<br>RT. 2 BOX 73<br>SOUTH POINT, OHIO 45680-000<br>VOL 376 PG 220<br>PARCEL-ID 06-106-1400.000             | -00-00      | 5 GLENROY SUBDIVISION<br>W1/2      | RES USE CODE 500 |               |                   |         |               |         |                     |              |      |
|   | 1,330       | 00                                 | 1,330            |               |                   |         |               |         |                     |              |      |
| GREEN, CRAYTON L. & MELBA G.<br>RT. 2 BOX 75<br>SOUTH POINT, OHIO 45680<br>VOL 273 PG 6<br>PARCEL-ID 06-106-1500.000                  | -00-00      | 5 GLENROY SUBDIVISION<br>E1/2      | RES USE CODE 500 |               |                   |         |               |         |                     |              |      |
|   | 1,200       | 00                                 | 1,200            |               |                   |         |               |         |                     |              |      |
| GREEN, CRAYTON L. & MELBA G.<br>RT. 2 BOX 75<br>SOUTH POINT, OHIO 45680<br>VOL 273 PG 6<br>PARCEL-ID 06-106-1600.000                  | -00-00      | 6 GLENROY SUBDIVISION<br>0000.00A  | RES USE CODE 510 |               |                   |         |               |         |                     |              |      |
|   | 2,670       | 14,420                             | 17,090           |               |                   |         |               |         |                     |              |      |
|   | 2,670       | 14,420                             | 17,090           |               |                   |         |               |         |                     |              |      |
| KEENEY, VIRGINIA E. & PHILIP H<br>RT. 2 BOX 115<br>SOUTH POINT, OHIO 45680<br>VOL 445 PG 260<br>PARCEL-ID 06-106-1700.000             | -00-00      | 7 GLENROY SUBDIVISION<br>0000.00A  | RES USE CODE 510 |               |                   |         |               |         |                     |              |      |
|   | 2,570       | 13,120                             | 15,690           |               |                   |         |               |         |                     |              |      |
|   | 2,570       | 13,120                             | 15,690           |               |                   |         |               |         |                     |              |      |
| KEENEY, VIRGINIA E. & PHILIP H<br>RT. 2 BOX 115<br>SOUTH POINT, OHIO 45680<br>VOL 445 PG 260<br>PARCEL-ID 06-106-1800.000             | -00-00      | 8 GLENROY SUBDIVISION<br>N 1/2     | RES USE CODE 500 |               |                   |         |               |         |                     |              |      |
|   | 1,290       | 00                                 | 1,290            |               |                   |         |               |         |                     |              |      |
| BLAKE, DONALD A. AND GARNET M.<br>RT. 2 BOX 113<br>SOUTH POINT, OHIO 45680-000<br>VOL 413 PG 267<br>PARCEL-ID 06-107-0100.000         | -00-00      | 8 GLENROY SUBDIVISION<br>S 1/2     | RES USE CODE 510 |               |                   |         |               |         |                     |              |      |
|   | 1,290       | 12,620                             | 13,910           |               |                   |         |               |         |                     |              |      |
|   | 1,290       | 12,620                             | 13,910           |               |                   |         |               |         |                     |              |      |
| BLAKE, DONALD A. AND GARNET M.<br>RT. 2 BOX 113<br>SOUTH POINT, OHIO 45680-000<br>VOL 413 PG 267<br>PARCEL-ID 06-107-0200.000         | -00-00      | 9 GLENROY SUBDIVISION<br>PT. N 45° | RES USE CODE 500 |               |                   |         |               |         |                     |              |      |
|   | 1,930       | 00                                 | 1,930            |               |                   |         |               |         |                     |              |      |
| BITTENBENDER, ROBERT A. &<br>BETTY J.<br>RT. 2 BOX 111<br>SOUTH POINT, OHIO 45680-0000<br>VOL 450 PG 757<br>PARCEL-ID 06-107-0300.000 | -00-00      | 9 GLENROY SUBDIVISION<br>S 15°     | RES USE CODE 500 |               |                   |         |               |         |                     |              |      |
|   | 640         | 00                                 | 640              |               |                   |         |               |         |                     |              |      |







[illegible][illegible]



| OWNER'S NAME<br>MAILING ADDRESS   | DESCRIPTION                            |                  |             | TAXES CHARGED | DECEMBER TAXES | PENALTY | JUNE TAXES | PENALTY | TOTAL DELINQUENT | C.D. DATE | MEMO |
|---|--|------------------|-------------|---------------|----------------|---------|------------|---------|------------------|-----------|------|
|   | LAND                                   | IMPROVEMENTS     | TOTAL VALUE |               |                |         |            |         |                  |           |      |
| C/O THE LEADER MORTGAGE CO.<br>SUITE 650<br>1015 EUCLID AVE.<br>CLEVELAND, OHIO 44115<br>VOL 545 PG 61<br>PARCEL-ID 06-108-1200.000 | 0000.00A                               | RES USE CODE 510 |             |               |                |         |            |         |                  |           |      |
|   | 2,910                                  | 15,310           | 18,220      |               |                |         |            |         |                  |           |      |
|   | HOMESITE VALUE LISTED BELOW            |                  |             |               |                |         |            |         |                  |           |      |
|   | 2,910                                  | 15,310           | 18,220      |               |                |         |            |         |                  |           |      |
| VEGA, ELMER T AND MARY M<br>P.O. BOX 7785<br>HUNTINGTON, W.VA. 25777<br>PARCEL-ID 06-108-1300.000                                   | -00-00 6 GLENROY SUBDIVISION<br>NO. 2  |                  |             |               |                |         |            |         |                  |           |      |
|   | 0000.00A                               | RES USE CODE 500 |             |               |                |         |            |         |                  |           |      |
|   | 00                                     | 00               | 00          |               |                |         |            |         |                  |           |      |
| 08-20-93 TRNSF TO 06-108-1300.000   | MCFANN, RICHARD E. & MARY              |                  |             |               |                |         |            |         |                  |           |      |
| MCFANN, RICHARD E. & MARY C.<br>403 4TH ST E<br>SOUTH POINT, OHIO 45680<br>VOL 580 PG 539<br>PARCEL-ID 06-108-1300.000              | -00-00 6 GLENROY SUBDIVISION<br>NO. 2  |                  |             |               |                |         |            |         |                  |           |      |
|   | 0000.00A                               | RES USE CODE 500 |             |               |                |         |            |         |                  |           |      |
|   | 2,180                                  | 00               | 2,180       |               |                |         |            |         |                  |           |      |
| 08-20-93 TRNSF FROM 06-108-1300.000   | VEGA, ELMER T AND MARY M               |                  |             |               |                |         |            |         |                  |           |      |
| VEGA, CARLOS AND SHERRY<br>P.O. BOX 345<br>CHESAPEAKE, OHIO 45619<br>BAD CK TAX RESTORED 3/18/86<br>PARCEL-ID 06-108-1400.000       | -00-00 7 GLENROY SUBDIVISION<br>NO. 2  |                  |             |               |                |         |            |         |                  |           |      |
|   | 0000.00A                               | RES USE CODE 510 |             |               |                |         |            |         |                  |           |      |
|   | 2,910                                  | 14,590           | 17,500      |               |                |         |            |         |                  |           |      |
|   | HOMESITE VALUE LISTED BELOW            |                  |             |               |                |         |            |         |                  |           |      |
|   | 2,910                                  | 14,590           | 17,500      |               |                |         |            |         |                  |           |      |
| MCCOMAS, CLARENCE G. & ILA FER<br>RT. 2 BOX 114<br>SOUTH POINT, OHIO 45680<br>VOL 325 PG 507<br>PARCEL-ID 06-108-1500.000           | -00-00 8 GLENROY SUBDIVISION<br>NO. 2  |                  |             |               |                |         |            |         |                  |           |      |
|   | 0000.00A                               | RES USE CODE 510 |             |               |                |         |            |         |                  |           |      |
|   | 2,910                                  | 14,910           | 17,820      |               |                |         |            |         |                  |           |      |
|   | HOMESITE VALUE LISTED BELOW            |                  |             |               |                |         |            |         |                  |           |      |
|   | 2,910                                  | 14,910           | 17,820      |               |                |         |            |         |                  |           |      |
| BALL, ARNOLD & BARBARA ANN<br>ROUTE 2 BOX 112<br>SOUTH POINT, OHIO 45680<br>VOL 350 PG 200<br>PARCEL-ID 06-108-1600.000             | -00-00 9 GLENROY SUBDIVISION<br>NO. 2  |                  |             |               |                |         |            |         |                  |           |      |
|   | 0000.00A                               | RES USE CODE 510 |             |               |                |         |            |         |                  |           |      |
|   | 2,910                                  | 14,830           | 17,740      |               |                |         |            |         |                  |           |      |
|   | HOMESITE VALUE LISTED BELOW            |                  |             |               |                |         |            |         |                  |           |      |
|   | 2,910                                  | 14,830           | 17,740      |               |                |         |            |         |                  |           |      |
| VEGA, ELMER T. & MARY<br>C/O ELMER VEGA<br>P.O. BOX 7785<br>HUNTINGTON, W.VA. 25777<br>VOL 443 PG 798<br>PARCEL-ID 06-108-1700.000  | -00-00 10 GLENROY SUBDIVISIO<br>NNO. 2 |                  |             |               |                |         |            |         |                  |           |      |
|   | 0000.00A                               | RES USE CODE 500 |             |               |                |         |            |         |                  |           |      |
|   | 1,460                                  | 00               | 1,460       |               |                |         |            |         |                  |           |      |
| VEGA, ELMER T. & MARY<br>C/O ELMER VEGA<br>P.O. BOX 7785<br>HUNTINGTON, W.VA. 25777<br>VOL 443 PG 798<br>PARCEL-ID 06-108-1800.000  | -00-00 11 GLENROY SUBDIVISIO<br>NNO. 2 |                  |             |               |                |         |            |         |                  |           |      |
|   | 0000.00A                               | RES USE CODE 500 |             |               |                |         |            |         |                  |           |      |
|   | 1,460                                  | 00               | 1,460       |               |                |         |            |         |                  |           |      |

[illegible]







[illegible][illegible]







| OWNER'S NAME<br>MAILING ADDRESS  | DESCRIPTION  |              |             | TAXES CHARGED | DECEMBER<br>TAXES | PENALTY | JUNE<br>TAXES | PENALTY | TOTAL<br>DELINQUENT | C.D.<br>DATE | MEMO |
|--|--|--------------|-------------|---------------|-------------------|---------|---------------|---------|---------------------|--------------|------|
|  | LAND   | IMPROVEMENTS | TOTAL VALUE |               |                   |         |               |         |                     |              |      |
| TURNER, GROVER G<br>RT. 4 BOX 271 CHARLOTTE<br>SOUTH POINT, OHIO 45680<br>PLAT 8 PG 144<br>PARCEL-ID 06-111-1800.000         | 17 JUSTICE S.D. LESS VAC PT 4T<br>H AVE<br><br>RES USE CODE 510<br>2,440 6,690 9,130<br>HOMESITE VALUE LISTED BELOW<br>2,440 6,690 9,130                           |              |             |               |                   |         |               |         |                     |              |      |
| JEFFERYS, CARL J. & AGNES<br>RT 4 BOX 270<br>SOUTH POINT, OHIO 45680<br>VOL 560 PG 779<br>PARCEL-ID 06-111-1800.001          | PT VAC 4TH ST 20' X 130'<br>RES USE CODE 500<br>620 00 620   |              |             |               |                   |         |               |         |                     |              |      |
| JEFFREYS, CARL JULIUS & AGNES<br>RT. 4 BOX 270<br>SOUTH POINT, OHIO 45680-000<br>VOL 261 PG 281<br>PARCEL-ID 06-112-0100.000 | 18 JUSTICE S.D. & PT VAC 4TH A<br>VE 20'X130'<br>RES USE CODE 510<br>3,320 14,250 17,570<br>HOMESITE VALUE LISTED BELOW<br>3,320 14,250 17,570                     |              |             |               |                   |         |               |         |                     |              |      |
| RAMSEY, RAYMOND & HARRIETTE<br>RT. 4 BOX 269<br>SOUTH POINT, OHIO 45680-0000<br>VOL 262 PG 48<br>PARCEL-ID 06-112-0200.000   | -00-00 19 JUSTICE SUBDIV.<br>0000.00A RES USE CODE 510<br>2,520 12,490 15,010<br>HOMESITE VALUE LISTED BELOW<br>2,520 12,490 15,010                                |              |             |               |                   |         |               |         |                     |              |      |
| RAMSEY, RAYMOND & HARRIETTE<br>RT. 4 BOX 269<br>SOUTH POINT, OHIO<br>PARCEL-ID 06-112-0300.000                               | -00-00 20 JUSTICE SUBDIV.<br>0000.00A COM USE CODE 499<br>2,550 110 2,660  |              |             |               |                   |         |               |         |                     |              |      |
| HOWARD, HERMAN E. & RUBY LEE<br>RT. 4 BOX 268<br>SOUTH POINT, OHIO<br>VOL 470 PG 423<br>PARCEL-ID 06-112-0400.000            | -00-00 21 JUSTICE SD AND PT<br>VAC ALLEY ADJ LOT 21<br>0000.00A RES USE CODE 510<br>5,150 4,660 9,810<br>HOMESITE VALUE LISTED BELOW<br>5,150 4,590 9,740          |              |             |               |                   |         |               |         |                     |              |      |
| HEFFNER, ROY G & BRENDA S<br>ROUTE 1 BOX 351<br>CHESAPEAKE, OHIO 45619<br>VOL 559 PG 498<br>PARCEL-ID 06-112-0500.000        | -00-00 22 JUSTICE SD PT VAC<br>ALLEY ADJ LOT 22 AND ADJ LOT<br>0000.00A RES USE CODE 500<br>2,190 00 2,190<br>HOMESITE VALUE LISTED BELOW<br>2,190 00 2,190        |              |             |               |                   |         |               |         |                     |              |      |
| EDWARDS, DAISY M.<br>RT. 4 BOX 295<br>SOUTH POINT, OHIO 45680-000Y<br>VOL 471 PG 30<br>PARCEL-ID 06-112-0600.000             | -00-00 23 JUSTICE SUBDIV.<br>E 26.24' ON RT 52&49' ON ALLE<br>Y 0000.00A RES USE CODE 500<br>1,390 5,080 6,470<br>HOMESITE VALUE LISTED BELOW<br>1,390 4,890 6,280 |              |             |               |                   |         |               |         |                     |              |      |
| HEFFNER, ROY G & BRENDA S<br>ROUTE 1 BOX 351   | -00-00 23 JUSTICE SUBDIV.<br>W 26.63' ON OLD US 52 X 136.6   |              |             |               |                   |         |               |         |                     |              |      |

Walter P. McClure Sr - Annie P. McClure -

Walter R McClure Sr - Annie P. McClure -

| OWNER'S NAME<br>MAILING ADDRESS   | DESCRIPTION  |                  |             | TAXES CHARGED | DECEMBER<br>TAXES | PENALTY | JUNE<br>TAXES | PENALTY | TOTAL<br>DELINQUENT | C.D.<br>DATE | MEMO |
|---|--|------------------|-------------|---------------|-------------------|---------|---------------|---------|---------------------|--------------|------|
|   | LAND   | IMPROVEMENTS     | TOTAL VALUE |               |                   |         |               |         |                     |              |      |
| CHESAPEAKE, OHIO 45619<br>VOL 559 PG 498<br>PARCEL-ID 06-112-0700.000   | 3 0000.00A   | RES USE CODE 500 | 500         |               |                   |         |               |         |                     |              |      |
|   | 670  | 00               | 670         |               |                   |         |               |         |                     |              |      |
| EDWARDS, DAISY M.<br>RT. 4 BOX 295<br>SOUTH POINT, OHIO 45680-000<br>VOL 471 PG 30<br>PARCEL-ID 06-112-0800.000   | -00-00 24 JUSTICE SD AND PT<br>VAC ALLEY ADJ LOT 24 AND ADJ<br>0000.00A RES USE CODE 500 |                  | 500         |               |                   |         |               |         |                     |              |      |
|   | 1,590  | 00               | 1,590       |               |                   |         |               |         |                     |              |      |
| CONWELL, JESSE B. & LORETTA M.<br>C/O COLONIAL MORTGAGE SER. CO.<br>022<br>C/O TRANSAMERICA<br>REAL ESTATE TAX SERVICE<br>1105 SCHROCK RD SUITE 437<br>COLUMBUS, OHIO 43229<br>VOL 411 PG 71<br>PARCEL-ID 06-112-0900.000 | -00-00 25 JUSTICE SUBDIV<br>VAC ALLEY ADJ LOT 25<br>0000.00A RES USE CODE 510            |                  | 510         |               |                   |         |               |         |                     |              |      |
|   | 2,280  | 4,840            | 7,120       |               |                   |         |               |         |                     |              |      |
|   | 2,280  | 4,840            | 7,120       |               |                   |         |               |         |                     |              |      |
| GARDNER, WALTER N. & ANNIE M.<br>JOHNSON<br>54 DORSEY ST<br>MOUNDSVILLE, W.VA. 26014<br>VOL 579 PG 635<br>PARCEL-ID 06-112-1000.000   | -00-00 26 JUSTICE SUBDIV<br>VAC ALLEY ADJ LOT 25<br>0000.00A RES USE CODE 510            |                  | 510         |               |                   |         |               |         |                     |              |      |
|   | 1,430  | 3,650            | 5,080       |               |                   |         |               |         |                     |              |      |
|   | 1,430  | 3,650            | 5,080       |               |                   |         |               |         |                     |              |      |
| JIM WALTER CORP.<br>C/O WALTER N. GARDNER<br>C/O WALTER N. GARDNER<br>RT. 4 BOX 299<br>SOUTH POINT, OHIO 45680-0000<br>PARCEL-ID 06-112-1000.000  | -00-00 26 JUSTICE SUBDIV<br>VAC ALLEY ADJ LOT 25<br>0000.00A RES USE CODE 510            |                  | 510         |               |                   |         |               |         |                     |              |      |
|   | 00   | 00               | 00          |               |                   |         |               |         |                     |              |      |
| 07-19-93 TRNSF TO 06-112-1000.000 GARDNER, WALTER N. & ANNIE  |  |                  |             |               |                   |         |               |         |                     |              |      |
| GARDNER, WALTER N. & ANNIE<br>54 DORSEY ST<br>MONDSVILLE, WV 26041<br>PARCEL-ID 06-112-1100.000   | -00-00 27 JUSTICE SUBDIV.<br>0000.00A RES USE CODE 545                                   |                  | 545         |               |                   |         |               |         |                     |              |      |
|   | 2,210  | 00               | 2,210       |               |                   |         |               |         |                     |              |      |
|   | 2,210  | 00               | 2,210       |               |                   |         |               |         |                     |              |      |
| FOX, WILLIAM B<br>RT. 4 BOX 301<br>SOUTH POINT, OHIO 45680<br>VOL 577 PG 278<br>PARCEL-ID 06-112-1200.000   | -00-00 28 JUSTICE SUBDIV.<br>0000.00A RES USE CODE 510                                   |                  | 510         |               |                   |         |               |         |                     |              |      |
|   | 1,290  | 6,660            | 7,950       |               |                   |         |               |         |                     |              |      |
| 04-05-93 TRNSF FROM 06-112-1200.000 FOX, WILLIAM  |  |                  |             |               |                   |         |               |         |                     |              |      |
| FOX, WILLIAM<br>850 1/2 REAR WASHINGTON A<br>HUNTINGTON, W VA 25704<br>VOL 559 PG 709   | -00-00 28 JUSTICE SUBDIV.<br>0000.00A RES USE CODE 510                                   |                  | 510         |               |                   |         |               |         |                     |              |      |
|   | 00   | 00               | 00          |               |                   |         |               |         |                     |              |      |

Walter R McClure Sr - Anne P. McClure -



TAX RATE 36.50  
A/R RED FACTOR 02.2860  
OTH RED FACTOR 04.1556

LAWRENCE  
TAX DISTRICT

GENERAL TAX LIST AND DUPLICATE OF REAL AND PUBLIC UTILITY PROPERTY  
COUNTY REAL ESTATE TAXES AND SPECIAL ASSESSMENTS  
06-FAYETTE TWP-DELTA S.D.

12/27/93

TAX YEAR 1993  
INTEREST RATE  
PAGE NO 885

| OWNER'S NAME<br>MAILING ADDRESS  | DESCRIPTION |                                     |             | TAXES CHARGED | DECEMBER<br>TAXES | PENALTY | JUNE<br>TAXES | PENALTY | TOTAL<br>DELINQUENT | C.D.<br>DATE | MEMO |
|--|-------------|-------------------------------------|-------------|---------------|-------------------|---------|---------------|---------|---------------------|--------------|------|
|  | LAND        | IMPROVEMENTS                        | TOTAL VALUE |               |                   |         |               |         |                     |              |      |
| PARCEL-ID 06-112-1200.000  |             |                                     |             |               |                   |         |               |         |                     |              |      |
| 04-05-93 TRNSF TO 06-112-1200.000 FOX, WILLIAM B   |             |                                     |             |               |                   |         |               |         |                     |              |      |
| FOX, WILLIAM V.<br>308 W ST 9TH<br>HUNTINGTON, W.VA. 25704<br>VOL 573 PG 260   | -00-00 29   | JUSTICE SUBDIV.<br>RES USE CODE 510 |             |               |                   |         |               |         |                     |              |      |
| PARCEL-ID 06-112-1300.000  | 1,290       | 5,360                               | 6,650       |               |                   |         |               |         |                     |              |      |
| MID STATE HOMES, INC.<br>C/O GEORGIA T. FOX<br>RT. 4 BOX 301<br>SOUTH POINT, OHIO<br>VOL 318 PG 512                    | -00-00 30   | JUSTICE SUBDIV.<br>RES USE CODE 510 |             |               |                   |         |               |         |                     |              |      |
| PARCEL-ID 06-112-1400.000  | 1,280       | 2,270                               | 3,550       |               |                   |         |               |         |                     |              |      |
| BOOKER, DOROTHY J. & RANDOLPH<br>C/O DOROTHY JEAN DANIELS<br>520 LONG ST.<br>ASHLAND, KY. 41101-0000<br>VOL 444 PG 829 | -00-00 31   | JUSTICE SUBDIV.<br>RES USE CODE 510 |             |               |                   |         |               |         |                     |              |      |
| PARCEL-ID 06-112-1500.000  | 1,260       | 4,840                               | 6,100       |               |                   |         |               |         |                     |              |      |
| STOREY, ELIZABETH LOUISE<br>RT. 4 BOX 303<br>SOUTH POINT, OHIO 45680   | -00-00 32   | JUSTICE SUBDIV.<br>RES USE CODE 540 |             |               |                   |         |               |         |                     |              |      |
| PARCEL-ID 06-112-1600.000  | 1,240       | 3,300                               | 4,540       |               |                   |         |               |         |                     |              |      |
| HARVEY, ELVEN & EVELYN LIF EST<br>RT. 4 BOX 304<br>SOUTH POINT, OHIO 45680-0000<br>VOL 309 PG 26                       | -00-00 33   | JUSTICE SUBDIV.<br>RES USE CODE 510 |             |               |                   |         |               |         |                     |              |      |
| PARCEL-ID 06-112-1700.000  | 1,210       | 7,520                               | 8,730       |               |                   |         |               |         |                     |              |      |
| MAYO, OVINTON<br>RT 2 BOX 62-C<br>SOUTH POINT, OHIO 45680-0000<br>VOL 561 PG 13  | -00-00 34   | JUSTICE SUBDIV.<br>RES USE CODE 545 |             |               |                   |         |               |         |                     |              |      |
| PARCEL-ID 06-112-1800.000  | 1,210       | 40                                  | 1,250       |               |                   |         |               |         |                     |              |      |
| SNOW, ROGER F. & NELLIE S.<br>RT. 4 BOX 306<br>SOUTH POINT, OHIO<br>VOL 575 PG 724                                     | -00-00 35   | JUSTICE SUBDIV.<br>RES USE CODE 510 |             |               |                   |         |               |         |                     |              |      |
| PARCEL-ID 06-113-0100.000  | 00          | 00                                  | 00          |               |                   |         |               |         |                     |              |      |
| 03-19-93 TRNSF TO 06-113-0100.000 SNOW, NELLIE S.  |             |                                     |             |               |                   |         |               |         |                     |              |      |
| SNOW, NELLIE S.<br>RT. 4 BOX 306<br>SOUTH POINT, OHIO 45680  | -00-00 35   | JUSTICE SUBDIV.<br>RES USE CODE 510 |             |               |                   |         |               |         |                     |              |      |
| PARCEL-ID 06-113-0100.000  | 1,200       | 9,870                               | 11,070      |               |                   |         |               |         |                     |              |      |
| 03-19-93 TRNSF FROM 06-113-0100.000 SNOW, ROGER F. & NELLIE S  | 1,200       | 9,410                               | 10,610      |               |                   |         |               |         |                     |              |      |

TAX RATE 36.50  
A/R RED FACTOR 02.2860  
OTH RED FACTOR 04.1556

LAWRENCE  
TAX DISTRICT

GENERAL TAX LIST AND DUPLICATE OF REAL AND PUBLIC UTILITY PROPERTY  
COUNTY REAL ESTATE TAXES AND SPECIAL ASSESSMENTS  
06-FAYETTE TWP-DELTA S.D.

12/27/93

TAX YEAR 1993  
INTEREST RATE  
PAGE NO 886

| OWNER'S NAME<br>MAILING ADDRESS  | DESCRIPTION |                                     |             | TAXES CHARGED | DECEMBER<br>TAXES | PENALTY | JUNE<br>TAXES | PENALTY | TOTAL<br>DELINQUENT | C.D.<br>DATE | MEMO |
|--|-------------|-------------------------------------|-------------|---------------|-------------------|---------|---------------|---------|---------------------|--------------|------|
|  | LAND        | IMPROVEMENTS                        | TOTAL VALUE |               |                   |         |               |         |                     |              |      |
| WRIGHT, JAMES & VERA C.<br>RT. 4 BOX 307<br>SOUTH POINT, OHIO 45680-0000<br>VOL 389 PG 270 | -00-00 36   | JUSTICE SUBDIV.<br>RES USE CODE 510 |             |               |                   |         |               |         |                     |              |      |
| PARCEL-ID 06-113-0200.000  | 1,130       | 6,740                               | 7,870       |               |                   |         |               |         |                     |              |      |
| 09-13-93 166.97  | 1,130       | 6,740                               | 7,870       |               |                   |         |               |         |                     |              |      |
| EVANS, VESSIE<br>RT. 2, BOX 261<br>SOUTH POINT, OHIO 45680<br>VOL 561 PG 687               | -00-00 1    | EVANS TERRACE<br>RES USE CODE 510   |             |               |                   |         |               |         |                     |              |      |
| PARCEL-ID 06-113-0400.000  | 3,080       | 9,220                               | 12,300      |               |                   |         |               |         |                     |              |      |
| EVANS, VESSIE<br>RT. 2, BOX 318<br>SOUTH POINT, OHIO 45680<br>VOL 140 PG 165               | -00-00 2    | EVANS TERRACE<br>RES USE CODE 500   |             |               |                   |         |               |         |                     |              |      |
| PARCEL-ID 06-113-0500.000  | 1,390       | 00                                  | 1,390       |               |                   |         |               |         |                     |              |      |
| EVANS, VESSIE<br>RT. 2 BOX 318<br>SOUTH POINT, OHIO 45680<br>VOL 140 PG 165                | -00-00 3    | EVANS TERRACE<br>RES USE CODE 500   |             |               |                   |         |               |         |                     |              |      |
| PARCEL-ID 06-113-0600.000  | 1,390       | 00                                  | 1,390       |               |                   |         |               |         |                     |              |      |
| EVANS, VESSIE<br>RT. 2 BOX 318<br>SOUTH POINT, OHIO 45680<br>VOL 140 PG 165                | -00-00 4    | EVANS TERRACE<br>RES USE CODE 500   |             |               |                   |         |               |         |                     |              |      |
| PARCEL-ID 06-113-0700.000  | 1,390       | 00                                  | 1,390       |               |                   |         |               |         |                     |              |      |
| EVANS, VESSIE<br>RT. 2 BOX 318<br>SOUTH POINT, OHIO 45680<br>VOL 140 PG 165                | -00-00 5    | EVANS TERRACE<br>RES USE CODE 500   |             |               |                   |         |               |         |                     |              |      |
| PARCEL-ID 06-113-0800.000  | 1,390       | 00                                  | 1,390       |               |                   |         |               |         |                     |              |      |
| EVANS, VESSIE<br>RT. 2 BOX 318<br>SOUTH POINT, OHIO 45680<br>VOL 140 PG 165                | -00-00 6    | EVANS TERRACE<br>RES USE CODE 500   |             |               |                   |         |               |         |                     |              |      |
| PARCEL-ID 06-113-0900.000  | 1,390       | 00                                  | 1,390       |               |                   |         |               |         |                     |              |      |
| EVANS, VESSIE<br>RT. 2 BOX 318<br>SOUTH POINT, OHIO 45680<br>PLAT 5 PG 99                  | -00-00 7    | EVANS TERRACE<br>RES USE CODE 500   |             |               |                   |         |               |         |                     |              |      |
| PARCEL-ID 06-113-1000.000  | 430         | 00                                  | 430         |               |                   |         |               |         |                     |              |      |
| LOWE, RUBY I.<br>RT. 2 BOX 318<br>SOUTH POINT, OHIO 45680-0000<br>VOL 561 PG 687           | -00-00 8    | EVANS TERRACE<br>RES USE CODE 500   |             |               |                   |         |               |         |                     |              |      |
| PARCEL-ID 06-113-1100.000  | 1,450       | 00                                  | 1,450       |               |                   |         |               |         |                     |              |      |
| LOWE, RUBY I.<br>RT. 2 BOX 318<br>SOUTH POINT, OHIO 45680-0000<br>VOL 561 PG 687           | -00-00 9    | EVANS TERRACE<br>RES USE CODE 510   |             |               |                   |         |               |         |                     |              |      |
| PARCEL-ID 06-113-1200.000  | 1,930       | 16,040                              | 17,970      |               |                   |         |               |         |                     |              |      |



TAX RATE 36.50  
A/R RED FACTOR 02.2860  
OTH RED FACTOR 04.1556

LAWRENCE  
TAX DISTRICT

GENERAL TAX LIST AND DUPLICATE OF REAL AND PUBLIC UTILITY PROPERTY  
COUNTY REAL ESTATE TAXES AND SPECIAL ASSESSMENTS  
06-FAYETTE TWP-DELTA S.D.

12/27/93

TAX YEAR 1993  
INTEREST RATE  
PAGE NO 887

| OWNER'S NAME<br>MAILING ADDRESS  | DESCRIPTION           |                               |             | TAXES CHARGED | DECEMBER<br>TAXES | PENALTY | JUNE<br>TAXES | PENALTY | TOTAL<br>DELINQUENT | C.D.<br>DATE | MEMO                           |
|--|-----------------------|-------------------------------|-------------|---------------|-------------------|---------|---------------|---------|---------------------|--------------|--------------------------------|
|  | LAND                  | IMPROVEMENTS                  | TOTAL VALUE |               |                   |         |               |         |                     |              |                                |
|  | 1.930                 | 16.040                        | 17.970      |               |                   |         |               |         |                     |              |                                |
| EVANS, VESSIE<br>RT. 2 BOX 318<br>SOUTH POINT, OHIO 45680<br>PLAT 5 PG 99<br>PARCEL-ID 06-113-1300.000 | -00-00 10<br>0000.00A | EVANS TERRACE<br>RES USE CODE | 500         | add<br>allied |                   |         |               |         |                     |              |                                |
|  | 480                   | 00                            | 480         |               |                   |         |               |         |                     |              | Danny Holschuh + Freddie Hayes |
| EVANS, VESSIE<br>RT. 2 BOX 318<br>SOUTH POINT, OHIO 45680<br>PLAT 5 PG 99<br>PARCEL-ID 06-113-1400.000 | -00-00 11<br>0000.00A | EVANS TERRACE<br>RES USE CODE | 500         |               |                   |         |               |         |                     |              | Same                           |
|  | 420                   | 00                            | 420         |               |                   |         |               |         |                     |              |                                |
| EVANS, VESSIE<br>RT. 2 BOX 318<br>SOUTH POINT, OHIO 45680<br>PLAT 5 PG 99<br>PARCEL-ID 06-113-1500.000 | -00-00 12<br>0000.00A | EVANS TERRACE<br>RES USE CODE | 500         |               |                   |         |               |         |                     |              | Same                           |
|  | 420                   | 00                            | 420         |               |                   |         |               |         |                     |              |                                |
| EVANS, VESSIE<br>RT. 2 BOX 318<br>SOUTH POINT, OHIO 45680<br>PLAT 5 PG 99<br>PARCEL-ID 06-113-1600.000 | -00-00 13<br>0000.00A | EVANS TERRACE<br>RES USE CODE | 500         |               |                   |         |               |         |                     |              | Same                           |
|  | 420                   | 00                            | 420         |               |                   |         |               |         |                     |              |                                |
| EVANS, VESSIE<br>RT. 2 BOX 318<br>SOUTH POINT, OHIO 45680<br>PLAT 5 PG 99<br>PARCEL-ID 06-113-1700.000 | -00-00 14<br>0000.00A | EVANS TERRACE<br>RES USE CODE | 500         |               |                   |         |               |         |                     |              | Same                           |
|  | 420                   | 00                            | 420         |               |                   |         |               |         |                     |              |                                |
| EVANS, VESSIE<br>RT. 2 BOX 318<br>SOUTH POINT, OHIO 45680<br>PLAT 5 PG 99<br>PARCEL-ID 06-113-1800.000 | -00-00 15<br>0000.00A | EVANS TERRACE<br>RES USE CODE | 500         |               |                   |         |               |         |                     |              | Same                           |
|  | 420                   | 00                            | 420         |               |                   |         |               |         |                     |              |                                |
| EVANS, VESSIE<br>RT. 2 BOX 318<br>SOUTH POINT, OHIO 45680<br>PLAT 5 PG 99<br>PARCEL-ID 06-114-0100.000 | -00-00 16<br>0000.00A | EVANS TERRACE<br>RES USE CODE | 500         |               |                   |         |               |         |                     |              | Same                           |
|  | 790                   | 00                            | 790         |               |                   |         |               |         |                     |              |                                |
| EVANS, VESSIE<br>RT. 2 BOX 318<br>SOUTH POINT, OHIO 45680<br>PLAT 5 PG 99<br>PARCEL-ID 06-114-0200.000 | -00-00 17<br>0000.00A | EVANS TERRACE<br>RES USE CODE | 500         |               |                   |         |               |         |                     |              | Same                           |
|  | 1.080                 | 00                            | 1.080       |               |                   |         |               |         |                     |              |                                |
| EVANS, VESSIE<br>RT. 2 BOX 318<br>SOUTH POINT, OHIO 45680<br>PLAT 5 PG 99<br>PARCEL-ID 06-114-0300.000 | -00-00 18<br>0000.00A | EVANS TERRACE<br>RES USE CODE | 500         |               |                   |         |               |         |                     |              | Same                           |
|  | 1.080                 | 00                            | 1.080       |               |                   |         |               |         |                     |              |                                |
| EVANS, VESSIE<br>RT. 2 BOX 318<br>SOUTH POINT, OHIO 45680<br>PLAT 5 PG 99<br>PARCEL-ID 06-114-0400.000 | -00-00 19<br>0000.00A | EVANS TERRACE<br>RES USE CODE | 500         |               |                   |         |               |         |                     |              | Same                           |
|  | 1.180                 | 00                            | 1.180       |               |                   |         |               |         |                     |              |                                |

TAX RATE 36.50  
A/R RED FACTOR 02.2860  
OTH RED FACTOR 04.1556

LAWRENCE  
TAX DISTRICT

GENERAL TAX LIST AND DUPLICATE OF REAL AND PUBLIC UTILITY PROPERTY  
COUNTY REAL ESTATE TAXES AND SPECIAL ASSESSMENTS  
06-FAYETTE TWP-DELTA S.D.

12/27/93

TAX YEAR 1993  
INTEREST RATE  
PAGE NO 888

| OWNER'S NAME<br>MAILING ADDRESS   | DESCRIPTION              |                                |             | TAXES CHARGED | DECEMBER<br>TAXES | PENALTY | JUNE<br>TAXES | PENALTY | TOTAL<br>DELINQUENT | C.D.<br>DATE | MEMO                              |
|---|--------------------------|--------------------------------|-------------|---------------|-------------------|---------|---------------|---------|---------------------|--------------|-----------------------------------|
|   | LAND                     | IMPROVEMENTS                   | TOTAL VALUE |               |                   |         |               |         |                     |              |                                   |
| EVANS, VESSIE<br>RT. 2 BOX 318<br>SOUTH POINT, OHIO 45680<br>PLAT 5 PG 99<br>PARCEL-ID 06-114-0500.000  | -00-00 20<br>0000.00A    | EVANS TERRACE<br>RES USE CODE  | 500         |               |                   |         |               |         |                     |              | Same                              |
|   | 1.310                    | 00                             | 1.310       |               |                   |         |               |         |                     |              |                                   |
| EVANS, VESSIE<br>RT. 2 BOX 318<br>SOUTH POINT, OHIO 45680<br>PLAT 5 PG 99<br>PARCEL-ID 06-114-0600.000  | -00-00 21<br>0000.00A    | EVANS TERRACE<br>RES USE CODE  | 500         |               |                   |         |               |         |                     |              | Same                              |
|   | 1.400                    | 00                             | 1.400       |               |                   |         |               |         |                     |              |                                   |
| PERSUN, NELLIE MAE<br>RT. 2 BOX 235<br>SOUTH POINT, OHIO 45680-0000<br>VOL 453 PG 364<br>PARCEL-ID 06-114-0700.000  | -00-00 26<br>0000.00A    | SUNSET GARDENS<br>RES USE CODE | 510         |               |                   |         |               |         |                     |              |                                   |
|   | 2.850                    | 13.070                         | 15.920      |               |                   |         |               |         |                     |              |                                   |
|   | 2.850                    | 13.070                         | 15.920      |               |                   |         |               |         |                     |              |                                   |
| EVANS, VESSIE<br>RT. 2 BOX 318<br>SOUTH POINT, OHIO 45680<br>PLAT 5 PG 99<br>PARCEL-ID 06-114-0800.000  | -00-00 22<br>0000.00A    | EVANS TERRACE<br>RES USE CODE  | 500         | add<br>allied |                   |         |               |         |                     |              | Danny Holschuh + Freddie Holschuh |
|   | 1.400                    | 00                             | 1.400       |               |                   |         |               |         |                     |              |                                   |
| EVANS, VESSIE<br>RT. 2 BOX 318<br>SOUTH POINT, OHIO 45680<br>VOL 140 PG 165<br>PARCEL-ID 06-114-0900.000  | -00-00 23<br>0000.00A    | EVANS TERRACE<br>RES USE CODE  | 500         |               |                   |         |               |         |                     |              | - Same -                          |
|   | 2.800                    | 00                             | 2.800       |               |                   |         |               |         |                     |              |                                   |
| EVANS, VESSIE<br>RT. 2 BOX 318<br>SOUTH POINT, OHIO 45680<br>VOL 140 PG 165<br>PARCEL-ID 06-114-1000.000  | -00-00 24<br>0000.00A    | EVANS TERRACE<br>RES USE CODE  | 510         |               |                   |         |               |         |                     |              |                                   |
|   | 6.880                    | 2.940                          | 9.820       |               |                   |         |               |         |                     |              |                                   |
| EVANS, VESSIE<br>RT. 2 BOX 318<br>SOUTH POINT, OHIO 45680<br>VOL 140 PG 165<br>PARCEL-ID 06-114-1100.000  | -00-00 25<br>0000.00A    | EVANS TERRACE<br>RES USE CODE  | 500         |               |                   |         |               |         |                     |              |                                   |
|   | 2.210                    | 00                             | 2.210       |               |                   |         |               |         |                     |              |                                   |
| BLACK, LARRY B AND DONNA G<br>ROUTE 2 BOX 233<br>SOUTH POINT, OHIO 45680<br>VOL 534 PG 584<br>PARCEL-ID 06-114-1300.000   | -00-00 LOT 1<br>0000.00A | SUNSET GARDENS<br>RES USE CODE | 510         |               |                   |         |               |         |                     |              |                                   |
|   | 2.250                    | 13.690                         | 15.940      |               |                   |         |               |         |                     |              |                                   |
|   | 2.250                    | 13.690                         | 15.940      |               |                   |         |               |         |                     |              |                                   |
| CANTERBURY, RONALD & MARY<br>C/O RONALD & MARY CANTERBURY<br>006<br>C/O T R T S DATA SERVICES<br>2401 WEST HASSELL RD.<br>SUITE 1510<br>HOFFMAN, ILL 60195-2001<br>VOL 457 PG 64<br>PARCEL-ID 06-114-1400.000 | -00-00 2<br>0000.00A     | SUNSET GARDENS<br>RES USE CODE | 510         |               |                   |         |               |         |                     |              |                                   |
|   | 2.800                    | 14.920                         | 17.720      |               |                   |         |               |         |                     |              |                                   |
|   | 2.800                    | 14.920                         | 17.720      |               |                   |         |               |         |                     |              |                                   |
| DAVIS, GLADYS L.<br>907 9TH AVE. #1   | -00-00 3<br>0000.00A     | SUNSET GARDENS<br>RES USE CODE | 510         |               |                   |         |               |         |                     |              |                                   |



| OWNER'S NAME<br>MAILING ADDRESS  |  | DESCRIPTION                 |   |             | TAXES CHARGED | DECEMBER<br>TAXES | PENALTY | JUNE<br>TAXES | PENALTY | TOTAL<br>DELINQUENT | C.D.<br>DATE | MEMO |
|--|--|-----------------------------|---|-------------|---------------|-------------------|---------|---------------|---------|---------------------|--------------|------|
|  |  | LAND                        | IMPROVEMENTS  | TOTAL VALUE |               |                   |         |               |         |                     |              |      |
| HUNTINGTON, W.VA. 25701<br>PARCEL-ID 06-114-1500.000   |  | 00                          | 00  | 00          |               |                   |         |               |         |                     |              |      |
| 02-19-93 TRNSF TO 06-114-1500.000 KILGORE, CAROL   |  |                             |   |             |               |                   |         |               |         |                     |              |      |
| KILGORE, CAROL<br>RT. 2 BOX 237<br>SOUTH POINT, OHIO 45680-0000<br>VOL 575 PG 113<br>PARCEL-ID 06-114-1500.000   |  | -00-00 3<br>0000.00A        | SUNSET GARDENS<br>RES USE CODE 510                                  |             |               |                   |         |               |         |                     |              |      |
|  |  | 2,800                       | 14,190  | 16,990      |               |                   |         |               |         |                     |              |      |
|  |  | HOMESITE VALUE LISTED BELOW |   |             |               |                   |         |               |         |                     |              |      |
|  |  | 2,800                       | 14,190  | 16,990      |               |                   |         |               |         |                     |              |      |
| 02-19-93 TRNSF FROM 06-114-1500.000 DAVIS, GLADYS L.   |  |                             |   |             |               |                   |         |               |         |                     |              |      |
| ADAMS, LEONARD S. & OLETA B.<br>C/O FULTON & GOSS<br>RT. 2 BOX 239 SUNSET GARD<br>SOUTH POINT, OHIO 45680<br>VOL 467 PG 523<br>PARCEL-ID 06-114-1600.000                         |  | -00-00 4<br>0000.00A        | SUNSET GARDENS<br>RES USE CODE 510                                  |             |               |                   |         |               |         |                     |              |      |
|  |  | 2,800                       | 20,490  | 23,290      |               |                   |         |               |         |                     |              |      |
|  |  | HOMESITE VALUE LISTED BELOW |   |             |               |                   |         |               |         |                     |              |      |
|  |  | 2,800                       | 20,490  | 23,290      |               |                   |         |               |         |                     |              |      |
| MCNEELY, ANNA RUTH<br>RT. 2 BOX 241 A<br>SOUTH POINT, OHIO 45680<br>VOL 409 PG 213<br>PARCEL-ID 06-114-1700.000  |  | -00-00 5<br>0000.00A        | SUNSET GARDENS<br>RES USE CODE 510                                  |             |               |                   |         |               |         |                     |              |      |
|  |  | 2,800                       | 13,400  | 16,200      |               |                   |         |               |         |                     |              |      |
|  |  | HOMESITE VALUE LISTED BELOW |   |             |               |                   |         |               |         |                     |              |      |
|  |  | 2,800                       | 13,400  | 16,200      |               |                   |         |               |         |                     |              |      |
| BEVANS, CHARLES EDWARD JR.<br>RT. 2 BOX 242<br>SOUTH POINT, OHIO 45680-0000<br>VOL 559 PG 502 & 504<br>PARCEL-ID 06-114-1800.000   |  | -00-00 6<br>0000.00A        | SUNSET GARDENS<br>RES USE CODE 510                                  |             |               |                   |         |               |         |                     |              |      |
|  |  | 2,800                       | 13,300  | 16,100      |               |                   |         |               |         |                     |              |      |
|  |  | HOMESITE VALUE LISTED BELOW |   |             |               |                   |         |               |         |                     |              |      |
|  |  | 2,800                       | 13,300  | 16,100      |               |                   |         |               |         |                     |              |      |
| GRIFFIN, JOHN W LIFE ESTATE<br>006<br>C/O T R T S DATA SERVICES<br>2401 WEST HASSELL RD.<br>SUITE 1510<br>HOFFMAN, ILL 60195-2001<br>VOL 569 PG 501<br>PARCEL-ID 06-115-0100.000 |  | -00-00 7<br>0000.00A        | SUNSET GARDENS<br>RES USE CODE 510                                  |             |               |                   |         |               |         |                     |              |      |
|  |  | 2,800                       | 19,310  | 22,110      |               |                   |         |               |         |                     |              |      |
|  |  | HOMESITE VALUE LISTED BELOW |   |             |               |                   |         |               |         |                     |              |      |
|  |  | 2,800                       | 17,860  | 20,660      |               |                   |         |               |         |                     |              |      |
| TACKETT, HAROLD G. & MAE D.<br>R. 2 BOX 245A<br>SOUTH POINT, OHIO 45680-0000<br>VOL 434 PG 18<br>PARCEL-ID 06-115-0200.000   |  | -00-00 LOT 8<br>0000.00A    | SUNSET GARDENS<br>LESS THE 7' X 129.95' TRIANGL<br>RES USE CODE 510 |             |               |                   |         |               |         |                     |              |      |
|  |  | 2,800                       | 17,560  | 20,360      |               |                   |         |               |         |                     |              |      |
| 10-22-93 353.97  |  |                             |   |             |               |                   |         |               |         |                     |              |      |
| GRIFFIN, JOHN W LIFE ESTATE<br>006<br>C/O T R T S DATA SERVICES<br>2401 WEST HASSELL RD.<br>SUITE 1510<br>HOFFMAN, ILL 60195-2001<br>VOL 569 PG 501<br>PARCEL-ID 06-115-0201.000 |  | -00-00 8<br>9 0000.00A      | SUNSET GARDENS<br>PT-TRIANGLE 7' ON KATEDR X 12<br>RES USE CODE 500 |             |               |                   |         |               |         |                     |              |      |
|  |  | 290                         | 00  | 290         |               |                   |         |               |         |                     |              |      |

[illegible]



[illegible][illegible]



| OWNER'S NAME<br>MAILING ADDRESS   | DESCRIPTION   |                  |             | TAXES CHARGED | DECEMBER<br>TAXES | PENALTY | JUNE<br>TAXES | PENALTY | TOTAL<br>DELINQUENT | C.D.<br>DATE | MEMO |
|---|---|------------------|-------------|---------------|-------------------|---------|---------------|---------|---------------------|--------------|------|
|   | LAND  | IMPROVEMENTS     | TOTAL VALUE |               |                   |         |               |         |                     |              |      |
| WOOTEN, DANNIE R. & REGINA T.<br>RT. 1 BOX 728 A<br>SOUTH POINT, OHIO 45680<br>VOL 543 PG 155<br>PARCEL-ID 06-116-0700.003          | 17-1-1 & 17-2-36 S PT 0.81ACS   | RES USE CODE 500 |             |               |                   |         |               |         |                     |              |      |
|   | 1,260   | 00               | 1,260       |               |                   |         |               |         |                     |              |      |
| SYBENE MISSIONARY BAPTIST CHUR<br>CH INC.<br>RT. 2 BOX 88<br>SOUTH POINT, OHIO 45680<br>VOL 492 PG 765<br>PARCEL-ID 06-116-0900.000 | -00-00 1 SUB OF D.BROUGHTON<br>ESTATE<br>0000.17A                         | USE CODE 685     |             |               |                   |         |               |         |                     |              |      |
|   | 2,380   | 00               | 2,380       |               |                   |         |               |         |                     |              |      |
| BROUGHTON, JAMES, LIFE EST.<br>SOUTH POINT, OHIO<br>VOL 348 PG 575<br>PARCEL-ID 06-116-1000.000                                     | -00-00 2 SUB OF D.BROUGHTON<br>ESTATE ST.HY.EASE.NO. 86 LA<br>W 0000.17A  | USE CODE 610     |             |               |                   |         |               |         |                     |              |      |
|   | 110   | 00               | 110         |               |                   |         |               |         |                     |              |      |
| BROUGHTON, ZULA<br>SOUTH POINT, OHIO<br>VOL 311 PG 95<br>PARCEL-ID 06-116-1100.000  | -00-00 3 SUB OF D.BROUGHTON<br>ESTATE N PT.<br>0000.10A                   | RES USE CODE 500 |             |               |                   |         |               |         |                     |              |      |
|   | 320   | 00               | 320         |               |                   |         |               |         |                     |              |      |
| BROUGHTON, ZULA<br>SOUTH POINT, OHIO<br>VOL 316 PG 385<br>PARCEL-ID 06-116-1200.000   | -00-00 3 SUB OF D.BROUGHTON<br>ESTATE ST.HY.EASE.NO. 85 WHO<br>L 0000.00A | USE CODE 610     |             |               |                   |         |               |         |                     |              |      |
|   | 110   | 00               | 110         |               |                   |         |               |         |                     |              |      |
| BROUGHTON, ZULA<br>SOUTH POINT, OHIO<br>VOL 316 PG 385<br>PARCEL-ID 06-116-1300.000   | -00-00 3 SUB OF D.BROUGHTON<br>ESTATE S PT ST HY EASE NO<br>0000.07A      | USE CODE 610     |             |               |                   |         |               |         |                     |              |      |
|   | 110   | 00               | 110         |               |                   |         |               |         |                     |              |      |
| SYBENE MISSIONARY BAPTIST CHUR<br>C/O W. A. BILLS<br>RT. 2<br>SOUTH POINT, OHIO<br>PARCEL-ID 06-116-1400.000                        | -00-00 4 SUB OF D.BROUGHTON<br>ESTATE S PT.<br>0000.03A                   | USE CODE 685     |             |               |                   |         |               |         |                     |              |      |
|   | 110   | 00               | 110         |               |                   |         |               |         |                     |              |      |
| BROUGHTON, JAMES, LIFE EST.<br>SOUTH POINT, OHIO<br>VOL 248 PG 575<br>PARCEL-ID 06-116-1500.000                                     | -00-00 4 SUB OF D.BROUGHTON<br>ESTATE ST.HY.EASE.NO. 83LA N<br>0000.18A   | USE CODE 610     |             |               |                   |         |               |         |                     |              |      |
|   | 110   | 00               | 110         |               |                   |         |               |         |                     |              |      |
| BROUGHTON, JAMES, LIFE EST.<br>P.O. BOX 346<br>FAIRBORN, OHIO<br>BAD CK TAX RESTORED 7/21/87/<br>PARCEL-ID 06-116-1600.000          | -00-00 5 SUB OF D.BROUGHTON<br>ESTATE N PT.<br>0000.23A                   | RES USE CODE 500 |             |               |                   |         |               |         |                     |              |      |
|   | 560   | 00               | 560         |               |                   |         |               |         |                     |              |      |

[illegible]







TAX RATE 36.50  
A/R RED FACTOR 02.2860  
OTH RED FACTOR 04.1556

LAWRENCE  
TAX DISTRICT

GENERAL TAX LIST AND DUPLICATE OF REAL AND PUBLIC UTILITY PROPERTY  
COUNTY REAL ESTATE TAXES AND SPECIAL ASSESSMENTS  
06-FAYETTE TWP-DELTA S.D.

12/27/93

TAX YEAR 1993  
INTEREST RATE  
PAGE NO 897

| OWNER'S NAME<br>MAILING ADDRESS  | DESCRIPTION   |              |             | TAXES CHARGED | DECEMBER<br>TAXES | PENALTY | JUNE<br>TAXES | PENALTY | TOTAL<br>DELINQUENT | C.D.<br>DATE | MEMO |
|--|---|--------------|-------------|---------------|-------------------|---------|---------------|---------|---------------------|--------------|------|
|  | LAND  | IMPROVEMENTS | TOTAL VALUE |               |                   |         |               |         |                     |              |      |
| PARCEL-ID 06-118-0700.000  | 1,230   | 7,050        | 8,280       |               |                   |         |               |         |                     |              |      |
|  | HOMESITE VALUE LISTED BELOW   |              |             |               |                   |         |               |         |                     |              |      |
|  | 1,230   | 7,050        | 8,280       |               |                   |         |               |         |                     |              |      |
| FERGUSON, PEGGY SUE<br>RT. 2 BOX 48<br>SOUTH POINT, OHIO 45680-000<br>VOL 456 PG 600           | -00-00 7 HYLAND SUBDIV.<br>BLOCK A PT.<br>0000.00A RES USE CODE 599             |              |             |               |                   |         |               |         |                     |              |      |
| PARCEL-ID 06-118-0800.000  | 620   | 280          | 900         |               |                   |         |               |         |                     |              |      |
| THOMPSON, HAZEL<br>P.O. BOX 223<br>CHESAPEAKE, OHIO 45619<br>VOL 523 PG 274                    | -00-00 7 HYLAND SUBDIV.<br>BLOCK A N 20'<br>0000.00A RES USE CODE 500           |              |             |               |                   |         |               |         |                     |              |      |
| PARCEL-ID 06-118-0900.000  | 550   | 00           | 550         |               |                   |         |               |         |                     |              |      |
| FERGUSON, PEGGY SUE<br>RT. 2 BOX 48<br>SOUTH POINT, OHIO 45680-000<br>VOL 456 PG 600           | -00-00 8 HYLAND SUBDIV.<br>BLOCK A<br>0000.00A RES USE CODE 510                 |              |             |               |                   |         |               |         |                     |              |      |
| PARCEL-ID 06-118-1000.000  | 1,230   | 4,590        | 5,820       |               |                   |         |               |         |                     |              |      |
|  | HOMESITE VALUE LISTED BELOW   |              |             |               |                   |         |               |         |                     |              |      |
|  | 1,230   | 4,590        | 5,820       |               |                   |         |               |         |                     |              |      |
| FERGUSON, PEGGY SUE<br>RT. 2 BOX 48<br>SOUTH POINT, OHIO 45680-000<br>VOL 456 PG 600           | -00-00 9 HYLAND SUBDIV.<br>BLOCK A N1/2<br>0000.00A RES USE CODE 500            |              |             |               |                   |         |               |         |                     |              |      |
| PARCEL-ID 06-118-1100.000  | 550   | 00           | 550         |               |                   |         |               |         |                     |              |      |
| HOLLAND, JIMMIE D. & ALMA R.<br>RT 2 BOX 49<br>SOUTH POINT, OHIO 45680<br>VOL 538 PG 802       | -00-00 9 HYLAND SUBDIV.<br>BLOCK A S 1/2 10 WHOL<br>E 0000.00A RES USE CODE 510 |              |             |               |                   |         |               |         |                     |              |      |
| PARCEL-ID 06-118-1200.000  | 1,850   | 5,900        | 7,750       |               |                   |         |               |         |                     |              |      |
| LAWSON, BERTIN O. AND LOUISE<br>RT. 2 BOX 508<br>SOUTH POINT, OHIO 45680-000<br>VOL 422 PG 653 | -00-00 11 HYLAND SUBDIV.<br>BLOCK A<br>0000.00A RES USE CODE 510                |              |             |               |                   |         |               |         |                     |              |      |
| PARCEL-ID 06-118-1300.000  | 1,250   | 10,940       | 12,190      |               |                   |         |               |         |                     |              |      |
|  | HOMESITE VALUE LISTED BELOW   |              |             |               |                   |         |               |         |                     |              |      |
|  | 1,250   | 10,940       | 12,190      |               |                   |         |               |         |                     |              |      |
| FIELDS, LYDIA A. BRAMMER<br>RT. 2 BOX 53<br>SOUTH POINT, OHIO 45680-000<br>VOL 443 PG 213      | -00-00 12 HYLAND SUBDIV.<br>BLOCK A<br>0000.00A RES USE CODE 510                |              |             |               |                   |         |               |         |                     |              |      |
| PARCEL-ID 06-118-1400.000  | 1,250   | 5,830        | 7,080       |               |                   |         |               |         |                     |              |      |
|  | HOMESITE VALUE LISTED BELOW   |              |             |               |                   |         |               |         |                     |              |      |
|  | 1,250   | 5,830        | 7,080       |               |                   |         |               |         |                     |              |      |
| FIELDS, LYDIA A. BRAMMER<br>RT. 2 BOX 53<br>SOUTH POINT, OHIO 45680-000<br>VOL 443 PG 213      | -00-00 13 HYLAND SUBDIV.<br>BLOCK A<br>0000.00A RES USE CODE 500                |              |             |               |                   |         |               |         |                     |              |      |
| PARCEL-ID 06-118-1500.000  | 1,250   | 00           | 1,250       |               |                   |         |               |         |                     |              |      |

TAX RATE 36.50  
A/R RED FACTOR 02.2860  
OTH RED FACTOR 04.1556

LAWRENCE  
TAX DISTRICT

GENERAL TAX LIST AND DUPLICATE OF REAL AND PUBLIC UTILITY PROPERTY  
COUNTY REAL ESTATE TAXES AND SPECIAL ASSESSMENTS  
06-FAYETTE TWP-DELTA S.D.

12/27/93

TAX YEAR 1993  
INTEREST RATE  
PAGE NO 898

| OWNER'S NAME<br>MAILING ADDRESS  | DESCRIPTION  |              |             | TAXES CHARGED | DECEMBER<br>TAXES | PENALTY | JUNE<br>TAXES | PENALTY | TOTAL<br>DELINQUENT | C.D.<br>DATE | MEMO |
|--|--|--------------|-------------|---------------|-------------------|---------|---------------|---------|---------------------|--------------|------|
|  | LAND   | IMPROVEMENTS | TOTAL VALUE |               |                   |         |               |         |                     |              |      |
| VICKERS, MAXINE<br>RT. 2 BOX 54<br>SOUTH POINT, OHIO 45680-000<br>VOL 551 PG 347             | -00-00 14 HYLAND SUBDIV.<br>BLOCK A<br>0000.00A RES USE CODE 510         |              |             |               |                   |         |               |         |                     |              |      |
| PARCEL-ID 06-118-1600.000  | 1,250  | 10,840       | 12,090      |               |                   |         |               |         |                     |              |      |
|  | HOMESITE VALUE LISTED BELOW  |              |             |               |                   |         |               |         |                     |              |      |
|  | 1,250  | 10,840       | 12,090      |               |                   |         |               |         |                     |              |      |
| VICKERS, MAXINE<br>RT. 2 BOX 54<br>SOUTH POINT, OHIO 45680-000<br>VOL 551 PG 347             | -00-00 15 HYLAND SUBDIV.<br>BLOCK A PT. 6'<br>0000.00A RES USE CODE 500  |              |             |               |                   |         |               |         |                     |              |      |
| PARCEL-ID 06-118-1700.000  | 190  | 00           | 190         |               |                   |         |               |         |                     |              |      |
| COMBS, RONALD L. & JOAN L.<br>P.O. BOX 115<br>CHESAPEAKE, OHIO 45619-000<br>VOL 232 PG 647   | -00-00 15 HYLAND SUBDIV.<br>BLOCK A 34' OFF<br>0000.00A RES USE CODE 510 |              |             |               |                   |         |               |         |                     |              |      |
| PARCEL-ID 06-118-1800.000  | 00   | 00           | 00          |               |                   |         |               |         |                     |              |      |
| 10-19-93 TRNSF TO 06-118-1800.000  | RUNYON, HILDA JUANITA  |              |             |               |                   |         |               |         |                     |              |      |
| RUNYON, HILDA JUANITA<br>5812 42ND STREET EAST<br>BRADENTON, FLORIDA 34203<br>VOL 582 PG 193 | -00-00 15 HYLAND SUBDIV.<br>BLOCK A 34' OFF<br>0000.00A RES USE CODE 510 |              |             |               |                   |         |               |         |                     |              |      |
| PARCEL-ID 06-118-1800.000  | 1,060  | 6,470        | 7,530       |               |                   |         |               |         |                     |              |      |
|  | HOMESITE VALUE LISTED BELOW  |              |             |               |                   |         |               |         |                     |              |      |
|  | 1,060  | 6,470        | 7,530       |               |                   |         |               |         |                     |              |      |
| 10-19-93 TRNSF FROM 06-118-1800.000  | COMBS, RONALD L. & JOAN L.   |              |             |               |                   |         |               |         |                     |              |      |
| COMBS, JEFFREY T.<br>P.O. BOX 115<br>CHESAPEAKE, OHIO 45619<br>VOL 571 PG 694                | -00-00 16 HYLAND SUBDIV.<br>BLOCK A 28' OFF<br>0000.00A RES USE CODE 510 |              |             |               |                   |         |               |         |                     |              |      |
| PARCEL-ID 06-119-0100.000  | 870  | 1,720        | 2,590       |               |                   |         |               |         |                     |              |      |
| COMBS, RONALD L. & JOAN L.<br>P.O. BOX 115<br>CHESAPEAKE, OHIO 45619-000<br>VOL 331 PG 242   | -00-00 16 HYLAND SUBDIV.<br>BLOCK A 12' OFF<br>0000.00A RES USE CODE 500 |              |             |               |                   |         |               |         |                     |              |      |
| PARCEL-ID 06-119-0200.000  | 00   | 00           | 00          |               |                   |         |               |         |                     |              |      |
| 10-19-93 TRNSF TO 06-119-0200.000  | RUNYON, HILDA JUANITA  |              |             |               |                   |         |               |         |                     |              |      |
| RUNYON, HILDA JUANITA<br>RT 2 BOX 59<br>SOUTH POINT, OHIO 45680<br>VOL 582 PG 193            | -00-00 16 HYLAND SUBDIV.<br>BLOCK A 12' OFF<br>0000.00A RES USE CODE 500 |              |             |               |                   |         |               |         |                     |              |      |
| PARCEL-ID 06-119-0200.000  | 380  | 00           | 380         |               |                   |         |               |         |                     |              |      |
| 10-19-93 TRNSF FROM 06-119-0200.000  | COMBS, RONALD L. & JOAN L.   |              |             |               |                   |         |               |         |                     |              |      |
| COMBS, JEFFREY T.<br>P.O. BOX 115  | -00-00 17 HYLAND SUBDIV.<br>BLOCK A                                      |              |             |               |                   |         |               |         |                     |              |      |



TAX RATE 36.50  
A/R RED FACTOR 02.2860  
OTH RED FACTOR 04.1556

LAWRENCE  
TAX DISTRICT

GENERAL TAX LIST AND DUPLICATE OF REAL AND PUBLIC UTILITY PROPERTY  
COUNTY REAL ESTATE TAXES AND SPECIAL ASSESSMENTS  
06-FAYETTE TWP-DELTA S.D.

12/27/93

TAX YEAR 1993  
INTEREST RATE  
PAGE NO 899

| OWNER'S NAME<br>MAILING ADDRESS  | DESCRIPTION  |                  |             | TAXES CHARGED | DECEMBER<br>TAXES | PENALTY | JUNE<br>TAXES | PENALTY | TOTAL<br>DELINQUENT | C.D.<br>DATE | MEMO |
|--|--|------------------|-------------|---------------|-------------------|---------|---------------|---------|---------------------|--------------|------|
|  | LAND   | IMPROVEMENTS     | TOTAL VALUE |               |                   |         |               |         |                     |              |      |
| CHESAPEAKE, OHIO 45619<br>VOL 571 PG 694<br>PARCEL-ID 06-119-0300.000  | 0000.00A   | RES USE CODE 500 |             |               |                   |         |               |         |                     |              |      |
|  | 380  | 00               | 380         |               |                   |         |               |         |                     |              |      |
| COMBS, JEFFREY T.<br>P.O. BOX 115<br>CHESAPEAKE, OHIO 45619<br>VOL 571 PG 694<br>PARCEL-ID 06-119-0400.000                         | -00-00 18 HYLAND SUBDIV.<br>BLOCK A<br>0000.00A    | RES USE CODE 510 |             |               |                   |         |               |         |                     |              |      |
|  | 720  | 4,510            | 5,230       |               |                   |         |               |         |                     |              |      |
| PULLEY, EVERETT JR. & MILDRED<br>RT. 4 BOX 349A<br>SOUTH POINT, OHIO 45680<br>VOL 375 PG 598<br>PARCEL-ID 06-119-0500.000          | -00-00 LOTS 1,2,3 HYLAND SD<br>BLOCK B<br>0000.00A | COM USE CODE 412 |             |               |                   |         |               |         |                     |              |      |
|  | 5,540  | 24,400           | 29,940      |               |                   |         |               |         |                     |              |      |
| PULLEY, EVERETT JR. & MILDRED<br>RT. 4 BOX 349A<br>SOUTH POINT, OHIO 45680<br>VOL 375 PG 598<br>PARCEL-ID 06-119-0600.000          | -00-00 4 HYLAND SUBDIV.<br>BLOCK B<br>0000.00A     | COM USE CODE 456 |             |               |                   |         |               |         |                     |              |      |
|  | 1,680  | 290              | 1,970       |               |                   |         |               |         |                     |              |      |
| PULLEY, EVERETT JR. & MILDRED<br>RT. 4 BOX 349A<br>SOUTH POINT, OHIO 45680<br>VOL 375 PG 598<br>PARCEL-ID 06-119-0700.000          | -00-00 5 HYLAND SUBDIV.<br>BLOCK B<br>0000.00A     | COM USE CODE 456 |             |               |                   |         |               |         |                     |              |      |
|  | 1,680  | 290              | 1,970       |               |                   |         |               |         |                     |              |      |
| PULLEY, EVERETT JR. & MILDRED<br>RT. 4 BOX 349A<br>SOUTH POINT, OHIO 45680<br>VOL 375 PG 598<br>PARCEL-ID 06-119-0800.000          | -00-00 6 HYLAND SUBDIV.<br>BLOCK B<br>0000.00A     | COM USE CODE 400 |             |               |                   |         |               |         |                     |              |      |
|  | 1,680  | 00               | 1,680       |               |                   |         |               |         |                     |              |      |
| PULLEY, EVERETT JR. & MILDRED<br>RT. 4 BOX 349A<br>SOUTH POINT, OHIO 45680<br>VOL 375 PG 598<br>PARCEL-ID 06-119-0900.000          | -00-00 7 HYLAND SUBDIV.<br>BLOCK B<br>0000.00A     | COM USE CODE 400 |             |               |                   |         |               |         |                     |              |      |
|  | 1,680  | 00               | 1,680       |               |                   |         |               |         |                     |              |      |
| PERDUE, HOWARD W JR. & RUTH RO<br>MAINE<br>ROUTE 1 BOX 83<br>CHESAPEAKE, OHIO 45619<br>VOL 533 PG 480<br>PARCEL-ID 06-119-1000.000 | -00-00 8 HYLAND SUBDIV.<br>BLOCK B<br>0000.00A     | RES USE CODE 500 |             |               |                   |         |               |         |                     |              |      |
|  | 880  | 00               | 880         |               |                   |         |               |         |                     |              |      |
| PERDUE, HOWARD W. JR. & RUTH R<br>OMAIN<br>RT. 1 BOX 83<br>CHESAPEAKE, OHIO 45619<br>VOL 533 PG 480<br>PARCEL-ID 06-119-1100.000   | -00-00 9 HYLAND SUBDIV.<br>BLOCK B<br>0000.00A     | RES USE CODE 530 |             |               |                   |         |               |         |                     |              |      |
|  | 1,260  | 20,280           | 21,540      |               |                   |         |               |         |                     |              |      |
| DOTSON, AGNES R WILLIAMS & EAR   | -00-00 10 HYLAND SUBDIV.                           |                  |             |               |                   |         |               |         |                     |              |      |

R# 25, PD 1-18-93  
Gerald W. & Julia L. Malavender

-same-

TAX RATE 36.50  
A/R RED FACTOR 02.2860  
OTH RED FACTOR 04.1556

LAWRENCE  
TAX DISTRICT

GENERAL TAX LIST AND DUPLICATE OF REAL AND PUBLIC UTILITY PROPERTY  
COUNTY REAL ESTATE TAXES AND SPECIAL ASSESSMENTS  
06-FAYETTE TWP-DELTA S.D.

12/27/93

TAX YEAR 1993  
INTEREST RATE  
PAGE NO 900

| OWNER'S NAME<br>MAILING ADDRESS   | DESCRIPTION                                      |                  |             | TAXES CHARGED | DECEMBER<br>TAXES | PENALTY | JUNE<br>TAXES | PENALTY | TOTAL<br>DELINQUENT | C.D.<br>DATE | MEMO |
|---|--|------------------|-------------|---------------|-------------------|---------|---------------|---------|---------------------|--------------|------|
|   | LAND   | IMPROVEMENTS     | TOTAL VALUE |               |                   |         |               |         |                     |              |      |
| L<br>RT. 2 BOX 49 A<br>SOUTH POINT, OHIO 45680<br>VOL 559 PG 114<br>PARCEL-ID 06-119-1200.000                                   | BLOCK B<br>0000.00A                              | RES USE CODE 545 |             |               |                   |         |               |         |                     |              |      |
|   | 1,260  | 610              | 1,870       |               |                   |         |               |         |                     |              |      |
| DOTSON, AGNES R WILLIAMS & EAR<br>L<br>RT. 2 BOX 49-A<br>SOUTH POINT, OHIO 45680<br>VOL 559 PG 114<br>PARCEL-ID 06-119-1300.000 | WHOLE 10 S PT LOT 10 10FT BL B<br>HYLAND SUB DIV | RES USE CODE 500 |             |               |                   |         |               |         |                     |              |      |
|   | 320  | 00               | 320         |               |                   |         |               |         |                     |              |      |
| COMBS, RONALD L. & JOAN L.<br>BOX 115<br>CHESAPEAKE OHIO<br>VOL 333 PG 624<br>PARCEL-ID 06-119-1301.000                         | -00-00 LOT 11 LESS 10 FT<br>0000.00A             | RES USE CODE 545 |             |               |                   |         |               |         |                     |              |      |
|   | 950  | 200              | 1,150       |               |                   |         |               |         |                     |              |      |
| COMBS, RONALD L. & JOAN L.<br>P.O. BOX 115<br>CHESAPEAKE, OHIO<br>VOL 333 PG 153<br>PARCEL-ID 06-119-1400.000                   | -00-00 12 HYLAND SUBDIV.<br>BLOCK B<br>0000.00A  | RES USE CODE 545 |             |               |                   |         |               |         |                     |              |      |
|   | 1,260  | 1,720            | 2,980       |               |                   |         |               |         |                     |              |      |
| COMBS, RONALD L. & JOAN L.<br>P.O. BOX 115<br>CHESAPEAKE, OHIO<br>VOL 340 PG 407<br>PARCEL-ID 06-119-1500.000                   | -00-00 13 HYLAND SUBDIV.<br>BLOCK B<br>0000.00A  | RES USE CODE 599 |             |               |                   |         |               |         |                     |              |      |
|   | 880  | 00               | 880         |               |                   |         |               |         |                     |              |      |
| COMBS, RONALD L. & JOAN L.<br>P.O. BOX 115<br>CHESAPEAKE, OHIO<br>VOL 340 PG 407<br>PARCEL-ID 06-119-1600.000                   | -00-00 14 HYLAND SUBDIV.<br>BLOCK B<br>0000.00A  | RES USE CODE 510 |             |               |                   |         |               |         |                     |              |      |
|   | 1,260  | 4,730            | 5,990       |               |                   |         |               |         |                     |              |      |
|   | 1,260  | 4,730            | 5,990       |               |                   |         |               |         |                     |              |      |
| COMBS, JEFFREY T.<br>P.O. BOX 115<br>CHESAPEAKE, OHIO 45619<br>VOL 554 PG 500<br>PARCEL-ID 06-119-1700.000                      | -00-00 15 HYLAND SUBDIV.<br>BLOCK B<br>0000.00A  | RES USE CODE 510 |             |               |                   |         |               |         |                     |              |      |
|   | 1,260  | 9,090            | 10,350      |               |                   |         |               |         |                     |              |      |
|   | 1,260  | 9,090            | 10,350      |               |                   |         |               |         |                     |              |      |
| GIBSON, DEAN ETAL, TRUSTEES<br>632 KING EDWARD ROAD<br>CHARLOTTE, N.C. 28211<br>VOL 511 PG 623<br>PARCEL-ID 06-119-1800.000     | -00-00 16 HYLAND SUBDIV.<br>BLOCK B<br>0000.00A  | RES USE CODE 500 |             |               |                   |         |               |         |                     |              |      |
|   | 320  | 00               | 320         |               |                   |         |               |         |                     |              |      |
| COMBS, JEFFREY T.<br>P.O. BOX 115<br>CHESAPEAKE, OHIO 45619<br>VOL 559 PG 534<br>PARCEL-ID 06-120-0100.000                      | 16 HYLAND SUB DIV BL B LESS 10                   | RES USE CODE 500 |             |               |                   |         |               |         |                     |              |      |
|   | 710  | 00               | 710         |               |                   |         |               |         |                     |              |      |



TAX RATE 36.50  
A/R RED FACTOR 02.2860  
OTH RED FACTOR 04.1556

LAWRENCE  
TAX DISTRICT

GENERAL TAX LIST AND DUPLICATE OF REAL AND PUBLIC UTILITY PROPERTY  
COUNTY REAL ESTATE TAXES AND SPECIAL ASSESSMENTS  
06-FAYETTE TWP-DELTA S.D.

12/27/93

TAX YEAR 1993  
INTEREST RATE  
PAGE NO 901

| OWNER'S NAME<br>MAILING ADDRESS  | DESCRIPTION  |                  |                     | TAXES CHARGED | DECEMBER<br>TAXES | PENALTY | JUNE<br>TAXES | PENALTY | TOTAL<br>DELINQUENT | C.D.<br>DATE | MEMO |
|--|--|------------------|---------------------|---------------|-------------------|---------|---------------|---------|---------------------|--------------|------|
|  | LAND   | IMPROVEMENTS     | TOTAL VALUE         |               |                   |         |               |         |                     |              |      |
| COMBS, RONALD L. & JOAN L.<br>P.O. BOX 115<br>CHESAPEAKE, OHIO<br>VOL 260 PG 288<br>PARCEL-ID 06-120-0200.000          | -00-00 17 HYLAND SUBDIV.<br>BLOCK B<br>0000.00A        | RES USE CODE 500 | 950 00 950          |               |                   |         |               |         |                     |              |      |
| COMBS, RONALD L. & JOAN L.<br>P.O. BOX 115<br>CHESAPEAKE, OHIO<br>VOL 260 PG 288<br>PARCEL-ID 06-120-0300.000          | -00-00 18 HYLAND SUBDIV.<br>BLOCK B<br>0000.00A        | RES USE CODE 510 | 1,100 6,060 7,160   |               |                   |         |               |         |                     |              |      |
| MILAM, RONALD STERLING<br>RT. 2 BOX 66<br>SOUTH POINT, OHIO 45680<br>PARCEL-ID 06-120-0500.000                         | -00-00 1 LOCKDALE SUBDIV.<br>0000.00A                  | COM USE CODE 400 | 00 00 00            |               |                   |         |               |         |                     |              |      |
| 08-23-93 TRNSF TO 06-120-0500.000 MUTH, DAVID E. JR.   |  |                  |                     |               |                   |         |               |         |                     |              |      |
| MUTH, DAVID E. JR.<br>6132 GIDEON ROAD<br>HUNTINGTON W. VA. 25705<br>VOL 580 PG 558<br>PARCEL-ID 06-120-0500.000       | -00-00 1 LOCKDALE SUBDIV.<br>0000.00A                  | COM USE CODE 400 | 2,940 00 2,940      |               |                   |         |               |         |                     |              |      |
| 08-23-93 TRNSF FROM 06-120-0500.000 MILAM, RONALD STERLING   |  |                  |                     |               |                   |         |               |         |                     |              |      |
| MUTH, DAVID E. JR.<br>6132 GIDEON RD.<br>HUNTINGTON W. VA. 25705<br>VOL 580 PG 558<br>PARCEL-ID 06-120-0600.000        | -00-00 2 LOCKDALE SUBDIV.<br>0000.00A                  | COM USE CODE 480 | 2,940 40,700 43,640 |               |                   |         |               |         |                     |              |      |
| 08-23-93 TRNSF FROM 06-120-0600.000 MILAM, RONALD STERLING   |  |                  |                     |               |                   |         |               |         |                     |              |      |
| MILAM, RONALD STERLING<br>RT. 2 BOX 66<br>SOUTH POINT, OHIO 45680<br>PARCEL-ID 06-120-0600.000                         | -00-00 2 LOCKDALE SUBDIV.<br>0000.00A                  | COM USE CODE 480 | 00 00 00            |               |                   |         |               |         |                     |              |      |
| 08-23-93 TRNSF TO 06-120-0600.000 MUTH, DAVID E. JR  |  |                  |                     |               |                   |         |               |         |                     |              |      |
| LEWIS, JOSEPH H. & TINA M.<br>RT. 6, BOX 166<br>SOUTH POINT, OHIO 45680<br>VOL 360 PG 211<br>PARCEL-ID 06-120-0700.000 | -00-00 3 LOCKDALE SUBDIV.<br>0000.00A                  | RES USE CODE 510 | 1,940 3,620 5,560   |               |                   |         |               |         |                     |              |      |
| TAYLOR, BENJAMIN<br>RT. 4, BOX 301<br>SOUTH POINT, OHIO 45680<br>VOL 470 PG 216<br>PARCEL-ID 06-120-0800.000           | -00-00 S PT W 70 19 ON OLD<br>S R 52 X 111<br>0000.00A | COM USE CODE 429 | 1,830 2,820 4,650   |               |                   |         |               |         |                     |              |      |

TAX RATE 36.50  
A/R RED FACTOR 02.2860  
OTH RED FACTOR 04.1556

LAWRENCE  
TAX DISTRICT

GENERAL TAX LIST AND DUPLICATE OF REAL AND PUBLIC UTILITY PROPERTY  
COUNTY REAL ESTATE TAXES AND SPECIAL ASSESSMENTS  
06-FAYETTE TWP-DELTA S.D.

12/27/93

TAX YEAR 1993  
INTEREST RATE  
PAGE NO 902

| OWNER'S NAME<br>MAILING ADDRESS  | DESCRIPTION   |                  |   | TAXES CHARGED | DECEMBER<br>TAXES | PENALTY | JUNE<br>TAXES | PENALTY | TOTAL<br>DELINQUENT | C.D.<br>DATE | MEMO |
|--|---|------------------|---|---------------|-------------------|---------|---------------|---------|---------------------|--------------|------|
|  | LAND  | IMPROVEMENTS     | TOTAL VALUE   |               |                   |         |               |         |                     |              |      |
| SCARBERRY, ROY JR. & MARCELLA<br>FAY<br>RT. 2, BOX 69<br>SOUTH POINT, OHIO 45680<br>VOL 535 PG 792<br>PARCEL-ID 06-120-0801.000  | -00-00 4 N 1/2 PT LOCKDALE<br>5 N 1/2 PT LOCKDALE<br>0000.00A     | RES USE CODE 510 | 2,010 1,820 3,830<br>HOMESITE VALUE LISTED BELOW<br>2,010 1,690 3,700 |               |                   |         |               |         |                     |              |      |
| GENERAL TELEPHONE CO OF OHIO<br>1312 EMPIRE ST.<br>BLOOMINGTON, IL 61701<br>VOL 376 PG 259<br>PARCEL-ID 06-120-1200.000  | -00-00 6 LOCKDALE SUBDIV.<br>0000.00A                             | COM USE CODE 830 | 2,730 19,750 22,480   |               |                   |         |               |         |                     |              |      |
| GENERAL TELEPHONE CO. OF OHIO<br>19845 NO. US 31<br>P. O. BOX 407 AAACZ<br>WESTFIELD, IN 46074<br>VOL 376 PG 259<br>PARCEL-ID 06-120-1300.000                                | -00-00 7 LOCKDALE SUBDIV.<br>0000.00A                             | COM USE CODE 830 | 2,690 00 2,690  |               |                   |         |               |         |                     |              |      |
| GENERAL TELEPHONE CO. OF OHIO<br>C/O PROPERTY TAX ACCOUNTING<br>19845 NO. US 31<br>P. O. BOX 407 AAACZ<br>WESTFIELD, IN 46074<br>VOL 376 PG 259<br>PARCEL-ID 06-120-1400.000 | -00-00 8 LOCKDALE SUBDIV.<br>0000.00A                             | COM USE CODE 830 | 2,650 00 2,650  |               |                   |         |               |         |                     |              |      |
| GENERAL TELEPHONE CO. OF OHIO<br>C/O PROPERTY TAX ACCOUNTING<br>1312 E. EMPIRE<br>BLOOMINGTON, ILL 61701<br>VOL 427 PG 233<br>PARCEL-ID 06-120-1500.000                      | -00-00 9 LOCKDALE SUBDIV.<br>0000.00A                             | COM USE CODE 830 | 2,590 00 2,590  |               |                   |         |               |         |                     |              |      |
| GENERAL TELEPHONE CO OF OHIO<br>C/O PROPERTY TAX ACCOUNTING<br>1312 E. EMPIRE<br>BLOOMINGTON, ILL 61701<br>VOL 374 PG 524<br>PARCEL-ID 06-120-1600.000                       | -00-00 10 LOCKDALE SUBDIV.<br>0000.00A                            | COM USE CODE 830 | 2,550 77,650 80,200   |               |                   |         |               |         |                     |              |      |
| GENERAL TELEPHONE CO OF OHIO<br>1312 EMPIRE ST.<br>BLOOMINGTON, IL 61701<br>VOL 374 PG 524<br>PARCEL-ID 06-120-1700.000  | -00-00 11 LOCKDALE SUBDIV.<br>0000.00A                            | COM USE CODE 830 | 2,510 00 2,510  |               |                   |         |               |         |                     |              |      |
| LOCKDALE CHURCH OF GOD<br>OLD RT. 52 & SANDUSKY RD.<br>SOUTH POINT, OHIO<br>VOL 172 PG 373<br>PARCEL-ID 06-120-1706.000  | -00-00 LOTS 12, 13, & 14<br>LOCKDALE S.D. CHURCH ONLY<br>0000.00A | USE CODE 685     | 5,250 26,100 31,350   |               |                   |         |               |         |                     |              |      |
| LOCKDALE CHURCH OF GOD<br>RT. 2 BOX 357<br>PROCTORVILLE, OHIO 45669<br>VOL 189 PG 453<br>PARCEL-ID 06-120-1707.000   | LOT 15 LOCKDALE S.D.<br>RES USE CODE 500                          |                  | 1,790 00 1,790  |               |                   |         |               |         |                     |              |      |



[illegible][illegible]



| OWNER'S NAME<br>MAILING ADDRESS   | DESCRIPTION           |  |             | TAXES CHARGED | DECEMBER<br>TAXES | PENALTY | JUNE<br>TAXES | PENALTY | TOTAL<br>DELINQUENT | C.D.<br>DATE | MEMO |
|---|-----------------------|--|-------------|---------------|-------------------|---------|---------------|---------|---------------------|--------------|------|
|   | LAND                  | IMPROVEMENTS                                   | TOTAL VALUE |               |                   |         |               |         |                     |              |      |
| SOUTH POINT, OHIO 45680<br>VOL 561 PG 503<br>PARCEL-ID 06-121-1600.000  | 1,220                 | 7,440  | 8,660       |               |                   |         |               |         |                     |              |      |
| STEVENS, MACK E & BRENDA J<br>RT. 4 BOX 122<br>SOUTH POINT, OHIO 45680<br>VOL 561 PG 503<br>PARCEL-ID 06-121-1700.000 | -00-00 32<br>0000.00A | LOCKDALE SUBDIV.<br>RES USE CODE 599           |             |               |                   |         |               |         |                     |              |      |
| SHAFFER, CASH O. & ELOISE<br>RT. 2 BOX 130A<br>SOUTH POINT, OHIO 45680<br>VOL 331 PG 571<br>PARCEL-ID 06-121-1800.000 | 1,220<br>0000.00A     | 300<br>LOCKDALE SUBDIV.<br>RES USE CODE 545    | 1,520       |               |                   |         |               |         |                     |              |      |
| SHAFFER, CASH O. & ELOISE<br>RT. 2 BOX 130A<br>SOUTH POINT, OHIO 45680<br>VOL 331 PG 571<br>PARCEL-ID 06-122-0100.000 | 1,220<br>0000.00A     | 1,610<br>LOCKDALE SUBDIV.<br>RES USE CODE 500  | 2,830       |               |                   |         |               |         |                     |              |      |
| EVANS, HOWARD W.<br>RT. 2 BOX 130<br>SOUTH POINT, OHIO 45680-0000<br>VOL 560 PG 627<br>PARCEL-ID 06-122-0200.000      | 1,220<br>0000.00A     | 1,220<br>LOCKDALE SUBDIV.<br>RES USE CODE 545  | 2,440       |               |                   |         |               |         |                     |              |      |
| PRICE, AUDREY<br>RT. 2, BOX 129<br>SOUTH POINT, OHIO 45680<br>VOL 359 PG 203<br>PARCEL-ID 06-122-0300.000             | 1,220<br>0000.00A     | 00<br>LOCKDALE SUBDIV.<br>RES USE CODE 500     | 1,220       |               |                   |         |               |         |                     |              |      |
| PRICE, AUDREY<br>RT. 2, BOX 129<br>SOUTH POINT, OHIO 45680<br>VOL 359 PG 203<br>PARCEL-ID 06-122-0400.000             | 1,220<br>0000.00A     | 00<br>LOCKDALE SUBDIV.<br>RES USE CODE 500     | 1,220       |               |                   |         |               |         |                     |              |      |
| PRICE, AUDREY<br>RT. 2, BOX 129<br>SOUTH POINT, OHIO 45680<br>VOL 359 PG 203<br>PARCEL-ID 06-122-0500.000             | 1,220<br>0000.00A     | 640<br>LOCKDALE SUBDIV.<br>RES USE CODE 545    | 1,860       |               |                   |         |               |         |                     |              |      |
| STEVENS, MACK & BRENDA<br>RT. 2 BOX 122<br>SOUTH POINT, OHIO 45680<br>VOL 453 PG 513<br>PARCEL-ID 06-122-0600.000     | 1,220<br>0000.00A     | 640<br>LOCKDALE SUBDIV.<br>RES USE CODE 510    | 1,860       |               |                   |         |               |         |                     |              |      |
| STEVENS, MACK & BRENDA<br>RT. 2 BOX 122<br>SOUTH POINT, OHIO 45680<br>VOL 453 PG 513<br>PARCEL-ID 06-122-0700.000     | 1,220<br>0000.00A     | 11,950<br>LOCKDALE SUBDIV.<br>RES USE CODE 510 | 13,170      |               |                   |         |               |         |                     |              |      |
|   | 1,220                 | 11,240   | 12,460      |               |                   |         |               |         |                     |              |      |

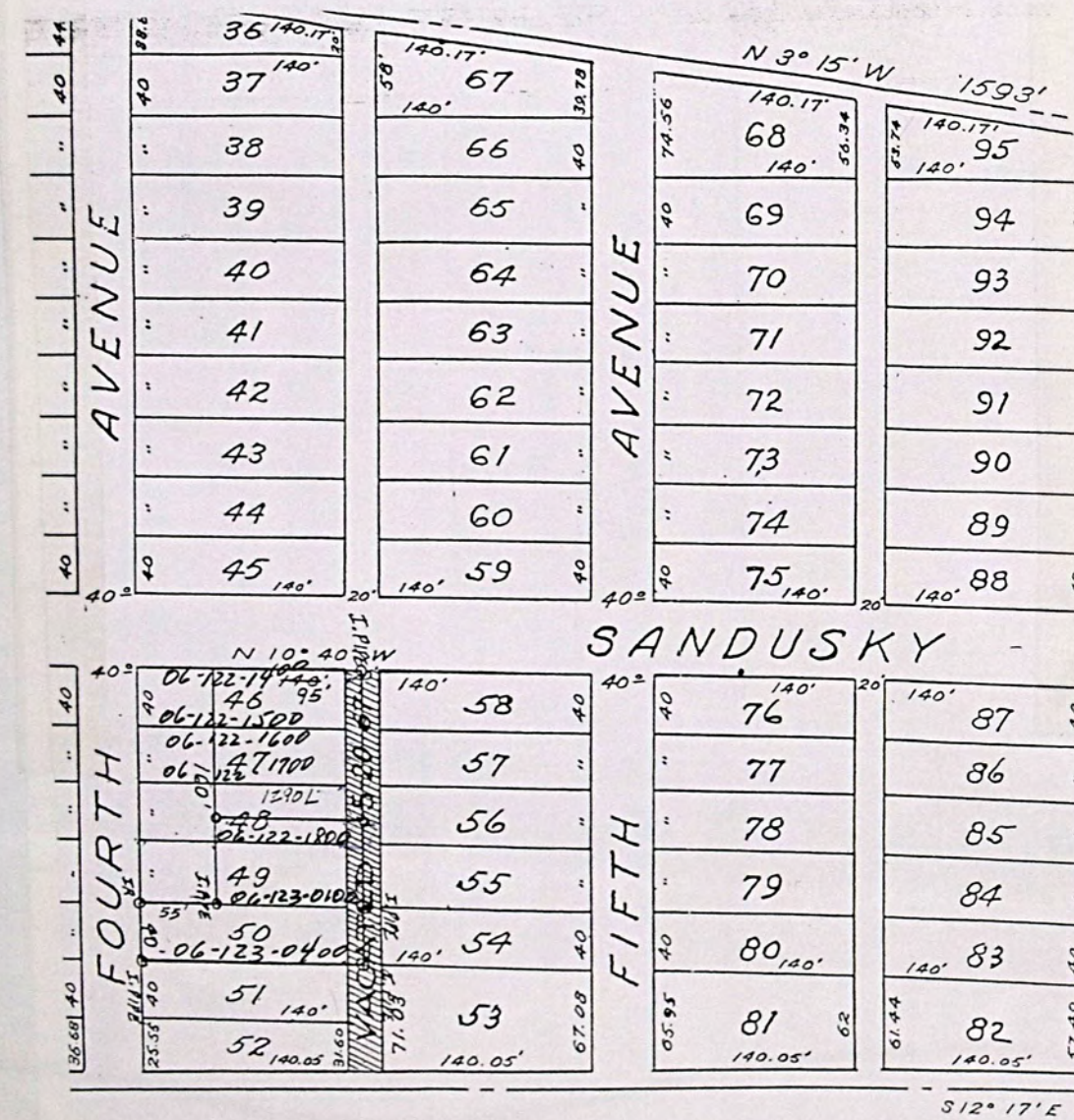
2574

[illegible]

C-23582 AIP

2575







| OWNER'S NAME<br>MAILING ADDRESS   | DESCRIPTION  |                  |   | TAXES CHARGED | DECEMBER<br>TAXES | PENALTY | JUNE<br>TAXES | PENALTY | TOTAL<br>DELINQUENT | C.D.<br>DATE | MEMO |
|---|--|------------------|---|---------------|-------------------|---------|---------------|---------|---------------------|--------------|------|
|   | LAND   | IMPROVEMENTS     | TOTAL VALUE   |               |                   |         |               |         |                     |              |      |
| PLANTS, LAWRENCE DALE<br>RT. 2 BOX 131 SANDUSKY<br>SOUTH POINT, OHIO 45680<br>VOL 577 PG 103<br>PARCEL-ID 06-122-1300.000 | -00-00 43,44,45 LOCKDALE SUB<br>S 1/2<br>0000.00A                | RES USE CODE 510 | 1,980 8,450 10,430<br>HOMESITE VALUE LISTED BELOW<br>1,980 8,150 10,130 |               |                   |         |               |         |                     |              |      |
| 03-30-93 TRNSF FROM 06-122-1300.000   | PLANTS, RUTH EMOGENE & L.  |                  |   |               |                   |         |               |         |                     |              |      |
| BOLDEN, MARY<br>121 SANDUSKY ROAD<br>SOUTH POINT, OHIO 45680<br>VOL 554 PG 485<br>PARCEL-ID 06-122-1400.000               | -00-00 46 LOCKDALE SUBDIV.<br>N 85' X S 10' OF ALLEY<br>0000.00A | RES USE CODE 510 | 1,440 6,020 7,460<br>HOMESITE VALUE LISTED BELOW<br>1,440 5,920 7,360   |               |                   |         |               |         |                     |              |      |
| BOLDEN, MARY M.<br>RT. 2, BOX 132<br>SOUTH POINT, OHIO 45680<br>VOL 432 PG 570<br>PARCEL-ID 06-122-1500.000               | -00-00 46 LOCKDALE SUBDIV.<br>S 55'<br>0000.00A                  | RES USE CODE 500 | 520 00 520  |               |                   |         |               |         |                     |              |      |
| BOLDEN, MARY<br>121 SANDUSKY ROAD<br>SOUTH POINT, OHIO 45680<br>VOL 554 PG 485<br>PARCEL-ID 06-122-1600.000               | -00-00 47 LOCKDALE SUBDIV.<br>N 85' X S 10' OF ALLEY<br>0000.00A | RES USE CODE 545 | 1,440 800 2,240   |               |                   |         |               |         |                     |              |      |
| BOLDEN, MARY M.<br>RT. 2, BOX 132<br>SOUTH POINT, OHIO 45680<br>VOL 432 PG 570<br>PARCEL-ID 06-122-1700.000               | -00-00 47 LOCKDALE SUBDIV.<br>S 55'<br>0000.00A                  | RES USE CODE 510 | 830 8,380 9,210<br>HOMESITE VALUE LISTED BELOW<br>830 8,380 9,210       |               |                   |         |               |         |                     |              |      |
| BALDEN, MARY<br>121 SANDUSKY ROAD<br>SOUTH POINT, OHIO 45680<br>VOL 554 PG 485<br>PARCEL-ID 06-122-1800.000               | -00-00 48 LOCKDALE SUBDIV.<br>N 85' X S 10' OF ALLEY<br>0000.00A | RES USE CODE 500 | 1,290 00 1,290  |               |                   |         |               |         |                     |              |      |
| BOLDEN, MARY M.<br>RT. 2, BOX 132<br>SOUTH POINT, OHIO 45680<br>VOL 432 PG 570<br>PARCEL-ID 06-123-0100.000               | -00-00 48 LOCKDALE SUBDIV.<br>S 55'<br>0000.00A                  | RES USE CODE 599 | 520 890 1,410   |               |                   |         |               |         |                     |              |      |
| BALDEN, MARY<br>121 SANDUSKY ROAD<br>SOUTH POINT, OHIO 45680<br>VOL 554 PG 485<br>PARCEL-ID 06-123-0200.000               | -00-00 49 LOCKDALE SUBDIV.<br>N 85' X S 10' OF ALLEY<br>0000.00A | RES USE CODE 500 | 1,290 00 1,290  |               |                   |         |               |         |                     |              |      |

[illegible]







TAX RATE 36.50  
A/R RED FACTOR 02.2860  
OTH RED FACTOR 04.1556

LAWRENCE  
TAX DISTRICT

GENERAL TAX LIST AND DUPLICATE OF REAL AND PUBLIC UTILITY PROPERTY  
COUNTY REAL ESTATE TAXES AND SPECIAL ASSESSMENTS  
06-FAYETTE TWP-DELTA S.D.

TAX YEAR 1993  
INTEREST RATE  
PAGE NO 911  
12/27/93

| OWNER'S NAME<br>MAILING ADDRESS   | DESCRIPTION   |                  |             | TAXES CHARGED | DECEMBER<br>TAXES | PENALTY | JUNE<br>TAXES | PENALTY | TOTAL<br>DELINQUENT | C.D.<br>DATE | MEMO |
|---|---|------------------|-------------|---------------|-------------------|---------|---------------|---------|---------------------|--------------|------|
|   | LAND  | IMPROVEMENTS     | TOTAL VALUE |               |                   |         |               |         |                     |              |      |
| ONE PIEDMONT ROAD<br>P. O. BOX 2787<br>CHARLESTON, WEST VI 25330-0006<br>VOL 358 PG 560<br>PARCEL-ID 06-124-0900.000  | 860   | 00               | 860         |               |                   |         |               |         |                     |              |      |
| SCOTT, ROBERT EUGENE<br>C/O HOME MORTGAGE INC.<br>043<br>C/O ATLANTIC FINANCIAL<br>ONE PIEDMONT ROAD<br>P. O. BOX 2787<br>CHARLESTON, WEST VI 25330-0006<br>VOL 358 PG 560<br>PARCEL-ID 06-124-1000.000 | -00-00 72 LOCKDALE SUBDIV.<br>S 1/2<br>0000.00A                       | RES USE CODE 510 |             |               |                   |         |               |         |                     |              |      |
|   | 860   | 10,330           | 11,190      |               |                   |         |               |         |                     |              |      |
|   | 860   | 10,330           | 11,190      |               |                   |         |               |         |                     |              |      |
| HUTCHISON, CLIFFORD D. & CLARA<br>RT. 2 BOX 151 SANDUSKY<br>SOUTH POINT, OHIO 45680-000<br>VOL 261 PG 663<br>PARCEL-ID 06-124-1100.000  | -00-00 72 LOCKDALE SUBDIV.<br>N 1/2<br>0000.00A                       | RES USE CODE 500 |             |               |                   |         |               |         |                     |              |      |
|   | 510   | 00               | 510         |               |                   |         |               |         |                     |              |      |
| HUTCHISON, CLIFFORD D. & CLARA<br>RT. 2 BOX 151 SANDUSKY<br>SOUTH POINT, OHIO 45680-000<br>VOL 261 PG 663<br>PARCEL-ID 06-124-1200.000  | -00-00 73 LOCKDALE SUBDIV.<br>N 1/2<br>0000.00A                       | RES USE CODE 510 |             |               |                   |         |               |         |                     |              |      |
|   | 860   | 6,410            | 7,270       |               |                   |         |               |         |                     |              |      |
|   | 860   | 6,410            | 7,270       |               |                   |         |               |         |                     |              |      |
| SCOTT, ROBERT EUGENE<br>C/O HOME MORTGAGE INC.<br>043<br>C/O ATLANTIC FINANCIAL<br>ONE PIEDMONT ROAD<br>P. O. BOX 2787<br>CHARLESTON, WEST VI 25330-0006<br>VOL 358 PG 560<br>PARCEL-ID 06-124-1300.000 | -00-00 73 LOCKDALE SUBDIV.<br>PT. S 1/2 OF W 1/2 20' ON<br>5 0000.00A | RES USE CODE 500 |             |               |                   |         |               |         |                     |              |      |
|   | 390   | 00               | 390         |               |                   |         |               |         |                     |              |      |
| NANCE, BILLY J.<br>RT. 2 BOX 142<br>SOUTH POINT, OHIO 45680-0005<br>VOL 382 PG 268<br>PARCEL-ID 06-124-1400.000   | -00-00 73 LOCKDALE SUBDIV.<br>PT. S 1/2 OF E 1/2 20' ON<br>0000.00A   | RES USE CODE 545 |             |               |                   |         |               |         |                     |              |      |
|   | 430   | 100              | 530         |               |                   |         |               |         |                     |              |      |
| EVANS, HARRIETT<br>010<br>C/O FIRST STATE BANK OF<br>BARBOURSVILLE<br>P. O. BOX 295<br>BARBOURSVILLE, W. V 25504<br>VOL 528 PG 350<br>PARCEL-ID 06-124-1500.000   | -00-00 74,75 LOCKDALE SUBDIV<br>N 1/2<br>0000.00A                     | RES USE CODE 510 |             |               |                   |         |               |         |                     |              |      |
|   | 1,590   | 8,410            | 10,000      |               |                   |         |               |         |                     |              |      |
|   | 1,590   | 8,410            | 10,000      |               |                   |         |               |         |                     |              |      |
| NANCE, BILLY J.<br>RT. 2 BOX 142<br>SOUTH POINT, OHIO 45680<br>VOL 534 PG 364<br>PARCEL-ID 06-124-1600.000  | -00-00 74,75 LOCKDALE SUBDIV<br>S 1/2<br>0000.00A                     | RES USE CODE 510 |             |               |                   |         |               |         |                     |              |      |
|   | 1,590   | 7,510            | 9,100       |               |                   |         |               |         |                     |              |      |

TAX RATE 36.50  
A/R RED FACTOR 02.2860  
OTH RED FACTOR 04.1556

LAWRENCE  
TAX DISTRICT

GENERAL TAX LIST AND DUPLICATE OF REAL AND PUBLIC UTILITY PROPERTY  
COUNTY REAL ESTATE TAXES AND SPECIAL ASSESSMENTS  
06-FAYETTE TWP-DELTA S.D.

TAX YEAR 1993  
INTEREST RATE  
PAGE NO 912  
12/27/93

| OWNER'S NAME<br>MAILING ADDRESS   | DESCRIPTION                            |                             |             | TAXES CHARGED | DECEMBER<br>TAXES | PENALTY | JUNE<br>TAXES | PENALTY | TOTAL<br>DELINQUENT | C.D.<br>DATE | MEMO |
|---|--|-----------------------------|-------------|---------------|-------------------|---------|---------------|---------|---------------------|--------------|------|
|   | LAND                                   | IMPROVEMENTS                | TOTAL VALUE |               |                   |         |               |         |                     |              |      |
|   |  | HOMESITE VALUE LISTED BELOW |             |               |                   |         |               |         |                     |              |      |
|   |  | 1,590 7,510                 | 9,100       |               |                   |         |               |         |                     |              |      |
| PETRO, CHARLES M. & BETH M.<br>RT. 2 BOX 150<br>SOUTH POINT, OHIO 45680-0000<br>VOL 478 PG 814<br>PARCEL-ID 06-124-1700.000           | -00-00 76 LOCKDALE SUBDIV.<br>0000.00A | RES USE CODE 510            |             |               |                   |         |               |         |                     |              |      |
|   | 2,120                                  | 9,300                       | 11,420      |               |                   |         |               |         |                     |              |      |
|   | 2,120                                  | 9,300                       | 11,420      |               |                   |         |               |         |                     |              |      |
| PETRO, CHARLES M. & BETH M.<br>RT. 2 BOX 150<br>SOUTH POINT, OHIO 45680-0000<br>VOL 478 PG 814<br>PARCEL-ID 06-124-1800.000           | -00-00 77 LOCKDALE SUBDIV.<br>0000.00A | RES USE CODE 599            |             |               |                   |         |               |         |                     |              |      |
|   | 1,220                                  | 00                          | 1,220       |               |                   |         |               |         |                     |              |      |
| FLORA, ELIZABETH MADDY<br>R.D. 2 BOX 140<br>SOUTH POINT, OHIO<br>VOL 175 PG 72<br>PARCEL-ID 06-125-0100.000                           | -00-00 78 LOCKDALE SUBDIV.<br>0000.00A | RES USE CODE 500            |             |               |                   |         |               |         |                     |              |      |
|   | 1,220                                  | 00                          | 1,220       |               |                   |         |               |         |                     |              |      |
| FLORA, ELIZABETH MADDY<br>R.D. 2 BOX 140<br>SOUTH POINT, OHIO 45680-0000<br>VOL 174 PG 301<br>PARCEL-ID 06-125-0200.000               | -00-00 79 LOCKDALE SUBDIV.<br>0000.00A | RES USE CODE 510            |             |               |                   |         |               |         |                     |              |      |
|   | 1,220                                  | 7,720                       | 8,940       |               |                   |         |               |         |                     |              |      |
|   | 1,220                                  | 7,600                       | 8,820       |               |                   |         |               |         |                     |              |      |
| FLORA, ELIZABETH MADDY<br>R.D. 2 BOX 140<br>SOUTH POINT, OHIO<br>VOL 174 PG 301<br>PARCEL-ID 06-125-0300.000                          | -00-00 80 LOCKDALE SUBDIV.<br>0000.00A | RES USE CODE 599            |             |               |                   |         |               |         |                     |              |      |
|   | 1,220                                  | 1,730                       | 2,950       |               |                   |         |               |         |                     |              |      |
| KIPP, PAUL D AND MARY E.<br>RT. 2 BOX 138<br>SOUTH POINT, OH. 45680<br>VOL 453 PG 731<br>PARCEL-ID 06-125-0400.000                    | -00-00 81 LOCKDALE SUBDIV.<br>0000.00A | COM USE CODE 499            |             |               |                   |         |               |         |                     |              |      |
|   | 1,960                                  | 11,550                      | 13,510      |               |                   |         |               |         |                     |              |      |
|   | 1,960                                  | 4,890                       | 6,850       |               |                   |         |               |         |                     |              |      |
| SPENCER, LUCILLE V.<br>ROUTE 2 BOX 161<br>SOUTH POINT, OHIO 45680<br>VOL 540 PG 136<br>PARCEL-ID 06-125-0500.000                      | -00-00 82 LOCKDALE SUBDIV.<br>0000.00A | RES USE CODE 500            |             |               |                   |         |               |         |                     |              |      |
|   | 1,350                                  | 00                          | 1,350       |               |                   |         |               |         |                     |              |      |
| SPENCER, LUCILLE V.<br>ROUTE 2 BOX 161<br>SOUTH POINT, OHIO 45680<br>VOL 540 PG 136<br>PARCEL-ID 06-125-0600.000                      | -00-00 83 LOCKDALE SUBDIV.<br>0000.00A | RES USE CODE 500            |             |               |                   |         |               |         |                     |              |      |
|   | 920                                    | 00                          | 920         |               |                   |         |               |         |                     |              |      |
| EVANS, KENNETH E. AND PATRICIA<br>P.<br>013<br>RT. 2 BOX 153<br>SOUTH POINT, OHIO 45680<br>VOL 489 PG 23<br>PARCEL-ID 06-125-0700.000 | -00-00 84 LOCKDALE SUBDIV.<br>0000.00A | RES USE CODE 545            |             |               |                   |         |               |         |                     |              |      |
|   | 1,220                                  | 70                          | 1,290       |               |                   |         |               |         |                     |              |      |







TAX RATE 36.50  
A/R RED FACTOR 02.2860  
OTH RED FACTOR 04.1556

LAWRENCE  
TAX DISTRICT

GENERAL TAX LIST AND DUPLICATE OF REAL AND PUBLIC UTILITY PROPERTY  
COUNTY REAL ESTATE TAXES AND SPECIAL ASSESSMENTS  
06-FAYETTE TWP-DELTA S.D.

12/27/93

TAX YEAR 1993  
INTEREST RATE  
PAGE NO 915

| OWNER'S NAME<br>MAILING ADDRESS   | DESCRIPTION |  |             | TAXES CHARGED | DECEMBER<br>TAXES | PENALTY | JUNE<br>TAXES | PENALTY | TOTAL<br>DELINQUENT | C.D.<br>DATE | MEMO |
|---|-------------|--|-------------|---------------|-------------------|---------|---------------|---------|---------------------|--------------|------|
|   | LAND        | IMPROVEMENTS   | TOTAL VALUE |               |                   |         |               |         |                     |              |      |
| VOL 540 PG 136<br>PARCEL-ID 06-126-0300.001   | 420         | 00   | 420         |               |                   |         |               |         |                     |              |      |
| SPENCER, LUCILLE V.<br>ROUTE 2 BOX 161<br>SOUTH POINT, OHIO 45680<br>VOL 540 PG 136<br>PARCEL-ID 06-126-0301.000                  |             | -00-00 PT E1/2 N1/2 LOT 106<br>LOCKDALE SD & PT VAC ALLEY A<br>D 0000.00A RES USE CODE 500 | 340         |               |                   |         |               |         |                     |              |      |
| NELSON, JACKIE L. & CHERYL K.<br>RT 2 BOX 121-C<br>PROCTORVILLE, OHIO 45669<br>VOL 361 PG 301<br>PARCEL-ID 06-126-0400.000        |             | -00-00 103 LOCKDALE SUBDIV.<br>PT. N1/2 STRIP NW COR. ST. HY. E<br>A 0000.00A USE CODE 610 | 110         |               |                   |         |               |         |                     |              |      |
| SPENCER, LUCILLE V.<br>ROUTE 2 BOX 161<br>SOUTH POINT, OHIO 45680<br>VOL 540 PG 136<br>PARCEL-ID 06-126-0500.000                  | 2,870       | 12,830   | 15,700      |               |                   |         |               |         |                     |              |      |
| SPENCER, LUCILLE V.<br>ROUTE 2 BOX 161<br>SOUTH POINT, OHIO 45680<br>VOL 540 PG 136<br>PARCEL-ID 06-126-0501.000                  | 630         | 00   | 630         |               |                   |         |               |         |                     |              |      |
| SPENCER, LUCILLE V.<br>ROUTE 1 BOX 116<br>SOUTH POINT, OHIO 45681<br>VOL 540 PG 136<br>PARCEL-ID 06-126-0600.000                  | 3,430       | 00   | 3,430       |               |                   |         |               |         |                     |              |      |
| SPENCER, GEORGE V. & LUCILLE<br>RT. 2, SANDUSKY ROAD<br>SOUTH POINT, OHIO<br>VOL 200 PG 316<br>PARCEL-ID 06-126-0700.000          | 110         | 00   | 110         |               |                   |         |               |         |                     |              |      |
| SPENCER, GEORGE V. & LUCILLE<br>RT. 2, SANDUSKY ROAD<br>SOUTH POINT, OHIO<br>PARCEL-ID 06-126-0800.000                            | 110         | 00   | 110         |               |                   |         |               |         |                     |              |      |
| CON-WAY CENTRAL EXPRESS, INC.<br>727 AIRPORT BOULEVARD<br>ANN ARBOR, MICHIGAN 48108<br>VOL 551 PG 91<br>PARCEL-ID 06-126-0900.001 | 2,660       | 00   | 2,660       |               |                   |         |               |         |                     |              |      |
| BONECUTTER, CHARLES & ISABELLE<br>RT. 4 BOX 417<br>CHESAPEAKE, OHIO 45619   |             | -00-00 122-127 INCL. LOCKDAL<br>EN PTS.<br>0000.00A COM USE CODE 429                       |             |               |                   |         |               |         |                     |              |      |

TAX RATE 36.50  
A/R RED FACTOR 02.2860  
OTH RED FACTOR 04.1556

LAWRENCE  
TAX DISTRICT

GENERAL TAX LIST AND DUPLICATE OF REAL AND PUBLIC UTILITY PROPERTY  
COUNTY REAL ESTATE TAXES AND SPECIAL ASSESSMENTS  
06-FAYETTE TWP-DELTA S.D.

12/27/93

TAX YEAR 1993  
INTEREST RATE  
PAGE NO 916

| OWNER'S NAME<br>MAILING ADDRESS  | DESCRIPTION |   |             | TAXES CHARGED | DECEMBER<br>TAXES | PENALTY | JUNE<br>TAXES | PENALTY | TOTAL<br>DELINQUENT | C.D.<br>DATE | MEMO  |
|--|-------------|---|-------------|---------------|-------------------|---------|---------------|---------|---------------------|--------------|---|
|  | LAND        | IMPROVEMENTS  | TOTAL VALUE |               |                   |         |               |         |                     |              |   |
| VOL 529 PG 596<br>PARCEL-ID 06-126-1000.000  | 2,900       | 27,560  | 30,460      |               |                   |         |               |         |                     |              |   |
| SUBURBAN MOTOR FREIGHT<br>727 AIRPORT BOULEVARD<br>ANN ARBOR, MICHIGAN 48108<br>VOL 512 PG 121<br>PARCEL-ID 06-126-1100.000  | 120         | 00  | 120         |               |                   |         |               |         |                     |              |   |
| CON-WAY CENTRAL EXPRESS, INC.<br>727 AIRPORT BOULEVARD<br>ANN ARBOR, MICHIGAN 48108<br>VOL 551 PG 91<br>PARCEL-ID 06-126-1200.000                                      | 110         | 00  | 110         |               |                   |         |               |         |                     |              |   |
| CLARK, RAYMOND & MAXINE<br>CHESAPEAKE, OHIO<br>VOL 257 PG 695<br>PARCEL-ID 06-126-1300.000   | 110         | 00  | 110         |               |                   |         |               |         |                     |              |   |
| FREEMAN, GERALD R. & PATRICIA<br>SOUTH POINT, OHIO<br>VOL 257 PG 647<br>PARCEL-ID 06-126-1400.000  | 110         | 00  | 110         |               |                   |         |               |         |                     |              |   |
| HURST, BETTIE JEAN & DANIEL DU<br>RT. 1<br>SOUTH POINT, OHIO<br>VOL 211 PG 536<br>PARCEL-ID 06-126-1500.000  | 110         | 00  | 110         |               |                   |         |               |         |                     |              |   |
| MORRISON, HATTIE<br>SOUTH POINT, OHIO<br>VOL 203 PG 186<br>PARCEL-ID 06-126-1600.000   | 110         | 00  | 110         |               |                   |         |               |         |                     |              |   |
| MORRISON, WALTER J.<br>SOUTH POINT, OHIO<br>VOL 257 PG 587<br>PARCEL-ID 06-126-1700.000  | 110         | 00  | 110         |               |                   |         |               |         |                     |              |   |
| SMITH, FRANK & LAMBERT, BRUCE<br>CO-TRUSTEES<br>C/O SOUTHERN HILLS DEV. CO.<br>P.O. BOX 8265<br>HUNTINGTON, W.VA. 25705<br>VOL 339 PG 646<br>PARCEL-ID 06-126-1800.000 | 1,750       | 00  | 1,750       |               |                   |         |               |         |                     |              | Frank & Lambert only<br>allway<br>Zelda Jane Smith - Bank One, West Virginia, Huntington, W.A., Trustee - |
| SMITH, FRANK & LAMBERT, BRUCE CO   |             | -00-00 134 LOCKDALE SUBDIV.<br>W PT.<br>0000.00A COM USE CODE 400 |             |               |                   |         |               |         |                     |              | Same  |

06-126-0100



TAX RATE 36.50  
A/R RED FACTOR 02.2860  
OTH RED FACTOR 04.1556

LAWRENCE  
TAX DISTRICT

GENERAL TAX LIST AND DUPLICATE OF REAL AND PUBLIC UTILITY PROPERTY  
COUNTY REAL ESTATE TAXES AND SPECIAL ASSESSMENTS  
06-FAYETTE TWP-DELTA S.D.

TAX YEAR 1993  
INTEREST RATE  
PAGE NO 917  
12/27/93

| OWNER'S NAME<br>MAILING ADDRESS  | DESCRIPTION  |                  |             | TAXES CHARGED | DECEMBER<br>TAXES | PENALTY | JUNE<br>TAXES | PENALTY | TOTAL<br>DELINQUENT | C.D.<br>DATE | MEMO |
|--|--|------------------|-------------|---------------|-------------------|---------|---------------|---------|---------------------|--------------|------|
|  | LAND   | IMPROVEMENTS     | TOTAL VALUE |               |                   |         |               |         |                     |              |      |
| 222 5TH AVE.<br>HUNTINGTON, W. VA.<br>VOL 339 PG 646<br>PARCEL-ID 06-127-0100.000  | ST. HY. EASE NO. 65A SE COR.<br>0000.00A           | USE CODE 610     | 110         | 00            | 110               |         |               |         |                     |              |      |
| SMITH, FRANK & LAMBERT, BRUCE CO<br>C/O VIRGINIA RUTHERFORD<br>C/O SOUTHERN HILLS DEV. CO.<br>P.O. BOX 8265<br>HUNTINGTON, W. VA. 25705<br>VOL 339 PG 646<br>PARCEL-ID 06-127-0200.000 | -00-00 135 LOCKDALE SUBDIV.<br>0000.00A            | RES USE CODE 545 | 2,210       | 00            | 2,210             |         |               |         |                     |              |      |
| BURCHAM, JACK R. AND JOYCE<br>RT. 2 BOX 171<br>SOUTH POINT, OHIO 45680<br>VOL 420 PG 35<br>PARCEL-ID 06-127-0300.000   | -00-00 136 LOCKDALE SUBDIV.<br>0000.00A            | RES USE CODE 510 | 2,210       | 8,090         | 10,300            |         |               |         |                     |              |      |
| MCCOY, OSCAR M. & PEARL B.<br>RT. 2 BOX 173<br>SOUTH POINT, OHIO 45680-0000<br>VOL 318 PG 583<br>PARCEL-ID 06-127-0400.000   | -00-00 137 LOCKDALE SUBDIV.<br>0000.00A            | COM USE CODE 429 | 2,210       | 2,110         | 4,320             |         |               |         |                     |              |      |
| NOBLE, HARLAN J. & EDITH J.<br>RT 4 BOX 383<br>SOUTH POINT, OHIO<br>VOL 294 PG 641<br>PARCEL-ID 06-127-0600.000  | 17-01-01 R17 T1 S 1&2<br>S 0000.20A                | RES USE CODE 599 | 860         | 210           | 1,070             |         |               |         |                     |              |      |
| BOGGS, H. T. CO., INC.<br>P.O. BOX 623<br>CHESAPEAKE, OHIO<br>VOL 400 PG 156<br>PARCEL-ID 06-127-0700.000  | 17-01-01 2 W SIDE SEC PT W OF<br>DITCH<br>0001.38A | RES USE CODE 500 | 2,210       | 00            | 2,210             |         |               |         |                     |              |      |
| BURLINGTON BAPTIST CHURCH, INC<br>SOUTH POINT, OHIO<br>VOL 243 PG 261<br>PARCEL-ID 06-127-0800.000   | 17-01-01 2 PT W SIDE SEC.<br>0000.33A              | USE CODE 685     | 4,620       | 117,580       | 122,200           |         |               |         |                     |              |      |
| BURLINGTON BAPTIST CHURCH, INC<br>RT. 4<br>SOUTH POINT, OHIO<br>VOL 406 PG 413<br>PARCEL-ID 06-127-0900.000  | 17-01-01 2 PT W SIDE SEC.<br>0000.63A              | RES USE CODE 510 | 3,420       | 11,350        | 14,770            |         |               |         |                     |              |      |
| GOODNO, EDWARD & SUE E.<br>1001 11TH AVE. APT 5<br>HUNTINGTON, W. VA. 25701-0000<br>VOL 424 PG 424<br>PARCEL-ID 06-127-1000.000  | 17-01-01 2 PT W SIDE SEC.<br>0000.14A              | COM USE CODE 400 | 1,070       | 00            | 1,070             |         |               |         |                     |              |      |
| BURLINGTON BAPTIST CHURCH, INC<br>RT. 4<br>SOUTH POINT, OHIO 45680-000   | 17-01-01 2 PT W SIDE SEC<br>TRACT A<br>0000.50A    | RES USE CODE 500 |             |               |                   |         |               |         |                     |              |      |

TAX RATE 36.50  
A/R RED FACTOR 02.2860  
OTH RED FACTOR 04.1556

LAWRENCE  
TAX DISTRICT

GENERAL TAX LIST AND DUPLICATE OF REAL AND PUBLIC UTILITY PROPERTY  
COUNTY REAL ESTATE TAXES AND SPECIAL ASSESSMENTS  
06-FAYETTE TWP-DELTA S.D.

TAX YEAR 1993  
INTEREST RATE  
PAGE NO 918  
12/27/93

| OWNER'S NAME<br>MAILING ADDRESS  | DESCRIPTION   |                  |             | TAXES CHARGED | DECEMBER<br>TAXES | PENALTY | JUNE<br>TAXES | PENALTY | TOTAL<br>DELINQUENT | C.D.<br>DATE | MEMO |
|--|---|------------------|-------------|---------------|-------------------|---------|---------------|---------|---------------------|--------------|------|
|  | LAND  | IMPROVEMENTS     | TOTAL VALUE |               |                   |         |               |         |                     |              |      |
| VOL 451 PG 827<br>PARCEL-ID 06-127-1100.000  |   |                  | 2,170       | 00            | 2,170             |         |               |         |                     |              |      |
| HAMPTON, WILLIAM A. & EMMA &<br>ONY K. & MARY VIRGIN<br>ROUTE 3 BOX 35<br>SOUTH POINT, OHIO 45680<br>VOL 557 PG 243<br>PARCEL-ID 06-127-1200.000 | 17-01-01 2 PT W SIDE SEC.<br>0000.85A   | COM USE CODE 429 | 11,900      | 4,960         | 16,860            |         |               |         |                     |              |      |
| SMITH, FRANK B. & JUANITA J.<br>BOX 102<br>MATEWAN, W. VA.<br>VOL 467 PG 286<br>PARCEL-ID 06-127-1201.000  | 17-1-01 PT 2 W SIDE SEC PT LES<br>S 0.92, 11.00 BAL = 6.16                    | COM USE CODE 400 | 37,030      | 00            | 37,030            |         |               |         |                     |              |      |
| 07-29-93 SPLIT FROM 06-127-1201.000  | SMITH, FRANK B. & JUANITA   |                  |             |               |                   |         |               |         |                     |              |      |
| SMITH, FRANK B. & JUANITA J.<br>BOX 102<br>MATEWAN, W. VA.<br>PARCEL-ID 06-127-1201.000  | 17-1-01 PT. 2 W SIDE SEC PT LE<br>SS 0.92A. BAL=17.16ACS.                     | COM USE CODE 400 |             |               |                   |         |               |         |                     |              |      |
| 07-29-93 SPLIT TO 06-127-1201.000  | SMITH, FRANK B. & JUANITA   |                  |             |               |                   |         |               |         |                     |              |      |
| 07-29-93 SPLIT TO 06-127-1201.002  | KAYLEE PROPERTIES INC.  |                  |             |               |                   |         |               |         |                     |              |      |
| JIM WALTER HOMES, INC.<br>P.O. BOX 31601<br>TAMPA, FLORIDA 33631-360<br>VOL 487 PG 203<br>PARCEL-ID 06-127-1201.001                              | 17-1-01 PT. 2 W SIDE SEC PT 0.<br>92ACS.                                      | COM USE CODE 429 | 24,150      | 73,300        | 97,450            |         |               |         |                     |              |      |
| 09-24-93 1833.67 10-01-93  | 1666.97   |                  |             |               |                   |         |               |         |                     |              |      |
| KAYLEE PROPERTIES INC.<br>P.O. BOX 999<br>SOUTH POINT, OHIO 45680<br>VOL 580 PG 67<br>PARCEL-ID 06-127-1201.002                                  | 17-1-01 PT 2 W SIDE SEC PT 11.<br>00 ACRES                                    | COM USE CODE 400 | 77,000      | 00            | 77,000            |         |               |         |                     |              |      |
| 07-29-93 SPLIT FROM 06-127-1201.000  | SMITH, FRANK B. & JUANITA   |                  |             |               |                   |         |               |         |                     |              |      |
| GOODNO, EDWARD J. & SUE E.<br>C/O JOHN GOODNO<br>114 W. 10TH AVE.<br>HUNTINGTON, W. VA.<br>VOL 424 PG 424<br>PARCEL-ID 06-127-1300.000           | 17-01-01 2 PT W STHYNO37EPT.14<br>A&N037A NEPT.02A&37LA 3.22A&3<br>7 0003.93A | RES USE CODE 500 | 410         | 00            | 410               |         |               |         |                     |              |      |
| 12-10-93 .71   |   |                  |             |               |                   |         |               |         |                     |              |      |
| BOGGS, H. T.<br>P.O. BOX 9337<br>HUNTINGTON, W. VA. 25704<br>VOL 443 PG 479<br>PARCEL-ID 06-127-1400.000   | 17-1-01 PT 2 W SIDE SEC LESS 3<br>8.74A. BAL=13.37ACS.                        | RES USE CODE 500 | 2,800       | 00            | 2,800             |         |               |         |                     |              |      |



TAX RATE 36.50  
A/R RED FACTOR 02.2860  
OTH RED FACTOR 04.1556

LAWRENCE  
TAX DISTRICT

GENERAL TAX LIST AND DUPLICATE OF REAL AND PUBLIC UTILITY PROPERTY  
COUNTY REAL ESTATE TAXES AND SPECIAL ASSESSMENTS  
06-FAYETTE TWP-DELTA S.D.

TAX YEAR 1993  
INTEREST RATE  
PAGE NO 919  
12/27/93

| OWNER'S NAME<br>MAILING ADDRESS  | DESCRIPTION  |                  |                     | TAXES CHARGED   | DECEMBER<br>TAXES | PENALTY | JUNE<br>TAXES | PENALTY | TOTAL<br>DELINQUENT | C.D.<br>DATE | MEMO |
|--|--|------------------|---------------------|---|-------------------|---------|---------------|---------|---------------------|--------------|------|
|  | LAND   | IMPROVEMENTS     | TOTAL VALUE         |   |                   |         |               |         |                     |              |      |
| BOGGS, H. T. COMPANY, INC.<br>P.O. BOX 9337<br>HUNTINGTON, W. VA. 25704<br>VOL 495 PG 577<br>PARCEL-ID 06-127-1400.001       | 17-1-01 PT 2 W SIDE SEC 38.60A<br>CS.                                    | RES USE CODE 510 | 6,220 34,510 40,730 |   |                   |         |               |         |                     |              |      |
| BEARINGS INC.<br>P O BOX 6925<br>CLEVELAND OHIO<br>VOL 361 PG 628<br>PARCEL-ID 06-127-1401.000                               | -00-00 PT W SIDE<br>0000.14A   | COM USE CODE 400 | 980 00 980          |   |                   |         |               |         |                     |              |      |
| H. T. BOGGS CO., INC. OF OHIO<br>P.O. BOX 623<br>CHESAPEAKE, OHIO 45619-0000<br>VOL 333 PG 627<br>PARCEL-ID 06-127-1500.000  | 17-01-01 2 PT W SIDE SEC.<br>0002.00A                                    | COM USE CODE 429 | 7,110 27,600 34,710 |   |                   |         |               |         |                     |              |      |
| BOGGS, H. T.<br>P.O. BOX 623<br>CHESAPEAKE, OHIO<br>VOL 443 PG 479<br>PARCEL-ID 06-127-1600.000                              | 17-01-01 2 PT W SIDE SEC. SE<br>COR. ST HY EASE PARC NO 39LA<br>0000.13A | USE CODE 610     | 110 00 110          |   |                   |         |               |         |                     |              |      |
| SAUNDERS, DONALD L. & JOYCE L.<br>RT 4 BOX 125 A<br>SOUTH POINT, OHIO 45680<br>VOL 359 PG 175<br>PARCEL-ID 06-127-1700.000   | 17-01-01 2 PT W SIDE SEC.<br>0000.55A                                    | RES USE CODE 500 | 1,350 00 1,350      |   |                   |         |               |         |                     |              |      |
| WODA, JAMES & DEBRA<br>RT. 4 BOX 128<br>SOUTH POINT, OHIO 45680-0000<br>VOL 454 PG 239<br>PARCEL-ID 06-127-1800.000          | 17-01-01 2 PT W SIDE SEC.<br>0000.16A                                    | RES USE CODE 510 | 1,450 10,690 12,140 |   |                   |         |               |         |                     |              |      |
| REGER, LARRY<br>C/O LARRY REGER<br>2730 TRANSIT ROAD<br>WEST SENECA, NY 14224<br>VOL 543 P 6275<br>PARCEL-ID 06-128-0100.000 | 17-01-01 2 PT W SIDE SEC. 50 X<br>140 LOT 9<br>0000.16A                  | RES USE CODE 500 | 450 00 450          | 3340 Peachtree Rd. N.E.<br>1530 Tower Phre, Atlanta Georgia 30326<br>JDN Realty Corporation, A Maryland Corp. |                   |         |               |         |                     |              |      |
| REGER, LARRY<br>C/O LARRY REGER<br>2730 TRANSIT ROAD<br>WEST SENECA, NY 14224<br>VOL 552 PG 597<br>PARCEL-ID 06-128-0200.000 | 17-1-1 2 PT W SIDE SEC LESS 0.<br>56AC BAL= 6.79AC                       | COM USE CODE 400 | 22,720 00 22,720    | -Same-  |                   |         |               |         |                     |              |      |
| SUPERAMERICA GROUP INC.<br>P.O. BOX 14000<br>LEXINGTON, KY 40512<br>VOL 552 PG 603<br>PARCEL-ID 06-128-0200.001              | 17-1-1 2 PT W SIDE SEC PT 0.56<br>AC                                     | COM USE CODE 400 | 23,520 00 23,520    |   |                   |         |               |         |                     |              |      |
| BOGGS, H. T.<br>P.O. BOX 623   | -00-00 PT W SIDE<br>0000.94A   | COM USE CODE 400 |                     |   |                   |         |               |         |                     |              |      |

TAX RATE 36.50  
A/R RED FACTOR 02.2860  
OTH RED FACTOR 04.1556

LAWRENCE  
TAX DISTRICT

GENERAL TAX LIST AND DUPLICATE OF REAL AND PUBLIC UTILITY PROPERTY  
COUNTY REAL ESTATE TAXES AND SPECIAL ASSESSMENTS  
06-FAYETTE TWP-DELTA S.D.

TAX YEAR 1993  
INTEREST RATE  
PAGE NO 920  
12/27/93

| OWNER'S NAME<br>MAILING ADDRESS  | DESCRIPTION   |                  |   | TAXES CHARGED                           | DECEMBER<br>TAXES | PENALTY | JUNE<br>TAXES | PENALTY | TOTAL<br>DELINQUENT | C.D.<br>DATE | MEMO |
|--|---|------------------|---|---|-------------------|---------|---------------|---------|---------------------|--------------|------|
|  | LAND  | IMPROVEMENTS     | TOTAL VALUE   |   |                   |         |               |         |                     |              |      |
| CHESAPEAKE, OHIO<br>VOL 443 PG 479<br>PARCEL-ID 06-128-0201.000  | 13,160  | 00               | 13,160  |   |                   |         |               |         |                     |              |      |
| TRI-V DEVELOPMENT INC.<br>P.O. BOX 333<br>SOUTH POINT, OHIO 45680<br>VOL 535 PG 271<br>PARCEL-ID 06-128-0300.000                                   | 17-01-01 2 PT W SIDE SEC. ST H<br>YEASE NO38LA 3.69A & NO 38 .11A<br>0003.84A | USE CODE 610     | 400 00 400  |   |                   |         |               |         |                     |              |      |
| SUPERAMERICA GROUP INC.<br>P.O. BOX 14000<br>LEXINGTON, KY 40512<br>VOL 552 PG 603<br>PARCEL-ID 06-128-0400.000                                    | 17-01-01 2 PT W SIDE SEC. 72"<br>ON E SIDE JACKSON ROAD X<br>1 0000.23A       | COM USE CODE 400 | 9,660 00 9,660  |   |                   |         |               |         |                     |              |      |
| REGER, LARRY<br>C/O LARRY REGER<br>2730 TRANSIT ROAD<br>WEST SENECA, NY 14224<br>VOL 552 PG 597<br>PARCEL-ID 06-128-0500.000                       | 17-01-01 2 PT W SIDE SEC. PT<br>150' ON RD X 140' LOTS 6,<br>7 0000.48A       | RES USE CODE 500 | 1,240 00 1,240  | JDN Realty Corporation, A Maryland Corp |                   |         |               |         |                     |              |      |
| REGER, LARRY<br>C/O LARRY REGER<br>REGER CAPITAL, INC<br>2730 TRANSIT ROAD<br>WEST SENECA, NY 14224<br>VOL 543 PG 275<br>PARCEL-ID 06-128-0600.000 | 17-01-01 2 PT W SIDE SEC. PT<br>50' ON RD X 140' LOT 10<br>0000.16A           | RES USE CODE 500 | 450 00 450  | -Same-                                  |                   |         |               |         |                     |              |      |
| REGER, LARRY<br>C/O LARRY REGER<br>REGER CAPITAL, INC<br>2730 TRANSIT ROAD<br>WEST DEECA, NY 14224<br>VOL 552 PG 597<br>PARCEL-ID 06-128-0700.000  | 17-1-1 2 PT W SIDE SEC PT 150"<br>X 140' LESS 0.08AC BAL=0.40AC               | RES USE CODE 500 | 840 00 840  | -Same-                                  |                   |         |               |         |                     |              |      |
| SUPERAMERICA GROUP INC.<br>P.O. BOX 14000<br>LEXINGTON, KY 40512<br>VOL 552 PG 603<br>PARCEL-ID 06-128-0700.001                                    | 17-1-1 2 PT W SIDE SEC PT OF 1<br>50 ON RD X 140 PT 0.08AC                    | COM USE CODE 400 | 3,360 00 3,360  |   |                   |         |               |         |                     |              |      |
| BRADBURN, GEORGE P. & ROSLYN<br>RT 4 BOX 129<br>SOUTH POINT OHIO 45680<br>VOL 489 PG 285<br>PARCEL-ID 06-128-0800.000                              | 17-01-01 2 PT W SIDE SEC.<br>0000.16A   | RES USE CODE 500 | 1,090 00 1,090  |   |                   |         |               |         |                     |              |      |
| BRIDGEMAN, WILLIAM P. & WANDA<br>F.<br>RT. 4 BOX 128A<br>SOUTH POINT, OHIO 45680<br>VOL 561 PG 673<br>PARCEL-ID 06-128-0900.000                    | 17-01-01 2 PT W SIDE SEC.<br>0000.16A   | RES USE CODE 510 | 1,450 15,020 16,470<br>HOMESITE VALUE LISTED BELOW<br>1,450 15,020 16,470 |   |                   |         |               |         |                     |              |      |







| OWNER'S NAME<br>MAILING ADDRESS   | DESCRIPTION   |              |             | TAXES CHARGED   | DECEMBER<br>TAXES | PENALTY | JUNE<br>TAXES | PENALTY | TOTAL<br>DELINQUENT | C.D.<br>DATE | MEMO |
|---|---|--------------|-------------|---|-------------------|---------|---------------|---------|---------------------|--------------|------|
|   | LAND  | IMPROVEMENTS | TOTAL VALUE |   |                   |         |               |         |                     |              |      |
| PARCEL-ID 06-129-0900.000   | 2,430   | 200          | 2,630       |   |                   |         |               |         |                     |              |      |
| COUCH, JOHN C. & JESSIE ANN<br>C/O JOHN COUCH<br>RT 2 BOX 658<br>SOUTH POINT, OHIO 45680-0000<br>VOL 460 PG 15<br>PARCEL-ID 06-129-1000.000 | 17-01-01 2 PT W SIDE SEC LESS<br>0.07 ACS<br>0000.05A | RES USE CODE | 510         |   |                   |         |               |         |                     |              |      |
| 130   | 13,490  |              | 13,620      |   |                   |         |               |         |                     |              |      |
| COUCH, JOHN C. & JESSIE ANN<br>C/O JOHN COUCH<br>RT 2 BOX 658<br>SOUTH POINT, OHIO 45680-0000<br>VOL 460 PG 15<br>PARCEL-ID 06-129-1001.000 | 17-01-01 2 PT W SIDE SEC PT<br>0000.07A               | RES USE CODE | 599         |   |                   |         |               |         |                     |              |      |
| 460   | 270   |              | 730         |   |                   |         |               |         |                     |              |      |
| MCCOMAS, EDGAR R. & WANDA F.<br>5515 GUYAN RIVER RD.<br>HUNTINGTON, W. VA. 25702-0000<br>VOL 402 PG 475<br>PARCEL-ID 06-129-1100.000        | 17-01-01 2 PT W SIDE SEC.<br>0000.18A                 | RES USE CODE | 545         | 1224 12th ST.<br>Huntington W. Va.<br>Ethel Talent, now 25701 |                   |         |               |         |                     |              |      |
| 930   | 00  |              | 930         |   |                   |         |               |         |                     |              |      |
| LAWRENCE, LARRY D. & PEGGY<br>RT. 2 BOX 689<br>SOUTH POINT, OHIO 45680<br>VOL 351 PG 433<br>PARCEL-ID 06-129-1200.000                       | 17-01-01 2 PT W SIDE SEC.<br>0000.41A                 | RES USE CODE | 510         |   |                   |         |               |         |                     |              |      |
| 1,520   | 16,490  |              | 18,010      |   |                   |         |               |         |                     |              |      |
| BOGGS, H. T.<br>P.O. BOX 623<br>CHESAPEAKE, OHIO<br>VOL 443 PG 479<br>PARCEL-ID 06-129-1300.000   | 17-01-01 2 PT W SIDE SEC. PT S<br>PT.<br>0000.13A     | RES USE CODE | 500         |   |                   |         |               |         |                     |              |      |
| 220   | 00  |              | 220         |   |                   |         |               |         |                     |              |      |
| BEARINGS INC.<br>BOX 6925<br>CLEVELAND OHIO<br>VOL 361 PG 628<br>PARCEL-ID 06-129-1301.000  | -00-00 RT W SIDE SEC<br>0000.64A                      | COM USE CODE | 429         |   |                   |         |               |         |                     |              |      |
| 4,480   | 66,700  |              | 71,180      |   |                   |         |               |         |                     |              |      |
| LAWRENCE, LARRY D. & PEGGY<br>RT. 2 BOX 689<br>SOUTH POINT, OHIO 45680<br>VOL 351 PG 433<br>PARCEL-ID 06-129-1400.000                       | 17-01-01 2 PT W SIDE SEC. PT N<br>PT.<br>0000.07A     | RES USE CODE | 500         |   |                   |         |               |         |                     |              |      |
| 120   | 00  |              | 120         |   |                   |         |               |         |                     |              |      |
| ADAMS, DAVID<br>RT. 4 BOX 125<br>SOUTH POINT, OH. 45680-0000<br>VOL 542 PG 18<br>PARCEL-ID 06-129-1500.000                                  | 17-01-01 2 PT W SIDE SEC.<br>0000.71A                 | RES USE CODE | 510         | used<br>title   |                   |         |               |         |                     |              |      |
| 3,550   | 7,190   |              | 10,740      |   |                   |         |               |         |                     |              |      |
| HOMESITE VALUE LISTED BELOW<br>3,550  | 7,190   |              | 10,740      | David & Rita Ann Adams — David Adams —                        |                   |         |               |         |                     |              |      |
| WHITE, HELEN LOUISE<br>RT. 4 BOX 123<br>SOUTH POINT, OHIO 45680-0000<br>VOL 476 PG 743<br>PARCEL-ID 06-129-1600.000                         | 17-01-01 2 PT W SIDE SEC.<br>0000.43A                 | RES USE CODE | 510         |   |                   |         |               |         |                     |              |      |
| 2,060   | 8,580   |              | 10,640      |   |                   |         |               |         |                     |              |      |
| HOMESITE VALUE LISTED BELOW<br>2,060  | 8,580   |              | 10,640      |   |                   |         |               |         |                     |              |      |

[illegible]



[illegible]

| OWNER'S NAME<br>MAILING ADDRESS   | DESCRIPTION   |              |             | TAXES CHARGED | DECEMBER<br>TAXES                      | PENALTY | JUNE<br>TAXES | PENALTY | TOTAL<br>DELINQUENT | C.D.<br>DATE | MEMO   |
|---|---|--------------|-------------|---------------|--|---------|---------------|---------|---------------------|--------------|--|
|   | LAND  | IMPROVEMENTS | TOTAL VALUE |               |  |         |               |         |                     |              |  |
| REGIER, LARRY<br>C/O LARRY REGIER<br>REGER CAPITAL, INC<br>2730 TRANSIT ROAD<br>WEST SENECA, NY 14224<br>VOL 542 P 205 & V 552 P 597<br>PARCEL-ID 06-130-1400.000 | 17-1-1 2 PT MID PT SEC S PT LE<br>SS 13.54 BAL = \$3,471.20 JAR<br>COM USE CODE 400       | 206,260      | 00          | 206,260       | JDN Realty Corporation A Maryland Corp |         |               |         |                     |              | Average Considered by owner 2/1/84 RPS 6026 See back of page |
| WAL-MART PROPERTIES INC.<br>PROPERTY TAX DEPT<br>702 SW 8TH ST.<br>BENTONVILLE, AR 72716-0621<br>VOL 542 PG 215<br>PARCEL-ID 06-130-1400.001                      | 17-1-1 2 MID PT SEC S PT LESS<br>0.54 & 1.00 BAL=12.00<br>COM USE CODE 422                | 735,000      | 2,569,080   | 3,304,080     |  |         |               |         |                     |              |  |
| LAWRENCE COUNTY COMMISSIONERS<br>IRONTON, OHIO 45638<br>VOL 563 PG 681<br>PARCEL-ID 06-130-1400.002   | DEDICATED WAL-MART WAY AKA CO.<br>RD 410 0.54AC<br>USE CODE 620                           | 110          | 00          | 110           |  |         |               |         |                     |              |  |
| WENDY'S INTERNATIONAL, INC.<br>P.O. BOX 256<br>4288 W DUBLIN GRANVILLE R<br>DUBLIN, OHIO 43617<br>VOL 563 PG 681<br>PARCEL-ID 06-130-1400.003                     | 17-1-1 2 MID PT SEC S PT 1.00A<br>CRESC<br>COM USE CODE 400                               | 61,250       | 00          | 61,250        |  |         |               |         |                     |              |  |
| BOGGS CO., INC.<br>P.O. BOX 623<br>CHESAPEAKE, OHIO 45619-0000<br>VOL 407 PG 582<br>PARCEL-ID 06-130-1401.000   | 17-01-01 2 PT MID PT SEC<br>S PT<br>0004.89A AGR USE CODE 120                             | 1,200        | 00          | 1,200         |  |         |               |         |                     |              |  |
| HUGHES, C. J. CONSTRUCTION CO.<br>P. O. BOX 303<br>HUNTINGTON, W. VA. 25708-0000<br>VOL 468 PG 666<br>PARCEL-ID 06-130-1500.000                                   | 17-01-01 2 MID PT SEC PT NPT S<br>THYN04OLA N 12.19A&N04OX CENPT<br>0012.60A USE CODE 610 | 1,320        | 00          | 1,320         |  |         |               |         |                     |              |  |
| BOTTS, PHYLLIS & CHARLES<br>2920 RANCH RD<br>ASHLAND, KY. 41101-0000<br>VOL 461 PG 757<br>PARCEL-ID 06-130-1600.000   | 17-01-01 2 PT MID PT SEC.<br>0000.47A RES USE CODE 500                                    | 2,570        | 00          | 2,570         |  |         |               |         |                     |              |  |
| MCCREARY, WILLIE & SHANNON,<br>RT. 4, BOX 394<br>SOUTH POINT, OHIO<br>VOL 300 PG 350<br>PARCEL-ID 06-130-1700.000   | MA17-01-01 2 PT MID PT SEC.<br>0000.03A RES USE CODE 500                                  | 420          | 00          | 420           |  |         |               |         |                     |              |  |
| DUTY, CHARLES EDWARD<br>Rt. 4 BOX 472<br>SOUTH POINT, OHIO 45680<br>VOL 544 PG 505<br>PARCEL-ID 06-130-1800.000   | 17-01-01 2 PT N OF BURLINGTON<br>W PT.<br>0001.00A RES USE CODE 510                       | 2,800        | 9,250       | 12,050        | HOMESITE VALUE LISTED BELOW            |         |               |         |                     |              |  |



# SURVEYOR'S CERTIFICATE

TO WHOM IT MAY CONCERN:

Date 21 1994

I hereby certify that on or about

1994, I surveyed real property

owned by Larry Regar

situated in

Fayette

Township And/or

Corporation,

Lawrence County, Ohio. This certificate is made for the purpose of correcting the Auditor's tax duplicate.

| R  | T | SEC. | ACRE LOT | NO. | PARCEL NO.  | ACREAGE NOW TAXED ON AUDITOR'S DUPLICATE | ACREAGE SHOULD BE CORRECTED AS SHOWN BELOW |
|----|---|------|----------|-----|-------------|--|--|
| 17 | 1 | 1    |          |     | 06-130-1400 | 13.47                                    | 12.29                                      |
|    |   |      |          |     |             |  |  |
|    |   |      |          |     |             |  |  |
|    |   |      |          |     |             |  |  |
|    |   |      |          |     |             |  |  |
|    |   |      |          |     |             |  |  |

REMARKS: the parcel corrected erroneously on 1988 Duplicate - parcel # 06-131-0300  
should have been transferred at that time but was left out of correction this parcel  
was corrected to complete parcel.

Signed [Signature]  
 Registration Number 6026

212194 Re: Larry Regar property  
 Parcel # 06-131-0300 - 1.18 Acres

this parcel was inadvertently left off of  
 the deeds in vol 542 pg 204 and vol 552 pg 597,  
 but there was a clause stating these deeds were  
 to convey the same property as on the deed at  
 vol 468 pg 672 which included parcel # 06-131-0300.  
 Therefore, parcel # 06-131-0300 was corrected to  
 show the legal owner as Larry Regar on 212194.

See Larry Regar folder







TAX RATE 36.50  
A/R RED FACTOR 02.2860  
OTH RED FACTOR 04.1556

LAWRENCE  
TAX DISTRICT

GENERAL TAX LIST AND DUPLICATE OF REAL AND PUBLIC UTILITY PROPERTY  
COUNTY REAL ESTATE TAXES AND SPECIAL ASSESSMENTS  
06-FAYETTE TWP-DELTA S.D.

TAX YEAR 1993  
INTEREST RATE  
PAGE NO 929  
12/27/93

| OWNER'S NAME<br>MAILING ADDRESS   | DESCRIPTION   |              |             | TAXES CHARGED | DECEMBER<br>TAXES | PENALTY | JUNE<br>TAXES | PENALTY | TOTAL<br>DELINQUENT | C.D.<br>DATE | MEMO |
|---|---|--------------|-------------|---------------|-------------------|---------|---------------|---------|---------------------|--------------|------|
|   | LAND  | IMPROVEMENTS | TOTAL VALUE |               |                   |         |               |         |                     |              |      |
| PARCEL-ID 06-131-1100.000   | 1,790   | 1,120        | 2,910       |               |                   |         |               |         |                     |              |      |
| CONWELL, JESSE B.<br>C/O DOROTHY RAMSEY<br>RT 4 BOX 221<br>SOUTH POINT, OHIO 45680<br>VOL 373 PG 125  | 17-01-01 2 PT E OF BURLINGTON<br>N OF RD.<br>0000.21A                     | RES USE CODE | 500         |               |                   |         |               |         |                     |              |      |
| PARCEL-ID 06-131-1200.000   | 950   | 00           | 950         |               |                   |         |               |         |                     |              |      |
| CONWELL, JESSE B & LORETTA<br>RT. 4, BOX 221<br>SOUTH POINT, OHIO 45680<br>VOL 534 PG 692   | 17-01-01 PT E BURLINGTON ON RD<br>0000.20A                                | RES USE CODE | 510         |               |                   |         |               |         |                     |              |      |
| PARCEL-ID 06-131-1201.000   | 2,080   | 1,380        | 3,460       |               |                   |         |               |         |                     |              |      |
| HACHWORTH, DONALD & SHARON<br>RT. 4 BOX 157<br>SOUTH POINT, OHIO 45680<br>VOL 570 PG 628  | 17-01-01 2 2 JOS. DAVIDSON<br>ESTATE PARCEL 1<br>0000.27A                 | RES USE CODE | 510         |               |                   |         |               |         |                     |              |      |
| PARCEL-ID 06-131-1300.000   | 5,910   | 15,650       | 21,560      |               |                   |         |               |         |                     |              |      |
|   | 5,910   | 15,650       | 21,560      |               |                   |         |               |         |                     |              |      |
| MILLER, OTIS E.<br>RT. 4, BOX 171<br>SOUTH POINT, OHIO 45680<br>VOL 303 PG 44   | 17-01-01 2 2 JOS. DAVIDSON<br>ESTATE PARCEL 2<br>0000.26A                 | RES USE CODE | 500         |               |                   |         |               |         |                     |              |      |
| PARCEL-ID 06-131-1400.000   | 80  | 00           | 80          |               |                   |         |               |         |                     |              |      |
| BAILEY, RAYMOND & PATRICIA<br>P.O. BOX 551<br>SOUTH POINT, OHIO 45680<br>VOL 245 PG 517   | 17-01-01 2 2 JOS. DAVIDSON<br>ESTATE PARCEL 1 STRIP E OF BA<br>I 0000.00A | RES USE CODE | 500         |               |                   |         |               |         |                     |              |      |
| PARCEL-ID 06-131-1500.000   | 10  | 00           | 10          |               |                   |         |               |         |                     |              |      |
| 11-05-93 .40  |   |              |             |               |                   |         |               |         |                     |              |      |
| MILLER, OTIS E.<br>RT 4 BOX 171<br>SOUTH POINT, OHIO 45680<br>VOL 270 PG 265  | 17-1-1 2 JOS DAVIDSON EST N PT<br>1' X 156.33'                            | RES USE CODE | 500         |               |                   |         |               |         |                     |              |      |
| PARCEL-ID 06-131-1501.000   | 10  | 00           | 10          |               |                   |         |               |         |                     |              |      |
| PERRY, CLYDE C. JR. & NEWATHA<br>022<br>C/O TRANSAMERICA<br>REAL ESTATE TAX SERVICE<br>1105 SCHROCK RD SUITE 437<br>COLUMBUS, OHIO 43229<br>VOL 444 PG 62 | 17-01-01 2 3 JOS. DAVIDSON<br>ESTATE PT. NEXT LOT 2<br>0001.27A           | RES USE CODE | 510         |               |                   |         |               |         |                     |              |      |
| PARCEL-ID 06-131-1600.000   | 2,880   | 17,730       | 20,610      |               |                   |         |               |         |                     |              |      |
|   | 2,800   | 17,530       | 20,330      |               |                   |         |               |         |                     |              |      |
| MILLER, OTIS E.<br>RT. 4, BOX 171<br>SOUTH POINT, OHIO 45680<br>VOL 303 PG 44   | 17-01-01 2 3 JOS. DAVIDSON<br>ESTATE PT NEXT LOT 2<br>0001.00A            | RES USE CODE | 510         |               |                   |         |               |         |                     |              |      |
| PARCEL-ID 06-131-1700.000   | 2,800   | 11,190       | 13,990      |               |                   |         |               |         |                     |              |      |
|   |   |              |             |               |                   |         |               |         |                     |              |      |

Patricia A Miller Life Est. Roger Glen Miller Remainder

Patricia A Miller Life Estate Roger Glen Miller Remainder -

Patricia A Miller Life Estate Roger Glen Miller Remainder -

TAX RATE 36.50  
A/R RED FACTOR 02.2860  
OTH RED FACTOR 04.1556

LAWRENCE  
TAX DISTRICT

GENERAL TAX LIST AND DUPLICATE OF REAL AND PUBLIC UTILITY PROPERTY  
COUNTY REAL ESTATE TAXES AND SPECIAL ASSESSMENTS  
06-FAYETTE TWP-DELTA S.D.

TAX YEAR 1993  
INTEREST RATE  
PAGE NO 930  
12/27/93

| OWNER'S NAME<br>MAILING ADDRESS   | DESCRIPTION  |              |             | TAXES CHARGED | DECEMBER<br>TAXES | PENALTY | JUNE<br>TAXES | PENALTY | TOTAL<br>DELINQUENT | C.D.<br>DATE | MEMO |
|---|--|--------------|-------------|---------------|-------------------|---------|---------------|---------|---------------------|--------------|------|
|   | LAND   | IMPROVEMENTS | TOTAL VALUE |               |                   |         |               |         |                     |              |      |
|   | 2,800  | 11,190       | 13,990      |               |                   |         |               |         |                     |              |      |
| BOGGS, NICHOLAS & MULLENS, EUD<br>1916 11TH AVE.<br>HUNTINGTON, W.VA. 25701<br>VOL 308 PG 410   | 17-01-01 2 3 JOS. DAVIDSON<br>ESTATE PT. ON RIVER.<br>0000.25A                     | RES USE CODE | 500         |               |                   |         |               |         |                     |              |      |
| PARCEL-ID 06-131-1800.000   | 70   | 00           | 70          |               |                   |         |               |         |                     |              |      |
| PAYNE, RUTH<br>RT. 4, BOX 479<br>SOUTH POINT, OHIO 45680<br>VOL 411 PG 34                       | 17-01-01 2 3 JOS. DAVIDSON<br>ESTATE<br>0000.25A                                   | RES USE CODE | 510         |               |                   |         |               |         |                     |              |      |
| PARCEL-ID 06-132-0100.000   | 1,400  | 2,120        | 3,520       |               |                   |         |               |         |                     |              |      |
|   | 1,400  | 2,120        | 3,520       |               |                   |         |               |         |                     |              |      |
| DUNN, ANCEL & EVA MAE<br>P.O. BOX 52<br>SOUTH POINT, OHIO 45680<br>VOL 358 PG 51                | 17-01-01 2 2,3 JOS. DAVIDSON<br>ESTATE S END LOT 11 & 12 FRYE<br>0002.09A          | RES USE CODE | 510         |               |                   |         |               |         |                     |              |      |
| PARCEL-ID 06-132-0200.000   | 3,060  | 7,290        | 10,350      |               |                   |         |               |         |                     |              |      |
|   | 2,800  | 6,350        | 9,150       |               |                   |         |               |         |                     |              |      |
| LANGDON, CLIFFORD<br>SOUTH POINT, OHIO 45680<br>VOL 351 PG 85                                   | 17-01-01 2 2,3 JOS. DAVIDSON<br>ESTATE NW PT. ON RD. PARCEL<br>A 0000.25A          | RES USE CODE | 545         |               |                   |         |               |         |                     |              |      |
| PARCEL-ID 06-132-0300.000   | AUV<br>10  | 250          | 260         |               |                   |         |               |         |                     |              |      |
| MILLER, PATRICIA A.<br>RT 4 BOX 171<br>SOUTH POINT, OHIO 45680<br>VOL 570 PG 372                | 17-01-01 2 2 3 JOS DAVIDSON ES<br>T N PT ON RD PARC B LESS 0.19<br>BAL = 0.29      | RES USE CODE | 510         |               |                   |         |               |         |                     |              |      |
| PARCEL-ID 06-132-0400.000   | 1,220  | 7,480        | 8,700       |               |                   |         |               |         |                     |              |      |
| SPAULDING, TERRY JOE<br>RT 4 BOX 220<br>SOUTH POINT, OHIO 45680-0008<br>V 546 P 702 V 556 P 387 | 17-01-01 2 PT 2 3 JOS DAVIDSON<br>EST NE PT ON RD PARCEL<br>0000.19A               | COM USE CODE | 429         |               |                   |         |               |         |                     |              |      |
| PARCEL-ID 06-132-0401.000   | 2,660  | 10,490       | 13,150      |               |                   |         |               |         |                     |              |      |
| SPAULDING, TERRY JOE<br>RT 4 BOX 220<br>SOUTH POINT, OHIO 45680-000<br>VOL 556 PG 641           | 17-1-1 2 2,3 JOS DAVIDSON EST S-L<br>OT 11&12 FRYELANDS SOFFPIKE PARC<br>C LESS.86 | RES USE CODE | 510         |               |                   |         |               |         |                     |              |      |
| PARCEL-ID 06-132-0500.000   | 2,070  | 9,070        | 11,140      |               |                   |         |               |         |                     |              |      |
| DARLING, TAWNA<br>RT 3 BOX 327 A<br>PROCTORVILLE, OHIO 45669<br>VOL 549 PG 745                  | 17-01-01 2,23 JOS DAVIDSON EST S-<br>LOT 11&12 FRYELAND SOF PIKE .8<br>6ACRES      | RES USE CODE | 500         |               |                   |         |               |         |                     |              |      |
| PARCEL-ID 06-132-0500.001   | 2,020  | 00           | 2,020       |               |                   |         |               |         |                     |              |      |
| REED, SALLY R.<br>RT 4 BOX 188  | 17-01-01 2 2,3 JOS. DAVIDSON<br>ESTATE S END LOT 12&13 FRYE LA                     |              |             |               |                   |         |               |         |                     |              |      |

Donald S. & Sharon K. Hackworth -

Larry K Jr & Larry K Sowards Sr -

RT. 4 Box 220 B  
S.P.O.  
AR:yan -

2598

2599



[illegible][illegible]







TAX RATE 36.50  
A/R RED FACTOR 02.2860  
OTH RED FACTOR 04.1556

LAWRENCE  
TAX DISTRICT

GENERAL TAX LIST AND DUPLICATE OF REAL AND PUBLIC UTILITY PROPERTY  
COUNTY REAL ESTATE TAXES AND SPECIAL ASSESSMENTS  
06-FAYETTE TWP-DELTA S.D.

TAX YEAR 1993  
INTEREST RATE  
PAGE NO 935

12/27/93

| OWNER'S NAME<br>MAILING ADDRESS   | DESCRIPTION   |                  |             | TAXES CHARGED | DECEMBER<br>TAXES | PENALTY | JUNE<br>TAXES | PENALTY | TOTAL<br>DELINQUENT | C.D.<br>DATE | MEMO |
|---|---|------------------|-------------|---------------|-------------------|---------|---------------|---------|---------------------|--------------|------|
|   | LAND  | IMPROVEMENTS     | TOTAL VALUE |               |                   |         |               |         |                     |              |      |
| REYNOLDS, DAISY E.<br>ROUTE 4 BOX 262<br>SOUTH POINT, OHIO 45680<br>VOL 549 PG 78<br>PARCEL-ID 06-133-1300.001  | 17-1-1 2 FRYE LANDS 116' X 117<br>0.02ACRES                         | RES USE CODE 500 |             |               |                   |         |               |         |                     |              |      |
|   | 240   | 00               | 240         |               |                   |         |               |         |                     |              |      |
| VINSON, EARL & CARRIE MAE<br>398 HAMILTON AVE.<br>COLUMBUS, OHIO<br>VOL 427 PG 519<br>PARCEL-ID 06-133-1400.000   | 17-01-01 2 2 FRYE LANDS PT.<br>0000.42A                             | RES USE CODE 500 |             |               |                   |         |               |         |                     |              |      |
|   | 1,880   | 00               | 1,880       |               |                   |         |               |         |                     |              |      |
| MARSHALL, CHARLES ANDREW<br>C/O WILLIS MARSHALL<br>23730 SO. FRONTENACE DR.<br>WARRENS VILLE HTS., 44128<br>VOL 359 PG 232<br>PARCEL-ID 06-133-1500.000 | 17-01-01 2 2 FRYE LANDS PT.<br>0000.25A                             | RES USE CODE 500 |             |               |                   |         |               |         |                     |              |      |
|   | 1,380   | 00               | 1,380       |               |                   |         |               |         |                     |              |      |
|   | 1,380   | 00               | 1,380       |               |                   |         |               |         |                     |              |      |
| STEMART, JIMMY J. AND LINDA G.<br>R. 4 BOX 259<br>SOUTH POINT, OHIO 45680<br>VOL 526 PG 222<br>PARCEL-ID 06-133-1600.000                                | 17-01-01 2 2 FRYE LANDS PT.<br>0000.50A                             | RES USE CODE 510 |             |               |                   |         |               |         |                     |              |      |
|   | 2,760   | 12,370           | 15,130      |               |                   |         |               |         |                     |              |      |
| NELSON, WILLIE<br>2102 8TH AVE.<br>HUNTINGTON, W. VA.<br>PARCEL-ID 06-133-1700.000  | 17-01-01 2 3-7INCL. FRYE LANDS<br>N PT LESS R.50A<br>0006.41A       | RES USE CODE 500 |             |               |                   |         |               |         |                     |              |      |
|   | 4,370   | 00               | 4,370       |               |                   |         |               |         |                     |              |      |
| NELSON, WILLIE<br>1111 7TH AVE.<br>HUNTINGTON, W. VA.<br>PARCEL-ID 06-133-1800.000  | 17-01-01 2 3,4 FRYE LANDS PT S<br>THY EASE PARC NO 62LA<br>0000.09A | USE CODE 610     |             |               |                   |         |               |         |                     |              |      |
|   | 110   | 00               | 110         |               |                   |         |               |         |                     |              |      |
| BURD, TAMARA L.<br>P.O. BOX 603<br>CHESAPEAKE, OH. 45619-000<br>\$20,000 SALE ON 9/23/82<br>PARCEL-ID 06-134-0100.000                                   | 17-01-01 2 3 PT FRYE LANDS RD<br>TO RIVER<br>0002.55A               | RES USE CODE 500 |             |               |                   |         |               |         |                     |              |      |
|   | 2,560   | 00               | 2,560       |               |                   |         |               |         |                     |              |      |
| BURD, TAMARA L.<br>P.O. BOX 603<br>CHESAPEAKE, OHIO 45619<br>PARCEL-ID 06-134-0200.000  | 17-01-01 2 3 PT FRYE LANDS RD<br>TO RIVER<br>0000.45A               | RES USE CODE 500 |             |               |                   |         |               |         |                     |              |      |
|   | 130   | 00               | 130         |               |                   |         |               |         |                     |              |      |
| BOGGS, H. T.<br>P.O. BOX 623<br>CHESAPEAKE, OHIO<br>VOL 231 PG 534<br>PARCEL-ID 06-134-0300.000   | 17-01-01 2 6,7 FRYE LANDS PT<br>S END ON RIVER<br>0002.15A          | COM USE CODE 415 |             |               |                   |         |               |         |                     |              |      |
|   | 6,020   | 00               | 6,020       |               |                   |         |               |         |                     |              |      |

TAX RATE 36.50  
A/R RED FACTOR 02.2860  
OTH RED FACTOR 04.1556

LAWRENCE  
TAX DISTRICT

GENERAL TAX LIST AND DUPLICATE OF REAL AND PUBLIC UTILITY PROPERTY  
COUNTY REAL ESTATE TAXES AND SPECIAL ASSESSMENTS  
06-FAYETTE TWP-DELTA S.D.

TAX YEAR 1993  
INTEREST RATE  
PAGE NO 936

12/27/93

| OWNER'S NAME<br>MAILING ADDRESS  | DESCRIPTION  |                  |             | TAXES CHARGED | DECEMBER<br>TAXES | PENALTY | JUNE<br>TAXES | PENALTY | TOTAL<br>DELINQUENT | C.D.<br>DATE | MEMO |
|--|--|------------------|-------------|---------------|-------------------|---------|---------------|---------|---------------------|--------------|------|
|  | LAND   | IMPROVEMENTS     | TOTAL VALUE |               |                   |         |               |         |                     |              |      |
| BOGGS, H. T.<br>P.O. BOX 623<br>CHESAPEAKE, OHIO<br>PARCEL-ID 06-134-0400.000                                    | 17-01-01 26,7 FRYELANDS S<br>PT. S. OF RD UND 1/3<br>0003.00A  | COM USE CODE 415 |             |               |                   |         |               |         |                     |              |      |
|  | 8,400  | 00               | 8,400       |               |                   |         |               |         |                     |              |      |
| BOGGS, H. T.<br>P.O. BOX 623<br>CHESAPEAKE, OHIO<br>PARCEL-ID 06-134-0500.000                                    | 17-01-01 2 6,7 FRYE LANDS S PT<br>S OF RD UND. 2/3<br>0003.00A | COM USE CODE 415 |             |               |                   |         |               |         |                     |              |      |
|  | 8,400  | 00               | 8,400       |               |                   |         |               |         |                     |              |      |
| HILL, DAVID M.<br>RT. 4, BOX 239<br>SOUTH POINT, OHIO 45680<br>VOL 525 PG 349<br>PARCEL-ID 06-134-0600.000       | 17-01-01 2 4 PT FRYE LANDS RD<br>TO RIVER<br>0000.32A          | RES USE CODE 500 |             |               |                   |         |               |         |                     |              |      |
|  | 900  | 00               | 900         |               |                   |         |               |         |                     |              |      |
| HILL, GEORGE SR. & EVA P. &<br>HILL, GEORGE JR.<br>1901 8TH AVE.<br>HUNTINGTON, WV.<br>PARCEL-ID 06-134-0601.000 | 17-01-01 2 4 PT FRYE LANDS RD<br>TO RIVER<br>0000.10A          | RES USE CODE 500 |             |               |                   |         |               |         |                     |              |      |
|  | 760  | 00               | 760         |               |                   |         |               |         |                     |              |      |
| HILL, DAVID MAURICE<br>RT. 4 BOX 239<br>SOUTH POINT, OHIO 45680<br>PARCEL-ID 06-134-0700.000                     | 17-01-01 2 4 PT FRYE LANDS<br>0000.10A                         | RES USE CODE 500 |             |               |                   |         |               |         |                     |              |      |
|  | 30   | 00               | 30          |               |                   |         |               |         |                     |              |      |
| MOORE, HAROLD L.<br>RT. 4, BOX 237<br>SOUTH POINT, OHIO 45680-0000<br>PARCEL-ID 06-134-0800.000                  | 17-01-01 2 4 N PT FRY E LAND<br>0000.10A                       | RES USE CODE 510 |             |               |                   |         |               |         |                     |              |      |
|  | 760  | 5,130            | 5,890       |               |                   |         |               |         |                     |              |      |
|  | 760  | 5,130            | 5,890       |               |                   |         |               |         |                     |              |      |
| FORD, MAY BELLE<br>RT. 4, BOX 236<br>SOUTH POINT, OHIO<br>VOL 566 PG 683<br>PARCEL-ID 06-134-0900.000            | 17-01-01 2 4 PT FRYE LANDS RD<br>TO RIVER N PT.<br>0000.22A    | RES USE CODE 510 |             |               |                   |         |               |         |                     |              |      |
|  | 1,310  | 12,680           | 13,990      |               |                   |         |               |         |                     |              |      |
|  | 1,310  | 12,680           | 13,990      |               |                   |         |               |         |                     |              |      |
| BOGGS, H. T.<br>P.O. BOX 623<br>CHESAPEAKE, OHIO<br>PARCEL-ID 06-134-1000.000                                    | 17-01-01 2 4 PT FRYE LANDS RD<br>TO RIVER<br>0001.00A          | RES USE CODE 500 |             |               |                   |         |               |         |                     |              |      |
|  | 2,100  | 00               | 2,100       |               |                   |         |               |         |                     |              |      |
| BOGGS, H. T.<br>P.O. BOX 623<br>CHESAPEAKE, OHIO<br>PARCEL-ID 06-134-1100.000                                    | 17-01-01 2 4 PT FRYE LANDS RD<br>TO RIVER<br>0000.50A          | COM USE CODE 415 |             |               |                   |         |               |         |                     |              |      |
|  | 1,400  | 00               | 1,400       |               |                   |         |               |         |                     |              |      |



| OWNER'S NAME<br>MAILING ADDRESS  | DESCRIPTION                             |   |   | TAXES CHARGED | DECEMBER<br>TAXES | PENALTY | JUNE<br>TAXES | PENALTY | TOTAL<br>DELINQUENT | C.D.<br>DATE | MEMO |
|--|---|---|---|---------------|-------------------|---------|---------------|---------|---------------------|--------------|------|
|  | LAND                                    | IMPROVEMENTS  | TOTAL VALUE   |               |                   |         |               |         |                     |              |      |
| BOGGS, H. T.<br>P.O. BOX 623<br>CHESAPEAKE, OHIO<br>PARCEL-ID 06-134-1200.000  | 17-01-01 2 5<br>0001.50A                | FRYE LANDS<br>COM USE CODE 415                                  | 4,200 00 4,200  |               |                   |         |               |         |                     |              |      |
| CORNUTE, ROY<br>C/O ROY CORNUTI<br>1045 LEONA AVE.<br>COLUMBUS, OHIO 43215<br>PARCEL-ID 06-134-1300.000                                    | 17-01-01 2 5<br>396' W SIDE<br>0001.00A | FRYE LANDS 110' X<br>RES USE CODE 510                           | 2,940 6,840 9,780   |               |                   |         |               |         |                     |              |      |
| SPAULDING, OPAL<br>ROUTE 4 BOX 231-C<br>SOUTH POINT, OHIO 45680<br>PARCEL-ID 06-134-1400.000   | 17-01-01 2 8,9<br>OF RD.<br>0001.69A    | FRYE LANDS PT S<br>RES USE CODE 510                             | 3,010 12,170 15,180<br>HOMESITE VALUE LISTED BELOW<br>2,800 12,170 14,970 |               |                   |         |               |         |                     |              |      |
| YELLOW FREIGHT SYSTEM, INC.<br>ATTN. TAX DEPT.<br>P.O. BOX 7270<br>OVERLAND PARK, KAN 66207<br>VOL 449 PG 238<br>PARCEL-ID 06-134-1500.000 | 17-01-01 2 8,9<br>0013.64A              | FRYE LANDS PT.<br>COM USE CODE 482                              | 34,660 33,230 67,890  |               |                   |         |               |         |                     |              |      |
| YELLOW FREIGHT SYSTEM, INC.<br>ATTN. TAX DEPT.<br>P.O. BOX 7270<br>SHAWNEE MISSION, KAN<br>VOL 449 PG 238<br>PARCEL-ID 06-134-1600.000     | 17-01-01 2 8,9<br>0001.63A              | FRYE LANDS PT S<br>THY EASE PARC NO60LA CEN PT.<br>USE CODE 610 | 170 00 170  |               |                   |         |               |         |                     |              |      |
| BOGGS, H. T.<br>P.O. BOX 623<br>CHESAPEAKE, OHIO<br>VOL 231 PG 464<br>PARCEL-ID 06-134-1700.000  | 17-01-01 2 8,9<br>N RIVER<br>0003.04A   | FRYE LANDS PT 0<br>COM USE CODE 415                             | 10,050 23,930 33,980  |               |                   |         |               |         |                     |              |      |
| BOGGS, H. T.<br>P.O. BOX 623<br>CHESAPEAKE, OHIO<br>VOL 438 PG 602<br>PARCEL-ID 06-134-1800.000  | 17-01-01 2 5<br>396'<br>0001.00A        | FRYE LANDS 110' X<br>COM USE CODE 415                           | 2,800 00 2,800  |               |                   |         |               |         |                     |              |      |
| BOGGS CO., INC.<br>P.O. BOX 623<br>CHESAPEAKE, OHIO 45619-000<br>VOL 411 PG 88<br>PARCEL-ID 06-135-0100.000                                | 17-01-01 2 8<br>E<br>0000.50A           | FRYE LANDS S SID<br>COM USE CODE 415                            | 1,400 00 1,400  |               |                   |         |               |         |                     |              |      |
| ADAMS, MARY C.<br>RT. 4 P O BOX 223<br>SOUTH POINT, OHIO 45680<br>VOL 268 PG 143<br>PARCEL-ID 06-135-0200.000                              | 17-01-01 2 10<br>0001.24A               | FRYE LANDS PT.<br>RES USE CODE 510                              | 2,870 8,000 10,870<br>HOMESITE VALUE LISTED BELOW                         |               |                   |         |               |         |                     |              |      |

[illegible]











TAX RATE 36.50  
A/R RED FACTOR 02.2860  
OTH RED FACTOR 04.1556

LAWRENCE  
TAX DISTRICT

GENERAL TAX LIST AND DUPLICATE OF REAL AND PUBLIC UTILITY PROPERTY  
COUNTY REAL ESTATE TAXES AND SPECIAL ASSESSMENTS  
06-FAYETTE TWP-DELTA S.D.

12/27/93

TAX YEAR 1993  
INTEREST RATE  
PAGE NO 943

| OWNER'S NAME<br>MAILING ADDRESS                                  | DESCRIPTION                           |                  |             | TAXES CHARGED | DECEMBER<br>TAXES | PENALTY | JUNE<br>TAXES | PENALTY | TOTAL<br>DELINQUENT | C.D.<br>DATE | MEMO |
|--|---------------------------------------|------------------|-------------|---------------|-------------------|---------|---------------|---------|---------------------|--------------|------|
|  | LAND                                  | IMPROVEMENTS     | TOTAL VALUE |               |                   |         |               |         |                     |              |      |
| VOL 560 PG 020<br>PARCEL-ID 06-137-0200.000                      |                                       |                  |             |               |                   |         |               |         |                     |              |      |
| GRAHAM, BRICE W. & BEVERLY ANN<br>006                            | -00-00 9 BAILEY SUBDIVISION<br>W 1/2  |                  |             |               |                   |         |               |         |                     |              |      |
| C/O T R T S DATA SERVICES<br>2401 WEST HASSELL RD.<br>SUITE 1510 | 0000.00A                              | RES USE CODE 500 |             |               |                   |         |               |         |                     |              |      |
| HOFFMAN, ILL 60195-2001  | 1,100                                 | 00               | 1,100       |               |                   |         |               |         |                     |              |      |
| VOL 560 PG 020<br>PARCEL-ID 06-137-0300.000                      |                                       |                  |             |               |                   |         |               |         |                     |              |      |
| HUMMEL, CHARLES O. & BERNICE S<br>RT. 4, BOX 161                 | -00-00 9 BAILEY SUBDIVISION<br>E 1/2  |                  |             |               |                   |         |               |         |                     |              |      |
| SOUTH POINT, OHIO 45680-954                                      | 0000.00A                              | RES USE CODE 510 |             |               |                   |         |               |         |                     |              |      |
| VOL 281 PG 41<br>PARCEL-ID 06-137-0400.000                       | 1,390                                 | 12,450           | 13,840      |               |                   |         |               |         |                     |              |      |
|  | HOMESITE VALUE LISTED BELOW           |                  |             |               |                   |         |               |         |                     |              |      |
|  | 1,390                                 | 12,450           | 13,840      |               |                   |         |               |         |                     |              |      |
| HUMMEL, CHARLES O. & BERNICE S<br>RT. 4, BOX 161                 | -00-00 10 BAILEY SUBDIVISION          |                  |             |               |                   |         |               |         |                     |              |      |
| SOUTH POINT, OHIO 45680-9540                                     | 0000.00A                              | RES USE CODE 500 |             |               |                   |         |               |         |                     |              |      |
| VOL 281 PG 41<br>PARCEL-ID 06-137-0500.000                       | 2,770                                 | 00               | 2,770       |               |                   |         |               |         |                     |              |      |
| HUMMEL, CHARLES O. & BERNICE S<br>RT. 4, BOX 161                 | -00-00 11 BAILEY SUBDIVISION<br>W 1/2 |                  |             |               |                   |         |               |         |                     |              |      |
| SOUTH POINT, OHIO 45680-954                                      | 0000.00A                              | RES USE CODE 500 |             |               |                   |         |               |         |                     |              |      |
| VOL 281 PG 41<br>PARCEL-ID 06-137-0600.000                       | 970                                   | 00               | 970         |               |                   |         |               |         |                     |              |      |
| TATE, JAMES W. & ANN C.<br>RT. 4 BOX 428                         | -00-00 11 BAILEY SUBDIVISION<br>E 1/2 |                  |             |               |                   |         |               |         |                     |              |      |
| SOUTH POINT, OHIO 45680  | 0000.00A                              | RES USE CODE 510 |             |               |                   |         |               |         |                     |              |      |
| VOL 579 PG 364<br>PARCEL-ID 06-137-0700.000                      | 1,390                                 | 16,400           | 17,790      |               |                   |         |               |         |                     |              |      |
|  | HOMESITE VALUE LISTED BELOW           |                  |             |               |                   |         |               |         |                     |              |      |
|  | 1,390                                 | 16,400           | 17,790      |               |                   |         |               |         |                     |              |      |
| 07-06-93 TRNSF FROM 06-137-0700.000                              | BERGQUIST, JULIA ELIZABETH            |                  |             |               |                   |         |               |         |                     |              |      |
| BERGQUIST, JULIA ELIZABETH<br>RT. 4 BOX 160                      | -00-00 11 BAILEY SUBDIVISION<br>E 1/2 |                  |             |               |                   |         |               |         |                     |              |      |
| SOUTH POINT, OHIO 45680  | 0000.00A                              | RES USE CODE 510 |             |               |                   |         |               |         |                     |              |      |
| VOL 558 PG 373<br>PARCEL-ID 06-137-0700.000                      | 00                                    | 00               | 00          |               |                   |         |               |         |                     |              |      |
| 07-06-93 TRNSF TO 06-137-0700.000                                | TATE, JAMES W. & ANN C.               |                  |             |               |                   |         |               |         |                     |              |      |
| TATE, JAMES W. & ANN C.<br>RT. 4 BOX 428                         | -00-00 12 BAILEY SUBDIVISION          |                  |             |               |                   |         |               |         |                     |              |      |
| SOUTH POINT, OHIO 45680  | 0000.00A                              | RES USE CODE 500 |             |               |                   |         |               |         |                     |              |      |
| VOL 579 PG 364<br>PARCEL-ID 06-137-0800.000                      | 1,960                                 | 00               | 1,960       |               |                   |         |               |         |                     |              |      |
| 07-06-93 TRNSF FROM 06-137-0800.000                              | BERGQUIST, JULIA ELIZABETH            |                  |             |               |                   |         |               |         |                     |              |      |
| BERGQUIST, JULIA ELIZABETH                                       | -00-00 12 BAILEY SUBDIVISION          |                  |             |               |                   |         |               |         |                     |              |      |

TAX RATE 36.50  
A/R RED FACTOR 02.2860  
OTH RED FACTOR 04.1556

LAWRENCE  
TAX DISTRICT

GENERAL TAX LIST AND DUPLICATE OF REAL AND PUBLIC UTILITY PROPERTY  
COUNTY REAL ESTATE TAXES AND SPECIAL ASSESSMENTS  
06-FAYETTE TWP-DELTA S.D.

12/27/93

TAX YEAR 1993  
INTEREST RATE  
PAGE NO 944

| OWNER'S NAME<br>MAILING ADDRESS   | DESCRIPTION                              |                  |             | TAXES CHARGED | DECEMBER<br>TAXES | PENALTY | JUNE<br>TAXES | PENALTY | TOTAL<br>DELINQUENT | C.D.<br>DATE | MEMO |
|---|--|------------------|-------------|---------------|-------------------|---------|---------------|---------|---------------------|--------------|------|
|   | LAND                                     | IMPROVEMENTS     | TOTAL VALUE |               |                   |         |               |         |                     |              |      |
| RT. 4 BOX 160<br>SOUTH POINT, OHIO 45680<br>VOL 558 PG 373<br>PARCEL-ID 06-137-0800.000 | 0000.00A                                 | RES USE CODE 500 |             |               |                   |         |               |         |                     |              |      |
|   | 00                                       | 00               | 00          |               |                   |         |               |         |                     |              |      |
| 07-06-93 TRNSF TO 06-137-0800.000   | TATE, JAMES W. & ANN C.                  |                  |             |               |                   |         |               |         |                     |              |      |
| MONROE, PEGGIE L.<br>P.O. BOX 10091   | -00-00 13 BAILEY SUBDIVISION<br>14 W 1/2 |                  |             |               |                   |         |               |         |                     |              |      |
| CHARLOTTE, NC 28212   | 0000.00A                                 | RES USE CODE 510 |             |               |                   |         |               |         |                     |              |      |
| VOL 572 PG 313<br>PARCEL-ID 06-137-0900.000   | 4,250                                    | 12,870           | 17,120      |               |                   |         |               |         |                     |              |      |
| MALONE, MARK ALLEN & BERTIE L<br>RT 4 BOX 158A  | -00-00 14 BAILEY SUBDIVISION<br>E 1/2    |                  |             |               |                   |         |               |         |                     |              |      |
| SOUTH POINT, OHIO 45680   | 0000.00A                                 | RES USE CODE 500 |             |               |                   |         |               |         |                     |              |      |
| VOL 563 PG 34, 36<br>PARCEL-ID 06-137-1000.000  | 990                                      | 00               | 990         |               |                   |         |               |         |                     |              |      |
| MALONE, MARK ALLEN & BERTIE L<br>RT 4 BOX 158-A   | -00-00 15 BAILEY SUBDIVISION             |                  |             |               |                   |         |               |         |                     |              |      |
| SOUTH POINT, OHIO 45680   | 0000.00A                                 | RES USE CODE 510 |             |               |                   |         |               |         |                     |              |      |
| VOL 563 PG 34, 36<br>PARCEL-ID 06-137-1100.000  | 3,200                                    | 20,210           | 23,410      |               |                   |         |               |         |                     |              |      |
| MILLER, OTIS E.<br>RT. 4, BOX 171   | -00-00 16 BAILEY SUBDIVISION<br>E 1/2    |                  |             |               |                   |         |               |         |                     |              |      |
| SOUTH POINT, OHIO 45680   | 0000.00A                                 | RES USE CODE 500 |             |               |                   |         |               |         |                     |              |      |
| VOL 303 PG 44<br>PARCEL-ID 06-137-1200.000  | 470                                      | 00               | 470         |               |                   |         |               |         |                     |              |      |
| COLLIER, WILLIAM E. & JANET<br>RT. 4, BOX 170   | -00-00 16 BAILEY SUBDIVISION<br>W 1/2    |                  |             |               |                   |         |               |         |                     |              |      |
| SOUTH POINT, OHIO 45680   | 0000.00A                                 | RES USE CODE 500 |             |               |                   |         |               |         |                     |              |      |
| VOL 412 PG 175<br>PARCEL-ID 06-137-1300.000   | 770                                      | 00               | 770         |               |                   |         |               |         |                     |              |      |
| COLLIER, WILLIAM E. & JANET<br>RT. 4  | -00-00 17 BAILEY SUBDIVISION             |                  |             |               |                   |         |               |         |                     |              |      |
| SOUTH POINT, OHIO 45680   | 0000.00A                                 | RES USE CODE 510 |             |               |                   |         |               |         |                     |              |      |
| VOL 412 PG 175<br>PARCEL-ID 06-137-1400.000   | 2,470                                    | 8,260            | 10,730      |               |                   |         |               |         |                     |              |      |
|   | HOMESITE VALUE LISTED BELOW              |                  |             |               |                   |         |               |         |                     |              |      |
|   | 2,470                                    | 8,200            | 10,670      |               |                   |         |               |         |                     |              |      |
| ADKINS, NANCY MAE LIFE EST REM<br>WATTS, ROBERTA ETAL                                   | -00-00 1 PORTERS SUBDIVISION<br>BLOCK 1  |                  |             |               |                   |         |               |         |                     |              |      |
| 4220 ALTIZER AVE<br>HUNTINGTON, WVA 25705   | 0000.00A                                 | RES USE CODE 510 |             |               |                   |         |               |         |                     |              |      |
| VOL 535 PG 746<br>PARCEL-ID 06-137-1600.000   | 1,200                                    | 6,460            | 7,660       |               |                   |         |               |         |                     |              |      |
|   | HOMESITE VALUE LISTED BELOW              |                  |             |               |                   |         |               |         |                     |              |      |
|   | 1,200                                    | 6,460            | 7,660       |               |                   |         |               |         |                     |              |      |
| ADKINS, NANCY MAE LIFE EST REM<br>WATTS, ROBERTA P. ETAL                                | -00-00 2 PORTERS SUBDIVISION<br>BLOCK 1  |                  |             |               |                   |         |               |         |                     |              |      |
| 4220 ALTIZER AVE<br>HUNTINGTON, W.VA. 25705   | 0000.00A                                 | RES USE CODE 500 |             |               |                   |         |               |         |                     |              |      |
| VOL 535 PG 746  | 1,080                                    | 00               | 1,080       |               |                   |         |               |         |                     |              |      |







[illegible][illegible]



TAX RATE 36.50  
A/R RED FACTOR 02.2860  
OTH RED FACTOR 04.1556

LAWRENCE  
TAX DISTRICT

GENERAL TAX LIST AND DUPLICATE OF REAL AND PUBLIC UTILITY PROPERTY  
COUNTY REAL ESTATE TAXES AND SPECIAL ASSESSMENTS  
06-FAYETTE TWP-DELTA S.D.

12/27/93

TAX YEAR 1993  
INTEREST RATE  
PAGE NO 949

| OWNER'S NAME<br>MAILING ADDRESS  | DESCRIPTION  |   |             | TAXES CHARGED | DECEMBER<br>TAXES | PENALTY | JUNE<br>TAXES | PENALTY | TOTAL<br>DELINQUENT | C.D.<br>DATE | MEMO                                     |
|--|--|---|-------------|---------------|-------------------|---------|---------------|---------|---------------------|--------------|--|
|  | LAND   | IMPROVEMENTS  | TOTAL VALUE |               |                   |         |               |         |                     |              |  |
| HAGER, RECECCA FAYE & JANET LO<br>UISE PERRY<br>163 ONEY AVE<br>HUNTINGTON, W.VA. 25705<br>VOL 578 PG 745, 748<br>PARCEL-ID 06-139-0500.000                                | -00-00 1 PORTERS SECOND SUB.<br>0000.37A RES USE CODE 510                                  | 3,610 17,610 21,220<br>HOMESITE VALUE LISTED BELOW<br>3,610 17,610 21,220 | 21,220      |               |                   |         |               |         |                     |              | <i>Edward Payne &amp; Sheron K Payne</i> |
| 06-11-93 TRNSF FROM 06-139-0500.000<br>12-03-93 140.17   | HAGER, JUSTINE F. LIFE ES  |   |             |               |                   |         |               |         |                     |              |  |
| HAGER, JUSTINE F. LIFE EST.<br>RT. 4 BOX 342<br>SOUTH POINT, OHIO 45680<br>PARCEL-ID 06-139-0500.000   | -00-00 1 PORTERS SECOND SUB.<br>0000.37A RES USE CODE 510                                  | 00 00 00  | 00          |               |                   |         |               |         |                     |              |  |
| 06-11-93 TRNSF FROM 06-139-0500.000<br>06-11-93 TRNSF TO 06-139-0500.000   | HAGER, WILSON C. & JUSTIN<br>E F. LIFE ESTATE<br>HAGER, RECECCA FAYE & JAN                 |   |             |               |                   |         |               |         |                     |              |  |
| WENZEL, STEPHEN E. & JOYCE A.<br>028<br>C/O FLEET FUUNDING<br>TAX DEPARTMENT<br>P. O. BOX 100537<br>FLORENCE, SC 29502-9921<br>VOL 546 PG 686<br>PARCEL-ID 06-139-0600.000 | -00-00 2 PORTERS SECOND SUB.<br>0000.29A RES USE CODE 510                                  | 2,880 10,000 12,880<br>HOMESITE VALUE LISTED BELOW<br>2,880 9,230 12,110  | 12,880      |               |                   |         |               |         |                     |              |  |
| ENGLAND, JOHN R.<br>2824 JACK PINE CT.<br>COLUMBUS, OHIO 43224<br>VOL 518 PG 195<br>PARCEL-ID 06-139-0700.000  | -00-00 3 PORTERS SECOND SUB.<br>0000.25A RES USE CODE 510                                  | 2,490 6,270 8,760   | 8,760       |               |                   |         |               |         |                     |              |  |
| PENNINGTON, CHARLIE<br>RT. 4 BOX 421<br>SOUTH POINT, OHIO 45680<br>VOL 383 PG 171<br>PARCEL-ID 06-139-0800.000   | -00-00 4 PORTERS SECOND SUB.<br>0000.24A RES USE CODE 510                                  | 2,350 7,600 9,950<br>HOMESITE VALUE LISTED BELOW<br>2,350 6,850 9,200     | 9,950       |               |                   |         |               |         |                     |              |  |
| CORN, GEORGE GARY & BETTY ANN<br>RT. 4 BOX 430<br>SOUTH POINT, OHIO 45680<br>VOL 302 PG 168<br>PARCEL-ID 06-139-0900.000   | -00-00 5 PORTERS SECOND SUB.<br>PT. 63.89' ON DAVIS STX20' ON<br>0000.00A RES USE CODE 599 | 630 420 1,050   | 1,050       |               |                   |         |               |         |                     |              |  |
| MANISKAS, POLA<br>RT. 4 BOX 422<br>SOUTH POINT, OHIO 45680-000T<br>VOL 500 PG 616<br>PARCEL-ID 06-139-1000.000   | -00-00 5 PORTERS SECOND SUB.<br>LESS PT 63.89' ON DAVIS S<br>0000.00A RES USE CODE 510     | 3,260 11,760 15,020<br>HOMESITE VALUE LISTED BELOW<br>3,260 11,760 15,020 | 15,020      |               |                   |         |               |         |                     |              |  |
| ELLIS, BARBARA DENISE & WILLIA<br>M DAVID<br>RT. 4 BOX 532B<br>SOUTH POINT, OHIO 45680   | -00-00 6 PORTERS SECOND SUB.<br>0000.26A RES USE CODE 510                                  | 2,620 22,840 25,460   | 25,460      |               |                   |         |               |         |                     |              |  |

TAX RATE 36.50  
A/R RED FACTOR 02.2860  
OTH RED FACTOR 04.1556

LAWRENCE  
TAX DISTRICT

GENERAL TAX LIST AND DUPLICATE OF REAL AND PUBLIC UTILITY PROPERTY  
COUNTY REAL ESTATE TAXES AND SPECIAL ASSESSMENTS  
06-FAYETTE TWP-DELTA S.D.

12/27/93

TAX YEAR 1993  
INTEREST RATE  
PAGE NO 950

| OWNER'S NAME<br>MAILING ADDRESS  | DESCRIPTION   |   |             | TAXES CHARGED | DECEMBER<br>TAXES | PENALTY | JUNE<br>TAXES | PENALTY | TOTAL<br>DELINQUENT | C.D.<br>DATE | MEMO |
|--|---|---|-------------|---------------|-------------------|---------|---------------|---------|---------------------|--------------|------|
|  | LAND  | IMPROVEMENTS  | TOTAL VALUE |               |                   |         |               |         |                     |              |      |
| BAD CK TAX RESTORED 9 16 88<br>PARCEL-ID 06-139-1100.000   | HOMESITE VALUE LISTED BELOW<br>2,620 12,260 14,880  |   | 14,880      |               |                   |         |               |         |                     |              |      |
| STEWART, LINDA G. & JAMES J.<br>RT 4 BOX 259<br>SOUTH POINT, OHIO 45680<br>VOL 568 PG 544<br>PARCEL-ID 06-139-1200.000                                     | -00-00 7 PORTERS SECOND SUB.<br>0000.00A RES USE CODE 510                                 | 1,960 5,250 7,210<br>HOMESITE VALUE LISTED BELOW<br>1,960 5,250 7,210     | 7,210       |               |                   |         |               |         |                     |              |      |
| PRICE, FRED & ELIZABETH LIFE E<br>ST. REM. PATRICIA IRIS DANIELS<br>RT 4 BOX 425<br>SOUTH POINT, OHIO 45680<br>VOL 570 PG 572<br>PARCEL-ID 06-139-1300.000 | -00-00 8 PORTERS SECOND SUB.<br>0000.00A RES USE CODE 500                                 | 1,910 00 1,910  | 1,910       |               |                   |         |               |         |                     |              |      |
| PRICE, FRED & ELIZABETH LIFE E<br>ST. REM. PATRICIA IRIS DANIELS<br>RT 4 BOX 425<br>SOUTH POINT, OHIO 45680<br>VOL 570 PG 572<br>PARCEL-ID 06-139-1400.000 | -00-00 9 PORTERS SECOND SUB.<br>0000.00A RES USE CODE 510                                 | 910 10,930 11,840   | 11,840      |               |                   |         |               |         |                     |              |      |
| MOSS, ALBERT & MARJORIE<br>SOUTH POINT, OHIO<br>VOL 266 PG 645<br>PARCEL-ID 06-139-1500.000  | -00-00 10 PORTERS SECOND SUB<br>TRIANG. E 15' ON S END<br>0000.00A RES USE CODE 599       | 180 760 940   | 940         |               |                   |         |               |         |                     |              |      |
| PRICE, FRED & ELIZABETH<br>P.O. BOX 464<br>CHESAPEAKE, OHIO 45619-0007<br>VOL 258 PG 303<br>PARCEL-ID 06-139-1600.000                                      | -00-00 10 PORTERS SECOND SUB<br>W PT 51.25' ON DAVIS ST. 82.<br>0000.00A RES USE CODE 500 | 1,620 00 1,620  | 1,620       |               |                   |         |               |         |                     |              |      |
| LIND, EDWARD F & PATRICIA K<br>RT. 4 BOX 427<br>SOUTH POINT, OHIO 45680<br>VOL 560 PG 125<br>PARCEL-ID 06-139-1700.000                                     | -00-00 11 PORTERS SECOND SUB<br>0000.00A RES USE CODE 510                                 | 1,920 7,790 9,710<br>HOMESITE VALUE LISTED BELOW<br>1,920 7,790 9,710     | 9,710       |               |                   |         |               |         |                     |              |      |
| TATE, JAMES W. & ANN C. & DONA<br>LD L. & VICKI DUNN MARSHALL<br>P.O. BOX 70<br>BARBOURSVILLE, W.VA 25504<br>VOL 551 PG 227<br>PARCEL-ID 06-139-1800.000   | -00-00 12 PORTERS SECOND SUB<br>0000.00A RES USE CODE 510                                 | 1,910 13,730 15,640<br>HOMESITE VALUE LISTED BELOW<br>1,910 10,580 12,490 | 15,640      |               |                   |         |               |         |                     |              |      |
| 12-10-93 614.06<br>CORN, GEORGE GARY & BETTY ANN<br>RT. 4 BOX 430<br>SOUTH POINT, OHIO 45680<br>VOL 302 PG 168<br>PARCEL-ID 06-140-0100.000                | -00-00 13 PORTERS SECOND SUB<br>PT.<br>0000.00A RES USE CODE 500                          | 1,260 00 1,260  | 1,260       |               |                   |         |               |         |                     |              |      |



[illegible][illegible]



TAX RATE 36.50  
A/R RED FACTOR 02.2860  
OTH RED FACTOR 04.1556

LAWRENCE  
TAX DISTRICT

GENERAL TAX LIST AND DUPLICATE OF REAL AND PUBLIC UTILITY PROPERTY  
COUNTY REAL ESTATE TAXES AND SPECIAL ASSESSMENTS  
06-FAYETTE TWP-DELTA S.D.

12/27/93

TAX YEAR 1993  
INTEREST RATE  
PAGE NO 953

| OWNER'S NAME<br>MAILING ADDRESS  | DESCRIPTION   |                  |             | TAXES CHARGED | DECEMBER<br>TAXES | PENALTY | JUNE<br>TAXES | PENALTY | TOTAL<br>DELINQUENT | C.D.<br>DATE | MEMO |
|--|---|------------------|-------------|---------------|-------------------|---------|---------------|---------|---------------------|--------------|------|
|  | LAND  | IMPROVEMENTS     | TOTAL VALUE |               |                   |         |               |         |                     |              |      |
| RT. 4, BOX 546 A<br>SOUTH POINT, OHIO 45680<br>VOL 550 PG 728<br>PARCEL-ID 06-140-1800.000                                     | 1BLOCK 2<br>0000.00A                                | RES USE CODE 500 |             |               |                   |         |               |         |                     |              |      |
|  | 1,270   | 00               | 1,270       |               |                   |         |               |         |                     |              |      |
| TINKHAM, ARTHUR J JR. & PEARL<br>RT. 4 BOX 545-A<br>SOUTH POINT, OHIO<br>VOL 199 PG 564<br>PARCEL-ID 06-141-0100.000           | -00-00 3 BROOKDALE ADDITION<br>1BLOCK 2<br>0000.00A | RES USE CODE 500 |             |               |                   |         |               |         |                     |              |      |
|  | 1,270   | 00               | 1,270       |               |                   |         |               |         |                     |              |      |
| TINKHAM, ARTHUR J JR. & PEARL<br>RT. 4 BOX 545-A<br>SOUTH POINT, OHIO<br>VOL 199 PG 564<br>PARCEL-ID 06-141-0200.000           | -00-00 4 BROOKDALE ADDITION<br>1BLOCK 2<br>0000.00A | RES USE CODE 510 |             |               |                   |         |               |         |                     |              |      |
|  | 1,410   | 7,200            | 8,610       |               |                   |         |               |         |                     |              |      |
|  | 1,410   | 7,200            | 8,610       |               |                   |         |               |         |                     |              |      |
| FINLEY, MICHAEL G. AND CONNIE<br>S.<br>RT. 4 BOX 542<br>SOUTH POINT, OHIO 45680<br>VOL 502 PG 506<br>PARCEL-ID 06-141-0300.000 | -00-00 5 BROOKDALE ADDITION<br>1BLOCK 2<br>0000.00A | RES USE CODE 500 |             |               |                   |         |               |         |                     |              |      |
|  | 1,130   | 00               | 1,130       |               |                   |         |               |         |                     |              |      |
| FINLEY, MICHAEL G. AND CONNIE<br>S.<br>RT. 4 BOX 542<br>SOUTH POINT, OHIO 45680<br>VOL 502 PG 506<br>PARCEL-ID 06-141-0400.000 | -00-00 6 BROOKDALE ADDITION<br>1BLOCK 2<br>0000.00A | RES USE CODE 510 |             |               |                   |         |               |         |                     |              |      |
|  | 1,410   | 13,520           | 14,930      |               |                   |         |               |         |                     |              |      |
|  | 1,410   | 13,520           | 14,930      |               |                   |         |               |         |                     |              |      |
| FINLEY, MICHAEL G. AND CONNIE<br>S.<br>RT. 4 BOX 542<br>SOUTH POINT, OHIO 45680<br>VOL 502 PG 506<br>PARCEL-ID 06-141-0500.000 | -00-00 7 BROOKDALE ADDITION<br>1BLOCK 2<br>0000.00A | RES USE CODE 500 |             |               |                   |         |               |         |                     |              |      |
|  | 1,410   | 00               | 1,410       |               |                   |         |               |         |                     |              |      |
| NOBLE, CATHERINE LOUISE<br>RT. 4 BOX 403<br>SOUTH POINT, OHIO 45680-000<br>VOL 569 PG 98<br>PARCEL-ID 06-141-0600.000          | -00-00 8 BROOKDALE ADDITION<br>1BLOCK 2<br>0000.00A | RES USE CODE 510 |             |               |                   |         |               |         |                     |              |      |
|  | 1,130   | 15,250           | 16,380      |               |                   |         |               |         |                     |              |      |
|  | 1,130   | 14,390           | 15,520      |               |                   |         |               |         |                     |              |      |
| NOBLE, CATHERINE LOUISE<br>RT. 4 BOX 403<br>SOUTH POINT, OHIO 45680-000<br>VOL 569 PG 98<br>PARCEL-ID 06-141-0700.000          | -00-00 9 BROOKDALE ADDITION<br>1BLOCK 2<br>0000.00A | RES USE CODE 500 |             |               |                   |         |               |         |                     |              |      |
|  | 1,110   | 00               | 1,110       |               |                   |         |               |         |                     |              |      |
| THOMPSON, JIMMY L. & CAROL A.<br>022<br>C/O TRANSAMERICA<br>REAL ESTATE TAX SERVICE  | -00-00 10 BROOKDALE ADD. 1<br>BLOCK 2<br>0000.00A   | RES USE CODE 510 |             |               |                   |         |               |         |                     |              |      |

TAX RATE 36.50  
A/R RED FACTOR 02.2860  
OTH RED FACTOR 04.1556

LAWRENCE  
TAX DISTRICT

GENERAL TAX LIST AND DUPLICATE OF REAL AND PUBLIC UTILITY PROPERTY  
COUNTY REAL ESTATE TAXES AND SPECIAL ASSESSMENTS  
06-FAYETTE TWP-DELTA S.D.

12/27/93

TAX YEAR 1993  
INTEREST RATE  
PAGE NO 954

| OWNER'S NAME<br>MAILING ADDRESS   | DESCRIPTION   |                  |             | TAXES CHARGED | DECEMBER<br>TAXES | PENALTY | JUNE<br>TAXES | PENALTY | TOTAL<br>DELINQUENT | C.D.<br>DATE | MEMO |
|---|---|------------------|-------------|---------------|-------------------|---------|---------------|---------|---------------------|--------------|------|
|   | LAND  | IMPROVEMENTS     | TOTAL VALUE |               |                   |         |               |         |                     |              |      |
| 1105 SCHROCK RD SUITE 437<br>COLUMBUS, OHIO 43229<br>VOL 582 PG 459<br>PARCEL-ID 06-141-0800.000  | 1,130   | 5,810            | 6,940       |               |                   |         |               |         |                     |              |      |
|   | 1,130   | 5,810            | 6,940       |               |                   |         |               |         |                     |              |      |
| 11-03-93 TRNSF FROM 06-141-0800.000   | HOLBROOK, KENNETH                                   |                  |             |               |                   |         |               |         |                     |              |      |
| HOLBROOK, KENNETH<br>022<br>C/O TRANSAMERICA<br>REAL ESTATE TAX SERVICE<br>1105 SCHROCK RD SUITE 437<br>COLUMBUS, OHIO 43229<br>VOL 564 PG 302<br>PARCEL-ID 06-141-0800.000 | -00-00 10 BROOKDALE ADD. 1<br>BLOCK 2<br>0000.00A   | RES USE CODE 510 |             |               |                   |         |               |         |                     |              |      |
|   | 00  | 00               | 00          |               |                   |         |               |         |                     |              |      |
| 11-03-93 TRNSF TO 06-141-0800.000   | THOMPSON, JIMMY L. & CAROL                          |                  |             |               |                   |         |               |         |                     |              |      |
| NOBLE, TERRELL L & ELETAE RAE<br>RT 109<br>ROUTE 4 BOX 400<br>SOUTH POINT, OHIO 45680-0000<br>VOL 530 PG 364<br>PARCEL-ID 06-141-0900.000                                   | -00-00 11 BROOKDALE ADD. 1<br>BLOCK 2<br>0000.00A   | RES USE CODE 510 |             |               |                   |         |               |         |                     |              |      |
|   | 1,130   | 10,620           | 11,750      |               |                   |         |               |         |                     |              |      |
|   | 1,130   | 10,330           | 11,460      |               |                   |         |               |         |                     |              |      |
| NOBLE, TERRELL L & ELETAE RAE<br>RT 4 BOX 400<br>SOUTH POINT, OHIO 45680-000<br>VOL 530 PG 364<br>PARCEL-ID 06-141-1000.000   | -00-00 12 BROOKDALE ADD. 1<br>BLOCK 2<br>0000.00A   | RES USE CODE 500 |             |               |                   |         |               |         |                     |              |      |
|   | 1,130   | 00               | 1,130       |               |                   |         |               |         |                     |              |      |
| WAPLE, JUANITA & SAUNDRA KENDR<br>ICK<br>RT. 4 BOX 396<br>SOUTH POINT, OHIO 45680<br>VOL 564 PG 16<br>PARCEL-ID 06-141-1100.000   | -00-00 13 BROOKDALE ADD. 1<br>BLOCK 2<br>0000.00A   | RES USE CODE 510 |             |               |                   |         |               |         |                     |              |      |
|   | 1,130   | 6,920            | 8,050       |               |                   |         |               |         |                     |              |      |
|   | 1,130   | 6,920            | 8,050       |               |                   |         |               |         |                     |              |      |
| WAPLE, JUANITA & SAUNDRA KENDR<br>ICK<br>RT. 4 BOX 396<br>SOUTH POINT, OHIO 45380<br>VOL 564 PG 16<br>PARCEL-ID 06-141-1200.000   | -00-00 14 BROOKDALE ADD. 1<br>BLOCK 2<br>0000.00A   | RES USE CODE 500 |             |               |                   |         |               |         |                     |              |      |
|   | 1,020   | 00               | 1,020       |               |                   |         |               |         |                     |              |      |
| PAYNE, DAVID A. & LINDA S.<br>RT. 4 BURLINGTON<br>SOUTH POINT, OHIO 45680-000<br>VOL 457 PG 432<br>PARCEL-ID 06-141-1400.000  | -00-00 1 BROOKDALE ADD 1<br>BLOCK 3<br>0000.00A     | RES USE CODE 510 |             |               |                   |         |               |         |                     |              |      |
|   | 990   | 5,190            | 6,180       |               |                   |         |               |         |                     |              |      |
|   | 990   | 5,190            | 6,180       |               |                   |         |               |         |                     |              |      |
| BLANK, BOBBY L. & EDITH CARTER<br>RT. 4 BOX 539<br>SOUTH POINT, OHIO 45680<br>VOL 577 PG 18   | -00-00 2 BROOKDALE ADDITION<br>1BLOCK 3<br>0000.00A | RES USE CODE 510 |             |               |                   |         |               |         |                     |              |      |

See Dad Vol 530  
Pg 508  
Vol 377  
Pg 350  
Vol 577  
Pg 18  
Talked with Kim Walle  
about taking call  
name off see Vol 530  
Pg 508  
and stands good  
for collection



| OWNER'S NAME<br>MAILING ADDRESS     |  | DESCRIPTION                 |              |             | TAXES CHARGED | DECEMBER<br>TAXES | PENALTY | JUNE<br>TAXES | PENALTY | TOTAL<br>DELINQUENT | C.D.<br>DATE | MEMO |
|-------------------------------------|--|-----------------------------|--------------|-------------|---------------|-------------------|---------|---------------|---------|---------------------|--------------|------|
|                                     |  | LAND                        | IMPROVEMENTS | TOTAL VALUE |               |                   |         |               |         |                     |              |      |
| PARCEL-ID 06-141-1500.000           |  | 990                         | 3,120        | 4,110       |               |                   |         |               |         |                     |              |      |
|                                     |  | HOMESITE VALUE LISTED BELOW |              |             |               |                   |         |               |         |                     |              |      |
|                                     |  | 990                         | 3,040        | 4,030       |               |                   |         |               |         |                     |              |      |
| 03-25-93 TRNSF FROM 06-141-1500.000 |  | BLACK, BOBBY L. & EVA       |              |             |               |                   |         |               |         |                     |              |      |
| <hr/>                               |  |                             |              |             |               |                   |         |               |         |                     |              |      |
| BLACK, BOBBY L. & EVA               |  | -00-00 2 BROOKDALE ADDITION |              |             |               |                   |         |               |         |                     |              |      |
| RT. 4 BOX 539                       |  | 1BLOCK 3                    |              |             |               |                   |         |               |         |                     |              |      |
| SOUTH POINT, OHIO 45680             |  | 0000.00A RES USE CODE 510   |              |             |               |                   |         |               |         |                     |              |      |
| PARCEL-ID 06-141-1500.000           |  |                             |              |             |               |                   |         |               |         |                     |              |      |
|                                     |  | 00                          | 00           | 00          |               |                   |         |               |         |                     |              |      |
| 03-25-93 TRNSF TO 06-141-1500.000   |  | BLACK, BOBBY L. & EDITH C   |              |             |               |                   |         |               |         |                     |              |      |
| <hr/>                               |  |                             |              |             |               |                   |         |               |         |                     |              |      |
| MOORE, LEE BRUCE                    |  | -00-00 3 BROOKDALE ADDITION |              |             |               |                   |         |               |         |                     |              |      |
| R. 4                                |  | 1BLOCK 3                    |              |             |               |                   |         |               |         |                     |              |      |
| SOUTH POINT, OHIO 45680-000         |  | 0000.00A RES USE CODE 510   |              |             |               |                   |         |               |         |                     |              |      |
| VOL 442 PG 557                      |  |                             |              |             |               |                   |         |               |         |                     |              |      |
| PARCEL-ID 06-141-1600.000           |  | 990                         | 7,040        | 8,030       |               |                   |         |               |         |                     |              |      |
|                                     |  | HOMESITE VALUE LISTED BELOW |              |             |               |                   |         |               |         |                     |              |      |
|                                     |  | 990                         | 7,040        | 8,030       |               |                   |         |               |         |                     |              |      |
| <hr/>                               |  |                             |              |             |               |                   |         |               |         |                     |              |      |
| SMITH, ETHEL                        |  | -00-00 4 BROOKDALE ADDITION |              |             |               |                   |         |               |         |                     |              |      |
| RT. 4 BOX 537                       |  | 1BLOCK 3                    |              |             |               |                   |         |               |         |                     |              |      |
| SOUTH POINT, OHIO 45680-000         |  | 0000.00A RES USE CODE 510   |              |             |               |                   |         |               |         |                     |              |      |
| VOL 424 PG 153                      |  |                             |              |             |               |                   |         |               |         |                     |              |      |
| PARCEL-ID 06-141-1700.000           |  | 990                         | 4,990        | 5,980       |               |                   |         |               |         |                     |              |      |
|                                     |  | HOMESITE VALUE LISTED BELOW |              |             |               |                   |         |               |         |                     |              |      |
|                                     |  | 990                         | 4,740        | 5,730       |               |                   |         |               |         |                     |              |      |
| <hr/>                               |  |                             |              |             |               |                   |         |               |         |                     |              |      |
| WALTERS, ANNA MAE                   |  | -00-00 5 BROOKDALE ADDITION |              |             |               |                   |         |               |         |                     |              |      |
| RT. 4 BOX 536                       |  | 1BLOCK 3                    |              |             |               |                   |         |               |         |                     |              |      |
| SOUTH POINT, OHIO 45680             |  | 0000.00A RES USE CODE 545   |              |             |               |                   |         |               |         |                     |              |      |
| VOL 528 PG 795                      |  |                             |              |             |               |                   |         |               |         |                     |              |      |
| PARCEL-ID 06-141-1800.000           |  | 1,270                       | 1,390        | 2,660       |               |                   |         |               |         |                     |              |      |
|                                     |  | HOMESITE VALUE LISTED BELOW |              |             |               |                   |         |               |         |                     |              |      |
|                                     |  | 1,270                       | 1,390        | 2,660       |               |                   |         |               |         |                     |              |      |
| <hr/>                               |  |                             |              |             |               |                   |         |               |         |                     |              |      |
| PYLES, WILLIAM & VICKIE             |  | -00-00 6 BROOKDALE ADDITION |              |             |               |                   |         |               |         |                     |              |      |
| RT. 4 BOX 408                       |  | 1BLOCK 3                    |              |             |               |                   |         |               |         |                     |              |      |
| SOUTH POINT, OHIO 45680             |  | 0000.00A RES USE CODE 510   |              |             |               |                   |         |               |         |                     |              |      |
| VOL 373 PG 169                      |  |                             |              |             |               |                   |         |               |         |                     |              |      |
| PARCEL-ID 06-142-0100.000           |  | 1,320                       | 10,060       | 11,380      |               |                   |         |               |         |                     |              |      |
| <hr/>                               |  |                             |              |             |               |                   |         |               |         |                     |              |      |
| PYLES, WILLIAM & VICKIE             |  | -00-00 7 BROOKDALE ADDITION |              |             |               |                   |         |               |         |                     |              |      |
| RT. 4 BOX 408                       |  | 1BLOCK 3                    |              |             |               |                   |         |               |         |                     |              |      |
| SOUTH POINT, OHIO 45680             |  | 0000.00A RES USE CODE 545   |              |             |               |                   |         |               |         |                     |              |      |
| VOL 373 PG 169                      |  |                             |              |             |               |                   |         |               |         |                     |              |      |
| PARCEL-ID 06-142-0200.000           |  | 1,130                       | 260          | 1,390       |               |                   |         |               |         |                     |              |      |
| <hr/>                               |  |                             |              |             |               |                   |         |               |         |                     |              |      |
| WEBB, ELSA RAE                      |  | -00-00 8 BROOKDALE ADDITION |              |             |               |                   |         |               |         |                     |              |      |
| 2456 COLLIS AVE.                    |  | 1BLOCK 3                    |              |             |               |                   |         |               |         |                     |              |      |
| HUNTINGTON, W. VA. 25702            |  | 0000.00A RES USE CODE 545   |              |             |               |                   |         |               |         |                     |              |      |
| PARCEL-ID 06-142-0300.000           |  |                             |              |             |               |                   |         |               |         |                     |              |      |
|                                     |  | 00                          | 00           | 00          |               |                   |         |               |         |                     |              |      |
| 01-20-93 TRNSF TO 06-142-0300.000   |  | SMITH, RICHARD R & JUDY G   |              |             |               |                   |         |               |         |                     |              |      |
| <hr/>                               |  |                             |              |             |               |                   |         |               |         |                     |              |      |
| SMITH, RICHARD R & JUDY GALE        |  | -00-00 8 BROOKDALE ADDITION |              |             |               |                   |         |               |         |                     |              |      |
| RT 4 BOX 405A                       |  | 1BLOCK 3                    |              |             |               |                   |         |               |         |                     |              |      |

[illegible]



TAX RATE 36.50  
A/R RED FACTOR 02.2860  
OTH RED FACTOR 04.1556

LAWRENCE  
TAX DISTRICT

GENERAL TAX LIST AND DUPLICATE OF REAL AND PUBLIC UTILITY PROPERTY  
COUNTY REAL ESTATE TAXES AND SPECIAL ASSESSMENTS  
06-FAYETTE TWP-DELTA S.D.

12/27/93

TAX YEAR 1993  
INTEREST RATE  
PAGE NO 957

| OWNER'S NAME<br>MAILING ADDRESS  | DESCRIPTION   |                  |             | TAXES CHARGED | DECEMBER<br>TAXES | PENALTY | JUNE<br>TAXES | PENALTY | TOTAL<br>DELINQUENT | C.D.<br>DATE | MEMO |
|--|---|------------------|-------------|---------------|-------------------|---------|---------------|---------|---------------------|--------------|------|
|  | LAND  | IMPROVEMENTS     | TOTAL VALUE |               |                   |         |               |         |                     |              |      |
| CHESAPEAKE, OHIO 45619<br>VOL 556 PG 445<br>PARCEL-ID 06-142-1100.000  | 0000.00A  | RES USE CODE 510 | 510         |               |                   |         |               |         |                     |              |      |
| 02-22-93 TRNSF TO 06-142-1100.000  | 00  | 00               | 00          |               |                   |         |               |         |                     |              |      |
| 02-22-93 TRNSF TO 06-142-1100.000  | LAYMAN, LEONA                                       |                  |             |               |                   |         |               |         |                     |              |      |
| PICKLESIMER, LLOYD<br>RT 4 BOX 397<br>SOUTH POINT, OHIO 45680<br>VOL 577 PG 63<br>PARCEL-ID 06-142-1300.000        | -00-00 1 BROOKDALE ADDITION<br>1BLOCK 5<br>0000.00A | RES USE CODE 510 | 510         |               |                   |         |               |         |                     |              |      |
| 03-26-93 TRNSF FROM 06-142-1300.000  | 1,050   | 2,290            | 3,340       |               |                   |         |               |         |                     |              |      |
| 03-26-93 TRNSF FROM 06-142-1300.000  | JENKINS, CLEVELAND & RUTH                           |                  |             |               |                   |         |               |         |                     |              |      |
| JENKINS, CLEVELAND & RUTH<br>1897 OLD RT. 7<br>CHESAPEAKE, OHIO 45619<br>PARCEL-ID 06-142-1300.000                 | -00-00 1 BROOKDALE ADDITION<br>1BLOCK 5<br>0000.00A | RES USE CODE 510 | 510         |               |                   |         |               |         |                     |              |      |
| 03-26-93 TRNSF TO 06-142-1300.000  | 00  | 00               | 00          |               |                   |         |               |         |                     |              |      |
| 03-26-93 TRNSF TO 06-142-1300.000  | PICKLESIMER, LLOYD                                  |                  |             |               |                   |         |               |         |                     |              |      |
| PICKLESIMER, LLOYD<br>RT. 4<br>SOUTH POINT, OHIO 45680<br>VOL 536 PG 313<br>PARCEL-ID 06-142-1400.000              | -00-00 2 BROOKDALE ADDITION<br>1BLOCK 5<br>0000.00A | RES USE CODE 545 | 545         |               |                   |         |               |         |                     |              |      |
| 03-26-93 TRNSF FROM 06-142-1400.000  | 1,090   | 180              | 1,270       |               |                   |         |               |         |                     |              |      |
| BELCHER, IVA<br>RT 4 BOX 398<br>SOUTH POINT, OHIO 45680<br>PARCEL-ID 06-142-1500.000                               | -00-00 3 BROOKDALE ADDITION<br>1BLOCK 5<br>0000.00A | RES USE CODE 545 | 545         |               |                   |         |               |         |                     |              |      |
| 01-08-93 TRNSF TO 06-142-1500.000  | 00  | 00               | 00          |               |                   |         |               |         |                     |              |      |
| 01-08-93 TRNSF TO 06-142-1500.000  | BURNS, ERNESTINE BELCHER                            |                  |             |               |                   |         |               |         |                     |              |      |
| BURNS, ERNESTINE BELCHER<br>RT 4 BOX 398<br>SOUTH POINT, OHIO 45680<br>VOL 574 PG 226<br>PARCEL-ID 06-142-1500.000 | -00-00 3 BROOKDALE ADDITION<br>1BLOCK 5<br>0000.00A | RES USE CODE 545 | 545         |               |                   |         |               |         |                     |              |      |
| 01-08-93 TRNSF FROM 06-142-1500.000  | 710   | 390              | 1,100       |               |                   |         |               |         |                     |              |      |
| 01-08-93 TRNSF FROM 06-142-1500.000  | BELCHER, IVA  |                  |             |               |                   |         |               |         |                     |              |      |
| BURNS, ERNESTINE BELCHER<br>RT 4 BOX 398<br>SOUTH POINT, OHIO 45680<br>VOL 574 PG 226<br>PARCEL-ID 06-142-1600.000 | -00-00 4 BROOKDALE ADDITION<br>1BLOCK 5<br>0000.00A | RES USE CODE 500 | 500         |               |                   |         |               |         |                     |              |      |
| 01-08-93 TRNSF FROM 06-142-1600.000  | 880   | 00               | 880         |               |                   |         |               |         |                     |              |      |
| 01-08-93 TRNSF FROM 06-142-1600.000  | BELCHER, IVA  |                  |             |               |                   |         |               |         |                     |              |      |
| BELCHER, IVA<br>RT 4 BOX 398<br>SOUTH POINT, OHIO 45680  | -00-00 4 BROOKDALE ADDITION<br>1BLOCK 5<br>0000.00A | RES USE CODE 500 | 500         |               |                   |         |               |         |                     |              |      |

1/31/94

James Ann Hamlin & Timothy Ray Hamlin

Same

TAX RATE 36.50  
A/R RED FACTOR 02.2860  
OTH RED FACTOR 04.1556

LAWRENCE  
TAX DISTRICT

GENERAL TAX LIST AND DUPLICATE OF REAL AND PUBLIC UTILITY PROPERTY  
COUNTY REAL ESTATE TAXES AND SPECIAL ASSESSMENTS  
06-FAYETTE TWP-DELTA S.D.

12/27/93

TAX YEAR 1993  
INTEREST RATE  
PAGE NO 958

| OWNER'S NAME<br>MAILING ADDRESS  | DESCRIPTION   |                  |             | TAXES CHARGED | DECEMBER<br>TAXES | PENALTY | JUNE<br>TAXES | PENALTY | TOTAL<br>DELINQUENT | C.D.<br>DATE | MEMO |
|--|---|------------------|-------------|---------------|-------------------|---------|---------------|---------|---------------------|--------------|------|
|  | LAND  | IMPROVEMENTS     | TOTAL VALUE |               |                   |         |               |         |                     |              |      |
| PARCEL-ID 06-142-1600.000  | 00  | 00               | 00          |               |                   |         |               |         |                     |              |      |
| 01-08-93 TRNSF TO 06-142-1600.000  | BURNS, ERNESTINE BELCHER  |                  |             |               |                   |         |               |         |                     |              |      |
| SHARP, PEARL<br>C/O PEARL SHARP<br>RT. 4 BOX 400-1A<br>SOUTH POINT, OHIO 45680-0000<br>VOL 460 PG 219<br>PARCEL-ID 06-142-1700.000   | -00-00 5 BROOKDALE ADDITION<br>1BLOCK 5<br>0000.00A                     | RES USE CODE 510 | 510         |               |                   |         |               |         |                     |              |      |
| 01-08-93 TRNSF FROM 06-142-1700.000  | 1,190   | 9,410            | 10,600      |               |                   |         |               |         |                     |              |      |
| 01-08-93 TRNSF FROM 06-142-1700.000  | HOMESITE VALUE LISTED BELOW   |                  |             |               |                   |         |               |         |                     |              |      |
| 01-08-93 TRNSF FROM 06-142-1700.000  | 1,190   | 1,900            | 3,090       |               |                   |         |               |         |                     |              |      |
| SHARP, PEARL<br>C/O PEARL SHARP<br>RT. 4 BOX 400-1A<br>SOUTH POINT, OHIO 45680-0000<br>VOL 460 PG 219<br>PARCEL-ID 06-142-1800.000   | -00-00 6 BROOKDALE ADD BL-5<br>LESS E 1/2<br>0000.00A                   | RES USE CODE 500 | 500         |               |                   |         |               |         |                     |              |      |
| 01-08-93 TRNSF FROM 06-142-1800.000  | 470   | 00               | 470         |               |                   |         |               |         |                     |              |      |
| BILLUPS, OZZIE C. JR.<br>P. O. BOX 38<br>CHESAPEAKE, OHIO 45619<br>VOL 557 PG 278<br>PARCEL-ID 06-142-1801.000   | -00-00 6 BROOKDALE ADDN BL-5<br>E 1/2 ONLY<br>0000.00A                  | RES USE CODE 500 | 500         |               |                   |         |               |         |                     |              |      |
| 01-08-93 TRNSF FROM 06-142-1801.000  | 320   | 00               | 320         |               |                   |         |               |         |                     |              |      |
| BILLUPS, OZZIE C. JR.<br>P. O. BOX 38<br>CHESAPEAKE, OHIO 45619<br>VOL 557 PG 278<br>PARCEL-ID 06-143-0100.000   | -00-00 LOT 7 BROOKDALE ADD 1<br>BL 5 & VAC ADAMS ST BETWEEN<br>0000.00A | RES USE CODE 500 | 500         |               |                   |         |               |         |                     |              |      |
| 01-08-93 TRNSF FROM 06-143-0100.000  | 1,250   | 00               | 1,250       |               |                   |         |               |         |                     |              |      |
| HACKWORTH, DONALD & SHARON<br>043<br>C/O ATLANTIC FINANCIAL<br>ONE PIEDMONT ROAD<br>P. O. BOX 2787<br>CHARLESTON, WEST VI 25330-0006<br>VOL 429 PG 76<br>PARCEL-ID 06-143-0300.000 | -00-00 4 BROOKDALE ADDITION<br>2BLOCK 1<br>0000.00A                     | RES USE CODE 510 | 510         |               |                   |         |               |         |                     |              |      |
| 01-08-93 TRNSF FROM 06-143-0300.000  | 1,460   | 6,490            | 7,950       |               |                   |         |               |         |                     |              |      |
| HACKWORTH, DONALD & SHARON<br>043<br>C/O ATLANTIC FINANCIAL<br>ONE PIEDMONT ROAD<br>P. O. BOX 2787<br>CHARLESTON, WEST VI 25330-0006<br>VOL 429 PG 76<br>PARCEL-ID 06-143-0400.000 | -00-00 5 BROOKDALE ADDITION<br>2BLOCK 1<br>0000.00A                     | RES USE CODE 545 | 545         |               |                   |         |               |         |                     |              |      |
| 01-08-93 TRNSF FROM 06-143-0400.000  | 1,450   | 70               | 1,520       |               |                   |         |               |         |                     |              |      |
| HALL, JACK & MAZIE G.<br>ROUTE 4 BOX 376<br>SOUTH POINT, OHIO 45680<br>VOL 544 PG 688<br>PARCEL-ID 06-143-0500.000   | -00-00 6 BROOKDALE ADDITION<br>2BLOCK 1<br>3 0000.00A                   | RES USE CODE 500 | 500         |               |                   |         |               |         |                     |              |      |
| 01-08-93 TRNSF FROM 06-143-0500.000  | 760   | 00               | 760         |               |                   |         |               |         |                     |              |      |
| JOHNS, ERNEST H. LIFE EST. REM<br>JOHNS, EDWARD A & ERNEST LEE<br>RT. 4 BOX 363  | -00-00 6 BROOKDALE ADDITION<br>2BLOCK 1<br>0000.00A                     | RES USE CODE 510 | 510         |               |                   |         |               |         |                     |              |      |



TAX RATE 36.50  
A/R RED FACTOR 02.2860  
OTH RED FACTOR 04.1556

LAWRENCE  
TAX DISTRICT

GENERAL TAX LIST AND DUPLICATE OF REAL AND PUBLIC UTILITY PROPERTY  
COUNTY REAL ESTATE TAXES AND SPECIAL ASSESSMENTS  
06-FAYETTE TWP-DELTA S.D.

12/27/93

TAX YEAR 1993  
INTEREST RATE  
PAGE NO 959

| OWNER'S NAME<br>MAILING ADDRESS   | DESCRIPTION  |              |             | TAXES CHARGED | DECEMBER<br>TAXES | PENALTY | JUNE<br>TAXES | PENALTY | TOTAL<br>DELINQUENT | C.D.<br>DATE | MEMO |
|---|--|--------------|-------------|---------------|-------------------|---------|---------------|---------|---------------------|--------------|------|
|   | LAND   | IMPROVEMENTS | TOTAL VALUE |               |                   |         |               |         |                     |              |      |
| SOUTH POINT, OHIO 45680<br>PARCEL-ID 06-143-0600.000  | 1,040  | 3,400        | 4,440       |               |                   |         |               |         |                     |              |      |
|   | HOMESITE VALUE LISTED BELOW  |              |             |               |                   |         |               |         |                     |              |      |
|   | 1,040  | 3,110        | 4,150       |               |                   |         |               |         |                     |              |      |
| HALL, JACK & MAZIE G<br>ROUTE 4 BOX 376<br>SOUTH POINT, OHIO 45680<br>VOL 544 PG 688<br>PARCEL-ID 06-143-0700.000   | -00-00 7BROOKDALE #2 BL. 1 S<br>PT W1/2 ADAMS BET 3RD & 4TH L<br>E 0000.00A RES USE CODE 500 |              |             |               |                   |         |               |         |                     |              |      |
|   | 1,510  | 00           | 1,510       |               |                   |         |               |         |                     |              |      |
| THOMPSON, VIRGINIA M. LIFE EST<br>ATE GEORGE W. THOMPSON REMIAND<br>RT. 4 BOX 364<br>SOUTH POINT, OHIO 45680-0000<br>VOL 549 PG 20<br>PARCEL-ID 06-143-0701.000 | -00-00 PT 7 BROOKDALE ADD 2<br>BL 1 PT 2' X 42' ONLY<br>0000.00A RES USE CODE 500            |              |             |               |                   |         |               |         |                     |              |      |
|   | 30   | 00           | 30          |               |                   |         |               |         |                     |              |      |
| THOMPSON, VIRGINIA M. LIFE EST<br>ATE GEORGE W. THOMPSON REMIAND<br>RT. 4 BOX 364<br>SOUTH POINT, OHIO 45680<br>VOL 549 PG 20<br>PARCEL-ID 06-143-0800.000      | 7 BROOKDALE ADD 2 BLK 1 N PT 4<br>2' ON 4TH X 110<br>RES USE CODE 510                        |              |             |               |                   |         |               |         |                     |              |      |
|   | 1,010  | 5,790        | 6,800       |               |                   |         |               |         |                     |              |      |
|   | HOMESITE VALUE LISTED BELOW  |              |             |               |                   |         |               |         |                     |              |      |
|   | 1,010  | 5,790        | 6,800       |               |                   |         |               |         |                     |              |      |
| HALL, JACK & MAZIE G.<br>ROUTE 4 BOX 376<br>SOUTH POINT, OHIO 45680<br>VOL 544 PG 688<br>PARCEL-ID 06-143-1000.000  | -00-00 1 BROOKDALE #2 BLK 2<br>E1/2 ADAMS FROM 3RD TO 4TH LES<br>S 0000.13A RES USE CODE 510 |              |             |               |                   |         |               |         |                     |              |      |
|   | 1,510  | 00           | 1,510       |               |                   |         |               |         |                     |              |      |
| THOMPSON, VIRGINIA M. LIFE EST<br>ATE GEORGE W. THOMPSON REMIAND<br>RT. 4 BOX 364<br>SOUTH POINT, OHIO 45680-0000<br>VOL 549 PG 20<br>PARCEL-ID 06-143-1001.000 | -00-00 PT 1 BROOKDALE ADD 2<br>BL 2 14' X 112' ONLY<br>0000.04A RES USE CODE 500             |              |             |               |                   |         |               |         |                     |              |      |
|   | 170  | 00           | 170         |               |                   |         |               |         |                     |              |      |
| HALL, JACK & MAZIE G<br>ROUTE 4 BOX 376<br>SOUTH POINT, OHIO 45680<br>VOL 544 PG 688<br>PARCEL-ID 06-143-1100.000   | -00-00 2 BROOKDALE ADDITION<br>2BLOCK 2<br>0000.00A COM USE CODE 429                         |              |             |               |                   |         |               |         |                     |              |      |
|   | 1,350  | 10,610       | 11,960      |               |                   |         |               |         |                     |              |      |
| HALL, JACK & MAZIE G.<br>ROUTE 4 BOX 376<br>SOUTH POINT, OHIO 45680<br>VOL 544 PG 688<br>PARCEL-ID 06-143-1200.000  | -00-00 3 BROOKDALE ADDITION<br>2BLOCK 2<br>0000.00A COM USE CODE 499                         |              |             |               |                   |         |               |         |                     |              |      |
|   | 1,350  | 530          | 1,880       |               |                   |         |               |         |                     |              |      |
| HALL, JACK & MAZIE G<br>ROUTE 4 BOX 346<br>SOUTH POINT, OHIO 45680<br>VOL 544 PG 688<br>PARCEL-ID 06-143-1300.000   | -00-00 4 BROOKDALE ADDITION<br>2BLOCK 2<br>0000.00A COM USE CODE 400                         |              |             |               |                   |         |               |         |                     |              |      |
|   | 1,350  | 00           | 1,350       |               |                   |         |               |         |                     |              |      |

TAX RATE 36.50  
A/R RED FACTOR 02.2860  
OTH RED FACTOR 04.1556

LAWRENCE  
TAX DISTRICT

GENERAL TAX LIST AND DUPLICATE OF REAL AND PUBLIC UTILITY PROPERTY  
COUNTY REAL ESTATE TAXES AND SPECIAL ASSESSMENTS  
06-FAYETTE TWP-DELTA S.D.

12/27/93

TAX YEAR 1993  
INTEREST RATE  
PAGE NO 960

| OWNER'S NAME<br>MAILING ADDRESS  | DESCRIPTION   |              |             | TAXES CHARGED | DECEMBER<br>TAXES | PENALTY | JUNE<br>TAXES | PENALTY | TOTAL<br>DELINQUENT | C.D.<br>DATE | MEMO |
|--|---|--------------|-------------|---------------|-------------------|---------|---------------|---------|---------------------|--------------|------|
|  | LAND  | IMPROVEMENTS | TOTAL VALUE |               |                   |         |               |         |                     |              |      |
| HALL, JACK & MAZIE G.<br>ROUTE 4 BOX 376<br>SOUTH POINT, OHIO 45680<br>VOL 544 PG 688<br>PARCEL-ID 06-143-1400.000   | -00-00 5 BROOKDALE ADDITION<br>2BLOCK 2<br>0000.17A COM USE CODE 400          |              |             |               |                   |         |               |         |                     |              |      |
|  | 1,420   | 00           | 1,420       |               |                   |         |               |         |                     |              |      |
| VAUGHN, HERSHEL L. & JOAN C.<br>022<br>C/O TRANSAMERICA<br>REAL ESTATE TAX SERVICE<br>1105 SCHROCK RD SUITE 437<br>COLUMBUS, OHIO 43229<br>VOL 545 PG 586<br>PARCEL-ID 06-143-1600.000 | -00-00 1 BROOKDALE ADDITION<br>2BLOCK 3<br>0000.00A RES USE CODE 510          |              |             |               |                   |         |               |         |                     |              |      |
|  | 1,300   | 8,200        | 9,500       |               |                   |         |               |         |                     |              |      |
|  | HOMESITE VALUE LISTED BELOW   |              |             |               |                   |         |               |         |                     |              |      |
|  | 1,300   | 8,200        | 9,500       |               |                   |         |               |         |                     |              |      |
| VAUGHN, HERSHEL L. & JOAN C.<br>022<br>C/O TRANSAMERICA<br>REAL ESTATE TAX SERVICE<br>1105 SCHROCK RD SUITE 437<br>COLUMBUS, OHIO 43229<br>VOL 545 PG 586<br>PARCEL-ID 06-143-1700.000 | 2 BROOKDALE ADD. #2 BLOCK 3, L<br>ESS E. 4' RES USE CODE 500                  |              |             |               |                   |         |               |         |                     |              |      |
|  | 870   | 00           | 870         |               |                   |         |               |         |                     |              |      |
| SPURLOCK, JERRY A.<br>RT. 4 BOX 367<br>SOUTH POINT, OHIO 45680<br>VOL 484 PG 714<br>PARCEL-ID 06-143-1700.001  | 2 BROOKDALE ADD. #2 BLOCK 3, E<br>AST 4' ONLY RES USE CODE 500                |              |             |               |                   |         |               |         |                     |              |      |
|  | 120   | 00           | 120         |               |                   |         |               |         |                     |              |      |
| SPURLOCK, JERRY ALLEN<br>RT. 4 BOX 366<br>SOUTH POINT, OHIO 45680<br>VOL 450 PG 654<br>PARCEL-ID 06-143-1800.000   | -00-00 3 BROOKDALE ADDITION<br>2BLOCK 3<br>0000.00A RES USE CODE 510          |              |             |               |                   |         |               |         |                     |              |      |
|  | 1,300   | 12,850       | 14,150      |               |                   |         |               |         |                     |              |      |
|  | HOMESITE VALUE LISTED BELOW   |              |             |               |                   |         |               |         |                     |              |      |
|  | 1,300   | 12,850       | 14,150      |               |                   |         |               |         |                     |              |      |
| SPURLOCK, JERRY ALLEN<br>RT. 4 BOX 366<br>SOUTH POINT, OHIO 45680<br>VOL 450 PG 654<br>PARCEL-ID 06-144-0100.000   | -00-00 4 BROOKDALE ADDITION<br>2BLOCK 3 W 12'<br>0000.00A RES USE CODE 500    |              |             |               |                   |         |               |         |                     |              |      |
|  | 370   | 00           | 370         |               |                   |         |               |         |                     |              |      |
| SIBERT, HAROLD D. & BESSIE ALI<br>CE<br>ROUTE 4 BOX 365A<br>SOUTH POINT, OHIO 45680<br>VOL 554 PG 477<br>PARCEL-ID 06-144-0200.000   | -00-00 4 BROOKDALE ADDITION<br>2BLOCK 3 E 58.45'<br>0000.00A RES USE CODE 510 |              |             |               |                   |         |               |         |                     |              |      |
|  | 1,790   | 5,140        | 6,930       |               |                   |         |               |         |                     |              |      |
|  | HOMESITE VALUE LISTED BELOW   |              |             |               |                   |         |               |         |                     |              |      |
|  | 1,790   | 4,810        | 6,600       |               |                   |         |               |         |                     |              |      |
| VAUGHN, BILLY JOE<br>RT. 4 BOX 371-A<br>SOUTH POINT, OHIO 45680<br>VOL 574 PG 311<br>PARCEL-ID 06-144-0300.000   | -00-00 5 & 6 BROOKDALE ADD 2<br>BLOCK 3 LESS S<br>1 0000.00A RES USE CODE 545 |              |             |               |                   |         |               |         |                     |              |      |
|  | 880   | 00           | 880         |               |                   |         |               |         |                     |              |      |
| 01-15-93 TRNSF FROM 06-144-0300.000  | VAUGHN, HERSHEL L. & JOAN   |              |             |               |                   |         |               |         |                     |              |      |



TAX YEAR **1993**  
INTEREST RATE  
PAGE NO **961**

2630

TAX YEAR 1993  
INTEREST RATE  
PAGE NO 962

2631



TAX YEAR 1993  
INTEREST RATE  
PAGE NO 963

| OWNER'S NAME<br>MAILING ADDRESS   | DESCRIPTION   |              |             | TAXES CHARGED | DECEMBER<br>TAXES | PENALTY | JUNE<br>TAXES | PENALTY | TOTAL<br>DELINQUENT | C.D.<br>DATE | MEMO |
|---|---|--------------|-------------|---------------|-------------------|---------|---------------|---------|---------------------|--------------|------|
|   | LAND  | IMPROVEMENTS | TOTAL VALUE |               |                   |         |               |         |                     |              |      |
| VOL 572 PG 102<br>PARCEL-ID 06-145-0100.000   | 1,710   | 00           | 1,710       |               |                   |         |               |         |                     |              |      |
| CANTRELL, CHARLES<br>902-7 GARY MALONE ST<br>SOUTH POINT, OHIO 45680-0000<br>VOL 572 PG 102<br>PARCEL-ID 06-145-0200.000  | -00-00 12 BROOKDALE ADD. 2<br>13 BLOCK 4 ST.HY.EASE.PARC.NO<br>0000.00A USE CODE 610<br>110   |              | 110         |               |                   |         |               |         |                     |              |      |
| CHURCH, DARRELL G. & BETTY J.<br>022<br>C/O TRANSAMERICA<br>REAL ESTATE TAX SERVICE<br>1105 SCHROCK RD SUITE 437<br>COLUMBUS, OHIO 43229<br>VOL 433 PG 280<br>PARCEL-ID 06-145-0300.000 | -00-00 14 BROOKDALE ADD. 2<br>BLOCK 4 S PT.<br>0000.00A RES USE CODE 510<br>1,090 7,160 8,250<br>HOMESITE VALUE LISTED BELOW<br>1,090 6,330 7,420 |              | 110         |               |                   |         |               |         |                     |              |      |
| MC FANN, DEVER R. & NANCY J.<br>RT. 4 BOX 290<br>SOUTH POINT, OHIO<br>VOL 363 PG 304<br>PARCEL-ID 06-145-0400.000   | -00-00 14 BROOKDALE ADD. 2<br>BLOCK 4 ST.HY.EASE.NO.32LA N<br>0000.00A USE CODE 610<br>110  |              | 110         |               |                   |         |               |         |                     |              |      |
| BRISCO, MELVIN<br>1535 18ST. A<br>HUNTINGTON, W.VA. 25701<br>VOL 489 PG 164<br>PARCEL-ID 06-145-0600.000  | -00-00 1 BROOKDALE ADDITION<br>2BLOCK 5 PT. 90'<br>0000.00A RES USE CODE 500<br>1,350   |              | 1,350       |               |                   |         |               |         |                     |              |      |
| CONNOR, PEARL<br>RT. 1<br>THURMAN, OHIO<br>VOL 215 PG 334<br>PARCEL-ID 06-145-0700.000  | -00-00 1 BROOKDALE ADDITION<br>2BLOCK 5 PT.90' W SIDE S END S<br>T 0000.00A USE CODE 610<br>110   |              | 110         |               |                   |         |               |         |                     |              |      |
| BRISCO, MELVIN<br>1535 18ST.A<br>HUNTINGTON, W.VA. 25701<br>VOL 489 PG 164<br>PARCEL-ID 06-145-0800.000   | -00-00 1,2 BROOKDALE ADD. 2<br>BLOCK 5 N PT. 10' E SIDE N<br>0000.00A RES USE CODE 500<br>1,420   |              | 1,420       |               |                   |         |               |         |                     |              |      |
| LESTER, CHARLES A.<br>RT. 1<br>THURMAN, OHIO<br>VOL 259 PG 470<br>PARCEL-ID 06-145-0900.000   | -00-00 1 BROOKDALE ADDITION<br>2BLOCK 5 S ENDS ST.HY. EASE21L<br>A 0000.00A USE CODE 610<br>110   |              | 110         |               |                   |         |               |         |                     |              |      |
| BIAS, EDWARD M. & VERNA<br>C/O FRANK FRAME<br>C/O OTTIE HENSON<br>305 2ND AVENUE<br>CHESAPEAKE, OHIO 45619<br>VOL 215 PG 545<br>PARCEL-ID 06-145-1000.000                               | -00-00 3 BROOKDALE ADDITION<br>2BLOCK 5 NW PT.<br>0000.00A RES USE CODE 500<br>420  |              | 420         |               |                   |         |               |         |                     |              |      |

TAX YEAR 1993  
INTEREST RATE  
PAGE NO 964

| OWNER'S NAME<br>MAILING ADDRESS   | DESCRIPTION   |              |             | TAXES CHARGED | DECEMBER<br>TAXES | PENALTY | JUNE<br>TAXES | PENALTY | TOTAL<br>DELINQUENT | C.D.<br>DATE | MEMO |
|---|---|--------------|-------------|---------------|-------------------|---------|---------------|---------|---------------------|--------------|------|
|   | LAND  | IMPROVEMENTS | TOTAL VALUE |               |                   |         |               |         |                     |              |      |
| BIAS, EDWARD M. & VERNA<br>RT. 2 BOX 188<br>SOUTH POINT, OHIO<br>VOL 215 PG 545<br>PARCEL-ID 06-145-1100.000      | -00-00 3 BROOKDALE ADDITION<br>2BLOCK 5 ST.HY.EASE. NO. 23L<br>A 0000.00A USE CODE 610      | 110          | 00          | 110           |                   |         |               |         |                     |              |      |
| VIGLIANCO, MIKE J.<br>306 6TH ST.<br>HUNTINGTON, W. VA.<br>VOL 255 PG 121<br>PARCEL-ID 06-145-1200.000            | -00-00 3,4 BROOKDALE ADD. 2<br>BLOCK 5 N PT. E PT 50'ON N EN<br>D 0000.00A RES USE CODE 500 | 1,160        | 00          | 1,160         |                   |         |               |         |                     |              |      |
| VIGLIANCO, MIKE J.<br>306 6TH ST.<br>HUNTINGTON, W. VA.<br>VOL 255 PG 121<br>PARCEL-ID 06-145-1300.000            | -00-00 3,4 BROOKDALE ADD. 2<br>BLOCK 5 E PT. ST.HY. EASE.NO<br>A 0000.00A USE CODE 610      | 110          | 00          | 110           |                   |         |               |         |                     |              |      |
| NEWBROUGH, MARTIN & LUCILLE<br>423 12TH ST.<br>HUNTINGTON, W. VA.<br>VOL 225 PG 192<br>PARCEL-ID 06-145-1400.000  | -00-00 5 BROOKDALE ADDITION<br>2BLOCK 5 N PT.<br>0000.00A RES USE CODE 500                  | 670          | 00          | 670           |                   |         |               |         |                     |              |      |
| NEWBROUGH, MARTIN & LUCILLE<br>423 12TH ST.<br>HUNTINGTON, W. VA.<br>VOL 225 PG 192<br>PARCEL-ID 06-145-1500.000  | -00-00 5 BROOKDALE ADDITION<br>2BLOCK 5 ST.HY.EASE. NO. 25L<br>A 0000.00A USE CODE 610      | 110          | 00          | 110           |                   |         |               |         |                     |              |      |
| PRESTON, IVA<br>SOUTH POINT, OHIO<br>VOL 247 PG 249<br>PARCEL-ID 06-145-1600.000                                  | -00-00 6,7,8 BROOKDALE ADD.<br>2BLOCK 5 N PT.<br>0000.00A RES USE CODE 500                  | 2,340        | 00          | 2,340         |                   |         |               |         |                     |              |      |
| PRESTON, IVA<br>SOUTH POINT, OHIO<br>VOL 247 PG 249<br>PARCEL-ID 06-145-1700.000                                  | -00-00 6,7,8 BROOKDALE ADD.<br>2BLOCK 5 S PT. ST.HY.E<br>A 0000.00A USE CODE 610            | 110          | 00          | 110           |                   |         |               |         |                     |              |      |
| ADKINS, ERA<br>RT. 4 BOX 493<br>SOUTH POINT, OHIO 45680-000<br>VOL 209 PG 540<br>PARCEL-ID 06-145-1800.000        | -00-00 9 BROOKDALE ADDITION<br>2BLOCK 5<br>0000.00A RES USE CODE 500                        | 980          | 00          | 980           |                   |         |               |         |                     |              |      |
| ADAMS, JOSEPH F. & ZANI<br>RD 2, BOX 665<br>SOUTH POINT OHIO 45680<br>VOL 483 PG 840<br>PARCEL-ID 06-146-0100.000 | -00-00 10,11 BROOKDALE ADD.<br>2BLOCK 5 N PT.<br>0000.00A RES USE CODE 500                  | 1,710        | 00          | 1,710         |                   |         |               |         |                     |              |      |



[illegible][illegible]







TAX RATE 36.50  
A/R RED FACTOR 02.2860  
OTH RED FACTOR 04.1556

LAWRENCE  
TAX DISTRICT

GENERAL TAX LIST AND DUPLICATE OF REAL AND PUBLIC UTILITY PROPERTY  
COUNTY REAL ESTATE TAXES AND SPECIAL ASSESSMENTS  
06-FAYETTE TWP-DELTA S.D.

TAX YEAR 1993  
INTEREST RATE  
PAGE NO 969  
12/27/93

| OWNER'S NAME<br>MAILING ADDRESS  | DESCRIPTION |              |             | TAXES CHARGED | DECEMBER<br>TAXES | PENALTY | JUNE<br>TAXES | PENALTY | TOTAL<br>DELINQUENT | C.D.<br>DATE | MEMO |
|--|-------------|--------------|-------------|---------------|-------------------|---------|---------------|---------|---------------------|--------------|------|
|  | LAND        | IMPROVEMENTS | TOTAL VALUE |               |                   |         |               |         |                     |              |      |
| VOL 542 PG 215<br>PARCEL-ID 06-148-0200.001  | 108,870     | 00           | 108,870     |               |                   |         |               |         |                     |              |      |
| LAWRENCE COUNTY COMMISSIONERS<br>IRONTON, OHIO 45638<br>PLAT 8 PG 164<br>PARCEL-ID 06-148-0200.002   | 240         | 00           | 240         |               |                   |         |               |         |                     |              |      |
| WAL-MART PROPERTIES, INC.<br>702 SW 8TH -1478<br>BENTONVILLE, AR 72716-062<br>VOL 540 PG 215<br>PARCEL-ID 06-148-0201.000  | 243,780     | 00           | 243,780     |               |                   |         |               |         |                     |              |      |
| WAL-MART PROPERTIES, INC.<br>701 S WALTON BLVD<br>BENTONVILLE, AK 72716<br>VOL 532 PG 215<br>PARCEL-ID 06-148-0202.000   | 151,900     | 00           | 151,900     |               |                   |         |               |         |                     |              |      |
| LAWRENCE COUNTY COMM.<br>IRONTON, OHIO 45638<br>PLAT 8 PG 164<br>PARCEL-ID 06-148-0202.001   | 130         | 00           | 130         |               |                   |         |               |         |                     |              |      |
| HEALTH CARE & RETIREMENT CORP<br>OF AMERICA<br>C/O HEARTLAND OF RIVERVIEW<br>PROPERTY TAX DEPT.<br>ONE SEAGATE<br>TOLEDO, OH 43604-2616<br>VOL 482 PG 394<br>PARCEL-ID 06-148-0203.000 | 36,750      | 549,780      | 586,530     |               |                   |         |               |         |                     |              |      |
| WAL-MART PROPERTIES INC.<br>702 SW 8TH ST-1478<br>BENTONVILLE, AR 72716-062<br>VOL 542 PG 215<br>PARCEL-ID 06-149-1200.000   | 3,680       | 00           | 3,680       |               |                   |         |               |         |                     |              |      |
| BOGGS, NICHOLAS & MULLENS, EUD<br>1916 11TH AVE.<br>HUNTINGTON, W. VA. 25701<br>VOL 308 PG 410<br>PARCEL-ID 06-149-1300.000  | 910         | 00           | 910         |               |                   |         |               |         |                     |              |      |
| BROCK, DONALD L.<br>RT. 4 BOX 177<br>SOUTH POINT, OHIO 45680<br>VOL 527 PG 44<br>PARCEL-ID 06-149-1400.000   | 900         | 00           | 900         |               |                   |         |               |         |                     |              |      |

TAX RATE 36.50  
A/R RED FACTOR 02.2860  
OTH RED FACTOR 04.1556

LAWRENCE  
TAX DISTRICT

GENERAL TAX LIST AND DUPLICATE OF REAL AND PUBLIC UTILITY PROPERTY  
COUNTY REAL ESTATE TAXES AND SPECIAL ASSESSMENTS  
06-FAYETTE TWP-DELTA S.D.

TAX YEAR 1993  
INTEREST RATE  
PAGE NO 970  
12/27/93

| OWNER'S NAME<br>MAILING ADDRESS   | DESCRIPTION |              |             | TAXES CHARGED | DECEMBER<br>TAXES | PENALTY | JUNE<br>TAXES | PENALTY | TOTAL<br>DELINQUENT | C.D.<br>DATE | MEMO |
|---|-------------|--------------|-------------|---------------|-------------------|---------|---------------|---------|---------------------|--------------|------|
|   | LAND        | IMPROVEMENTS | TOTAL VALUE |               |                   |         |               |         |                     |              |      |
| BROCK, DONALD L.<br>RT. 4 BOX 177<br>SOUTH POINT, OHIO 45680<br>VOL 527 PG 44<br>PARCEL-ID 06-149-1500.000                  | 900         | 00           | 900         |               |                   |         |               |         |                     |              |      |
| BROCK, DONALD L.<br>RT. 4 BOX 177<br>SOUTH POINT, OHIO 45680<br>VOL 527 PG 44<br>PARCEL-ID 06-149-1600.000                  | 1,140       | 4,180        | 5,320       |               |                   |         |               |         |                     |              |      |
| BROCK, DONALD L.<br>RT. 4 BOX 177<br>SOUTH POINT, OHIO 45680<br>VOL 527 PG 44<br>PARCEL-ID 06-149-1700.000                  | 140         | 00           | 140         |               |                   |         |               |         |                     |              |      |
| BROCK, DONALD L.<br>RT. 4 P O BOX 177<br>SOUTH POINT, OHIO 45680<br>VOL 527 PG 44<br>PARCEL-ID 06-149-1800.000              | 60          | 00           | 60          |               |                   |         |               |         |                     |              |      |
| BROCK, DONALD L.<br>RT. 4 P O BOX 177<br>SOUTH POINT, OHIO 45680<br>VOL 527 PG 44<br>PARCEL-ID 06-150-0100.000              | 60          | 00           | 60          |               |                   |         |               |         |                     |              |      |
| BROCK, DONALD L.<br>RT. 4 P O BOX 177<br>SOUTH POINT, OHIO 45680<br>VOL 527 PG 44<br>PARCEL-ID 06-150-0200.000              | 60          | 00           | 60          |               |                   |         |               |         |                     |              |      |
| BROCK, DONALD L.<br>RT. 4 P O BOX 177<br>SOUTH POINT, OHIO 45680<br>VOL 527 PG 44<br>PARCEL-ID 06-150-0300.000              | 60          | 00           | 60          |               |                   |         |               |         |                     |              |      |
| BROCK, DONALD L.<br>RT. 4 P O BOX 177<br>SOUTH POINT, OHIO 45680<br>VOL 527 PG 44<br>PARCEL-ID 06-150-0400.000              | 60          | 00           | 60          |               |                   |         |               |         |                     |              |      |
| WAL-MART PROPERTIES, INC.<br>702 SW 8TH ST-1478<br>BENTONVILLE, AK 72716-062<br>VOL 542 PG 215<br>PARCEL-ID 06-151-0600.000 | 7,960       | 00           | 7,960       |               |                   |         |               |         |                     |              |      |



| OWNER'S NAME<br>MAILING ADDRESS   | DESCRIPTION  |                  |             | TAXES CHARGED | DECEMBER<br>TAXES | PENALTY | JUNE<br>TAXES | PENALTY | TOTAL<br>DELINQUENT | C.D.<br>DATE | MEMO |
|---|--|------------------|-------------|---------------|-------------------|---------|---------------|---------|---------------------|--------------|------|
|   | LAND   | IMPROVEMENTS     | TOTAL VALUE |               |                   |         |               |         |                     |              |      |
| WAL-MART PROPERTIES, INC.<br>702 SW 8TH ST-1478<br>BENTONVILLE, AK 72716-062<br>VOL 542 PG 215<br>PARCEL-ID 06-151-0700.000   | -00-00 17 LINCOLN PARK SUBDI<br>VBLOCK E<br>0000.00A             | COM USE CODE 400 | 7,960       | 00            | 7,960             |         |               |         |                     |              |      |
| WAL-MART PROPERTIES INC.<br>702 SW 8TH ST-1478<br>BENTONVILLE, AK 72716-062<br>VOL 542 PG 215<br>PARCEL-ID 06-151-0800.000  | -00-00 18 LINCOLN PARK SUBDI<br>VBLOCK E<br>0000.00A             | COM USE CODE 400 | 7,960       | 00            | 7,960             |         |               |         |                     |              |      |
| MANN, ARZETTA<br>P. O. BOX 485<br>SOUTH POINT, OHIO 45680<br>VOL 516 PG 636<br>PARCEL-ID 06-151-1700.000  | -00-00 1 WALNUT PARK ADDITIO<br>NBLOCK A<br>0000.00A             | RES USE CODE 545 | 470         | 2,900         | 3,370             |         |               |         |                     |              |      |
| MANN, ARZETTA<br>P. O. BOX 485<br>SOUTH POINT, OHIO 45680<br>VOL 516 PG 636<br>PARCEL-ID 06-151-1800.000  | -00-00 2 WALNUT PARK ADDITIO<br>NBLOCK A<br>0000.00A             | RES USE CODE 500 | 470         | 00            | 470               |         |               |         |                     |              |      |
| MANN, ARZETTA<br>P. O. BOX 485<br>SOUTH POINT, OHIO 45680<br>VOL 516 PG 636<br>PARCEL-ID 06-152-0100.000  | -00-00 3 WALNUT PARK ADDITIO<br>NBLOCK A<br>0000.00A             | RES USE CODE 500 | 420         | 00            | 420               |         |               |         |                     |              |      |
| MANN, ARZETTA<br>P. O. BOX 485<br>SOUTH POINT, OHIO 45680<br>VOL 516 PG 636<br>PARCEL-ID 06-152-0200.000  | -00-00 4 WALNUT PARK ADDITIO<br>NBLOCK A<br>0000.00A             | RES USE CODE 500 | 420         | 00            | 420               |         |               |         |                     |              |      |
| CHANEY, JERRY L. & PEGGY<br>022<br>C/O TRANSAMERICA<br>REAL ESTATE TAX SERVICE<br>1105 SCHROCK RD SUITE 437<br>COLUMBUS, OHIO 43229<br>VOL 522 PG 237<br>PARCEL-ID 06-152-0300.000                    | -00-00 5 WALNUT PARK ADD BLA<br>LESS 90'X25' BAL 50'<br>0000.00A | RES USE CODE 500 | 490         | 00            | 490               |         |               |         |                     |              |      |
| SPRADLING, PAUL R. & DIANA C.<br>037<br>C/O SIMMONS FIRST MORTGAGE CO<br>11101 ANDERSON DRIVE<br>SUITE 100 P.O.BOX 24410<br>LITTLE ROCK, AZ. 72221-9979<br>VOL 563 PG 67<br>PARCEL-ID 06-152-0301.000 | -00-00 LOT 5 WALNUT PARK ADD<br>BL A 90' X 25'<br>0000.00A       | RES USE CODE 500 | 370         | 00            | 370               |         |               |         |                     |              |      |

| OWNER'S NAME<br>MAILING ADDRESS   | DESCRIPTION  |              |             | TAXES CHARGED | DECEMBER<br>TAXES                    | PENALTY | JUNE<br>TAXES | PENALTY | TOTAL<br>DELINQUENT | C.D.<br>DATE | MEMO |
|---|--|--------------|-------------|---------------|--------------------------------------|---------|---------------|---------|---------------------|--------------|------|
|   | LAND   | IMPROVEMENTS | TOTAL VALUE |               |                                      |         |               |         |                     |              |      |
| CHANEY, JERRY L. & PEGGY<br>022<br>C/O TRANSAMERICA<br>REAL ESTATE TAX SERVICE<br>1105 SCHROCK RD SUITE 437<br>COLUMBUS, OHIO 43229<br>VOL 522 PG 237<br>PARCEL-ID 06-152-0400.000                    | -00-00 LOT 6 WALNUT PARK ADD<br>.BLK LESS 90'X25' BAL 50'<br>0000.00A RES USE CODE 510         | 600          | 4,830       | 5,430         |                                      |         |               |         |                     |              |      |
| SPRADLING, PAUL R. & DIANA C.<br>037<br>C/O SIMMONS FIRST MORTGAGE CO<br>11101 ANDERSON DRIVE<br>SUITE 100 P.O.BOX 24410<br>LITTLE ROCK, AZ. 72221-9979<br>VOL 563 PG 67<br>PARCEL-ID 06-152-0401.000 | -00-00 LOT 6 WALNUT PARK ADD<br>.BL A 90<br>0000.00A RES USE CODE 510                          | 370          | 10,440      | 10,810        |                                      |         |               |         |                     |              |      |
| CHANEY, JERRY L. & PEGGY<br>022<br>C/O TRANSAMERICA<br>REAL ESTATE TAX SERVICE<br>1105 SCHROCK RD SUITE 437<br>COLUMBUS, OHIO 43229<br>VOL 522 PG 237<br>PARCEL-ID 06-152-0500.000                    | -00-00 LOT 7 WALNUT PARK ADD<br>.BL A LESS 90'X25' & VAC WAL AL<br>B 0000.00A RES USE CODE 500 | 550          | 00          | 550           |                                      |         |               |         |                     |              |      |
| SPRADLING, PAUL R. & DIANA C.<br>037<br>C/O SIMMONS FIRST MORTGAGE CO<br>11101 ANDERSON DRIVE<br>SUITE 100 P.O.BOX 24410<br>LITTLE ROCK, AZ. 72221-9979<br>VOL 563 PG 67<br>PARCEL-ID 06-152-0501.000 | -00-00 LOT 7 WALNUT PARK ADD<br>.BL A 90' X 25' & VAC WALNUT<br>COA 0000.00A RES USE CODE 500  | 410          | 00          | 410           |                                      |         |               |         |                     |              |      |
| BOCOOK, JIMMIE<br>RT. 2 BOX 493<br>SOUTH POINT, OHIO 45680<br>VOL 531 PG 14<br>PARCEL-ID 06-152-0600.000  | -00-00 8 WALNUT PARK ADDITIO<br>NBLOCK A & W 10' X 25' OF VACA<br>T 0000.00A RES USE CODE 510  | 940          | 7,770       | 8,710         |                                      |         |               |         |                     |              |      |
|   | HOMESITE VALUE LISTED BELOW<br>940 7,510 8,450   |              |             |               |                                      |         |               |         |                     |              |      |
| BOCOOK, JIMMIE<br>RT. 2 BOX 493<br>SOUTH POINT, OHIO 45680<br>VOL 531 PG 14<br>PARCEL-ID 06-152-0700.000  | -00-00 9 WALNUT PARK ADDITIO<br>NBLOCK A & W 10' X 25' OF VACA<br>T 0000.00A RES USE CODE 500  | 940          | 00          | 940           |                                      |         |               |         |                     |              |      |
| PRATT, HENRY M.<br>2530 JEANETTE AVE<br>TUCSON, AZ 85749<br>VOL 560 PG 699<br>PARCEL-ID 06-152-0800.000   | -00-00 10<br>P 0000.00A RES USE CODE 500   | 940          | 00          | 940           | 12-1-94<br>Ricky E + Carol S. Graham |         |               |         |                     |              |      |
| PRATT, HENRY M.<br>2530 N JEANETTE AVE<br>TUCSON, AZ 85749<br>VOL 560 PG 699  | -00-00 BLOCK A<br>U 0000.00A RES USE CODE 510  |              |             |               | -SAME-                               |         |               |         |                     |              |      |



TAX RATE 36.50  
A/R RED FACTOR 02.2860  
OTH RED FACTOR 04.1556

LAWRENCE  
TAX DISTRICT

GENERAL TAX LIST AND DUPLICATE OF REAL AND PUBLIC UTILITY PROPERTY  
COUNTY REAL ESTATE TAXES AND SPECIAL ASSESSMENTS  
06-FAYETTE TWP-DELTA S.D.

12/27/93

TAX YEAR 1993  
INTEREST RATE  
PAGE NO 973

| OWNER'S NAME<br>MAILING ADDRESS   | DESCRIPTION  |              |             | TAXES CHARGED | DECEMBER<br>TAXES | PENALTY | JUNE<br>TAXES | PENALTY | TOTAL<br>DELINQUENT | C.D.<br>DATE | MEMO |
|---|--|--------------|-------------|---------------|-------------------|---------|---------------|---------|---------------------|--------------|------|
|   | LAND   | IMPROVEMENTS | TOTAL VALUE |               |                   |         |               |         |                     |              |      |
| PARCEL-ID 06-152-0900.000   | 940  | 7,820        | 8,760       |               |                   |         |               |         |                     |              |      |
|   | HOMESITE VALUE LISTED BELOW  |              |             |               |                   |         |               |         |                     |              |      |
|   | 940  | 7,820        | 8,760       |               |                   |         |               |         |                     |              |      |
| GRAHAM, RICKY E. & CAROL S.<br>RT. 4 BOX 182<br>SOUTH POINT, OHIO 45680<br>VOL 542 PG 514     | -00-00 12 WALNUT PK. ADDITIO<br>NBLOCK A & W 10' X 25' OF VACA<br>T 0000.00A RES USE CODE 510  |              |             |               |                   |         |               |         |                     |              |      |
| PARCEL-ID 06-152-1000.000   | 940  | 14,880       | 15,820      |               |                   |         |               |         |                     |              |      |
|   | HOMESITE VALUE LISTED BELOW  |              |             |               |                   |         |               |         |                     |              |      |
|   | 940  | 14,680       | 15,620      |               |                   |         |               |         |                     |              |      |
| GRAHAM, RICKY E. & CAROL S.<br>RT. 4 BOX 182<br>SOUTH POINT, OHIO 45680<br>VOL 542 PG 514     | -00-00 13 WALNUT PK. ADDITIO<br>NBLOCK A & W 10' X 25' OF VACA<br>T 0000.00A RES USE CODE 500  |              |             |               |                   |         |               |         |                     |              |      |
| PARCEL-ID 06-152-1100.000   | 940  | 00           | 940         |               |                   |         |               |         |                     |              |      |
| GRAHAM, RICKY E. & CAROL S.<br>RT. 4 BOX 182<br>SOUTH POINT, OHIO 45680<br>VOL 472 PG 101     | 14 WALNUT PK ADD BLKA 10X25 VA<br>C WALNUT AVE LESS 44' & 19' FR<br>ONT RES USE CODE 500       |              |             |               |                   |         |               |         |                     |              |      |
| PARCEL-ID 06-152-1200.000   | 650  | 00           | 650         |               |                   |         |               |         |                     |              |      |
| BLACK, JEAN DALE<br>RT. 4 BOX 187-A<br>SOUTH POINT, OHIO 45680<br>VOL 502 PG 85               | -00-00 LOTS 14 15&16 WALNUT<br>PK ADD BLOCK A REAR 44 FT 0<br>N 0000.00A RES USE CODE 545      |              |             |               |                   |         |               |         |                     |              |      |
| PARCEL-ID 06-152-1201.000   | 570  | 1,410        | 1,980       |               |                   |         |               |         |                     |              |      |
| GRAHAM, RICKY E. & CAROL S.<br>RT. 4 BOX 182<br>SOUTH POINT, OHIO 45680-000<br>VOL 542 PG 514 | -00-00 14 WALNUT PK ADD BL A<br>FRONTING 19' ON WALNUTAVE<br>0000.00A RES USE CODE 500         |              |             |               |                   |         |               |         |                     |              |      |
| PARCEL-ID 06-152-1202.000   | 600  | 00           | 600         |               |                   |         |               |         |                     |              |      |
| GRAHAM, RICKY E. & CAROL S.<br>RT. 4 BOX 182<br>SOUTH POINT, OHIO 45680-000<br>VOL 472 PG 101 | 15 WALNUT PK ADD BLK A 10X25 V<br>AC WALNUT AVE LESS REAR 44'<br>RES USE CODE 510              |              |             |               |                   |         |               |         |                     |              |      |
| PARCEL-ID 06-152-1300.000   | 820  | 2,430        | 3,250       |               |                   |         |               |         |                     |              |      |
| GRAHAM, RICKY E. & CAROL S.<br>RT. 4 BOX 182<br>SOUTH POINT, OHIO 45680-000<br>VOL 472 PG 101 | 16 WALNUT PK ADD BLK A 10X25 V<br>AC WALNUT AVE LESS 44'<br>RES USE CODE 510                   |              |             |               |                   |         |               |         |                     |              |      |
| PARCEL-ID 06-152-1400.000   | 1,150  | 7,470        | 8,620       |               |                   |         |               |         |                     |              |      |
|   | HOMESITE VALUE LISTED BELOW  |              |             |               |                   |         |               |         |                     |              |      |
|   | 1,150  | 7,160        | 8,310       |               |                   |         |               |         |                     |              |      |
| FERGUSON, WILLIAM L. & SANDRA<br>RT. 4, BOX 190<br>SOUTH POINT, OHIO 45680<br>VOL 361 PG 582  | -00-00 1 WALNUT PARK ADDITIO<br>NBLOCK B & E 10' X 140' OF VACA<br>T 0000.00A RES USE CODE 500 |              |             |               |                   |         |               |         |                     |              |      |
| PARCEL-ID 06-152-1500.000   | 110  | 00           | 110         |               |                   |         |               |         |                     |              |      |

TAX RATE 36.50  
A/R RED FACTOR 02.2860  
OTH RED FACTOR 04.1556

LAWRENCE  
TAX DISTRICT

GENERAL TAX LIST AND DUPLICATE OF REAL AND PUBLIC UTILITY PROPERTY  
COUNTY REAL ESTATE TAXES AND SPECIAL ASSESSMENTS  
06-FAYETTE TWP-DELTA S.D.

12/27/93

TAX YEAR 1993  
INTEREST RATE  
PAGE NO 974

| OWNER'S NAME<br>MAILING ADDRESS   | DESCRIPTION   |              |             | TAXES CHARGED | DECEMBER<br>TAXES | PENALTY | JUNE<br>TAXES | PENALTY | TOTAL<br>DELINQUENT | C.D.<br>DATE | MEMO |
|---|---|--------------|-------------|---------------|-------------------|---------|---------------|---------|---------------------|--------------|------|
|   | LAND  | IMPROVEMENTS | TOTAL VALUE |               |                   |         |               |         |                     |              |      |
| FERGUSON, WILLIAM L. & SANDRA<br>RT. 4, BOX 190<br>SOUTH POINT, OHIO 45680<br>VOL 361 PG 582                    | -00-00 2 WALNUT PARK ADDITIO<br>NBLOCK B<br>0000.00A RES USE CODE 510                         |              |             |               |                   |         |               |         |                     |              |      |
| PARCEL-ID 06-152-1600.000   | 370   | 10,480       | 10,850      |               |                   |         |               |         |                     |              |      |
|   | HOMESITE VALUE LISTED BELOW   |              |             |               |                   |         |               |         |                     |              |      |
|   | 370   | 10,300       | 10,670      |               |                   |         |               |         |                     |              |      |
| FERGUSON, WILLIAM L. & SANDRA<br>RT. 4, BOX 190<br>SOUTH POINT, OHIO 45680<br>VOL 361 PG 582                    | -00-00 3 WALNUT PARK ADDITIO<br>NBLOCK B<br>0000.00A RES USE CODE 500                         |              |             |               |                   |         |               |         |                     |              |      |
| PARCEL-ID 06-152-1700.000   | 420   | 00           | 420         |               |                   |         |               |         |                     |              |      |
| FERGUSON, WILLIAM L. & SANDRA<br>RT. 4, BOX 190<br>SOUTH POINT, OHIO 45680<br>VOL 361 PG 582                    | -00-00 4 WALNUT PARK ADDITIO<br>NBLOCK B<br>0000.00A RES USE CODE 500                         |              |             |               |                   |         |               |         |                     |              |      |
| PARCEL-ID 06-152-1800.000   | 420   | 00           | 420         |               |                   |         |               |         |                     |              |      |
| SMOLENSKI, HARRY<br>3237 MCKINLEY AVE.<br>COLUMBUS, OH. 43219<br>VOL 528 PG 232                                 | -00-00 5 WALNUT PARK ADDITIO<br>NBLOCK B<br>0000.00A RES USE CODE 545                         |              |             |               |                   |         |               |         |                     |              |      |
| PARCEL-ID 06-153-0100.000   | 470   | 00           | 470         |               |                   |         |               |         |                     |              |      |
| SMOLENSKI, HARRY<br>3237 MCKINLEY AVE<br>COLUMBUS, OHIO 43219<br>VOL 528 PG 232                                 | -00-00 6 WALNUT PARK ADDITIO<br>NBLOCK B<br>0000.00A RES USE CODE 545                         |              |             |               |                   |         |               |         |                     |              |      |
| PARCEL-ID 06-153-0200.000   | 680   | 180          | 860         |               |                   |         |               |         |                     |              |      |
| SMOLENSKI, HARRY<br>3237 MCKINLEY AVE.<br>COLUMBUS, OH. 43219<br>VOL 528 PG 232                                 | -00-00 7 WALNUT PARK ADDITIO<br>NBLOCK B<br>0000.00A RES USE CODE 500                         |              |             |               |                   |         |               |         |                     |              |      |
| PARCEL-ID 06-153-0300.000   | 240   | 00           | 240         |               |                   |         |               |         |                     |              |      |
| SMOLENSKI, HARRY<br>3237 MCKINLEY AVE.<br>COLUMBUS, OH. 43219<br>VOL 528 PG 232                                 | -00-00 7 WALNUT PARK ADDITIO<br>NBLOCK B<br>0000.00A RES USE CODE 500                         |              |             |               |                   |         |               |         |                     |              |      |
| PARCEL-ID 06-153-0400.000   | 220   | 00           | 220         |               |                   |         |               |         |                     |              |      |
| KHEUNE, LEROY HAROLD & LENA MA<br>C/O JAMES WEBB<br>RT. 4 BOX 179A<br>SOUTH POINT, OHIO 45680<br>VOL 372 PG 419 | -00-00 8 WALNUT PARK ADDITIO<br>NBLOCK B & E 10' X 25' OF VACA<br>T 0000.00A RES USE CODE 500 |              |             |               |                   |         |               |         |                     |              |      |
| PARCEL-ID 06-153-0500.000   | 940   | 00           | 940         |               |                   |         |               |         |                     |              |      |
| KHEUNE, LEROY HAROLD & LENA MA<br>RT. 4 BOX 179A<br>SOUTH POINT, OHIO 45680<br>VOL 372 PG 419                   | -00-00 9 WALNUT PARK ADDITIO<br>NBLOCK B & E 10' X 25' OF VACA<br>T 0000.00A RES USE CODE 545 |              |             |               |                   |         |               |         |                     |              |      |
| PARCEL-ID 06-153-0600.000   | 940   | 2,360        | 3,300       |               |                   |         |               |         |                     |              |      |



TAX RATE 36.50  
A/R RED FACTOR 02.2860  
OTH RED FACTOR 04.1556

LAWRENCE  
TAX DISTRICT

GENERAL TAX LIST AND DUPLICATE OF REAL AND PUBLIC UTILITY PROPERTY  
COUNTY REAL ESTATE TAXES AND SPECIAL ASSESSMENTS  
06-FAYETTE TWP-DELTA S.D.

12/27/93  
TAX YEAR 1993  
INTEREST RATE  
PAGE NO 975

| OWNER'S NAME<br>MAILING ADDRESS   | DESCRIPTION |   |   | TAXES CHARGED | DECEMBER<br>TAXES | PENALTY | JUNE<br>TAXES | PENALTY | TOTAL<br>DELINQUENT | C.D.<br>DATE | MEMO |
|---|-------------|---|---|---------------|-------------------|---------|---------------|---------|---------------------|--------------|------|
|   | LAND        | IMPROVEMENTS  | TOTAL VALUE   |               |                   |         |               |         |                     |              |      |
| TURNER, JULIA<br>RT. 4 BOX 181<br>SOUTH POINT, OHIO 45680-0000<br>VOL 414 PG 165<br>PARCEL-ID 06-153-0700.000                     |             | -00-00 10 WALNUT PK. ADDITIO<br>NBLOCK B & E 10' X 25' OF VACA<br>0000.00A RES USE CODE 500 | 750 00 750  |               |                   |         |               |         |                     |              |      |
| TURNER, JULIA<br>RT. 4 BOX 181<br>SOUTH POINT, OHIO 45680-0000<br>VOL 414 PG 165<br>PARCEL-ID 06-153-0800.000                     |             | -00-00 11,12 WALNUT PK. ADD.<br>BLOCK B & E 10' X 50' OF VACA<br>0000.00A RES USE CODE 500  | 1,500 00 1,500  |               |                   |         |               |         |                     |              |      |
| TURNER, JULIA<br>RT. 4 BOX 181<br>SOUTH POINT, OHIO 45680-0000<br>VOL 414 PG 165<br>PARCEL-ID 06-153-0900.000                     |             | -00-00 13,14 WALNUT PK. ADD.<br>BLOCK B & E 10' X 50' OF VACA<br>0000.00A RES USE CODE 510  | 1,870 9,140 11,010<br>HOMESITE VALUE LISTED BELOW<br>1,870 9,090 10,960 |               |                   |         |               |         |                     |              |      |
| HAGER, PATRICIA ANN<br>C/O BILLY E. HAGER<br>RT. 3 BOX 277<br>ASHLAND, KY. 41101<br>VOL 455 PG 164<br>PARCEL-ID 06-153-1000.000   |             | -00-00 15&16 BL B E PT&10FT<br>X50 FT VAC WASH & WALNUT<br>A 0000.00A RES USE CODE 545      | 1,070 2,880 3,950   |               |                   |         |               |         |                     |              |      |
| ALIFF, WAYNE, DONALD R. & VIRG<br>INIA<br>RT. 4 BOX 186<br>SOUTH POINT, OHIO 45680<br>VOL 448 PG 182<br>PARCEL-ID 06-153-1001.000 |             | -00-00 15 & 16 WALNUT PARK<br>CENTRAL PT. & PT. OF VACATED<br>0000.80A RES USE CODE 510     | 680 3,180 3,860<br>HOMESITE VALUE LISTED BELOW<br>680 3,180 3,860       |               |                   |         |               |         |                     |              |      |
| WYLIE, EDWARD L. & RAMONA A.<br>RT. 4 BOX 185<br>SOUTH POINT, OHIO 45680<br>VOL 577 PG 324<br>PARCEL-ID 06-153-1002.000           |             | -00-00 15 & 16 WALNUT PARK<br>BLOCK B E PT & PT OF VACATED<br>0000.00A RES USE CODE 500     | 00 00 00  |               |                   |         |               |         |                     |              |      |
| 04-08-93 TRNSF TO 06-153-1002.000   |             | GILL, JEAN & CLAIRE   |   |               |                   |         |               |         |                     |              |      |
| GILL, JEAN & CLAIRE<br>RT 4 BOX 194<br>SOUTH POINT, OHIO 45680<br>VOL 577 PG 324<br>PARCEL-ID 06-153-1002.000                     |             | -00-00 15 & 16 WALNUT PARK<br>BLOCK B E PT & PT OF VACATED<br>0000.00A RES USE CODE 500     | 540 00 540  |               |                   |         |               |         |                     |              |      |
| 04-08-93 TRNSF FROM 06-153-1002.000   |             | WYLIE, EDWARD L. & RAMONA   |   |               |                   |         |               |         |                     |              |      |
| ALIFF, WAYNE, DONALD R. & VIRG<br>INIA<br>006<br>C/O T R T S DATA SERVICES<br>2401 WEST HASSELL RD.                               |             | -00-00 15 & 16 CENTRAL PT<br>WALNUT PARK 2 FT STRIP<br>0000.00A RES USE CODE 500            | 10 00 10  |               |                   |         |               |         |                     |              |      |

TAX RATE 36.50  
A/R RED FACTOR 02.2860  
OTH RED FACTOR 04.1556

LAWRENCE  
TAX DISTRICT

GENERAL TAX LIST AND DUPLICATE OF REAL AND PUBLIC UTILITY PROPERTY  
COUNTY REAL ESTATE TAXES AND SPECIAL ASSESSMENTS  
06-FAYETTE TWP-DELTA S.D.

12/27/93  
TAX YEAR 1993  
INTEREST RATE  
PAGE NO 976

| OWNER'S NAME<br>MAILING ADDRESS   | DESCRIPTION |  |   | TAXES CHARGED | DECEMBER<br>TAXES | PENALTY | JUNE<br>TAXES | PENALTY | TOTAL<br>DELINQUENT | C.D.<br>DATE | MEMO |
|---|-------------|--|---|---------------|-------------------|---------|---------------|---------|---------------------|--------------|------|
|   | LAND        | IMPROVEMENTS   | TOTAL VALUE   |               |                   |         |               |         |                     |              |      |
| SUITE 1510<br>HOFFMAN, ILL 60195-2001<br>VOL 448 PG 182<br>PARCEL-ID 06-153-1003.000  |             |  |   |               |                   |         |               |         |                     |              |      |
| SYMPHER, KATHLYN F.<br>C/O REEVES, KATHLYN<br>P.O. BOX 930<br>PROCTORVILLE, OHIO 45669<br>VOL 406 PG 81<br>PARCEL-ID 06-153-1200.000          |             | -00-00 14,15,16 WALNUT PK AD<br>DBLOCK C E 15' WHOLE&S 10X65'<br>0 0000.00A RES USE CODE 510 | 1,560 5,900 7,460   |               |                   |         |               |         |                     |              |      |
| JAMESON, LOVELL E.<br>R.F.D. 4, BOX 185<br>SOUTH POINT, OHIO 45680<br>VOL 461 PG 626<br>PARCEL-ID 06-153-1300.000                             |             | 12, 13 & W 10' OF LOT 14 BL C &<br>SO. 10' VAC WASHINGTON ST<br>RES USE CODE 510             | 00 00 00  |               |                   |         |               |         |                     |              |      |
| 12-04-92 TRNSF TO 06-153-1300.000   |             | WYLIE, EDWARD L & RAMONA   |   |               |                   |         |               |         |                     |              |      |
| WYLIE, EDWARD L & RAMONA A<br>R.F.D. 4, BOX 185<br>SOUTH POINT, OHIO 45680<br>VOL 573 PG 504<br>PARCEL-ID 06-153-1300.000                     |             | 12, 13 & W 10' OF LOT 14 BL C &<br>SO. 10' VAC WASHINGTON ST<br>RES USE CODE 510             | 1,700 5,390 7,090<br>HOMESITE VALUE LISTED BELOW<br>1,700 5,390 7,090     |               |                   |         |               |         |                     |              |      |
| 12-04-92 TRNSF FROM 06-153-1300.000   |             | JAMESON, LOVELL E.   |   |               |                   |         |               |         |                     |              |      |
| WYLIE, EDWARD L. AND RAMONA A.<br>C/O WYLIE, WILLIAM<br>RT. 4 BOX 185<br>SOUTH POINT, OHIO<br>VOL 420 PG 461<br>PARCEL-ID 06-153-1400.000     |             | -00-00 9,10,11 WALNUT PK ADD<br>LESS N END 60' OF EACHLOT BLO<br>C 0000.00A RES USE CODE 500 | 1,560 00 1,560  |               |                   |         |               |         |                     |              |      |
| WYLIE, EDWARD L. AND RAMONA A.<br>C/O WYLIE WILLIAM<br>RT. 4 BOX 185<br>SOUTH POINT, OHIO<br>VOL 420 PG 461<br>PARCEL-ID 06-153-1500.000      |             | -00-00 9,10,11 WALNUT PK ADD<br>BL. C N END 60' EACH LOT&S 1<br>0 0000.00A RES USE CODE 510  | 1,140 7,740 8,880<br>HOMESITE VALUE LISTED BELOW<br>1,140 7,740 8,880     |               |                   |         |               |         |                     |              |      |
| POWERS, ARNOLD & EVA<br>RT 4 BOX 186 K<br>SOUTH POINT, OHIO 45680<br>VOL 288 PG 55<br>PARCEL-ID 06-153-1600.000                               |             | -00-00 6,7,8 WALNUT PK. ADD.<br>BLOCK C&S 10'X75' OF VACATED<br>0000.00A RES USE CODE 510    | 2,130 10,140 12,270<br>HOMESITE VALUE LISTED BELOW<br>2,130 10,140 12,270 |               |                   |         |               |         |                     |              |      |
| DEJARNETT, WILLIAM H. & CYNTHI<br>A R.<br>RT. 4 BOX 187<br>SOUTH POINT, OH. 45680<br>\$46,000.00 SALE ON 6/19/85<br>PARCEL-ID 06-153-1700.000 |             | -00-00 2,3,4,5 WALNUT PK ADD<br>BLOCK C&S 10'X100' OF VACATED<br>0000.00A RES USE CODE 510   | 2,840 10,660 13,500<br>HOMESITE VALUE LISTED BELOW<br>2,840 10,660 13,500 |               |                   |         |               |         |                     |              |      |



[illegible][illegible]



TAX RATE 36.50  
A/R RED FACTOR 02.2860  
OTH RED FACTOR 04.1556

LAWRENCE  
TAX DISTRICT

GENERAL TAX LIST AND DUPLICATE OF REAL AND PUBLIC UTILITY PROPERTY  
COUNTY REAL ESTATE TAXES AND SPECIAL ASSESSMENTS  
06-FAYETTE TWP-DELTA S.D.

TAX YEAR 1993  
INTEREST RATE  
PAGE NO 979  
12/27/93

| OWNER'S NAME<br>MAILING ADDRESS  | DESCRIPTION  |              |             | TAXES CHARGED | DECEMBER<br>TAXES | PENALTY | JUNE<br>TAXES | PENALTY | TOTAL<br>DELINQUENT | C.D.<br>DATE | MEMO |
|--|--|--------------|-------------|---------------|-------------------|---------|---------------|---------|---------------------|--------------|------|
|  | LAND   | IMPROVEMENTS | TOTAL VALUE |               |                   |         |               |         |                     |              |      |
| BROCK, DONALD L.<br>RT. 4 P O BOX 177<br>SOUTH POINT, OHIO 45680<br>VOL 527 PG 44<br>PARCEL-ID 06-154-1500.000 | -00-00 13 DEL MEADE SUBDIV.<br>BLOCK A<br>0000.00A | RES USE CODE | 500         |               |                   |         |               |         |                     |              |      |
|  | 220  | 00           | 220         |               |                   |         |               |         |                     |              |      |
| BROCK, DONALD L.<br>RT. 4 P O BOX 177<br>SOUTH POINT, OHIO 45680<br>VOL 527 PG 44<br>PARCEL-ID 06-154-1600.000 | -00-00 14 DEL MEADE SUBDIV.<br>BLOCK A<br>0000.00A | RES USE CODE | 500         |               |                   |         |               |         |                     |              |      |
|  | 220  | 00           | 220         |               |                   |         |               |         |                     |              |      |
| BROCK, DONALD L.<br>RT. 4 P O BOX 177<br>SOUTH POINT, OHIO 45680<br>VOL 527 PG 44<br>PARCEL-ID 06-154-1700.000 | -00-00 15 DEL MEADE SUBDIV.<br>BLOCK A<br>0000.00A | RES USE CODE | 500         |               |                   |         |               |         |                     |              |      |
|  | 220  | 00           | 220         |               |                   |         |               |         |                     |              |      |
| BROCK, DONALD L.<br>RT. 4 P O BOX 177<br>SOUTH POINT, OHIO 45680<br>VOL 527 PG 44<br>PARCEL-ID 06-154-1800.000 | -00-00 16 DEL MEADE SUBDIV.<br>BLOCK A<br>0000.00A | RES USE CODE | 500         |               |                   |         |               |         |                     |              |      |
|  | 280  | 00           | 280         |               |                   |         |               |         |                     |              |      |
| BLAKE, MAXINE<br>P.O. BOX 309<br>CHESAPEAKE, OHIO<br>VOL 361 PG 507<br>PARCEL-ID 06-155-0200.000               | -00-00 1 DEL MEADE SUBDIV.<br>BLOCK B<br>0000.00A  | RES USE CODE | 510         |               |                   |         |               |         |                     |              |      |
|  | 2,190  | 6,140        | 8,330       |               |                   |         |               |         |                     |              |      |
|  | 2,190  | 6,140        | 8,330       |               |                   |         |               |         |                     |              |      |
| BLAKE, MAXINE<br>P.O. BOX 309<br>CHESAPEAKE, OHIO 45619-000<br>VOL 361 PG 507<br>PARCEL-ID 06-155-0300.000     | -00-00 2 DEL MEADE SUBDIV.<br>BLOCK B<br>0000.00A  | RES USE CODE | 545         |               |                   |         |               |         |                     |              |      |
|  | 1,310  | 1,040        | 2,350       |               |                   |         |               |         |                     |              |      |
| ALDRIDGE, BERNICE<br>RT 3 BOX 157<br>CHESAPEAKE, OHIO 45619<br>VOL 559 PG 554<br>PARCEL-ID 06-155-0400.000     | -00-00 3 DEL MEADE SUBDIV.<br>BLOCK B<br>0000.00A  | RES USE CODE | 500         |               |                   |         |               |         |                     |              |      |
|  | 1,310  | 00           | 1,310       |               |                   |         |               |         |                     |              |      |
| LANGDON, CLIFFORD A.<br>RT. 1<br>SOUTH POINT, OHIO 45680<br>VOL 297 PG 581<br>PARCEL-ID 06-155-0500.000        | -00-00 4 DEL MEADE SUBDIV.<br>BLOCK B<br>0000.00A  | RES USE CODE | 510         |               |                   |         |               |         |                     |              |      |
|  | 1,310  | 2,960        | 4,270       |               |                   |         |               |         |                     |              |      |
| LANGDON, CLIFFORD A.<br>RT. 1<br>SOUTH POINT, OHIO 45680<br>VOL 317 PG 588                                     | -00-00 5 DEL MEADE SUBDIV.<br>BLOCK B<br>0000.00A  | RES USE CODE | 510         |               |                   |         |               |         |                     |              |      |
|  |  |              |             |               |                   |         |               |         |                     |              |      |

Gary L. Jr + Gary R. Sowards Sr -

Same

TAX RATE 36.50  
A/R RED FACTOR 02.2860  
OTH RED FACTOR 04.1556

LAWRENCE  
TAX DISTRICT

GENERAL TAX LIST AND DUPLICATE OF REAL AND PUBLIC UTILITY PROPERTY  
COUNTY REAL ESTATE TAXES AND SPECIAL ASSESSMENTS  
06-FAYETTE TWP-DELTA S.D.

TAX YEAR 1993  
INTEREST RATE  
PAGE NO 980  
12/27/93

| OWNER'S NAME<br>MAILING ADDRESS  | DESCRIPTION  |              |             | TAXES CHARGED | DECEMBER<br>TAXES | PENALTY | JUNE<br>TAXES | PENALTY | TOTAL<br>DELINQUENT | C.D.<br>DATE | MEMO |
|--|--|--------------|-------------|---------------|-------------------|---------|---------------|---------|---------------------|--------------|------|
|  | LAND   | IMPROVEMENTS | TOTAL VALUE |               |                   |         |               |         |                     |              |      |
| PARCEL-ID 06-155-0600.000  | 1,590  | 4,880        | 6,470       |               |                   |         |               |         |                     |              |      |
| LANGDON, CLIFFORD A.<br>RT. 1<br>SOUTH POINT, OHIO 45680<br>VOL 317 PG 588<br>PARCEL-ID 06-155-0700.000  | -00-00 6 DEL MEADE SUBDIV.<br>BLOCK B<br>0000.00A  | RES USE CODE | 510         |               |                   |         |               |         |                     |              |      |
|  | 1,590  | 6,800        | 8,390       |               |                   |         |               |         |                     |              |      |
| SANFORD, WILLIAM H.<br>7777 GREENBUSH AVE.<br>VAN NUYS, CA. 91402<br>VOL 467 PG 395<br>PARCEL-ID 06-155-0800.000                                   | -00-00 7 DEL MEADE SUBDIV.<br>BLOCK B<br>0000.00A  | RES USE CODE | 500         |               |                   |         |               |         |                     |              |      |
|  | 1,190  | 00           | 1,190       |               |                   |         |               |         |                     |              |      |
| WALDO, JAMES E. & EDNA M.<br>417 S. 4TH ST.<br>IRONTON, OHIO 45638-000<br>PARCEL-ID 06-155-0900.000  | -00-00 8 DEL MEADE SUBDIV.<br>BLOCK B<br>0000.00A  | RES USE CODE | 500         |               |                   |         |               |         |                     |              |      |
|  | 00   | 00           | 00          |               |                   |         |               |         |                     |              |      |
| 09-21-93 TRNSF TO 06-155-0900.000 WALDO, JAMES E   |  |              |             |               |                   |         |               |         |                     |              |      |
| WALDO, JAMES E<br>417 S. 4TH ST.<br>IRONTON, OHIO 45638-000<br>VOL 440 PG 671<br>PARCEL-ID 06-155-0900.000   | -00-00 8 DEL MEADE SUBDIV.<br>BLOCK B<br>0000.00A  | RES USE CODE | 500         |               |                   |         |               |         |                     |              |      |
|  | 1,060  | 00           | 1,060       |               |                   |         |               |         |                     |              |      |
| 09-21-93 TRNSF FROM 06-155-0900.000 WALDO, JAMES E. & EDNA M.  |  |              |             |               |                   |         |               |         |                     |              |      |
| BURDETTE, GARY D. & ELAINE<br>C/O ROBERT E. CARRICO<br>RT. 4 BOX 224<br>SOUTH POINT, OH. 45680-0000<br>VOL 461 PG 142<br>PARCEL-ID 06-155-1000.000 | -00-00 9 DEL MEADE SUBDIV.<br>BLOCK B<br>0000.00A  | RES USE CODE | 510         |               |                   |         |               |         |                     |              |      |
|  | 1,590  | 10,360       | 11,950      |               |                   |         |               |         |                     |              |      |
|  | 1,590  | 9,930        | 11,520      |               |                   |         |               |         |                     |              |      |
| BURDETTE, GARY D. & ELAINE<br>RT. 4 BOX 224<br>SOUTH POINT, OH. 45680-000<br>VOL 461 PG 142<br>PARCEL-ID 06-155-1100.000                           | -00-00 10 DEL MEADE SUBDIV.<br>BLOCK B<br>0000.00A | RES USE CODE | 500         |               |                   |         |               |         |                     |              |      |
|  | 1,590  | 00           | 1,590       |               |                   |         |               |         |                     |              |      |
| TEREMI, DENNIS L.<br>RT. 4 BOX 228<br>SOUTH POINT, OHIO 45680<br>VOL 567 PG 535<br>PARCEL-ID 06-155-1200.000                                       | -00-00 11 DEL MEADE SUBDIV.<br>BLOCK B<br>0000.00A | RES USE CODE | 500         |               |                   |         |               |         |                     |              |      |
|  | 1,590  | 00           | 1,590       |               |                   |         |               |         |                     |              |      |
| TEREMI, DENNIS L.<br>RT. 4 BOX 228<br>SOUTH POINT, OHIO 45680<br>VOL 567 PG 535<br>PARCEL-ID 06-155-1300.000                                       | -00-00 12 DEL MEADE SUBDIV.<br>BLOCK B<br>0000.00A | RES USE CODE | 510         |               |                   |         |               |         |                     |              |      |
|  | 1,380  | 5,890        | 7,270       |               |                   |         |               |         |                     |              |      |



[illegible][illegible]



| OWNER'S NAME<br>MAILING ADDRESS  |  | DESCRIPTION   |              |             | TAXES CHARGED | DECEMBER TAXES | PENALTY | JUNE TAXES | PENALTY | TOTAL DELINQUENT | C.D.<br>DATE | MEMO |
|--|--|---|--------------|-------------|---------------|----------------|---------|------------|---------|------------------|--------------|------|
|  |  | LAND  | IMPROVEMENTS | TOTAL VALUE |               |                |         |            |         |                  |              |      |
| RT. 4 BOX 202<br>SOUTH POINT, OHIO 45680<br>VOL 569 PG 63<br>PARCEL-ID 06-156-1400.000                                 |  | BLOCK C<br>0000.00A   | RES USE CODE | 510         |               |                |         |            |         |                  |              |      |
|  |  | 1,530   | 2,660        | 4,190       |               |                |         |            |         |                  |              |      |
| STEWART, LINDA G. & JAMES J.<br>RT. 4 BOX 202<br>SOUTH POINT, OHIO 45680<br>VOL 569 PG 63<br>PARCEL-ID 06-156-1500.000 |  | -00-00 2 DEL MEADE SUBDIV.<br>BLOCK C<br>0000.00A               | RES USE CODE | 510         |               |                |         |            |         |                  |              |      |
|  |  | 1,820   | 2,600        | 4,420       |               |                |         |            |         |                  |              |      |
|  |  | HOMESITE VALUE LISTED BELOW                                     |              |             |               |                |         |            |         |                  |              |      |
|  |  | 1,820   | 2,540        | 4,360       |               |                |         |            |         |                  |              |      |
| GILL, CLAIRE Y.<br>RT. 4 BOX 194<br>SOUTH POINT, OHIO 45680<br>VOL 512 PG 597<br>PARCEL-ID 06-156-1600.000             |  | -00-00 3 DEL MEADE SUBDIV.<br>BLOCK C<br>0000.00A               | RES USE CODE | 500         |               |                |         |            |         |                  |              |      |
|  |  | 280   | 00           | 280         |               |                |         |            |         |                  |              |      |
| GILL, CLAIRE Y.<br>RT. 4 BOX 194<br>SOUTH POINT, OHIO 45680<br>VOL 512 PG 597<br>PARCEL-ID 06-156-1700.000             |  | -00-00 4 DEL MEADE SUBDIV.<br>BLOCK C<br>0000.00A               | RES USE CODE | 500         |               |                |         |            |         |                  |              |      |
|  |  | 180   | 00           | 180         |               |                |         |            |         |                  |              |      |
| MYERS, RUBY<br>RT. 4 BOX 204<br>SOUTH POINT, OH. 45680-000<br>VOL 471 PG 272<br>PARCEL-ID 06-157-0100.000              |  | -00-00 1 DEL MEADE SUBDIV.<br>BLOCK D & S 1/2 ALLEY<br>0000.00A | RES USE CODE | 599         |               |                |         |            |         |                  |              |      |
|  |  | 390   | 240          | 630         |               |                |         |            |         |                  |              |      |
| MYERS, RUBY<br>RT. 4 BOX 204<br>SOUTH POINT, OH. 45680-000<br>VOL 471 PG 272<br>PARCEL-ID 06-157-0200.000              |  | -00-00 2 DEL MEADE SUBDIV.<br>BLOCK D & S 1/2 ALLEY<br>0000.00A | RES USE CODE | 500         |               |                |         |            |         |                  |              |      |
|  |  | 230   | 00           | 230         |               |                |         |            |         |                  |              |      |
| MYERS, RUBY<br>RT. 4 BOX 204<br>SOUTH POINT, OH. 45680-000<br>VOL 471 PG 272<br>PARCEL-ID 06-157-0300.000              |  | -00-00 3 DEL MEADE SUBDIV.<br>BLOCK D & S 1/2 ALLEY<br>0000.00A | RES USE CODE | 500         |               |                |         |            |         |                  |              |      |
|  |  | 230   | 00           | 230         |               |                |         |            |         |                  |              |      |
| MYERS, RUBY<br>RT. 4 BOX 204<br>SOUTH POINT, OH. 45680-000<br>VOL 471 PG 272<br>PARCEL-ID 06-157-0400.000              |  | -00-00 4 DEL MEADE SUBDIV.<br>BLOCK D & S 1/2 ALLEY<br>0000.00A | RES USE CODE | 500         |               |                |         |            |         |                  |              |      |
|  |  | 230   | 00           | 230         |               |                |         |            |         |                  |              |      |
| MYERS, RUBY<br>RT. 4 BOX 204<br>SOUTH POINT, OH. 45680-000<br>VOL 471 PG 272<br>PARCEL-ID 06-157-0500.000              |  | -00-00 5 DEL MEADE SUBDIV.<br>BLOCK D & S 1/2 ALLEY<br>0000.00A | RES USE CODE | 500         |               |                |         |            |         |                  |              |      |
|  |  | 230   | 00           | 230         |               |                |         |            |         |                  |              |      |

[illegible]



[illegible][illegible]







TAX RATE 36.50  
A/R RED FACTOR 02.2860  
OTH RED FACTOR 04.1556

LAWRENCE  
TAX DISTRICT

GENERAL TAX LIST AND DUPLICATE OF REAL AND PUBLIC UTILITY PROPERTY  
COUNTY REAL ESTATE TAXES AND SPECIAL ASSESSMENTS  
06-FAYETTE TWP-DELTA S.D.

12/27/93

TAX YEAR 1993  
INTEREST RATE  
PAGE NO 989

| OWNER'S NAME<br>MAILING ADDRESS  | DESCRIPTION  |                  |             | TAXES CHARGED | DECEMBER<br>TAXES | PENALTY | JUNE<br>TAXES | PENALTY | TOTAL<br>DELINQUENT | C.D.<br>DATE | MEMO |
|--|--|------------------|-------------|---------------|-------------------|---------|---------------|---------|---------------------|--------------|------|
|  | LAND   | IMPROVEMENTS     | TOTAL VALUE |               |                   |         |               |         |                     |              |      |
| 2055 ORMOND AVE<br>COLUMBUS, OHIO 43224-2413<br>VOL 212 PG 410<br>PARCEL-ID 06-158-0900.000  | 0000.00A   | RES USE CODE 500 |             |               |                   |         |               |         |                     |              |      |
|  | 210  | 00               | 210         |               |                   |         |               |         |                     |              |      |
| VIGLIANCO, ANDY<br>C/O ELIA VIGLIANCO<br>2055 ORMOND AVE<br>COLUMBUS, OHIO 43224-2413<br>VOL 212 PG 410<br>PARCEL-ID 06-158-1000.000         | -00-00 12 DEL MEADE SUBDIV.<br>BLOCK E<br>0000.00A               | RES USE CODE 500 |             |               |                   |         |               |         |                     |              |      |
|  | 210  | 00               | 210         |               |                   |         |               |         |                     |              |      |
| ADKINS, NOLAN & THELMA<br>3196 BOATEN CR. RD.<br>BARBOURSVILLE, W. VA<br>VOL 288 PG 518<br>PARCEL-ID 06-158-1100.000                         | -00-00 13 DEL MEADE SUBDIV.<br>BLOCK E<br>0000.00A               | RES USE CODE 500 |             |               |                   |         |               |         |                     |              |      |
|  | 210  | 00               | 210         |               |                   |         |               |         |                     |              |      |
| MITCHELL, REV. J. CARL<br>MRS. ESTELLA MITCHELL<br>921 BURNS AVE.<br>WYOMING, OHIO 45215-0000<br>VOL 216 PG 634<br>PARCEL-ID 06-158-1200.000 | -00-00 14 DEL MEADE SUBDIV.<br>BLOCK E<br>0000.00A               | RES USE CODE 500 |             |               |                   |         |               |         |                     |              |      |
|  | 210  | 00               | 210         |               |                   |         |               |         |                     |              |      |
| FORD, MAY BELLE<br>ROUTE 4 BOX 236<br>SOUTH POINT, OHIO 45680<br>VOL 566 PG 685<br>PARCEL-ID 06-158-1300.000                                 | -00-00 15 DEL MEADE SUBDIV.<br>BLOCK E<br>0000.00A               | RES USE CODE 500 |             |               |                   |         |               |         |                     |              |      |
|  | 210  | 00               | 210         |               |                   |         |               |         |                     |              |      |
| FORD, MAY BELLE<br>ROUTE 4 BOX 236<br>SOUTH POINT, OHIO 45680<br>VOL 566 PG 685<br>PARCEL-ID 06-158-1400.000                                 | -00-00 16 DEL MEADE SUBDIV.<br>BLOCK E<br>0000.00A               | RES USE CODE 500 |             |               |                   |         |               |         |                     |              |      |
|  | 270  | 00               | 270         |               |                   |         |               |         |                     |              |      |
| CEMETERY<br>PARCEL-ID 06-158-1505.000  | -00-00 N OF BLOCK C<br>DEL MEADE SUB<br>0000.00A                 | USE CODE 690     |             |               |                   |         |               |         |                     |              |      |
|  | 13,510   | 00               | 13,510      |               |                   |         |               |         |                     |              |      |
| VILLAGE OF SOUTH POINT, OHIO<br>SOUTH POINT, OHIO 45680-0000<br>VOL 437 PG 470<br>PARCEL-ID 06-158-1600.000                                  | -00-00 LOT 1 DEL MEADE SD BL<br>FLESS 20 X 10' STRIP<br>0000.00A | USE CODE 640     |             |               |                   |         |               |         |                     |              |      |
|  | 2,840  | 00               | 2,840       |               |                   |         |               |         |                     |              |      |
| VILLAGE OF SOUTH POINT, OHIO<br>SOUTH POINT, OHIO 45680-0000<br>VOL 437 PG 470<br>PARCEL-ID 06-158-1601.000                                  | -00-00 LOT 1 DEL MEADE SD BL<br>F20'X10' STRIP<br>0000.00A       | USE CODE 640     |             |               |                   |         |               |         |                     |              |      |
|  | 110  | 00               | 110         |               |                   |         |               |         |                     |              |      |
| VILLAGE OF SOUTH POINT, OHIO   | -00-00 2 DEL MEADE SUBDIV.                                       |                  |             |               |                   |         |               |         |                     |              |      |

TAX RATE 36.50  
A/R RED FACTOR 02.2860  
OTH RED FACTOR 04.1556

LAWRENCE  
TAX DISTRICT

GENERAL TAX LIST AND DUPLICATE OF REAL AND PUBLIC UTILITY PROPERTY  
COUNTY REAL ESTATE TAXES AND SPECIAL ASSESSMENTS  
06-FAYETTE TWP-DELTA S.D.

12/27/93

TAX YEAR 1993  
INTEREST RATE  
PAGE NO 990

| OWNER'S NAME<br>MAILING ADDRESS  | DESCRIPTION  |                  |             | TAXES CHARGED | DECEMBER<br>TAXES | PENALTY | JUNE<br>TAXES | PENALTY | TOTAL<br>DELINQUENT | C.D.<br>DATE | MEMO  |
|--|--|------------------|-------------|---------------|-------------------|---------|---------------|---------|---------------------|--------------|---|
|  | LAND   | IMPROVEMENTS     | TOTAL VALUE |               |                   |         |               |         |                     |              |   |
| SOUTH POINT, OHIO 45680-0000<br>VOL 437 PG 458<br>PARCEL-ID 06-158-1700.000  | BLOCK F<br>0000.00A                                | USE CODE 640     |             |               |                   |         |               |         |                     |              |   |
|  | 2,670  | 00               | 2,670       |               |                   |         |               |         |                     |              |   |
| SHINKLE, LONA W.<br>VOL 123 PG 557<br>PARCEL-ID 06-158-1800.000  | -00-00 3 DEL MEADE SUBDIV.<br>BLOCK F<br>0000.00A  | RES USE CODE 500 |             |               |                   |         |               |         |                     |              | John Viglianco -  |
|  | 220  | 00               | 220         |               |                   |         |               |         |                     |              |   |
| SHINKLE, LONA W.<br>PARCEL-ID 06-159-0100.000  | -00-00 4 DEL MEADE SUBDIV.<br>BLOCK F<br>0000.00A  | RES USE CODE 500 |             |               |                   |         |               |         |                     |              | Same -  |
|  | 220  | 00               | 220         |               |                   |         |               |         |                     |              |   |
| SHINKLE, LONA W.<br>Y<br>PARCEL-ID 06-159-0200.000   | -00-00 5 DEL MEADE SUBDIV.<br>BLOCK F<br>0000.00A  | RES USE CODE 500 |             |               |                   |         |               |         |                     |              | SHINKLE P.O. Box 644 S.P. OH.<br>John Sel Eugene Rogers |
|  | 210  | 00               | 210         |               |                   |         |               |         |                     |              |   |
| ROGERS, JAMES & IMOGENE<br>RT. 4 BOX 207<br>SOUTH POINT, OHIO 45680<br>VOL 514 PG 216<br>PARCEL-ID 06-159-0300.000 | -00-00 6 DEL MEADE SUBDIV.<br>BLOCK F<br>0000.00A  | RES USE CODE 500 |             |               |                   |         |               |         |                     |              |   |
|  | 210  | 00               | 210         |               |                   |         |               |         |                     |              |   |
| ROGERS, JAMES & IMOGENE<br>RT. 4 BOX 207<br>SOUTH POINT, OHIO 45680<br>VOL 514 PG 216<br>PARCEL-ID 06-159-0400.000 | -00-00 7 DEL MEADE SUBDIV.<br>BLOCK F<br>0000.00A  | RES USE CODE 500 |             |               |                   |         |               |         |                     |              |   |
|  | 210  | 00               | 210         |               |                   |         |               |         |                     |              |   |
| ROGERS, JAMES & IMOGENE<br>RT. 4 BOX 207<br>SOUTH POINT, OHIO 45680<br>VOL 514 PG 216<br>PARCEL-ID 06-159-0500.000 | -00-00 8 DEL MEADE SUBDIV.<br>BLOCK F<br>0000.00A  | RES USE CODE 500 |             |               |                   |         |               |         |                     |              |   |
|  | 210  | 00               | 210         |               |                   |         |               |         |                     |              |   |
| COLEMAN, THELMA<br>RT. 4 BOX 206<br>SOUTH POINT, OHIO<br>VOL 401 PG 174<br>PARCEL-ID 06-159-0600.000               | -00-00 9 DEL MEADE SUBDIV.<br>BLOCK F<br>0000.00A  | RES USE CODE 500 |             |               |                   |         |               |         |                     |              |   |
|  | 210  | 00               | 210         |               |                   |         |               |         |                     |              |   |
| COLEMAN, THELMA<br>RT. 4 BOX 206<br>SOUTH POINT, OHIO 45680<br>VOL 401 PG 174<br>PARCEL-ID 06-159-0700.000         | -00-00 10 DEL MEADE SUBDIV.<br>BLOCK F<br>0000.00A | RES USE CODE 500 |             |               |                   |         |               |         |                     |              |   |
|  | 210  | 00               | 210         |               |                   |         |               |         |                     |              |   |







| OWNER'S NAME<br>MAILING ADDRESS     |              | DESCRIPTION                 |       |       | TAXES CHARGED | DECEMBER<br>TAXES | PENALTY | JUNE<br>TAXES | PENALTY | TOTAL<br>DELINQUENT | C.D.<br>DATE | MEMO |
|-------------------------------------|--------------|-----------------------------|-------|-------|---------------|-------------------|---------|---------------|---------|---------------------|--------------|------|
| LAND                                | IMPROVEMENTS | TOTAL VALUE                 |       |       |               |                   |         |               |         |                     |              |      |
| 10-28-93 TRNSF FROM 06-160-0600.000 |              | REDMAN, CHARLES G.          |       |       |               |                   |         |               |         |                     |              |      |
| 10-29-93 266.24                     |              |                             |       |       |               |                   |         |               |         |                     |              |      |
| REDMAN, CHARLES G. & SUSAN          |              | -00-00 15 DEL MEADE SUBDIV. |       |       |               |                   |         |               |         |                     |              |      |
| RT. 4 BOX 206A                      |              | BLOCK G                     |       |       |               |                   |         |               |         |                     |              |      |
| SOUTH POINT, OHIO 45680-000         |              | 0000.00A RES USE CODE 500   |       |       |               |                   |         |               |         |                     |              |      |
| VOL 451 PG 297                      |              |                             |       |       |               |                   |         |               |         |                     |              |      |
| PARCEL-ID 06-160-0700.000           |              | 00                          | 00    | 00    |               |                   |         |               |         |                     |              |      |
| 10-05-93 TRNSF TO 06-160-0700.000   |              | REDMAN, SUSAN               |       |       |               |                   |         |               |         |                     |              |      |
| REDMAN, SUSAN                       |              | -00-00 15 DEL MEADE SUBDIV. |       |       |               |                   |         |               |         |                     |              |      |
| 108 KATHY CT                        |              | BLOCK G                     |       |       |               |                   |         |               |         |                     |              |      |
| SOUTH POINT, OHIO 45680-000         |              | 0000.00A RES USE CODE 500   |       |       |               |                   |         |               |         |                     |              |      |
| VOL 581 PG 762                      |              |                             |       |       |               |                   |         |               |         |                     |              |      |
| PARCEL-ID 06-160-0700.000           |              | 00                          | 00    | 00    |               |                   |         |               |         |                     |              |      |
| 10-05-93 TRNSF FROM 06-160-0700.000 |              | REDMAN, CHARLES G. & SUSAN  |       |       |               |                   |         |               |         |                     |              |      |
| 10-28-93 TRNSF TO 06-160-0700.000   |              | CONWELL, JONATHAN C.        |       |       |               |                   |         |               |         |                     |              |      |
| CONWELL, JONATHAN C.                |              | -00-00 15 DEL MEADE SUBDIV. |       |       |               |                   |         |               |         |                     |              |      |
| RT 4 BOX 221                        |              | BLOCK G                     |       |       |               |                   |         |               |         |                     |              |      |
| SOUTH POINT, OHIO 45680-000         |              | 0000.00A RES USE CODE 500   |       |       |               |                   |         |               |         |                     |              |      |
| VOL 582 PG 366                      |              |                             |       |       |               |                   |         |               |         |                     |              |      |
| PARCEL-ID 06-160-0700.000           |              | 270                         | 00    | 270   |               |                   |         |               |         |                     |              |      |
| 10-28-93 TRNSF FROM 06-160-0700.000 |              | REDMAN, SUSAN               |       |       |               |                   |         |               |         |                     |              |      |
| 10-29-93 28.93                      |              |                             |       |       |               |                   |         |               |         |                     |              |      |
| REDMAN, CHARLES G. & SUSAN          |              | -00-00 16 DEL MEADE SUBDIV. |       |       |               |                   |         |               |         |                     |              |      |
| RT. 4 BOX 206A                      |              | BLOCK G                     |       |       |               |                   |         |               |         |                     |              |      |
| SOUTH POINT, OHIO 45680-000         |              | 0000.00A RES USE CODE 545   |       |       |               |                   |         |               |         |                     |              |      |
| VOL 451 PG 297                      |              |                             |       |       |               |                   |         |               |         |                     |              |      |
| PARCEL-ID 06-160-0800.000           |              | 00                          | 00    | 00    |               |                   |         |               |         |                     |              |      |
| 10-05-93 TRNSF TO 06-160-0800.000   |              | REDMAN, SUSAN               |       |       |               |                   |         |               |         |                     |              |      |
| CONWELL, JONATHAN C.                |              | -00-00 16 DEL MEADE SUBDIV. |       |       |               |                   |         |               |         |                     |              |      |
| RT 4 BOX 221                        |              | BLOCK G                     |       |       |               |                   |         |               |         |                     |              |      |
| SOUTH POINT, OHIO 45680             |              | 0000.00A RES USE CODE 545   |       |       |               |                   |         |               |         |                     |              |      |
| VOL 582 PG 366                      |              |                             |       |       |               |                   |         |               |         |                     |              |      |
| PARCEL-ID 06-160-0800.000           |              | 270                         | 3,080 | 3,350 |               |                   |         |               |         |                     |              |      |
| 10-28-93 TRNSF FROM 06-160-0800.000 |              | REDMAN, SUSAN               |       |       |               |                   |         |               |         |                     |              |      |
| 10-29-93 166.38                     |              |                             |       |       |               |                   |         |               |         |                     |              |      |
| REDMAN, SUSAN                       |              | -00-00 16 DEL MEADE SUBDIV. |       |       |               |                   |         |               |         |                     |              |      |
| 108 KATHY CT                        |              | BLOCK G                     |       |       |               |                   |         |               |         |                     |              |      |
| SOUTH POINT, OHIO 45680             |              | 0000.00A RES USE CODE 545   |       |       |               |                   |         |               |         |                     |              |      |
| VOL 581 PG 762                      |              |                             |       |       |               |                   |         |               |         |                     |              |      |
| PARCEL-ID 06-160-0800.000           |              | 00                          | 00    | 00    |               |                   |         |               |         |                     |              |      |
| 10-05-93 TRNSF FROM 06-160-0800.000 |              | REDMAN, CHARLES G. & SUSAN  |       |       |               |                   |         |               |         |                     |              |      |
| 10-28-93 TRNSF TO 06-160-0800.000   |              | CONWELL, JONATHAN C.        |       |       |               |                   |         |               |         |                     |              |      |
| COLEMAN, SANDON                     |              | -00-00 17 DEL MEADE SUBDIV. |       |       |               |                   |         |               |         |                     |              |      |

| OWNER'S NAME<br>MAILING ADDRESS   | DESCRIPTION  |                             |             | TAXES CHARGED | DECEMBER<br>TAXES | PENALTY | JUNE<br>TAXES | PENALTY | TOTAL<br>DELINQUENT | C.D.<br>DATE | MEMO |
|---|--|-----------------------------|-------------|---------------|-------------------|---------|---------------|---------|---------------------|--------------|------|
|   | LAND   | IMPROVEMENTS                | TOTAL VALUE |               |                   |         |               |         |                     |              |      |
| RT. 4 BOX 206<br>SOUTH POINT, OHIO 45680<br>VOL 401 PG 174<br>PARCEL-ID 06-160-0900.000                                   | BLOCK G<br>0000.00A                                | RES USE CODE 500            | 210         | 00            | 210               |         |               |         |                     |              |      |
| COLEMAN, SANDON<br>RT. 4 BOX 206<br>SOUTH POINT, OHIO 45680<br>VOL 401 PG 174<br>PARCEL-ID 06-160-1000.000                | -00-00 18 DEL MEADE SUBDIV.<br>BLOCK G<br>0000.00A | RES USE CODE 500            | 210         | 00            | 210               |         |               |         |                     |              |      |
| COLEMAN, CALVIN M & KITTIE<br>RT 4 BOX 206<br>SOUTH POINT, OHIO 45680<br>VOL 568 PG 262<br>PARCEL-ID 06-160-1100.000      | -00-00 19 DEL MEADE SUBDIV.<br>BLOCK G<br>0000.00A | RES USE CODE 500            | 210         | 00            | 210               |         |               |         |                     |              |      |
| WILLIAMS, MAE DELL<br>821 19TH ST.<br>HUNTINGTON, W. VA. 25703-000<br>VOL 570 PG 337<br>PARCEL-ID 06-160-1200.000         | -00-00 20 DEL MEADE SUBDIV.<br>BLOCK G<br>0000.00A | RES USE CODE 500            | 210         | 00            | 210               |         |               |         |                     |              |      |
| WILLIAMS, MAE DELL<br>RT 4 BOX 209<br>SOUTH POINT, OHIO 45680<br>VOL 399 PG 594<br>PARCEL-ID 06-160-1300.000              | -00-00 21 DEL MEADE SUBDIV.<br>BLOCK G<br>0000.00A | RES USE CODE 510            | 270         | 5,300         | 5,570             |         |               |         |                     |              |      |
|   |  | HOMESITE VALUE LISTED BELOW | 270         | 5,190         | 5,460             |         |               |         |                     |              |      |
| WILLIAMS, MAE DELL<br>RT 4 BOX 209<br>SOUTH POINT, OHIO 45680<br>VOL 399 PG 594<br>PARCEL-ID 06-160-1400.000              | -00-00 22 DEL MEADE SUBDIV.<br>BLOCK G<br>0000.00A | RES USE CODE 500            | 270         | 00            | 270               |         |               |         |                     |              |      |
| ROGERS, GREGORY L. & LILLIAN J<br>RT. 4 BOX 207<br>SOUTH POINT, OHIO 45680<br>VOL 509 PG 309<br>PARCEL-ID 06-160-1500.000 | -00-00 23 DEL MEADE SUBDIV.<br>BLOCK G<br>0000.00A | RES USE CODE 545            | 270         | 320           | 590               |         |               |         |                     |              |      |
| ROGERS, GREGORY L. & LILLIAN J<br>RT. 4 BOX 207<br>SOUTH POINT, OHIO 45680<br>VOL 509 PG 309<br>PARCEL-ID 06-160-1600.000 | -00-00 24 DEL MEADE SUBDIV.<br>BLOCK G<br>0000.00A | RES USE CODE 500            | 210         | 00            | 210               |         |               |         |                     |              |      |
| SUPERAMERICA GROUP INC.<br>P.O. BOX 14000<br>LEXINGTON KENTUCKY 40512<br>VOL 552 PG 338<br>PARCEL-ID 06-160-1800.000      | 1 DEL MEADE S.D. BLK H & VAC A<br>LLEY 54'X10'     | COM USE CODE 400            | 7,980       | 00            | 7,980             |         |               |         |                     |              |      |







TAX RATE 36.50  
A/R RED FACTOR 02.2860  
OTH RED FACTOR 04.1556

LAWRENCE  
TAX DISTRICT

GENERAL TAX LIST AND DUPLICATE OF REAL AND PUBLIC UTILITY PROPERTY  
COUNTY REAL ESTATE TAXES AND SPECIAL ASSESSMENTS  
06-FAYETTE TWP-DELTA S.D.

12/27/93

TAX YEAR 1993  
INTEREST RATE  
PAGE NO 997

| OWNER'S NAME<br>MAILING ADDRESS  | DESCRIPTION   |                  |             | TAXES CHARGED | DECEMBER<br>TAXES | PENALTY | JUNE<br>TAXES | PENALTY | TOTAL<br>DELINQUENT | C.D.<br>DATE | MEMO |
|--|---|------------------|-------------|---------------|-------------------|---------|---------------|---------|---------------------|--------------|------|
|  | LAND  | IMPROVEMENTS     | TOTAL VALUE |               |                   |         |               |         |                     |              |      |
| VOL 519 PG 517<br>PARCEL-ID 06-162-0100.000  | 200   | 5,630            | 5,830       |               |                   |         |               |         |                     |              |      |
| WILLIAMS, E. L.<br>PROCTORVILLE, OHIO<br>VOL 291 PG 680<br>PARCEL-ID 06-162-0200.000   | -00-00 3 DEL MEADE SUBDIV.<br>BLOCK I N PT.<br>A 0000.00A   | USE CODE 610     | 110         | 00            | 110               |         |               |         |                     |              |      |
| LEGG, FRANK L. JR.<br>RT 2 BOX 35 C<br>PROCTORVILLE, OHIO 45669<br>VOL 519 PG 517<br>PARCEL-ID 06-162-0300.000                     | -00-00 4 DEL MEADE SUBDIV.<br>BLOCK I S PT.<br>0000.00A     | RES USE CODE 500 | 160         | 00            | 160               |         |               |         |                     |              |      |
| WILLIAMS, E. L.<br>PROCTORVILLE, OHIO<br>VOL 291 PG 680<br>PARCEL-ID 06-162-0400.000   | -00-00 4 DEL MEADE SUBDIV.<br>BLOCK I N PT.<br>A 0000.00A   | USE CODE 610     | 110         | 00            | 110               |         |               |         |                     |              |      |
| COLEMAN, THELMA ET AL<br>RT. 4 BOX 206<br>SOUTH POINT, OHIO 45680<br>VOL 421 PG 221<br>PARCEL-ID 06-162-0500.000                   | -00-00 5,6,7 DEL MEADE SUB.<br>BLOCK I S PTS.<br>0000.00A   | RES USE CODE 500 | 560         | 00            | 560               |         |               |         |                     |              |      |
| COLEMAN, THELMA ET AL<br>RT. 4 BOX 206<br>SOUTH POINT, OHIO<br>VOL 421 PG 221<br>PARCEL-ID 06-162-0600.000                         | -00-00 5,6,7 DEL MEADE SUB.<br>BLOCK I N PTS.<br>A 0000.00A | USE CODE 610     | 110         | 00            | 110               |         |               |         |                     |              |      |
| TERRY, MARGARET ANN & JAMES W.<br>III<br>RT. 2 BOX 214-C<br>SOUTH POINT, OHIO 45680<br>VOL 543 PG 162<br>PARCEL-ID 06-162-0700.000 | -00-00 8 DEL MEADE SUBDIV.<br>BLOCK I<br>0000.00A           | RES USE CODE 545 | 270         | 00            | 270               |         |               |         |                     |              |      |
| HOWARD, RALPH D.<br>1850 BUFFINTON AVE.<br>HUNTINGTON, W. VA.<br>VOL VOL 256 PG 367<br>PARCEL-ID 06-162-0800.000                   | -00-00 9 DEL MEADE SUBDIV.<br>BLOCK I WHOLE<br>A 0000.00A   | USE CODE 610     | 110         | 00            | 110               |         |               |         |                     |              |      |
| ADKINS, RALPH & HELEN<br>CHESAPEAKE, OHIO 45619<br>VOL 256 PG 653<br>PARCEL-ID 06-162-0900.000                                     | -00-00 10,11 DEL MEADE SUB.<br>BLOCK I WHOLE<br>A 0000.00A  | USE CODE 610     | 110         | 00            | 110               |         |               |         |                     |              |      |
| ADKINS, GLENN  | -00-00 12,13 DEL MEADE SUB.                                 |                  |             |               |                   |         |               |         |                     |              |      |

TAX RATE 36.50  
A/R RED FACTOR 02.2860  
OTH RED FACTOR 04.1556

LAWRENCE  
TAX DISTRICT

GENERAL TAX LIST AND DUPLICATE OF REAL AND PUBLIC UTILITY PROPERTY  
COUNTY REAL ESTATE TAXES AND SPECIAL ASSESSMENTS  
06-FAYETTE TWP-DELTA S.D.

12/27/93

TAX YEAR 1993  
INTEREST RATE  
PAGE NO 998

| OWNER'S NAME<br>MAILING ADDRESS  | DESCRIPTION  |                  |             | TAXES CHARGED | DECEMBER<br>TAXES | PENALTY | JUNE<br>TAXES | PENALTY | TOTAL<br>DELINQUENT | C.D.<br>DATE | MEMO             |
|--|--|------------------|-------------|---------------|-------------------|---------|---------------|---------|---------------------|--------------|------------------|
|  | LAND   | IMPROVEMENTS     | TOTAL VALUE |               |                   |         |               |         |                     |              |                  |
| RT. 2 BOX 420 A<br>SOUTH POINT, OHIO 45680-000A<br>VOL 259 PG 663<br>PARCEL-ID 06-162-1000.000   | BLOCK I WHOLE<br>A 0000.00A                                | USE CODE 610     | 110         | 00            | 110               |         |               |         |                     |              |                  |
| ADKINS, GLENN & THELMA<br>RT. 2 BOX 422<br>SOUTH POINT, OHIO 45680-000A<br>VOL 259 PG 663<br>PARCEL-ID 06-162-1100.000                                       | -00-00 14,15 DEL MEADE SUB.<br>BLOCK I WHOLE<br>A 0000.00A | USE CODE 610     | 110         | 00            | 110               |         |               |         |                     |              |                  |
| HOBSON, MOSES<br>SOUTH POINT, OHIO<br>VOL 249 PG 398<br>PARCEL-ID 06-162-1200.000  | -00-00 16 DEL MEADE SUBDIV.<br>BLOCK I WHOLE<br>A 0000.00A | USE CODE 610     | 110         | 00            | 110               |         |               |         |                     |              |                  |
| TRAMMELL, LUCY & EUGENE<br>1430 BLVD AVENUE<br>HUNTINGTON W. VA. 25701<br>VOL 544 PG 397<br>PARCEL-ID 06-162-1400.000  | -00-00 1 DEL MEADE SUBDIV.<br>BLOCK J<br>0000.00A          | RES USE CODE 500 | 210         | 00            | 210               |         |               |         |                     |              |                  |
| TRIUMPH OF CH KINGDOM OF GOD<br>C/O LILLIAN TRIPLETT<br>821 19TH STREET<br>HUNTINGTON, WEST VIRGINIA<br>25703<br>VOL 372 PG 355<br>PARCEL-ID 06-162-1500.000 | -00-00 2 DEL MEADE SUBDIV.<br>BLOCK J<br>0000.00A          | RES USE CODE 500 | 210         | 00            | 210               |         |               |         |                     |              |                  |
| TRIUMPH OF CH KINGDOM OF GOD<br>RT 4<br>SOUTH POINT, OHIO<br>VOL 372 PG 355<br>PARCEL-ID 06-162-1600.000   | -00-00 3 DEL MEADE SUBDIV.<br>BLOCK J<br>0000.00A          | USE CODE 685     | 1,960       | 1,750         | 3,710             |         |               |         |                     |              |                  |
| MANN, HENRY<br>R 4 BOX 213 B<br>SOUTH POINT, OHIO 45680<br>VOL 513 PG 497<br>PARCEL-ID 06-162-1700.000   | -00-00 4 DEL MEADE SUBDIV.<br>BLOCK J<br>0000.00A          | RES USE CODE 510 | 270         | 6,040         | 6,310             |         |               |         |                     |              |                  |
| MANN, HENRY<br>R 4 BOX 213 B<br>SOUTH POINT, OHIO 45680<br>VOL 513 PG 497<br>PARCEL-ID 06-162-1800.000   | -00-00 5 DEL MEADE SUBDIV.<br>BLOCK J<br>/ 0000.00A        | RES USE CODE 500 | 140         | 00            | 140               |         |               |         |                     |              |                  |
| STEWART, ROBERT R. & THELMA A.<br>C/O THELMA STEWART<br>RT. 4 BOX 213C<br>SOUTH POINT, OHIO 45680-0000<br>VOL 456 PG 606                                     | -00-00 5 DEL MEADE SUBDIV.<br>BLOCK J<br>/ 0000.00A        | RES USE CODE 510 | 140         | 12,890        | 13,030            |         |               |         |                     |              | Thelma Burcham - |



| OWNER'S NAME<br>MAILING ADDRESS  | DESCRIPTION  |              |             | TAXES CHARGED | DECEMBER<br>TAXES | PENALTY | JUNE<br>TAXES | PENALTY | TOTAL<br>DELINQUENT | C.D.<br>DATE | MEMO |
|--|--|--------------|-------------|---------------|-------------------|---------|---------------|---------|---------------------|--------------|------|
|  | LAND   | IMPROVEMENTS | TOTAL VALUE |               |                   |         |               |         |                     |              |      |
| PARCEL-ID 06-163-0100.000  | HOMESITE VALUE LISTED BELOW<br>140 6,580 6,720             |              |             |               |                   |         |               |         |                     |              |      |
| STEWART, ROBERT R. & THELMA A.<br>C/O THELMA STEWART<br>RT. 4 BOX 213C<br>SOUTH POINT, OHIO 45680-0000<br>VOL 456 PG 606 | -00-00 6 DEL MEADE SUBDIV.<br>BLOCK J<br>0000.00A          | RES USE CODE | 500         |               |                   |         |               |         |                     |              |      |
| PARCEL-ID 06-163-0200.000  | 270  | 00           | 270         |               |                   |         |               |         |                     |              |      |
| COLEMAN, THELMA ET AL<br>RT. 4 BOX 206<br>SOUTH POINT, OHIO<br>VOL 421 PG 221  | -00-00 7 DEL MEADE SUBDIV.<br>BLOCK J<br>0000.00A          | RES USE CODE | 545         |               |                   |         |               |         |                     |              |      |
| PARCEL-ID 06-163-0300.000  | 270  | 420          | 690         |               |                   |         |               |         |                     |              |      |
| COLEMAN, THELMA ET AL<br>RT. 4 BOX 206<br>SOUTH POINT, OHIO<br>VOL 421 PG 221  | -00-00 8 DEL MEADE SUBDIV.<br>BLOCK J<br>0000.00A          | RES USE CODE | 500         |               |                   |         |               |         |                     |              |      |
| PARCEL-ID 06-163-0400.000  | 210  | 00           | 210         |               |                   |         |               |         |                     |              |      |
| COLEMAN, THELMA ET AL<br>RT. 4 BOX 206<br>SOUTH POINT, OHIO 45680<br>VOL 421 PG 221                                      | -00-00 9 DEL MEADE SUBDIV.<br>BLOCK J<br>0000.00A          | RES USE CODE | 500         |               |                   |         |               |         |                     |              |      |
| PARCEL-ID 06-163-0500.000  | 210  | 00           | 210         |               |                   |         |               |         |                     |              |      |
| CONWELL, JESSE E. & LORETTA M.<br>RT. 4 BOX 221<br>SOUTH POINT, OHIO 45680<br>VOL 529 PG 568                             | -00-00 10 DEL MEADE SUBDIV.<br>BLOCK J<br>0000.00A         | RES USE CODE | 500         |               |                   |         |               |         |                     |              |      |
| PARCEL-ID 06-163-0600.000  | 210  | 00           | 210         |               |                   |         |               |         |                     |              |      |
| CONWELL, JESSE & LORETTA<br>R. 4 BOX 221<br>SOUTH POINT, OHIO 45680-000<br>VOL 442 PG 45                                 | -00-00 11 DEL MEADE SUBDIV.<br>BLOCK J<br>0000.00A         | RES USE CODE | 500         |               |                   |         |               |         |                     |              |      |
| PARCEL-ID 06-163-0700.000  | 210  | 00           | 210         |               |                   |         |               |         |                     |              |      |
| CONWELL, JESSE & LORETTA<br>R. 4 BOX 221<br>SOUTH POINT, OHIO 45680-000<br>VOL 442 PG 45                                 | -00-00 12 DEL MEADE SUBDIV.<br>BLOCK J PT. 40'<br>0000.00A | RES USE CODE | 500         |               |                   |         |               |         |                     |              |      |
| PARCEL-ID 06-163-0800.000  | 210  | 00           | 210         |               |                   |         |               |         |                     |              |      |
| CONWELL, JESSE B. & LORETTA<br>RT. 4, BOX 221<br>SOUTH POINT, OHIO 45680-000<br>VOL 472 PG 810                           | -00-00 12 DEL MEADE SUBDIV.<br>BLOCK J PT. 9.8<br>0000.00A | RES USE CODE | 500         |               |                   |         |               |         |                     |              |      |
| PARCEL-ID 06-163-0900.000  | 50   | 00           | 50          |               |                   |         |               |         |                     |              |      |
| ANDERSON, MARGARET ANN<br>RT. 4 BOX 214A<br>SOUTH POINT, OHIO 45680  | -00-00 13 DEL MEADE SUBDIV.<br>BLOCK J S PT.<br>0000.00A   | RES USE CODE | 510         |               |                   |         |               |         |                     |              |      |

[illegible]



| OWNER'S NAME<br>MAILING ADDRESS  |              | DESCRIPTION  |       |       | TAXES CHARGED | DECEMBER<br>TAXES | PENALTY | JUNE<br>TAXES | PENALTY | TOTAL<br>DELINQUENT | C.D.<br>DATE | MEMO |
|--|--------------|--|-------|-------|---------------|-------------------|---------|---------------|---------|---------------------|--------------|------|
| LAND   | IMPROVEMENTS | TOTAL VALUE  |       |       |               |                   |         |               |         |                     |              |      |
| PARCEL-ID 06-163-1600.000  |              | 110  | 00    | 110   |               |                   |         |               |         |                     |              |      |
| REDMAN, MARY MAGDALYN<br>RT. 4 BOX 214<br>SOUTH POINT, OHIO 45680<br>VOL 493 PG 772                    |              | -00-00 17 DEL MEADE SUBDIV.<br>BLOCK J S PT.<br>0000.00A RES USE CODE              |       | 500   |               |                   |         |               |         |                     |              |      |
| PARCEL-ID 06-163-1700.000  |              | 140  | 00    | 140   |               |                   |         |               |         |                     |              |      |
| REDMAN, MARY MAGDALYN<br>RT. 4 BOX 214<br>SOUTH POINT, OHIO<br>VOL 373 PG 368                          |              | -00-00 18 DEL MEADE SUBDIV.<br>BLOCK J S PT.<br>0000.00A RES USE CODE              |       | 510   |               |                   |         |               |         |                     |              |      |
| PARCEL-ID 06-163-1800.000  |              | 180  | 6,840 | 7,020 |               |                   |         |               |         |                     |              |      |
|  |              | HOMESITE VALUE LISTED BELOW  |       |       |               |                   |         |               |         |                     |              |      |
|  |              | 180  | 6,840 | 7,020 |               |                   |         |               |         |                     |              |      |
| BURCHETT, RONNIE<br>C/O WRIGHT, LEONARD R.<br>456 MC CAIG ROAD<br>LINCOLN, AL 35096<br>VOL 546 PG 71   |              | -00-00 19,20 DEL MEADE SUB.<br>21,22 BLOCK J S PTS.<br>0000.00A RES USE CODE       |       | 500   |               |                   |         |               |         |                     |              |      |
| PARCEL-ID 06-164-0100.000  |              | 1,410  | 00    | 1,410 |               |                   |         |               |         |                     |              |      |
| BURCHETT, RONNIE<br>C/O WRIGHT, LEONARD. R.<br>1824 HULIN ST.<br>ROCKFORD, ILL. 61102<br>VOL 546 PG 71 |              | -00-00 19,20 DEL MEADE SUB.<br>21,22 BLOCK J N PTS. ST.HY.E<br>A 0000.00A USE CODE |       | 610   |               |                   |         |               |         |                     |              |      |
| PARCEL-ID 06-164-0200.000  |              | 110  | 00    | 110   |               |                   |         |               |         |                     |              |      |
| CHINN, ROSCOE<br>BOX 9133<br>HUNTINGTON, W. VA.<br>VOL 129 PG 257                                      |              | -00-00 23,24 DEL MEADE SUB.<br>BLOCK J S PTS.<br>0000.00A RES USE CODE             |       | 500   |               |                   |         |               |         |                     |              |      |
| PARCEL-ID 06-164-0300.000  |              | 270  | 00    | 270   |               |                   |         |               |         |                     |              |      |
| CHINN, ROSCOE<br>BOX 9133<br>HUNTINGTON, W. VA.<br>VOL 215 PG 367                                      |              | -00-00 23,24 DEL MEADE SUB.<br>BLOCK J N PTS. ST.HY.E<br>A 0000.00A USE CODE       |       | 610   |               |                   |         |               |         |                     |              |      |
| PARCEL-ID 06-164-0400.000  |              | 110  | 00    | 110   |               |                   |         |               |         |                     |              |      |
| COLEMAN, WILLIE & THELMA<br>RT. 4, BOX 209<br>SOUTH POINT, OHIO 45680<br>VOL 215 PG 269-271            |              | -00-00 1,2,3 DEL MEADE SUB.<br>BLOCK K N PTS.<br>0000.00A RES USE CODE             |       | 500   |               |                   |         |               |         |                     |              |      |
| PARCEL-ID 06-164-0600.000  |              | 420  | 00    | 420   |               |                   |         |               |         |                     |              |      |
| COLEMAN, THELMA ET AL<br>RT. 4 BOX 206<br>SOUTH POINT, OHIO<br>VOL 421 PG 221                          |              | -00-00 1,2,3 DEL MEADE SUB.<br>BLOCK K S PTS. ST.HY.E<br>A 0000.00A USE CODE       |       | 610   |               |                   |         |               |         |                     |              |      |
| PARCEL-ID 06-164-0700.000  |              | 110  | 00    | 110   |               |                   |         |               |         |                     |              |      |
| MAYES, HERMAN<br>SOUTH POINT, OHIO   |              | -00-00 4 DEL MEADE SUBDIV.<br>BLOCK K N PT.  |       |       |               |                   |         |               |         |                     |              |      |

[illegible]



TAX RATE 36.50  
A/R RED FACTOR 02.2860  
OTH RED FACTOR 04.1556

LAWRENCE  
TAX DISTRICT

GENERAL TAX LIST AND DUPLICATE OF REAL AND PUBLIC UTILITY PROPERTY  
COUNTY REAL ESTATE TAXES AND SPECIAL ASSESSMENTS  
06-FAYETTE TWP-DELTA S.D.

TAX YEAR 1993  
INTEREST RATE  
PAGE NO 1003  
12/27/93

| OWNER'S NAME<br>MAILING ADDRESS   | DESCRIPTION   |                         |             | TAXES CHARGED | DECEMBER<br>TAXES | PENALTY | JUNE<br>TAXES | PENALTY | TOTAL<br>DELINQUENT | C.D.<br>DATE | MEMO |
|---|---|-------------------------|-------------|---------------|-------------------|---------|---------------|---------|---------------------|--------------|------|
|   | LAND  | IMPROVEMENTS            | TOTAL VALUE |               |                   |         |               |         |                     |              |      |
| SOUTH POINT, OHIO<br>VOL 248 PG 554<br>PARCEL-ID 06-164-1700.000  | BLOCK K WHOLE<br>A 0000.00A   | ST.HY.E<br>USE CODE 610 | 110         | 00            | 110               |         |               |         |                     |              |      |
| PYLES, RICHARD LEE<br>SOUTH POINT, OHIO<br>PARCEL-ID 06-164-1800.000  | -00-00 17,18 DEL MEADE SUB.<br>BLOCK J N PTS.<br>A 0000.00A                 | ST.HY.E<br>USE CODE 610 | 110         | 00            | 110               |         |               |         |                     |              |      |
| ISAACS, GOLDIE G.<br>106 11TH AVE.<br>HUNTINGTON, W. VA.<br>VOL 248 PG 383<br>PARCEL-ID 06-165-0100.000   | -00-00 11,12 DEL MEADE SUB.<br>BLOCK K WHOLE<br>A 0000.00A                  | ST.HY.E<br>USE CODE 610 | 110         | 00            | 110               |         |               |         |                     |              |      |
| TORRENCE ENERGY SYSTEMS, INC.<br>076<br>C/O ANDERSON LAYMAN COMPANY<br>INVESTMENT COMM. REAL EST<br>BOX 4053<br>NEWARK, OHIO 43055<br>VOL 509 PG 579,591<br>PARCEL-ID 06-165-0300.000 | -00-00 1,2 DEL MEADE HEIGHTS<br>BLOCK L WHOLE N PT.<br>0000.00A             | RES USE CODE 500        | 980         | 00            | 980               |         |               |         |                     |              |      |
| RILEY, MILDRED C.<br>603 S. 4TH ST.<br>IRONTON, OHIO<br>VOL 266 PG 134<br>PARCEL-ID 06-165-0400.000   | -00-00 DEL MEADE HEIGHTS BLOCK<br>L S PT ST HY EASE NO 47LA<br>USE CODE 610 |                         | 110         | 00            | 110               |         |               |         |                     |              |      |
| ADKINS, THELMA<br>RT. 2 BOX 422<br>SOUTH POINT, OHIO 45680-000<br>VOL 568 PG 613<br>PARCEL-ID 06-165-0500.000   | -00-00 3 DEL MEADE HEIGHTS<br>BLOCK L N PT.<br>0000.00A                     | RES USE CODE 500        | 470         | 00            | 470               |         |               |         |                     |              |      |
| ADKINS, GLENN<br>RT. 2 BOX 420 A<br>SOUTH POINT, OHIO 45680-000A<br>VOL 246 PG 280<br>PARCEL-ID 06-165-0600.000   | -00-00 3 DEL MEADE HEIGHTS<br>BLOCK L S PT.<br>A 0000.00A                   | ST.HY.E<br>USE CODE 610 | 110         | 00            | 110               |         |               |         |                     |              |      |
| PLYBON, W. F.<br>VOL 138 PG 483<br>PARCEL-ID 06-165-0700.000  | -00-00 4,5 DEL MEADE HEIGHTS<br>BLOCK L N PTS.<br>0000.00A                  | RES USE CODE 500        | 310         | 00            | 310               |         |               |         |                     |              |      |
| PLYBON, W. F.<br>VOL 226 PG 221<br>PARCEL-ID 06-165-0800.000  | -00-00 4,5 DEL MEADE HEIGHTS<br>BLOCK L S PTS.<br>A 0000.00A                | ST.HY.E<br>USE CODE 610 | 110         | 00            | 110               |         |               |         |                     |              |      |

TAX RATE 36.50  
A/R RED FACTOR 02.2860  
OTH RED FACTOR 04.1556

LAWRENCE  
TAX DISTRICT

GENERAL TAX LIST AND DUPLICATE OF REAL AND PUBLIC UTILITY PROPERTY  
COUNTY REAL ESTATE TAXES AND SPECIAL ASSESSMENTS  
06-FAYETTE TWP-DELTA S.D.

TAX YEAR 1993  
INTEREST RATE  
PAGE NO 1004  
12/27/93

| OWNER'S NAME<br>MAILING ADDRESS  | DESCRIPTION  |                  |             | TAXES CHARGED | DECEMBER<br>TAXES | PENALTY | JUNE<br>TAXES | PENALTY | TOTAL<br>DELINQUENT | C.D.<br>DATE | MEMO |
|--|--|------------------|-------------|---------------|-------------------|---------|---------------|---------|---------------------|--------------|------|
|  | LAND   | IMPROVEMENTS     | TOTAL VALUE |               |                   |         |               |         |                     |              |      |
| VILLAGE OF SOUTH POINT, OHIO<br>SOUTH POINT, OHIO 45680-000<br>VOL 347 PG 458<br>PARCEL-ID 06-165-1000.000   | -00-00 1,2 DEL MEADE HEIGHTS<br>BLOCK M<br>0000.00A  | USE CODE 640     | 110         | 00            | 110               |         |               |         |                     |              |      |
| GERLACH, JULIA<br>C/O GEORGE W. GERBACH<br>905 28TH ST. S.E.<br>CLEVELAND, TENN.<br>VOL 149 PG 128<br>PARCEL-ID 06-165-1100.000  | -00-00 3 DEL MEADE HEIGHTS<br>BLOCK M<br>0000.00A    | RES USE CODE 500 | 240         | 00            | 240               |         |               |         |                     |              |      |
| GREEN, ROSE LEE<br>12665 TERRA BELLA ST.<br>PACOIMA, CA. 91331-000<br>VOL 467 PG 280<br>PARCEL-ID 06-165-1200.000  | -00-00 4 DEL MEADE HEIGHTS<br>BLOCK M<br>0000.00A    | RES USE CODE 500 | 240         | 00            | 240               |         |               |         |                     |              |      |
| EARHART, WARREN<br>RT. 2 BOX 210<br>PEDRO, OHIO 45659<br>VOL 176 PG 211<br>PARCEL-ID 06-165-1300.000   | -00-00 5 DEL MEADE HEIGHTS<br>BLOCK M<br>0000.00A    | RES USE CODE 500 | 240         | 00            | 240               |         |               |         |                     |              |      |
| TORRENCE ENERGY SYSTEMS, INC.<br>076<br>C/O ANDERSON LAYMAN COMPANY<br>INVESTMENT COMM. REAL EST<br>BOX 4053<br>NEWARK, OHIO 43055<br>VOL 509 PG 579, 591<br>PARCEL-ID 06-165-1400.000 | -00-00 6 DEL MEADE HEIGHTS<br>BLOCK M<br>0000.00A    | RES USE CODE 500 | 230         | 00            | 230               |         |               |         |                     |              |      |
| TORRENCE ENERGY SYSTEMS, INC.<br>076<br>C/O ANDERSON LAYMAN COMPANY<br>INVESTMENT COMM. REAL EST<br>BOX 4053<br>NEWARK, OHIO 43055<br>VOL 509 PG 579,591<br>PARCEL-ID 06-165-1500.000  | -00-00 7 DEL MEADE HEIGHTS<br>BLOCK M<br>0000.00A    | RES USE CODE 500 | 220         | 00            | 220               |         |               |         |                     |              |      |
| HARMON, LEONARD G.<br>C/O ETHEL TATE<br>VOL 153 PG 102<br>PARCEL-ID 06-165-1600.000  | -00-00 8 DEL MEADE HEIGHTS<br>BLOCK M<br>0000.00A    | RES USE CODE 500 | 210         | 00            | 210               |         |               |         |                     |              |      |
| TORRENCE ENERGY SYSTEMS, INC.<br>P.O. BOX 4053<br>NEWARK, OHIO 43058-405<br>VOL 509 PG 579, 591<br>PARCEL-ID 06-165-1700.000   | -00-00 9 DEL MEADE HEIGHTS<br>10 BLOCK M<br>0000.00A | RES USE CODE 500 | 310         | 00            | 310               |         |               |         |                     |              |      |



TAX RATE 36.50  
A/R RED FACTOR 02.2860  
OTH RED FACTOR 04.1556

LAWRENCE  
TAX DISTRICT

GENERAL TAX LIST AND DUPLICATE OF REAL AND PUBLIC UTILITY PROPERTY  
COUNTY REAL ESTATE TAXES AND SPECIAL ASSESSMENTS  
06-FAYETTE TWP-DELTA S.D.

TAX YEAR 1993  
INTEREST RATE  
PAGE NO 1005  
12/27/93

| OWNER'S NAME<br>MAILING ADDRESS  | DESCRIPTION  |              |             | TAXES CHARGED | DECEMBER<br>TAXES | PENALTY | JUNE<br>TAXES | PENALTY | TOTAL<br>DELINQUENT | C.D.<br>DATE | MEMO |
|--|--|--------------|-------------|---------------|-------------------|---------|---------------|---------|---------------------|--------------|------|
|  | LAND   | IMPROVEMENTS | TOTAL VALUE |               |                   |         |               |         |                     |              |      |
| TORRENCE ENERGY SYSTEMS, INC.<br>P.O. BOX 4053<br>NEWARK, OHIO 43058-4053<br>VOL 509 PG 579, 591<br>PARCEL-ID 06-165-1800.000  | -00-00 DEL MEADE HEIGHTS<br>BLOCK M 11-15 I<br>0000.00A RES USE CODE 500   | 650          | 00          | 650           |                   |         |               |         |                     |              |      |
| TORRENCE ENERGY SYSTEMS, INC.<br>076<br>C/O ANDERSON LAYMAN COMPANY<br>INVESTMENT COMM. REAL EST<br>BOX 4053<br>NEWARK, OHIO 43055<br>VOL 509 PG 579-591<br>PARCEL-ID 06-166-0100.000  | -00-00 16,17,18 DEL MEADE HG<br>BLOCK M<br>0000.00A RES USE CODE 500       | 610          | 00          | 610           |                   |         |               |         |                     |              |      |
| STEENBERGEN, J. H.<br>233 FOREST RD.<br>HUNTINGTON, W. VA.<br>PARCEL-ID 06-166-0200.000  | -00-00 19 DEL MEADE HEIGHTS<br>BLOCK M<br>0000.00A RES USE CODE 500        | 210          | 00          | 210           |                   |         |               |         |                     |              |      |
| TORRENCE ENERGY SYSTEMS, INC.<br>076<br>C/O ANDERSON LAYMAN COMPANY<br>INVESTMENT COMM. REAL EST<br>BOX 4053<br>NEWARK, OHIO 43055<br>VOL 509 PG 579, 591<br>PARCEL-ID 06-166-0300.000 | -00-00 20 DEL MEADE HEIGHTS<br>BLOCK M<br>0000.00A RES USE CODE 500        | 1,020        | 00          | 1,020         |                   |         |               |         |                     |              |      |
| TORRENCE ENERGY SYSTEMS, INC.<br>076<br>C/O ANDERSON LAYMAN COMPANY<br>INVESTMENT COMM. REAL EST<br>BOX 4053<br>NEWARK, OHIO 43055<br>VOL 509 PG 579, 591<br>PARCEL-ID 06-166-0400.000 | -00-00 21 DEL MEADE HEIGHTS<br>BLOCK M<br>0000.00A RES USE CODE 500        | 210          | 00          | 210           |                   |         |               |         |                     |              |      |
| DAVIS, NORMAN & ELLA<br>VOL 180 PG 7<br>PARCEL-ID 06-166-0500.000  | -00-00 22,23 DEL MEADE HGTS.<br>BLOCK M 24,25<br>0000.00A RES USE CODE 500 | 750          | 00          | 750           |                   |         |               |         |                     |              |      |
| WALLER, BETTY L.<br>1017 MCGOVNEY AVE.<br>IRONTON, OHIO 45638-000<br>VOL 410 PG 88<br>PARCEL-ID 06-166-0700.000  | -00-00 1,2 DEL MEADE HEIGHTS<br>4,5,6 BLOCK N<br>0000.00A RES USE CODE 500 | 710          | 00          | 710           |                   |         |               |         |                     |              |      |
| MALONE, DAVIS E.<br>202 PARK AVE<br>IRONTON, OHIO 45638-000<br>VOL 387 PG 581<br>PARCEL-ID 06-166-0800.000   | -00-00 3 DEL MEADE HEIGHTS<br>BLOCK N<br>0000.00A RES USE CODE 500         | 1,040        | 00          | 1,040         |                   |         |               |         |                     |              |      |

TAX RATE 36.50  
A/R RED FACTOR 02.2860  
OTH RED FACTOR 04.1556

LAWRENCE  
TAX DISTRICT

GENERAL TAX LIST AND DUPLICATE OF REAL AND PUBLIC UTILITY PROPERTY  
COUNTY REAL ESTATE TAXES AND SPECIAL ASSESSMENTS  
06-FAYETTE TWP-DELTA S.D.

TAX YEAR 1993  
INTEREST RATE  
PAGE NO 1006  
12/27/93

| OWNER'S NAME<br>MAILING ADDRESS  | DESCRIPTION   |              |             | TAXES CHARGED | DECEMBER<br>TAXES | PENALTY | JUNE<br>TAXES | PENALTY | TOTAL<br>DELINQUENT | C.D.<br>DATE | MEMO |
|--|---|--------------|-------------|---------------|-------------------|---------|---------------|---------|---------------------|--------------|------|
|  | LAND  | IMPROVEMENTS | TOTAL VALUE |               |                   |         |               |         |                     |              |      |
| MALONE, DAVIS E.<br>202 PARK AVE<br>IRONTON, OHIO 45638-000<br>VOL 387 PG 581<br>PARCEL-ID 06-166-0900.000                   | -00-00 7 DEL MEADE HEIGHTS<br>BLOCK N<br>0000.00A RES USE CODE 500                | 250          | 00          | 250           |                   |         |               |         |                     |              |      |
| HOLLEY, GEORGE HAYWARD & ELIZA<br>330 NORTH BLVD.<br>HUNTINGTON, W. VA. 25701<br>VOL 346 PG 117<br>PARCEL-ID 06-166-1000.000 | -00-00 8 DEL MEADE HEIGHTS<br>BLOCK N<br>0000.00A RES USE CODE 500                | 250          | 00          | 250           |                   |         |               |         |                     |              |      |
| COLLINS, ROBERT L.<br>15450 PLUMMER ST.<br>SEPULVEDA, CA. 91343<br>VOL 476 PG 515<br>PARCEL-ID 06-166-1100.000               | -00-00 9 DEL MEADE HEIGHTS<br>10,11,12 WHOLE N PTS.<br>0000.00A RES USE CODE 500  | 980          | 00          | 980           |                   |         |               |         |                     |              |      |
| COLLINS, ROBERT L.<br>2306 MARCUM TERRACE<br>HUNTINGTON, W. VA. 25705-000A<br>VOL 476 PG 515<br>PARCEL-ID 06-166-1200.000    | -00-00 10,11 DEL MEADE HGTS.<br>12 BLOCK N S PTS ST.HY.E<br>0000.00A USE CODE 610 | 110          | 00          | 110           |                   |         |               |         |                     |              |      |
| BLAIR, H. Z.<br>RT. 1<br>SOUTH POINT, OHIO<br>VOL 209 PG 33<br>PARCEL-ID 06-166-1400.000                                     | -00-00 1 DEL MEADE HEIGHTS<br>BLOCK 0<br>0000.00A RES USE CODE 500                | 210          | 00          | 210           |                   |         |               |         |                     |              |      |
| BLAIR, H. Z.<br>RT. 1<br>SOUTH POINT, OHIO<br>VOL 209 PG 33<br>PARCEL-ID 06-166-1500.000                                     | -00-00 2 DEL MEADE HEIGHTS<br>BLOCK 0<br>0000.00A RES USE CODE 500                | 210          | 00          | 210           |                   |         |               |         |                     |              |      |
| TILLIS, W. B.<br>1050 3RD AVE.<br>HUNTINGTON, W. VA.<br>VOL 185 PG 332<br>PARCEL-ID 06-166-1600.000                          | -00-00 3 DEL MEADE HEIGHTS<br>BLOCK 0<br>0000.00A RES USE CODE 500                | 210          | 00          | 210           |                   |         |               |         |                     |              |      |
| WALLACE, HARRY L. & BARBARA AN<br>3422 STORER AVE.<br>CLEVELAND 9, OHIO<br>VOL 240 PG 273<br>PARCEL-ID 06-166-1700.000       | -00-00 4 DEL MEADE HEIGHTS<br>BLOCK 0<br>0000.00A RES USE CODE 500                | 210          | 00          | 210           |                   |         |               |         |                     |              |      |
| WALLACE, HARRY L. & BARBARA AN<br>3422 STORER AVE.<br>CLEVELAND 9, OHIO<br>VOL 240 PG 273<br>PARCEL-ID 06-166-1800.000       | -00-00 5 DEL MEADE HEIGHTS<br>BLOCK 0<br>0000.00A RES USE CODE 500                | 210          | 00          | 210           |                   |         |               |         |                     |              |      |



TAX RATE 36.50  
A/R RED FACTOR 02.2860  
OTH RED FACTOR 04.1556

LAWRENCE  
TAX DISTRICT

GENERAL TAX LIST AND DUPLICATE OF REAL AND PUBLIC UTILITY PROPERTY  
COUNTY REAL ESTATE TAXES AND SPECIAL ASSESSMENTS  
06-FAYETTE TWP-DELTA S.D.

TAX YEAR 1993  
INTEREST RATE  
PAGE NO 1007  
12/27/93

| OWNER'S NAME<br>MAILING ADDRESS   | DESCRIPTION                            |                                   |                   | TAXES CHARGED | DECEMBER<br>TAXES | PENALTY | JUNE<br>TAXES | PENALTY | TOTAL<br>DELINQUENT | C.D.<br>DATE | MEMO |
|---|--|-----------------------------------|-------------------|---------------|-------------------|---------|---------------|---------|---------------------|--------------|------|
|   | LAND                                   | IMPROVEMENTS                      | TOTAL VALUE       |               |                   |         |               |         |                     |              |      |
| CAUDILL, ILEEN<br>RT. 2 BOX 356<br>PROCTORVILLE, OHIO 45669-000<br>VOL 449 PG 107<br>PARCEL-ID 06-167-0100.000  | -00-00 6<br>BLOCK 0<br>0000.00A        | DEL MEADE HEIGHTS<br>RES USE CODE | 500<br>210 00 210 |               |                   |         |               |         |                     |              |      |
| JARRELL, WILLIAM<br>1010 11TH. AVE.<br>HUNTINGTON, W. VA. 25704-000<br>VOL 200 PG 251<br>PARCEL-ID 06-167-0200.000  | -00-00 7<br>BLOCK 0<br>0000.00A        | DEL MEADE HEIGHTS<br>RES USE CODE | 500<br>210 00 210 |               |                   |         |               |         |                     |              |      |
| BUTCHER, W. J.<br>VOL 175 PG 589<br>PARCEL-ID 06-167-0300.000   | -00-00 8<br>BLOCK 0<br>0000.00A        | DEL MEADE HEIGHTS<br>RES USE CODE | 500<br>210 00 210 |               |                   |         |               |         |                     |              |      |
| ASBURY, KELLEY<br>P.O. BOX 415<br>CATLETTSBURG, KY.<br>VOL 388 PG 422<br>PARCEL-ID 06-167-0400.000  | -00-00 9<br>BLOCK 0<br>0000.00A        | DEL MEADE HEIGHTS<br>RES USE CODE | 500<br>210 00 210 |               |                   |         |               |         |                     |              |      |
| FULTZ, MARVIN CLARK &<br>MARILYNN J.<br>220 BEECH AVE.<br>OAK HILL, W.VA. 25901<br>VOL 448 PG 282<br>PARCEL-ID 06-167-0500.000  | -00-00 10<br>BLOCK 0<br>0000.00A       | DEL MEADE HEIGHTS<br>RES USE CODE | 500<br>210 00 210 |               |                   |         |               |         |                     |              |      |
| TORRENCE ENERGY SYSTEMS, INC.<br>076<br>C/O ANDERSON LAYMAN COMPANY<br>INVESTMENT COMM. REAL EST<br>BOX 4053<br>NEWARK, OHIO 43055<br>VOL 509 PG 579,591<br>PARCEL-ID 06-167-0600.000 | -00-00 11<br>BLOCK 0<br>0000.00A       | DEL MEADE HEIGHTS<br>RES USE CODE | 500<br>210 00 210 |               |                   |         |               |         |                     |              |      |
| TORRENCE ENERGY SYSTEMS, INC.<br>076<br>C/O ANDERSON LAYMAN COMPANY<br>INVESTMENT COMM. REAL EST<br>BOX 4053<br>NEWARK, OHIO 43055<br>VOL 509 PG 579,591<br>PARCEL-ID 06-167-0700.000 | -00-00 12<br>13 BLOCK 0 14<br>0000.00A | DEL MEADE HEIGHTS<br>RES USE CODE | 500<br>610 00 610 |               |                   |         |               |         |                     |              |      |
| JOHNSON, NAOMI R.<br>P.O. BOX 462<br>SOUTH POINT, OHIO 45680<br>VOL 500 PG 682<br>PARCEL-ID 06-167-0900.000   | -00-00 1<br>BLOCK P<br>0000.00A        | DEL MEADE HEIGHTS<br>RES USE CODE | 500<br>150 00 150 |               |                   |         |               |         |                     |              |      |
| JOHNSON, NAOMI R.   | -00-00 2<br>BLOCK P                    | DEL MEADE HEIGHTS<br>RES USE CODE | 500               |               |                   |         |               |         |                     |              |      |

TAX RATE 36.50  
A/R RED FACTOR 02.2860  
OTH RED FACTOR 04.1556

LAWRENCE  
TAX DISTRICT

GENERAL TAX LIST AND DUPLICATE OF REAL AND PUBLIC UTILITY PROPERTY  
COUNTY REAL ESTATE TAXES AND SPECIAL ASSESSMENTS  
06-FAYETTE TWP-DELTA S.D.

TAX YEAR 1993  
INTEREST RATE  
PAGE NO 1008  
12/27/93

| OWNER'S NAME<br>MAILING ADDRESS   | DESCRIPTION                            |                                   |                   | TAXES CHARGED | DECEMBER<br>TAXES | PENALTY | JUNE<br>TAXES | PENALTY | TOTAL<br>DELINQUENT | C.D.<br>DATE | MEMO |
|---|--|-----------------------------------|-------------------|---------------|-------------------|---------|---------------|---------|---------------------|--------------|------|
|   | LAND                                   | IMPROVEMENTS                      | TOTAL VALUE       |               |                   |         |               |         |                     |              |      |
| P.O. BOX 462<br>SOUTH POINT, OHIO 45680<br>VOL 500 PG 682<br>PARCEL-ID 06-167-1000.000  | BLOCK P<br>0000.00A                    | RES USE CODE                      | 500<br>210 00 210 |               |                   |         |               |         |                     |              |      |
| NICHOLS, MARGARET WATTS<br>1807 WASHINGTON BLVD.<br>HUNTINGTON, W. VA. 25701<br>VOL 277 PG 395<br>PARCEL-ID 06-167-1100.000   | -00-00 3<br>BLOCK P<br>0000.00A        | DEL MEADE HEIGHTS<br>RES USE CODE | 500<br>210 00 210 |               |                   |         |               |         |                     |              |      |
| TORRENCE ENERGY SYSTEMS, INC.<br>076<br>C/O ANDERSON LAYMAN COMPANY<br>INVESTMENT COMM. REAL EST<br>BOX 4053<br>NEWARK, OHIO 43055<br>VOL 509 PG 579,591<br>PARCEL-ID 06-167-1200.000 | -00-00 4<br>5 BLOCK P<br>0000.00A      | DEL MEADE HEIGHTS<br>RES USE CODE | 500<br>410 00 410 |               |                   |         |               |         |                     |              |      |
| TORRENCE ENRGY SYSTEMS, INC.<br>076<br>C/O ANDERSON LAYMAN COMPANY<br>INVESTMENT COMM. REAL EST<br>BOX 4053<br>NEWARK, OHIO 43055<br>VOL 509 PG 579,591<br>PARCEL-ID 06-167-1300.000  | -00-00 6<br>7 BLOCK P<br>0000.00A      | DEL MEADE HEIGHTS<br>RES USE CODE | 500<br>410 00 410 |               |                   |         |               |         |                     |              |      |
| TOLER, W. B.<br>3262 RT. 60<br>HUNTINGTON, W. VA.<br>VOL 214 PG 188<br>PARCEL-ID 06-167-1400.000  | -00-00 8<br>BLOCK P<br>0000.00A        | DEL MEADE HEIGHTS<br>RES USE CODE | 500<br>210 00 210 |               |                   |         |               |         |                     |              |      |
| UNSTEAD, J. V.<br>C/O NELLIE ROACH<br>511 2ND ST. EAST APT. 3<br>HUNTINGTON, W. VA. 25701-0000<br>VOL 127 PG 305<br>PARCEL-ID 06-167-1500.000   | -00-00 9<br>BLOCK P<br>0000.00A        | DEL MEADE HEIGHTS<br>RES USE CODE | 500<br>210 00 210 |               |                   |         |               |         |                     |              |      |
| TORRENCE ENERGY SYSTEMS, INC.<br>P.O. BOX 4053<br>NEWARK, OHIO 43058-405<br>VOL 509 PG 579,591<br>PARCEL-ID 06-167-1600.000   | -00-00 10<br>11 BLOCK P 12<br>0000.00A | DEL MEADE HEIGHTS<br>RES USE CODE | 500<br>610 00 610 |               |                   |         |               |         |                     |              |      |
| TORRENCE ENERGY SYSTEMS, INC.<br>076<br>C/O ANDERSON LAYMAN COMPANY<br>INVESTMENT COMM. REAL EST<br>BOX 4053<br>NEWARK, OHIO 43055<br>VOL 509 PG 579,591<br>PARCEL-ID 06-167-1700.000 | -00-00 13<br>14 BLOCK P<br>0000.00A    | DEL MEADE HEIGHTS<br>RES USE CODE | 500<br>410 00 410 |               |                   |         |               |         |                     |              |      |
| TORRENCE ENERGY SYSTEMS, INC.   | -00-00 15<br>BLOCK P                   | DEL MEADE HEIGHTS<br>RES USE CODE | 500               |               |                   |         |               |         |                     |              |      |



TAX RATE 36.50  
A/R RED FACTOR 02.2860  
OTH RED FACTOR 04.1556

LAWRENCE  
TAX DISTRICT

GENERAL TAX LIST AND DUPLICATE OF REAL AND PUBLIC UTILITY PROPERTY  
COUNTY REAL ESTATE TAXES AND SPECIAL ASSESSMENTS  
06-FAYETTE TWP-DELTA S.D.

12/27/93  
TAX YEAR 1993  
INTEREST RATE  
PAGE NO 1009

| OWNER'S NAME<br>MAILING ADDRESS   | DESCRIPTION   |              |             | TAXES CHARGED | DECEMBER<br>TAXES | PENALTY | JUNE<br>TAXES | PENALTY | TOTAL<br>DELINQUENT | C.D.<br>DATE | MEMO |
|---|---|--------------|-------------|---------------|-------------------|---------|---------------|---------|---------------------|--------------|------|
|   | LAND  | IMPROVEMENTS | TOTAL VALUE |               |                   |         |               |         |                     |              |      |
| 076<br>C/O ANDERSON LAYMAN COMPANY<br>INVESTMENT COMM. REAL EST<br>BOX 4053<br>NEWARK, OHIO 43055<br>VOL 509 PG 579,591<br>PARCEL-ID 06-167-1800.000                                  | BLOCK P<br>0000.00A                                   | RES USE CODE | 500         |               |                   |         |               |         |                     |              |      |
|   | 210   | 00           | 210         |               |                   |         |               |         |                     |              |      |
| TORRENCE ENERGY SYSTEMS, INC.<br>P.O. BOX 4053<br>NEWARK, OHIO 43058-405<br>VOL 509 PG 579,591<br>PARCEL-ID 06-168-0100.000   | -00-00 16 DEL MEADE HEIGHTS<br>BLOCK P<br>0000.00A    | RES USE CODE | 500         |               |                   |         |               |         |                     |              |      |
|   | 210   | 00           | 210         |               |                   |         |               |         |                     |              |      |
| TORRENCE ENERGY SYSTEMS, INC.<br>076<br>C/O ANDERSON LAYMAN COMPANY<br>INVESTMENT COMM. REAL EST<br>BOX 4053<br>NEWARK, OHIO 43055<br>VOL 509 PG 579,591<br>PARCEL-ID 06-168-0200.000 | -00-00 17 DEL MEADE HEIGHTS<br>BLOCK P<br>0000.00A    | RES USE CODE | 500         |               |                   |         |               |         |                     |              |      |
|   | 210   | 00           | 210         |               |                   |         |               |         |                     |              |      |
| TORRENCE ENERGY SYSTEMS, INC.<br>076<br>C/O ANDERSON LAYMAN COMPANY<br>INVESTMENT COMM. REAL EST<br>BOX 4053<br>NEWARK, OHIO 43055<br>VOL 509 PG 579,591<br>PARCEL-ID 06-168-0300.000 | -00-00 18 DEL MEADE HEIGHTS<br>BLOCK P<br>0000.00A    | RES USE CODE | 500         |               |                   |         |               |         |                     |              |      |
|   | 210   | 00           | 210         |               |                   |         |               |         |                     |              |      |
| TORRENCE ENERGY SYSTEMS, INC.<br>076<br>C/O ANDERSON LAYMAN COMPANY<br>INVESTMENT COMM. REAL EST<br>BOX 4053<br>NEWARK, OHIO 43055<br>VOL 509 PG 579,591<br>PARCEL-ID 06-168-0400.000 | -00-00 19 DEL MEADE HEIGHTS<br>BLOCK P<br>0000.00A    | RES USE CODE | 500         |               |                   |         |               |         |                     |              |      |
|   | 210   | 00           | 210         |               |                   |         |               |         |                     |              |      |
| TORRENCE ENERGY SYSTEMS, INC.<br>076<br>C/O ANDERSON LAYMAN COMPANY<br>INVESTMENT COMM. REAL EST<br>BOX 4053<br>NEWARK, OHIO 43055<br>VOL 509 PG 579,591<br>PARCEL-ID 06-168-0500.000 | -00-00 20 DEL MEADE HEIGHTS<br>BLOCK P<br>0000.00A    | RES USE CODE | 500         |               |                   |         |               |         |                     |              |      |
|   | 210   | 00           | 210         |               |                   |         |               |         |                     |              |      |
| TORRENCE ENERGY SYSTEMS, INC.<br>P.O. BOX 4053<br>NEWARK, OHIO 43058-405<br>VOL 509 PG 579,591<br>PARCEL-ID 06-168-0600.000   | -00-00 21 DEL MEADE HEIGHTS<br>22 BLOCK P<br>0000.00A | RES USE CODE | 500         |               |                   |         |               |         |                     |              |      |
|   | 610   | 00           | 610         |               |                   |         |               |         |                     |              |      |
| ASBURY, KELLEY<br>P.O. BOX 415<br>CATLETTSBURG, KY. 41129-000<br>VOL 388 PG 422   | -00-00 24 DEL MEADE HEIGHTS<br>BLOCK P<br>0000.00A    | RES USE CODE | 500         |               |                   |         |               |         |                     |              |      |

TAX RATE 36.50  
A/R RED FACTOR 02.2860  
OTH RED FACTOR 04.1556

LAWRENCE  
TAX DISTRICT

GENERAL TAX LIST AND DUPLICATE OF REAL AND PUBLIC UTILITY PROPERTY  
COUNTY REAL ESTATE TAXES AND SPECIAL ASSESSMENTS  
06-FAYETTE TWP-DELTA S.D.

12/27/93  
TAX YEAR 1993  
INTEREST RATE  
PAGE NO 1010

| OWNER'S NAME<br>MAILING ADDRESS  | DESCRIPTION  |              |             | TAXES CHARGED | DECEMBER<br>TAXES | PENALTY | JUNE<br>TAXES | PENALTY | TOTAL<br>DELINQUENT | C.D.<br>DATE | MEMO   |
|--|--|--------------|-------------|---------------|-------------------|---------|---------------|---------|---------------------|--------------|--|
|  | LAND   | IMPROVEMENTS | TOTAL VALUE |               |                   |         |               |         |                     |              |  |
| PARCEL-ID 06-168-0700.000  | 210  | 00           | 210         |               |                   |         |               |         |                     |              |  |
| FULTZ, MARVIN CLARK &<br>MARILYNN G.<br>220 BEECH AVE.<br>OAK HILL, W.VA. 25901<br>VOL 448 PG 282<br>PARCEL-ID 06-168-0800.000 | -00-00 25 DEL MEADE HEIGHTS<br>BLOCK P<br>0000.00A | RES USE CODE | 500         |               |                   |         |               |         |                     |              |  |
|  | 210  | 00           | 210         |               |                   |         |               |         |                     |              |  |
| EDMUNDS, KELSON R. & BETTY LEE<br>RT. 3 BOX 125<br>MILTON, W. VA.<br>VOL 423 PG 232<br>PARCEL-ID 06-168-0900.000               | -00-00 26 DEL MEADE HEIGHTS<br>BLOCK P<br>0000.00A | RES USE CODE | 500         |               |                   |         |               |         |                     |              |  |
|  | 210  | 00           | 210         |               |                   |         |               |         |                     |              |  |
| ASHWORTH, PAUL E.<br>104 SYCAMORE CT.<br>HENDERSONVILLE, TN. 37075-000<br>VOL 126 PG 629<br>PARCEL-ID 06-168-1000.000          | -00-00 27 DEL MEADE HEIGHTS<br>BLOCK P<br>0000.00A | RES USE CODE | 500         |               |                   |         |               |         |                     |              |  |
|  | 210  | 00           | 210         |               |                   |         |               |         |                     |              |  |
| FRANKEL, A. H.<br>VOL 157 PG 177<br>PARCEL-ID 06-168-1100.000  | -00-00 28 DEL MEADE HEIGHTS<br>BLOCK P<br>0000.00A | RES USE CODE | 500         |               |                   |         |               |         |                     |              |  |
|  | 150  | 00           | 150         |               |                   |         |               |         |                     |              |  |
| BILLS, W. A.<br>RT. 2, BOX 479<br>SOUTH POINT, OHIO 45680<br>VOL 175 PG 73<br>PARCEL-ID 06-168-1300.000                        | -00-00 1 DEL MEADE HEIGHTS<br>BLOCK Q<br>0000.00A  | RES USE CODE | 500         |               |                   |         |               |         |                     |              | Handwritten: 1/10/94 3/20/94 4/20/94 5/20/94 6/20/94 7/20/94 8/20/94 9/20/94 10/20/94 11/20/94 12/20/94 1/20/95 2/20/95 3/20/95 4/20/95 5/20/95 6/20/95 7/20/95 8/20/95 9/20/95 10/20/95 11/20/95 12/20/95 1/20/96 2/20/96 3/20/96 4/20/96 5/20/96 6/20/96 7/20/96 8/20/96 9/20/96 10/20/96 11/20/96 12/20/96 1/20/97 2/20/97 3/20/97 4/20/97 5/20/97 6/20/97 7/20/97 8/20/97 9/20/97 10/20/97 11/20/97 12/20/97 1/20/98 2/20/98 3/20/98 4/20/98 5/20/98 6/20/98 7/20/98 8/20/98 9/20/98 10/20/98 11/20/98 12/20/98 1/20/99 2/20/99 3/20/99 4/20/99 5/20/99 6/20/99 7/20/99 8/20/99 9/20/99 10/20/99 11/20/99 12/20/99 1/20/00 2/20/00 3/20/00 4/20/00 5/20/00 6/20/00 7/20/00 8/20/00 9/20/00 10/20/00 11/20/00 12/20/00 1/20/01 2/20/01 3/20/01 4/20/01 5/20/01 6/20/01 7/20/01 8/20/01 9/20/01 10/20/01 11/20/01 12/20/01 1/20/02 2/20/02 3/20/02 4/20/02 5/20/02 6/20/02 7/20/02 8/20/02 9/20/02 10/20/02 11/20/02 12/20/02 1/20/03 2/20/03 3/20/03 4/20/03 5/20/03 6/20/03 7/20/03 8/20/03 9/20/03 10/20/03 11/20/03 12/20/03 1/20/04 2/20/04 3/20/04 4/20/04 5/20/04 6/20/04 7/20/04 8/20/04 9/20/04 10/20/04 11/20/04 12/20/04 1/20/05 2/20/05 3/20/05 4/20/05 5/20/05 6/20/05 7/20/05 8/20/05 9/20/05 10/20/05 11/20/05 12/20/05 1/20/06 2/20/06 3/20/06 4/20/06 5/20/06 6/20/06 7/20/06 8/20/06 9/20/06 10/20/06 11/20/06 12/20/06 1/20/07 2/20/07 3/20/07 4/20/07 5/20/07 6/20/07 7/20/07 8/20/07 9/20/07 10/20/07 11/20/07 12/20/07 1/20/08 2/20/08 3/20/08 4/20/08 5/20/08 6/20/08 7/20/08 8/20/08 9/20/08 10/20/08 11/20/08 12/20/08 1/20/09 2/20/09 3/20/09 4/20/09 5/20/09 6/20/09 7/20/09 8/20/09 9/20/09 10/20/09 11/20/09 12/20/09 1/20/10 2/20/10 3/20/10 4/20/10 5/20/10 6/20/10 7/20/10 8/20/10 9/20/10 10/20/10 11/20/10 12/20/10 1/20/11 2/20/11 3/20/11 4/20/11 5/20/11 6/20/11 7/20/11 8/20/11 9/20/11 10/20/11 11/20/11 12/20/11 1/20/12 2/20/12 3/20/12 4/20/12 5/20/12 6/20/12 7/20/12 8/20/12 9/20/12 10/20/12 11/20/12 12/20/12 1/20/13 2/20/13 3/20/13 4/20/13 5/20/13 6/20/13 7/20/13 8/20/13 9/20/13 10/20/13 11/20/13 12/20/13 1/20/14 2/20/14 3/20/14 4/20/14 5/20/14 6/20/14 7/20/14 8/20/14 9/20/14 10/20/14 11/20/14 12/20/14 1/20/15 2/20/15 3/20/15 4/20/15 5/20/15 6/20/15 7/20/15 8/20/15 9/20/15 10/20/15 11/20/15 12/20/15 1/20/16 2/20/16 3/20/16 4/20/16 5/20/16 6/20/16 7/20/16 8/20/16 9/20/16 10/20/16 11/20/16 12/20/16 1/20/17 2/20/17 3/20/17 4/20/17 5/20/17 6/20/17 7/20/17 8/20/17 9/20/17 10/20/17 11/20/17 12/20/17 1/20/18 2/20/18 3/20/18 4/20/18 5/20/18 6/20/18 7/20/18 8/20/18 9/20/18 10/20/18 11/20/18 12/20/18 1/20/19 2/20/19 3/20/19 4/20/19 5/20/19 6/20/19 7/20/19 8/20/19 9/20/19 10/20/19 11/20/19 12/20/19 1/20/20 2/20/20 3/20/20 4/20/20 5/20/20 6/20/20 7/20/20 8/20/20 9/20/20 10/20/20 11/20/20 12/20/20 1/20/21 2/20/21 3/20/21 4/20/21 5/20/21 6/20/21 7/20/21 8/20/21 9/20/21 10/20/21 11/20/21 12/20/21 1/20/22 2/20/22 3/20/22 4/20/22 5/20/22 6/20/22 7/20/22 8/20/22 9/20/22 10/20/22 11/20/22 12/20/22 1/20/23 2/20/23 3/20/23 4/20/23 5/20/23 6/20/23 7/20/23 8/20/23 9/20/23 10/20/23 11/20/23 12/20/23 1/20/24 2/20/24 3/20/24 4/20/24 5/20/24 6/20/24 7/20/24 8/20/24 9/20/24 10/20/24 11/20/24 12/20/24 1/20/25 2/20/25 3/20/25 4/20/25 5/20/25 6/20/25 7/20/25 8/20/25 9/20/25 10/20/25 11/20/25 12/20/25 1/20/26 2/20/26 3/20/26 4/20/26 5/20/26 6/20/26 7/20/26 8/20/26 9/20/26 10/20/26 11/20/26 12/20/26 1/20/27 2/20/27 3/20/27 4/20/27 5/20/27 6/20/27 7/20/27 8/20/27 9/20/27 10/20/27 11/20/27 12/20/27 1/20/28 2/20/28 3/20/28 4/20/28 5/20/28 6/20/28 7/20/28 8/20/28 9/20/28 10/20/28 11/20/28 12/20/28 1/20/29 2/20/29 3/20/29 4/20/29 5/20/29 6/20/29 7/20/29 8/20/29 9/20/29 10/20/29 11/20/29 12/20/29 1/20/30 2/20/30 3/20/30 4/20/30 5/20/30 6/20/30 7/20/30 8/20/30 9/20/30 10/20/30 11/20/30 12/20/30 1/20/31 2/20/31 3/20/31 4/20/31 5/20/31 6/20/31 7/20/31 8/20/31 9/20/31 10/20/31 11/20/31 12/20/31 1/20/32 2/20/32 3/20/32 4/20/32 5/20/32 6/20/32 7/20/32 8/20/32 9/20/32 10/20/32 11/20/32 12/20/32 1/20/33 2/20/33 3/20/33 4/20/33 5/20/33 6/20/33 7/20/33 8/20/33 9/20/33 10/20/33 11/20/33 12/20/33 1/20/34 2/20/34 3/20/34 4/20/34 5/20/34 6/20/34 7/20/34 8/20/34 9/20/34 10/20/34 11/20/34 12/20/34 1/20/35 2/20/35 3/20/35 4/20/35 5/20/35 6/20/35 7/20/35 8/20/35 9/20/35 10/20/35 11/20/35 12/20/35 1/20/36 2/20/36 3/20/36 4/20/36 5/20/36 6/20/36 7/20/36 8/20/36 9/20/36 10/20/36 11/20/36 12/20/36 1/20/37 2/20/37 3/20/37 4/20/37 5/20/37 6/20/37 7/20/37 8/20/37 9/20/37 10/20/37 11/20/37 12/20/37 1/20/38 2/20/38 3/20/38 4/20/38 5/20/38 6/20/38 7/20/38 8/20/38 9/20/38 10/20/38 11/20/38 12/20/38 1/20/39 2/20/39 3/20/39 4/20/39 5/20/39 6/20/39 7/20/39 8/20/39 9/20/39 10/20/39 11/20/39 12/20/39 1/20/40 2/20/40 3/20/40 4/20/40 5/20/40 6/20/40 7/20/40 8/20/40 9/20/40 10/20/40 11/20/40 12/20/40 1/20/41 2/20/41 3/20/41 4/20/41 5/20/41 6/20/41 7/20/41 8/20/41 9/20/41 10/20/41 11/20/41 12/20/41 1/20/42 2/20/42 3/20/42 4/20/42 5/20/42 6/20/42 7/20/42 8/20/42 9/20/42 10/20/42 11/20/42 12/20/42 1/20/43 2/20/43 3/20/43 4/20/43 5/20/43 6/20/43 7/20/43 8/20/43 9/20/43 10/20/43 11/20/43 12/20/43 1/20/44 2/20/44 3/20/44 4/20/44 5/20/44 6/20/44 7/20/44 8/20/44 9/20/44 10/20/44 11/20/44 12/20/44 1/20/45 2/20/45 3/20/45 4/20/45 5/20/45 6/20/45 7/20/45 8/20/45 9/20/45 10/20/45 11/20/45 12/20/45 1/20/46 2/20/46 3/20/46 4/20/46 5/20/46 6/20/46 7/20/46 8/20/46 9/20/46 10/20/46 11/20/46 12/20/46 1/20/47 2/20/47 3/20/47 4/20/47 5/20/47 6/20/47 7/20/47 8/20/47 9/20/47 10/20/47 11/20/47 12/20/47 1/20/48 2/20/48 3/20/48 4/20/48 5/20/48 6/20/48 7/20/48 8/20/48 9/20/48 10/20/48 11/20/48 12/20/48 1/20/49 2/20/49 3/20/49 4/20/49 5/20/49 6/20/49 7/20/49 8/20/49 9/20/49 10/20/49 11/20/49 12/20/49 1/20/50 2/20/50 3/20/50 4/20/50 5/20/50 6/20/50 7/20/50 8/20/50 9/20/50 10/20/50 11/20/50 12/20/50 1/20/51 2/20/51 3/20/51 4/20/51 5/20/51 6/20/51 7/20/51 8/20/51 9/20/51 10/20/51 11/20/51 12/20/51 1/20/52 2/20/52 3/20/52 4/20/52 5/20/52 6/20/52 7/20/52 8/20/52 9/20/52 10/20/52 11/20/52 12/20/52 1/20/53 2/20/53 3/20/53 4/20/53 5/20/53 6/20/53 7/20/53 8/20/53 9/20/53 10/20/53 11/20/53 12/20/53 1/20/54 2/20/54 3/20/54 4/20/54 5/20/54 6/20/54 7/20/54 8/20/54 9/20/54 10/20/54 11/20/54 12/20/54 1/20/55 2/20/55 3/20/55 4/20/55 5/20/55 6/20/55 7/20/55 8/20/55 9/20/55 10/20/55 11/20/55 12/20/55 1/20/56 2/20/56 3/20/56 4/20/56 5/20/56 6/20/56 7/20/56 8/20/56 9/20/56 10/20/56 11/20/56 12/20/56 1/20/57 2/20/57 3/20/57 4/20/57 5/20/57 6/20/57 7/20/57 8/20/57 9/20/57 10/20/57 11/20/57 12/20/57 1/20/58 2/20/58 3/20/58 4/20/58 5/20/58 6/20/58 7/20/58 8/20/58 9/20/58 10/20/58 11/20/58 12/20/58 1/20/59 2/20/59 3/20/59 4/20/59 5/20/59 6/20/59 7/20/59 8/20/59 9/20/59 10/20/59 11/20/59 12/20/59 1/20/60 2/20/60 3/20/60 4/20/60 5/20/60 6/20/60 7/20/60 8/20/60 9/20/60 10/20/60 11/20/60 12/20/60 1/20/61 2/20/61 3/20/61 4/20/61 5/20/61 6/20/61 7/20/61 8/20/61 9/20/61 10/20/61 11/20/61 12/20/61 1/20/62 2/20/62 3/20/62 4/20/62 5/20/62 6/20/62 7/20/62 8/20/62 9/20/62 10/20/62 11/20/62 12/20/62 1/20/63 2/20/63 3/20/63 4/20/63 5/20/63 6/20/63 7/20/63 8/20/63 9/20/63 10/20/63 11/20/63 12/20/63 1/20/64 2/20/64 3/20/64 4/20/64 5/20/64 6/20/64 7/20/64 8/20/64 9/20/64 10/20/64 11/20/64 12/20/64 1/20/65 2/20/65 3/20/65 4/20/65 5/20/65 6/20/65 7/20/65 8/20/65 9/20/65 10/20/65 11/20/65 12/20/65 1/20/66 2/20/66 3/20/66 4/20/66 5/20/66 6/20/66 7/20/66 8/20/66 9/20/66 10/20/66 11/20/66 12/20/66 1/20/67 2/20/67 3/20/67 4/20/67 5/20/67 6/20/67 7/20/67 8/20/67 9/20/67 10/20/67 11/20/67 12/20/67 1/20/68 2/20/68 3/20/68 4/20/68 5/20/68 6/20/68 7/20/68 8/20/68 9/20/68 10/20/68 11/20/68 12/20/68 1/20/69 2/20/69 3/20/69 4/20/69 5/20/69 6/20/69 7/20/69 8/20/69 9/20/69 10/20/69 11/20/69 12/20/69 1/20/70 2/20/70 3/20/70 4/20/70 5/20/70 6/20/70 7/20/70 8/20/70 9/20/70 10/20/70 11/20/70 12/20/70 1/20/71 2/20/71 3/20/71 4/20/71 5/20/71 6/20/71 7/20/71 8/20/71 9/20/71 10/20/71 11/20/71 12/20/71 1/20/72 2/20/72 3/20/72 4/20/72 5/20/72 6/20/72 7/20/72 8/20/72 9/20/72 10/20/72 11/20/72 12/20/72 1/20/73 2/20/73 3/20/73 4/20/73 5/20/73 6/20/73 7/20/73 8/20/73 9/20/73 10/20/73 11/20/73 12/20/73 1/20/74 2/20/74 3/20/74 4/20/74 5/20/74 6/20/74 7/20/74 8/20/74 9/20/74 10/20/74 11/20/74 12/20/74 1/20/75 2/20/75 3/20/75 4/20/75 5/20/75 6/20/75 7/20/75 8/20/75 9/20/75 10/20/75 11/20/75 12/20/75 1/20/76 2/20/76 3/20/76 4/20/76 5/20/76 6/20/76 7/20/76 8/20/76 9/20/76 10/20/76 11/20/76 12/20/76 1/20/77 2/20/77 3/20/77 4/20/77 5/20/77 6/20/77 7/20/77 8/20/77 9/20/77 10/20/77 11/20/77 12 |



| OWNER'S NAME<br>MAILING ADDRESS   | DESCRIPTION   |              |             | TAXES CHARGED | DECEMBER<br>TAXES | PENALTY | JUNE<br>TAXES | PENALTY | TOTAL<br>DELINQUENT | C.D.<br>DATE | MEMO |
|---|---|--------------|-------------|---------------|-------------------|---------|---------------|---------|---------------------|--------------|------|
|   | LAND  | IMPROVEMENTS | TOTAL VALUE |               |                   |         |               |         |                     |              |      |
| INVESTMENT COMM. REAL EST<br>BOX 4053<br>NEWARK, OHIO 43055<br>VOL 509 PG 579, 591<br>PARCEL-ID 06-168-1700.000   | 1,020   | 00           | 1,020       |               |                   |         |               |         |                     |              |      |
| TORRENCE ENERGY SYSTEMS, INC.<br>076<br>C/O ANDERSON LAYMAN COMPANY<br>INVESTMENT COMM. REAL EST<br>BOX 4053<br>NEWARK, OHIO 43055<br>VOL 509 PG 579,591<br>PARCEL-ID 06-168-1800.000 | -00-00 11 DEL MEADE HEIGHTS<br>BLOCK Q<br>0000.00A    | RES USE CODE | 500         |               |                   |         |               |         |                     |              |      |
|   | 210   | 00           | 210         |               |                   |         |               |         |                     |              |      |
| TORRENCE ENERGY SYSTEMS, INC.<br>076<br>C/O ANDERSON LAYMAN COMPANY<br>INVESTMENT COMM. REAL EST<br>BOX 4053<br>NEWARK, OHIO 43055<br>VOL 509 PG 579,591<br>PARCEL-ID 06-169-0100.000 | -00-00 12 DEL MEADE HEIGHTS<br>BLOCK Q<br>0000.00A    | RES USE CODE | 500         |               |                   |         |               |         |                     |              |      |
|   | 210   | 00           | 210         |               |                   |         |               |         |                     |              |      |
| ASBURY, KELLEY<br>P.O. BOX 415<br>CATLETSBURG, KY. 41129-000<br>VOL 388 PG 422<br>PARCEL-ID 06-169-0200.000   | -00-00 13 DEL MEADE HEIGHTS<br>BLOCK Q<br>0000.00A    | RES USE CODE | 500         |               |                   |         |               |         |                     |              |      |
|   | 210   | 00           | 210         |               |                   |         |               |         |                     |              |      |
| DAVIS, J. S.<br>VOL 138 PG 191<br>PARCEL-ID 06-169-0300.000   | -00-00 14 DEL MEADE HEIGHTS<br>BLOCK Q<br>0000.00A    | RES USE CODE | 500         |               |                   |         |               |         |                     |              |      |
|   | 210   | 00           | 210         |               |                   |         |               |         |                     |              |      |
| CLUTTS, MARY ELIZABETH<br>1706 SO. 6TH ST.<br>IRONTON, OHIO 45638<br>VOL 274 PG 347<br>PARCEL-ID 06-169-0400.000  | -00-00 15 DEL MEADE HEIGHTS<br>BLOCK Q<br>0000.00A    | RES USE CODE | 500         |               |                   |         |               |         |                     |              |      |
|   | 210   | 00           | 210         |               |                   |         |               |         |                     |              |      |
| CLUTTS, MARY ELIZABETH<br>1706 SO. 6TH ST.<br>IRONTON, OHIO 45638<br>VOL 274 PG 347<br>PARCEL-ID 06-169-0500.000  | -00-00 16 DEL MEADE HEIGHTS<br>BLOCK Q<br>0000.00A    | RES USE CODE | 500         |               |                   |         |               |         |                     |              |      |
|   | 210   | 00           | 210         |               |                   |         |               |         |                     |              |      |
| STEENBERGEN, J. H.<br>233 FOREST RD.<br>HUNTINGTON, W. VA.<br>PARCEL-ID 06-169-0600.000   | -00-00 17 DEL MEADE HEIGHTS<br>18 BLOCK Q<br>0000.00A | RES USE CODE | 500         |               |                   |         |               |         |                     |              |      |
|   | 410   | 00           | 410         |               |                   |         |               |         |                     |              |      |
| GRIFFIS, H. D. & CAVIA<br>C/O JOHN CHAPMAN<br>7959 OHIO RIVER RD.   | -00-00 19 DEL MEADE HEIGHTS<br>20 BLOCK Q<br>0000.00A | RES USE CODE | 500         |               |                   |         |               |         |                     |              |      |

[illegible]



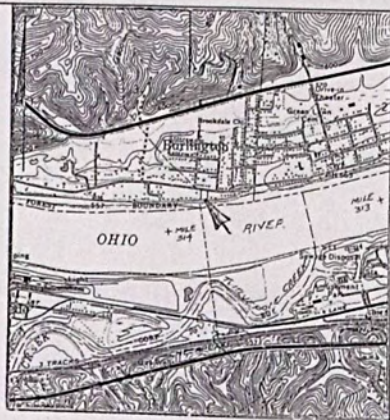
12/27/93

2682

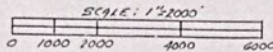
12/27/93

2683





VICINITY MAP  
FROM CATLETTSBURG, KY. OH. WVA. TOPO



Hay N. Inc. J. #6933

|  |                     |             |      |
|--|---------------------|-------------|------|
| COLUMBIA GAS TRANSMISSION  |                     |             | 5/77 |
| 1700 MacCorkle Ave. S.E.   |                     |             |      |
| Post Office Box 1273, Charleston, W. Va 25325  |                     |             |      |
| DEPARTMENT   | REGION              | AREA(S)     |      |
| CHIEF ENGINEERING, CHS(SURK)   | NORTHWEST NORTHWEST | SUGAR GROVE |      |
| PROJECT  | FAR (DISTRICTS)     |             |      |
| PROPOSED LOT ACQUISITION FOR<br>ED AND COLLEEN J BARTON<br>BECAUSE OF B-19-117-BA-30-543 | FAYETTE<br>TOWNSHIP |             |      |

SEP-13-1994 14:57 FROM LAWRENCE CO RECORDER TO

913047272506 P.81  
SEP 13 '94 02:01PM

**SURVEYOR'S CERTIFICATE**

TO WHOM IT MAY CONCERN:

I hereby certify that on or about 5/20 Date 9/13 1894 1994, I surveyed real property owned by Ed & Colleen J Arington Fayette, situated in \_\_\_\_\_ Township and/or \_\_\_\_\_ Corporation, \_\_\_\_\_ County, Ohio. This certificate is made for the purpose of correcting the Auditor's tax duplicate.

Lawrence

| E  | T | SEC. | ACRE LOT | NO. | PARCEL NO.  | ACREAGE NOW TAXED ON AUDITOR'S DUPLICATE | ACREAGE SHOULD BE CORRECTED AS SHOWN BELOW |
|----|---|------|----------|-----|-------------|--|--|
| 17 | 1 | 3    |          |     | 06-120-1600 | 1.85                                     | 1.76                                       |
|    |   |      |          |     |             |  |  |
|    |   |      |          |     |             |  |  |
|    |   |      |          |     |             |  |  |
|    |   |      |          |     |             |  |  |
|    |   |      |          |     |             |  |  |
|    |   |      |          |     |             |  |  |
|    |   |      |          |     |             |  |  |
|    |   |      |          |     |             |  |  |
|    |   |      |          |     |             |  |  |

REMARKS: \_\_\_\_\_

Signed Way H. Smith  
Registration Number 6433



TAX RATE 36.50  
A/R RED FACTOR 02.2860  
OTH RED FACTOR 04.1556

LAWRENCE  
TAX DISTRICT

GENERAL TAX LIST AND DUPLICATE OF REAL AND PUBLIC UTILITY PROPERTY  
COUNTY REAL ESTATE TAXES AND SPECIAL ASSESSMENTS  
06-FAYETTE TWP-DELTA S.D.

12/27/93

TAX YEAR 1993  
INTEREST RATE  
PAGE NO 1015

| OWNER'S NAME<br>MAILING ADDRESS   | DESCRIPTION  |   |             | TAXES CHARGED | DECEMBER<br>TAXES | PENALTY | JUNE<br>TAXES | PENALTY | TOTAL<br>DELINQUENT | C.D.<br>DATE | MEMO  |
|---|--|---|-------------|---------------|-------------------|---------|---------------|---------|---------------------|--------------|---|
|   | LAND   | IMPROVEMENTS  | TOTAL VALUE |               |                   |         |               |         |                     |              |   |
| RT 4 BOX 57<br>SOUTH POINT, OHIO 45680<br>VOL 501 PG 273<br>PARCEL-ID 06-170-1400.000   | N OF RD<br>0000.76A  | RES USE CODE 520<br>4,950 18,070 23,020<br>HOMESITE VALUE LISTED BELOW<br>4,950 9,900 14,850  |             |               |                   |         |               |         |                     |              |   |
| PRATT, FRANK<br>P.O. BOX 725<br>SOUTH POINT, OHIO 45680<br>VOL 542 PG 20<br>PARCEL-ID 06-170-1500.000   | 17-01-03 7 PT MID E 1/2<br>0001.73A                        | RES USE CODE 500<br>3,760 00 3,760  |             |               |                   |         |               |         |                     |              | C-Frank Pratt, Trustee of C. Frank Pratt Revocable Trust, U/A August 25, 1994 |
| ARRINGTON, ED. & COLLEEN J.<br>997 3RD. AVE.<br>CHESAPEAKE, OHIO 45619<br>VOL 349 PG 429<br>PARCEL-ID 06-170-1600.000                         | 17-01-03 7 PT MID E 1/2<br>0001.85A                        | RES USE CODE 500<br>3,090 00 3,090  |             |               |                   |         |               |         |                     |              | P.O. Box 1273<br>Charleston W. Va. 25325<br>Columbia Gas Transmission Corp.   |
| MILLER, EVERETT LEE JR. & RAMO<br>RT. 4, BOX 99<br>SOUTH POINT, OHIO 45680<br>VOL 219 PG 58<br>PARCEL-ID 06-170-1700.000                      | 17-01-03 7 PT MID E 1/2<br>0001.18A                        | RES USE CODE 510<br>4,780 8,600 13,380<br>HOMESITE VALUE LISTED BELOW<br>4,730 8,160 12,890   |             |               |                   |         |               |         |                     |              |   |
| GOOCH, JAMES H. & GLORIA<br>C/O JAMES H. GOOCH<br>RT. 4, BOX 75<br>SOUTH POINT, OH. 45680-0000<br>VOL 470 PG 861<br>PARCEL-ID 06-170-1800.000 | 17-01-03 7 PT MID E 1/2<br>LESS 0.86 AC<br>0000.96A        | RES USE CODE 510<br>4,670 17,790 22,460<br>HOMESITE VALUE LISTED BELOW<br>4,670 17,140 21,810 |             |               |                   |         |               |         |                     |              |   |
| JUDD, JAMES J. & JAMI HAWARI<br>P.O. BOX 168<br>SOUTH POINT, OHIO 45680-000<br>VOL 569 PG 786<br>PARCEL-ID 06-171-0100.000                    | 17-01-03 7 PT E SIDE SEC. S OF<br>CR. & RD<br>0000.48A     | RES USE CODE 510<br>3,470 17,250 20,720<br>HOMESITE VALUE LISTED BELOW<br>3,470 17,250 20,720 |             |               |                   |         |               |         |                     |              |   |
| COCHRAN, ERNESTINE E.<br>RT. 4 BOX 74A<br>SOUTH POINT, OHIO 45680-000<br>VOL 406 PG 339<br>PARCEL-ID 06-171-0200.000                          | 17-01-03 7 PT MID E 1/2 75'<br>ON HY X 494.56'<br>0000.86A | RES USE CODE 510<br>4,550 19,920 24,470<br>HOMESITE VALUE LISTED BELOW<br>4,550 19,920 24,470 |             |               |                   |         |               |         |                     |              |   |
| YAPP, MELVIN W. AND BETTY J.<br>R. 4 BOX 107<br>SOUTH POINT, OHIO 45680<br>VOL 495 PG 77<br>PARCEL-ID 06-171-0300.000                         | 17-01-03 7 E PT.<br>0000.45A                               | RES USE CODE 510<br>3,340 19,370 22,710<br>HOMESITE VALUE LISTED BELOW<br>3,340 19,370 22,710 |             |               |                   |         |               |         |                     |              |   |
| MCCLUNG, RUTH H. AND CYNTHIA<br>006<br>C/O T R T S DATA SERVICES<br>2401 WEST HASSELL RD.   | 17-01-03 7 CEN PT.<br>0000.51A                             | RES USE CODE 510<br>3,590 16,310 19,900<br>HOMESITE VALUE LISTED BELOW                        |             |               |                   |         |               |         |                     |              |   |

TAX RATE 36.50  
A/R RED FACTOR 02.2860  
OTH RED FACTOR 04.1556

LAWRENCE  
TAX DISTRICT

GENERAL TAX LIST AND DUPLICATE OF REAL AND PUBLIC UTILITY PROPERTY  
COUNTY REAL ESTATE TAXES AND SPECIAL ASSESSMENTS  
06-FAYETTE TWP-DELTA S.D.

12/27/93

TAX YEAR 1993  
INTEREST RATE  
PAGE NO 1016

| OWNER'S NAME<br>MAILING ADDRESS  | DESCRIPTION  |   |             | TAXES CHARGED | DECEMBER<br>TAXES | PENALTY | JUNE<br>TAXES | PENALTY | TOTAL<br>DELINQUENT | C.D.<br>DATE | MEMO   |
|--|--|---|-------------|---------------|-------------------|---------|---------------|---------|---------------------|--------------|--|
|  | LAND   | IMPROVEMENTS  | TOTAL VALUE |               |                   |         |               |         |                     |              |  |
| SUITE 1510<br>HOFFMAN, ILL 60195-2001<br>VOL 564 PG 669<br>PARCEL-ID 06-171-0400.000   |  | 3,590 16,310 19,900   |             |               |                   |         |               |         |                     |              |  |
| HARDESTY, FOREST G. & FLORENCE<br>R.<br>ROUTE 4 BOX 101<br>SOUTH POINT, OHIO 45680<br>VOL 545 PG 380<br>PARCEL-ID 06-171-0500.000  | 17-01-03 7 PT E SIDE SEC.<br>0000.55A  | RES USE CODE 510<br>3,740 14,760 18,500<br>HOMESITE VALUE LISTED BELOW<br>3,740 14,760 18,500 |             |               |                   |         |               |         |                     |              |  |
| KLEIN, SARA B<br>715 PARK AVENUE<br>IRONTON, OHIO 45638<br>VOL 537 PG 369<br>PARCEL-ID 06-171-0600.000   | 17-01-03 7 50.71' ON RIVER SW<br>PT TRI.<br>0000.16A                               | RES USE CODE 500<br>1,340 00 1,340  |             |               |                   |         |               |         |                     |              |  |
| BLEVINS, BETTY JANE & KEN<br>RT 4 BOX 103<br>SOUTH POINT, OHIO<br>VOL 570 PG 186<br>PARCEL-ID 06-171-0700.000  | 17-01-03 7 PT E SIDE SEC. 50AC<br>RES  | RES USE CODE 510<br>3,550 13,110 16,660<br>HOMESITE VALUE LISTED BELOW<br>3,550 13,010 16,560 |             |               |                   |         |               |         |                     |              |  |
| LEMKE, W. RICHARD & SANDRA J.<br>RT 4 BOX 100 A<br>SOUTH POINT, OHIO 45680-0000<br>VOL 542 PG 183<br>PARCEL-ID 06-171-0800.000   | 17-1-3 7 PT E SIDE SEC 0.62A<br>RES USE CODE 510                                   | 4,130 30,210 34,340<br>HOMESITE VALUE LISTED BELOW<br>4,130 30,210 34,340                     |             |               |                   |         |               |         |                     |              |  |
| HARDESTY, FOREST G. & FLORENCE<br>R.<br>RT. 4 BOX 101<br>SOUTH POINT, OHIO 45680<br>VOL 545 PG 380<br>PARCEL-ID 06-171-0900.000  | 17-01-03 7 TRI NE COR 14.50'<br>ON ROAD<br>0000.01A                                | RES USE CODE 500<br>140 00 140  |             |               |                   |         |               |         |                     |              |  |
| BOWYER, WALTER E. & MOLLIE E.<br>RT. 4 BOX 104<br>SOUTH POINT, OHIO 45680<br>VOL 318 PG 615<br>PARCEL-ID 06-171-1000.000   | 17-01-03 7 PT E SIDE SEC.<br>0000.53A  | RES USE CODE 500<br>2,190 00 2,190  |             |               |                   |         |               |         |                     |              |  |
| BOWYER, WALTER E. & MOLLIE<br>RT. 4 BOX 104<br>SOUTH POINT, OHIO 45680<br>VOL 318 PG 615<br>PARCEL-ID 06-171-1100.000  | 17-01-03 7 PT E SIDE SEC.<br>0000.54A  | RES USE CODE 510<br>2,550 19,010 21,560<br>HOMESITE VALUE LISTED BELOW<br>2,550 19,010 21,560 |             |               |                   |         |               |         |                     |              |  |
| BROWN, JAMES E. & DEBORA L.<br>006<br>C/O T R T S DATA SERVICES<br>2401 WEST HASSELL RD.<br>SUITE 1510<br>HOFFMAN, ILL 60195-2001<br>VOL 470 PG 715<br>PARCEL-ID 06-171-1200.000 | 17-01-03 7 PT 100' ON RD X 407<br>LESS 0.11ACRES BAL= .64ACRES<br>RES USE CODE 510 | 4,240 14,690 18,930<br>HOMESITE VALUE LISTED BELOW<br>4,240 14,690 18,930                     |             |               |                   |         |               |         |                     |              | RT. 4 Box 109<br>S.R.O.<br>John H. & Rose L. Kipping |



[illegible][illegible]



|          |               |      |
|----------|---------------|------|
| RTY      | TAX YEAR      | 1993 |
| 12/27/93 | INTEREST RATE |      |
|          | PAGE NO       | 1019 |

[illegible]

|          |               |      |
|----------|---------------|------|
| RTY      | TAX YEAR      | 1993 |
| 12/27/93 | INTEREST RATE | 1020 |
|          | PAGE NO       |      |

[illegible]



TAX RATE 36.50  
A/R RED FACTOR 02.2860  
OTH RED FACTOR 04.1556

LAWRENCE  
TAX DISTRICT

GENERAL TAX LIST AND DUPLICATE OF REAL AND PUBLIC UTILITY PROPERTY  
COUNTY REAL ESTATE TAXES AND SPECIAL ASSESSMENTS  
06-FAYETTE TWP-DELTA S.D.

12/27/93

TAX YEAR 1993  
INTEREST RATE  
PAGE NO 1021

| OWNER'S NAME<br>MAILING ADDRESS  | DESCRIPTION  |                           |             | TAXES CHARGED | DECEMBER<br>TAXES | PENALTY | JUNE<br>TAXES | PENALTY | TOTAL<br>DELINQUENT | C.D.<br>DATE | MEMO |
|--|--|---------------------------|-------------|---------------|-------------------|---------|---------------|---------|---------------------|--------------|------|
|  | LAND   | IMPROVEMENTS              | TOTAL VALUE |               |                   |         |               |         |                     |              |      |
| 022<br>C/O TRANSAMERICA<br>REAL ESTATE TAX SERVICE<br>1105 SCHROCK RD SUITE 437<br>COLUMBUS, OHIO 43229<br>VOL 557 PG 728<br>PARCEL-ID 06-172-1701.000               | N. & S. PT.  | RES USE CODE 510          |             |               |                   |         |               |         |                     |              |      |
|  | 2,470  | 10,210                    | 12,680      |               |                   |         |               |         |                     |              |      |
|  | 2,470  | 10,210                    | 12,680      |               |                   |         |               |         |                     |              |      |
| TURNER, CAROL J<br>006<br>C/O T R T S DATA SERVICES<br>2401 WEST HASSELL RD.<br>SUITE 1510<br>HOFFMAN, ILL 60195-2001<br>VOL 559 PG 199<br>PARCEL-ID 06-172-1800.000 | 17-01-03 7 SW PT 75' ON OLD RT<br>.52                  | 0000.69A RES USE CODE 510 |             |               |                   |         |               |         |                     |              |      |
|  | 3,240  | 11,770                    | 15,010      |               |                   |         |               |         |                     |              |      |
|  | 3,240  | 11,390                    | 14,630      |               |                   |         |               |         |                     |              |      |
| MEADOWBROOK ENTERPRISES, INC.<br>VOL 343 PG 527<br>PARCEL-ID 06-173-0100.000   | 17-01-03 7 E PT W1/2 CEN PT ST<br>HY EASE PARC NO 66LA | 0001.66A USE CODE 610     |             |               |                   |         |               |         |                     |              |      |
|  | 180  | 00                        | 180         |               |                   |         |               |         |                     |              |      |
| ANKRIN, ALBERTA ET AL<br>RT. 7 BOX 17<br>SOUTH POINT, OHIO 45680<br>VOL 536 PG 448<br>PARCEL-ID 06-173-0200.000  | 17-01-03 7 PT E PT W1/2<br>0001.00A RES USE CODE 510   |                           |             |               |                   |         |               |         |                     |              |      |
|  | 4,730  | 7,240                     | 11,970      |               |                   |         |               |         |                     |              |      |
|  | 4,730  | 7,180                     | 11,910      |               |                   |         |               |         |                     |              |      |
| MAYNARD, JERRY L. & BETTY S.<br>RT. 7 BOX 18<br>SOUTH POINT, OHIO 45680<br>VOL 530 PG 725<br>PARCEL-ID 06-173-0300.000   | 17-01-03 7 PT E PT W1/2<br>0001.00A RES USE CODE 510   |                           |             |               |                   |         |               |         |                     |              |      |
|  | 3,500  | 13,320                    | 16,820      |               |                   |         |               |         |                     |              |      |
|  | 3,500  | 13,190                    | 16,690      |               |                   |         |               |         |                     |              |      |
| 11-12-93 377.58<br>MCKEE, GRACE<br>RT. 7 BOX 19<br>SOUTH POINT, OHIO 45680<br>VOL 473 PG 532<br>PARCEL-ID 06-173-0400.000  | 17-1-3 7 W PT W1/2 S PT LESS 1<br>.63AC BAL= 4.90      | RES USE CODE 510          |             |               |                   |         |               |         |                     |              |      |
|  | 3,960  | 5,760                     | 9,720       |               |                   |         |               |         |                     |              |      |
|  | 3,500  | 5,760                     | 9,260       |               |                   |         |               |         |                     |              |      |
| MILEM, DAVID & MARSHELLINE<br>RT 7 BOX 21<br>SOUTH POINT, OHIO 45638<br>VOL 547 PG 681<br>PARCEL-ID 06-173-0400.001  | 17-1-3 7 W PT W1/2 SPT PT 1.63<br>AC                   | RES USE CODE 599          |             |               |                   |         |               |         |                     |              |      |
|  | 790  | 1,230                     | 2,020       |               |                   |         |               |         |                     |              |      |
| MILEM, MARSHALLINE & DAVID<br>RT. 7 BOX 21<br>SOUTH POINT, OHIO<br>VOL 547 PG 681<br>PARCEL-ID 06-173-0500.000   | 17-1-3 7 SE PT W1.2 S PT. 0.79<br>AC                   | RES USE CODE 510          |             |               |                   |         |               |         |                     |              |      |
|  | 2,210  | 11,330                    | 13,540      |               |                   |         |               |         |                     |              |      |
|  | 2,210  | 9,210                     | 11,420      |               |                   |         |               |         |                     |              |      |

TAX RATE 36.50  
A/R RED FACTOR 02.2860  
OTH RED FACTOR 04.1556

LAWRENCE  
TAX DISTRICT

GENERAL TAX LIST AND DUPLICATE OF REAL AND PUBLIC UTILITY PROPERTY  
COUNTY REAL ESTATE TAXES AND SPECIAL ASSESSMENTS  
06-FAYETTE TWP-DELTA S.D.

12/27/93

TAX YEAR 1993  
INTEREST RATE  
PAGE NO 1022

| OWNER'S NAME<br>MAILING ADDRESS   | DESCRIPTION   |                       |             | TAXES CHARGED | DECEMBER<br>TAXES | PENALTY | JUNE<br>TAXES | PENALTY | TOTAL<br>DELINQUENT | C.D.<br>DATE | MEMO |
|---|---|-----------------------|-------------|---------------|-------------------|---------|---------------|---------|---------------------|--------------|------|
|   | LAND  | IMPROVEMENTS          | TOTAL VALUE |               |                   |         |               |         |                     |              |      |
| MCKEE, GRACE<br>SOUTH POINT, OHIO<br>VOL 473 PG 532<br>PARCEL-ID 06-173-0600.000  | 17-01-03 7 W PT W1/2 N PT<br>ST HY EASE PARC NO 67LA  | 0001.09A USE CODE 610 |             |               |                   |         |               |         |                     |              |      |
|   | 120   | 00                    | 120         |               |                   |         |               |         |                     |              |      |
| MEADOWBROOK ENTERPRISES, INC.<br>P.O. BOX 333<br>SOUTH POINT, OHIO 45680-0000<br>VOL 343 PG 533<br>PARCEL-ID 06-173-0700.000  | 17-01-03 7 W PT W1/2 N & S PT.<br>0014.63A AGR USE CODE 120                                     |                       |             |               |                   |         |               |         |                     |              |      |
|   | 1,540   | 00                    | 1,540       |               |                   |         |               |         |                     |              |      |
| CHILDERS, SAM M.<br>BOX 25 RT. 7<br>SOUTH POINT, OH. 45680<br>VOL 571 PG 596<br>PARCEL-ID 06-173-0800.000                     | 17-01-03 7 W PT W1/2 SE PT.<br>0000.98A RES USE CODE 510  |                       |             |               |                   |         |               |         |                     |              |      |
|   | 3,500   | 19,760                | 23,260      |               |                   |         |               |         |                     |              |      |
|   | 3,500   | 18,880                | 22,380      |               |                   |         |               |         |                     |              |      |
| MEADOWBROOK ENTERPRISES, INC.<br>VOL 343 PG 533<br>PARCEL-ID 06-173-0900.000  | 17-01-03 7 W PT W1/2 CEN PT<br>ST HY EASE PARC NO 66LA  | 0001.47A USE CODE 610 |             |               |                   |         |               |         |                     |              |      |
|   | 150   | 00                    | 150         |               |                   |         |               |         |                     |              |      |
| STRONG, GEORGIA BELLE<br>RT. 7 BOX 26<br>SOUTH POINT, OHIO 45680<br>VOL 195 PG 136<br>PARCEL-ID 06-173-1000.000               | 17-01-03 7 PT E PT W1/2 PT<br>0000.44A RES USE CODE 510   |                       |             |               |                   |         |               |         |                     |              |      |
|   | 3,300   | 8,330                 | 11,630      |               |                   |         |               |         |                     |              |      |
|   | 3,300   | 8,330                 | 11,630      |               |                   |         |               |         |                     |              |      |
| MORRISON, TERRY BRAND ETAL<br>481 FUDGES CREEK ROAD<br>BARBOURSVILLE, WV 25504<br>VOL 530 PG 371<br>PARCEL-ID 06-173-1100.000 | 17-1-3/7 E PT W1/2 PT LESS 1.9<br>6A (SURVEY-83 DUP) BAL=1.78AC<br>S. RES USE CODE 599          |                       |             |               |                   |         |               |         |                     |              |      |
|   | 00  | 00                    | 00          |               |                   |         |               |         |                     |              |      |
| 10-29-93 SPLIT TO 06-173-1100.000   | MORRISON, TERRY BRAND ETAL  |                       |             |               |                   |         |               |         |                     |              |      |
| 10-29-93 SPLIT TO 06-173-1100.003   | STRONG, GEORGIA BELL & RI   |                       |             |               |                   |         |               |         |                     |              |      |
| MORRISON, TERRY BRAND ETAL<br>481 FUDGES CREEK ROAD<br>BARBOURSVILLE, WV 25504<br>VOL 530 PG 371<br>PARCEL-ID 06-173-1100.000 | 17-1-3/7 E PT W 1/2 PT LESS 1.<br>96 AC (SURVEY 83 DUP) & .01 BAL<br>= 1.77 AC RES USE CODE 599 |                       |             |               |                   |         |               |         |                     |              |      |
|   | 00  | 00                    | 00          |               |                   |         |               |         |                     |              |      |
| 10-29-93 SPLIT FROM 06-173-1100.000   | MORRISON, TERRY BRAND ETAL  |                       |             |               |                   |         |               |         |                     |              |      |
| 10-29-93 SPLIT TO 06-173-1100.000   | MORRISON, TERRY BRAND ETAL  |                       |             |               |                   |         |               |         |                     |              |      |
| 10-29-93 SPLIT TO 06-173-1100.004   | DAVIDSON, RICHARD T. & MA   |                       |             |               |                   |         |               |         |                     |              |      |
| MORRISON, TERRY BRAND ETAL<br>481 FUDGES CREEK ROAD<br>BARBOURSVILLE, WV 25504<br>VOL 530 PG 371                              | 17-1-3/7 E PT W 1/2 PT LESS 1.<br>96.01.13 BAL = 1.34 AC.<br>RES USE CODE 599                   |                       |             |               |                   |         |               |         |                     |              |      |
| 06-173-1100   | 4860  | 610                   | 5470        |               |                   |         |               |         |                     |              |      |

P.O. Box 850  
Peac.O.  
MAYO Construction Company Inc -



[illegible][illegible]



TAX RATE 36.50  
A/R RED FACTOR 02.2860  
OTH RED FACTOR 04.1556

LAWRENCE  
TAX DISTRICT

GENERAL TAX LIST AND DUPLICATE OF REAL AND PUBLIC UTILITY PROPERTY  
COUNTY REAL ESTATE TAXES AND SPECIAL ASSESSMENTS  
06-FAYETTE TWP-DELTA S.D.

12/27/93

TAX YEAR 1993  
INTEREST RATE  
PAGE NO 1025

| OWNER'S NAME<br>MAILING ADDRESS  | DESCRIPTION  |                       |             | TAXES CHARGED | DECEMBER<br>TAXES | PENALTY | JUNE<br>TAXES | PENALTY | TOTAL<br>DELINQUENT | C.D.<br>DATE | MEMO |
|--|--|-----------------------|-------------|---------------|-------------------|---------|---------------|---------|---------------------|--------------|------|
|  | LAND   | IMPROVEMENTS          | TOTAL VALUE |               |                   |         |               |         |                     |              |      |
| RT. 7, BOX 47<br>SOUTH POINT, OHIO 45680-0000<br>PARCEL-ID 06-174-0400.000   | 0000.00A   | RES USE CODE 510      |             |               |                   |         |               |         |                     |              |      |
| 06-28-93 TRNSF TO 06-174-0400.000  | 00   | 00                    | 00          |               |                   |         |               |         |                     |              |      |
| ASBURY, J. B. AND MARJORIE<br>RT. 7, BOX 48<br>SOUTH POINT OHIO 45680<br>VOL 518 PG 224<br>PARCEL-ID 06-174-0500.000       | -00-00 8 STONE GATE SUBDIV.<br>0000.00A              | RES USE CODE 510      |             |               |                   |         |               |         |                     |              |      |
|  | 2,360  | 23,530                | 25,890      |               |                   |         |               |         |                     |              |      |
|  | 2,360  | 23,530                | 25,890      |               |                   |         |               |         |                     |              |      |
| ASBURY, J. B. AND MARJORIE<br>RT. 7, BOX 48<br>SOUTH POINT OHIO 45680<br>VOL 518 PG 224<br>PARCEL-ID 06-174-0600.000       | -00-00 9 STONE GATE SUBDIV.<br>0000.00A              | RES USE CODE 500      |             |               |                   |         |               |         |                     |              |      |
|  | 1,770  | 00                    | 1,770       |               |                   |         |               |         |                     |              |      |
| HUNT, PATRICIA MARIE<br>SOUTH POINT OHIO<br>VOL 361 PG 322<br>PARCEL-ID 06-174-0601.000                                    | -00-00 W 52<br>0000.00A                              | S<br>RES USE CODE 500 |             |               |                   |         |               |         |                     |              |      |
|  | 1,470  | 00                    | 1,470       |               |                   |         |               |         |                     |              |      |
| MCCOMAS, GUY & AVANELLE M.<br>RT. 7 BOX 42<br>SOUTH POINT, OHIO 45680<br>VOL 331 PG 523<br>PARCEL-ID 06-174-0700.000       | -00-00 10 STONE GATE SUBDIV.<br>S1/2 PT.<br>0000.00A | RES USE CODE 510      |             |               |                   |         |               |         |                     |              |      |
|  | 1,040  | 00                    | 1,040       |               |                   |         |               |         |                     |              |      |
| VIGLIANCO, JOHN D. & KARLA J.<br>P.O. BOX 644<br>SOUTH POINT, OHIO 45680<br>VOL 542 PG 63<br>PARCEL-ID 06-174-0800.000     | -00-00 10 STONE GATE SUBDIV.<br>N1/2 PT.<br>0000.00A | RES USE CODE 500      |             |               |                   |         |               |         |                     |              |      |
|  | 950  | 00                    | 950         |               |                   |         |               |         |                     |              |      |
| MCCOMAS, GUY & AVANELLE M.<br>RT. 7 BOX 42<br>SOUTH POINT, OHIO 45680<br>VOL 300 PG 359<br>PARCEL-ID 06-174-0900.000       | -00-00 11 STONE GATE SUBDIV.<br>0000.00A             | RES USE CODE 510      |             |               |                   |         |               |         |                     |              |      |
|  | 2,610  | 14,630                | 17,240      |               |                   |         |               |         |                     |              |      |
|  | 2,610  | 14,630                | 17,240      |               |                   |         |               |         |                     |              |      |
| THOMAN, RICHARD EUGENE & SARA<br>P.O. BOX 78<br>SOUTH POINT, OHIO 45680<br>VOL 356 PG 262<br>PARCEL-ID 06-174-1000.000     | -00-00 12 STONE GATE SUBDIV.<br>0000.00A             | RES USE CODE 510      |             |               |                   |         |               |         |                     |              |      |
|  | 3,460  | 18,920                | 22,380      |               |                   |         |               |         |                     |              |      |
|  | 3,460  | 18,920                | 21,720      |               |                   |         |               |         |                     |              |      |
| VIGLIANCO, MIKE J. & GLADYS<br>RT. 7 BOX 44<br>SOUTH POINT, OHIO 45680-0000<br>VOL 324 PG 171<br>PARCEL-ID 06-174-1100.000 | -00-00 13 STONE GATE SUBDIV.<br>0000.00A             | RES USE CODE 510      |             |               |                   |         |               |         |                     |              |      |
|  | 3,190  | 12,590                | 15,780      |               |                   |         |               |         |                     |              |      |
|  | 3,190  | 12,590                | 15,780      |               |                   |         |               |         |                     |              |      |

TAX RATE 36.50  
A/R RED FACTOR 02.2860  
OTH RED FACTOR 04.1556

LAWRENCE  
TAX DISTRICT

GENERAL TAX LIST AND DUPLICATE OF REAL AND PUBLIC UTILITY PROPERTY  
COUNTY REAL ESTATE TAXES AND SPECIAL ASSESSMENTS  
06-FAYETTE TWP-DELTA S.D.

12/27/93

TAX YEAR 1993  
INTEREST RATE  
PAGE NO 1026

| OWNER'S NAME<br>MAILING ADDRESS   | DESCRIPTION   |                  |             | TAXES CHARGED | DECEMBER<br>TAXES | PENALTY | JUNE<br>TAXES | PENALTY | TOTAL<br>DELINQUENT | C.D.<br>DATE | MEMO |
|---|---|------------------|-------------|---------------|-------------------|---------|---------------|---------|---------------------|--------------|------|
|   | LAND  | IMPROVEMENTS     | TOTAL VALUE |               |                   |         |               |         |                     |              |      |
| VIGLIANCO, MIKE J. & GLADYS<br>RT. 7 BOX 44<br>SOUTH POINT, OHIO 45680-0000<br>VOL 349 PG 431<br>PARCEL-ID 06-174-1200.000                | -00-00 14 STONE GATE SUBDIV.<br>0000.00A  | RES USE CODE 500 |             |               |                   |         |               |         |                     |              |      |
|   | 3,320   | 00               | 3,320       |               |                   |         |               |         |                     |              |      |
| HAZELETT, ENID P.<br>RT. 7 BOX 45<br>SOUTH POINT, OHIO 45680<br>VOL 477 PG 583<br>PARCEL-ID 06-174-1300.000                               | -00-00 15 STONE GATE SUBDIV.<br>0000.00A  | RES USE CODE 500 |             |               |                   |         |               |         |                     |              |      |
|   | 3,290   | 00               | 3,290       |               |                   |         |               |         |                     |              |      |
| HAZELETT, ENID P.<br>RT. 7 BOX 45<br>SOUTH POINT, OHIO 45680<br>VOL 477 PG 486<br>PARCEL-ID 06-174-1400.000                               | -00-00 16 STONE GATE SUBDIV.<br>0000.00A  | RES USE CODE 510 |             |               |                   |         |               |         |                     |              |      |
|   | 3,290   | 18,310           | 21,600      |               |                   |         |               |         |                     |              |      |
|   | 3,290   | 18,310           | 21,600      |               |                   |         |               |         |                     |              |      |
| BACKLEY, JOHN D. & MARY L.<br>BOX 76<br>PROCTORVILLE, OHIO 45669<br>VOL 329 PG 352<br>PARCEL-ID 06-174-1600.000                           | 17-01-03 N1/2 LT8 WH.9,10,11 B<br>LG&LT1-24 BL.H LT1-11 BL.I LT<br>1 0008.78A     | RES USE CODE 500 |             |               |                   |         |               |         |                     |              |      |
|   | 1,620   | 00               | 1,620       |               |                   |         |               |         |                     |              |      |
| HOLT, REATHA SUE & DENNIS EARL<br>GRALEY<br>1946 ADAMS AVENUE<br>HUNTINGTON, WEST VI 25701<br>VOL 553 PG 633<br>PARCEL-ID 06-174-1700.000 | 17-01-03 PT. SE1/4 FORM PT. OFEV<br>RSD FOR S PT LTS 13 & 14 15 BL. J<br>0000.23A | RES USE CODE 500 |             |               |                   |         |               |         |                     |              |      |
|   | 2,210   | 00               | 2,210       |               |                   |         |               |         |                     |              |      |
| GAY, RANDOLPH G.<br>C/O ALMA GAY<br>101 WHISPERING PINE CR.<br>ALTAVISTA, VA. 24517<br>PLAT 6 PG 184<br>PARCEL-ID 06-174-1800.000         | 17-01-03 PT. SE1/4 FORM. PT. 0<br>FEVERT.S.D. FORM. S PT LOT L6<br>B 0000.03A     | RES USE CODE 500 |             |               |                   |         |               |         |                     |              |      |
|   | 100   | 00               | 100         |               |                   |         |               |         |                     |              |      |
| HOLBROOK, GARNETT<br>207 ADAMS ST.<br>HUNTINGTON, W. VA.<br>PLAT 6 PG 184<br>PARCEL-ID 06-175-0100.000                                    | 17-1-3 PTSE1/4 FORM EVTDALD SD<br>SPT LT17 BLJ & N1/2 ALLEY<br>RES USE CODE 500   |                  |             |               |                   |         |               |         |                     |              |      |
|   | 130   | 00               | 130         |               |                   |         |               |         |                     |              |      |
| BROCK, L. PERRY & KELLY L.<br>RT. 2, BOX 630<br>SOUTH POINT, OHIO 45680<br>VOL 589 PG 411<br>PARCEL-ID 06-175-0200.000                    | 17-1-03 NE COR. (SEE SURVEY-19<br>83 DUPLICATE) 1.62ACS.<br>RES USE CODE 500      |                  |             |               |                   |         |               |         |                     |              |      |
|   | 170   | 00               | 170         |               |                   |         |               |         |                     |              |      |
| JOHNSON, BILLY & PHYLLIS<br>RT. 6, BOX 8<br>SOUTH POINT, OHIO 45680<br>VOL 534 PG 243<br>PARCEL-ID 06-175-0300.000                        | 17-01-03 NW COR. ON N SEC LINE<br>LESS 5.64AC.=2.95ACRES<br>RES USE CODE 510      |                  |             |               |                   |         |               |         |                     |              |      |
|   | 1,780   | 7,020            | 8,800       |               |                   |         |               |         |                     |              |      |
|   | 1,580   | 7,020            | 8,600       |               |                   |         |               |         |                     |              |      |







[illegible][illegible]



TAX RATE 36.50  
A/R RED FACTOR 02.2860  
OTH RED FACTOR 04.1556

LAWRENCE  
TAX DISTRICT

GENERAL TAX LIST AND DUPLICATE OF REAL AND PUBLIC UTILITY PROPERTY  
COUNTY REAL ESTATE TAXES AND SPECIAL ASSESSMENTS  
06-FAYETTE TWP-DELTA S.D.

12/27/93

TAX YEAR 1993  
INTEREST RATE  
PAGE NO 1031

| OWNER'S NAME<br>MAILING ADDRESS   | DESCRIPTION  |              |             | TAXES CHARGED | DECEMBER<br>TAXES | PENALTY | JUNE<br>TAXES | PENALTY | TOTAL<br>DELINQUENT | C.D.<br>DATE | MEMO |
|---|--|--------------|-------------|---------------|-------------------|---------|---------------|---------|---------------------|--------------|------|
|   | LAND   | IMPROVEMENTS | TOTAL VALUE |               |                   |         |               |         |                     |              |      |
| PARCEL-ID 06-176-1300.000   | 1,890  | 12,320       | 14,210      |               |                   |         |               |         |                     |              |      |
| 03-03-93 TRNSF FROM 06-176-1300.000   | JARRELL, TERRY E. & REDA   |              |             |               |                   |         |               |         |                     |              |      |
| LEEP, BEDELIA<br>RT 7 BOX 87<br>SOUTH POINT, OHIO 45680<br>VOL 501 PG 708                                       | -00-00 MEADOWBROOK S D PT N<br>1/2 LOT 9 75.34 FT ON DIV ST<br>X 0000.00A RES USE CODE 510 |              |             |               |                   |         |               |         |                     |              |      |
| PARCEL-ID 06-176-1400.000   | 1,960  | 10,670       | 12,630      |               |                   |         |               |         |                     |              |      |
|   | HOMESITE VALUE LISTED BELOW  |              |             |               |                   |         |               |         |                     |              |      |
|   | 1,960  | 10,670       | 12,630      |               |                   |         |               |         |                     |              |      |
| LEEP, BEDELIA<br>RT 7 BOX 87<br>SOUTH POINT, OHIO 45680<br>VOL 501 PG 709                                       | -00-00 MEADOWBROOK S D PT<br>N 1/2 LOT 9 60 FT ON FIRST A<br>V 0000.00A RES USE CODE 540   |              |             |               |                   |         |               |         |                     |              |      |
| PARCEL-ID 06-176-1401.000   | 1,320  | 7,780        | 9,100       |               |                   |         |               |         |                     |              |      |
| JARRELL, FRED SUE<br>RT. 7 BOX 72<br>SOUTH POINT, OHIO 45680<br>VOL 540 PG 329                                  | -00-00 MEADOWBROOK SUB. DIV.<br>NO. 2 LOT 2 BLOCK A BLOCK A<br>0000.00A RES USE CODE 510   |              |             |               |                   |         |               |         |                     |              |      |
| PARCEL-ID 06-176-1500.000   | 1,890  | 18,000       | 19,890      |               |                   |         |               |         |                     |              |      |
|   | HOMESITE VALUE LISTED BELOW  |              |             |               |                   |         |               |         |                     |              |      |
|   | 1,890  | 14,950       | 16,840      |               |                   |         |               |         |                     |              |      |
| PINSON, BERNADINE C.<br>RT. 7, BOX 74<br>SOUTH POINT, OHIO 45680-000<br>VOL 405 PG 1                            | -00-00 3 MEADOWBROOK SUBDIV.<br>NO. 2 BLOCK A<br>0000.00A RES USE CODE 510                 |              |             |               |                   |         |               |         |                     |              |      |
| PARCEL-ID 06-176-1600.000   | 1,890  | 8,940        | 10,830      |               |                   |         |               |         |                     |              |      |
|   | HOMESITE VALUE LISTED BELOW  |              |             |               |                   |         |               |         |                     |              |      |
|   | 1,890  | 8,940        | 10,830      |               |                   |         |               |         |                     |              |      |
| JARRELL, TIMOTHY A.<br>RT 7 BOX 75<br>SOUTH POINT, OHIO 45680<br>VOL 543 PG 89                                  | -00-00 4 MEADOWBROOK SUBDIV.<br>NO. 2 BLOCK A<br>0000.00A RES USE CODE 510                 |              |             |               |                   |         |               |         |                     |              |      |
| PARCEL-ID 06-176-1700.000   | 1,890  | 9,780        | 11,670      |               |                   |         |               |         |                     |              |      |
|   | HOMESITE VALUE LISTED BELOW  |              |             |               |                   |         |               |         |                     |              |      |
|   | 1,890  | 9,780        | 11,670      |               |                   |         |               |         |                     |              |      |
| THOMPSON, ELMA J.<br>RT. 7 BOX 76<br>SOUTH POINT, OHIO 45680<br>VOL 546 PG 802                                  | -00-00 5 MEADOWBROOK SUBDIV.<br>NO. 2 BLOCK A<br>0000.00A RES USE CODE 510                 |              |             |               |                   |         |               |         |                     |              |      |
| PARCEL-ID 06-176-1800.000   | 1,890  | 9,150        | 11,040      |               |                   |         |               |         |                     |              |      |
| BLAKE, GEORGE C. AND OPAL<br>C/O GEORGE BLAKE<br>RT. 7 BOX 77<br>SOUTH POINT, OHIO 45680-0000<br>VOL 418 PG 356 | -00-00 6 MEADOWBROOK SUBDIV.<br>NO. 2 BLOCK A<br>0000.00A RES USE CODE 510                 |              |             |               |                   |         |               |         |                     |              |      |
| PARCEL-ID 06-177-0100.000   | 1,890  | 13,310       | 15,200      |               |                   |         |               |         |                     |              |      |
|   | HOMESITE VALUE LISTED BELOW  |              |             |               |                   |         |               |         |                     |              |      |
|   | 1,890  | 12,920       | 14,810      |               |                   |         |               |         |                     |              |      |
| BLAKE, GEORGE C. AND OPAL<br>C/O GEORGE BLAKE<br>RT. 7 BOX 77   | -00-00 7 MEADOWBROOK SUBDIV.<br>NO. 2 BLOCK A<br>0000.00A RES USE CODE 500                 |              |             |               |                   |         |               |         |                     |              |      |

TAX RATE 36.50  
A/R RED FACTOR 02.2860  
OTH RED FACTOR 04.1556

LAWRENCE  
TAX DISTRICT

GENERAL TAX LIST AND DUPLICATE OF REAL AND PUBLIC UTILITY PROPERTY  
COUNTY REAL ESTATE TAXES AND SPECIAL ASSESSMENTS  
06-FAYETTE TWP-DELTA S.D.

12/27/93

TAX YEAR 1993  
INTEREST RATE  
PAGE NO 1032

| OWNER'S NAME<br>MAILING ADDRESS   | DESCRIPTION  |              |             | TAXES CHARGED | DECEMBER<br>TAXES | PENALTY | JUNE<br>TAXES | PENALTY | TOTAL<br>DELINQUENT | C.D.<br>DATE | MEMO |
|---|--|--------------|-------------|---------------|-------------------|---------|---------------|---------|---------------------|--------------|------|
|   | LAND   | IMPROVEMENTS | TOTAL VALUE |               |                   |         |               |         |                     |              |      |
| SOUTH POINT, OHIO 45680<br>VOL 418 PG 356   | 380  | 00           | 380         |               |                   |         |               |         |                     |              |      |
| PARCEL-ID 06-177-0200.000   |  |              |             |               |                   |         |               |         |                     |              |      |
| BLAKE, GEORGE C. & OPAL<br>RT. 7 BOX 77<br>SOUTH POINT, OHIO 45680<br>VOL 354 PG 505  | -00-00 8 MEADOWBROOK SUBDIV.<br>NO. 2 BLOCK A<br>0000.00A RES USE CODE 500                   |              |             |               |                   |         |               |         |                     |              |      |
| PARCEL-ID 06-177-0300.000   | 380  | 00           | 380         |               |                   |         |               |         |                     |              |      |
| BLAKE, GEORGE C. & OPAL<br>RT. 67 BOX 77<br>SOUTH POINT, OHIO 45680<br>VOL 354 PG 505   | -00-00 9 MEADOWBROOK SUBDIV.<br>NO. 2 BLOCK A<br>0000.00A RES USE CODE 500                   |              |             |               |                   |         |               |         |                     |              |      |
| PARCEL-ID 06-177-0400.000   | 380  | 00           | 380         |               |                   |         |               |         |                     |              |      |
| BLAKE, GEORGE C. & OPAL<br>RT. 7 BOX 77<br>SOUTH POINT, OHIO 45680<br>VOL 354 PG 505  | -00-00 10 MEADOWBROOK SUBDIV<br>NO. 2 BLOCK A<br>0000.00A RES USE CODE 500                   |              |             |               |                   |         |               |         |                     |              |      |
| PARCEL-ID 06-177-0500.000   | 380  | 00           | 380         |               |                   |         |               |         |                     |              |      |
| VIGLIANCO, ANDY<br>C/O ELIA VIGLIANCO<br>2055 ORMOND AVE<br>COLUMBUS, OHIO 43224-2413<br>VOL 406 PG 15  | -00-00 11 MEADOWBROOK SUBDIV<br>NO. 2 BLOCK A 44'<br>0000.00A RES USE CODE 545               | 1,340        | 40          | 1,380         |                   |         |               |         |                     |              |      |
| PARCEL-ID 06-177-0600.000   |  |              |             |               |                   |         |               |         |                     |              |      |
| CAREY, DAVID E. & MARY L.<br>DEVELOPMENT<br>RT. 4 BOX 703A<br>SOUTH POINT, OHIO 45680<br>VOL 449 PG 328                                       | -00-00 11,12 MEADOWBROOK SUB<br>NO. 2 18' E SIDE TR.2954' W S<br>I 0000.00A RES USE CODE 510 | 2,200        | 9,880       | 12,080        |                   |         |               |         |                     |              |      |
| PARCEL-ID 06-177-0700.000   |  |              |             |               |                   |         |               |         |                     |              |      |
| GILLIAM, MARY E.<br>022<br>C/O TRANSAMERICA<br>REAL ESTATE TAX SERVICE<br>1105 SCHROCK RD SUITE 437<br>COLUMBUS, OHIO 43229<br>VOL 548 PG 299 | MEADOWBROOK SUB NO. 2 LOT 12 8<br>'E SIDE TR28 LOT 13 WH 14 2' W<br>SIDE RES USE CODE 510    | 2,200        | 9,100       | 11,300        |                   |         |               |         |                     |              |      |
|   | HOMESITE VALUE LISTED BELOW  |              |             |               |                   |         |               |         |                     |              |      |
|   | 2,200  | 8,800        | 11,000      |               |                   |         |               |         |                     |              |      |
| PARCEL-ID 06-177-0900.000   |  |              |             |               |                   |         |               |         |                     |              |      |
| CLAGG, KENNETH<br>RT 4 BOX 598<br>SOUTH POINT, OHIO 45680<br>VOL 572 PG 632   | -00-00 MEADOWBROOK SUBDIV NO<br>2BLOCK A TR 27 LOT 14 E 60 LO<br>T 0000.00A RES USE CODE 540 | 2,200        | 5,140       | 7,340         |                   |         |               |         |                     |              |      |
| PARCEL-ID 06-177-1000.000   |  |              |             |               |                   |         |               |         |                     |              |      |
| MOORE, EMORY G. JR. & BETTY L.<br>013<br>2ND AVE<br>CHESAPEAKE OHIO<br>VOL 359 PG 399   | -00-00 MEADOWBROOK SUB DIV<br>NO 2 BLK A LOT 16 W 22LOT 15<br>E 0000.00A RES USE CODE 510    | 2,200        | 7,820       | 10,020        |                   |         |               |         |                     |              |      |
| PARCEL-ID 06-177-1100.000   | HOMESITE VALUE LISTED BELOW  |              |             |               |                   |         |               |         |                     |              |      |
|   | 2,200  | 7,820        | 10,020      |               |                   |         |               |         |                     |              |      |



[illegible][illegible]



[illegible][illegible]



**LAWRENCE**  
TAX DISTRICT

GENERAL TAX LIST AND DUPLICATE OF REAL AND PUBLIC UTILITY PROPERTY  
COUNTY REAL ESTATE TAXES AND SPECIAL ASSESSMENTS  
06-FAYETTE TWP-DELTA S.D.

|          |               |      |
|----------|---------------|------|
| RTY      | TAX YEAR      | 1993 |
| 12/27/93 | INTEREST RATE |      |
|          | PAGE NO       | 1037 |

| OWNER'S NAME<br>MAILING ADDRESS  | DESCRIPTION |   |             | TAXES CHARGED | DECEMBER<br>TAXES | PENALTY | JUNE<br>TAXES | PENALTY | TOTAL<br>DELINQUENT | C.D.<br>DATE | MEMO |
|--|-------------|---|-------------|---------------|-------------------|---------|---------------|---------|---------------------|--------------|------|
|  | LAND        | IMPROVEMENTS  | TOTAL VALUE |               |                   |         |               |         |                     |              |      |
| 2401 WEST HASSELL RD.<br>SUITE 1510<br>HOFFMAN, ILL 60195-2001<br>VOL 453 PG 223<br>PARCEL-ID 06-179-0800.000  | 2,200       | 9,410   | 11,610      |               |                   |         |               |         |                     |              |      |
| HOMESITE VALUE LISTED BELOW  |             |   |             |               |                   |         |               |         |                     |              |      |
|  | 2,200       | 9,330   | 11,530      |               |                   |         |               |         |                     |              |      |
| FORBUSH, GARLAND R. & CAROLYN F.<br>022<br>C/O TRANSAMERICA<br>REAL ESTATE TAX SERVICE<br>1105 SCHROCK RD SUITE 437<br>COLUMBUS, OHIO 43229<br>VOL 550 PG 315<br>PARCEL-ID 06-179-1000.000 | -00-00      | MEADOWBROOK SUB DIV<br>NO2 BLOCK C LOT 6 E 60T18 LOT<br>0000.00A RES USE CODE 510     |             |               |                   |         |               |         |                     |              |      |
|  | 2,200       | 7,850   | 10,050      |               |                   |         |               |         |                     |              |      |
| HOMESITE VALUE LISTED BELOW  |             |   |             |               |                   |         |               |         |                     |              |      |
|  | 2,200       | 7,850   | 10,050      |               |                   |         |               |         |                     |              |      |
| WATTS, MARY J.<br>006<br>C/O T R T S DATA SERVICES<br>2401 WEST HASSELL RD.<br>SUITE 1510<br>HOFFMAN, ILL 60195-2001<br>VOL 526 PG 544<br>PARCEL-ID 06-179-1101.000                        | -00-00      | MEADOWBROOK SUB DIV 2<br>BLOCK C PT LOT 7 E 60 TR 19 P<br>T 0000.00A RES USE CODE 510 |             |               |                   |         |               |         |                     |              |      |
|  | 2,200       | 11,180  | 13,380      |               |                   |         |               |         |                     |              |      |
| HOMESITE VALUE LISTED BELOW  |             |   |             |               |                   |         |               |         |                     |              |      |
|  | 2,200       | 10,950  | 13,150      |               |                   |         |               |         |                     |              |      |
| FULLER, RICKY A & PAULA R<br>RT 4 BOX 655<br>SOUTH POINT, OHIO 45680<br>VOL 572 PG 731<br>PARCEL-ID 06-179-1200.000  | -00-00      | MEADOWBROOK SUBDIV-2<br>BLOCK C PT LOT 9 E 8FTPT LOT<br>7 0000.00A RES USE CODE 510   |             |               |                   |         |               |         |                     |              |      |
|  | 2,200       | 7,560   | 9,760       |               |                   |         |               |         |                     |              |      |
| HOMESITE VALUE LISTED BELOW  |             |   |             |               |                   |         |               |         |                     |              |      |
|  | 2,200       | 7,560   | 9,760       |               |                   |         |               |         |                     |              |      |
| 09-13-93 164.98  |             |   |             |               |                   |         |               |         |                     |              |      |
| VIGLIANCO, ELIA<br>2055 ORMOND AVE<br>COLUMBUS, OHIO 43224-241<br>VOL 399 PG 499<br>PARCEL-ID 06-179-1400.000  | -00-00      | 10 MEADOWBROOK SUBDIV<br>NO. 2 BLOCK C 44'<br>0000.00A RES USE CODE 545               |             |               |                   |         |               |         |                     |              |      |
|  | 1,340       | 250   | 1,590       |               |                   |         |               |         |                     |              |      |
| RICHARDSON, JAMES A.<br>350 SW 12TH AVE<br>DEERFIELD BEACH, FL 33442<br>VOL 549 PG 272<br>PARCEL-ID 06-179-1500.000  | -00-00      | 9,10 MEADOWBROOK SUB.<br>NO. 2 54' W SIDE TR.2118' E S<br>I 0000.00A RES USE CODE 510 |             |               |                   |         |               |         |                     |              |      |
|  | 2,200       | 7,990   | 10,190      |               |                   |         |               |         |                     |              |      |
| HOMESITE VALUE LISTED BELOW  |             |   |             |               |                   |         |               |         |                     |              |      |
|  | 2,200       | 7,990   | 10,190      |               |                   |         |               |         |                     |              |      |
| MEADOWBROOK ENTERPRISES, INC.<br>SOUTH POINT, OHIO<br>VOL 343 PG 546<br>PARCEL-ID 06-181-0200.000  | -00-00      | 11,12 MEADOWBROOK SUB<br>NO. 2 13,14 BLOCK D 15,16 S<br>T 0000.00A USE CODE 610       |             |               |                   |         |               |         |                     |              |      |
|  | 110         | 00  | 110         |               |                   |         |               |         |                     |              |      |
| VIGLIANCO, ELIA<br>2055 ORMOND AVE.<br>COLUMBUS, OHIO 43224-241<br>VOL 399 PG 499<br>PARCEL-ID 06-181-0800.000   | -00-00      | 1,2 MEADOWBROOK SUB.<br>NO. 2 BLOCK E N&S ENDS<br>0000.00A RES USE CODE 500           |             |               |                   |         |               |         |                     |              |      |
|  | 30          | 00  | 30          |               |                   |         |               |         |                     |              |      |

|                |         |
|----------------|---------|
| TAX RATE       | 30.50   |
| A/R RED FACTOR | 02.2860 |
| OTH RED FACTOR | 04.1556 |

LAWRENCE  
TAX DISTRICT

GENERAL TAX LIST AND DUPLICATE OF REAL AND PUBLIC UTILITY PROPERTY  
COUNTY REAL ESTATE TAXES AND SPECIAL ASSESSMENTS  
06-FAYETTE TWP-DELTA S.D. 12

ERTY TAX YEAR 1993  
INTEREST RATE  
12/27/93 PAGE NO 1038

[illegible]







Prob. 131 C

DALE CHRISTNER, ATTORNEY  
WEST BROTHERS, PUBLISHERS, SPRINGFIELD, OHIO

PROBATE COURT OF LAWRENCE COUNTY, OHIO VOL 477 PAGE 303

ESTATE OF KATE RAY, DECEASED  
Case No. Docket Page

Transferred  
March 17, 1982  
Ray William  
Lawrence County Auditor

CERTIFICATE OF TRANSFER  
Revised Code, Sec. 2113.61

NO. 1

Decedent died on August 11, 1973 owning the real estate described in this certificate. The persons to whom such real estate passed by devise, descent or election are as follows.

| Name                  | Residence Address                           | Interest in Real Estate so Passing |
|-----------------------|---|------------------------------------|
| ✓ E. Garland Ray      | 508 Fifth Ave., Huntington, W. Va. 25701    | Und. 1/4                           |
| ✓ Hazel Ray Nenni     | P. O. Box 693, Huntington, W. Va. 25711     | Und. 1/4                           |
| ✓ Bascom Ray, Jr.     | 712 Cyprus Street, Ravenswood, W. Va. 26164 | Und. 1/4                           |
| ✓ John Eddie Roberts, | P. O. Box 981, Monroe, Louisiana 71201      | Und. 1/4                           |

#6052  
STATE OF OHIO, LAWRENCE COUNTY  
Presented for Record at 2:29 PM

MAR 17 1982  
Recorded March 18 1982  
RAY T. DUTY  
RECORDER, LAWRENCE COUNTY, OHIO

[Complete if applicable] The real estate described in this certificate is subject to a charge of \$  
in favor of decedent's surviving spouse,  
in respect of the unpaid balance of the specific monetary share which is part of the surviving spouse's total intestate share.

06-82-1300  
FORM 12.1 - CERTIFICATE OF TRANSFER  
140  
150  
160



VOL 477 PAGE 304

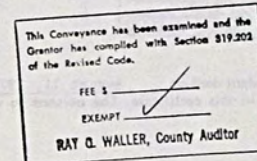
The real estate, the transfer of which is memorialized by this certificate, is described as follows [describe below, using extra sheets if necessary. If decedent's interest was a fractional share, be sure to so state]:

Situate in the Township of Fayette, County of Lawrence and State of Ohio and known and numbered as Lots 9, 10, 11 and 12 of Block "A" of the map of Evertdale Subdivision of the Tomlinson Place as recorded in Plat Book 2, Pages 284 and 285, Lawrence County, Ohio Recorder's Office.

Being the same premises conveyed from Sam Bowen, et al, to Kate Ray, September 18, 1933, Deed Book 143, Page 481, Lawrence County, Ohio Records of Deeds.

Permanent Parcel Nos.:

06-182-1300  
06-182-1400  
06-182-1500  
06-182-1600



Date Issued

3/17/82

Probate Judge

AUTHENTICATION

I certify that the above document is a true copy of the original kept by me as custodian of the official records of this Court.

Date

3/17/82



Mollie B. Groche  
Probate Judge/Clerk

mail



TAX RATE 36.50  
A/R RED FACTOR 02.2860  
OTH RED FACTOR 04.1556

LAWRENCE  
TAX DISTRICT

GENERAL TAX LIST AND DUPLICATE OF REAL AND PUBLIC UTILITY PROPERTY  
COUNTY REAL ESTATE TAXES AND SPECIAL ASSESSMENTS  
06-FAYETTE TWP-DELTA S.D.

12/27/93

TAX YEAR 1993  
INTEREST RATE  
PAGE NO 1041

| OWNER'S NAME<br>MAILING ADDRESS   | DESCRIPTION                 |                             |             | TAXES CHARGED | DECEMBER<br>TAXES | PENALTY | JUNE<br>TAXES | PENALTY | TOTAL<br>DELINQUENT | C.D.<br>DATE | MEMO |
|---|-----------------------------|-----------------------------|-------------|---------------|-------------------|---------|---------------|---------|---------------------|--------------|------|
|   | LAND                        | IMPROVEMENTS                | TOTAL VALUE |               |                   |         |               |         |                     |              |      |
| SOUTH POINT, OHIO 45680<br>VOL 546 PG 287<br>PARCEL-ID 06-182-1700.000  | 0000.00A                    | RES USE CODE 510            |             |               |                   |         |               |         |                     |              |      |
|   | 1,490                       | 7,720                       | 9,210       |               |                   |         |               |         |                     |              |      |
|   | HOMESITE VALUE LISTED BELOW |                             |             |               |                   |         |               |         |                     |              |      |
|   | 1,490                       | 7,610                       | 9,100       |               |                   |         |               |         |                     |              |      |
| NICELY, JAMES C.<br>RT. 7, BOX 62<br>SOUTH POINT, OHIO 45680<br>VOL 544 PG 97<br>PARCEL-ID 06-182-1800.000                        | -00-00 14                   | EVERTEDEALE SUB.<br>BLOCK A |             |               |                   |         |               |         |                     |              |      |
|   | 0000.00A                    | RES USE CODE 510            |             |               |                   |         |               |         |                     |              |      |
|   | 1,490                       | 7,190                       | 8,680       |               |                   |         |               |         |                     |              |      |
|   | HOMESITE VALUE LISTED BELOW |                             |             |               |                   |         |               |         |                     |              |      |
|   | 1,490                       | 7,040                       | 8,530       |               |                   |         |               |         |                     |              |      |
| STEPHENS, LOUISE<br>RT. 7 BOX 63<br>SOUTH POINT, OHIO 45680<br>VOL 483 PG 876<br>PARCEL-ID 06-183-0100.000                        | -00-00 15                   | EVERTEDEALE SUB.<br>BLOCK A |             |               |                   |         |               |         |                     |              |      |
|   | 0000.00A                    | RES USE CODE 510            |             |               |                   |         |               |         |                     |              |      |
|   | 1,490                       | 5,670                       | 7,160       |               |                   |         |               |         |                     |              |      |
|   | HOMESITE VALUE LISTED BELOW |                             |             |               |                   |         |               |         |                     |              |      |
|   | 1,490                       | 5,560                       | 7,050       |               |                   |         |               |         |                     |              |      |
| JARRELL, HAROLD R. & KIRK, CAR<br>OLYN<br>RT. 4 BOX 615<br>SOUTH POINT, OHIO 45680<br>VOL 547 PG 210<br>PARCEL-ID 06-183-0200.000 | -00-00 16                   | EVERTEDEALE SUB.<br>BLOCK A |             |               |                   |         |               |         |                     |              |      |
|   | 0000.00A                    | RES USE CODE 545            |             |               |                   |         |               |         |                     |              |      |
|   | 1,490                       | 350                         | 1,840       |               |                   |         |               |         |                     |              |      |
|   | HOMESITE VALUE LISTED BELOW |                             |             |               |                   |         |               |         |                     |              |      |
|   | 1,490                       | 350                         | 1,840       |               |                   |         |               |         |                     |              |      |
| SHAFER, FRANKIE L<br>P.O. BOX 875<br>PROCTORVILLE, OHIO 45669<br>VOL 574 PG 653<br>PARCEL-ID 06-183-0300.000                      | -00-00 17                   | EVERTEDEALE SUB.<br>BLOCK A |             |               |                   |         |               |         |                     |              |      |
|   | 0000.00A                    | RES USE CODE 510            |             |               |                   |         |               |         |                     |              |      |
|   | 00                          | 00                          | 00          |               |                   |         |               |         |                     |              |      |
| 02-03-93 TRNSF FROM 06-183-0300.000   | SHAFER, QUENTON E. & FRAN   |                             |             |               |                   |         |               |         |                     |              |      |
| 09-28-93 TRNSF TO 06-183-0300.000   | SHAFER, DAVID ALLEN         |                             |             |               |                   |         |               |         |                     |              |      |
| SHAFER, DAVID ALLEN<br>RT 7 BOX 67<br>SOUTH POINT, OHIO 45680<br>VOL 581 PG 600<br>PARCEL-ID 06-183-0300.000                      | -00-00 17                   | EVERTEDEALE SUB.<br>BLOCK A |             |               |                   |         |               |         |                     |              |      |
|   | 0000.00A                    | RES USE CODE 510            |             |               |                   |         |               |         |                     |              |      |
|   | 1,390                       | 7,430                       | 8,820       |               |                   |         |               |         |                     |              |      |
|   | HOMESITE VALUE LISTED BELOW |                             |             |               |                   |         |               |         |                     |              |      |
|   | 1,390                       | 7,430                       | 8,820       |               |                   |         |               |         |                     |              |      |
| 09-28-93 TRNSF FROM 06-183-0300.000   | SHAFER, FRANKIE L           |                             |             |               |                   |         |               |         |                     |              |      |
| SHAFER, QUENTON E. & FRANKIE L<br>RT 7 BOX 76<br>SOUTH POINT OHIO 45680-0000<br>VOL 549 PG 211<br>PARCEL-ID 06-183-0300.000       | -00-00 17                   | EVERTEDEALE SUB.<br>BLOCK A |             |               |                   |         |               |         |                     |              |      |
|   | 0000.00A                    | RES USE CODE 510            |             |               |                   |         |               |         |                     |              |      |
|   | 00                          | 00                          | 00          |               |                   |         |               |         |                     |              |      |
| 02-03-93 TRNSF TO 06-183-0300.000   | SHAFER, FRANKIE L           |                             |             |               |                   |         |               |         |                     |              |      |
| DONAHOE, RONALD W. & MILDRED G  | -00-00 18                   | EVERTEDEALE SUB.            |             |               |                   |         |               |         |                     |              |      |

TAX RATE 36.50  
A/R RED FACTOR 02.2860  
OTH RED FACTOR 04.1556

LAWRENCE  
TAX DISTRICT

GENERAL TAX LIST AND DUPLICATE OF REAL AND PUBLIC UTILITY PROPERTY  
COUNTY REAL ESTATE TAXES AND SPECIAL ASSESSMENTS  
06-FAYETTE TWP-DELTA S.D.

12/27/93

TAX YEAR 1993  
INTEREST RATE  
PAGE NO 1042

| OWNER'S NAME<br>MAILING ADDRESS   | DESCRIPTION                 |                                |             | TAXES CHARGED | DECEMBER<br>TAXES | PENALTY | JUNE<br>TAXES | PENALTY | TOTAL<br>DELINQUENT | C.D.<br>DATE | MEMO |
|---|-----------------------------|--------------------------------|-------------|---------------|-------------------|---------|---------------|---------|---------------------|--------------|------|
|   | LAND                        | IMPROVEMENTS                   | TOTAL VALUE |               |                   |         |               |         |                     |              |      |
| RT. 4 BOX 391<br>CHESAPEAKE, OHIO 45619<br>VOL 444 PG 763<br>PARCEL-ID 06-183-0400.000  | BLOCK A<br>0000.00A         | RES USE CODE 545               |             |               |                   |         |               |         |                     |              |      |
|   | 1,490                       | 80                             | 1,570       |               |                   |         |               |         |                     |              |      |
| DONAHOE, RONALD & MILDRED<br>RT. 4 BOX 391<br>CHESAPEAKE, OHIO 45619<br>VOL 444 PG 763<br>PARCEL-ID 06-183-0500.000   | -00-00 19                   | EVERTEDEALE SUB.<br>BLOCK A    |             |               |                   |         |               |         |                     |              |      |
|   | 0000.00A                    | RES USE CODE 545               |             |               |                   |         |               |         |                     |              |      |
|   | 1,490                       | 00                             | 1,490       |               |                   |         |               |         |                     |              |      |
| HAMMOND, SUSIE F.<br>RT 7 BOX 88<br>SOUTH POINT, OHIO 45680<br>VOL 382 PG 429<br>PARCEL-ID 06-183-0600.000  | -00-00 20                   | EVERTEDEALE SUB.<br>BLOCK A    |             |               |                   |         |               |         |                     |              |      |
|   | 0000.00A                    | RES USE CODE 599               |             |               |                   |         |               |         |                     |              |      |
|   | 1,200                       | 60                             | 1,260       |               |                   |         |               |         |                     |              |      |
| HAMMOND, SUSIE F.<br>RT 7 BOX 88<br>SOUTH POINT, OHIO 45680<br>VOL 382 PG 429<br>PARCEL-ID 06-183-0700.000  | -00-00 21                   | EVERTEDEALE SUB.<br>BLOCK A    |             |               |                   |         |               |         |                     |              |      |
|   | 0000.00A                    | RES USE CODE 500               |             |               |                   |         |               |         |                     |              |      |
|   | 1,120                       | 00                             | 1,120       |               |                   |         |               |         |                     |              |      |
| MCGINNIS, SUSIE F.<br>C/O SUSIE F. HAMMOND<br>RT 7 BOX 88<br>SOUTH POINT, OHIO 45680<br>VOL 317 PG 321<br>PARCEL-ID 06-183-0800.000   | -00-00 22                   | EVERTEDEALE SUB.<br>23 BLOCK A |             |               |                   |         |               |         |                     |              |      |
|   | 0000.00A                    | RES USE CODE 510               |             |               |                   |         |               |         |                     |              |      |
|   | 3,380                       | 13,140                         | 16,520      |               |                   |         |               |         |                     |              |      |
|   | HOMESITE VALUE LISTED BELOW |                                |             |               |                   |         |               |         |                     |              |      |
|   | 3,380                       | 13,140                         | 16,520      |               |                   |         |               |         |                     |              |      |
| EARLS, BILLIE J.<br>019<br>C/O SOURCE ONE MORTGAGE SE CO<br>27555 FARMINGTON ROAD<br>P. O. BOX 1800<br>FARMINGTON HILLS, M 48018<br>VOL 569 PG 602<br>PARCEL-ID 06-183-1000.000 | -00-00 1                    | EVERTEDEALE SUB.<br>BLOCK B    |             |               |                   |         |               |         |                     |              |      |
|   | 0000.00A                    | RES USE CODE 510               |             |               |                   |         |               |         |                     |              |      |
|   | 1,270                       | 17,120                         | 18,390      |               |                   |         |               |         |                     |              |      |
|   | HOMESITE VALUE LISTED BELOW |                                |             |               |                   |         |               |         |                     |              |      |
|   | 1,270                       | 14,360                         | 15,630      |               |                   |         |               |         |                     |              |      |
| EARLS, BILLIE J.<br>019<br>C/O SOURCE ONE MORTGAGE SE CO<br>27555 FARMINGTON ROAD<br>P. O. BOX 1800<br>FARMINGTON HILLS, M 48018<br>VOL 569 PG 602<br>PARCEL-ID 06-183-1100.000 | -00-00 2                    | EVERTEDEALE SUB.<br>BLOCK B    |             |               |                   |         |               |         |                     |              |      |
|   | 0000.00A                    | RES USE CODE 500               |             |               |                   |         |               |         |                     |              |      |
|   | 1,280                       | 00                             | 1,280       |               |                   |         |               |         |                     |              |      |
| HURST, JAMES H. & MARCELLA<br>RT. 4 BOX 100<br>SOUTH POINT OHIO 45680<br>VOL 551 PG 334<br>PARCEL-ID 06-183-1200.000  | -00-00 3                    | EVERTEDEALE SUB.<br>BLOCK B    |             |               |                   |         |               |         |                     |              |      |
|   | 0000.00A                    | RES USE CODE 510               |             |               |                   |         |               |         |                     |              |      |
|   | 1,300                       | 12,340                         | 13,640      |               |                   |         |               |         |                     |              |      |
|   | HOMESITE VALUE LISTED BELOW |                                |             |               |                   |         |               |         |                     |              |      |
|   | 1,300                       | 12,340                         | 13,640      |               |                   |         |               |         |                     |              |      |
| HURST, JAMES H. & MARCELLA  | -00-00 4                    | EVERTEDEALE SUB.               |             |               |                   |         |               |         |                     |              |      |

06-183-1300

- Same

WSP  
R-48110  
S.P.U.

Stephen Ray + Cheryl Jean Van Stenberg



| OWNER'S NAME<br>MAILING ADDRESS  | DESCRIPTION                                      |                  |   | TAXES CHARGED | DECEMBER<br>TAXES | PENALTY | JUNE<br>TAXES | PENALTY | TOTAL<br>DELINQUENT | C.D.<br>DATE | MEMO |
|--|--|------------------|---|---------------|-------------------|---------|---------------|---------|---------------------|--------------|------|
|  | LAND   | IMPROVEMENTS     | TOTAL VALUE   |               |                   |         |               |         |                     |              |      |
| RT. 4 BOX 100<br>SOUTH POINT, OHIO 45680<br>VOL 551 PG 334<br>PARCEL-ID 06-183-1300.000  | BLOCK B<br>0000.00A                              | RES USE CODE 500 | 910 00 910  |               |                   |         |               |         |                     |              |      |
| BLACK, ERSSIE P.<br>CEDAR ST. RT. 4 BOX 592<br>SOUTH POINT, OHIO<br>VOL 446 PG 424<br>PARCEL-ID 06-183-1400.000  | -00-00 5 EVERTEDALE SUB.<br>BLOCK B<br>0000.00A  | RES USE CODE 510 | 1,490 9,780 11,270<br>HOMESITE VALUE LISTED BELOW<br>1,490 9,780 11,270   |               |                   |         |               |         |                     |              |      |
| BLACK, ERSSIE P.<br>CEDAR ST. RT. 4 BOX 592<br>SOUTH POINT, OHIO<br>VOL 446 PG 424<br>PARCEL-ID 06-183-1500.000  | -00-00 6 EVERTEDALE SUB.<br>BLOCK B<br>0000.00A  | RES USE CODE 500 | 1,050 00 1,050  |               |                   |         |               |         |                     |              |      |
| KRATZENBERG, ROBERT R AND JO A<br>NN<br>RT. 4 BOX 593<br>SOUTH POINT, OHIO 45680<br>VOL 389 PG 395<br>PARCEL-ID 06-183-1600.000  | -00-00 7 EVERTEDALE SUB.<br>BLOCK B<br>0000.00A  | RES USE CODE 510 | 1,490 8,680 10,170<br>HOMESITE VALUE LISTED BELOW<br>1,490 8,680 10,170   |               |                   |         |               |         |                     |              |      |
| KRATZENBERG, ROBERT R AND JO A<br>NN<br>RT. 4 BOX 593<br>SOUTH POINT, OHIO 45680<br>VOL 389 PG 395<br>PARCEL-ID 06-183-1700.000  | -00-00 8 EVERTEDALE SUB.<br>BLOCK B<br>0000.00A  | RES USE CODE 500 | 1,050 00 1,050  |               |                   |         |               |         |                     |              |      |
| STEPHENS, JAMES M. & PATTY<br>C/O FULTON & GOSS INC.<br>022<br>C/O TRANSAMERICA<br>REAL ESTATE TAX SERVICE<br>1105 SCHROCK RD SUITE 437<br>COLUMBUS, OHIO 43229<br>VOL 460 PG 656<br>PARCEL-ID 06-183-1800.000 | -00-00 9 EVERTEDALE SUB.<br>BLOCK B<br>0000.00A  | RES USE CODE 510 | 1,490 10,120 11,610<br>HOMESITE VALUE LISTED BELOW<br>1,490 10,120 11,610 |               |                   |         |               |         |                     |              |      |
| STEPHENS, JAMES M. & PATTY<br>C/O FULTON & GOSS INC.<br>022<br>C/O TRANSAMERICA<br>REAL ESTATE TAX SERVICE<br>1105 SCHROCK RD SUITE 437<br>COLUMBUS, OHIO 43229<br>VOL 460 PG 656<br>PARCEL-ID 06-184-0100.000 | -00-00 10 EVERTEDALE SUB.<br>BLOCK B<br>0000.00A | RES USE CODE 500 | 1,050 00 1,050  |               |                   |         |               |         |                     |              |      |
| FINLEY, HAROLD W. & MARION<br>RT. 4, BOX 415<br>CHESAPEAKE, OHIO 45619<br>VOL 436 PG 691<br>PARCEL-ID 06-184-0200.000  | -00-00 11 EVERTEDALE SUB.<br>BLOCK B<br>0000.00A | RES USE CODE 510 | 1,490 12,180 13,670<br>HOMESITE VALUE LISTED BELOW                        |               |                   |         |               |         |                     |              |      |

[illegible]







[illegible][illegible]







[illegible]

| OWNER'S NAME<br>MAILING ADDRESS   | DESCRIPTION |              |             | TAXES CHARGED   | DECEMBER<br>TAXES | PENALTY | JUNE<br>TAXES | PENALTY | TOTAL<br>DELINQUENT | C.D.<br>DATE | MEMO |
|---|-------------|--------------|-------------|---|-------------------|---------|---------------|---------|---------------------|--------------|------|
|   | LAND        | IMPROVEMENTS | TOTAL VALUE |   |                   |         |               |         |                     |              |      |
| BRADFORD, VIRNUS S.<br>RT. 4 BOX 668<br>SOUTH POINT, OHIO 45680<br>PARCEL-ID 06-185-1600.000  | 290         | 00           | 290         | 2 EVERTE DALE SUB BL F S 1/2 LES<br>S 53.53 SQ FT BAL 16.47 X 40<br>RES USE CODE 500  |                   |         |               |         |                     |              |      |
| IRVING, WILLARD<br>RT. 4<br>SOUTH POINT, OHIO 45680<br>VOL 545 PG 543<br>PARCEL-ID 06-185-1600.001                                    | 680         | 00           | 680         | 2 EVERTE DALE SUB BL F S 1/2 S<br>53.53' X 40<br>RES USE CODE 500   |                   |         |               |         |                     |              |      |
| HARGIS, ERNIE & JOANN<br>RT. 4, BOX 670<br>SOUTH POINT, OHIO 45680<br>VOL 351 PG 105<br>PARCEL-ID 06-185-1700.000                     |             |              |             | -00-00 3 EVERTE DALE SUB.<br>BLOCK F<br>0000.00A RES USE CODE 510<br><br>1,490 13,790 15,280<br>HOMESITE VALUE LISTED BELOW<br>1,490 9,160 10,650 |                   |         |               |         |                     |              |      |
| HARGIS, ERNIE & JOANN<br>RT. 4, BOX 670<br>SOUTH POINT, OHIO 45680<br>VOL 351 PG 105<br>PARCEL-ID 06-185-1800.000                     | 1,200       | 00           | 1,200       | -00-00 4 EVERTE DALE SUB.<br>BLOCK F<br>0000.00A RES USE CODE 500   |                   |         |               |         |                     |              |      |
| WAGONER BROTHERS CO., A CORP.<br>250 8TH AVE. WEST<br>HUNTINGTON, W. VA.<br>VOL 340 PG 630<br>PARCEL-ID 06-186-0100.000               | 1,050       | 00           | 1,050       | -00-00 5 EVERTE DALE SUB.<br>BLOCK F<br>0000.00A RES USE CODE 500   |                   |         |               |         |                     |              |      |
| MASTERCOLE COUNTRY CLUB, INC.<br>P.O. BOXD 426<br>CHESAPEAKE, OHIO 45619<br>VOL 557 PG 603 & 605<br>PARCEL-ID 06-186-0200.000         | 1,050       | 00           | 1,050       | -00-00 6 EVERTE DALE SUB.<br>BLOCK F<br>0000.00A RES USE CODE 500   |                   |         |               |         |                     |              |      |
| DIALS, A. G.<br>EMMONS APT. 22<br>HUNTINGTON, W. VA.<br>VOL 127 PG 619<br>PARCEL-ID 06-186-0300.000                                   | 1,050       | 00           | 1,050       | -00-00 7 EVERTE DALE SUB.<br>BLOCK F<br>0000.00A RES USE CODE 500   |                   |         |               |         |                     |              |      |
| LAWRENCE, LARRY & PEGGY<br>OHIO CORP.<br>RT. 2 BOX 689<br>SOUTH POINT, OHIO 45680-0000<br>VOL 443 PG 623<br>PARCEL-ID 06-186-0400.000 | 1,490       | 480          | 1,970       | -00-00 8 EVERTE DALE SUB.<br>BLOCK F<br>0000.00A RES USE CODE 545   |                   |         |               |         |                     |              |      |
| MYERS, NINA & ANN MILEM<br>1342 ELLIOTT RD.<br>CROWN CITY, OHIO 45623<br>VOL 547 PG 157   |             |              |             | -00-00 9 EVERTE DALE SUB.<br>BLOCK F<br>0000.00A RES USE CODE 500   |                   |         |               |         |                     |              |      |



TAX RATE 36.50  
A/R RED FACTOR 02.2860  
OTH RED FACTOR 04.1556

LAWRENCE  
TAX DISTRICT

GENERAL TAX LIST AND DUPLICATE OF REAL AND PUBLIC UTILITY PROPERTY  
COUNTY REAL ESTATE TAXES AND SPECIAL ASSESSMENTS  
06-FAYETTE TWP-DELTA S.D.

12/27/93

TAX YEAR 1993  
INTEREST RATE  
PAGE NO 1053

| OWNER'S NAME<br>MAILING ADDRESS  | DESCRIPTION   |                  |             | TAXES CHARGED | DECEMBER<br>TAXES | PENALTY | JUNE<br>TAXES | PENALTY | TOTAL<br>DELINQUENT | C.D.<br>DATE | MEMO |
|--|---|------------------|-------------|---------------|-------------------|---------|---------------|---------|---------------------|--------------|------|
|  | LAND  | IMPROVEMENTS     | TOTAL VALUE |               |                   |         |               |         |                     |              |      |
| PARCEL-ID 06-186-0500.000  | 1,050   | 00               | 1,050       |               |                   |         |               |         |                     |              |      |
| MYERS, NINA & ANN HILEM<br>1342 ELLIOTT RD.<br>CROWN CITY, OHIO 45623<br>VOL 547 PG 157  | -00-00 10 EVERTEDALE SUB.<br>BLOCK F<br>0000.00A                        | RES USE CODE 500 |             |               |                   |         |               |         |                     |              |      |
| PARCEL-ID 06-186-0600.000  | 1,050   | 00               | 1,050       |               |                   |         |               |         |                     |              |      |
| THOMAN, RICHARD E.<br>RT. 4 BOX 43<br>SOUTH POINT, OH. 45680-000<br>VOL 467 PG 249   | -00-00 11 EVERTEDALE SUB.<br>BLOCK F<br>0000.00A                        | RES USE CODE 500 |             |               |                   |         |               |         |                     |              |      |
| PARCEL-ID 06-186-0700.000  | 1,120   | 00               | 1,120       |               |                   |         |               |         |                     |              |      |
| THOMAN, RICHARD E. & SARA K.<br>RT. 4 BOX 43<br>SOUTH POINT, OH. 45680-000<br>VOL 470 PG 117   | -00-00 12 EVERTEDALE SUB.<br>BLOCK F<br>0000.00A                        | RES USE CODE 545 |             |               |                   |         |               |         |                     |              |      |
| PARCEL-ID 06-186-0800.000  | 1,490   | 890              | 2,380       |               |                   |         |               |         |                     |              |      |
| BOARD OF TOWNSHIP TRUSTEES, FA13,14,15,16,19 WH 17,18 E PT W<br>YETTE TOWNSHIP, LAW. CO. OHIO PT EVERTEDALE BL F<br>C/O DAN FULKS<br>RT 1 BOX 59<br>CHESAPEAKE, OHIO 45619<br>VOL 581 PG 432 |   | RES USE CODE 500 |             |               |                   |         |               |         |                     |              |      |
| PARCEL-ID 06-186-0900.000  |   |                  |             |               |                   |         |               |         |                     |              |      |
| 09-20-93 TRNSF FROM 06-186-0900.000  | EDWARDS, BARBARA  |                  |             |               |                   |         |               |         |                     |              |      |
| EDWARDS, BARBARA<br>3001 SO. ATLANTIC AVE #423<br>NEW SMYRNA BEACH, F 32169  | 13,14,15,16,19 WH 17,18 E PT W<br>PT EVERTEDALE BL F                    | RES USE CODE 500 |             |               |                   |         |               |         |                     |              |      |
| PARCEL-ID 06-186-0900.000  |   |                  |             |               |                   |         |               |         |                     |              |      |
| 09-20-93 TRNSF TO 06-186-0900.000  | BOARD OF TOWNSHIP TRUSTEE   |                  |             |               |                   |         |               |         |                     |              |      |
| EDWARDS, BARBARA<br>3001 SO ATLANTIC AVE #423<br>NEW SMYRNA BEACH, F 32189<br>VOL 380 PG 390   | -00-00 17 EVERTEDALE SUB.<br>18 BLOCK F W PT E PT ST.HY.E<br>A 0000.00A | USE CODE 610     |             |               |                   |         |               |         |                     |              |      |
| PARCEL-ID 06-186-1000.000  | 110   | 00               | 110         |               |                   |         |               |         |                     |              |      |
| LAWRENCE, LARRY D. & PEGGY<br>OHIO CORP.<br>RT.2 BOX 689<br>SOUTH POINT, OHIO 45680-0000<br>VOL 443 PG 627,  | -00-00 20 EVERTEDALE SUB.<br>BLOCK F<br>0000.00A                        | RES USE CODE 500 |             |               |                   |         |               |         |                     |              |      |
| PARCEL-ID 06-186-1100.000  | 220   | 00               | 220         |               |                   |         |               |         |                     |              |      |
| LAWRENCE, LARRY D. & PEGGY<br>OHIO CORP<br>RT.2 BOX 689<br>SOUTH POINT, OHIO 45680-0000<br>VOL 443 PG 627  | -00-00 21 EVERTEDALE SUB.<br>22 BLOCK F 23 S OF<br>0000.00A             | RES USE CODE 500 |             |               |                   |         |               |         |                     |              |      |
| PARCEL-ID 06-186-1100.000  | 420   | 00               | 420         |               |                   |         |               |         |                     |              |      |

TAX RATE 36.50  
A/R RED FACTOR 02.2860  
OTH RED FACTOR 04.1556

LAWRENCE  
TAX DISTRICT

GENERAL TAX LIST AND DUPLICATE OF REAL AND PUBLIC UTILITY PROPERTY  
COUNTY REAL ESTATE TAXES AND SPECIAL ASSESSMENTS  
06-FAYETTE TWP-DELTA S.D.

12/27/93

TAX YEAR 1993  
INTEREST RATE  
PAGE NO 1054

| OWNER'S NAME<br>MAILING ADDRESS   | DESCRIPTION   |                  |             | TAXES CHARGED | DECEMBER<br>TAXES | PENALTY | JUNE<br>TAXES | PENALTY | TOTAL<br>DELINQUENT | C.D.<br>DATE | MEMO |
|---|---|------------------|-------------|---------------|-------------------|---------|---------------|---------|---------------------|--------------|------|
|   | LAND  | IMPROVEMENTS     | TOTAL VALUE |               |                   |         |               |         |                     |              |      |
| PARCEL-ID 06-186-1200.000   |   |                  |             |               |                   |         |               |         |                     |              |      |
| LAWRENCE, LARRY D. & PEGGY<br>OHIO CORP.<br>RT.2 BOX 689<br>SOUTH POINT, OHIO 45680-0000<br>VOL 443 PG 627                                      | -00-00 21 EVERTEDALE SUB.<br>22 BLOCK F 23 N OF<br>0000.00A       | RES USE CODE 500 |             |               |                   |         |               |         |                     |              |      |
| PARCEL-ID 06-186-1300.000   | 420   | 00               | 420         |               |                   |         |               |         |                     |              |      |
| LIGHT & MCNEELY BLDG. CONT INCLT 7 S1/2 8 BLOCK G.<br>OHIO CORP.<br>RT. 2<br>SOUTH POINT, OHIO<br>VOL 380 PG 90                                 |   | RES USE CODE 500 |             |               |                   |         |               |         |                     |              |      |
| PARCEL-ID 06-186-1500.000   | 1,680   | 00               | 1,680       |               |                   |         |               |         |                     |              |      |
| HANER, BACTYL S. & KIMLER, BET<br>TY JO<br>RT. 4 BOX 606<br>SOUTH POINT, OHIO 45680<br>VOL 550 PG 641   | -00-00 EVERTEDALE SD BLOCK G<br>LOTS 5 & 6<br>0000.00A            | RES USE CODE 510 |             |               |                   |         |               |         |                     |              |      |
| PARCEL-ID 06-186-1501.000   | 00  | 00               | 00          |               |                   |         |               |         |                     |              |      |
| 11-12-93 TRNSF TO 06-186-1501.000   | KIMLER, BETTY JO  |                  |             |               |                   |         |               |         |                     |              |      |
| KIMLER, BETTY JO<br>616 10TH AVE<br>HUNTINGTON, W.VA. 25701<br>VOL 582 PG 646   | -00-00 EVERTEDALE SD BLOCK G<br>LOTS 5 & 6<br>0000.00A            | RES USE CODE 510 |             |               |                   |         |               |         |                     |              |      |
| PARCEL-ID 06-186-1501.000   | 2,990   | 9,710            | 12,700      |               |                   |         |               |         |                     |              |      |
| 11-12-93 TRNSF FROM 06-186-1501.000   | HANER, BACTYL S. & KIMLER   |                  |             |               |                   |         |               |         |                     |              |      |
| WOODRICK, NICK & SHARON<br>006<br>C/O T R T S DATA SERVICES<br>2401 WEST HASSELL RD.<br>SUITE 1510<br>HOFFMAN, ILL 60195-2001<br>VOL 537 PG 452 | -00-00 EVERTEDALE SUB-DIV.<br>BL G LOTS 1<br>& 0000.00A           | RES USE CODE 510 |             |               |                   |         |               |         |                     |              |      |
| PARCEL-ID 06-186-1502.000   | 2,610   | 15,980           | 18,590      |               |                   |         |               |         |                     |              |      |
| 09-24-93 345.64   |   |                  |             |               |                   |         |               |         |                     |              |      |
| SHROUT, CYNTHIA L<br>605 CEDAR ST<br>SOUTH POINT, OHIO 45680-000<br>VOL 580 PG 590  | -00-00 EVERTEDALE LOT 3 & 4<br>LESS 10' S PT OF LOT 3<br>0000.00A | RES USE CODE 510 |             |               |                   |         |               |         |                     |              |      |
| PARCEL-ID 06-186-1503.000   | 2,610   | 19,440           | 22,050      |               |                   |         |               |         |                     |              |      |
| 08-23-93 TRNSF FROM 06-186-1503.000   | MILLER, ROGER & VIRGINIA  |                  |             |               |                   |         |               |         |                     |              |      |
| MILLER, ROGER & VIRGINIA<br>RT. 4 BOX 605 CEDAR ST.<br>SOUTH POINT, OHIO 45680-000<br>PARCEL-ID 06-186-1503.000                                 | -00-00 EVERTEDALE LOT 3 & 4<br>LESS 10' S PT OF LOT 3<br>0000.00A | RES USE CODE 510 |             |               |                   |         |               |         |                     |              |      |
| PARCEL-ID 06-186-1503.000   | 00  | 00               | 00          |               |                   |         |               |         |                     |              |      |



[illegible][illegible]



| OWNER'S NAME<br>MAILING ADDRESS  |              | DESCRIPTION   |                       |         | TAXES CHARGED | DECEMBER<br>TAXES | PENALTY | JUNE<br>TAXES | PENALTY | TOTAL<br>DELINQUENT | C.D.<br>DATE | MEMO |
|--|--------------|---|-----------------------|---------|---------------|-------------------|---------|---------------|---------|---------------------|--------------|------|
| LAND   | IMPROVEMENTS | TOTAL VALUE   |                       |         |               |                   |         |               |         |                     |              |      |
| VOL 248 PG 449<br>PARCEL-ID 06-188-1500.000  |              | A 0000.00A  | USE CODE              | 610     |               |                   |         |               |         |                     |              |      |
|  |              | 110   | 00                    | 110     |               |                   |         |               |         |                     |              |      |
| VIGLIANCIO, ELIA<br>2055 ORMOND AVE<br>COLUMBUS, OHIO 43224-241<br>VOL 399 PG 439<br>PARCEL-ID 06-188-1601.000               |              | -00-00 EVERTEDALE S D BL L<br>LOT 10 & 11 N PT<br>0000.00A      | RES USE CODE          | 500     |               |                   |         |               |         |                     |              |      |
|  |              | 400   | 00                    | 400     |               |                   |         |               |         |                     |              |      |
| PULLEY, EVERETT, JR. & MILDRED<br>RT. 4 BOX 349A<br>SOUTH POINT, OHIO 45680<br>VOL 483 PG 690<br>PARCEL-ID 06-188-1602.000   |              | -00-00 EVERTEDALE SD<br>LOTS 8-9 NPT<br>0000.00A                | BL L<br>RES USE CODE  | 500     |               |                   |         |               |         |                     |              |      |
|  |              | 480   | 00                    | 480     |               |                   |         |               |         |                     |              |      |
| VIGLIANCO, ANDY<br>CHESAPEAKE, OHIO<br>VOL 273 PG 124<br>PARCEL-ID 06-188-1700.000   |              | -00-00 EVERTEDALE SUB. BL. L<br>8-11 INCL. S PTS.<br>0 0000.00A | ST. HY. N<br>USE CODE | 610     |               |                   |         |               |         |                     |              |      |
|  |              | 110   | 00                    | 110     |               |                   |         |               |         |                     |              |      |
| STEPP, STEVE<br>RT. 2<br>SOUTH POINT, OHIO<br>VOL 482 PG 9<br>PARCEL-ID 06-188-1800.000                                      |              | -00-00 12,13 EVERTEDALE SUB.<br>BLOCK L S PT.<br>A 0000.00A     | ST. HY. E<br>USE CODE | 610     |               |                   |         |               |         |                     |              |      |
|  |              | 110   | 00                    | 110     |               |                   |         |               |         |                     |              |      |
| STEPP, STEVE<br>RT. 2<br>SOUTH POINT, OHIO<br>VOL 482 PG 9<br>PARCEL-ID 06-189-0100.000                                      |              | -00-00 12,13 EVERTEDALE SUB.<br>BLOCK L<br>0000.00A             | N PT.<br>RES USE CODE | 500     |               |                   |         |               |         |                     |              |      |
|  |              | 280   | 00                    | 280     |               |                   |         |               |         |                     |              |      |
| VIGILANCO, ELIA<br>2055 ORMOND AVE<br>COLUMBUS, OHIO 43224-241<br>VOL 399 PG 442<br>PARCEL-ID 06-189-0200.000                |              | -00-00 EVERTEDALE SUBDIV.<br>PARCEL A LESS 8A<br>0000.67A       | RES USE CODE          | 500     |               |                   |         |               |         |                     |              |      |
|  |              | 2,410   | 00                    | 2,410   |               |                   |         |               |         |                     |              |      |
| PULLEY, EVERETT, JR. AND MILDRED<br>RT. 4 BOX 349A<br>SOUTH POINT, OHIO 45680<br>VOL 483 PG 640<br>PARCEL-ID 06-189-0201.000 |              | -00-00 EVERTEDALE SUBDIV.<br>PARC A PT<br>0032.44A              | AGR USE CODE          | 120     |               |                   |         |               |         |                     |              |      |
|  |              | 6,380   | 108,850               | 115,230 |               |                   |         |               |         |                     |              |      |
| STANLEY, GLENDON P. ETAL<br>RT. 2 BOX 612<br>SOUTH POINT, OHIO 45680<br>VOL 551 PG 538<br>PARCEL-ID 06-189-0300.000          |              | -00-00 EVERTEDALE SUBDIV.<br>PARCEL A PT.<br>0008.00A           | RES USE CODE          | 510     |               |                   |         |               |         |                     |              |      |
|  |              | 3,410   | 3,120                 | 6,530   |               |                   |         |               |         |                     |              |      |
|  |              | 2,630   | 3,020                 | 5,650   |               |                   |         |               |         |                     |              |      |

| OWNER'S NAME<br>MAILING ADDRESS   | DESCRIPTION  |   |             | TAXES CHARGED | DECEMBER<br>TAXES | PENALTY | JUNE<br>TAXES | PENALTY | TOTAL<br>DELINQUENT | C.D.<br>DATE | MEMO                               |
|---|--|---|-------------|---------------|-------------------|---------|---------------|---------|---------------------|--------------|------------------------------------|
|   | LAND   | IMPROVEMENTS  | TOTAL VALUE |               |                   |         |               |         |                     |              |                                    |
| ADKINS, EMMITT C.<br>C/O JIM WALTERS CORP.<br>RT. 4<br>SOUTH POINT, OHIO 45680<br>VOL 453 PG 201<br>PARCEL-ID 06-189-0500.000     | -00-00 LOT 1A & EASTERLY PT<br>OF 2A BLOCK 11 BRAY REID S<br>D 0000.00A RES USE CODE 510 | 1,220 5,700 6,920<br>HOMESITE VALUE LISTED BELOW<br>1,220 5,700 6,920     |             |               |                   |         |               |         |                     |              |                                    |
| CASEY, HILDA<br>ROUTE 4 BOX 100<br>SOUTH POINT, OHIO 45680<br>VOL 543 PG 809<br>PARCEL-ID 06-189-0601.000                         | -00-00 BRAY REID LAND CO SD<br>NO 1 LOT 2A W 24.28' & LOT 3<br>0000.00A RES USE CODE 510 | 2,090 15,960 18,050<br>HOMESITE VALUE LISTED BELOW<br>2,090 14,690 16,780 |             |               |                   |         |               |         |                     |              |                                    |
| PORTER, LLOYD & ADKINS, BERNICE<br>LEE<br>RT. 4 BOX 108<br>SOUTH POINT, OHIO 45680<br>VOL 508 PG 147<br>PARCEL-ID 06-189-0900.000 | -00-00 1 BRAY REID LAND CO.<br>SUBDIV. NO. 1 BLOCK 1<br>0000.00A RES USE CODE 500        | 860 00 860  | 2/21/74     |               |                   |         |               |         |                     |              | Adkins, Lloyd Porter & Bernice Lee |
| MELBA, ROBERT E. & ELIZABETH<br>ANN<br>RT 4 BOX 110<br>SOUTH POINT, OHIO 45680<br>VOL 478 PG 481<br>PARCEL-ID 06-189-1000.000     | -00-00 2 BRAY REID LAND CO.<br>SUBDIV. NO. 1 BLOCK 1<br>0000.00A RES USE CODE 500        | 1,160 00 1,160  |             |               |                   |         |               |         |                     |              |                                    |
| MELBA, ROBERT E. & ELIZABETH A<br>RT 4 BOX 110<br>SOUTH POINT, OHIO 45680<br>VOL 303 PG 376<br>PARCEL-ID 06-189-1100.000          | -00-00 3 BRAY REID LAND CO.<br>SUBDIV. NO. 1 BLOCK 1<br>0000.00A RES USE CODE 510        | 1,210 7,780 8,990   |             |               |                   |         |               |         |                     |              |                                    |
| ADKINS, BERNICE LEE & LLOYD PORTER<br>RT 4 BOX 108<br>SOUTH POINT, OHIO 45680<br>VOL 261 PG 149<br>PARCEL-ID 06-189-1200.000      | -00-00 4 BRAY REID LAND CO.<br>SUBDIV. NO. 1 BLOCK 1<br>0000.00A RES USE CODE 510        | 1,140 23,500 24,640<br>HOMESITE VALUE LISTED BELOW<br>1,140 13,800 14,940 | 2/21/74     |               |                   |         |               |         |                     |              | Adkins, Lloyd Porter & Bernice Lee |
| DAVIS, C. W. & VERLA ALICE<br>RT. 4 BOX 314<br>SOUTH POINT, OHIO 45680<br>VOL 290 PG 310<br>PARCEL-ID 06-189-1300.000             | -00-00 5 BRAY REID LAND CO.<br>SUBDIV. NO. 1 BLOCK 1W1/2<br>0000.00A RES USE CODE 500    | 580 00 580  |             |               |                   |         |               |         |                     |              |                                    |
| DAVIS, C. W. & VERLA ALICE<br>RT. 4 BOX 314<br>SOUTH POINT, OHIO 45680<br>VOL 290 PG 312<br>PARCEL-ID 06-189-1400.000             | -00-00 6 BRAY REID LAND CO.<br>SUBDIV. NO. 1 BLOCK 1<br>0000.00A RES USE CODE 510        | 1,220 12,640 13,860<br>HOMESITE VALUE LISTED BELOW<br>1,220 12,310 13,530 |             |               |                   |         |               |         |                     |              |                                    |
| ADKINS, LLOYD PORTER & ADKINS, BERNICE<br>RT 4 BOX 108  | -00-00 5 BRAY REID LAND CO.<br>SUBDIV. NO. 1 BLOCK 1E1/2                                 |   | 2/21/74     |               |                   |         |               |         |                     |              | Adkins, Lloyd Porter & Bernice Lee |



LAWRENCE  
TAX DISTRICT

GENERAL TAX LIST AND DUPLICATE OF REAL AND PUBLIC UTILITY PROPERTY  
COUNTY REAL ESTATE TAXES AND SPECIAL ASSESSMENTS  
06-FAYETTE TWP-DELTA S.D.

12/27/93

TAX YEAR **1993**  
INTEREST RATE  
PAGE NO **1059**

[illegible]

|                |         |
|----------------|---------|
| TAX RATE       | 38.50   |
| A/R RED FACTOR | 02.2860 |
| OTH RED FACTOR | 04.1556 |

LAWRENCE  
TAX DISTRICT

GENERAL TAX LIST AND DUPLICATE OF REAL AND PUBLIC UTILITY PROPERTY  
COUNTY REAL ESTATE TAXES AND SPECIAL ASSESSMENTS  
06-FAYETTE TWP-DELTA S.D. 12

12/27/93

TAX YEAR **1993**  
INTEREST RATE  
PAGE NO **1060**

| OWNER'S NAME<br>MAILING ADDRESS   | DESCRIPTION  |              |             | TAXES CHARGED | DECEMBER<br>TAXES | PENALTY | JUNE<br>TAXES | PENALTY | TOTAL<br>DELINQUENT | C.D.<br>DATE | MEMO |
|---|--|--------------|-------------|---------------|-------------------|---------|---------------|---------|---------------------|--------------|------|
|   | LAND   | IMPROVEMENTS | TOTAL VALUE |               |                   |         |               |         |                     |              |      |
| JONES, JEWELL<br>RT. 4 BOX 561<br>SOUTH POINT, OHIO 45680-000<br>VOL 512 PG 662<br>PARCEL-ID 06-190-1100.000  | 2,040  | 1,090        | 3,130       |               |                   |         |               |         |                     |              |      |
| SCARBERRY, PAUL F.<br>RT. 4 BOX 560<br>SOUTH POINT, OHIO 45680<br>VOL 551 PG 211<br>PARCEL-ID 06-190-1200.000   | 7 BRAY REID LAND CO. S.D. #1 B<br>LOCK 2<br>RES USE CODE 510                                 | 1,020        | 9,260       | 10,280        |                   |         |               |         |                     |              |      |
| SLOAN, DONALD & BETTY<br>RT. 4 BOX 560<br>SOUTH POINT, OHIO 45680<br>VOL 575 PG 467<br>PARCEL-ID 06-190-1200.000  | 7 BRAY REID LAND COMPANY SD NO<br>. 1 BLK 2<br>RES USE CODE 545                              | 2,040        | 40          | 2,080         |                   |         |               |         |                     |              |      |
| MURDOCK, DARLENE<br>RT. 4 BOX 548<br>SOUTH POINT, OHIO 45680<br>VOL 487 PG 790<br>PARCEL-ID 06-190-1500.000   | -00-00 10 BRAY REID LAND CO<br>11 S D NO 1 BLK 2<br>0000.00A RES USE CODE 510                | 2,040        | 6,700       | 8,740         |                   |         |               |         |                     |              |      |
| WOODY, JOHN A & TERESA D<br>RT. 4 BOX 334<br>SOUTH POINT, OHIO 45680<br>VOL 564 PG 724<br>PARCEL-ID 06-190-1600.000   | -00-00 12 BRAY REID LAND CO.<br>SUBDIV. NO. 1 BLOCK 2 13 WHOL<br>E 0000.00A RES USE CODE 510 | 1,970        | 12,480      | 14,450        |                   |         |               |         |                     |              |      |
| BODCOOK, DAVID L. AND PRISCILLA<br>022<br>C/O TRANSAMERICA<br>REAL ESTATE TAX SERVICE<br>1105 SCHROCK RD SUITE 437<br>COLUMBUS, OHIO 43229<br>VOL 398 PG 620<br>PARCEL-ID 06-190-1700.000 | -00-00 13 BRAY REID LAND CO.<br>SUBDIV. NO. 1 BLOCK 2 PT.<br>0000.00A RES USE CODE 500       | 110          | 00          | 110           |                   |         |               |         |                     |              |      |
| BODCOOK, DAVID L. AND PRISCILLA<br>022<br>C/O TRANSAMERICA<br>REAL ESTATE TAX SERVICE<br>1105 SCHROCK RD SUITE 437<br>COLUMBUS, OHIO 43229<br>VOL 398 PG 620<br>PARCEL-ID 06-190-1800.000 | -00-00 14 BRAY REID LAND CO.<br>SUBDIV. NO. 1 BLOCK 2<br>0000.00A RES USE CODE 510           | 1,010        | 3,480       | 4,490         |                   |         |               |         |                     |              |      |
| SEXTON, AMY MAYBELLE  | -00-00 14 BRAY REID LAND CO.   | 1,010        | 2,750       | 3,760         |                   |         |               |         |                     |              |      |



TAX RATE 36.50  
A/R RED FACTOR 02.2860  
OTH RED FACTOR 04.1556

LAWRENCE  
TAX DISTRICT

GENERAL TAX LIST AND DUPLICATE OF REAL AND PUBLIC UTILITY PROPERTY  
COUNTY REAL ESTATE TAXES AND SPECIAL ASSESSMENTS  
06-FAYETTE TWP-DELTA S.D.

12/27/93

TAX YEAR 1993  
INTEREST RATE  
PAGE NO 1061

| OWNER'S NAME<br>MAILING ADDRESS   | DESCRIPTION  |                             |   | TAXES CHARGED | DECEMBER<br>TAXES | PENALTY | JUNE<br>TAXES | PENALTY | TOTAL<br>DELINQUENT | C.D.<br>DATE | MEMO |
|---|--|-----------------------------|---|---------------|-------------------|---------|---------------|---------|---------------------|--------------|------|
|   | LAND   | IMPROVEMENTS                | TOTAL VALUE   |               |                   |         |               |         |                     |              |      |
| VAUGHN, PEARL VIRGINIA<br>RT. 4 BOX 325<br>SOUTH POINT, OHIO 45680<br>VOL 476 PG 393<br>PARCEL-ID 06-190-1900.000   | 15 SUBDIV. NO. 1<br>0000.00A                                 | BLOCK 1<br>RES USE CODE 500 | 1,510 00 1,510  |               |                   |         |               |         |                     |              |      |
| SEXTON, AMY MAYBELLE<br>VAUGHN, PEARL VIRGINIA<br>RT. 4 BOX 325<br>SOUTH POINT, OHIO 45680<br>VOL 476 PG 393<br>PARCEL-ID 06-190-2000.000   | -00-00 16 BRAY REID LAND CO.<br>SUBDIV. NO. 1<br>0000.00A    | BLOCK 1<br>RES USE CODE 510 | 1,010 5,410 6,420<br>HOMESITE VALUE LISTED BELOW<br>1,010 5,190 6,200     |               |                   |         |               |         |                     |              |      |
| FERGUSON, ELMER B. JR. & BARBARA J.<br>RT. 4 BOX 317<br>SOUTH POINT, OHIO 45680<br>VOL 550 PG 695<br>PARCEL-ID 06-190-2100.000  | -00-00 17-18 BRAY REID LAND<br>C19 SUBDIV. NO. 1<br>0000.00A | BLOCK 1<br>RES USE CODE 510 | 3,020 9,130 12,150<br>HOMESITE VALUE LISTED BELOW<br>3,020 9,130 12,150   |               |                   |         |               |         |                     |              |      |
| DONALDON, STARLING K<br>C/O RUBY T. COTTON<br>RT. 6 BOX 95<br>SOUTH POINT, OHIO 45680-0000<br>VOL 573 PG 94<br>PARCEL-ID 06-190-2200.000  | -00-00 3 & 4 BRAY REID LAND<br>CO SD 1 BLOCK 2<br>0000.00A   | RES USE CODE 545            | 2,040 330 2,370   |               |                   |         |               |         |                     |              |      |
| EADS, CHARLIE<br>12510 PALOMINO COURT<br>TAMPA, FLORIDA 33626<br>VOL 548 PG 43<br>PARCEL-ID 06-190-2300.000   | -00-00 5 BRAY REID LAND CO.<br>SUBDIV. NO. 1<br>0000.00A     | BLOCK 2<br>RES USE CODE 510 | 1,020 9,400 10,420<br>HOMESITE VALUE LISTED BELOW<br>1,020 9,240 10,260   |               |                   |         |               |         |                     |              |      |
| SLOAN, DONALD E. JR.<br>RT. 4 BOX 550<br>SOUTH POINT, OHIO 45680<br>VOL 445 PG 592<br>PARCEL-ID 06-190-2600.000   | -00-00 8 BRAY REID LAND CO.<br>SUBDIV. NO. 1<br>0000.00A     | BLOCK 2<br>RES USE CODE 510 | 1,020 11,680 12,700<br>HOMESITE VALUE LISTED BELOW<br>1,020 11,680 12,700 |               |                   |         |               |         |                     |              |      |
| SLOAN, DONALD E. JR.<br>RT. 4 BOX 550<br>SOUTH POINT, OHIO 45680-000<br>PARCEL-ID 06-190-2700.000   | -00-00 9 BRAY REID LAND CO.<br>SUBDIV. NO. 1<br>0000.00A     | RES USE CODE 599            | 1,150 2,000 3,150   |               |                   |         |               |         |                     |              |      |
| BOCCHIO, DAVID L. AND PRISCILLA<br>022<br>C/O TRANSAMERICA<br>REAL ESTATE TAX SERVICE<br>1105 SCHROCK RD SUITE 437<br>COLUMBUS, OHIO 43229<br>VOL 398 PG 620<br>PARCEL-ID 06-191-0100.000 | -00-00 15 BRAY REID LAND CO.<br>SUBDIV. NO. 1<br>0000.00A    | BLOCK 2<br>RES USE CODE 500 | 760 00 760  |               |                   |         |               |         |                     |              |      |
| NELSON, LINDA & JENNINGS  | -00-00 16 BRAY REID LAND CO.                                 |                             |   |               |                   |         |               |         |                     |              |      |

TAX RATE 36.50  
A/R RED FACTOR 02.2860  
OTH RED FACTOR 04.1556

LAWRENCE  
TAX DISTRICT

GENERAL TAX LIST AND DUPLICATE OF REAL AND PUBLIC UTILITY PROPERTY  
COUNTY REAL ESTATE TAXES AND SPECIAL ASSESSMENTS  
06-FAYETTE TWP-DELTA S.D.

12/27/93

TAX YEAR 1993  
INTEREST RATE  
PAGE NO 1062

| OWNER'S NAME<br>MAILING ADDRESS  | DESCRIPTION   |                                     |   | TAXES CHARGED | DECEMBER<br>TAXES | PENALTY | JUNE<br>TAXES | PENALTY | TOTAL<br>DELINQUENT | C.D.<br>DATE | MEMO |
|--|---|-------------------------------------|---|---------------|-------------------|---------|---------------|---------|---------------------|--------------|------|
|  | LAND  | IMPROVEMENTS                        | TOTAL VALUE   |               |                   |         |               |         |                     |              |      |
| RT. 4 BOX 331<br>SOUTH POINT, OH. 45680<br>VOL 372 PG 512<br>PARCEL-ID 06-191-0200.000   | SUBDIV. NO. 1<br>E 0000.00A                               | BLOCK 2 17 WHOL<br>RES USE CODE 510 | 1,660 7,050 8,710<br>HOMESITE VALUE LISTED BELOW<br>1,660 4,490 6,150 |               |                   |         |               |         |                     |              |      |
| TIBETTS, DAVID L. & KATHY R.<br>065<br>RT. 4 BOX 330<br>SOUTH POINT, OHIO 45680<br>VOL 508 PG 643<br>PARCEL-ID 06-191-0300.000       | -00-00 17 BRAY REID LAND CO.<br>SUBDIV. NO. 1<br>0000.00A | BLOCK 2 18, 19<br>RES USE CODE 510  | 2,370 7,530 9,900<br>HOMESITE VALUE LISTED BELOW<br>2,370 7,530 9,900 |               |                   |         |               |         |                     |              |      |
| RANSBOTTOM, RUSSELL HILLARD<br>RT. 4 BOX 328<br>SOUTH POINT, OHIO 45680<br>PARCEL-ID 06-191-0400.000                                 | -00-00 20 BRAY REID LAND CO.<br>SUBDIV. NO. 1<br>0000.00A | BLOCK 2<br>RES USE CODE 510         | 00 00 00  |               |                   |         |               |         |                     |              |      |
| 09-30-93 TRNSF TO 06-191-0400.000  | LEWIS, DENNIS & PATRICIA                                  |                                     |   |               |                   |         |               |         |                     |              |      |
| LEWIS, DENNIS & PATRICIA<br>328 JEFFERSON ST<br>SOUTH POINT, OHIO 45680<br>VOL 491 PG 63<br>PARCEL-ID 06-191-0400.000                | -00-00 20 BRAY REID LAND CO.<br>SUBDIV. NO. 1<br>0000.00A | BLOCK 2<br>RES USE CODE 510         | 1,010 6,580 7,590<br>HOMESITE VALUE LISTED BELOW<br>1,010 6,580 7,590 |               |                   |         |               |         |                     |              |      |
| 09-30-93 TRNSF FROM 06-191-0400.000  | RANSBOTTOM, RUSSELL HILLARD                               |                                     |   |               |                   |         |               |         |                     |              |      |
| RANSBOTTOM, RUSSELL HILLARD<br>RT. 4 BOX 328<br>SOUTH POINT, OHIO 45680<br>PARCEL-ID 06-191-0500.000                                 | -00-00 21 BRAY REID LAND CO.<br>SUBDIV. NO. 1<br>0000.00A | BLOCK 2 22<br>RES USE CODE 500      | 00 00 00  |               |                   |         |               |         |                     |              |      |
| 09-30-93 TRNSF TO 06-191-0500.000  | LEWIS, DENNIS & PATRICIA                                  |                                     |   |               |                   |         |               |         |                     |              |      |
| LEWIS, DENNIS & PATRICIA<br>328 JEFFERSON ST<br>SOUTH POINT, OHIO 45680<br>VOL 491 PG 61<br>PARCEL-ID 06-191-0500.000                | -00-00 21 BRAY REID LAND CO.<br>SUBDIV. NO. 1<br>0000.00A | BLOCK 2 22<br>RES USE CODE 500      | 1,510 00 1,510  |               |                   |         |               |         |                     |              |      |
| 09-30-93 TRNSF FROM 06-191-0500.000  | RANSBOTTOM, RUSSELL HILLARD                               |                                     |   |               |                   |         |               |         |                     |              |      |
| DILLON, WILMA NOLLIS<br>C/O WILMA DILLON<br>RT. 5, BOX 424<br>SOUTH POINT, OHIO 45680<br>VOL 428 PG 259<br>PARCEL-ID 06-191-0700.000 | -00-00 1 BRAY REID LAND CO.<br>SUBDIV. NO. 1<br>0000.00A  | BLOCK 3 2<br>RES USE CODE 545       | 2,040 330 2,370   |               |                   |         |               |         |                     |              |      |
| DILLON, WILMA NOLLIS<br>C/O WILMA DILLON<br>RT. 5, BOX 424<br>SOUTH POINT, OHIO 45680<br>VOL 428 PG 259                              | -00-00 3 BRAY REID LAND CO.<br>SUBDIV. NO. 1<br>0000.00A  | BLOCK 3<br>RES USE CODE 500         | 1,020 00 1,020  |               |                   |         |               |         |                     |              |      |



[illegible][illegible]



TAX RATE 36.50  
A/R RED FACTOR 02.2860  
OTH RED FACTOR 04.1556

LAWRENCE  
TAX DISTRICT

GENERAL TAX LIST AND DUPLICATE OF REAL AND PUBLIC UTILITY PROPERTY  
COUNTY REAL ESTATE TAXES AND SPECIAL ASSESSMENTS  
06-FAYETTE TWP-DELTA S.D.

12/27/93

TAX YEAR 1993  
INTEREST RATE  
PAGE NO 1065

| OWNER'S NAME<br>MAILING ADDRESS  | DESCRIPTION   |              |             | TAXES CHARGED | DECEMBER<br>TAXES | PENALTY | JUNE<br>TAXES | PENALTY | TOTAL<br>DELINQUENT | C.D.<br>DATE | MEMO |
|--|---|--------------|-------------|---------------|-------------------|---------|---------------|---------|---------------------|--------------|------|
|  | LAND  | IMPROVEMENTS | TOTAL VALUE |               |                   |         |               |         |                     |              |      |
| JACKSON, JAMES A. & BETTY A.<br>RT. 4 BOX 385 WASHINGTO<br>SOUTH POINT, OHIO 45680-000<br>VOL 354 PG 50<br>PARCEL-ID 06-192-0400.000           | 760   | 00           | 760         |               |                   |         |               |         |                     |              |      |
|  | -00-00 6 BRAY REID LAND CO.<br>SUBDIV. NO. 1 BLOCK 4 S1/2<br>0000.00A RES USE CODE 500    |              |             |               |                   |         |               |         |                     |              |      |
| HOWARD, MICHAEL E. & VIVIAN C.<br>RT. 4 BOX 384<br>SOUTH POINT, OHIO 45680<br>VOL 404 PG 289<br>PARCEL-ID 06-192-0500.000                      | 380   | 00           | 380         |               |                   |         |               |         |                     |              |      |
|  | -00-00 6 BRAY REID LAND CO.<br>SUBDIV. NO. 1 BLOCK 4 7 WHOLE<br>0000.00A RES USE CODE 510 |              |             |               |                   |         |               |         |                     |              |      |
|  | 1,530 6,710 8,240<br>HOMESITE VALUE LISTED BELOW<br>1,530 6,710 8,240                     |              |             |               |                   |         |               |         |                     |              |      |
| HACKWORTH, DONALD EVERETT & KA<br>THY R.<br>RT. 4 BOX 380<br>SOUTH POINT, OHIO 45680-0000<br>VOL 564 PG 699<br>PARCEL-ID 06-192-0600.000       | 760   | 00           | 760         |               |                   |         |               |         |                     |              |      |
|  | -00-00 8 BRAY REID LAND CO.<br>SUBDIV. NO. 1 BLOCK 4<br>0000.00A RES USE CODE 500         |              |             |               |                   |         |               |         |                     |              |      |
| HACKWORTH, DONALD EVERETT & KA<br>THY R.<br>RT. 4 BOX 380<br>SOUTH POINT, OHIO 45680-0000<br>VOL 564 PG 699<br>PARCEL-ID 06-192-0700.000       | 1,020 2,550 3,570<br>HOMESITE VALUE LISTED BELOW<br>1,020 2,550 3,570                     |              |             |               |                   |         |               |         |                     |              |      |
|  | -00-00 9 BRAY REID LAND CO.<br>SUBDIV. NO. 1 BLOCK 4<br>0000.00A RES USE CODE 510         |              |             |               |                   |         |               |         |                     |              |      |
| TOMS, LEE AUGUSTA & BETTY A. J<br>ACKSON<br>RT. 4 BOX 379<br>SOUTH POINT, OHIO 45680<br>PARCEL-ID 06-192-0800.000                              | 2,040 7,490 9,530<br>HOMESITE VALUE LISTED BELOW<br>2,040 7,490 9,530                     |              |             |               |                   |         |               |         |                     |              |      |
|  | -00-00 10 BRAY REID LAND CO.<br>SUBDIV. NO. 1 BLOCK 4 11<br>0000.00A RES USE CODE 510     |              |             |               |                   |         |               |         |                     |              |      |
| KAHN, DORIS JEAN<br>RT. 4 BOX 350<br>SOUTH POINT, OHIO 45680-000<br>VOL 443 PG 116<br>PARCEL-ID 06-192-0900.000                                | 2,020 4,470 6,490<br>HOMESITE VALUE LISTED BELOW<br>2,020 3,680 5,700                     |              |             |               |                   |         |               |         |                     |              |      |
|  | -00-00 12 BRAY REID LAND CO.<br>SUBDIV. NO. 1 BLOCK 4 13<br>0000.00A RES USE CODE 510     |              |             |               |                   |         |               |         |                     |              |      |
| MCKEAND, BRUCE A. & DONNA<br>C/O KATHLEEN SPELLMAN<br>RT 4 BOX 348 A<br>SOUTH POINT, OHIO 45680<br>VOL 462 PG 740<br>PARCEL-ID 06-192-1000.000 | 2,270 5,430 7,700<br>HOMESITE VALUE LISTED BELOW<br>2,270 5,430 7,700                     |              |             |               |                   |         |               |         |                     |              |      |
|  | -00-00 14 BRAY REID LAND CO.<br>SUBDIV. NO. 1 BLOCK 4 15<br>0000.00A RES USE CODE 510     |              |             |               |                   |         |               |         |                     |              |      |
| LAMBERT, ROGER<br>C/O JACK HALL<br>R. 4 BOX 365<br>SOUTH POINT, OHIO 45680<br>PARCEL-ID 06-192-1100.000  | 1,010 3,630 4,640<br>HOMESITE VALUE LISTED BELOW  |              |             |               |                   |         |               |         |                     |              |      |
|  | -00-00 16 BRAY REID LAND CO.<br>SUBDIV. NO. 1 BLOCK 4<br>0000.00A RES USE CODE 510        |              |             |               |                   |         |               |         |                     |              |      |

PT 4 Box 385  
S.P.O.  
Augusta Underhill  
Betty A. Jackson

TAX RATE 36.50  
A/R RED FACTOR 02.2860  
OTH RED FACTOR 04.1556

LAWRENCE  
TAX DISTRICT

GENERAL TAX LIST AND DUPLICATE OF REAL AND PUBLIC UTILITY PROPERTY  
COUNTY REAL ESTATE TAXES AND SPECIAL ASSESSMENTS  
06-FAYETTE TWP-DELTA S.D.

12/27/93

TAX YEAR 1993  
INTEREST RATE  
PAGE NO 1066

| OWNER'S NAME<br>MAILING ADDRESS  | DESCRIPTION   |              |             | TAXES CHARGED | DECEMBER<br>TAXES | PENALTY | JUNE<br>TAXES | PENALTY | TOTAL<br>DELINQUENT | C.D.<br>DATE | MEMO |
|--|---|--------------|-------------|---------------|-------------------|---------|---------------|---------|---------------------|--------------|------|
|  | LAND  | IMPROVEMENTS | TOTAL VALUE |               |                   |         |               |         |                     |              |      |
| FERGUSON, EDITH LIFE EST. AND<br>EARL, JUANITA ETAL, REM.<br>RT. 4 BOX 347<br>SOUTH POINT, OHIO 45680<br>VOL 491 PG 475<br>PARCEL-ID 06-192-1200.000           | 1,010 3,560 4,570   |              |             |               |                   |         |               |         |                     |              |      |
|  | -00-00 17 BRAY REID LAND CO.<br>SUBDIV. NO. 1 BLOCK 4 18, 19<br>0000.00A RES USE CODE 510 |              |             |               |                   |         |               |         |                     |              |      |
|  | 3,020 3,130 6,150<br>HOMESITE VALUE LISTED BELOW<br>3,020 2,990 6,010                     |              |             |               |                   |         |               |         |                     |              |      |
| PRINCE, BERTHA LIFE ESTATE JAM<br>ES M. & ROBERTA A. BROWN REM<br>RT. 4 BOX 345<br>SOUTH POINT, OHIO 45680-0000<br>VOL 549 PG 102<br>PARCEL-ID 06-192-1300.000 | 1,010 8,470 9,480<br>HOMESITE VALUE LISTED BELOW<br>1,010 7,760 8,770                     |              |             |               |                   |         |               |         |                     |              |      |
|  | -00-00 20 BRAY REID LAND CO.<br>SUBDIV. NO. 1 BLOCK 4<br>0000.00A RES USE CODE 510        |              |             |               |                   |         |               |         |                     |              |      |
| BROOKDALE FREEWILL BAPTIST CHU<br>SOUTH POINT, OHIO<br>VOL 215 PG 284<br>PARCEL-ID 06-192-1400.000   | 1,540 00 1,540  |              |             |               |                   |         |               |         |                     |              |      |
|  | -00-00 21 BRAY REID LAND CO.<br>SUBDIV. NO. 1 BLOCK 4<br>0000.00A USE CODE 685            |              |             |               |                   |         |               |         |                     |              |      |
| BROOKDALE FREEWILL BAPTIST CHU<br>RT. 3 BOX 742<br>SOUTH POINT, OHIO<br>VOL 229 PG 134<br>PARCEL-ID 06-192-1500.000  | 1,540 21,050 22,590   |              |             |               |                   |         |               |         |                     |              |      |
|  | -00-00 22 BRAY REID LAND CO.<br>SUBDIV. NO. 1 BLOCK 4<br>0000.00A USE CODE 685            |              |             |               |                   |         |               |         |                     |              |      |
| SPARKS, JACK C. & MARY<br>RT. 4 BOX 360<br>SOUTH POINT, OHIO 45680-000<br>VOL 408 PG 605<br>PARCEL-ID 06-192-1700.000  | 2,040 6,780 8,820<br>HOMESITE VALUE LISTED BELOW<br>2,040 6,780 8,820                     |              |             |               |                   |         |               |         |                     |              |      |
|  | -00-00 1 BRAY REID LAND CO.<br>SUBDIV. NO. 1 BLOCK 5 2<br>0000.00A RES USE CODE 510       |              |             |               |                   |         |               |         |                     |              |      |
| CRAGER, GEORGE W. & WANDA LEE<br>RT. 4 BOX 359<br>SOUTH POINT, OHIO 45680<br>VOL 294 PG 644Y<br>PARCEL-ID 06-192-1800.000                                      | 1,020 10,320 11,340<br>HOMESITE VALUE LISTED BELOW<br>1,020 8,300 9,320                   |              |             |               |                   |         |               |         |                     |              |      |
|  | -00-00 3 BRAY REID LAND CO.<br>SUBDIV. NO. 1 BLOCK 5<br>0000.00A RES USE CODE 510         |              |             |               |                   |         |               |         |                     |              |      |
| SENSBAUGH, LARRY L AND BRENDA<br>J<br>ROUTE 4 BOX 355<br>SOUTH POINT, OHIO 45680-0000<br>PARCEL-ID 06-193-0100.000   | 1,020 2,630 3,650<br>HOMESITE VALUE LISTED BELOW<br>1,020 2,630 3,650                     |              |             |               |                   |         |               |         |                     |              |      |
|  | -00-00 4 BRAY REID LAND CO.<br>SUBDIV. NO. 1 BLOCK 5<br>0000.00A RES USE CODE 510         |              |             |               |                   |         |               |         |                     |              |      |
| SENSBAUGH, LARRY A.<br>C/O LAWRENCE FEDERAL<br>311 SOUTH 5TH. ST.<br>IRONTON, OHIO 45638   | 1,020 2,630 3,650   |              |             |               |                   |         |               |         |                     |              |      |
|  | -00-00 5 BRAY REID LAND CO.<br>SUBDIV. NO. 1 BLOCK 5 6<br>0000.00A RES USE CODE 510       |              |             |               |                   |         |               |         |                     |              |      |

Res Life Est.  
12/2/93  
Danny L. Sparks & Betty L. Gannon



TAX RATE 36.50  
A/R RED FACTOR 02.2860  
OTH RED FACTOR 04.1556

LAWRENCE  
TAX DISTRICT

GENERAL TAX LIST AND DUPLICATE OF REAL AND PUBLIC UTILITY PROPERTY  
COUNTY REAL ESTATE TAXES AND SPECIAL ASSESSMENTS  
06-FAYETTE TWP-DELTA S.D.

12/27/93

TAX YEAR 1993  
INTEREST RATE  
PAGE NO 1067

| OWNER'S NAME<br>MAILING ADDRESS  | DESCRIPTION  |              |             | TAXES CHARGED | DECEMBER<br>TAXES | PENALTY | JUNE<br>TAXES | PENALTY | TOTAL<br>DELINQUENT | C.D.<br>DATE | MEMO |
|--|--|--------------|-------------|---------------|-------------------|---------|---------------|---------|---------------------|--------------|------|
|  | LAND   | IMPROVEMENTS | TOTAL VALUE |               |                   |         |               |         |                     |              |      |
| VOL 428 PG 366<br>PARCEL-ID 06-193-0200.000  | 2,040  | 15,890       | 17,930      |               |                   |         |               |         |                     |              |      |
|  | HOMESITE VALUE LISTED BELOW  |              |             |               |                   |         |               |         |                     |              |      |
|  | 2,040  | 15,890       | 17,930      |               |                   |         |               |         |                     |              |      |
| FRAME, VERNA M. & BIAS, ROY E.<br>C/O FRANK FRAME<br>C/O OTTIE HENSON<br>305 2ND AVENUE<br>CHESAPEAKE, OH. 45619   | -00-00 7(WHOLE) & S1/2 OF 8<br>BRAY-REID LAND SD NO 1 BLOCK 5<br>0000.00A RES USE CODE 510   |              |             |               |                   |         |               |         |                     |              |      |
| VOL 484 PG 306<br>PARCEL-ID 06-193-0300.000  | 1,530  | 3,150        | 4,680       |               |                   |         |               |         |                     |              |      |
|  | HOMESITE VALUE LISTED BELOW  |              |             |               |                   |         |               |         |                     |              |      |
|  | 1,530  | 3,150        | 4,680       |               |                   |         |               |         |                     |              |      |
| FRAME, VERNA M. & BIAS, ROY E.<br>SOUTH POINT, OH. 45680-000<br>VOL 384 PG 306<br>PARCEL-ID 06-193-0301.000  | -00-00 N1/2 LOT 8 & ALL 9<br>& 10 BRAY-REID LD SD 1 BL 5<br>S 0000.00A USE CODE 610          |              |             |               |                   |         |               |         |                     |              |      |
|  | 110  | 00           | 110         |               |                   |         |               |         |                     |              |      |
| BRAMMER, DORY & EMMA PEARL<br>CHESAPEAKE, OHIO<br>VOL 245 PG 536<br>PARCEL-ID 06-193-0500.000  | 11,12,13 & N 1/2 LOT 14 BLK 5<br>BRAY REID S.D. #2 ST HWY EASE<br>19 LA USE CODE 610         |              |             |               |                   |         |               |         |                     |              |      |
|  | 110  | 00           | 110         |               |                   |         |               |         |                     |              |      |
| MAYNARD, WANDA K.<br>RT. 4, BOX 353<br>SOUTH POINT, OHIO 45680<br>VOL 309 PG 496<br>PARCEL-ID 06-193-0600.000  | -00-00 14 BRAY REID LAND CO.<br>SUBDIV. NO. 1 BLOCK 5 S PT.<br>0000.00A USE CODE 610         |              |             |               |                   |         |               |         |                     |              |      |
|  | 350  | 00           | 350         |               |                   |         |               |         |                     |              |      |
| MAYNARD, WANDA K.<br>RT. 4 BOX 353<br>SOUTH POINT, OHIO 45680-000<br>VOL 309 PG 496<br>PARCEL-ID 06-193-0700.000   | -00-00 15 BRAY REID LAND CO.<br>SUBDIV. NO. 1 BLOCK 5 16 WHOL<br>0000.00A RES USE CODE 510   |              |             |               |                   |         |               |         |                     |              |      |
|  | 1,870  | 7,630        | 9,500       |               |                   |         |               |         |                     |              |      |
|  | HOMESITE VALUE LISTED BELOW  |              |             |               |                   |         |               |         |                     |              |      |
|  | 1,870  | 7,630        | 9,500       |               |                   |         |               |         |                     |              |      |
| BURCH, MICHAEL & JUDY<br>058<br>C/O STAR BANK<br>425 WALNUT STREET<br>P. O. BOX 1038<br>CINCINNATI, OHIO 45201-1038<br>VOL 454 PG 298<br>PARCEL-ID 06-193-0800.000 | -00-00 19 BRAY REID LAND CO.<br>SUBDIV. NO. 1 BLOCK 5 20<br>0000.00A RES USE CODE 510        |              |             |               |                   |         |               |         |                     |              |      |
|  | 2,020  | 13,130       | 15,150      |               |                   |         |               |         |                     |              |      |
|  | HOMESITE VALUE LISTED BELOW  |              |             |               |                   |         |               |         |                     |              |      |
|  | 2,020  | 13,040       | 15,060      |               |                   |         |               |         |                     |              |      |
| MARYNARD, WANDA K.<br>RT. 4 BOX 353<br>SOUTH POINT, OHIO 45680<br>VOL 309 PG 496<br>PARCEL-ID 06-193-0900.000  | -00-00 15 BRAY REID LAND CO.<br>SUBDIV. NO. 1 BLOCK 5 NW COR.<br>S 0000.00A RES USE CODE 500 |              |             |               |                   |         |               |         |                     |              |      |
|  | 150  | 00           | 150         |               |                   |         |               |         |                     |              |      |
| WEBB, SIDNEY E. & BRENDA SUE<br>RT. 2 BOX 226<br>CHESAPEAKE, OHIO 45619<br>VOL 551 PG 700<br>PARCEL-ID 06-193-1000.000   | -00-00 17 BRAY REID LAND CO.<br>SUBDIV. NO. 1 BLOCK 5 18<br>0000.00A RES USE CODE 510        |              |             |               |                   |         |               |         |                     |              |      |
|  | 2,020  | 4,070        | 6,090       |               |                   |         |               |         |                     |              |      |

TAX RATE 36.50  
A/R RED FACTOR 02.2860  
OTH RED FACTOR 04.1556

LAWRENCE  
TAX DISTRICT

GENERAL TAX LIST AND DUPLICATE OF REAL AND PUBLIC UTILITY PROPERTY  
COUNTY REAL ESTATE TAXES AND SPECIAL ASSESSMENTS  
06-FAYETTE TWP-DELTA S.D.

12/27/93

TAX YEAR 1993  
INTEREST RATE  
PAGE NO 1068

| OWNER'S NAME<br>MAILING ADDRESS   | DESCRIPTION  |                             |             | TAXES CHARGED | DECEMBER<br>TAXES | PENALTY | JUNE<br>TAXES | PENALTY | TOTAL<br>DELINQUENT | C.D.<br>DATE | MEMO |
|---|--|-----------------------------|-------------|---------------|-------------------|---------|---------------|---------|---------------------|--------------|------|
|   | LAND   | IMPROVEMENTS                | TOTAL VALUE |               |                   |         |               |         |                     |              |      |
|   |  | HOMESITE VALUE LISTED BELOW |             |               |                   |         |               |         |                     |              |      |
|   |  | 2,020                       | 4,070       | 6,090         |                   |         |               |         |                     |              |      |
| VAUGHN, CHARLES C. & RUBY JOSE<br>RT. 4 BOX 313<br>SOUTH POINT, OHIO 45680-000<br>VOL 193 PG 582<br>PARCEL-ID 06-193-1200.000   | -00-00 1 BRAY REID LAND CO.<br>SUBDIV. NO. 1 BLOCK 6<br>0000.00A RES USE CODE 510    |                             |             |               |                   |         |               |         |                     |              |      |
|   | 1,220  | 5,470                       | 6,690       |               |                   |         |               |         |                     |              |      |
|   | HOMESITE VALUE LISTED BELOW  |                             |             |               |                   |         |               |         |                     |              |      |
|   | 1,220  | 5,470                       | 6,690       |               |                   |         |               |         |                     |              |      |
| MINTER, SAMUEL J. & TERESA Y.<br>022<br>C/O TRANSAMERICA<br>REAL ESTATE TAX SERVICE<br>1105 SCHROCK RD SUITE 437<br>COLUMBUS, OHIO 43229<br>VOL 421 PG 187<br>PARCEL-ID 06-193-1300.000 | -00-00 2 BRAY REID LAND CO.<br>SUBDIV. NO. 1 BLOCK 6 3<br>0000.00A RES USE CODE 510  |                             |             |               |                   |         |               |         |                     |              |      |
|   | 2,640  | 6,300                       | 8,940       |               |                   |         |               |         |                     |              |      |
|   | HOMESITE VALUE LISTED BELOW  |                             |             |               |                   |         |               |         |                     |              |      |
|   | 2,640  | 6,190                       | 8,830       |               |                   |         |               |         |                     |              |      |
| DAVIS, CHARLES & VERLA<br>RT. 4 BOX 314<br>SOUTH POINT, OH. 45680-000<br>VOL 462 PG 349<br>PARCEL-ID 06-193-1400.000  | BRAY REID LAND CO S.D. NO 1 BL<br>K6 LOT 4 & ALLEY ADJ LOT 3 & 4<br>RES USE CODE 500 |                             |             |               |                   |         |               |         |                     |              |      |
|   | 1,190  | 00                          | 1,190       |               |                   |         |               |         |                     |              |      |
| TONEY, CLIFFORD C.<br>C/O CHARLES TONEY<br>C/O PAUL F. TONEY<br>P.O. BOX 288<br>SOUTH POINT, OHIO 45680-0000<br>VOL 199 PG 130<br>PARCEL-ID 06-193-1500.000                             | -00-00 5 BRAY REID LAND CO.<br>SUBDIV. NO. 1 BLOCK 6 6<br>0000.00A RES USE CODE 510  |                             |             |               |                   |         |               |         |                     |              |      |
|   | 3,010  | 16,160                      | 19,170      |               |                   |         |               |         |                     |              |      |
|   | HOMESITE VALUE LISTED BELOW  |                             |             |               |                   |         |               |         |                     |              |      |
|   | 3,010  | 15,850                      | 18,860      |               |                   |         |               |         |                     |              |      |
| DAVIS, CHARLES & VERLA<br>RT. 4 BOX 314<br>SOUTH POINT, OH. 45680-000<br>VOL 462 PG 349<br>PARCEL-ID 06-193-1600.000  | -00-00 7 BRAY REID LAND CO.<br>SUBDIV. NO. 1 BLOCK 6<br>0000.00A RES USE CODE 599    |                             |             |               |                   |         |               |         |                     |              |      |
|   | 990  | 5,040                       | 6,030       |               |                   |         |               |         |                     |              |      |
| CRAGER, CUBA<br>RT. 4 BOX 316<br>SOUTH POINT, OHIO 45680-956<br>VOL 260 PG 91<br>PARCEL-ID 06-193-1700.000  | -00-00 8 BRAY REID LAND CO.<br>SUBDIV. NO. 1 BLOCK 6<br>0000.00A RES USE CODE 510    |                             |             |               |                   |         |               |         |                     |              |      |
|   | 990  | 5,860                       | 6,850       |               |                   |         |               |         |                     |              |      |
|   | HOMESITE VALUE LISTED BELOW  |                             |             |               |                   |         |               |         |                     |              |      |
|   | 990  | 5,740                       | 6,730       |               |                   |         |               |         |                     |              |      |
| CRAGER, CUBA<br>RT. 4 BOX 316<br>SOUTH POINT, OHIO 45680-956<br>VOL 296 PG 126<br>PARCEL-ID 06-193-1800.000   | -00-00 9 BRAY REID LAND CO.<br>SUBDIV. NO. 1 BLOCK 6<br>0000.00A RES USE CODE 599    |                             |             |               |                   |         |               |         |                     |              |      |
|   | 880  | 580                         | 1,460       |               |                   |         |               |         |                     |              |      |
| LAWRENCE FEDERAL SAVINGS & LOA<br>N ASSOCIATION<br>309 SOUTH 5TH ST.<br>IRONTON, OHIO 45638<br>VOL 524 PG 438   | -00-00 BRAY REID LAND CO SUB<br>NO 1 BL-6 14-15 I<br>N 0000.00A RES USE CODE 510     |                             |             |               |                   |         |               |         |                     |              |      |
|   | 1,760  | 16,910                      | 18,670      |               |                   |         |               |         |                     |              |      |



| OWNER'S NAME<br>MAILING ADDRESS   | DESCRIPTION |   |             | TAXES CHARGED | DECEMBER<br>TAXES | PENALTY | JUNE<br>TAXES | PENALTY | TOTAL<br>DELINQUENT | C.D.<br>DATE | MEMO |
|---|-------------|---|-------------|---------------|-------------------|---------|---------------|---------|---------------------|--------------|------|
|   | LAND        | IMPROVEMENTS  | TOTAL VALUE |               |                   |         |               |         |                     |              |      |
| PARCEL-ID 06-194-0100.000   |             |   |             |               |                   |         |               |         |                     |              |      |
| 12-03-93 749.81   |             |   |             |               |                   |         |               |         |                     |              |      |
| SUITER, KENNETH B. & MARJORIE<br>RT. 2, BOX 554<br>CHESAPEAKE, OHIO 45619-000<br>VOL 389 PG 304 | -00-00      | BRAY REID LAND CO SD NO<br>1 BL 6 LOTS 10-13 INCL<br>COM USE CODE 401             |             |               |                   |         |               |         |                     |              |      |
| PARCEL-ID 06-194-0101.000   | 3,530       | 38,480  | 42,010      |               |                   |         |               |         |                     |              |      |
| BRIDGES, PRISCILLA<br>RT. 4, BOX 585<br>SOUTH POINT, OHIO 45680<br>VOL 372 PG 275               | -00-00      | 16 BRAY REID LAND CO.<br>SUBDIV. NO. 1 BLOCK 6 17<br>0000.00A RES USE CODE 545    |             |               |                   |         |               |         |                     |              |      |
| PARCEL-ID 06-194-0200.000   | 1,760       | 250   | 2,010       |               |                   |         |               |         |                     |              |      |
| SHEPARD, LARRY E. JR.<br>RT. 4 BOX 585<br>SOUTH POINT, OHIO 45680<br>VOL 531 PG 285             | 18 & 19     | BRAY REID LAND CO S.D.<br>#1 BLOCK 6, LESS S.10' OF 19<br>RES USE CODE 510        |             |               |                   |         |               |         |                     |              |      |
| PARCEL-ID 06-194-0300.000   | 1,540       | 6,480   | 8,020       |               |                   |         |               |         |                     |              |      |
| HOWARD, HELEN VERNON<br>RT. 4 BOX 585-B<br>SOUTH POINT, OHIO 45680<br>VOL 494 PG 476            | 19          | BRAY REID LAND CO. S.D. #1<br>BLOCK 6, S. 10' ONLY<br>RES USE CODE 500            |             |               |                   |         |               |         |                     |              |      |
| PARCEL-ID 06-194-0300.001   | 220         | 00  | 220         |               |                   |         |               |         |                     |              |      |
| HOWARD, HELEN VERNON<br>RT. 4 BOX 585-A<br>SOUTH POINT, OHIO 45680<br>VOL 494 PG 476            | 20 & 21     | BRAY REID LAND CO. S.D.<br>#1 BLOCK 6<br>RES USE CODE 510                         |             |               |                   |         |               |         |                     |              |      |
| PARCEL-ID 06-194-0400.000   | 1,760       | 10,820  | 12,580      |               |                   |         |               |         |                     |              |      |
|   | 1,760       | 9,730   | 11,490      |               |                   |         |               |         |                     |              |      |
| CRAGER, CORA MAE<br>RT. 4 BOX 327<br>SOUTH POINT, OHIO 45680<br>VOL 512 PG 119                  | -00-00      | 22 BRAY REID LAND CO.<br>SUBDIV. NO. 1 BLOCK 6 23,24<br>0000.00A RES USE CODE 510 |             |               |                   |         |               |         |                     |              |      |
| PARCEL-ID 06-194-0500.000   | 2,650       | 4,680   | 7,330       |               |                   |         |               |         |                     |              |      |
| CRAGER, CORA MAE<br>RT. 4 BOX 327<br>SOUTH POINT, OHIO 45680<br>VOL 512 PG 119                  | -00-00      | 1 BRAY REID LAND CO.<br>SUBDIV. NO. 1 BLOCK 7<br>0000.00A RES USE CODE 500        |             |               |                   |         |               |         |                     |              |      |
| PARCEL-ID 06-194-0700.000   | 790         | 00  | 790         |               |                   |         |               |         |                     |              |      |
| CRAGER, CORA MAE<br>RT. 4 BOX 327<br>SOUTH POINT, OHIO 45680<br>VOL 512 PG 119                  | -00-00      | 2 BRAY REID LAND CO.<br>SUBDIV. NO. 1 BLOCK 7 3<br>0000.00A RES USE CODE 510      |             |               |                   |         |               |         |                     |              |      |
| PARCEL-ID 06-194-0800.000   | 1,760       | 11,280  | 13,040      |               |                   |         |               |         |                     |              |      |
|   | 1,760       | 10,730  | 12,490      |               |                   |         |               |         |                     |              |      |

[illegible]







| OWNER'S NAME<br>MAILING ADDRESS   | DESCRIPTION   |              |             | TAXES CHARGED | DECEMBER<br>TAXES | PENALTY | JUNE<br>TAXES | PENALTY | TOTAL<br>DELINQUENT | C.D.<br>DATE | MEMO |
|---|---|--------------|-------------|---------------|-------------------|---------|---------------|---------|---------------------|--------------|------|
|   | LAND  | IMPROVEMENTS | TOTAL VALUE |               |                   |         |               |         |                     |              |      |
|   | HOMESITE VALUE LISTED BELOW   |              |             |               |                   |         |               |         |                     |              |      |
|   | 3,090   | 11,990       | 15,080      |               |                   |         |               |         |                     |              |      |
| WILLIS, SHIRLEY ANN<br>P.O. BOX 349<br>SOUTH POINT, OHIO 45680<br>VOL 399 PG 201<br>PARCEL-ID 06-195-1301.000                 | -00-00 BRAY REID LAND CO SD<br>LOT 12 BL 8 & S PT OF VAC 3RD<br>0000.00A RES USE CODE 545     |              |             |               |                   |         |               |         |                     |              |      |
|   | 1,330   | 200          | 1,530       |               |                   |         |               |         |                     |              |      |
| SNYDER, CARL E. ETAL<br>RT. 1 BOX 392<br>CHESAPEAKE, OHIO 45619<br>PARCEL-ID 06-195-1400.000                                  | 18 BRAY REID LAND CO S.D. #1 B<br>LOCK 8<br><br>RES USE CODE 510                              |              |             |               |                   |         |               |         |                     |              |      |
|   | 880   | 2,290        | 3,170       |               |                   |         |               |         |                     |              |      |
|   | HOMESITE VALUE LISTED BELOW   |              |             |               |                   |         |               |         |                     |              |      |
|   | 880   | 2,290        | 3,170       |               |                   |         |               |         |                     |              |      |
| SNYDER, SHARROD ZANE<br>RT. 1 BOX 392<br>CHESAPEAKE, OHIO 45619<br>VOL 508 PG 200<br>PARCEL-ID 06-195-1401.000                | 19 BRAY REID LAND CO. SUB DIV<br>#1 BLOCK 8<br><br>RES USE CODE 510                           |              |             |               |                   |         |               |         |                     |              |      |
|   | 880   | 4,150        | 5,030       |               |                   |         |               |         |                     |              |      |
| COLLINS, BILL BOB<br>BOX 50 HINCHMAN BEND RD.<br>SALT ROCK, W.VA. 25559<br>VOL 401 PG 370<br>PARCEL-ID 06-195-1600.000        | -00-00 21 BRAY REID LAND CO.<br>SUBDIV. NO. 1 BLOCK 8<br>0000.00A RES USE CODE 599            |              |             |               |                   |         |               |         |                     |              |      |
|   | 880   | 620          | 1,500       |               |                   |         |               |         |                     |              |      |
| COLLINS, BILL BOB<br>BOX 50 HINCHMAN BEND RD,<br>SALT ROCK, W.VA. 25559<br>VOL 401 PG 376<br>PARCEL-ID 06-195-1700.000        | -00-00 22 BRAY REID LAND CO.<br>SUBDIV. NO. 1 BLOCK 8<br>0000.00A RES USE CODE 510            |              |             |               |                   |         |               |         |                     |              |      |
|   | 880   | 4,700        | 5,580       |               |                   |         |               |         |                     |              |      |
|   | HOMESITE VALUE LISTED BELOW   |              |             |               |                   |         |               |         |                     |              |      |
|   | 880   | 4,700        | 5,580       |               |                   |         |               |         |                     |              |      |
| STEPHENS, SHERYL LYNNE<br>RT 4 BOX 356<br>SOUTH POINT, OHIO 45680<br>VOL 532 PG 509<br>PARCEL-ID 06-196-0100.000              | -00-00 8 REID LAND CO SD#1 L<br>T1 BL9-VAC 3RD ST - VAC5'ALY F<br>R 0000.00A RES USE CODE 510 |              |             |               |                   |         |               |         |                     |              |      |
|   | 1,350   | 2,050        | 3,400       |               |                   |         |               |         |                     |              |      |
| CLONCH, CAROLINE J & WILLIAM R<br>RT 1 BOX 379<br>SOUTH POINT, OHIO 45680-000A<br>VOL 568 PG 714<br>PARCEL-ID 06-196-0200.000 | -00-00 8 REID LAND CO SD#1 L<br>T2-3 BL9 - VAC 5'ALL FR4-3 ST<br>0000.00A RES USE CODE 510    |              |             |               |                   |         |               |         |                     |              |      |
|   | 1,800   | 9,840        | 11,640      |               |                   |         |               |         |                     |              |      |
|   | HOMESITE VALUE LISTED BELOW   |              |             |               |                   |         |               |         |                     |              |      |
|   | 1,800   | 9,840        | 11,640      |               |                   |         |               |         |                     |              |      |
| HALL, MAZIE<br>RT. 4 BOX 346<br>SOUTH POINT, OHIO 45680-000<br>VOL 478 PG 45<br>PARCEL-ID 06-196-0300.000                     | -00-00 8 REID LAND CO SD#1 L<br>T4 BL-9 AND VAC 5'ALY 4TO 3 ST<br>0000.00A RES USE CODE 500   |              |             |               |                   |         |               |         |                     |              |      |
|   | 680   | 00           | 680         |               |                   |         |               |         |                     |              |      |

[illegible]



TAX RATE 36.50  
A/R RED FACTOR 02.2860  
OTH RED FACTOR 04.1556

LAWRENCE  
TAX DISTRICT

GENERAL TAX LIST AND DUPLICATE OF REAL AND PUBLIC UTILITY PROPERTY  
COUNTY REAL ESTATE TAXES AND SPECIAL ASSESSMENTS  
06-FAYETTE TWP-DELTA S.D.

12/27/93

TAX YEAR 1993  
INTEREST RATE  
PAGE NO 1075

| OWNER'S NAME<br>MAILING ADDRESS  | DESCRIPTION |              |             | TAXES CHARGED | DECEMBER<br>TAXES | PENALTY | JUNE<br>TAXES | PENALTY | TOTAL<br>DELINQUENT | C.D.<br>DATE | MEMO |
|--|-------------|--------------|-------------|---------------|-------------------|---------|---------------|---------|---------------------|--------------|------|
|  | LAND        | IMPROVEMENTS | TOTAL VALUE |               |                   |         |               |         |                     |              |      |
| VOL 493 PG 748<br>PARCEL-ID 06-196-1101.000  | 110         | 00           | 110         |               |                   |         |               |         |                     |              |      |
| HOOPER, WENDY<br>JEFFERSON STREET<br>ROUTE 4 BOX 353A<br>SOUTH POINT, OHIO 45680<br>VOL 554 PG 99<br>PARCEL-ID 06-196-1200.000 | 750         | 12,780       | 13,530      |               |                   |         |               |         |                     |              |      |
| HOOPER, WENDY<br>JEFFERSON STREET<br>ROUTE 4 BOX 353A<br>SOUTH POINT, OHIO 45680<br>VOL 554 PG 99<br>PARCEL-ID 06-196-1300.000 | 110         | 00           | 110         |               |                   |         |               |         |                     |              |      |
| FARMER, ROBERT R. & THELMA<br>RT. 4, BOX 587<br>SOUTH POINT, OH. 45680<br>VOL 489 PG 309<br>PARCEL-ID 06-196-1501.000          | 1,560       | 7,390        | 8,950       |               |                   |         |               |         |                     |              |      |
| WOODALL, LOWELL R.<br>P.O. BOX 274<br>CHESAPEAKE, OH. 45619-000<br>VOL 463 PG 488<br>PARCEL-ID 06-196-1502.000                 | 1,480       | 5,060        | 6,540       |               |                   |         |               |         |                     |              |      |
| FARMER, ROBERT RUSSELL & THELMA<br>RT. 4, BOX 587<br>SOUTH POINT, OHIO 45680<br>VOL 417 PG 495<br>PARCEL-ID 06-196-1503.000    | 970         | 11,760       | 12,730      |               |                   |         |               |         |                     |              |      |
| MILLHOUSE, DONALD & BONNIE<br>RT. 4 BOX 585<br>SOUTH POINT, OHIO 45680<br>VOL 523 PG 201<br>PARCEL-ID 06-196-1504.000          | 890         | 00           | 890         |               |                   |         |               |         |                     |              |      |
| RUTHERFORD, LEWIS ALLEN<br>RT. 4 BOX 583<br>SOUTH POINT, OHIO 45680<br>VOL 446 PG 387<br>PARCEL-ID 06-196-1505.000             | 1,210       | 00           | 1,210       |               |                   |         |               |         |                     |              |      |
| RUTHERFORD, LEWIS ALLEN<br>RT. 4 BOX 583<br>SOUTH POINT, OHIO 45680-000<br>VOL 408 PG 552<br>PARCEL-ID 06-196-1506.000         | 1,060       | 8,770        | 9,830       |               |                   |         |               |         |                     |              |      |

TAX RATE 36.50  
A/R RED FACTOR 02.2860  
OTH RED FACTOR 04.1556

LAWRENCE  
TAX DISTRICT

GENERAL TAX LIST AND DUPLICATE OF REAL AND PUBLIC UTILITY PROPERTY  
COUNTY REAL ESTATE TAXES AND SPECIAL ASSESSMENTS  
06-FAYETTE TWP-DELTA S.D.

12/27/93

TAX YEAR 1993  
INTEREST RATE  
PAGE NO 1076

| OWNER'S NAME<br>MAILING ADDRESS  | DESCRIPTION |              |             | TAXES CHARGED | DECEMBER<br>TAXES | PENALTY | JUNE<br>TAXES | PENALTY | TOTAL<br>DELINQUENT | C.D.<br>DATE | MEMO |
|--|-------------|--------------|-------------|---------------|-------------------|---------|---------------|---------|---------------------|--------------|------|
|  | LAND        | IMPROVEMENTS | TOTAL VALUE |               |                   |         |               |         |                     |              |      |
| MILLHOUSE, DONALD J. &<br>BONNIE J.<br>RT. 4 BOX 585<br>SOUTH POINT, OHIO 45680<br>VOL 418 PG 607<br>PARCEL-ID 06-196-1508.000 | 1,240       | 6,610        | 7,850       |               |                   |         |               |         |                     |              |      |
| FARMER, ROBERT R. & THELMA<br>RT. 4 BOX 587<br>SOUTH POINT OHIO 45680<br>VOL 489 PG 523<br>PARCEL-ID 06-196-1511.000           | 1,760       | 5,650        | 7,410       |               |                   |         |               |         |                     |              |      |
| FARMER, ROBERT R. & THELMA<br>RT. 4 BOX 587<br>SOUTH POINT OHIO 45680<br>VOL 489 PG 523<br>PARCEL-ID 06-196-1512.000           | 790         | 00           | 790         |               |                   |         |               |         |                     |              |      |
| RUTHERFORD, LEWIS ALLEN<br>RT. 4 BOX 583<br>SOUTH POINT, OHIO 45680-000<br>VOL 446 PG 385<br>PARCEL-ID 06-196-1513.000         | 50          | 00           | 50          |               |                   |         |               |         |                     |              |      |
| KING, JULIA MAE<br>9727 GOODLUCK RD APT.#12<br>SEABROOK, MD 20706<br>VOL 564 PG 321<br>PARCEL-ID 06-196-1700.000               | 440         | 00           | 440         |               |                   |         |               |         |                     |              |      |
| KING, JULIA MAE<br>9727 GOODLUCK RD APT #12<br>SEABROOK, MD 20706<br>VOL 564 PG 321<br>PARCEL-ID 06-196-1800.000               | 440         | 00           | 440         |               |                   |         |               |         |                     |              |      |
| FIELDER, MAYME & CLINTON<br>1240 9TH AVE.<br>HUNTINGTON, W. VA. 25705<br>VOL 536 PG 351<br>PARCEL-ID 06-197-0100.000           | 440         | 00           | 440         |               |                   |         |               |         |                     |              |      |
| HARMON, JERRY JR. & WILLA FRAN-<br>CES<br>1240 9TH AVE<br>HUNTINGTON, WVA. 25701<br>VOL 537 PG 46<br>PARCEL-ID 06-197-0100.001 | 1,590       | 3,680        | 5,270       |               |                   |         |               |         |                     |              |      |
| HAYNER, THOMAS & VICKIE<br>ROUTE 4 BOX 579<br>SOUTH POINT, OH. 45680<br>VOL 578 PG 109<br>PARCEL-ID 06-197-0200.000            | 660         | 00           | 660         |               |                   |         |               |         |                     |              |      |



[illegible][illegible]



| OWNER'S NAME<br>MAILING ADDRESS   | DESCRIPTION   |                        |                  | TAXES CHARGED | DECEMBER<br>TAXES | PENALTY | JUNE<br>TAXES | PENALTY | TOTAL<br>DELINQUENT | C.D.<br>DATE | MEMO |
|---|---|------------------------|------------------|---------------|-------------------|---------|---------------|---------|---------------------|--------------|------|
|   | LAND  | IMPROVEMENTS           | TOTAL VALUE      |               |                   |         |               |         |                     |              |      |
| A.<br>RT. 4 BOX 349A<br>SOUTH POINT, OHIO 45680<br>VOL 493 PG 368<br>PARCEL-ID 06-197-1001.000                                | T 2 & 3 & WHOLE OF 4 ST. HWY E<br>ASE#17LA<br><br>110   | USE CODE 610<br><br>00 | 610<br><br>110   |               |                   |         |               |         |                     |              |      |
| BOGGS, H. T.<br>P.O. BOX 623<br>CHESAPEAKE, OHIO<br>VOL 438 PG 604<br>PARCEL-ID 06-197-1200.000                               | -00-00 MCGHEES ADD TO<br>BURLINGTON 1-10 INCL BLOCK 1<br>0000.00A RES USE CODE 500<br><br>290             |                        | 500<br><br>290   |               |                   |         |               |         |                     |              |      |
| BOGGS, H. T.<br>P.O. BOX 623<br>CHESAPEAKE, OHIO<br>VOL 438 PG 604<br>PARCEL-ID 06-197-1400.000                               | -00-00 MCGHEES ADD TO<br>BURLINGTON BLOCK 1 11-13 I<br>N 0000.00A RES USE CODE 500<br><br>1,390           |                        | 500<br><br>1,390 |               |                   |         |               |         |                     |              |      |
| BOGGS, H. T.<br>P.O. BOX 623<br>CHESAPEAKE, OHIO<br>VOL 438 PG 604<br>PARCEL-ID 06-197-1500.000                               | -00-00 MCGHEES ADD TO<br>BURLINGTON BLOCK 1 14-18 I<br>N 0000.00A RES USE CODE 500<br><br>2,330           |                        | 500<br><br>2,330 |               |                   |         |               |         |                     |              |      |
| CORNUTE, MARY<br>C/O ROY CORNUTE<br>112 JEFFERSON AVE.<br>COLUMBUS, OHIO 43215<br>VOL 183 PG 663<br>PARCEL-ID 06-197-1600.000 | -00-00 MCGHEE'S ADD. TO BUR.<br>BLOCK 1 19<br>0000.00A RES USE CODE 500<br><br>290                        |                        | 500<br><br>290   |               |                   |         |               |         |                     |              |      |
| BOGGS, H. T.<br>P.O. BOX 623<br>CHESAPEAKE, OHIO<br>VOL 438 PG 592<br>PARCEL-ID 06-198-0100.000                               | -00-00 MCGHEES ADD TO BUR. BLO<br>CK 2 1-7 INCL<br><br>270  | RES USE CODE 500       | 500<br><br>270   |               |                   |         |               |         |                     |              |      |
| BOGGS, H. T.<br>P.O. BOX 623<br>CHESAPEAKE, OHIO<br>VOL 438 PG 592<br>PARCEL-ID 06-198-0200.000                               | -00-00 MCGHEE'S ADD. TO BUR.<br>BL. 2 8,9,10 LESS NE CW&E PTS<br>. 0000.00A RES USE CODE 500<br><br>1,360 |                        | 500<br><br>1,360 |               |                   |         |               |         |                     |              |      |
| BOGGS, H. T.<br>P.O. BOX 623<br>CHESAPEAKE, OHIO<br>VOL 438 PG 592<br>PARCEL-ID 06-198-0500.000                               | -00-00 MCGHEE'S ADD.BL.2 8-1<br>OST.HY.EASE.NO.61X-20' STRIP U<br>N 0000.00A USE CODE 610<br><br>110      |                        | 610<br><br>110   |               |                   |         |               |         |                     |              |      |
| JACKSON, ALFRED<br>ROUTE 4 BOX 248<br>SOUTH POINT, OHIO 45680<br>VOL 556 PG 481<br>PARCEL-ID 06-198-0600.000                  | -00-00 MCGHEE'S ADD. TO BUR.<br>BLOCK 2 E 48'<br>0000.00A RES USE CODE 500<br><br>290                     |                        | 500<br><br>290   |               |                   |         |               |         |                     |              |      |

[illegible]



| OWNER'S NAME<br>MAILING ADDRESS  | DESCRIPTION   |              |             | TAXES CHARGED | DECEMBER<br>TAXES | PENALTY | JUNE<br>TAXES | PENALTY | TOTAL<br>DELINQUENT | C.D.<br>DATE | MEMO |
|--|---|--------------|-------------|---------------|-------------------|---------|---------------|---------|---------------------|--------------|------|
|  | LAND  | IMPROVEMENTS | TOTAL VALUE |               |                   |         |               |         |                     |              |      |
| PARCEL-ID 06-198-1300.000  | 550   | 2,530        | 3,080       |               |                   |         |               |         |                     |              |      |
|  | HOMESITE VALUE LISTED BELOW   |              |             |               |                   |         |               |         |                     |              |      |
|  | 550   | 2,530        | 3,080       |               |                   |         |               |         |                     |              |      |
| P & S TRAILER SALES INC.<br>6362 US RT. 60 E.<br>BARBOURSVILLE, W. VA.<br>VOL 411 PG 337 | -00-00 MCGHEE'S ADD TO BUR<br>BLOCK 2 E48 X 150' LOT 18<br>0000.00A RES USE CODE 500        |              |             |               |                   |         |               |         |                     |              |      |
| PARCEL-ID 06-198-1301.000  | 670   | 00           | 670         |               |                   |         |               |         |                     |              |      |
| BOGGS, H. T.<br>P.O. BOX 623<br>CHESAPEAKE, OHIO<br>VOL 438 PG 592                       | -00-00 LT1&2 N-LT.3 W-LT.4&6<br>WH.-ST.HY.NO.61X-20' STRIP L<br>T 0000.00A USE CODE 610     |              |             |               |                   |         |               |         |                     |              |      |
| PARCEL-ID 06-198-1600.000  | 110   | 00           | 110         |               |                   |         |               |         |                     |              |      |
| BOGGS, H. T.<br>P.O. BOX 623<br>CHESAPEAKE, OHIO<br>COMBINED 2-21-92                     | MCGHEE'S ADD BLK 3 1-3 E & W P<br>T E PT WH 9,10 & PT LT 7 & 8<br>RES USE CODE 500          |              |             |               |                   |         |               |         |                     |              |      |
| PARCEL-ID 06-198-1700.000  | 180   | 00           | 180         |               |                   |         |               |         |                     |              |      |
| BOGGS, H. T.<br>P.O. BOX 623<br>CHESAPEAKE, OHIO<br>VOL 438 PG 592                       | -00-00 LT1&2 N-LT3 W-LT4-6 W<br>HST.HY.NO.61X-20' STRIPLT7&8 S<br>- 0000.00A USE CODE 610   |              |             |               |                   |         |               |         |                     |              |      |
| PARCEL-ID 06-198-1800.000  | 110   | 00           | 110         |               |                   |         |               |         |                     |              |      |
| BOGGS, H. T.<br>P.O. BOX 623<br>CHESAPEAKE, OHIO<br>VOL 438 PG 592                       | -00-00 MCGHEE ADD.BL.3 12-16<br>S PT-WH. OF W-17N OF WST.HY.N<br>0 0000.00A USE CODE 610    |              |             |               |                   |         |               |         |                     |              |      |
| PARCEL-ID 06-199-0200.000  | 110   | 00           | 110         |               |                   |         |               |         |                     |              |      |
| BOGGS, H. T.<br>P.O. BOX 623<br>CHESAPEAKE, OHIO<br>VOL 438 PG 592                       | -00-00 MCGHEE ADD.BL.3 11-13<br>17-20 W PTS.-N OF W PTS OF W<br>P 0000.00A RES USE CODE 500 |              |             |               |                   |         |               |         |                     |              |      |
| PARCEL-ID 06-199-0300.000  | 1,840   | 00           | 1,840       |               |                   |         |               |         |                     |              |      |
| BOGGS, H. T.<br>P.O. BOX 623<br>CHESAPEAKE, OHIO<br>VOL 438 PG 592                       | -00-00 MCGHEE ADD.BL.3 12-17<br>S PT-WH. W PTS-N PT OFW PT-ST<br>. 0000.00A USE CODE 610    |              |             |               |                   |         |               |         |                     |              |      |
| PARCEL-ID 06-199-0400.000  | 110   | 00           | 110         |               |                   |         |               |         |                     |              |      |
| ADKINS, THELMA<br>RT. 2 BOX 422<br>SOUTH POINT, OHIO 45680-0006<br>VOL 569 PG 54         | -00-00 MCGHEE'S ADD. TO BUR.<br>BLOCK 3 E PT. 11,12,1<br>0000.00A RES USE CODE 500          |              |             |               |                   |         |               |         |                     |              |      |
| PARCEL-ID 06-199-0500.000  | 540   | 00           | 540         |               |                   |         |               |         |                     |              |      |
| ADKINS, THELMA   | -00-00 MCGHEE ADD.BL.3 11-15  |              |             |               |                   |         |               |         |                     |              |      |

| OWNER'S NAME<br>MAILING ADDRESS   |  | DESCRIPTION |  |             | TAXES CHARGED | DECEMBER<br>TAXES | PENALTY | JUNE<br>TAXES | PENALTY | TOTAL<br>DELINQUENT | C.D.<br>DATE | MEMO |
|---|--|-------------|--|-------------|---------------|-------------------|---------|---------------|---------|---------------------|--------------|------|
|   |  | LAND        | IMPROVEMENTS   | TOTAL VALUE |               |                   |         |               |         |                     |              |      |
| RT. 2 BOX 422<br>SOUTH POINT, OHIO 45680-000A<br>VOL 569 PG 54<br>PARCEL-ID 06-199-0600.000                             |  | 0000.00A    | SE PT-E PT-LT16 NE PT-ST.HY.E<br>USE CODE 610  | 170         | 00            | 170               |         |               |         |                     |              |      |
| ROBERTS, PAUL & GROVETTA<br>ROUTE 2 BOX 252 B<br>SOUTH POINT, OHIO 46580<br>VOL 540 PG 621<br>PARCEL-ID 06-199-0800.000 |  | 0000.00A    | -00-00 MCGHEE'S ADD. TO BUR.<br>BLOCK 3 E PT. 17<br>RES USE CODE 500   | 280         | 00            | 280               |         |               |         |                     |              |      |
| TATE, EMMETT C. & NINA M.<br>SOUTH POINT, OHIO<br>VOL PG 271<br>PARCEL-ID 06-199-0900.000                               |  | 0000.00A    | -00-00 MCGHEE'S ADD. TO BUR.<br>17 NW COR. E PT BL.3 ST.HY.E<br>A USE CODE 610   | 110         | 00            | 110               |         |               |         |                     |              |      |
| MORTON, HOWARD LEE & ELIZABETH<br>AIRPLANE COURT<br>SOUTH POINT, OHIO<br>VOL 298 PG 412<br>PARCEL-ID 06-199-1000.000    |  | 0000.00A    | -00-00 MCGHEE'S ADD. TO BUR.<br>BLOCK 3 18 PT.<br>E RES USE CODE 500   | 440         | 00            | 440               |         |               |         |                     |              |      |
| JACKSON, DELORES MAE<br>RT 4 BOX 249<br>SOUTH POINT, OHIO 45680<br>VOL 3798 PG 366<br>PARCEL-ID 06-199-1100.000         |  | 0000.00A    | -00-00 MCGHEE'S ADD. TO BUR.<br>BLOCK 3 PT. E 48' 19<br>RES USE CODE 500   | 290         | 00            | 290               |         |               |         |                     |              |      |
| ADKINS, THELMA<br>RT. 2 BOX 422<br>SOUTH POINT, OHIO 45680-000N<br>VOL 569 PG 54<br>PARCEL-ID 06-199-1200.000           |  | 0000.00A    | -00-00 MCGHEE'S ADD. TO BUR.<br>BLOCK 3 E PT. IN LT5 -FRYE LA<br>RES USE CODE 500  | 290         | 00            | 290               |         |               |         |                     |              |      |
| LOGAN, EVVA<br>1474 WESTDALE RD.<br>SOUTH EUCLID, OHIO 44121-000<br>VOL 233 PG 229<br>PARCEL-ID 06-199-1300.000         |  | 0000.00A    | -00-00 MCGHEE'S ADD. TO BUR.<br>BLOCK 5 1<br>RES USE CODE 500  | 1,180       | 00            | 1,180             |         |               |         |                     |              |      |
| JACKSON, DELORES MAE<br>RT 4 BOX 249<br>SOUTH POINT, OHIO 45680<br>VOL 379 PG 366<br>PARCEL-ID 06-199-1400.000          |  | 0000.00A    | -00-00 MCGHEE'S ADD. TO BUR.<br>BLOCK 5 2<br>RES USE CODE 510<br>HOMESITE VALUE LISTED BELOW<br>1,580 7,580 9,160<br>1,580 7,580 9,160 | 1,580       | 7,580         | 9,160             |         |               |         |                     |              |      |
| MORTON, HOWARD LEE & ELIZABETH<br>AIRPLANE COURT<br>SOUTH POINT, OHIO<br>VOL 298 PG 412<br>PARCEL-ID 06-199-1500.000    |  | 0000.00A    | -00-00 MCGHEE'S ADD. TO BUR.<br>BLOCK 5 3<br>RES USE CODE 510<br>HOMESITE VALUE LISTED BELOW<br>1,580 4,090 5,670                      | 1,580       | 4,090         | 5,670             |         |               |         |                     |              |      |



[illegible][illegible]



[illegible][illegible]







[illegible][illegible]



[illegible][illegible]



TAX RATE 36.50  
A/R RED FACTOR 02.2860  
OTH RED FACTOR 04.1556

LAWRENCE  
TAX DISTRICT

GENERAL TAX LIST AND DUPLICATE OF REAL AND PUBLIC UTILITY PROPERTY  
COUNTY REAL ESTATE TAXES AND SPECIAL ASSESSMENTS  
06-FAYETTE TWP-DELTA S.D.

12/27/93

TAX YEAR 1993  
INTEREST RATE  
PAGE NO 1093

| OWNER'S NAME<br>MAILING ADDRESS  | DESCRIPTION                      |                  |             | TAXES CHARGED | DECEMBER<br>TAXES | PENALTY | JUNE<br>TAXES | PENALTY | TOTAL<br>DELINQUENT | C.D.<br>DATE | MEMO |
|--|----------------------------------|------------------|-------------|---------------|-------------------|---------|---------------|---------|---------------------|--------------|------|
|  | LAND                             | IMPROVEMENTS     | TOTAL VALUE |               |                   |         |               |         |                     |              |      |
| RT. 4 BOX 450<br>SOUTH POINT, OHIO 45680<br>VOL 571 PG 554<br>PARCEL-ID 06-203-0200.000  | 0000.00A                         | RES USE CODE 510 |             |               |                   |         |               |         |                     |              |      |
|  | 1,240                            | 7,380            | 8,620       |               |                   |         |               |         |                     |              |      |
|  | 1,240                            | 7,280            | 8,520       |               |                   |         |               |         |                     |              |      |
| EDWARDS, LYNAL F.<br>RT. 4 BOX 148<br>SOUTH POINT, OHIO 45680<br>VOL 402 PG 500<br>PARCEL-ID 06-203-0300.000                         | -00-00 28 BURLINGTON<br>0000.00A | RES USE CODE 510 |             |               |                   |         |               |         |                     |              |      |
|  | 1,240                            | 11,870           | 13,110      |               |                   |         |               |         |                     |              |      |
|  | 1,240                            | 11,770           | 13,010      |               |                   |         |               |         |                     |              |      |
| DECOHEN, GERALDINE<br>P.O. BOX 361089<br>LOS ANGELES CA. 90036<br>VOL 547 PG 172<br>PARCEL-ID 06-203-0400.000                        | -00-00 29 BURLINGTON<br>0000.00A | RES USE CODE 510 |             |               |                   |         |               |         |                     |              |      |
|  | 00                               | 00               | 00          |               |                   |         |               |         |                     |              |      |
| 03-10-93 TRNSF TO 06-203-0400.000 WHITEHEAD, IDA   |                                  |                  |             |               |                   |         |               |         |                     |              |      |
| WHITEHEAD, IDA<br>RT 4 BOX 451<br>SOUTH POINT, OHIO 45680<br>VOL 575 PG 512<br>PARCEL-ID 06-203-0400.000                             | -00-00 29 BURLINGTON<br>0000.00A | RES USE CODE 510 |             |               |                   |         |               |         |                     |              |      |
|  | 1,240                            | 6,580            | 7,820       |               |                   |         |               |         |                     |              |      |
|  | 1,240                            | 6,580            | 7,820       |               |                   |         |               |         |                     |              |      |
| 03-10-93 TRNSF FROM 06-203-0400.000 DECOHEN, GERALDINE   |                                  |                  |             |               |                   |         |               |         |                     |              |      |
| MILLER, LORETTA<br>C/O LORETTA BATTLE<br>P.O. BOX 279<br>SOUTH POINT, OHIO 45680-0000<br>VOL 355 PG 117<br>PARCEL-ID 06-203-0500.000 | -00-00 30 BURLINGTON<br>0000.00A | RES USE CODE 510 |             |               |                   |         |               |         |                     |              |      |
|  | 1,240                            | 4,570            | 5,810       |               |                   |         |               |         |                     |              |      |
|  | 1,240                            | 4,570            | 5,810       |               |                   |         |               |         |                     |              |      |
| DECOHEN, GERALDINE<br>P. O. BOX 361089<br>LOS ANGELES, CA. 90036<br>PARCEL-ID 06-203-0600.000  | -00-00 31 BURLINGTON<br>0000.00A | RES USE CODE 545 |             |               |                   |         |               |         |                     |              |      |
|  | 00                               | 00               | 00          |               |                   |         |               |         |                     |              |      |
| 03-10-93 TRNSF TO 06-203-0600.000 WHITEHEAD, IDA   |                                  |                  |             |               |                   |         |               |         |                     |              |      |
| WHITEHEAD, IDA<br>RT 4 BOX 451<br>SOUTH POINT, OHIO 45680<br>VOL 575 PG 512<br>PARCEL-ID 06-203-0600.000                             | -00-00 31 BURLINGTON<br>0000.00A | RES USE CODE 545 |             |               |                   |         |               |         |                     |              |      |
|  | 1,240                            | 00               | 1,240       |               |                   |         |               |         |                     |              |      |
| 03-10-93 TRNSF FROM 06-203-0600.000 DECOHEN, GERALDINE   |                                  |                  |             |               |                   |         |               |         |                     |              |      |
| MORRIS, ROBERT LIFE ESTATE<br>RT 4 BOX 146-B<br>SOUTH POINT, OHIO 45680-0000<br>VOL 569 PG 339<br>PARCEL-ID 06-203-0700.000          | -00-00 32 BURLINGTON<br>0000.00A | RES USE CODE 545 |             |               |                   |         |               |         |                     |              |      |
|  | 1,980                            | 110              | 2,090       |               |                   |         |               |         |                     |              |      |
| SPRATLEY, JAMES JR   | -00-00 33 BURLINGTON             |                  |             |               |                   |         |               |         |                     |              |      |

TAX RATE 36.50  
A/R RED FACTOR 02.2860  
OTH RED FACTOR 04.1556

LAWRENCE  
TAX DISTRICT

GENERAL TAX LIST AND DUPLICATE OF REAL AND PUBLIC UTILITY PROPERTY  
COUNTY REAL ESTATE TAXES AND SPECIAL ASSESSMENTS  
06-FAYETTE TWP-DELTA S.D.

12/27/93

TAX YEAR 1993  
INTEREST RATE  
PAGE NO 1094

| OWNER'S NAME<br>MAILING ADDRESS   | DESCRIPTION  |                  |             | TAXES CHARGED | DECEMBER<br>TAXES | PENALTY | JUNE<br>TAXES | PENALTY | TOTAL<br>DELINQUENT | C.D.<br>DATE | MEMO |
|---|--|------------------|-------------|---------------|-------------------|---------|---------------|---------|---------------------|--------------|------|
|   | LAND   | IMPROVEMENTS     | TOTAL VALUE |               |                   |         |               |         |                     |              |      |
| RT 4 BOX 559<br>SOUTH POINT, OHIO 45680<br>VOL 564 PG 283<br>PARCEL-ID 06-203-0800.000  | SPT. 82'X67' 9"  | RES USE CODE 599 |             |               |                   |         |               |         |                     |              |      |
|   | 0000.00A   |                  |             |               |                   |         |               |         |                     |              |      |
|   | 870  | 990              | 1,860       |               |                   |         |               |         |                     |              |      |
| FIRST FEDERAL SAV. & LOAN<br>415 CENTER ST.<br>IRONTON, OH. 45638-0000<br>VOL 446 PG 126<br>PARCEL-ID 06-203-0900.000                         | -00-00 33 BURLINGTON<br>N PT. 80.7'X67' 9"             | RES USE CODE 510 |             |               |                   |         |               |         |                     |              |      |
|   | 0000.00A   |                  |             |               |                   |         |               |         |                     |              |      |
|   | 950  | 4,190            | 5,140       |               |                   |         |               |         |                     |              |      |
| HUTCHINSON, LEE AND LINDA<br>PO BOX 219<br>CHESAPEAKE, OHIO 45619<br>VOL 524 PG 552<br>PARCEL-ID 06-203-1000.000                              | 34 BURLINGTON LESS 6.25' ON FR<br>ANKLIN X 67'9"       | RES USE CODE 510 |             |               |                   |         |               |         |                     |              |      |
|   | 1,660  | 6,800            | 8,460       |               |                   |         |               |         |                     |              |      |
|   | 1,660  | 6,800            | 8,460       |               |                   |         |               |         |                     |              |      |
| HUTCHINSON, KIMBERLY A.<br>PO BOX 219<br>CHESAPEAKE, OHIO 45619<br>PARCEL-ID 06-203-1000.001  | 34 BURLINGTON, S. PT. 62.25' 0<br>N FRANKLIN X 67'9"   | RES USE CODE 510 |             |               |                   |         |               |         |                     |              |      |
|   | 1,020  | 6,120            | 7,140       |               |                   |         |               |         |                     |              |      |
| BLANKENSHIP, WILLARD T. & GEOR<br>GIANNA<br>RT. 1 BOX 51<br>PEDRO, OHIO 45659<br>VOL 536 PG 273<br>PARCEL-ID 06-203-1100.000                  | -00-00 35 BURLINGTON<br>0000.00A                       | COM USE CODE 499 |             |               |                   |         |               |         |                     |              |      |
|   | 1,710  | 1,840            | 3,550       |               |                   |         |               |         |                     |              |      |
|   | 1,710  | 1,840            | 3,550       |               |                   |         |               |         |                     |              |      |
| BLAKE, DENVER T & ELLA FAY<br>4228 HUGHES ST<br>HUNTINGTON, W VA 25704<br>VOL 564 PG 291,294<br>PARCEL-ID 06-203-1200.000                     | -00-00 36 BURLINGTON<br>S PT 100' ON FRANKLIN ST. X67' | RES USE CODE 599 |             |               |                   |         |               |         |                     |              |      |
|   | 0000.00A   |                  |             |               |                   |         |               |         |                     |              |      |
|   | 1,640  | 00               | 1,640       |               |                   |         |               |         |                     |              |      |
| BLAKE, DENVER T & ELLA FAY<br>4228 HUGHES ST<br>HUNTINGTON, W VA 25704<br>VOL 564 PG 291,294<br>PARCEL-ID 06-203-1300.000                     | -00-00 36 BURLINGTON<br>N PT 67' 9" ON JEFFERS 52' 6"  | RES USE CODE 545 |             |               |                   |         |               |         |                     |              |      |
|   | 0000.00A   |                  |             |               |                   |         |               |         |                     |              |      |
|   | 690  | 00               | 690         |               |                   |         |               |         |                     |              |      |
| MULLENS, EUDORA (AKA EUDORA MU<br>LLINS) ETAL<br>771 SHERIDAN PARK CT.<br>COLUMBUS, OHIO 43209<br>VOL 510 PG 275<br>PARCEL-ID 06-203-1400.000 | -00-00 37 BURLINGTON<br>71/2                           | RES USE CODE 500 |             |               |                   |         |               |         |                     |              |      |
|   | 0000.00A   |                  |             |               |                   |         |               |         |                     |              |      |
|   | 630  | 00               | 630         |               |                   |         |               |         |                     |              |      |
| MULLENS, EUDORA (AKA EUDORA MU<br>LLINS) ETAL<br>771 SHERIDAN PARK CT.<br>COLUMBUS, OHIO 43209<br>VOL 510 PG 275<br>PARCEL-ID 06-203-1500.000 | -00-00 37 BURLINGTON<br>51/2 89'                       | RES USE CODE 500 |             |               |                   |         |               |         |                     |              |      |
|   | 0000.00A   |                  |             |               |                   |         |               |         |                     |              |      |
|   | 690  | 00               | 690         |               |                   |         |               |         |                     |              |      |















TAX RATE 36.50  
A/R RED FACTOR 02.2860  
OTH RED FACTOR 04.1556

LAWRENCE  
TAX DISTRICT

GENERAL TAX LIST AND DUPLICATE OF REAL AND PUBLIC UTILITY PROPERTY  
COUNTY REAL ESTATE TAXES AND SPECIAL ASSESSMENTS  
06-FAYETTE TWP-DELTA S.D.

12/27/93

TAX YEAR 1993  
INTEREST RATE  
PAGE NO 1101

| OWNER'S NAME<br>MAILING ADDRESS  | DESCRIPTION   |              |             | TAXES CHARGED | DECEMBER<br>TAXES | PENALTY | JUNE<br>TAXES | PENALTY | TOTAL<br>DELINQUENT | C.D.<br>DATE | MEMO |
|--|---|--------------|-------------|---------------|-------------------|---------|---------------|---------|---------------------|--------------|------|
|  | LAND  | IMPROVEMENTS | TOTAL VALUE |               |                   |         |               |         |                     |              |      |
| SOUTH POINT, OHIO 45638<br>VOL 537 PG 145<br>PARCEL-ID 06-206-0900.000   | 930   | 00           | 930         |               |                   |         |               |         |                     |              |      |
| CORNUTE, OCTAVIA E.<br>252 BELVIDERE<br>COLUMBUS, OHIO<br>VOL 400 PG 359<br>PARCEL-ID 06-206-1000.000                                      | -00-00 78 BURLINGTON<br>0000.00A RES USE CODE                                   | 500          |             |               |                   |         |               |         |                     |              |      |
| 11-19-93 46.37   | 1,110   | 00           | 1,110       |               |                   |         |               |         |                     |              |      |
| FIRST BAPTIST CHURCH OF<br>BURLINGTON OHIO<br>RT. 4 BOX 142<br>SOUTH POINT, OHIO 45680-0000<br>VOL 472 PG 867<br>PARCEL-ID 06-206-1100.000 | -00-00 79 BURLINGTON<br>0000.00A USE CODE                                       | 685          |             |               |                   |         |               |         |                     |              |      |
| PLESANT, THELMA & LORANZE<br>1742 EAST 26TH AVE.<br>COLUMBUS, OHIO 43219<br>VOL 228 PG 480<br>PARCEL-ID 06-206-1200.000                    | -00-00 80 BURLINGTON<br>0000.00A RES USE CODE                                   | 500          |             |               |                   |         |               |         |                     |              |      |
| ENGLAND, JOHN C.<br>RT. 4 BOX 494<br>SOUTH POINT, OHIO<br>VOL 315 PG 13<br>PARCEL-ID 06-206-1300.000                                       | -00-00 81 BURLINGTON<br>0000.00A RES USE CODE                                   | 510          |             |               |                   |         |               |         |                     |              |      |
| FIRST BAPTIST CHURCH OF BURLIN<br>RT. 4 BOX 270<br>SOUTH POINT, OHIO<br>VOL 403 PG 304<br>PARCEL-ID 06-206-1400.000                        | -00-00 82 BURLINGTON<br>0000.00A USE CODE                                       | 685          |             |               |                   |         |               |         |                     |              |      |
| WRIGHT, VERA<br>P.O. BOX 350<br>SOUTH POINT, OHIO 45680<br>VOL 571 PG 40<br>PARCEL-ID 06-206-1500.000                                      | -00-00 83 BURLINGTON<br>PT. 40' ON W SIDE<br>0000.00A RES USE CODE              | 510          |             |               |                   |         |               |         |                     |              |      |
|  | 880   | 6,870        | 7,750       |               |                   |         |               |         |                     |              |      |
|  | 880   | 6,580        | 7,460       |               |                   |         |               |         |                     |              |      |
| BROWN, ELVEMER<br>RT. 4 BOX 488<br>SOUTH POINT, OHIO 45680<br>VOL 257 PG 701<br>PARCEL-ID 06-206-1600.000                                  | -00-00 83 BURLINGTON<br>PT. 27.9' ON MADISON ST. X 1<br>6 0000.00A RES USE CODE | 510          |             |               |                   |         |               |         |                     |              |      |
|  | 610   | 6,030        | 6,640       |               |                   |         |               |         |                     |              |      |
|  | 610   | 6,030        | 6,640       |               |                   |         |               |         |                     |              |      |
| EDWARDS, MARGARET J. LIFE EST<br>R.R. 4 BOX 455<br>SOUTH POINT, OHIO 45680<br>VOL 567 PG 521<br>PARCEL-ID 06-206-1700.000                  | -00-00 84 BURLINGTON<br>0000.00A RES USE CODE                                   | 500          |             |               |                   |         |               |         |                     |              |      |
|  | 930   | 00           | 930         |               |                   |         |               |         |                     |              |      |
| BROWN, ELVEMER<br>RT. 4 BOX 488<br>SOUTH POINT, OHIO 45680   | -00-00 85 BURLINGTON<br>PT. 12.1' ON MADISON ST. X 1<br>6 0000.00A RES USE CODE | 500          |             |               |                   |         |               |         |                     |              |      |

TAX RATE 36.50  
A/R RED FACTOR 02.2860  
OTH RED FACTOR 04.1556

LAWRENCE  
TAX DISTRICT

GENERAL TAX LIST AND DUPLICATE OF REAL AND PUBLIC UTILITY PROPERTY  
COUNTY REAL ESTATE TAXES AND SPECIAL ASSESSMENTS  
06-FAYETTE TWP-DELTA S.D.

12/27/93

TAX YEAR 1993  
INTEREST RATE  
PAGE NO 1102

| OWNER'S NAME<br>MAILING ADDRESS  | DESCRIPTION   |              |             | TAXES CHARGED | DECEMBER<br>TAXES | PENALTY | JUNE<br>TAXES | PENALTY | TOTAL<br>DELINQUENT | C.D.<br>DATE | MEMO |
|--|---|--------------|-------------|---------------|-------------------|---------|---------------|---------|---------------------|--------------|------|
|  | LAND  | IMPROVEMENTS | TOTAL VALUE |               |                   |         |               |         |                     |              |      |
| VOL 257 PG 701<br>PARCEL-ID 06-206-1800.000  | 260   | 00           | 260         |               |                   |         |               |         |                     |              |      |
| LINTHICUM, JAMES<br>035<br>C/O SUPERIOR FEDERAL BANK<br>5000 ROGERS AVENUE<br>P. O. BOX 17012<br>FORT SMITH, AR. 72917-7012<br>VOL 291 PG 467<br>PARCEL-ID 06-207-0100.000 | -00-00 85 BURLINGTON<br>PT. 53' ON MADISON ST. X 1<br>1 0000.00A RES USE CODE         | 510          |             |               |                   |         |               |         |                     |              |      |
|  | 980   | 5,860        | 6,840       |               |                   |         |               |         |                     |              |      |
|  | 980   | 5,860        | 6,840       |               |                   |         |               |         |                     |              |      |
| TAYLOR, HENRY JR.<br>C/O ETHEL TAYLOR<br>RT. 4 BOX 301<br>SOUTH POINT, OHIO<br>VOL 302 PG 491<br>PARCEL-ID 06-207-0200.000   | -00-00 85,87 BURLINGTON<br>PT. 70.40' ON MADISON ST. X 5<br>6 0000.00A RES USE CODE   | 545          |             |               |                   |         |               |         |                     |              |      |
|  | 1,030   | 00           | 1,030       |               |                   |         |               |         |                     |              |      |
| FOX, RENEE A.<br>RT. 4 BOX 301<br>SOUTH POINT, OHIO 45680<br>VOL 577 PG 280<br>PARCEL-ID 06-207-0300.000   | -00-00 85,87 BURLINGTON<br>2,36' X 56' 56' ON FRANKST. X 6<br>7 0000.00A COM USE CODE | 429          |             |               |                   |         |               |         |                     |              |      |
|  | 1,030   | 4,620        | 5,650       |               |                   |         |               |         |                     |              |      |
|  | 1,030   | 00           | 1,030       |               |                   |         |               |         |                     |              |      |
| 04-05-93 TRNSF FROM 06-207-0300.000 FOX, WILLIAM V.  |   |              |             |               |                   |         |               |         |                     |              |      |
| FOX, WILLIAM V.<br>308 W ST 9TH<br>HUNTINGTON, W.VA. 25704<br>VOL 573 PG 260<br>PARCEL-ID 06-207-0300.000  | -00-00 85,87 BURLINGTON<br>2,36' X 56' 56' ON FRANKST. X 6<br>7 0000.00A COM USE CODE | 429          |             |               |                   |         |               |         |                     |              |      |
|  | 00  | 00           | 00          |               |                   |         |               |         |                     |              |      |
| 04-05-93 TRNSF TO 06-207-0300.000 FOX, RENEE A.  |   |              |             |               |                   |         |               |         |                     |              |      |
| EDWARDS, MARGARET J. ETAL (S H<br>EIRS)<br>ROUTE 4 BOX 455<br>SOUTH POINT, OHIO 45680<br>VOL 545 PG 7123<br>PARCEL-ID 06-207-0400.000                                      | -00-00 85,87 BURLINGTON<br>50' X 55.65' 50' ON FRANK.S<br>T 0000.00A RES USE CODE     | 500          |             |               |                   |         |               |         |                     |              |      |
|  | 1,780   | 00           | 1,780       |               |                   |         |               |         |                     |              |      |
| EDWARDS, MARGARET J. LIFE EST.<br>RT. 4 BOX 455<br>SOUTH POINT, OHIO 45680-000<br>VOL 567 PG 521<br>PARCEL-ID 06-207-0500.000  | -00-00 86 BURLINGTON<br>82.6' ON FRANKLIN X 67.9' N<br>0000.00A RES USE CODE          | 510          |             |               |                   |         |               |         |                     |              |      |
|  | 1,360   | 5,520        | 6,880       |               |                   |         |               |         |                     |              |      |
|  | 1,360   | 5,520        | 6,880       |               |                   |         |               |         |                     |              |      |
| HOWARD, JAMES L. & SUSANNE D.<br>RT. 4, BOX 152<br>SOUTH POINT, OHIO 45680<br>VOL 306 PG 603<br>PARCEL-ID 06-207-0600.000  | -00-00 86 BURLINGTON<br>S PT 67.9' ON JEFFERSON 80' ON<br>F 0000.00A RES USE CODE     | 510          |             |               |                   |         |               |         |                     |              |      |
|  | 860   | 3,840        | 4,700       |               |                   |         |               |         |                     |              |      |
|  | 860   | 3,840        | 4,700       |               |                   |         |               |         |                     |              |      |



TAX RATE 36.50  
A/R RED FACTOR 02.2860  
OTH RED FACTOR 04.1556

LAWRENCE  
TAX DISTRICT

GENERAL TAX LIST AND DUPLICATE OF REAL AND PUBLIC UTILITY PROPERTY  
COUNTY REAL ESTATE TAXES AND SPECIAL ASSESSMENTS  
06-FAYETTE TWP-DELTA S.D.

12/27/93

TAX YEAR 1993  
INTEREST RATE  
PAGE NO 1103

| OWNER'S NAME<br>MAILING ADDRESS   | DESCRIPTION   |              |             | TAXES CHARGED | DECEMBER<br>TAXES | PENALTY | JUNE<br>TAXES | PENALTY | TOTAL<br>DELINQUENT | C.D.<br>DATE | MEMO |
|---|---|--------------|-------------|---------------|-------------------|---------|---------------|---------|---------------------|--------------|------|
|   | LAND  | IMPROVEMENTS | TOTAL VALUE |               |                   |         |               |         |                     |              |      |
| ENGLAND, JOHN C.<br>RT 4 BOX 494<br>SOUTH POINT, OHIO 45680<br>VOL 571 PG 583<br>PARCEL-ID 06-207-0700.000                                | -00-00 88 BURLINGTON<br>0000.00A RES USE CODE 510               | 1,240 9,030  | 10,270      |               |                   |         |               |         |                     |              |      |
| WRIGHT, GEORGE O.<br>C/O JOHNNY OR RHONDA NOBLE<br>RT. 4 BOX 461<br>SOUTH POINT, OHIO 45680<br>VOL 572 PG 55<br>PARCEL-ID 06-207-0800.000 | -00-00 89 BURLINGTON<br>0000.00A RES USE CODE 545               | 1,730 80     | 1,810       |               |                   |         |               |         |                     |              |      |
| HUGHES, JUNAITA A.<br>302 ORCHARD DRIVE<br>SOUTH POINT, OHIO 45680<br>VOL 566 PG 681<br>PARCEL-ID 06-207-0900.000                         | 90 BURLINGTON, LESS S PT 67.75<br>' X 93.5'<br>RES USE CODE 500 | 800 00       | 800         |               |                   |         |               |         |                     |              |      |
| KAE ENTERPRISES<br>P.O. BOX 547<br>CHESAPEAKE, OHIO 45619<br>VOL 510 PG 696<br>PARCEL-ID 06-207-0900.001                                  | 90 BURLINGTON, S PT 67.75' X 9<br>3.5'<br>COM USE CODE 400      | 2,100 00     | 2,100       |               |                   |         |               |         |                     |              |      |
| HUGHES, JUANITA A.<br>302 ORCHARD DR.<br>SOUTH POINT, OH. 45680-0000<br>VOL 566 PG 681<br>PARCEL-ID 06-207-1000.000                       | -00-00 91 BURLINGTON<br>0000.00A COM USE CODE 499               | 1,480 28,110 | 29,590      |               |                   |         |               |         |                     |              |      |
| HUGHES, JUANITA A.<br>302 ORCHARD DRIVE<br>SOUTH POINT, OHIO 45680<br>VOL 566 PG 681<br>PARCEL-ID 06-207-1100.000                         | 92 BURLINGTON, LESS S PT 67.75<br>' X 93.6'<br>RES USE CODE 500 | 600 00       | 600         |               |                   |         |               |         |                     |              |      |
| KAE ENTERPRISES<br>P.O. BOX 547<br>CHESAPEAKE, OHIO 45619<br>VOL 510 PG 696<br>PARCEL-ID 06-207-1100.001                                  | 92 BURLINGTON, S PT 67.75' X 9<br>3.6'<br>COM USE CODE 499      | 2,100 23,700 | 25,800      |               |                   |         |               |         |                     |              |      |
| HUGHES, JUANITA A.<br>302 ORCHARD DR.<br>SOUTH POINT, OH. 45680-0000<br>VOL 566 PG 681<br>PARCEL-ID 06-207-1200.000                       | -00-00 93 BURLINGTON<br>0000.00A COM USE CODE 400               | 1,480 00     | 1,480       |               |                   |         |               |         |                     |              |      |
| BURCH, J. E. & INEZ<br>RT. 4 BOX 149<br>SOUTH POINT, OHIO 45680-0000<br>VOL 220 PG 502<br>PARCEL-ID 06-207-1300.000                       | -00-00 94 BURLINGTON<br>0000.00A RES USE CODE 510               | 1,240 3,900  | 5,140       |               |                   |         |               |         |                     |              |      |
|   | HOMESITE VALUE LISTED BELOW                                     | 1,240 3,350  | 4,590       |               |                   |         |               |         |                     |              |      |
| MILLNER, CHARLES & DOROTHY L.<br>RT. 4 BOX 483  | -00-00 95 BURLINGTON<br>0000.00A RES USE CODE 510               |              |             |               |                   |         |               |         |                     |              |      |

TAX RATE 36.50  
A/R RED FACTOR 02.2860  
OTH RED FACTOR 04.1556

LAWRENCE  
TAX DISTRICT

GENERAL TAX LIST AND DUPLICATE OF REAL AND PUBLIC UTILITY PROPERTY  
COUNTY REAL ESTATE TAXES AND SPECIAL ASSESSMENTS  
06-FAYETTE TWP-DELTA S.D.

12/27/93

TAX YEAR 1993  
INTEREST RATE  
PAGE NO 1104

| OWNER'S NAME<br>MAILING ADDRESS  | DESCRIPTION  |              |             | TAXES CHARGED | DECEMBER<br>TAXES | PENALTY | JUNE<br>TAXES | PENALTY | TOTAL<br>DELINQUENT | C.D.<br>DATE | MEMO                        |
|--|--|--------------|-------------|---------------|-------------------|---------|---------------|---------|---------------------|--------------|-----------------------------|
|  | LAND   | IMPROVEMENTS | TOTAL VALUE |               |                   |         |               |         |                     |              |                             |
| SOUTH POINT, OH. 45680-0000<br>VOL 466 PG 756<br>PARCEL-ID 06-207-1400.000   | 1,480 5,460  | 6,940        |             |               |                   |         |               |         |                     |              |                             |
|  | HOMESITE VALUE LISTED BELOW  | 1,480 5,460  | 6,940       |               |                   |         |               |         |                     |              |                             |
| TRUESDALE, WALTER & HELEN<br>RT. 4 BOX 150<br>SOUTH POINT, OHIO 45680-0000<br>VOL 391 PG 489<br>PARCEL-ID 06-207-1500.000          | -00-00 96 BURLINGTON<br>0000.00A RES USE CODE 510  | 1,240 5,950  | 7,190       |               |                   |         |               |         |                     |              | 1-27-94<br>Walter Truesdale |
|  | HOMESITE VALUE LISTED BELOW  | 1,240 5,890  | 7,130       |               |                   |         |               |         |                     |              |                             |
| BAILEY, BARBARA ETAL<br>RT. 2 BOX 123<br>SOUTH POINT, OHIO 45680<br>PARCEL-ID 06-207-1600.000                                      | -00-00 97 BURLINGTON<br>0000.00A RES USE CODE 510  | 00 00        | 00          |               |                   |         |               |         |                     |              |                             |
| 12-01-92 TRNSF TO 06-207-1600.000 BAILEY, SHERRILL   |  |              |             |               |                   |         |               |         |                     |              |                             |
| BAILEY, SHERRILL<br>013<br>RT 2 BOX 123<br>SOUTH POINT, OHIO 45680<br>VOL 573 PG 383<br>PARCEL-ID 06-207-1600.000                  | -00-00 97 BURLINGTON<br>0000.00A RES USE CODE 510  | 1,480 8,800  | 10,280      |               |                   |         |               |         |                     |              |                             |
|  | HOMESITE VALUE LISTED BELOW  | 1,480 8,800  | 10,280      |               |                   |         |               |         |                     |              |                             |
| 12-01-92 TRNSF FROM 06-207-1600.000 BAILEY, BARBARA ETAL   |  |              |             |               |                   |         |               |         |                     |              |                             |
| TRUESDALE, WALTER & HELEN<br>RT. 4 BOX 150<br>SOUTH POINT, OHIO 45680-0000<br>VOL 391 PG 489<br>PARCEL-ID 06-207-1700.000          | -00-00 LOT 98<br>0000.00A RES USE CODE 510   | 1,240 9,710  | 10,950      |               |                   |         |               |         |                     |              | 1-27-94<br>Walter Truesdale |
| WRIGHT, JOHN & DORIS<br>RT. 4 BOX 468<br>SOUTH POINT, OHIO 45680<br>PARCEL-ID 06-207-1701.000                                      | -00-00 LOT 99<br>0000.00A RES USE CODE 540   | 1,480 8,610  | 10,090      |               |                   |         |               |         |                     |              |                             |
|  | HOMESITE VALUE LISTED BELOW  | 1,480 8,610  | 10,090      |               |                   |         |               |         |                     |              |                             |
| HOWARD, JAMES L. & SUSANNE<br>RT. 4 BOX 152<br>SOUTH POINT, OHIO 45680<br>BAD CK TAX RESTORED 3 31 89<br>PARCEL-ID 06-207-1800.000 | -00-00 100,102 BURLINGTON<br>0000.00A RES USE CODE 510                                   | 2,470 16,120 | 18,590      |               |                   |         |               |         |                     |              |                             |
|  | HOMESITE VALUE LISTED BELOW  | 2,470 16,120 | 18,590      |               |                   |         |               |         |                     |              |                             |
| HOWARD, JAMES L. & SUSANNE D.<br>RT. 4 BOX 152<br>SOUTH POINT, OHIO 45680<br>VOL 494 PG 428<br>PARCEL-ID 06-208-0100.000           | -00-00 101,103 BURLINGTON<br>PT 135.5' ON MADISON X60' ON<br>B 0000.00A RES USE CODE 500 | 1,510 00     | 1,510       |               |                   |         |               |         |                     |              |                             |
| HOWARD, GWENDOLYN<br>RT 4 BOX 476<br>SOUTH POINT, OHIO 45680<br>VOL 524 PG 292<br>PARCEL-ID 06-208-0200.000                        | -00-00 101,103 BURLINGTON<br>102.5' ON BURTON ST X 135.5'<br>0000.00A RES USE CODE 510   | 3,460 12,730 | 16,190      |               |                   |         |               |         |                     |              |                             |



| OWNER'S NAME<br>MAILING ADDRESS     | DESCRIPTION                 |              |             | TAXES CHARGED | DECEMBER<br>TAXES | PENALTY | JUNE<br>TAXES | PENALTY | TOTAL<br>DELINQUENT | C.D.<br>DATE | MEMO |
|-------------------------------------|-----------------------------|--------------|-------------|---------------|-------------------|---------|---------------|---------|---------------------|--------------|------|
|                                     | LAND                        | IMPROVEMENTS | TOTAL VALUE |               |                   |         |               |         |                     |              |      |
|                                     | HOMESITE VALUE LISTED BELOW |              |             |               |                   |         |               |         |                     |              |      |
| 12-03-93 266.26                     | 3,460                       | 12,730       | 16,190      |               |                   |         |               |         |                     |              |      |
| WRIGHT, GEORGE O.                   | -00-00 120 BURLINGTON       |              |             |               |                   |         |               |         |                     |              |      |
| 700 7TH ST. S.W. APT. 635           | LESS NE PT.                 |              |             |               |                   |         |               |         |                     |              |      |
| WASHINGTON 24, D. C.                | 0000.00A RES USE CODE       | 500          |             |               |                   |         |               |         |                     |              |      |
| VOL 434 PG 159                      |                             |              |             |               |                   |         |               |         |                     |              |      |
| PARCEL-ID 06-208-0300.000           | 950                         | 00           | 950         |               |                   |         |               |         |                     |              |      |
| NOBLE, JOHNNY A. & RHONDA L.        | -00-00 120 BURLINGTON       |              |             |               |                   |         |               |         |                     |              |      |
| RT 4 BOX 461                        | NE PT.                      |              |             |               |                   |         |               |         |                     |              |      |
| SOUTH POINT, OHIO 45680             | 0000.00A RES USE CODE       | 599          |             |               |                   |         |               |         |                     |              |      |
| VOL 563 PG 55                       |                             |              |             |               |                   |         |               |         |                     |              |      |
| PARCEL-ID 06-208-0400.000           | 510                         | 4,200        | 4,710       |               |                   |         |               |         |                     |              |      |
| CARTER, EVA ELOISE                  | -00-00 121 BURLINGTON       |              |             |               |                   |         |               |         |                     |              |      |
| RT 4 BOX 463                        | 0000.00A RES USE CODE       | 510          |             |               |                   |         |               |         |                     |              |      |
| 415 FRANKLIN AVE                    |                             |              |             |               |                   |         |               |         |                     |              |      |
| SOUTH POINT, OHIO 45680             | 2,670                       | 7,490        | 10,160      |               |                   |         |               |         |                     |              |      |
| VOL 577 PG 119                      | HOMESITE VALUE LISTED BELOW |              |             |               |                   |         |               |         |                     |              |      |
| PARCEL-ID 06-208-0500.000           | 2,670                       | 7,490        | 10,160      |               |                   |         |               |         |                     |              |      |
| 03-30-93 TRNSF FROM 06-208-0500.000 | MOORE, TERESA M.            |              |             |               |                   |         |               |         |                     |              |      |
| MOORE, TERESA M.                    | -00-00 121 BURLINGTON       |              |             |               |                   |         |               |         |                     |              |      |
| 415 FRANKLIN AVE                    | 0000.00A RES USE CODE       | 510          |             |               |                   |         |               |         |                     |              |      |
| SOUTH POINT, OHIO 45680             |                             |              |             |               |                   |         |               |         |                     |              |      |
| VOL 552 PG 703                      | 00                          | 00           | 00          |               |                   |         |               |         |                     |              |      |
| PARCEL-ID 06-208-0500.000           |                             |              |             |               |                   |         |               |         |                     |              |      |
| 03-30-93 TRNSF TO 06-208-0500.000   | CARTER, EVA ELOISE          |              |             |               |                   |         |               |         |                     |              |      |
| WRIGHT, GEORGE O.                   | -00-00 122 BURLINGTON       |              |             |               |                   |         |               |         |                     |              |      |
| 700 7TH ST. W.S. APT. 635           | 0000.00A RES USE CODE       | 510          |             |               |                   |         |               |         |                     |              |      |
| WASHINGTON 24, D. C.                |                             |              |             |               |                   |         |               |         |                     |              |      |
| VOL 434 PG 159                      | 1,480                       | 5,020        | 6,500       |               |                   |         |               |         |                     |              |      |
| PARCEL-ID 06-208-0600.000           |                             |              |             |               |                   |         |               |         |                     |              |      |
| WRIGHT, JOHN R.                     | -00-00 123 BURLINGTON       |              |             |               |                   |         |               |         |                     |              |      |
| RT. 4 BOX 468                       | 0000.00A RES USE CODE       | 510          |             |               |                   |         |               |         |                     |              |      |
| SOUTH POINT, OHIO 45680             |                             |              |             |               |                   |         |               |         |                     |              |      |
| VOL 216 PG 468                      | 1,980                       | 7,840        | 9,820       |               |                   |         |               |         |                     |              |      |
| PARCEL-ID 06-208-0700.000           | HOMESITE VALUE LISTED BELOW |              |             |               |                   |         |               |         |                     |              |      |
|                                     | 1,980                       | 7,840        | 9,820       |               |                   |         |               |         |                     |              |      |
| TAYLOR, JOHNNIE E.                  | -00-00 124 BURLINGTON       |              |             |               |                   |         |               |         |                     |              |      |
| 488-B MADISON ST.                   | 0000.00A RES USE CODE       | 510          |             |               |                   |         |               |         |                     |              |      |
| SOUTH POINT, OHIO 45680-0000        |                             |              |             |               |                   |         |               |         |                     |              |      |
| VOL 457 PG 364                      | 1,480                       | 15,830       | 17,310      |               |                   |         |               |         |                     |              |      |
| PARCEL-ID 06-208-0800.000           |                             |              |             |               |                   |         |               |         |                     |              |      |
| ADKINS, MABEL                       | -00-00 125 BURLINGTON       |              |             |               |                   |         |               |         |                     |              |      |
| RT. 4 BOX 466                       | 0000.00A RES USE CODE       | 510          |             |               |                   |         |               |         |                     |              |      |
| SOUTH POINT, OHIO 45680             |                             |              |             |               |                   |         |               |         |                     |              |      |
| VOL 447 PG 200                      | 1,980                       | 4,220        | 6,200       |               |                   |         |               |         |                     |              |      |
| PARCEL-ID 06-208-0900.000           | HOMESITE VALUE LISTED BELOW |              |             |               |                   |         |               |         |                     |              |      |
|                                     | 1,980                       | 4,220        | 6,200       |               |                   |         |               |         |                     |              |      |

[illegible]







TAX RATE 36.50  
A/R RED FACTOR 02.2860  
OTH RED FACTOR 04.1556

LAWRENCE  
TAX DISTRICT

GENERAL TAX LIST AND DUPLICATE OF REAL AND PUBLIC UTILITY PROPERTY  
COUNTY REAL ESTATE TAXES AND SPECIAL ASSESSMENTS  
06-FAYETTE TWP-DELTA S.D.

12/27/93

TAX YEAR 1993  
INTEREST RATE  
PAGE NO 1109

| OWNER'S NAME<br>MAILING ADDRESS  | DESCRIPTION |              |             | TAXES CHARGED | DECEMBER<br>TAXES | PENALTY | JUNE<br>TAXES | PENALTY | TOTAL<br>DELINQUENT | C.D.<br>DATE | MEMO |
|--|-------------|--------------|-------------|---------------|-------------------|---------|---------------|---------|---------------------|--------------|------|
|  | LAND        | IMPROVEMENTS | TOTAL VALUE |               |                   |         |               |         |                     |              |      |
| SOUTH POINT, OHIO 45680<br>VOL 485 PG 622<br>PARCEL-ID 06-209-1600.000   | 640         | 00           | 640         |               |                   |         |               |         |                     |              |      |
| LIVELY, JACK & HUGHES RAYMOND J<br>302 ORCHID DR.<br>SOUTH POINT, OHIO 45680<br>VOL 485 PG 622<br>PARCEL-ID 06-209-1700.000            | 640         | 00           | 640         |               |                   |         |               |         |                     |              |      |
| LIVELY, JACK & HUGHES RAYMOND J<br>302 ORCHID DR.<br>SOUTH POINT, OHIO 45680<br>VOL 485 PG 622<br>PARCEL-ID 06-209-1800.000            | 640         | 00           | 640         |               |                   |         |               |         |                     |              |      |
| FORTE, JACK<br>RT. 4 BOX 480 1900 BURT<br>SOUTH POINT, OHIO 45680-0000<br>VOL 254 PG 97<br>PARCEL-ID 06-210-0100.000                   | 510         | 00           | 510         |               |                   |         |               |         |                     |              |      |
| FORTE, JACK<br>RT. 4 BOX 480 1900 BURT<br>SOUTH POINT, OHIO 45680-0000<br>VOL 254 PG 97<br>PARCEL-ID 06-210-0200.000                   | 760         | 8,050        | 8,810       |               |                   |         |               |         |                     |              |      |
| FORTE, JACK<br>RT. 4 BOX 480 1900 BURT<br>SOUTH POINT, OHIO 45680-0000<br>VOL 254 PG 97<br>PARCEL-ID 06-210-0300.000                   | 1,130       | 00           | 1,130       |               |                   |         |               |         |                     |              |      |
| PRICE, ALICE JEAN<br>1806 LAWN AVE.<br>CINCINNATI, OHI 40000<br>VOL 304 PG 302<br>PARCEL-ID 06-210-0400.000                            | 770         | 00           | 770         |               |                   |         |               |         |                     |              |      |
| PRICE, ALICE JEAN<br>1806 LAWN AVE.<br>CINCINNATI, OHI 40000<br>VOL 304 PG 302<br>PARCEL-ID 06-210-0500.000                            | 770         | 00           | 770         |               |                   |         |               |         |                     |              |      |
| HACKWORTH, BETTY L. & CLARENCE B. MCDANIEL<br>RT. 2, BOX 387<br>SOUTH POINT, OHIO 45680<br>VOL 573 PG 458<br>PARCEL-ID 06-210-0600.000 | 1,260       | 60           | 1,320       |               |                   |         |               |         |                     |              |      |
| 12-03-92 TRNSF FROM 06-210-0600.000 HACKWORTH, BETTY ET AL   |             |              |             |               |                   |         |               |         |                     |              |      |
| HACKWORTH, BETTY ET AL<br>C/O BETTY HACKWORTH<br>RT. 2, BOX 387  |             |              |             |               |                   |         |               |         |                     |              |      |

TAX RATE 36.50  
A/R RED FACTOR 02.2860  
OTH RED FACTOR 04.1556

LAWRENCE  
TAX DISTRICT

GENERAL TAX LIST AND DUPLICATE OF REAL AND PUBLIC UTILITY PROPERTY  
COUNTY REAL ESTATE TAXES AND SPECIAL ASSESSMENTS  
06-FAYETTE TWP-DELTA S.D.

12/27/93

TAX YEAR 1993  
INTEREST RATE  
PAGE NO 1110

| OWNER'S NAME<br>MAILING ADDRESS  | DESCRIPTION |              |             | TAXES CHARGED | DECEMBER<br>TAXES | PENALTY | JUNE<br>TAXES | PENALTY | TOTAL<br>DELINQUENT | C.D.<br>DATE | MEMO |
|--|-------------|--------------|-------------|---------------|-------------------|---------|---------------|---------|---------------------|--------------|------|
|  | LAND        | IMPROVEMENTS | TOTAL VALUE |               |                   |         |               |         |                     |              |      |
| SOUTH POINT, OHIO 45680<br>VOL 569 PG 639, 642<br>PARCEL-ID 06-210-0600.000  | 00          | 00           | 00          |               |                   |         |               |         |                     |              |      |
| 12-03-92 TRNSF TO 06-210-0600.000 HACKWORTH, BETTY L. & CLARENCE B. MCDANIEL   |             |              |             |               |                   |         |               |         |                     |              |      |
| ROSS, HOWARD EARL & HOPE LOUIS<br>RT. 4 BOX 475<br>SOUTH POINT, OHIO<br>VOL 254 PG 250<br>PARCEL-ID 06-210-0700.000            | 1,260       | 220          | 1,480       |               |                   |         |               |         |                     |              |      |
| 12-10-93 80.92   |             |              |             |               |                   |         |               |         |                     |              |      |
| ROSS, HOWARD E. & HOPE<br>RT. 4 BOX 475<br>SOUTH POINT, OHIO<br>VOL 231 PG 244<br>PARCEL-ID 06-210-0800.000                    | 1,100       | 16,390       | 17,490      |               |                   |         |               |         |                     |              |      |
| 09-24-93 702.02  |             |              |             |               |                   |         |               |         |                     |              |      |
| ROSS, HOWARD E. & HOPE<br>RT. 4 BOX 475<br>SOUTH POINT, OHIO<br>VOL 231 PG 244<br>PARCEL-ID 06-210-0900.000                    | 950         | 00           | 950         |               |                   |         |               |         |                     |              |      |
| 12-10-93 58.02   |             |              |             |               |                   |         |               |         |                     |              |      |
| HUGHES, RAYMOND J & LIVELY JACK B<br>302 ORCHARD DR.<br>SOUTH POINT, OHIO 45680<br>VOL 484 PG 35<br>PARCEL-ID 06-210-1000.000  | 850         | 00           | 850         |               |                   |         |               |         |                     |              |      |
| HUGHES, RAYMOND J. & JACK B LIVELY<br>302 ORCHARD DR.<br>SOUTH POINT, OHIO 45680<br>VOL 484 PG 35<br>PARCEL-ID 06-210-1100.000 | 850         | 00           | 850         |               |                   |         |               |         |                     |              |      |
| LIVELY, JACK & HUGHES, RAYMOND J.<br>302 ORCHARD DR.<br>SOUTH POINT, OHIO 45680<br>VOL 485 PG 622<br>PARCEL-ID 06-210-1200.000 | 850         | 00           | 850         |               |                   |         |               |         |                     |              |      |
| JONES, APPLINIA<br>2563 E. 80TH ST.<br>CLEVELAND, OHIO<br>VOL 210 PG 106<br>PARCEL-ID 06-210-1300.000                          | 530         | 00           | 530         |               |                   |         |               |         |                     |              |      |
| JOHNSON, EARL<br>R. 4 BOX 484<br>SOUTH POINT, OHIO<br>VOL 311 PG 251   | 1,130       | 540          | 1,670       |               |                   |         |               |         |                     |              |      |



[illegible][illegible]



[illegible][illegible]



| OWNER'S NAME<br>MAILING ADDRESS  |   | DESCRIPTION                 |                  |             | TAXES CHARGED | DECEMBER TAXES | PENALTY | JUNE TAXES | PENALTY | TOTAL DELINQUENT | C.D.<br>DATE | MEMO |
|----------------------------------|---|-----------------------------|------------------|-------------|---------------|----------------|---------|------------|---------|------------------|--------------|------|
|                                  |   | LAND                        | IMPROVEMENTS     | TOTAL VALUE |               |                |         |            |         |                  |              |      |
| SOUTH POINT, OH.                 | 45680-000                                   | 0000.00A                    | RES USE CODE 510 |             |               |                |         |            |         |                  |              |      |
| VOL 550 PG 80                    |   |                             |                  |             |               |                |         |            |         |                  |              |      |
| PARCEL-ID 06-212-2701.000        |   | 3,570                       | 19,010           | 22,580      |               |                |         |            |         |                  |              |      |
|                                  |   | HOMESITE VALUE LISTED BELOW |                  |             |               |                |         |            |         |                  |              |      |
|                                  |   | 3,570                       | 19,010           | 22,580      |               |                |         |            |         |                  |              |      |
| EVANS, CHREED C. & JULIE A.      | -00-00 9 WILLOW VALE ESTATES                |                             |                  |             |               |                |         |            |         |                  |              |      |
| RT. 2 BOX 294                    | NO 2 LESS 56.30 FT NORTH P                  |                             |                  |             |               |                |         |            |         |                  |              |      |
| SOUTH POINT, OHIO                | A 0000.00A RES USE CODE 500                 |                             |                  |             |               |                |         |            |         |                  |              |      |
| PARCEL-ID 06-212-2800.000        |   |                             |                  |             |               |                |         |            |         |                  |              |      |
| 10-13-93 TRNSF TO                | 06-212-2800.000 MADDOX, WADE T. & HEATHER   |                             |                  |             |               |                |         |            |         |                  |              |      |
| MADDOX, WADE T. & HEATHER B.     | -00-00 9 WILLOW VALE ESTATES                |                             |                  |             |               |                |         |            |         |                  |              |      |
| RT. 2 BOX 294                    | NO 2 LESS 56.30 FT NORTH P                  |                             |                  |             |               |                |         |            |         |                  |              |      |
| SOUTH POINT, OHIO                | A 0000.00A RES USE CODE 500                 |                             |                  |             |               |                |         |            |         |                  |              |      |
| VOL 582 PG 73                    |   |                             |                  |             |               |                |         |            |         |                  |              |      |
| PARCEL-ID 06-212-2800.000        |   | 700                         | 00               | 700         |               |                |         |            |         |                  |              |      |
| 10-13-93 TRNSF FROM              | 06-212-2800.000 EVANS, CHREED C. & JULIE    |                             |                  |             |               |                |         |            |         |                  |              |      |
| MADDOX, WADE T. III & HEATHER B. | -00-00 9 WILLOW VALE ESTATES                |                             |                  |             |               |                |         |            |         |                  |              |      |
| RT. 2, BOX 294                   | NO 2 NORTH PART 56.30 FT ONLY               |                             |                  |             |               |                |         |            |         |                  |              |      |
| SOUTH POINT, OHIO                | 0000.00A RES USE CODE 510                   |                             |                  |             |               |                |         |            |         |                  |              |      |
| VOL 582 PG 73                    |   | 2,630                       | 14,450           | 17,080      |               |                |         |            |         |                  |              |      |
| PARCEL-ID 06-212-2801.000        |   |                             |                  |             |               |                |         |            |         |                  |              |      |
| 10-13-93 TRNSF FROM              | 06-212-2801.000 EVANS, CHREED C. & JULIE    |                             |                  |             |               |                |         |            |         |                  |              |      |
| EVANS, CHREED C. & JULIE A.      | -00-00 9 WILLOW VALE ESTATES                |                             |                  |             |               |                |         |            |         |                  |              |      |
| RT. 2, BOX 294                   | NO 2 NORTH PART 56.30 FT ONLY               |                             |                  |             |               |                |         |            |         |                  |              |      |
| SOUTH POINT, OHIO                | 0000.00A RES USE CODE 510                   |                             |                  |             |               |                |         |            |         |                  |              |      |
| PARCEL-ID 06-212-2801.000        |   |                             |                  |             |               |                |         |            |         |                  |              |      |
| 10-13-93 TRNSF TO                | 06-212-2801.000 MADDOX, WADE T. III & HEATH |                             |                  |             |               |                |         |            |         |                  |              |      |
| BLAZER, JOYCE A.                 | -00-00 10 WILLOW VALE ESTATE                |                             |                  |             |               |                |         |            |         |                  |              |      |
| RT 2 BOX 273                     | SNO 2 LESS 13.70 NORTH PART                 |                             |                  |             |               |                |         |            |         |                  |              |      |
| WILLOWVALE EST                   | 0000.00A COM USE CODE 400                   |                             |                  |             |               |                |         |            |         |                  |              |      |
| SOUTH POINT, OHIO                |   | 3,330                       | 00               | 3,330       |               |                |         |            |         |                  |              |      |
| PARCEL-ID 06-212-2900.000        |   |                             |                  |             |               |                |         |            |         |                  |              |      |
| MADDOX, WADE T. & HEATHER B.     | -00-00 10 WILLOW VALE ESTATE                |                             |                  |             |               |                |         |            |         |                  |              |      |
| RT. 2 BOX 294                    | SNO 2 SOUTH PART 13.70 FT ONLY              |                             |                  |             |               |                |         |            |         |                  |              |      |
| SOUTH POINT, OH.                 | 0000.00A RES USE CODE 500                   |                             |                  |             |               |                |         |            |         |                  |              |      |
| VOL 582 PG 73                    |   | 700                         | 00               | 700         |               |                |         |            |         |                  |              |      |
| PARCEL-ID 06-212-2901.000        |   |                             |                  |             |               |                |         |            |         |                  |              |      |
| 10-13-93 TRNSF FROM              | 06-212-2901.000 EVANS, CHREED C. & JULIE    |                             |                  |             |               |                |         |            |         |                  |              |      |
| EVANS, CHREED C. & JULIE A.      | -00-00 10 WILLOW VALE ESTATE                |                             |                  |             |               |                |         |            |         |                  |              |      |
| RT. 2 BOX 294                    | SNO 2 SOUTH PART 13.70 FT ONLY              |                             |                  |             |               |                |         |            |         |                  |              |      |
| SOUTH POINT, OH.                 | 0000.00A RES USE CODE 500                   |                             |                  |             |               |                |         |            |         |                  |              |      |
| PARCEL-ID 06-212-2901.000        |   | 00                          | 00               | 00          |               |                |         |            |         |                  |              |      |

[illegible]



TAX RATE 36.50  
A/R RED FACTOR 02.2860  
OTH RED FACTOR 04.1556

LAWRENCE  
TAX DISTRICT

GENERAL TAX LIST AND DUPLICATE OF REAL AND PUBLIC UTILITY PROPERTY  
COUNTY REAL ESTATE TAXES AND SPECIAL ASSESSMENTS  
06-FAYETTE TWP-DELTA S.D.

12/27/93

TAX YEAR 1993  
INTEREST RATE  
PAGE NO 1117

| OWNER'S NAME<br>MAILING ADDRESS  | DESCRIPTION  |                             |             | TAXES CHARGED | DECEMBER<br>TAXES | PENALTY | JUNE<br>TAXES | PENALTY | TOTAL<br>DELINQUENT | C.D.<br>DATE | MEMO |
|--|--|-----------------------------|-------------|---------------|-------------------|---------|---------------|---------|---------------------|--------------|------|
|  | LAND   | IMPROVEMENTS                | TOTAL VALUE |               |                   |         |               |         |                     |              |      |
| VOL 580 PG 25<br>PARCEL-ID 06-212-3500.000   | 880  | 330                         | 1,210       |               |                   |         |               |         |                     |              |      |
| 07-27-93 TRNSF FROM 06-212-3500.000  |  | KIPP, RONALD AND PHYLLIS    |             |               |                   |         |               |         |                     |              |      |
| KIPP, RONALD AND PHYLLIS<br>RT.1 BOX 210<br>CHESAPEAKE, OH. 45619<br>PARCEL-ID 06-212-3500.000                   | -00-00 2 KEASTER PEMBERTON<br>SUBDIVISION<br>0000.00A                  | RES USE CODE 545            |             |               |                   |         |               |         |                     |              |      |
| 07-27-93 TRNSF TO 06-212-3500.000  | 00   | 00                          | 00          |               |                   |         |               |         |                     |              |      |
|  |  | SOWARDS, RONALD B JR        |             |               |                   |         |               |         |                     |              |      |
| BEAMAN, DANNY A. & PATRICIA A.<br>RT 1 BOX 211<br>CHESAPEAKE, OHIO 45619<br>PARCEL-ID 06-212-3600.000            | -00-00 3 KEASTER PEMBERTON<br>SUBDIVISION<br>0000.00A                  | RES USE CODE 510            |             |               |                   |         |               |         |                     |              |      |
|  | 2,320  | 8,790                       | 11,110      |               |                   |         |               |         |                     |              |      |
|  |  | HOMESITE VALUE LISTED BELOW |             |               |                   |         |               |         |                     |              |      |
|  | 2,320  | 8,590                       | 10,910      |               |                   |         |               |         |                     |              |      |
| CLARK, ORMA L.<br>1045 CEDAR CREST DR<br>HUNTINGTON, W.VA. 25705<br>VOL 575 PG 786<br>PARCEL-ID 06-212-3700.000  | -00-00 4 KEASTER PEMBERTON<br>SUBDIVISION<br>0000.00A                  | RES USE CODE 510            |             |               |                   |         |               |         |                     |              |      |
| 03-24-93 TRNSF FROM 06-212-3700.000  | 2,720  | 9,120                       | 11,840      |               |                   |         |               |         |                     |              |      |
|  |  | CLARK, LESLIE JR.           |             |               |                   |         |               |         |                     |              |      |
| CLARK, LESLIE JR.<br>ROUTE 2 BOX 556A<br>PROCTORVILLE, OHIO 45669<br>VOL 556 PG 359<br>PARCEL-ID 06-212-3700.000 | -00-00 4 KEASTER PEMBERTON<br>SUBDIVISION<br>0000.00A                  | RES USE CODE 510            |             |               |                   |         |               |         |                     |              |      |
| 03-24-93 TRNSF TO 06-212-3700.000  | 00   | 00                          | 00          |               |                   |         |               |         |                     |              |      |
|  |  | CLARK, ORMA L.              |             |               |                   |         |               |         |                     |              |      |
| GWINN, RICHARD L. & FLORA<br>13945 ST. RT. 218<br>CROWN CITY, OHIO 45623<br>PARCEL-ID 06-212-3800.000            | 5 KEASTER PEMBERTON S.D. LESS<br>3273# (OR 0.08A.)<br>RES USE CODE 510 |                             |             |               |                   |         |               |         |                     |              |      |
|  | 2,120  | 14,360                      | 16,480      |               |                   |         |               |         |                     |              |      |
| BOWEN, DENNIS L. & IDA LOU<br>RD 9 BOX 479<br>GREENSBURG, PA 15601<br>PARCEL-ID 06-212-3801.000                  | -00-00 5 KEASTER PEMBERTON<br>SUB DIV S PT 32<br>7 0000.00A            | RES USE CODE 500            |             |               |                   |         |               |         |                     |              |      |
|  | 830  | 00                          | 830         |               |                   |         |               |         |                     |              |      |
| BOWEN, DENNIS AND IDA LOU<br>RD. 9 BOX 479<br>GREENSBURG, PA. 15601<br>PARCEL-ID 06-212-3900.000                 | -00-00 6 KEASTER PEMBERTON<br>SUBDIVISION<br>0000.00A                  | RES USE CODE 510            |             |               |                   |         |               |         |                     |              |      |
|  | 1,580  | 13,810                      | 15,390      |               |                   |         |               |         |                     |              |      |
|  |  | HOMESITE VALUE LISTED BELOW |             |               |                   |         |               |         |                     |              |      |
|  | 1,580  | 9,890                       | 11,470      |               |                   |         |               |         |                     |              |      |

TAX RATE 36.50  
A/R RED FACTOR 02.2860  
OTH RED FACTOR 04.1556

LAWRENCE  
TAX DISTRICT

GENERAL TAX LIST AND DUPLICATE OF REAL AND PUBLIC UTILITY PROPERTY  
COUNTY REAL ESTATE TAXES AND SPECIAL ASSESSMENTS  
06-FAYETTE TWP-DELTA S.D.

12/27/93

TAX YEAR 1993  
INTEREST RATE  
PAGE NO 1118

| OWNER'S NAME<br>MAILING ADDRESS   | DESCRIPTION        |  |             | TAXES CHARGED | DECEMBER<br>TAXES | PENALTY | JUNE<br>TAXES | PENALTY | TOTAL<br>DELINQUENT | C.D.<br>DATE | MEMO |
|---|--------------------|--|-------------|---------------|-------------------|---------|---------------|---------|---------------------|--------------|------|
|   | LAND               | IMPROVEMENTS                               | TOTAL VALUE |               |                   |         |               |         |                     |              |      |
| NORFOLK & WESTERN RAILWAY CO.<br>C/O NORFOLK SOUTHER CORP.<br>TAXATION DEPARTMENT<br>110 FRANKLIN ROAD, S.E.<br>ROANOKE, VA 24042-0028<br>PARCEL-ID 06-212-8701.000 |                    | PUBLIC UTILITIES (U9)<br>P/U USE CODE 880  |             |               |                   |         |               |         |                     |              |      |
|   | 00                 | 41,410                                     | 41,410      |               |                   |         |               |         |                     |              |      |
| COLUMBIA GAS<br>TRANSMISSION CORP.<br>P.O. BOX 1273<br>CHARLESTON, W.VA. 25325<br>PARCEL-ID 06-212-8703.000   |                    | P.U. FORM U 9<br>P/U USE CODE 880          |             |               |                   |         |               |         |                     |              |      |
|   | 00                 | 776,600                                    | 776,600     |               |                   |         |               |         |                     |              |      |
| OHIO BELL TELEPHONE CO.<br>C/O DIV. ACCOUNTING MANAGER-CO<br>45 ERIEVIEW PLAZA RM 1070<br>CLEVELAND, OHIO 44114-0000<br>PARCEL-ID 06-212-8705.000                   |                    | P U FORM U9<br>P/U USE CODE 880            |             |               |                   |         |               |         |                     |              |      |
|   | 00                 | 65,620                                     | 65,620      |               |                   |         |               |         |                     |              |      |
| OHIO POWER CO.<br>301 CLEVELAND AVE. S. W.<br>CANTON, OHIO 44701-0000<br>PARCEL-ID 06-212-8706.000  | -00-00<br>0000.00A | P/U USE CODE 880                           |             |               |                   |         |               |         |                     |              |      |
|   | 00                 | 1,510,050                                  | 1,510,050   |               |                   |         |               |         |                     |              |      |
| BUCKEYE RURAL ELECTRIC<br>COOPERATIVE, INC.<br>143 THIRD AVE.<br>GALLIPOLIS, OHIO 45631-0000<br>PARCEL-ID 06-212-8707.000   |                    | P.U. FORM U9<br>P/U USE CODE 880           |             |               |                   |         |               |         |                     |              |      |
|   | 00                 | 136,190                                    | 136,190     |               |                   |         |               |         |                     |              |      |
| COLUMBIA GAS OF OHIO INC.<br>P.O. BOX 117<br>COLUMBUS, OHIO 4321 00117-0000<br>PARCEL-ID 06-212-8708.000  |                    | P.U. FORM U9<br>P/U USE CODE 880           |             |               |                   |         |               |         |                     |              |      |
|   | 00                 | 521,870                                    | 521,870     |               |                   |         |               |         |                     |              |      |
| OHIO AMERICAN WATER CO.<br>P.O. BOX 547<br>CHESAPEAKE, OHIO 45619-0000<br>PARCEL-ID 06-212-8709.000   |                    | P.U. FORM U-9<br>P/U USE CODE 880          |             |               |                   |         |               |         |                     |              |      |
|   | 00                 | 584,110                                    | 584,110     |               |                   |         |               |         |                     |              |      |
| NORFOLK & WESTERN RAILWAY CO.<br>C/O NORFOLK SOUTHER CORP.<br>TAXATION DEPARTMENT<br>110 FRANKLIN ROAD, S.E.<br>ROANOKE, VA 24042-0028<br>PARCEL-ID 06-212-8801.000 |                    | PUBLIC UTILITIES (U9)<br>P/U USE CODE 880  |             |               |                   |         |               |         |                     |              |      |
|   | 3,850              | 00   | 3,850       |               |                   |         |               |         |                     |              |      |
| COLUMBIA GAS<br>TRANSMISSION CORP.<br>P.O. BOX 1273<br>CHARLESTON, W.VA. 25325<br>PARCEL-ID 06-212-8803.000   | -00-00<br>0000.00A | COM USE CODE 830                           |             |               |                   |         |               |         |                     |              |      |
|   | 00                 | 1,510                                      | 1,510       |               |                   |         |               |         |                     |              |      |
| GTE NORTH INC.<br>034<br>C/O GTE TELEPHONE OPERATIONS<br>19845 NORTH U.S. 31<br>P. O. BOX 407<br>WESTFIELD, IN. 46074   |                    | FORM U-9 ( STATE FORM)<br>P/U USE CODE 880 |             |               |                   |         |               |         |                     |              |      |
|   | 00                 | 1,643,010                                  | 1,643,010   |               |                   |         |               |         |                     |              |      |



[illegible]

| OWNER'S NAME<br>MAILING ADDRESS | DESCRIPTION |              |             | TAXES CHARGED | DECEMBER<br>TAXES | PENALTY | JUNE<br>TAXES | PENALTY | TOTAL<br>DELINQUENT | C.D.<br>DATE | MEMO |
|---------------------------------|-------------|--------------|-------------|---------------|-------------------|---------|---------------|---------|---------------------|--------------|------|
|                                 | LAND        | IMPROVEMENTS | TOTAL VALUE |               |                   |         |               |         |                     |              |      |
|                                 |             |              |             |               |                   |         |               |         |                     |              |      |
|                                 |             |              |             |               |                   |         |               |         |                     |              |      |
|                                 |             |              |             |               |                   |         |               |         |                     |              |      |
|                                 |             |              |             |               |                   |         |               |         |                     |              |      |
|                                 |             |              |             |               |                   |         |               |         |                     |              |      |
|                                 |             |              |             |               |                   |         |               |         |                     |              |      |
|                                 |             |              |             |               |                   |         |               |         |                     |              |      |
|                                 |             |              |             |               |                   |         |               |         |                     |              |      |
|                                 |             |              |             |               |                   |         |               |         |                     |              |      |
|                                 |             |              |             |               |                   |         |               |         |                     |              |      |
|                                 |             |              |             |               |                   |         |               |         |                     |              |      |
|                                 |             |              |             |               |                   |         |               |         |                     |              |      |
|                                 |             |              |             |               |                   |         |               |         |                     |              |      |
|                                 |             |              |             |               |                   |         |               |         |                     |              |      |
|                                 |             |              |             |               |                   |         |               |         |                     |              |      |
|                                 |             |              |             |               |                   |         |               |         |                     |              |      |
|                                 |             |              |             |               |                   |         |               |         |                     |              |      |
|                                 |             |              |             |               |                   |         |               |         |                     |              |      |
|                                 |             |              |             |               |                   |         |               |         |                     |              |      |
|                                 |             |              |             |               |                   |         |               |         |                     |              |      |
|                                 |             |              |             |               |                   |         |               |         |                     |              |      |
|                                 |             |              |             |               |                   |         |               |         |                     |              |      |
|                                 |             |              |             |               |                   |         |               |         |                     |              |      |
|                                 |             |              |             |               |                   |         |               |         |                     |              |      |
|                                 |             |              |             |               |                   |         |               |         |                     |              |      |
|                                 |             |              |             |               |                   |         |               |         |                     |              |      |
|                                 |             |              |             |               |                   |         |               |         |                     |              |      |
|                                 |             |              |             |               |                   |         |               |         |                     |              |      |
|                                 |             |              |             |               |                   |         |               |         |                     |              |      |
|                                 |             |              |             |               |                   |         |               |         |                     |              |      |
|                                 |             |              |             |               |                   |         |               |         |                     |              |      |
|                                 |             |              |             |               |                   |         |               |         |                     |              |      |
|                                 |             |              |             |               |                   |         |               |         |                     |              |      |
|                                 |             |              |             |               |                   |         |               |         |                     |              |      |
|                                 |             |              |             |               |                   |         |               |         |                     |              |      |
|                                 |             |              |             |               |                   |         |               |         |                     |              |      |
|                                 |             |              |             |               |                   |         |               |         |                     |              |      |
|                                 |             |              |             |               |                   |         |               |         |                     |              |      |
|                                 |             |              |             |               |                   |         |               |         |                     |              |      |
|                                 |             |              |             |               |                   |         |               |         |                     |              |      |
|                                 |             |              |             |               |                   |         |               |         |                     |              |      |
|                                 |             |              |             |               |                   |         |               |         |                     |              |      |
|                                 |             |              |             |               |                   |         |               |         |                     |              |      |
|                                 |             |              |             |               |                   |         |               |         |                     |              |      |
|                                 |             |              |             |               |                   |         |               |         |                     |              |      |
|                                 |             |              |             |               |                   |         |               |         |                     |              |      |
|                                 |             |              |             |               |                   |         |               |         |                     |              |      |
|                                 |             |              |             |               |                   |         |               |         |                     |              |      |
|                                 |             |              |             |               |                   |         |               |         |                     |              |      |
|                                 |             |              |             |               |                   |         |               |         |                     |              |      |
|                                 |             |              |             |               |                   |         |               |         |                     |              |      |
|                                 |             |              |             |               |                   |         |               |         |                     |              |      |
|                                 |             |              |             |               |                   |         |               |         |                     |              |      |
|                                 |             |              |             |               |                   |         |               |         |                     |              |      |
|                                 |             |              |             |               |                   |         |               |         |                     |              |      |
|                                 |             |              |             |               |                   |         |               |         |                     |              |      |
|                                 |             |              |             |               |                   |         |               |         |                     |              |      |
|                                 |             |              |             |               |                   |         |               |         |                     |              |      |
|                                 |             |              |             |               |                   |         |               |         |                     |              |      |
|                                 |             |              |             |               |                   |         |               |         |                     |              |      |
|                                 |             |              |             |               |                   |         |               |         |                     |              |      |
|                                 |             |              |             |               |                   |         |               |         |                     |              |      |
|                                 |             |              |             |               |                   |         |               |         |                     |              |      |
|                                 |             |              |             |               |                   |         |               |         |                     |              |      |
|                                 |             |              |             |               |                   |         |               |         |                     |              |      |
|                                 |             |              |             |               |                   |         |               |         |                     |              |      |
|                                 |             |              |             |               |                   |         |               |         |                     |              |      |
|                                 |             |              |             |               |                   |         |               |         |                     |              |      |
|                                 |             |              |             |               |                   |         |               |         |                     |              |      |
|                                 |             |              |             |               |                   |         |               |         |                     |              |      |
|                                 |             |              |             |               |                   |         |               |         |                     |              |      |
|                                 |             |              |             |               |                   |         |               |         |                     |              |      |
|                                 |             |              |             |               |                   |         |               |         |                     |              |      |
|                                 |             |              |             |               |                   |         |               |         |                     |              |      |
|                                 |             |              |             |               |                   |         |               |         |                     |              |      |
|                                 |             |              |             |               |                   |         |               |         |                     |              |      |
|                                 |             |              |             |               |                   |         |               |         |                     |              |      |
|                                 |             |              |             |               |                   |         |               |         |                     |              |      |
|                                 |             |              |             |               |                   |         |               |         |                     |              |      |
|                                 |             |              |             |               |                   |         |               |         |                     |              |      |
|                                 |             |              |             |               |                   |         |               |         |                     |              |      |
|                                 |             |              |             |               |                   |         |               |         |                     |              |      |
|                                 |             |              |             |               |                   |         |               |         |                     |              |      |
|                                 |             |              |             |               |                   |         |               |         |                     |              |      |
|                                 |             |              |             |               |                   |         |               |         |                     |              |      |
|                                 |             |              |             |               |                   |         |               |         |                     |              |      |
|                                 |             |              |             |               |                   |         |               |         |                     |              |      |
|                                 |             |              |             |               |                   |         |               |         |                     |              |      |
|                                 |             |              |             |               |                   |         |               |         |                     |              |      |
|                                 |             |              |             |               |                   |         |               |         |                     |              |      |
|                                 |             |              |             |               |                   |         |               |         |                     |              |      |
|                                 |             |              |             |               |                   |         |               |         |                     |              |      |
|                                 |             |              |             |               |                   |         |               |         |                     |              |      |
|                                 |             |              |             |               |                   |         |               |         |                     |              |      |
|                                 |             |              |             |               |                   |         |               |         |                     |              |      |
|                                 |             |              |             |               |                   |         |               |         |                     |              |      |
|                                 |             |              |             |               |                   |         |               |         |                     |              |      |
|                                 |             |              |             |               |                   |         |               |         |                     |              |      |
|                                 |             |              |             |               |                   |         |               |         |                     |              |      |
|                                 |             |              |             |               |                   |         |               |         |                     |              |      |
|                                 |             |              |             |               |                   |         |               |         |                     |              |      |
|                                 |             |              |             |               |                   |         |               |         |                     |              |      |
|                                 |             |              |             |               |                   |         |               |         |                     |              |      |
|                                 |             |              |             |               |                   |         |               |         |                     |              |      |
|                                 |             |              |             |               |                   |         |               |         |                     |              |      |
|                                 |             |              |             |               |                   |         |               |         |                     |              |      |
|                                 |             |              |             |               |                   |         |               |         |                     |              |      |
|                                 |             |              |             |               |                   |         |               |         |                     |              |      |
|                                 |             |              |             |               |                   |         |               |         |                     |              |      |
|                                 |             |              |             |               |                   |         |               |         |                     |              |      |
|                                 |             |              |             |               |                   |         |               |         |                     |              |      |
|                                 |             |              |             |               |                   |         |               |         |                     |              |      |
|                                 |             |              |             |               |                   |         |               |         |                     |              |      |
|                                 |             |              |             |               |                   |         |               |         |                     |              |      |
|                                 |             |              |             |               |                   |         |               |         |                     |              |      |
|                                 |             |              |             |               |                   |         |               |         |                     |              |      |
|                                 |             |              |             |               |                   |         |               |         |                     |              |      |
|                                 |             |              |             |               |                   |         |               |         |                     |              |      |
|                                 |             |              |             |               |                   |         |               |         |                     |              |      |
|                                 |             |              |             |               |                   |         |               |         |                     |              |      |
|                                 |             |              |             |               |                   |         |               |         |                     |              |      |
|                                 |             |              |             |               |                   |         |               |         |                     |              |      |



