1993 | AUDITORS DUPLICATES | ELIZABETH | LAWRENCE COUNTY | 4

TAX RATE 33.60
A/R RED FACTOR 09.0864
OTH RED FACTOR 10.1568

LAWRENCE
TAX DISTRICT 04-ELIZABETH-ROCK HILL S.D.

GENERAL TAX LIST AND DUPLICATE OF REAL AND PUBLIC UTILITY PROPERTY
COUNTY REAL ESTATE TAXES AND SPECIAL ASSESSMENTS

12/27/93

TAX YEAR 1993
INTEREST RATE
PAGE NO 266

OWNER'S NAME MAILING ADDRESS	DESCRIPTION			TAXES CHARGED	DECEMBER TAXES	PENALTY	JUNE TAXES	PENALTY	TOTAL DELINQUENT	C.D. DATE	MEMO
	LAND	IMPROVEMENTS	TOTAL VALUE								
COUNTY TOTAL BREAKDOWN		FIRST TAXES		HALF PAID		SECOND TAX		HALF PAID		TOTAL DELINQUENT	
UNITED STATES OF AMERICA WASHINGTON, D C PARCEL-ID 04-001-0100.000	18-02-01 NW NW 0040.00A		USE CODE 600								
	4,200	00	4,200								
PERRY, ARTHUR K. ROUTE 15 BOX 785-16 NORTH FORT MEYERS, 33917 VOL 554 PG 247 PARCEL-ID 04-001-0200.000 09-13-93 22.53	18-02-01 SW COR SE NW 0010.00A		RES USE CODE 500								
	1,410	00	1,410								
UNITED STATES OF AMERICA WASHINGTON, D C PARCEL-ID 04-001-0300.000	18-02-01 N1/2 SE 1/4 NW 1/4 SW 1/4 SE 1/4 NW 1/4 0030.00A		USE CODE 600								
	3,150	00	3,150								
UNITED STATES OF AMERICA PARCEL-ID 04-001-0301.000	-00-00 W 1/2 NE 1/4 SW 1/4 0020.00A		USE CODE 600								
	2,100	00	2,100								
UNITED STATES OF AMERICA WASHINGTON D C PARCEL-ID 04-001-0400.000	18-02-01 SW NW 0040.00A		USE CODE 600								
	4,200	00	4,200								
UNITED STATES OF AMERICA WASHINGTON D C PARCEL-ID 04-001-0500.000	18-02-01 NW SE LESS 15A 0025.66A		USE CODE 600								
	2,700	00	2,700								
BARE, HELEN C/O HELEN BARE 603 NO. KENOVA RD. SOUTH POINT, OHIO 45680-0000 VOL 448 PG 77 PARCEL-ID 04-001-0600.000	18-02-01 PT SE SE OF PIKE LESS 1.46A 0000.54A		AGR USE CODE 120								
	110	00	110								
BARE, LARRY K. & SHERRY L. C/O HELEN BARE RT. 2 BOX 67 PEDRO, OHIO 45659 VOL 471 PG 705	18-02-01 PT SE SE OF PIKE S PT 0001.46A		AGR USE CODE 120								
	580	00	580								

07575

TAX RATE 35.60
A/R RED FACTOR 09.0864
OTH RED FACTOR 10.1568

LAWRENCE
TAX DISTRICT 04-ELIZABETH-ROCK HILL S.D.

GENERAL TAX LIST AND DUPLICATE OF REAL AND PUBLIC UTILITY PROPERTY
COUNTY REAL ESTATE TAXES AND SPECIAL ASSESSMENTS

12/27/93

TAX YEAR 1993
INTEREST RATE
PAGE NO 267

OWNER'S NAME MAILING ADDRESS	DESCRIPTION			TAXES CHARGED	DECEMBER TAXES	PENALTY	JUNE TAXES	PENALTY	TOTAL DELINQUENT	C.D. DATE	MEMO
	LAND	IMPROVEMENTS	TOTAL VALUE								
PARCEL-ID 04-001-0601.000											
USA FOREST SERVICE 811 CONSTITUTION AVE BEDFORD, IND 47421 VOL 566 PG 283	18-02-01 E END N1/2 SW SE 0008.00A AGR USE CODE 120 840	00	840								
PARCEL-ID 04-001-0700.000											
UNITED STATES OF AMERICA WASHINGTON, D.C.	-00-00 N PT. SE 0059.68A USE CODE 600										
PARCEL-ID 04-001-0701.000	6,270	00	6,270								
UNITED STATES OF AMERICA WASHINGTON, D.C.	18-02-01 ALL NE 0159.80A USE CODE 600										
PARCEL-ID 04-001-0702.000	16,780	00	16,780								
UNITED STATES OF AMERICA WASHINGTON, D.C.	18-02-01 SE SE S & E OF PIKE 0013.00A USE CODE 600										
PARCEL-ID 04-001-0800.000	1,090	00	1,090								
UNITED STATES OF AMERICA WASHINGTON, D C	18-02-01 PT W END N1/2 SW SE PT.										
PARCEL-ID 04-001-1000.000	0001.46A USE CODE 600 150	00	150								
BARE, HELEN C/O HELEN BARE 603 NO. KENOVA RD. SOUTH POINT, OHIO 45680-0000 VOL 448 PG 77	18-02-01 W END N1/2 SW SE PT 0008.00A AGR USE CODE 120 840	00	840								
PARCEL-ID 04-001-1100.000											
USA FOREST SERVICE 811 CONSTITUTION AVE BEDFORD, IND. 47421 VOL 566 PG 283	18-02-01 SE SE N & W OF PIKE 0023.00A AGR USE CODE 120 3,360	150	3,510								
PARCEL-ID 04-001-1200.000											
MCCONNELL, OSCAR C. LIFE EST. & HELEN MCCONNELL ET-AL REM RT. 2 BOX 65 PEDRO, OHIO 45659 VOL 466 PG 134	18-02-01 PT S1/2 SW SE 0002.00A AGR USE CODE 120 170	00	170	Helen McConnell & Allen McConnell Aff							
PARCEL-ID 04-001-1300.000											
BARE, HELEN C/O HELEN BARE 603 NO. KENOVA RD. SOUTH POINT, OHIO 45680-0000 VOL 448 PG 77	18-02-01 E1/2 SW SE LESS 2.55A 0017.45A AGR USE CODE 120 3,090	3,920	7,010								
PARCEL-ID 04-001-1400.000											
BARE, LARRY K. & SHERRY L. C/O HELEN BARE	18-02-01 1/2 SW SE SE PT 0000.55A AGR USE CODE 120										

07576

TAX RATE 35.60
A/R RED FACTOR 09.0864
OTH RED FACTOR 10.1568

LAWRENCE
TAX DISTRICT 04-ELIZABETH-ROCK HILL S.D.

GENERAL TAX LIST AND DUPLICATE OF REAL AND PUBLIC UTILITY PROPERTY
COUNTY REAL ESTATE TAXES AND SPECIAL ASSESSMENTS

12/27/93

TAX YEAR 1993
INTEREST RATE
PAGE NO 268

OWNER'S NAME MAILING ADDRESS	DESCRIPTION			TAXES CHARGED	DECEMBER TAXES	PENALTY	JUNE TAXES	PENALTY	TOTAL DELINQUENT	C.D. DATE	MEMO
	LAND	IMPROVEMENTS	TOTAL VALUE								
RT. 2 BOX 67 PEDRO, OHIO 45659 VOL 471 PG 705	580	16,420	17,000								
PARCEL-ID 04-001-1401.000											
BARE, HELEN C/O HELEN BARE 603 NO. KENOVA RD. SOUTH POINT, OHIO 45680-0000 VOL 448 PG77	18-02-01 PT SE SW 0003.00A AGR USE CODE 120 250	00	250								
PARCEL-ID 04-001-1500.000											
MCCONNELL, OSCAR C. LIFE EST. & HELEN MCCONNELL ET-AL REM RT. 2 BOX 65 PEDRO, OHIO 45659 VOL 466 PG 134	18-02-01 SE SW LESS 3A 0037.00A AGR USE CODE 121 AUV 910	00	910	Helen McConnell & Allen McConnell Aff							
PARCEL-ID 04-001-1600.000											
DILLON, BERNICE ET AL 3713 W. ENON RD. YELLOW SPGS., OHIO 45387-0000 VOL 475 PG 585	18-02-01 E1/2 NE SW 0020.00A AGR USE CODE 120 2,260	00	2,260								
PARCEL-ID 04-001-1700.000											
UNITED STATES OF AMERICA 811 CONSTITUTION AVE BEDFORD, IN 47421 VOL 580 PG 564	18-02-01 NW SW LESS .70 BAL=39 .30ACRES AGR USE CODE 101										
PARCEL-ID 04-001-1800.000	4,360	00	4,360								
08-23-93 TRNSF FROM 04-001-1800.000 BLACK, RICHARD & KATHY L.											
BLACK, RICHARD & KATHY L. RT 2 BOX 52 B PEDRO, OHIO 45659 VOL 577 PG 760	18-02-01 NW SW LESS .70 BAL=39 .30ACRES AGR USE CODE 101										
PARCEL-ID 04-001-1800.000	00	00	00								
08-23-93 TRNSF TO 04-001-1800.000 UNITED STATES OF AMERICA											
BLACK, RICHARD L JR & KATHY L 1178 TWP RD 160 PEDRO, OHIO 45659 VOL 577 PG 760	18-02-01 NW SW 0.70ACRES RES USE CODE 510										
PARCEL-ID 04-001-1800.001	810	6,620	7,430								
BRUCE, GLENNA RT. 2 BOX 52 PEDRO, OHIO 45659 VOL 416 PG 431	18-02-01 SW SW 0040.00A AGR USE CODE 121 AUV 980	00	980								
PARCEL-ID 04-002-0100.000											
LYND, DAVID W. & JOYCE A. ROUTE 2 BOX 64 PEDRO, OHIO 45659 VOL 546 PG 267	18-02-01 PT SE SE 0003.46A AGR USE CODE 121 AUV 80	00	80								
PARCEL-ID 04-002-0200.000											
UNITED STATES OF AMERICA	18-02-01 NE NW										

07577

TAX RATE 35.60
A/R RED FACTOR 09.0864
OTH RED FACTOR 10.1568

LAWRENCE
TAX DISTRICT 04-ELIZABETH-ROCK HILL S.D.

GENERAL TAX LIST AND DUPLICATE OF REAL AND PUBLIC UTILITY PROPERTY
COUNTY REAL ESTATE TAXES AND SPECIAL ASSESSMENTS

12/27/93

TAX YEAR 1993
INTEREST RATE
PAGE NO 269

OWNER'S NAME MAILING ADDRESS	DESCRIPTION	LAND	IMPROVEMENTS	TOTAL VALUE	TAXES CHARGED	DECEMBER TAXES	PENALTY	JUNE TAXES	PENALTY	TOTAL DELINQUENT	C.D. DATE	MEMO
P O BOX 214 WASHINGTON, D C PARCEL-ID 04-002-0300.000		0040.00A 4,200		USE CODE 600 00 4,200								
UNITED STATES OF AMERICA WASHINGTON, D.C. PARCEL-ID 04-002-0500.000	18-02-02 NE NE	0039.72A 4,170		USE CODE 600 00 4,170								
GRUBB, J. L. & MARY CORDLE RT. 1 BOX 235 PEDRO, OHIO 45659 VOL 558 PG 565 PARCEL-ID 04-002-0600.000	18-02-02 W1/2 NW NW	0020.00A 1,680		AGR USE CODE 120 00 1,680								
GRUBB, JAMES LLOYD & MARY CORDLE P.O. BOX 235 PEDRO, OHIO 45659 VOL 568 PG 139 PARCEL-ID 04-002-0700.000	18-02-02 E1/2 NW NW	0020.00A AUV 490		AGR USE CODE 121 00 490								
UNITED STATES OF AMERICA WASHINGTON, D C PARCEL-ID 04-002-0800.000	18-02-02 E1/2 NW LESS 40A	0040.00A 4,200		USE CODE 600 00 4,200								
UNITED STATES OF AMERICA WASHINGTON, D C PARCEL-ID 04-002-0900.000	18-02-02 PT SE NW	0040.00A 4,200		USE CODE 600 00 4,200								
UNITED STATES OF AMERICA WASHINGTON, D.C. PARCEL-ID 04-002-0910.000	18-02-02 SE SE LESS 10.00AC & 2.12 AC	0028.68A 3,010		USE CODE 600 00 3,010								
ADKINS, ELIZABETH RT 2 BOX 45 PEDRO, OHIO 45645 VOL 582 PG 725 PARCEL-ID 04-002-1000.000	18-02-02 W1/2 SE LESS 77.88A	0002.12A 180		AGR USE CODE 120 00 180								
11-19-93 TRNSF FROM 04-002-1000.000 ADKINS, EVERETT & ELIZABE												
ADKINS, EVERETT & ELIZABETH RT 2 BOX 45 PEDRO, OHIO VOL 458 PG 419 PARCEL-ID 04-002-1000.000	18-02-02 W1/2 SE LESS 77.88A	0002.12A 00		AGR USE CODE 120 00 00								
11-19-93 TRNSF TO 04-002-1000.000 ADKINS, ELIZABETH												
UNITED STATES OF AMERICA	18-02-02 SE NE											

07578

TAX RATE 35.60
A/R RED FACTOR 09.0864
OTH RED FACTOR 10.1568

LAWRENCE
TAX DISTRICT 04-ELIZABETH-ROCK HILL S.D.

GENERAL TAX LIST AND DUPLICATE OF REAL AND PUBLIC UTILITY PROPERTY
COUNTY REAL ESTATE TAXES AND SPECIAL ASSESSMENTS

12/27/93

TAX YEAR 1993
INTEREST RATE
PAGE NO 270

OWNER'S NAME MAILING ADDRESS	DESCRIPTION	LAND	IMPROVEMENTS	TOTAL VALUE	TAXES CHARGED	DECEMBER TAXES	PENALTY	JUNE TAXES	PENALTY	TOTAL DELINQUENT	C.D. DATE	MEMO
WASHINGTON D C PARCEL-ID 04-002-1100.000		0040.00A 4,200		USE CODE 600 00 4,200								
BRUCE, GLENNA RT. 2 BOX 72A PEDRO, OHIO 45659 VOL 416 PG 431 PARCEL-ID 04-002-1200.000	18-02-02 PT SW SE	0010.00A AUV 250		AGR USE CODE 121 00 250								
UNITED STATES OF AMERICA WASHINGTON D C PARCEL-ID 04-002-1300.000	18-02-02 NE COR E1/2 SE	0024.40A 2,560		USE CODE 600 00 2,560								
BRUCE, GLENNA RT. 2 BOX 72A PEDRO, OHIO 45659 VOL 416 PG 431 PARCEL-ID 04-002-1400.000	18-02-02 PT E1/2 SE	0055.60A AUV 1,500		AGR USE CODE 121 00 1,500								
UNITED STATES OF AMERICA PARCEL-ID 04-002-1401.000	18-02-02 W 1/2 SW SW NW	0079.44A 8,340		USE CODE 600 00 8,340								
UNITED STATES OF AMERICA WASHINGTON, D C PARCEL-ID 04-002-1500.000	18-02-02 W1/2 SW	0079.44A 8,340		USE CODE 600 00 8,340								
ADKINS, EVERETT & ELIZABETH RT 2 BOX 45 PEDRO, OHIO VOL 458 PG 449 PARCEL-ID 04-002-1600.000	18-02-02 S1/2 SW LESS 40.24A	0039.76A 00		AGR USE CODE 120 00 00								
11-19-93 TRNSF TO 04-002-1600.000 ADKINS, ELIZABETH												
ADKINS, ELIZABETH RT 2 BOX 45 PEDRO, OHIO 45659 VOL 582 PG 725 PARCEL-ID 04-002-1600.000	18-02-02 S1/2 SW LESS 40.24A	0039.76A 3,340		AGR USE CODE 120 00 3,340								
11-19-93 TRNSF FROM 04-002-1600.000 ADKINS, EVERETT & ELIZABE												
CHAFFIN, REGINA L RT. 1, BOX 196A PEDRO, OHIO 45659 VOL 569 PG 419 PARCEL-ID 04-002-1800.000	18-2-03 N 1/2 SEC BAL = 3.49 ACS	1,790	190	RES USE CODE 545 1,980								
MARKEL, RICKY & DEBRA K. RT. 1 BOX 211-A	18-2-03 N1/2 SEC. PT. 1.36AC S.											

07579

TAX RATE 35.60
A/R RED FACTOR 09.0864
OTH RED FACTOR 10.1568

LAWRENCE
TAX DISTRICT 04-ELIZABETH-ROCK HILL S.D.

GENERAL TAX LIST AND DUPLICATE OF REAL AND PUBLIC UTILITY PROPERTY
COUNTY REAL ESTATE TAXES AND SPECIAL ASSESSMENTS

12/27/93

TAX YEAR 1993
INTEREST RATE
PAGE NO 271

OWNER'S NAME MAILING ADDRESS	DESCRIPTION			TAXES CHARGED	DECEMBER TAXES	PENALTY	JUNE TAXES	PENALTY	TOTAL DELINQUENT	C.D. DATE	MEMO
	LAND	IMPROVEMENTS	TOTAL VALUE								
PEDRO, OHIO 45659 VOL 508 PG 460 PARCEL-ID 04-002-1800.001	1,280	RES USE CODE 510 12,250	13,530								
JENKINS, ALONZO V. & GOLDIE L. RT. 1 PEDRO, OHIO 45659 VOL 512 PG 284 PARCEL-ID 04-002-1800.002	18-2-03 N1/2 SEC, W PT. 2.49AC S. 1,560	RES USE CODE 545 00	1,560								
DEPRIEST, STEVEN ROUTE 1 ST RT 373 PEDRO, OHIO 45659 VOL 526 PG 1 PARCEL-ID 04-002-1800.003	18-2-03 PT. N1/2 SEC 1.44 ACS 1,330	RES USE CODE 545 240	1,570								
CARMEN, VALARIE S. & DEPRIEST, STEVEN RT 1 BOX 193 B1 PEDRO, OHIO 45659 VOL 526 PG 725 PARCEL-ID 04-002-1800.004	18-2-3 PT N 1/2 PT. 2.55ACS. 400	RES USE CODE 545 1,820	2,220								
STURGILL, GARTH & JOAN C/O GARTH STURGILL 411 BRANDING IRON DRIVE GALLOWAY, OHIO 43119 VOL 365 PG 439 PARCEL-ID 04-002-1801.000 09-13-93 8.42	18-02-03 N1/2 SEC 0000.47A 580	RES USE CODE 500 00	580	Lwd 9/14/94 590 St Rt 373 Pedro, OH Robert A. Sturgill -							
STATE OF OHIO DEPARTMENT OF NATURAL RESOURCES, THE FOUNTAIN SQ. COLUMBUS, OHIO PARCEL-ID 04-002-1802.000	18-02-02 PT N 1/2 SEC 0304.60A 31,980	USE CODE 610 00	31,980								
ROWE, DARYL S. & REBECCA S. RT. 1, BOX 194 PEDRO, OHIO 45659 VOL 468 PG 725 PARCEL-ID 04-002-1803.000	18-02-03 N1/2 SEC 0000.03A 110	RES USE CODE 500 00	110	GKI 11/14/94 576 St Rt 373 Pedro, OH Daryl S. Rowe -							
LONG, GEORGE E & AVANELLE RT 1 BOX 196 PEDRO, OHIO 45659 VOL 572 PG 725 PARCEL-ID 04-003-0100.000	18-02-03 PT N1/2 SEC 0000.50A 610 HOMESITE VALUE LISTED BELOW 610	RES USE CODE 510 13,090 12,350	13,700 12,960								
KERNS, DEBRA S. RT 1 BOX 197 PEDRO, OHIO 45659 VOL 558 PG 351 PARCEL-ID 04-003-0200.000	18-02-03 PT N1/2 SEC 0001.00A 1,230 HOMESITE VALUE LISTED BELOW 1,230	RES USE CODE 510 8,610 8,370	9,840 9,600								
SPARKS, MARLENE 315 MULBERRY ST.	18-02-03 S 1/2 SEC PARCEL Q LESS 0.86AC										

07580

TAX RATE 35.60
A/R RED FACTOR 09.0864
OTH RED FACTOR 10.1568

LAWRENCE
TAX DISTRICT 04-ELIZABETH-ROCK HILL S.D.

GENERAL TAX LIST AND DUPLICATE OF REAL AND PUBLIC UTILITY PROPERTY
COUNTY REAL ESTATE TAXES AND SPECIAL ASSESSMENTS

12/27/93

TAX YEAR 1993
INTEREST RATE
PAGE NO 272

OWNER'S NAME MAILING ADDRESS	DESCRIPTION			TAXES CHARGED	DECEMBER TAXES	PENALTY	JUNE TAXES	PENALTY	TOTAL DELINQUENT	C.D. DATE	MEMO
	LAND	IMPROVEMENTS	TOTAL VALUE								
IRONTON, OHIO 45638 VOL 461 PG 371 PARCEL-ID 04-003-0300.000	0000.47A 380	RES USE CODE 500 00	380								
DEPRIEST, JEFFERY RT. 1 BOX 182 A PEDRO, OHIO 45659 45659 VOL 461 PG 367 PARCEL-ID 04-003-0301.000	18-02-03 PT S 1/2 SEC PARCEL Q 0000.40A 110	RES USE CODE 500 00	110								
DEPRIEST, VIOLET GENE RT. 1 PEDRO, OHIO 45659 PARCEL-ID 04-003-0302.000	18-02-03 PT S 1/2 SEC PARCEL Q 0000.46A 200	RES USE CODE 545 20	220								
UNITED STATES OF AMERICA WASHINGTON, D C PARCEL-ID 04-003-0400.000	18-02-03 PT S1/2 SEC 0241.57A 25,360	USE CODE 600 00	25,360								
SHARON SILICA CO. AN OHIO CORP C/O CAMBRIA PRODUCTS CO. 225 S. FRONT ST. OAK HILL, OHIO PARCEL-ID 04-003-0500.000	18-02-03 PT S1/2 SEC 0026.85A AUV 1,860	AGR USE CODE 121 00	1,860								
ALFORD, JUDY ANN RT. 1 BOX 183 PEDRO, OHIO 45659 45659 PARCEL-ID 04-003-0600.000	18-02-03 PT SW SW SW PT. 0000.57A 500 HOMESITE VALUE LISTED BELOW 500	RES USE CODE 510 6,200 6,150	6,700 6,650								
ALFORD, RICHARD LEE & JUDY ANN RT. 1 BOX 183 PEDRO, OHIO 45659 45659 PARCEL-ID 04-003-0601.000	18-02-03 PT SW SW SW NE PT. 0000.50A 440	RES USE CODE 510 5,600	6,040								
UNITED STATES OF AMERICA WASHINGTON, D C PARCEL-ID 04-003-0700.000	18-02-03 PT S1/2 S 1/2 NW SW 0009.96A 1,050	USE CODE 600 00	1,050								
DICKENS, TIMOTHY P. O. BOX B IRONTON, OHIO 45638 PARCEL-ID 04-003-0800.000	18-02-03 PT S1/2 SEC 0009.77A AUV 1,420	AGR USE CODE 121 00	1,420								
BRUCE, WAYNE & JUDY RT 1 BOX 186 PEDRO, OHIO PARCEL-ID 04-003-0900.000	18-02-03 PT SW SW PARCEL S 0000.79A 690 HOMESITE VALUE LISTED BELOW 690	RES USE CODE 510 4,200 4,040	4,890 4,730								
MORGAN, THEODORE R	18-02-03 PT SW SW PT PARCEL T										

07581

TAX RATE 35.60
A/R RED FACTOR 09.0864
OTH RED FACTOR 10.1568

LAWRENCE
TAX DISTRICT 04-ELIZABETH-ROCK HILL S.D.

GENERAL TAX LIST AND DUPLICATE OF REAL AND PUBLIC UTILITY PROPERTY
COUNTY REAL ESTATE TAXES AND SPECIAL ASSESSMENTS

12/27/93

TAX YEAR 1993
INTEREST RATE
PAGE NO 273

OWNER'S NAME MAILING ADDRESS	DESCRIPTION	LAND	IMPROVEMENTS	TOTAL VALUE	TAXES CHARGED	DECEMBER TAXES	PENALTY	JUNE TAXES	PENALTY	TOTAL DELINQUENT	C.D. DATE	MEMO
445 TOWN SHIP RD. 324 PEDRO, OHIO 45659 PARCEL-ID 04-003-1000.000	0000.44A RES USE CODE 500	50	00	50								
SHOPE, OGLE LEE & BRENDA LEE P.O. BOX 215 PEDRO, OHIO 45659 PARCEL-ID 04-003-1101.000	18-02-03 PT SW PARCEL U 0000.53A RES USE CODE 510 HOMESITE VALUE LISTED BELOW	470 470	4,680 4,590	5,150 5,060								
MCFANN, IVAN DALE & RITA 202 TOWNSHIP RD. 324 PEDRO OHIO 45659 PARCEL-ID 04-003-1200.000	18-02-03 PT 0001.76A RES USE CODE 510 HOMESITE VALUE LISTED BELOW	960 880	6,380 5,990	7,340 6,870								
HARTWIG, PAUL F. & SHARON K. RT. 1 BOX 497 KITTS HILL,OHIO 00045-645 PARCEL-ID 04-003-1300.000	18-02-03 NW COR N1/2 S1/2 NW S W 0001.26A RES USE CODE 545	1,250	60	1,310								
BRUCE, TAMMY LYNN RT. 1 BOX 186 A PEDRO, OHIO 45659 PARCEL-ID 04-003-1400.000	18-02-03 PT 0000.23A RES USE CODE 510 HOMESITE VALUE LISTED BELOW	200 200	3,120 3,120	3,320 3,320								
DEPRIEST, RAYMOND E. & LINDA RT. 1 BOX 338-B PEDRO, OHIO 45659 PARCEL-ID 04-003-1500.000	18-02-03 PT SW SW PARCEL R LESS 0.77AC 0001.41A RES USE CODE 510 HOMESITE VALUE LISTED BELOW	1,270 1,230	10,360 10,360	11,630 11,590								
DEPRIEST, RAYMOND & LYNDA RT. 1 BOX 338-B PEDRO, OHIO PARCEL-ID 04-003-1501.000	18-02-03 PT SW SW PAR R 0000.77A RES USE CODE 500	80	00	80								
DOOLIN, GARY D. & SHARON D. ROUTE 3 BOX 187BB IRONTON, OHIO 45638 VOL 554 PG 48 PARCEL-ID 04-003-1600.000	18-02-03 NW COR N 1/2 S 1/2 N WS W PARCEL H 0000.06A RES USE CODE 500	110	00	110								
DEPRIEST, HAROLD DALE & DONNA J ROUTE 1 PEDRO, OHIO 45659 VOL 546 PG 584 PARCEL-ID 04-003-1601.000	18-02-03 NW COR N1/2 S1/2 NW S W 0000.78A RES USE CODE 545	960	200	1,160								
DEPRIEST, RONALD D. & SUSIE	18-02-03 N1/2 NW SW LESS 1A											

07582

TAX RATE 35.60
A/R RED FACTOR 09.0864
OTH RED FACTOR 10.1568

LAWRENCE
TAX DISTRICT 04-ELIZABETH-ROCK HILL S.D.

GENERAL TAX LIST AND DUPLICATE OF REAL AND PUBLIC UTILITY PROPERTY
COUNTY REAL ESTATE TAXES AND SPECIAL ASSESSMENTS

12/27/93

TAX YEAR 1993
INTEREST RATE
PAGE NO 274

OWNER'S NAME MAILING ADDRESS	DESCRIPTION	LAND	IMPROVEMENTS	TOTAL VALUE	TAXES CHARGED	DECEMBER TAXES	PENALTY	JUNE TAXES	PENALTY	TOTAL DELINQUENT	C.D. DATE	MEMO
RT. 1 BOX 193B-1 PEDRO, OHIO 45659 Y PARCEL-ID 04-003-1700.000	0003.25A RES USE CODE 510 HOMESITE VALUE LISTED BELOW	1,460 1,230	14,340 11,060	15,800 12,290								
DEPRIEST, LINDA BOX 193-B PEDRO, OHIO 45659 VOL 274 PG 162 PARCEL-ID 04-003-1800.000	18-02-03 N1/2 NW SW E PT 0015.36A RES USE CODE 510 HOMESITE VALUE LISTED BELOW	2,840 1,230	5,240 3,690	8,080 4,920								
LARGE, GAIL C. RT.1 BOX 193B2 PEDRO, OHIO 45659 VOL 543 PG 404 PARCEL-ID 04-004-0100.000	18-02-03 PT 0000.39A RES USE CODE 510 HOMESITE VALUE LISTED BELOW	480 480	7,690 6,830	8,170 7,310								
ROWE, DARYL S. & REBECCA S. RT. 1, BOX 194 PEDRO, OHIO 45659 PARCEL-ID 04-004-0200.000	18-02-03 PT. N1/2 NW SW 0000.43A RES USE CODE 510 HOMESITE VALUE LISTED BELOW	530 530	5,050 5,050	5,580 5,580								
STURGILL, GARTH & JOAN C/O GARTH STURGILL 411 BRANDING IRON DRIVE GALLOWAY, OHIO 43119 PARCEL-ID 04-004-0300.000 09-13-93 105.33	18-02-03 PT N1/2 NW SW 0000.13A RES USE CODE 510	160	7,090	7,250								
WILSON, RALPH & BARBARA C/O SHOPE HARRY RT. 1 BOX 193-C PEDRO, OH. 45659 PARCEL-ID 04-004-0400.000 12-10-93 67.72	18-02-03 PT N1/2 NW SW 0000.20A RES USE CODE 510 HOMESITE VALUE LISTED BELOW	250 250	4,050 3,780	4,300 4,030								
WILSON, RALPH & BARBARA C/O SHOPE, HARRY RT. 1 BOX 193-C PEDRO, OHIO 45659 PARCEL-ID 04-004-0500.000 12-10-93 4.68	18-02-03 PT N1/2 NW SW S PT 0000.24A RES USE CODE 500	290	00	290								
KOSMOS CEMENT COMPANY, A KENTU CKY GENERAL PARTNERSHIP C/O REAL ESTATE TAX SERVICE 9171 CAPITAL OF TX HWY N BOWIE BLDG STE 110 AUSTIN TX 78759 PARCEL-ID 04-004-0700.000	18-02-04 N1/2 NW LESS 5.72A 0074.28A IND USE CODE 300	7,800	00	7,800								
MARKEL, HOWARD G & MARY L RT. 1 BOX 209 PEDRO, OH. 45659	18-02-04 PT N 1/2 NW E OF SR93 LESS 0.65A 0000.45A RES USE CODE 510											

07583

TAX RATE 35.60
A/R RED FACTOR 09.0864
OTH RED FACTOR 10.1568

LAWRENCE
TAX DISTRICT 04-ELIZABETH-ROCK HILL S.D.

GENERAL TAX LIST AND DUPLICATE OF REAL AND PUBLIC UTILITY PROPERTY
COUNTY REAL ESTATE TAXES AND SPECIAL ASSESSMENTS

12/27/93

TAX YEAR 1993
INTEREST RATE
PAGE NO 275

OWNER'S NAME MAILING ADDRESS	DESCRIPTION			TAXES CHARGED	DECEMBER TAXES	PENALTY	JUNE TAXES	PENALTY	TOTAL DELINQUENT	C.D. DATE	MEMO
	LAND	IMPROVEMENTS	TOTAL VALUE								
PARCEL-ID 04-004-0800.000	1,110	10,670	11,780								
	HOMESITE VALUE LISTED BELOW										
	1,110	10,530	11,640								
DEPRIEST, KATHY L. & WALTER RA	18-02-04 PT N1/2 NW E OF SR 93										
RT. 1	0001.00A	RES USE CODE	510								
PEDRO, OHIO 45659											
PARCEL-ID 04-004-0801.000	1,580	10,340	11,920								
	HOMESITE VALUE LISTED BELOW										
	1,580	9,860	11,440								
REDMOND, RANDY R & KRISTY L	18-02-04 PT N 1/2 NW E OF SR										
ROUTE 1 BOX 210	93 PT										
PEDRO, OHIO 45659	0000.65A	RES USE CODE	510								
PARCEL-ID 04-004-0802.000	1,440	15,140	16,580								
	HOMESITE VALUE LISTED BELOW										
	1,440	15,140	16,580								
PRUITT, DOROTHY	18-02-04 PT NW E OF S R 93										
022	0000.82A	RES USE CODE	500								
C/O TRANSAMERICA											
REAL ESTATE TAX SERVICE	1,260	00	1,260								
1105 SCHROCK RD SUITE 437											
COLUMBUS, OHIO 43229											
PARCEL-ID 04-004-0900.000											
PRUITT, DOROTHY	18-02-04 PT NE NW										
R. R. 1 BOX 203	0000.32A	RES USE CODE	500								
PEDRO, OH. 45659											
PARCEL-ID 04-004-1000.000	70	00	70								
PRUITT, DOROTHY	18-02-04 PT NW E OF S R 93										
022	0000.20A	RES USE CODE	510								
C/O TRANSAMERICA											
REAL ESTATE TAX SERVICE	320	5,150	5,470								
1105 SCHROCK RD SUITE 437	HOMESITE VALUE LISTED BELOW										
COLUMBUS, OHIO 43229	320	4,960	5,280								
PARCEL-ID 04-004-1100.000											
BLOOMFIELD, JAMES E. & JONDA M	18-02-04 PT N1/2 NW										
.	0000.94A	RES USE CODE	510								
RT. 1 BOX 208											
PEDRO, OHIO 45659	1,480	10,290	11,770								
VOL 543 PG 778	HOMESITE VALUE LISTED BELOW										
PARCEL-ID 04-004-1200.000	1,480	9,230	10,710								
CARMON, RAYMOND R	18-02-04 PT N1/2 NW E OF S R 9										
RT 1 BOX 219 D	3										
PEDRO, OHIO 45659	0001.34A	RES USE CODE	510								
PARCEL-ID 04-004-1300.000	1,650	4,850	6,500								
	HOMESITE VALUE LISTED BELOW										
	1,580	4,850	6,430								
KOSMOS CEMENT COMPANY, A KENTU	18-02-04 PT S1/2 NW										
CKY GENERAL PARTNERSHIP	0063.12A	IND USE CODE	300								
C/O REAL ESTATE TAX SERVICE											
9171 CAPITAL OF TX HWY N	6,630	00	6,630								
BOWIE BLDG. STE 110											

07584

TAX RATE 35.60
A/R RED FACTOR 09.0864
OTH RED FACTOR 10.1568

LAWRENCE
TAX DISTRICT 04-ELIZABETH-ROCK HILL S.D.

GENERAL TAX LIST AND DUPLICATE OF REAL AND PUBLIC UTILITY PROPERTY
COUNTY REAL ESTATE TAXES AND SPECIAL ASSESSMENTS

12/27/93

TAX YEAR 1993
INTEREST RATE
PAGE NO 276

OWNER'S NAME MAILING ADDRESS	DESCRIPTION			TAXES CHARGED	DECEMBER TAXES	PENALTY	JUNE TAXES	PENALTY	TOTAL DELINQUENT	C.D. DATE	MEMO
	LAND	IMPROVEMENTS	TOTAL VALUE								
AUSTIN, TX 78759											
PARCEL-ID 04-004-1400.000											
DEPRIEST, BERNARD LOWELL	18-02-04 PT S1/2 NW										
P.O. BOX 54	0006.61A	RES USE CODE	510								
PEDRO, OHIO 45659											
PARCEL-ID 04-004-1500.000	2,160	10,450	12,610								
	HOMESITE VALUE LISTED BELOW										
	1,580	10,450	12,030								
PRUITT, DOROTHY LOUISE	18-02-04 PT S1/2 NW NE PT										
R. R. 1 BOX 203	0001.05A	RES USE CODE	500								
PEDRO, OHIO 45659											
PARCEL-ID 04-004-1600.000	240	00	240								
MCFANN, DENVER E.	18-02-04 PT S1/2 NW										
RT. 1	0001.06A	RES USE CODE	510								
PEDRO, OHIO 45659											
PARCEL-ID 04-004-1700.000	1,590	7,750	9,340								
	HOMESITE VALUE LISTED BELOW										
	1,580	7,640	9,220								
MARKEL, JERRY LEE & VERA	18-02-04 PT. S1/2 NW N PT.										
RT. 1 BOX 202A	0008.16A	COM USE CODE	429								
PEDRO, OHIO											
PARCEL-ID 04-004-1800.000	2,150	17,780	19,930								
	HOMESITE VALUE LISTED BELOW										
	1,400	00	1,400								
STATE OF OHIO DEPARTMENT OF	18-02-04 NE										
NATURAL RESOURCES, THE	0160.00A	USE CODE	610								
FOUNTAIN SQ.											
COLUMBUS, OHIO	16,800	00	16,800								
PARCEL-ID 04-005-0100.000											
KOSMOS CEMENT COMPANY	18-02-04 PT N PT SE & N PT SW										
C/O REAL ESTATE TAX SERVICE	SE										
9171 CAPITAL OF TX HWY N	0008.35A	IND USE CODE	300								
BOWIE BLDG., STE 110											
AUSTIN, TX 78759	880	00	880								
PARCEL-ID 04-005-0200.000											
DALTON, WAYNE H. & GERALDINE	F18-02-04 PT N PT SE & N PT SW										
.	SE										
RT. 3, BOX 355B	0056.46A	AGR USE CODE	121								
IRONTON, OHIO 45638	AUV										
VOL 578 PG 184	3,080	5,660	8,740								
PARCEL-ID 04-005-0300.000	HOMESITE VALUE LISTED BELOW										
	1,580	5,330	6,910								
05-14-93 TRNSF FROM 04-005-0300.000 DALTON, WAYNE H. ET.AL.											
DALTON, WAYNE H. ET.AL.	18-02-04 PT N PT SE & N PT SW										
RT. 3, BOX 355B	SE										
IRONTON, OHIO 45638	0056.46A	AGR USE CODE	121								
PARCEL-ID 04-005-0300.000											
	00	00	00								
05-14-93 TRNSF TO 04-005-0300.000 DALTON, WAYNE H. & GERALD											
DEPRIEST, RONALD D. & SUSIE	18-02-04 E PT										

07585

TAX RATE 35.60
A/R RED FACTOR 09.0864
OTH RED FACTOR 10.1568

LAWRENCE
TAX DISTRICT 04-ELIZABETH-ROCK HILL S.D.

GENERAL TAX LIST AND DUPLICATE OF REAL AND PUBLIC UTILITY PROPERTY
COUNTY REAL ESTATE TAXES AND SPECIAL ASSESSMENTS

12/27/93

TAX YEAR 1993
INTEREST RATE
PAGE NO 277

OWNER'S NAME MAILING ADDRESS	DESCRIPTION	LAND	IMPROVEMENTS	TOTAL VALUE	TAXES CHARGED	DECEMBER TAXES	PENALTY	JUNE TAXES	PENALTY	TOTAL DELINQUENT	C.D. DATE	MEMO
RT. 1 BOX 193-B1	0011.54A	AGR USE CODE	120									
PEDRO, OHIO 45659												
PARCEL-ID 04-005-0400.000	1,210	00	1,210									
SPARKS, GLADYS	18-02-04 SE PT SE LESS .63A											
R 1	0000.22A	RES USE CODE	500									
PEDRO, OHIO												
PARCEL-ID 04-005-0500.000	220	00	220									
SPARKS, WOODROW W. JR. &	18-02-04 PT SE PT SE											
SPARKS, SADIE G.	0000.63A	RES USE CODE	545									
RT. 1												
PEDRO, OH. 45659	1,090	1,080	2,170									
PARCEL-ID 04-005-0501.000												
COX, GENE & SHARON	18-02-04 SE PT SE											
RT. 1, BOX 181	0001.39A	RES USE CODE	510									
PEDRO, OHIO 45659												
PARCEL-ID 04-005-0600.000	1,310	6,230	7,540									
	HOMESITE VALUE LISTED BELOW											
	1,230	6,190	7,420									
DEPRIEST, JEFFERY	18-02-04 SE PT SE											
RT. 1 BOX 182 A	LESS 0.51AC											
PEDRO, OHIO 45659	0000.10A	RES USE CODE	510									
PARCEL-ID 04-005-0700.000												
	240	4,830	5,070									
	HOMESITE VALUE LISTED BELOW											
	240	4,550	4,790									
DEPRIEST, REX ALLEN	18-02-04 PT SE PT SE											
RT. 1	0000.51A	RES USE CODE	510									
PEDRO, OHIO 45659												
PARCEL-ID 04-005-0701.000	670	6,270	6,940									
	HOMESITE VALUE LISTED BELOW											
	670	6,270	6,940									
UNITED STATES OF AMERICA	18-02-04 PT. SE PT. SE											
WASHINGTON D C	0004.18A	USE CODE	600									
PARCEL-ID 04-005-0800.000												
	440	00	440									
BESCOE, CHARLES J. & ROSELLA	18-02-04 PT SE PT SE											
RT. 1, BOX 182	0000.26A	RES USE CODE	500									
PEDRO, OHIO 45659												
VOL 551 PG 559	450	00	450									
PARCEL-ID 04-005-0900.000												
SHARON SILICA CO. AN OHIO CORP	18-02-04 S PT SE											
C/O CAMBRIA PRODUCTS CO.	0019.11A	AGR USE CODE	121									
225 S. FRONT ST.	AUV											
OAK HILL, OHIO	470	00	470									
PARCEL-ID 04-005-1000.000												
WITHROW, LUCILLE	18-02-04 S PT SE W PT E OF S H											
RT. 2, BOX 166-A	INCL OLD SCH LOT PARC G											
IRONTON, OHIO 45638	0001.14A	COM USE CODE	499									
VOL 575 PG 17												
PARCEL-ID 04-005-1100.000	3,400	2,040	5,440									

07586

TAX RATE 35.60
A/R RED FACTOR 09.0864
OTH RED FACTOR 10.1568

LAWRENCE
TAX DISTRICT 04-ELIZABETH-ROCK HILL S.D.

GENERAL TAX LIST AND DUPLICATE OF REAL AND PUBLIC UTILITY PROPERTY
COUNTY REAL ESTATE TAXES AND SPECIAL ASSESSMENTS

12/27/93

TAX YEAR 1993
INTEREST RATE
PAGE NO 278

OWNER'S NAME MAILING ADDRESS	DESCRIPTION	LAND	IMPROVEMENTS	TOTAL VALUE	TAXES CHARGED	DECEMBER TAXES	PENALTY	JUNE TAXES	PENALTY	TOTAL DELINQUENT	C.D. DATE	MEMO
02-12-93 TRNSF FROM 04-005-1100.000	NEWMAN, JACKIE											
NEWMAN, JACKIE	18-02-04 S PT SE W PT E OF S H											
RT. 2, BOX 166-A	INCL OLD SCH LOT PARC G											
IRONTON, OHIO	0001.14A	COM USE CODE	499									
PARCEL-ID 04-005-1100.000												
	00	00	00									
02-12-93 TRNSF TO 04-005-1100.000	WITHROW, LUCILLE											
BESCOE, CHARLES J. & ROSELLA	18-02-04 PT SE PT SE											
RT. 1, BOX 182	0000.26A	RES USE CODE	510									
PEDRO, OHIO 45659												
VOL 551 PG 559	450	9,680	10,130									
PARCEL-ID 04-005-1200.000	HOMESITE VALUE LISTED BELOW											
	450	9,160	9,610									
KIDD, BRIAN & TAMARA	18-02-04 PT SE SE SW SIDE											
RT. 1, BOX 181-A	PETER CAVE RD											
PEDRO, OHIO 45659	0000.46A	RES USE CODE	510									
PARCEL-ID 04-005-1300.000												
	620	8,050	8,670									
	HOMESITE VALUE LISTED BELOW											
	620	6,040	6,660									
SPARKS, GEORGE & MARY M	18-02-04 PT SE PT SE											
RT. 1	0000.25A	RES USE CODE	510									
PEDRO, OHIO 45659												
PARCEL-ID 04-005-1400.000	610	3,930	4,540									
	HOMESITE VALUE LISTED BELOW											
	610	3,930	4,540									
09-13-93 148.14												
KIDD, BRIAN & TAMARA	18-02-04 SE PT SE PARCEL K											
ROUTE 1	0013.77A	AGR USE CODE	120									
PEDRO, OHIO 45659												
VOL 558 PG 334	2,940	00	2,940									
PARCEL-ID 04-005-1500.000												
SPARKS, JAMES JR	18-02-04 SE PT SE											
RT. 1 P.O. BOX 75	0001.51A	RES USE CODE	545									
PEDRO, OHIO 45659												
PARCEL-ID 04-005-1600.000	1,380	7,350	8,730									
THOMAS, MARIJANE	18-02-04 PT SE SE											
RT. 1 BOX 177	0001.11A	RES USE CODE	510									
PEDRO, OHIO 45659												
PARCEL-ID 04-005-1700.000	1,250	3,160	4,410									
	HOMESITE VALUE LISTED BELOW											
	1,230	3,040	4,270									
THOMAS, MARIJANE	18-02-04 PT SE PT SE											
RT. 1 BOX 177	0000.57A	RES USE CODE	500									
PEDRO, OHIO 45659												
PARCEL-ID 04-005-1800.000	130	00	130									
JOSEPH, RALPH F. & DONNA	18-02-04 SE PT SE PARCEL L											
RT. 1, BOX 189	0001.06A	RES USE CODE	510									

07587

TAX RATE 35.60
A/R RED FACTOR 09.0864
OTH RED FACTOR 10.1568

LAWRENCE
TAX DISTRICT 04-ELIZABETH-ROCK HILL S.D.

GENERAL TAX LIST AND DUPLICATE OF REAL AND PUBLIC UTILITY PROPERTY
COUNTY REAL ESTATE TAXES AND SPECIAL ASSESSMENTS

12/27/93

TAX YEAR 1993
INTEREST RATE
PAGE NO 279

OWNER'S NAME MAILING ADDRESS	DESCRIPTION	LAND	IMPROVEMENTS	TOTAL VALUE	TAXES CHARGED	DECEMBER TAXES	PENALTY	JUNE TAXES	PENALTY	TOTAL DELINQUENT	C.D. DATE	MEMO
PEDRO, OHIO 45659 VOL 558 PG 117 PARCEL-ID 04-006-0100.000		1,240	2,780	4,020								
JOSEPH, RALPH F. & DONNA RT. 1, BOX 189 PEDRO, OHIO 45659 VOL 558 PG 117 PARCEL-ID 04-006-0200.000	18-02-04 PT SE PT PARCEL L 0000.38A RES USE CODE 510 HOMESITE VALUE LISTED BELOW	790 790	5,220 5,220	6,010 6,010								
SPARKS, GLADYS RT 1 PEDRO, OHIO 45659 PARCEL-ID 04-006-0300.000	18-02-04 SE PT SE S PT OF PARCEL 0000.55A RES USE CODE 510 HOMESITE VALUE LISTED BELOW	970 970	4,630 4,480	5,600 5,450								
SPARKS, MARK K. & MARY L. P.O. BOX 79 PEDRO, OHIO 45659 $20,000 SALE ON 6/19/85 PARCEL-ID 04-006-0400.000	18-02-04 SE PT SE PARCEL I 0002.94A RES USE CODE 510 HOMESITE VALUE LISTED BELOW	1,430 1,230	5,450 3,730	6,880 4,960	Mark K. Sparks —	.89	0400.001 Bal 205	DARLene Pruitt — Woodrow W+ Sadie G. Sparks —		1.10AC 0400.002 Bal .95		
DEPRIEST, HAROLD DALE & DONNA J ROUTE 1 PEDRO, OHIO 45659 VOL 546 PG 584 PARCEL-ID 04-006-0500.000	18-02-04 NE COR SE PT SE PARCEL H LESS 1.14ACRES BAL=0.26ACRES RES USE CODE 545	450	00	450								
DOOLIN, GARY D. & SHARON D. ROUTE 3 BOX 187BB IRONTON, OHIO 45638 VOL 554 PG 48 PARCEL-ID 04-006-0500.001	18-02-04 NE COR SE PT SE PARCEL H PT 1.14ACRESD RES USE CODE 500	1,060	00	1,060								
BRADLEY, OVIE RT. 1 BOX 192B PEDRO, OHIO 45659 VOL 543 PG 617 PARCEL-ID 04-006-0600.000	18-02-04 PT NE COR SE PT PARCH 0000.24A RES USE CODE 510 HOMESITE VALUE LISTED BELOW	420 420	5,890 5,750	6,310 6,170								
ADDIS, WAYNE & CAROLYN RT 1 PEDRO, OHIO 45659 PARCEL-ID 04-006-0700.000	18-02-04 PT NE COR SE PT PARCN 0000.41A RES USE CODE 510 HOMESITE VALUE LISTED BELOW	820 820	14,960 5,170	15,780 5,990								
LAWSON, MARIE RT. 1 BOX 167 PEDRO, OHIO 45659 PARCEL-ID 04-006-0800.000	18-02-04 SE PT SE PARC K 0001.86A RES USE CODE 500	1,320	110	1,430								

07588

TAX RATE 35.60
A/R RED FACTOR 09.0864
OTH RED FACTOR 10.1568

LAWRENCE
TAX DISTRICT 04-ELIZABETH-ROCK HILL S.D.

GENERAL TAX LIST AND DUPLICATE OF REAL AND PUBLIC UTILITY PROPERTY
COUNTY REAL ESTATE TAXES AND SPECIAL ASSESSMENTS

12/27/93

TAX YEAR 1993
INTEREST RATE
PAGE NO 280

OWNER'S NAME MAILING ADDRESS	DESCRIPTION	LAND	IMPROVEMENTS	TOTAL VALUE	TAXES CHARGED	DECEMBER TAXES	PENALTY	JUNE TAXES	PENALTY	TOTAL DELINQUENT	C.D. DATE	MEMO
ASHWORTH, FRED A. & BLANKENSHI RT 1 PEDRO, OHIO 45659 PARCEL-ID 04-006-0900.000	18-02-04 PT SE PT SE 0000.50A RES USE CODE 510	1,180	7,760	8,940								
ASHWORTH, FRED A. & BLANKENSHI RT 1 PEDRO, OHIO 45659 PARCEL-ID 04-006-1000.000	18-02-04 PT S PT SE 0000.09A RES USE CODE 500	390	00	390								
BLANKENSHIP, LARRY & SHARLINE RT. 1 PEDRO, OHIO 45659 PARCEL-ID 04-006-1100.000	18-02-04 PT S PT SE 0000.41A RES USE CODE 510 HOMESITE VALUE LISTED BELOW	890 890	10,390 10,390	11,280 11,280								
UNITED STATES OF AMERICA WASHINGTON, D C PARCEL-ID 04-006-1200.000	18-02-04 S PT SE PT 0006.15A USE CODE 600	650	00	650								
ASHWORTH, FRED A & PEGGY RT 1 BOX 173-A PEDRO, OHIO 45659 PARCEL-ID 04-006-1300.000	18-02-04 S PT SE PT 0001.80A RES USE CODE 510 HOMESITE VALUE LISTED BELOW	1,660 1,580	9,290 8,870	10,950 10,450								
MALONE, JAMES K. & GLEAH R. RT. 1 BOX 172 PEDRO, OHIO 45659 PARCEL-ID 04-006-1400.000	18-02-04 S PT SE PT 0001.87A RES USE CODE 510 HOMESITE VALUE LISTED BELOW	1,670 1,580	8,940 7,860	10,610 9,440								
SIZEMORE, HALEY RT. 1 BOX 176 PEDRO, OHIO 45659 PARCEL-ID 04-006-1500.000	18-02-04 S PT SE 0000.23A RES USE CODE 510 HOMESITE VALUE LISTED BELOW	580 580	1,380 1,040	1,960 1,620								
SPARKS, JAMES JR. RT. 1 P.O. BOX 75 PEDRO, OHIO PARCEL-ID 04-006-1501.000	-00-00 S PT SE 0000.17A RES USE CODE 545	620	00	620								
DELAWDER, FORD AND MYRTLE CLAIR RT. 1 BOX 174 PEDRO, OHIO 45659 VOL 574 PG 764 PARCEL-ID 04-006-1600.000	18-02-04 S PT SE PARC C 0002.50A RES USE CODE 510 HOMESITE VALUE LISTED BELOW	1,730 1,580	13,910 13,420	15,640 15,000								
CARMON, PEARL LOUISE LIFE EST RT. 1 BOX 219-D	18-02-04 S PT SE PARC E 0002.69A RES USE CODE 510											

07589

TAX RATE 35.60
A/R RED FACTOR 09.0864
OTH RED FACTOR 10.1568

LAWRENCE
TAX DISTRICT 04-ELIZABETH-ROCK HILL S.D.

GENERAL TAX LIST AND DUPLICATE OF REAL AND PUBLIC UTILITY PROPERTY
COUNTY REAL ESTATE TAXES AND SPECIAL ASSESSMENTS

12/27/93

TAX YEAR 1993
INTEREST RATE
PAGE NO 281

OWNER'S NAME MAILING ADDRESS	DESCRIPTION			TAXES CHARGED	DECEMBER TAXES	PENALTY	JUNE TAXES	PENALTY	TOTAL DELINQUENT	C.D. DATE	MEMO
	LAND	IMPROVEMENTS	TOTAL VALUE								
PEDRO, OHIO 45659											
PARCEL-ID 04-006-1700.000	1,960	4,140	6,100								
	HOMESITE VALUE LISTED BELOW										
	1,580	4,140	5,720								
CARMON, RAYMOND & GERTRUDE	18-02-04 N PT PARC E										
RT 1 BOX 219D	0001.15A	RES USE CODE	510								
PEDRO, OHIO 45659											
VOL 561 PG 387	1,610	3,230	4,840								
PARCEL-ID 04-006-1800.000	HOMESITE VALUE LISTED BELOW										
	1,580	3,230	4,810								
ROSS, EVERETT W. & KATHERINE	M18-02-04 S PT SE PARC A&B										
629 ASHTABULA ST.	0000.89A	RES USE CODE	500								
IRONTON, OHIO											
PARCEL-ID 04-007-0100.000	1,530	00	1,530								
CARMON, RAYMOND & GERTRUDE	18-02-04 S PT SE PARC A&B										
RT. 1 BOX 219-D	0001.69A	RES USE CODE	545								
PEDRO, OHIO 45659											
VOL 574 PG 317	1,730	2,370	4,100								
PARCEL-ID 04-007-0200.000											
01-15-93 TRNSF FROM 04-007-0200.000 MARKEL, DEBBIE S.											
MARKEL, DEBBIE S.	18-02-04 S PT SE PARC A&B										
RT. 1 BOX 174A	0001.69A	RES USE CODE	545								
PEDRO, OH.											
PARCEL-ID 04-007-0200.000	00	00	00								
01-15-93 TRNSF TO 04-007-0200.000 CARMON, RAYMOND & GERTRUD											
KOSMOS CEMENT COMPANY	18-02-04 PT SW										
C/O REAL ESTATE TAX SERVICE	0149.05A	IND USE CODE	300								
9171 CAPITAL OF TX HWY. N											
BOWIE BLDG. STE. 110	15,650	00	15,650								
AUSTIN TX 78759											
PARCEL-ID 04-007-0300.000											
DOW CHEMICAL CO	18-02-04 PT NE SW										
TAX DEPT. 2020 DOW CENTER	0002.45A	IND USE CODE	300								
MIDLAND, MI 48674											
PARCEL-ID 04-007-0400.000	260	00	260								
DALTON, WAYNE H. ETAL	18-02-04 PT SW										
RT. 3, BOX 355B	0005.16A	AGR USE CODE	121								
IRONTON, OHIO 45638											
PARCEL-ID 04-007-0500.000	00	00	00								
05-14-93 TRNSF TO 04-007-0500.000 DALTON, WAYNE H. & GERALD											
DALTON, WAYNE H. & GERALDINE F	18-02-04 PT SW										
.	0005.16A	AGR USE CODE	121								
RT. 3, BOX 355B	AUV										
IRONTON, OHIO 45638	130	00	130								
VOL 578 PG 184											
PARCEL-ID 04-007-0500.000											

07590

TAX RATE 35.60
A/R RED FACTOR 09.0864
OTH RED FACTOR 10.1568

LAWRENCE
TAX DISTRICT 04-ELIZABETH-ROCK HILL S.D.

GENERAL TAX LIST AND DUPLICATE OF REAL AND PUBLIC UTILITY PROPERTY
COUNTY REAL ESTATE TAXES AND SPECIAL ASSESSMENTS

12/27/93

TAX YEAR 1993
INTEREST RATE
PAGE NO 282

OWNER'S NAME MAILING ADDRESS	DESCRIPTION			TAXES CHARGED	DECEMBER TAXES	PENALTY	JUNE TAXES	PENALTY	TOTAL DELINQUENT	C.D. DATE	MEMO
	LAND	IMPROVEMENTS	TOTAL VALUE								
05-14-93 TRNSF FROM 04-007-0500.000 DALTON, WAYNE H. ETAL											
DEPRIEST, BERNARD LOWELL	18-02-04 PT NE SW										
RT. 1	0000.20A	RES USE CODE	500								
PEDRO, OHIO 45659											
PARCEL-ID 04-007-0600.000	520	00	520								
BRADLEY, OVIE	18-02-04 SE PT										
RT. 1 BOX 192B	0000.02A	RES USE CODE	500								
PEDRO, OH. 45659 45659											
VOL 543 PG 617	110	00	110								
PARCEL-ID 04-007-0700.000											
MALONE, WILLIAM J. & DOROTHY A	18-02-04 PT NE SW										
022	0003.09A	RES USE CODE	510								
C/O TRANSAMERICA											
REAL ESTATE TAX SERVICE	1,800	12,090	13,890								
1105 SCHROCK RD SUITE 437	HOMESITE VALUE LISTED BELOW										
COLUMBUS, OHIO 43229	1,580	12,090	13,670								
PARCEL-ID 04-007-0800.000											
HECLA WATER ASSOCIATION	18-02-04 PT NE SW										
AN OHIO CORP	0000.05A	USE CODE	680								
RT. 3 BOX 48-AA											
IRONTON, OHIO	180	00	180								
PARCEL-ID 04-007-0801.000											
SHARON SILICA CO.	18-02-04 S PT SE PT										
C/O CAMBRIA PRODUCTS CO.	0009.18A	AGR USE CODE	121								
225 S. FRONT ST.	AUV										
OAK HILL, OHIO 45656-0000	220	00	220								
PARCEL-ID 04-007-0900.000											
KOSMOS CEMENT COMPANY	18-02-05 PT										
C/O REAL ESTATE TAX SERVICE	0633.82A	IND USE CODE	300								
9171 CAPITAL OF TX HWY N											
BOWIE BLDG STE 110	66,550	00	66,550								
AUSTIN TX 78759											
PARCEL-ID 04-007-1000.000											
KOSMOS CEMENT COMPANY, A KENTU	18-02-06 PT LESS 121.68A										
CKY GENERAL PARTNERSHIP	0497.20A	IND USE CODE	300								
C/O REAL ESTATE TAX SERVICE											
9171 CAPITAL OF TX HWY. N	52,210	00	52,210								
BOWIE BLDG. SUITE 110											
AUSTIN, TX 78759											
PARCEL-ID 04-007-1200.000											
DETROIT, TOLEDO & IRONTON RAIL	18-02-06										
PARCEL-ID 04-007-1205.000	0003.64A	IND USE CODE	300								
	380	00	380								
MARQUETTE CEMENT MANUFACTURING	18-02-06 PT LESS 121.68A ST HY										
P.O. BOX 2016	EASE PT PARC NO 5										
NORFOLK, VA. 23501-000	0003.12A	USE CODE	610								
PARCEL-ID 04-007-1300.000	330	00	330								Kosmos Cement Company —

07591

TAX RATE 35.60
A/R RED FACTOR 09.0864
OTH RED FACTOR 10.1568

LAWRENCE
TAX DISTRICT 04-ELIZABETH-ROCK HILL S.D.

GENERAL TAX LIST AND DUPLICATE OF REAL AND PUBLIC UTILITY PROPERTY
COUNTY REAL ESTATE TAXES AND SPECIAL ASSESSMENTS

12/27/93

TAX YEAR 1993
INTEREST RATE
PAGE NO 283

OWNER'S NAME MAILING ADDRESS	DESCRIPTION			TAXES CHARGED	DECEMBER TAXES	PENALTY	JUNE TAXES	PENALTY	TOTAL DELINQUENT	C.D. DATE	MEMO
	LAND	IMPROVEMENTS	TOTAL VALUE								
ACKISON, MARY CATHERINE & WILL RT. 1 BOX 61 PEDRO, OHIO 45659 PARCEL-ID 04-007-1400.000	18-02-06 W PT E 1/2 NW & W PT N1/2 SW 0002.00A AGR USE CODE 120 210 00 210										
ACKISON, MARY CATHERINE & WILL RT. 1 BOX 61 PEDRO, OHIO 45659 PARCEL-ID 04-007-1500.000	18-02-06 PT W 1/2 NW LESS RT O FWAY 0034.38A AGR USE CODE 120 4,970 8,400 13,370 HOMESITE VALUE LISTED BELOW 1,230 7,470 8,700										
ACKISON, MARY CATHERINE & WILL RT. 1 BOX 61 PEDRO, OHIO 45659 PARCEL-ID 04-007-1600.000	18-02-06 PT W 1/2 NW LESS RT O FWAY 0037.62A AGR USE CODE 120 3,950 00 3,950										
ACKISON, MARY C & WILLIAM F RT. 1 BOX 61 PEDRO, OHIO 45659 PARCEL-ID 04-007-1700.000	18-02-06 PT. W1/2 NW LESS RT. OF WAY 0002.00A AGR USE CODE 120 210 00 210										
NEWMAN, MILAH BETH 1539 LANDEVEIS END MARIETTA, GA. 30068 PARCEL-ID 04-007-1800.000	18-02-06 PT W 1/2 NW 0000.50A RES USE CODE 500 110 00 110										
KOSMOS CEMENT COMPANY, A KENTU CKY GENERAL PARTNERSHIP C/O REAL ESTATE TAX SERVICE 9171 CAPITAL OF TX HWY. N BOWIE BLDG. SUITE 110 AUSTIN, TX 78759 VOL 531 PG 427 PARCEL-ID 04-008-0100.000	18-02-06 W1/2 NW N & W OF TPK 0001.48A AGR USE CODE 120 150 00 150										
MARQUETTE CEMENT MANUFACTURING P.O. BOX 2016 NORFOLK, VA. 23501-000 VOL 213 PG 596 PARCEL-ID 04-008-0200.000	18-02-06 W 1/2 NW N & W OF TPK ST HY EASE PT PARC 2 0000.02A USE CODE 610 110 00 110										CD 1/11/94 15301 Dixie Highway Kosmosdale Ky 40272 Kosmos Cement Company –
KOSMOS CEMENT COMPANY C/O REAL ESTATE TAX SERVICE 9171 CAPITAL OF TX HWY N BOWIE BLDG STE 110 AUSTIN TX 78759 VOL 531 PG 427 PARCEL-ID 04-008-0400.000	-00-00 SUPERIOR 2 0000.00A RES USE CODE 500 270 00 270										
KOSMOS CEMENT COMPANY, A KENTU	-00-00 SUPERIOR 3 N PT										

07592

TAX RATE 35.60
A/R RED FACTOR 09.0864
OTH RED FACTOR 10.1568

LAWRENCE
TAX DISTRICT 04-ELIZABETH-ROCK HILL S.D.

GENERAL TAX LIST AND DUPLICATE OF REAL AND PUBLIC UTILITY PROPERTY
COUNTY REAL ESTATE TAXES AND SPECIAL ASSESSMENTS

12/27/93

TAX YEAR 1993
INTEREST RATE
PAGE NO 284

OWNER'S NAME MAILING ADDRESS	DESCRIPTION			TAXES CHARGED	DECEMBER TAXES	PENALTY	JUNE TAXES	PENALTY	TOTAL DELINQUENT	C.D. DATE	MEMO
	LAND	IMPROVEMENTS	TOTAL VALUE								
CKY GENERAL PARTNERSHIP C/O REAL ESTATE TAX SERVICE 9171 CAPITAL OF TX HWY. N BOWIE BLDG. SUITE 110 AUSTIN, TX 78759 VOL 531 PG 427 PARCEL-ID 04-008-0500.000	0000.00A RES USE CODE 500 250 00 250										
MARQUETTE CEMENT MANUFACTURING P.O. BOX 2016 NORFOLK, VA. 23501-000 VOL 213 PG 596 PARCEL-ID 04-008-0600.000	-00-00 SUPERIOR 3 S PT ST HY EASE PT PARC 5 0000.00A USE CODE 610 110 00 110										CD 1/11/94 15301 Dixie Highway Kosmosdale Ky 40272 Kosmos Cement Company –
KOSMOS CEMENT COMPANY, A KENTU CKY GENERAL PARTNERSHIP C/O REAL ESTATE TAX SERVICE 9171 CAPITAL OF TX HWY. N BOWIE BLDG. SUITE 110 AUSTIN, TX 78759 VOL 431 PG 427 PARCEL-ID 04-008-0700.000	-00-00 SUPERIOR 4 0000.00A RES USE CODE 500 170 00 170										
KOSMOS CEMENT COMPANY, A KENTU CKY GENERAL PARTNERSHIP C/O REAL ESTATE TAX SERVICE 9171 CAPITAL OF TX HWY. N BOWIE BLDG. SUITE 110 AUSTIN, TX 78759 VOL 531 PG 427 PARCEL-ID 04-008-0800.000	-00-00 SUPERIOR 5 N PT 0000.00A RES USE CODE 500 210 00 210										
MARQUETTE CEMENT MANUFACTURING P.O. BOX 2016 NORFOLK, VA. 23501-000 VOL 213 PG 596 PARCEL-ID 04-008-0900.000	-00-00 SUPERIOR 5 S PT ST HY EASE PT PARC 5 0000.00A USE CODE 610 110 00 110										CD 1/11/94 15301 Dixie Highway Kosmosdale, KY 40272 Kosmos Cement Company –
KOSMOS CEMENT COMPANY, A KENTU CKY GENERAL PARTNERSHIP C/O REAL ESTATE TAX SERVICE 9171 CAPITAL OF TX HWY. N BOWIE BLDG SUITE 110 AUSTIN, TX 78759 VOL 531 PG 427 PARCEL-ID 04-008-1000.000	-00-00 SUPERIOR 6 0000.00A RES USE CODE 500 310 00 310										
KOSMOS CEMENT COMPANY, A KENTU CKY GENERAL PARTNERSHIP C/O REAL ESTATE TAX SERVICE 9171 CAPITAL OF TX HWY. N BOWIE BLDG. SUITE 110 AUSTIN, TX 78759 VOL 531 PG 427 PARCEL-ID 04-008-1100.000	-00-00 SUPERIOR 7 0000.00A RES USE CODE 500 210 00 210										
KOSMOS CEMENT COMPANY, A KENTU CKY GENERAL PARTNERSHIP C/O REAL ESTATE TAX SERVICE 9171 CAPITAL OF TX HWY. N	-00-00 SUPERIOR 8 0000.00A RES USE CODE 500 180 00 180										

07593

TAX RATE 35.60
A/R RED FACTOR 09.0864
OTH RED FACTOR 10.1568

LAWRENCE
TAX DISTRICT 04-ELIZABETH-ROCK HILL S.D.

GENERAL TAX LIST AND DUPLICATE OF REAL AND PUBLIC UTILITY PROPERTY
COUNTY REAL ESTATE TAXES AND SPECIAL ASSESSMENTS

12/27/93

TAX YEAR 1993
INTEREST RATE
PAGE NO 285

OWNER'S NAME MAILING ADDRESS	DESCRIPTION			TAXES CHARGED	DECEMBER TAXES	PENALTY	JUNE TAXES	PENALTY	TOTAL DELINQUENT	C.D. DATE	MEMO
	LAND	IMPROVEMENTS	TOTAL VALUE								
BOWIE BLDG. SUITE 110 AUSTIN, TX 78759 VOL 531 PG 427 PARCEL-ID 04-008-1200.000											
KOSMOS CEMENT COMPANY, A KENTU CKY GENERAL PARTNERSHIP C/O REAL ESTATE TAX SERVICE 9171 CAPITAL OF TX HWY. N BOWIE BLDG SUITE 110 AUSTIN, TX 78759 VOL 531 PG 427 PARCEL-ID 04-008-1300.000	-00-00 SUPERIOR 9 0000.00A RES USE CODE 500 160	00	160								
KOSMOS CEMENT COMPANY, A KENTU CKY GENERAL PARTNERSHIP C/O REAL ESTATE TAX SERVICE 9171 CAPITAL OF TX HWY. N BOWIE BLDG SUITE 110 AUSTIN, TX 78759 VOL 531 PG 427 PARCEL-ID 04-008-1400.000	-00-00 SUPERIOR 10 0000.00A RES USE CODE 500 180	00	180								
KOSMOS CEMENT COMPANY, A KENTU CKY GENERAL PARTNERSHIP C/O REAL ESTATE TAX SERVICE 9171 CAPITAL OF TX HWY. N BOWIE BLDG. SUITE 110 AUSTIN, TX 78759 VOL 531 PG 427 PARCEL-ID 04-008-1500.000	-00-00 SUPERIOR 11 0000.00A RES USE CODE 500 160	00	160								
KOSMOS CEMENT COMPANY, A KENTU CKY GENERAL PARTNERSHIP C/O REAL ESTATE TAX SERVICE 9171 CAPITAL OF TX HWY N BOWIE BLDG SUITE 110 AUSTIN, TX 78759 VOL 531 PG 427 PARCEL-ID 04-008-1600.000	-00-00 SUPERIOR 12 0000.00A RES USE CODE 500 180	00	180								
KOSMOS CEMENT COMPANY, A KENTU CKY GENERAL PARTNERSHIP C/O REAL ESTATE TAX SERVICE 9171 CAPITAL OF TAX HWY N BOWIE BLDG SUITE 110 AUSTIN, TX 78759 VOL 531 PG 427 PARCEL-ID 04-008-1700.000	-00-00 SUPERIOR 13 0000.00A RES USE CODE 500 160	00	160								
KOSMOS CEMENT COMPANY, A KENTU CKY GENERAL PARTNERSHIP C/O REAL ESTATE TAX SERVICE 9171 CAPITAL OF TX HWY N BOWIE BLDG. SUITE 110 AUSTIN, TX 78759 VOL 531 PG 427 PARCEL-ID 04-008-1800.000	-00-00 SUPERIOR 14 0000.00A RES USE CODE 500 180	00	180								
KOSMOS CEMENT COMPANY, A KENTU CKY GENERAL PARTNERSHIP C/O REAL ESTATE TAX SERVICE	-00-00 SUPERIOR 15 0000.00A RES USE CODE 500										

07594

TAX RATE 35.60
A/R RED FACTOR 09.0864
OTH RED FACTOR 10.1568

LAWRENCE
TAX DISTRICT 04-ELIZABETH-ROCK HILL S.D.

GENERAL TAX LIST AND DUPLICATE OF REAL AND PUBLIC UTILITY PROPERTY
COUNTY REAL ESTATE TAXES AND SPECIAL ASSESSMENTS

12/27/93

TAX YEAR 1993
INTEREST RATE
PAGE NO 286

OWNER'S NAME MAILING ADDRESS	DESCRIPTION			TAXES CHARGED	DECEMBER TAXES	PENALTY	JUNE TAXES	PENALTY	TOTAL DELINQUENT	C.D. DATE	MEMO
	LAND	IMPROVEMENTS	TOTAL VALUE								
9171 CAPITAL OF TX HWY N BOWIE BLDG SUITE 110 AUSTIN, TX 78759 VOL 531 PG 427 PARCEL-ID 04-009-0100.000	160	00	160								
KOSMOS CEMENT COMPANY, A KENTU CKY GENERAL PARTNERSHIP C/O REAL ESTATE TAX SERVICE 9171 CAPITAL OF TX HWY N BOWIE BLDG SUITE 110 AUSTIN, TX 78759 VOL 531 PG 427 PARCEL-ID 04-009-0200.000	-00-00 SUPERIOR 16 0000.00A RES USE CODE 500 180	00	180								
KOSMOS CEMENT COMPANY, A KENTU CKY GENERAL PARTNERSHIP C/O REAL ESTATE TAX SERVICE 9171 CAPITAL OF TX HWY N BOWIE BLDG SUITE 110 AUSTIN, TX 78759 VOL 531 PG 427 PARCEL-ID 04-009-0300.000	-00-00 SUPERIOR 17 0000.00A RES USE CODE 500 210	00	210								
KOSMOS CEMENT COMPANY, A KENTU CKY GENERAL PARTNERSHIP C/O REAL ESTATE TAX SERVICE 9171 CAPITAL OF TX HWY N BOWIE BLDG SUITE 110 AUSTIN, TX 78759 VOL 531 PG 427 PARCEL-ID 04-009-0400.000	-00-00 SUPERIOR 18 0000.00A RES USE CODE 500 180	00	180								
KOSMOS CEMENT COMPANY, A KENTU CKY GENERAL PARTNERSHIP C/O REAL ESTATE TAX SERVICE 9171 CAPITAL OF TX HWY N BOWIE BLDG SUITE 110 AUSTIN, TX 78759 VOL 531 PG 427 PARCEL-ID 04-009-0500.000	-00-00 SUPERIOR 19 0000.00A RES USE CODE 500 160	00	160								
KOSMOS CEMENT COMPANY, A KENTU CKY GENERAL PARTNERSHIP 15301 DIXIE HIGHWAY LOUISVILLE, KENTUCK 40272 VOL 531 PG 427 PARCEL-ID 04-009-0600.000	-00-00 SUPERIOR 20 0000.00A RES USE CODE 500 180	00	180								
KOSMOS CEMENT COMPANY, A KENTU CKY GENERAL PARTNERSHIP C/O REAL ESTATE TAX SERVICE 9171 CAPITAL OF TX HWY N BOWIE BLDG SUITE 110 AUSTIN, TX 78759 VOL 531 PG 427 PARCEL-ID 04-009-0700.000	-00-00 SUPERIOR 21 0000.00A RES USE CODE 500 160	00	160								
KOSMOS CEMENT COMPANY, A KENTU CKY GENERAL PARTNERSHIP C/O REAL ESTATE TAX SERVICE 9171 CAPITAL OF TX HWY N	-00-00 SUPERIOR 22 0000.00A RES USE CODE 500 180	00	180								

07595

TAX RATE 35.60
A/R RED FACTOR 09.0864
OTH RED FACTOR 10.1568

LAWRENCE
TAX DISTRICT 04-ELIZABETH-ROCK HILL S.D.

GENERAL TAX LIST AND DUPLICATE OF REAL AND PUBLIC UTILITY PROPERTY
COUNTY REAL ESTATE TAXES AND SPECIAL ASSESSMENTS

12/27/93

TAX YEAR 1993
INTEREST RATE
PAGE NO 287

OWNER'S NAME MAILING ADDRESS	DESCRIPTION			TAXES CHARGED	DECEMBER TAXES	PENALTY	JUNE TAXES	PENALTY	TOTAL DELINQUENT	C.D. DATE	MEMO
	LAND	IMPROVEMENTS	TOTAL VALUE								
BOWIE BLDG SUITE 110 AUSTIN, TX 78759 VOL 531 PG 427 PARCEL-ID 04-009-0800.000											
KOSMOS CEMENT CCOMPANY, A KENT UCKY GENERAL PARTNERSHIP C/O REAL ESTATE TAX SERVICE 9171 CAPITAL OF TX HWY N BBOWIE BLDG STE 110 AUSTIN TX 78759 VOL 531 PG 427 PARCEL-ID 04-009-0900.000	-00-00 SUPERIOR 23 0000.00A RES USE CODE 500 250		00 250								
KOSMOS CEMENT COMPANY, A KENTU CKY GENERAL PARTNERSHIP C/O REAL ESTATE TAX SERVICE 9171 CAPITAL OF TX HWY N BOWIE BLDG SUITE 110 AUSTIN, TX 78759 VOL 531 PG 427 PARCEL-ID 04-009-1000.000	-00-00 SUPERIOR 24 0000.00A RES USE CODE 500 170		00 170								
KOSMOS CEMENT COMPANY, A KENTU CKY GENERAL PARTNERSHIP C/O REAL ESTATE TAX SERVICE 9171 CAPITAL OF TX HWY N BOWIE BLDG. SUITE 110 AUSTIN, TX 78759 VOL 531 PG 427 PARCEL-ID 04-009-1100.000	-00-00 SUPERIOR 25 0000.54A RES USE CODE 500 110		00 110								
ELLENS, JACK A & ROBERTA 4800 ST. RD. 522 PEDRO, OHIO 45659 PARCEL-ID 04-009-1200.000	-00-00 SUPERIOR 26 0000.72A RES USE CODE 510 570 HOMESITE VALUE LISTED BELOW 570	5,910 4,650	6,480 5,220								
KOSMOS CEMENT COMPANY, A KENTU CKY GENERAL PARTNERSHIP C/O REAL ESTATE TAX SERVICE 9171 CAPITAL OF TX HWY N BOWIE BLDG SUITE 110 AUSTIN, TX 78759 VOL 531 PG 427 PARCEL-ID 04-009-1300.000	-00-00 SUPERIOR 28 0000.62A RES USE CODE 500 450		00 450								
KOSMOS CEMENE COMPANY, A KENTU CKY GENERAL PARTNERSHIP C/O REAL ESTATE TAX SERVICE 9171 CAPITAL OF TX HWY N BOWIE BLDG STE 110 AUSTIN, TX 78759 VOL 531 PG 427 PARCEL-ID 04-009-1400.000	-00-00 SUPERIOR 30 0000.32A RES USE CODE 500 230		00 230								
KOSMOS CEMENT COMPANY, A KENTU CKY GENERAL PARTNERSHIP C/O REAL ESTATE TAX SERVICE 9171 CAPITAL OF TX HWY N BOWIE BLDG SUITE 110	-00-00 SUPERIOR 32 0000.26A RES USE CODE 500 200		00 200								

07596

TAX RATE 35.60
A/R RED FACTOR 09.0864
OTH RED FACTOR 10.1568

LAWRENCE
TAX DISTRICT 04-ELIZABETH-ROCK HILL S.D.

GENERAL TAX LIST AND DUPLICATE OF REAL AND PUBLIC UTILITY PROPERTY
COUNTY REAL ESTATE TAXES AND SPECIAL ASSESSMENTS

12/27/93

TAX YEAR 1993
INTEREST RATE
PAGE NO 288

OWNER'S NAME MAILING ADDRESS	DESCRIPTION			TAXES CHARGED	DECEMBER TAXES	PENALTY	JUNE TAXES	PENALTY	TOTAL DELINQUENT	C.D. DATE	MEMO
	LAND	IMPROVEMENTS	TOTAL VALUE								
AUSTIN, TX 78759 VOL 531 PG 427 PARCEL-ID 04-009-1500.000											
KOSMOS CEMENT COMPANY, A KENTU CKY GENERAL PARTNERSHIP C/O REAL ESTATE TAX SERVICE 9171 CAPITAL OF TX HWY N BOWIE BLDG SUITE 110 AUSTIN, TX 78759 VOL 531 PG 427 PARCEL-ID 04-009-1600.000	-00-00 SUPERIOR 34 0000.26A RES USE CODE 500 200		00 200								
KOSMOS CEMENT COMPANY, A KENTY UCKY GENERAL PARTNERSHIP C/O REAL ESTATE TAX SERVICE 9171 CAPITAL OF TX HWY N BOWIE BLDG STE 110 AUSTIN TX 78759 VOL 531 PG 427 PARCEL-ID 04-009-1700.000	-00-00 SUPERIOR 36 0000.26A RES USE CODE 500 110		00 110								
KOSMOS CEMENT COMPANY, A KENTU CKY GENERAL PARTNERSHIP C/O REAL ESTATE TAX SERVICE 9171 CAPITAL OF TX HWY N BOWIE BLDG SUITE 110 AUSTIN, TX 78759 VOL 531 PG 427 PARCEL-ID 04-009-1800.000	-00-00 SUPERIOR 38 0000.26A RES USE CODE 500 110		00 110								
KOSMOS CEMENT COMPANY, A KENTU CKY GENERAL PARTNERSHIP C/O REAL ESTATE TAX SERVICE 9171 CAPITAL OF TX HWY N BOWIE BLDG SUITE 110 AUSTIN, TX 78759 VOL 531 PG 427 PARCEL-ID 04-010-0100.000	-00-00 SUPERIOR 40 0000.34A RES USE CODE 500 110		00 110								
KOSMOS CEMENT COMPANY, A KENTU CKY GENERAL PARTNERSHIP\ C/O REAL ESTATE TAX SERVICE 9171 CAPITAL OF TX HWY N BOWIE BLDG. STE 100 AUSTIN, TX 78759 78759 VOL 531 PG 427 PARCEL-ID 04-010-0200.000	-00-00 SUPERIOR 42 0000.00A RES USE CODE 500 170		00 170								
KOSMOS CEMENT COMPANY, A KENTU CKY GENERAL PARTNERSHIP C/O REAL ESTATE TAX SERVICE 9171 CAPITAL OF TX HWY N BOWIE BLDG SUITE 110 AUSTIN, TX 78759 VOL 531 PG 427 PARCEL-ID 04-010-0300.000	-00-00 SUPERIOR 44 0000.00A RES USE CODE 500 170		00 170								
KOSMOS CEMENT COMPANY, A KENTU CKY GENERAL PARTNERSHIP C/O REAL ESTATE TAX SERVICE 9171 CAPITAL OF TX HWY N	-00-00 SUPERIOR 46 0000.00A RES USE CODE 500 170		00 170								

07597

TAX RATE 35.60
A/R RED FACTOR 09.0864
OTH RED FACTOR 10.1568

LAWRENCE
TAX DISTRICT 04-ELIZABETH-ROCK HILL S.D.

GENERAL TAX LIST AND DUPLICATE OF REAL AND PUBLIC UTILITY PROPERTY
COUNTY REAL ESTATE TAXES AND SPECIAL ASSESSMENTS

12/27/93

TAX YEAR 1993
INTEREST RATE
PAGE NO 289

OWNER'S NAME MAILING ADDRESS	DESCRIPTION			TAXES CHARGED	DECEMBER TAXES	PENALTY	JUNE TAXES	PENALTY	TOTAL DELINQUENT	C.D. DATE	MEMO
	LAND	IMPROVEMENTS	TOTAL VALUE								
BOWIE BLDG SUITE 110 AUSTIN, TX 78759 VOL 531 PG 427 PARCEL-ID 04-010-0400.000											
KOSMOS CEMENT COMPANY, A KENTU CKY GENERAL PARTNERSHIP C/O REAL ESTATE TAX SERVICE 9171 CAPITAL OF TX HWY N BOWIE BLDG SUITE 110 AUSTIN, TX 78759 VOL 531 PG 427 PARCEL-ID 04-010-0500.000	-00-00 SUPERIOR 48 0000.00A 170	RES USE CODE 00	500 170								
KOSMOS CEMENT COMPANY, A KENTU CKY GENERAL PARTNERSHIP C/O REAL ESTATE TAX SERVICE 9171 CAPITAL OF TX HWY N BOWIE BLDG SUITE 110 AUSTIN, TX 78759 VOL 531 PG 427 PARCEL-ID 04-010-0600.000	-00-00 SUPERIOR 50 0000.00A 170	RES USE CODE 00	500 170								
KOSMOS CEMENT COMPANY, A KENTU CKY GENERAL PARTNERSHIP C/O REAL ESTATE TAX SERVICE 9171 CAPITAL OF TX HWY N BOWIE BLDG SUITE 110 AUSTIN, TX 78759 VOL 531 PG 427 PARCEL-ID 04-010-0700.000	-00-00 SUPERIOR 52 0000.00A 170	RES USE CODE 00	500 170								
KOSMOS CEMENT COMPANY, A KENTU CKY GENERAL PARTNERSHIP C/O REAL ESTATE TAX SERVICE 9171 CAPITAL OF TX HWY N BOWIE BLDG SUITE 110 AUSTIN, TX 78759 VOL 531 PG 427 PARCEL-ID 04-010-0800.000	-00-00 SUPERIOR 54 0000.00A 480	COM USE CODE 550	429 1,030								
KOSMOS CEMENT COMPANY, A KENTU CKY GENERAL PARTNERSHIP C/O REAL ESTATE TAX SERVICE 9171 CAPITAL OF TX HWY N BOWIE BLDG SUITE 110 AUSTIN, TX 78759 VOL 531 PG 427 PARCEL-ID 04-010-0900.000	-00-00 SUPERIOR 56 0000.37A 110	RES USE CODE 00	500 110								
KOSMOS CEMENT COMPANY, A KENTU CKY GENERAL PARTNERSHIP C/O REAL ESTATE TAX SERVICE 9171 CAPITAL OF TX HWY N BOWIE BLDG SUITE 110 AUSTIN, TX 78759 VOL 531 PG 427 PARCEL-ID 04-010-1000.000	-00-00 SUPERIOR 58 0000.19A 110	RES USE CODE 00	500 110								
KOSMOS CEMENT COMPANY, A KENTU CKY GENERAL PARTNERSHIP C/O REAL ESTATE TAX SERVICE	-00-00 SUPERIOR 60 0000.38A	RES USE CODE	500								

07598

TAX RATE 35.60
A/R RED FACTOR 09.0864
OTH RED FACTOR 10.1568

LAWRENCE
TAX DISTRICT 04-ELIZABETH-ROCK HILL S.D.

GENERAL TAX LIST AND DUPLICATE OF REAL AND PUBLIC UTILITY PROPERTY
COUNTY REAL ESTATE TAXES AND SPECIAL ASSESSMENTS

12/27/93

TAX YEAR 1993
INTEREST RATE
PAGE NO 290

OWNER'S NAME MAILING ADDRESS	DESCRIPTION			TAXES CHARGED	DECEMBER TAXES	PENALTY	JUNE TAXES	PENALTY	TOTAL DELINQUENT	C.D. DATE	MEMO
	LAND	IMPROVEMENTS	TOTAL VALUE								
9171 CAPITAL OF TX HWY N BOWIE BLDG SUITE 110 AUSTIN, TX 78759 VOL 531 PG 427 PARCEL-ID 04-010-1100.000	110	00	110								
KOSMOS CEMENT COMPANY, A KENTU CKY GENERAL PARTNERSHIP C/O REAL ESTATE TAX SERVICE 9171 CAPITAL OF TX HWY N BOWIE BLDG SUITE 110 AUSTIN, TX 78759 VOL 531 PG 427 PARCEL-ID 04-010-1200.000	-00-00 SUPERIOR 61 0000.40A 490	COM USE CODE 7,650	499 8,140								
KOSMOS CEMENT COMPANY, A KENTU CKY GENERAL PARTNERSHIP C/O REAL ESTATE TAX SERVICE 9171 CAPITAL OF TX HWY N BOWIE BLDG SUITE 110 AUSTIN, TX 78759 VOL 531 PG 427 PARCEL-ID 04-010-1300.000	-00-00 SUPERIOR 62 0000.00A 420	COM USE CODE 00	400 420								
KOSMOS CEMENT COMPANY, A KENTU CKY GENERAL PARTNERSHIP C/O REAL ESTATE TAX SERVICE 9171 CAPITAL OF TX HWY N BOWIE BLDG SUITE 110 AUSTIN, TX 78759 VOL 531 PG 427 PARCEL-ID 04-010-1400.000	-00-00 SUPERIOR 63 0000.29A 230	RES USE CODE 00	500 230								
KOSMOS CEMENT COMPANY, A KENTU CKY GENERAL PARTNERSHIP C/O REAL ESTATE TAX SERVICE 9171 CAPITAL OF TX HWY N BOWIE BLDG SUITE 110 AUSTIN, TX 78759 VOL 531 PG 427 PARCEL-ID 04-010-1500.000	-00-00 SUPERIOR 64 0000.00A 240	RES USE CODE 00	500 240								
KOSMOS CEMENT COMPANY, A KENTU CKY GENERAL PARTNERSHIP C/O REAL ESTATE TAX SERVICE 9171 CAPITAL OF TX HWY N BOWIE BLDG SUITE 110 AUSTIN, TX 78759 VOL 531 PG 427 PARCEL-ID 04-010-1600.000	-00-00 SUPERIOR 65 0000.00A 220	RES USE CODE 00	500 220								
KOSMOS CEMENT COMPANY, A KENTU CKY GENERAL PARTNERSHIP C/O REAL ESTATE TAX SERVICE 9171 CAPITAL OF TX HWY N BOWIE BLDG SUITE 110 AUSTIN, TX 78759 VOL 531 PG 427 PARCEL-ID 04-010-1700.000	-00-00 SUPERIOR 66 0000.00A 10	RES USE CODE 00	500 10								
KOSMOS CEMENT COMPANY, A KENTU CKY GENERAL PARTNERSHIP	-00-00 SUPERIOR 67 0000.00A	RES USE CODE	500								

07599

TAX RATE 35.60
A/R RED FACTOR 09.0864
OTH RED FACTOR 10.1568

LAWRENCE
TAX DISTRICT 04-ELIZABETH-ROCK HILL S.D.

GENERAL TAX LIST AND DUPLICATE OF REAL AND PUBLIC UTILITY PROPERTY
COUNTY REAL ESTATE TAXES AND SPECIAL ASSESSMENTS

12/27/93

TAX YEAR 1993
INTEREST RATE
PAGE NO 291

OWNER'S NAME MAILING ADDRESS	DESCRIPTION			TAXES CHARGED	DECEMBER TAXES	PENALTY	JUNE TAXES	PENALTY	TOTAL DELINQUENT	C.D. DATE	MEMO
	LAND	IMPROVEMENTS	TOTAL VALUE								
C/O REAL ESTATE TAX SERVICE 9171 CAPITAL OF TX HWY N BOWIE BLDG STE 110 AUSTIN TX 78759 VOL 531 PG 427 PARCEL-ID 04-010-1800.000	140	00	140								
KOSMOS CEMENT COMPANY, A KENTU CKY GENERAL PARTNERSHIP C/O REAL ESTATE TAX SERVICE 9171 CAPITAL OF TX HWY N BOWIE BLDG STE 110 AUSTIN TX 78759 VOL 531 PG 427 PARCEL-ID 04-011-0100.000	-00-00 SUPERIOR 68 0000.00A RES USE CODE 500 280	00	280								
KOSMOS CEMENT COMPANY, A KENTU CKY GENERAL PARTNERSHIP C/O REAL ESTATE TAX SERVICE 9171 CAPITAL OF TX HWY N BOWIE BLDG STE 110 AUSTIN TX 78759 VOL 531 PG 427 PARCEL-ID 04-011-0200.000	-00-00 SUPERIOR 69 0000.00A RES USE CODE 500 200	00	200								
KOSMOS CEMENT COMPANY, A KENTU CKY GENERAL PARTNERSHIP C/O REAL ESTATE TAX SERVICE 9171 CAPITAL OF TX HWY N BOWIE BLDG. STE 110 AUSTIN TX 78759 VOL 531 PG 427 PARCEL-ID 04-011-0300.000	-00-00 SUPERIOR 70 0000.46A RES USE CODE 500 110	00	110								
KOSMOS CEMENT COMPANY, A KENTU CKY GENERAL PARTNERSHIP C/O REAL ESTATE TAX SERVICE 9171 CAPITAL OF TX HWY N BOWIE BLDG. STE 110 AUSTIN, TX 78759 VOL 531 PG 427 PARCEL-ID 04-011-0400.000	-00-00 SUPERIOR 71 0000.00A RES USE CODE 500 190	00	190								
KOSMOS CEMENT COMPANY, A KENTU CKY GENERAL PARTNERSHIP C/O REAL ESTATE TAX SERVICE 9171 CAPITAL OF TX HWY N BOWIE BLDG STE 110 AUSTIN TX 78759 VOL 531 PG 427 PARCEL-ID 04-011-0500.000	-00-00 SUPERIOR 72 0000.00A RES USE CODE 500 450	00	450								
KOSMOS CEMENT COMPANY, A KENTU CKY GENERAL PARTNERSHIP C/O REAL ESTATE TAX SERVICE 9171 CAPITAL OF TX HWY. N BOWIE BLDG. STE 110 AUSTIN, TX 78759 VOL 531 PG 427 PARCEL-ID 04-011-0600.000	-00-00 SUPERIOR 73 0001.10A RES USE CODE 500 120	00	120								
KOSMOS CEMENT COMPANY, A KENTU	-00-00 SUPERIOR 75										

07600

TAX RATE 35.60
A/R RED FACTOR 09.0864
OTH RED FACTOR 10.1568

LAWRENCE
TAX DISTRICT 04-ELIZABETH-ROCK HILL S.D.

GENERAL TAX LIST AND DUPLICATE OF REAL AND PUBLIC UTILITY PROPERTY
COUNTY REAL ESTATE TAXES AND SPECIAL ASSESSMENTS

12/27/93

TAX YEAR 1993
INTEREST RATE
PAGE NO 292

OWNER'S NAME MAILING ADDRESS	DESCRIPTION			TAXES CHARGED	DECEMBER TAXES	PENALTY	JUNE TAXES	PENALTY	TOTAL DELINQUENT	C.D. DATE	MEMO
	LAND	IMPROVEMENTS	TOTAL VALUE								
CKY GENERAL PARTNERSHIP C/O REAL ESTATE TAX SERVICE 9171 CAPITAL OF TX HWY. N BOWIE BLDG., STE. 110 AUSTIN, TX 78759 78759 VOL 531 PG 427 PARCEL-ID 04-011-0700.000	0001.20A RES USE CODE 500 130	00	130								
KOSMOS CEMENT COMPANY, A KENTU CK GENERAL PARTNERSHIP C/O REAL ESTATE TAX SERVICE 9171 CAPITAL OF TX HWY N BOWIE BLDG STE 110 AUSTIN TX 78759 VOL 531 PG 427 PARCEL-ID 04-011-0800.000	-00-00 SUPERIOR 77 0000.20A RES USE CODE 500 110	00	110								
KOSMOS CEMENT COMPANY, A KENTU CKY GENERAL PARTNERSHIP C/O REAL ESTATE TAX SERVICE 9171 CAPITAL OF TX HWY. N BOWIE BLDG., STE 110 AUSTIN, TX 78759 VOL 531 PG 427 PARCEL-ID 04-011-0900.000	-00-00 SUPERIOR 79 0000.00A RES USE CODE 500 170	00	170								
KOSMOS CEMENT COMPANY, A KENTU CKY GENERAL PARTNERSHIP\ C/O REAL ESTATE TAX SERVICES 9171 CAPITAL OF TX HWY N BOWIE BLDG. STE 110 AUSTIN, TX 78759 VOL 531 PG 427 PARCEL-ID 04-011-1000.000	-00-00 SUPERIOR 81 0000.00A RES USE CODE 500 170	00	170								
KOSMOS CEMENT COMPANY, A KENTU CKY GENERAL PARTNERSHIP C/O REAL ESTATE TAX SERVICE 9171 CAPITAL OF TX HWY N BOWIE BLDG., STE 110 AUSTIN, TX 78759 VOL 531 PG 427 PARCEL-ID 04-011-1100.000	-00-00 SUPERIOR 83 0000.00A RES USE CODE 500 170	00	170								
KOSMOS CEMENT COMPANY, A KENTU CKY GENERAL PARTNERSHIP C/O REAL ESTATE TAX SERVICE 9171 CAPITAL OF TX HWY N BOWIE BLDG. STE 110 AUSTIN, TX 78759 VOL 531 PG 427 PARCEL-ID 04-011-1200.000	-00-00 SUPERIOR 85 0000.00A RES USE CODE 500 170	00	170								
KOSMOS CEMENT COMPANY, A KENTU CKY GENERAL PARTNERSHIP C/O REAL ESTATE TAX SERVICE 9171 CAPITAL OF TX HWY N. BOWIE BLDG., STE 110 AUSTIN TX 78759 VOL 531 PG 427 PARCEL-ID 04-011-1300.000	-00-00 SUPERIOR 87 0000.00A RES USE CODE 500 280	00	280								

07601

TAX RATE 35.60
A/R RED FACTOR 09.0864
OTH RED FACTOR 10.1568

LAWRENCE
TAX DISTRICT 04-ELIZABETH-ROCK HILL S.D.

GENERAL TAX LIST AND DUPLICATE OF REAL AND PUBLIC UTILITY PROPERTY
COUNTY REAL ESTATE TAXES AND SPECIAL ASSESSMENTS

12/27/93

TAX YEAR 1993
INTEREST RATE
PAGE NO 293

OWNER'S NAME MAILING ADDRESS	DESCRIPTION			TAXES CHARGED	DECEMBER TAXES	PENALTY	JUNE TAXES	PENALTY	TOTAL DELINQUENT	C.D. DATE	MEMO
	LAND	IMPROVEMENTS	TOTAL VALUE								
KOSMOS CEMENT COMPANY, A KENTU CKY GENERAL PARTNERSHIP C/O REAL ESTATE TAX SERVICE 9171 CAPITAL OF TX HWY N. BOWIE BLDG., STE 110 AUSTIN, TX. 78759 VOL 531 PG 427 PARCEL-ID 04-011-1400.000	-00-00 SUPERIOR 89 0000.00A 110	RES USE CODE 00	500 110								
KOSMOS CEMENT COMPANY, A KENTU CKY GENERAL PARTNERSHIP C/O REAL ESTATE TAX SERVICE 9171 CAPITAL OF TX HWY. N BOWIE BLDG. STE 110 AUSTIN TX. 78759 VOL 531 PG 427 PARCEL-ID 04-011-1500.000	-00-00 SUPERIOR 91 0000.00A 110	RES USE CODE 00	500 110								
KOSMOS CEMENT COMPANY, A KENTU CKY GENERAL PARTNERSHIP C/O REAL ESTATE TAX SERVICE 9171 CAPITAL OF TX HWY N. BOWIE BLDG., STE. 110 AUSTIN, TX. 78759 PARCEL-ID 04-011-1600.000	-00-00 SUPERIOR 93 0000.00A 110	RES USE CODE 00	500 110								
KOSMOS CEMENT COMPANY, A KENTU CKY GENERAL PARTNERSHIP C/O REAL ESTATE TAX SERVICE 9171 CAPITAL OF TX HWY N. BOWIE BLDG., STE 110 AUSTIN, TX 78759 VOL 531 PG 427 PARCEL-ID 04-011-1700.000	-00-00 SUPERIOR 94 0000.00A 280	RES USE CODE 00	500 280								
KOSMOS CEMENT COMPANY, A KENTU CKY GENERAL PARTNERSHIP C/O REAL ESTATE TAX SERVICE 9171 CAPITAL OF TX HWY. N BOWIE BLDG. STE 110 AUSTIN, TX 78759 VOL 531 PG 427 PARCEL-ID 04-011-1800.000	-00-00 SUPERIOR 95 0000.00A 260	RES USE CODE 00	500 260								
KOSMOS CEMENT COMPANY, A KENTU CKY GENERAL PARTNERSHIP C/O REAL ESTATE TAX ESTATE 9171 CAPITAL OF TX HWY N. BOWIE BLDG., STE 110 AUSTIN, TX 78759 VOL 531 PG 427 PARCEL-ID 04-012-0100.000	-00-00 SUPERIOR 97 0001.94A 200	RES USE CODE 00	500 200								
KOSMOS CEMENT COMPANY, A KENTU CKY GENERAL PARTNERSHIP C/O REAL ESTATE TAX SERVICE 9171 CAPITAL OF TX HWY. N BOWIE BLDG., STE 110 AUSTIN, TX 78759 VOL 531 PG 427 PARCEL-ID 04-012-0200.000	-00-00 SUPERIOR 99 0001.45A 150	RES USE CODE 00	500 150								

07602

TAX RATE 35.60
A/R RED FACTOR 09.0864
OTH RED FACTOR 10.1568

LAWRENCE
TAX DISTRICT 04-ELIZABETH-ROCK HILL S.D.

GENERAL TAX LIST AND DUPLICATE OF REAL AND PUBLIC UTILITY PROPERTY
COUNTY REAL ESTATE TAXES AND SPECIAL ASSESSMENTS

12/27/93

TAX YEAR 1993
INTEREST RATE
PAGE NO 294

OWNER'S NAME MAILING ADDRESS	DESCRIPTION			TAXES CHARGED	DECEMBER TAXES	PENALTY	JUNE TAXES	PENALTY	TOTAL DELINQUENT	C.D. DATE	MEMO
	LAND	IMPROVEMENTS	TOTAL VALUE								
KOSMOS CEMENT COMPANY, A KENTU CKY GENERAL PARTNERSHIP C/O REAL ESTATE TAX SERVICE 9171 CAPITAL OF TX HWY N BOWIE BLDG., STE 110 AUSTIN, TX 78759 VOL 531 PG 427 PARCEL-ID 04-012-0300.000	-00-00 SUPERIOR 101 0000.00A 160	RES USE CODE 00	500 160								
KOSMOS CEMENT COMPANY, AKENTUC KY GENERAL PARTNERSHIP C/O REAL ESTATE TAX SERVICE 9171 CAPITAL OF TX HWY N BOWIE BLDG STE 110 AUSTIN TX 78759 VOL 531 PG 427 PARCEL-ID 04-012-0400.000	-00-00 SUPERIOR 103 0000.00A 140	RES USE CODE 00	500 140								
MARQUETTE CEMENT MANUFACTURING C/O REAL ESTATE TAX SERVICE 9171 CAPITAL OF TX HWY N BOWIE BLDG STE 110 AUSTIN, TX 78759 VOL 213 PG 596 PARCEL-ID 04-012-0500.000	-00-00 SUPERIOR 105 0000.00A 140	RES USE CODE 00	500 140								
KOSMOS CEMENT COMPANY, A KENTU CKY GENERAL PARTNERSHIP C/O REAL ESTATE TAX SERVICE 9171 CAPITAL OF TX HWY. N BOWIE BLDG. STE 110 AUSTIN TX 78759 VOL 531 PG 427 PARCEL-ID 04-012-0600.000	-00-00 SUPERIOR 106 0000.63A 110	RES USE CODE 00	500 110								
KOSMOS CEMENT COMPANY, A KENTU CKY GENERAL PARTNERSHIP C/O REAL ESTATE TAX SERVICE 9171 CAPITAL OF TX HWY N. BOWIE BLDG., STE 110 AUSTIN TX 78759 VOL 531 PG 427 PARCEL-ID 04-012-0700.000	-00-00 SUPERIOR 107 S PT. SE EDECATUR TWP. FOR BAL 0003.23A 340	RES USE CODE 00	500 340								
KOSMOS CEMENT COMPANY, A KENTU CKY GENERAL PARTNERSHIP C/O REAL ESTATE TAX SERVICE 9171 CAPITAL OF TX HWY. N BOWIE BLDG. STE. 110 AUSTIN, TX 78759 VOL 531 PG 427 PARCEL-ID 04-012-0800.000	-00-00 SUPERIOR 109 SE COR SEE DECATUR TWP FOR BAL 0000.23A 110	RES USE CODE 00	500 110								
HOWELL, JAMES H. & ELOISE N. RT. 1 BOX 324 SOUTH POINT, OHIO 45680 PARCEL-ID 04-012-1000.000	18-02-07 E 1/2 SW SW 0030.00A AUV 740	AGR USE CODE 00	121 740								
KOSMOS CEMENT COMPANY, A KENTU CKY GENERAL PARTNERSHIP C/O REAL ESTATE TAX SERVICE	18-02-07 PT N1/2 NW1/4 SW1/4 SW1/4 NW1/4 SW1/4 W1/2SW1/4 S W 0050.00A	AGR USE CODE	120								

07603

ed 1/14/94
15301 Dixie Highway
Kosmosdale, Ky 40272
Kosmos Cement Company—

TAX RATE 35.60
A/R RED FACTOR 09.0864
OTH RED FACTOR 10.1568

LAWRENCE
TAX DISTRICT 04-ELIZABETH-ROCK HILL S.D.

GENERAL TAX LIST AND DUPLICATE OF REAL AND PUBLIC UTILITY PROPERTY
COUNTY REAL ESTATE TAXES AND SPECIAL ASSESSMENTS

12/27/93

TAX YEAR 1993
INTEREST RATE
PAGE NO 295

OWNER'S NAME MAILING ADDRESS	DESCRIPTION			TAXES CHARGED	DECEMBER TAXES	PENALTY	JUNE TAXES	PENALTY	TOTAL DELINQUENT	C.D. DATE	MEMO
	LAND	IMPROVEMENTS	TOTAL VALUE								
9171 CAPITAL OF TX HWY. N BOWIE BLDG. STE 110 AUSTIN TX. 78759 VOL 531 PG 427 PARCEL-ID 04-012-1100.000	5,250	00	5,250								
LAWRENCE CO. FISH & GAME PROTE CTIVE ASSN. C/O JAN SCHWEICKART 1622 NORTH 2ND STREET IRONTON, OH 45638 VOL 167 PG 588 PARCEL-ID 04-012-1200.000	18-02-07 PT E1/2 NW SE & NE SE E PT SE SE 0063.10A AGR USE CODE 120 6,630	00	6,630								
MARQUETTE CEMENT MANUFACTURING C/O REAL ESTATE TAX SERVICE 9171 CAPITAL OF TX HWY N BOWIE BLDG STE 110 AUSTIN TX 78759 VOL 213 PG 596 PARCEL-ID 04-012-1300.000	18-02-07 PT. SE 0096.90A AGR USE CODE 120 10,170	00	10,170								
KOSMOS CEMENT COMPANY, A KENTU CKY GENERAL PARTNERSHIP C/O REAL ESTATE TAX SERVICE 9171 CAPITAL OF TX HWY N BOWIE BLDG. STE 110 AUSTIN, TX 78759 VOL 531 PG 427 PARCEL-ID 04-012-1400.000	18-02-07 E1/2 NE 0080.00A AGR USE CODE 120 8,400	00	8,400								
KOSMOS CEMENT COMPANY, A KENTU CKY GENERAL PARTNERSHIP C/O REAL ESTATE TAX SERVICE 9171 CAPITAL OF TX HWY N BOWIE BLDG STE 110 AUSTIN, TX 78759 VOL 531 PG 427 PARCEL-ID 04-012-1500.000	18-02-07 W1/2 SEC LESS 80A W1/2NE 0320.00A IND USE CODE 300 33,600	00	33,600								
LAWRENCE CO. FISH & GAME PROTE CTIVE ASSN. C/O JAN SCHWEICKART 1622 NORTH 2ND STREET IRONTON, OHIO 45638 VOL 167 PG 588 PARCEL-ID 04-012-1700.000	18-02-08 W1/2 SW 0080.00A COM USE CODE 499 30,800	95,220	126,020								
UNITED STATES OF AMERICA PARCEL-ID 04-012-1705.000	18-02-08 0488.54A USE CODE 600 51,300	00	51,300								
KOSMOS CEMENT COMPANY, A KENTU CKY GENERAL PARTNERSHIP C/O REAL ESTATE TAX SERVICE 9171 CAPITAL OF TX HWY. N BOWIE BLDG STE 110 AUSTIN TX 78759	18-02-08 NW COR NW & NW COR NE 0009.00A IND USE CODE 300 950	00	950								

07604

TAX RATE 35.60
A/R RED FACTOR 09.0864
OTH RED FACTOR 10.1568

LAWRENCE
TAX DISTRICT 04-ELIZABETH-ROCK HILL S.D.

GENERAL TAX LIST AND DUPLICATE OF REAL AND PUBLIC UTILITY PROPERTY
COUNTY REAL ESTATE TAXES AND SPECIAL ASSESSMENTS

12/27/93

TAX YEAR 1993
INTEREST RATE
PAGE NO 296

OWNER'S NAME MAILING ADDRESS	DESCRIPTION			TAXES CHARGED	DECEMBER TAXES	PENALTY	JUNE TAXES	PENALTY	TOTAL DELINQUENT	C.D. DATE	MEMO
	LAND	IMPROVEMENTS	TOTAL VALUE								
PARCEL-ID 04-012-1800.000											
LAWRENCE CO. FISH & GAME PROTE CTIVE ASSN. C/O JAN SCHWEICKART 1622 NORTH 2ND STREET IRONTON,OHIO 45638 VOL 167 PG 588 PARCEL-ID 04-013-0100.000	18-02-08 PT SEC 0022.46A COM USE CODE 499 13,560	27,620	41,180								
ABEL, CARTER N. JR. & MERCEDES 631 S 5TH ST IRONTON, OHIO 45638 PARCEL-ID 04-013-0200.000	18-02-08 PT SE SE 0015.70A AGR USE CODE 120 00	00	00								
03-05-93 TRNSF TO 04-013-0200.000 UNITED STATES OF AMERICA											
UNITED STATES OF AMERICA 811 CONSTITUTION AVE. BEDFORD, INDIANA 47421 VOL 575 PG 425 PARCEL-ID 04-013-0200.000	18-02-08 PT SE SE 0015.70A AGR USE CODE 120 1,650	00	1,650								
03-05-93 TRNSF FROM 04-013-0200.000 ABEL, CARTER N. JR. & MER											
HALL, HAZEL RT. 1 BOX 44 PEDRO, OHIO 45659 VOL 571 PG 639 PARCEL-ID 04-013-0300.000	18-02-08 25 PT W PT OF SE 0000.90A RES USE CODE 500 430	80	510								
ABEL, CARTER N. JR. & MERCEDES 631 S 5TH ST IRONTON, OHIO 45638 VOL 439 PG 515 PARCEL-ID 04-013-0400.000	18-02-08 25 PT W PT OF SE 0000.12A AGR USE CODE 120 110	00	110								
WHITT, LORA JANE & PATRICK GIL BERT RT 1 BOX 45 PEDRO, OHIO 45659 VOL 567 PG 41 PARCEL-ID 04-013-0500.000	18-02-08 25 PT SE SE 0007.21A RES USE CODE 545 1,590	340	1,930								
WHITT, LORA JANE & PATRICK GIL BERT RT 1 BOX 45 PEDRO, OHIO 45659 VOL 567 PG 41 PARCEL-ID 04-013-0600.000	18-02-08 25 PT SE SE 0002.36A RES USE CODE 500 250	00	250								
HALL, HAZEL RT. 1 BOX 44 PEDRO, OHIO 45659 VOL 571 PG 639 PARCEL-ID 04-013-0700.000	18-02-08 25 PT SE SE 0000.65A RES USE CODE 510 570 HOMESITE VALUE LISTED BELOW 570	7,940 7,030	8,510 7,600								
CADE ZONA M. (AKA CADE,ZONA MA	18-02-08 25 PT SE SE										

07605

TAX RATE 35.60
A/R RED FACTOR 09.0864
OTH RED FACTOR 10.1568

LAWRENCE
TAX DISTRICT 04-ELIZABETH-ROCK HILL S.D.

GENERAL TAX LIST AND DUPLICATE OF REAL AND PUBLIC UTILITY PROPERTY
COUNTY REAL ESTATE TAXES AND SPECIAL ASSESSMENTS

12/27/93

TAX YEAR 1993
INTEREST RATE
PAGE NO 297

OWNER'S NAME MAILING ADDRESS	DESCRIPTION			TAXES CHARGED	DECEMBER TAXES	PENALTY	JUNE TAXES	PENALTY	TOTAL DELINQUENT	C.D. DATE	MEMO
	LAND	IMPROVEMENTS	TOTAL VALUE								
E)	0005.44A	RES USE CODE	510								
RT 1 BOX 45 A											
PEDRO, OHIO 45659	1,340	4,930	6,270								
VOL 492 PG 586	HOMESITE VALUE LISTED BELOW										
PARCEL-ID 04-013-0800.000	880	4,930	5,810								
KNIPP, FRED C. & MONA	18-02-08 25 PT SE SE NW COR.										
RT. 1, BOX 41	0007.62A	RES USE CODE	500								
PEDRO, OHIO 45659											
VOL 329 PG 576	800	00	800								
PARCEL-ID 04-013-0900.000											
LAWRENCE CO. FISH & GAME PROTE	18-02-08 PT NE SW & NW SE										
C/O CECIL DALTON	0012.56A	AGR USE CODE	120								
C/O JAN SCHWEICKART											
1622 NORTH 2ND STREET	1,320	00	1,320								
IRONTON, OHIO											
45638											
VOL 249 PG 119											
PARCEL-ID 04-013-1000.000											
LAWSON, MARIE	18-02-09 E1/2 PT W1/2 NE & SE										
R1	NE LESS 2.22A										
PEDRO, OHIO 45659	0011.08A	AGR USE CODE	120								
PARCEL-ID 04-013-1200.000											
	3,380	320	3,700								
DALTON, LEO A.	18-02-09 PT E 1/2 PT W 1/2 NE										
P.O. BOX 156	AND SE NE LESS 2.22 A										
PEDRO, OHIO 45659	0017.52A	AGR USE CODE	101								
Y											
PARCEL-ID 04-013-1201.000	2,610	15,960	18,570								
	HOMESITE VALUE LISTED BELOW										
	880	14,460	15,340								
DALTON, LEON A. & LINDA C.	18-02-09 E 1/2 PT W 1/2 NE & S										
P.O. BOX 43	ENE LESS 2.22A										
PEDRO, OHIO 45659	0017.52A	RES USE CODE	510								
VOL 430 PG 115											
PARCEL-ID 04-013-1202.000	2,610	9,940	12,550								
	HOMESITE VALUE LISTED BELOW										
	880	9,210	10,090								
KRUM, FRED & KENDALL	18-02-09 PT E PT W1/2 NE & SE										
RT 1	NE										
PEDRO, OHIO 45659	0001.00A	RES USE CODE	510								
VOL 329 PG 695											
PARCEL-ID 04-013-1300.000	1,580	4,290	5,870								
	HOMESITE VALUE LISTED BELOW										
	1,580	4,290	5,870								
FOX, MICHAEL C. & ELLA F.	18-02-09 PT E PT W1/2 NE SE NE										
RT. 1 BOX 162	0000.22A	RES USE CODE	500								
PEDRO, OHIO 45659											
VOL 475 PG 359	110	00	110								
PARCEL-ID 04-013-1400.000											
MCFANN, FLOYD & DOROTHY	18-02-09 PT E PT W1/2 NE SE NE										
RT. 1	0001.00A	RES USE CODE	510								
PEDRO, OHIO											
VOL 457 PG 622	1,430	00	1,430								

07606

TAX RATE 35.60
A/R RED FACTOR 09.0864
OTH RED FACTOR 10.1568

LAWRENCE
TAX DISTRICT 04-ELIZABETH-ROCK HILL S.D.

GENERAL TAX LIST AND DUPLICATE OF REAL AND PUBLIC UTILITY PROPERTY
COUNTY REAL ESTATE TAXES AND SPECIAL ASSESSMENTS

12/27/93

TAX YEAR 1993
INTEREST RATE
PAGE NO 298

OWNER'S NAME MAILING ADDRESS	DESCRIPTION			TAXES CHARGED	DECEMBER TAXES	PENALTY	JUNE TAXES	PENALTY	TOTAL DELINQUENT	C.D. DATE	MEMO
	LAND	IMPROVEMENTS	TOTAL VALUE								
PARCEL-ID 04-013-1500.000											
MALONE, RONALD H	18-2-9 SW COR NE LESS .32 & .0										
RT 1 BOX 158	4 BAL=.16AC										
PEDRO, OHIO 45659		RES USE CODE	510								
VOL 574 PG 222											
PARCEL-ID 04-013-1600.000	600	6,630	7,230								
	HOMESITE VALUE LISTED BELOW										
	600	6,430	7,030								
01-07-93 TRNSF FROM 04-013-1600.000	MALONE, NELLIE										
MALONE, NELLIE	18-2-9 SW COR NE LESS .32 & .0										
RT. 1	4 BAL=.16AC										
PEDRO, OHIO 45659		RES USE CODE	510								
PARCEL-ID 04-013-1600.000											
	00	00	00								
01-07-93 TRNSF TO 04-013-1600.000	MALONE, RONALD H										
MALONE, THOMAS CLAYTON	18-2-09 PT. SW COR NE 0.28ACS.										
RT. 1 BOX 158		RES USE CODE	510								
PEDRO, OHIO 45659											
VOL 512 PG 545	680	5,600	6,280								
PARCEL-ID 04-013-1600.001	HOMESITE VALUE LISTED BELOW										
	680	5,300	5,980								
MALONE, ALFRED C.	18-2-09 PT SW COR NE 0.04ACS.										
RT. 1 BOX 158-A		RES USE CODE	500								
PEDRO, OHIO 45659											
VOL 512 PG 547	140	00	140								
PARCEL-ID 04-013-1600.002											
MALONE, ALFRED C.	18-2-9 PT SW COR NE 0.04AC										
RT 1 BOX 158		RES USE CODE	500								
PEDRO, OHIO 45659											
VOL 563 PG 469	160	00	160								
PARCEL-ID 04-013-1600.003											
MALONE, ALFRED C.	18-02-09 PT										
RT 1 BOX 158-A	0000.27A	RES USE CODE	510								
PEDRO, OHIO 45659											
VOL 533 PG 549	620	20,490	21,110								
PARCEL-ID 04-013-1700.000											
MALONE, CARLTON RAMEY	18-02-09 PT SW COR										
RT 1	0000.12A	RES USE CODE	510								
PEDRO, OHIO											
VOL 321 PG 555	290	6,160	6,450								
PARCEL-ID 04-013-1800.000	HOMESITE VALUE LISTED BELOW										
	290	5,960	6,250								
MALONE, ALFRED C.	18-02-09 PT SW COR NE										
RT 1 BOX 158-A	0000.09A	RES USE CODE	500								
PEDRO, OHIO 45659											
VOL 533 PG 549	290	00	290								
PARCEL-ID 04-014-0100.000											
JENKINS, CHARLES E. &	18-02-09 SW PT NE										
EDITH HILDA	0001.00A	RES USE CODE	510								
RT. 1 BOX 162-A											
PEDRO, OHIO	1,580	8,330	9,910								

07607

TAX RATE 35.60
A/R RED FACTOR 09.0864
OTH RED FACTOR 10.1568

LAWRENCE
TAX DISTRICT 04-ELIZABETH-ROCK HILL S.D.

GENERAL TAX LIST AND DUPLICATE OF REAL AND PUBLIC UTILITY PROPERTY
COUNTY REAL ESTATE TAXES AND SPECIAL ASSESSMENTS

12/27/93

TAX YEAR 1993
INTEREST RATE
PAGE NO 299

OWNER'S NAME MAILING ADDRESS	DESCRIPTION			TAXES CHARGED	DECEMBER TAXES	PENALTY	JUNE TAXES	PENALTY	TOTAL DELINQUENT	C.D. DATE	MEMO
	LAND	IMPROVEMENTS	TOTAL VALUE								
VOL 369 PG 544	HOMESITE VALUE LISTED BELOW										
PARCEL-ID 04-014-0200.000	1,580	5,060	6,640								
BESCO, JAMES M ET AL	18-02-09 SW PT NE										
RT. 1 BOX 159	0001.00A	RES USE CODE	510								
PEDRO, OHIO											
VOL 433 PG 579	1,580	4,450	6,030								
PARCEL-ID 04-014-0300.000	HOMESITE VALUE LISTED BELOW										
	1,580	4,450	6,030								
UNITED STATES OF AMERICA	18-02-09 PT SE										
WASHINGTON, D C	0132.61A	USE CODE	600								
PARCEL-ID 04-014-0400.000											
	13,920	00	13,920								
SHARON SILICA INC.	18-02-09 PT SE										
C/O CAMBRIA PRODUCTS CO.	0025.43A	AGR USE CODE	121								
225 S. FRONT ST.	AUV										
OAK HILL, OH. 45656-0000	640	00	640								
VOL 417 PG 120											
PARCEL-ID 04-014-0500.000											
GILES, HAROLD & JOANN	18-02-09 PT SE										
C/O LARRY DEAN REED	0001.00A	RES USE CODE	510								
RT. 1, BOX 157											
PEDRO, OHIO 45659	1,580	3,350	4,930								
VOL 479 PG 206	HOMESITE VALUE LISTED BELOW										
PARCEL-ID 04-014-0600.000	1,580	3,230	4,810								
AKERS, VERNA PEARL	18-02-09 PT SE										
RT. 1 BOX 154-A	0001.00A	RES USE CODE	510								
PEDRO, OHIO 45659											
PARCEL-ID 04-014-0700.000	1,580	4,580	6,160								
	HOMESITE VALUE LISTED BELOW										
	1,580	4,380	5,960								
ABEL, CARTER N. JR. & MERCEDES	18-02-09 PT W PT SW										
631 S 5TH ST	0085.50A	AGR USE CODE	120								
IRONTON, OHIO 45638											
PARCEL-ID 04-014-0800.000	00	00	00								
03-05-93 TRNSF TO 04-014-0800.000	UNITED STATESE OF AMERICA										
UNITED STATESE OF AMERICA	18-02-09 PT W PT SW										
811 CONSTITUTION AVE.	0085.50A	AGR USE CODE	120								
BEDFORD INDIANA 47421											
VOL 575 PG 425	10,950	00	10,950								
PARCEL-ID 04-014-0800.000											
03-05-93 TRNSF FROM 04-014-0800.000	ABEL, CARTER N. JR. & MER										
DALTON, CURTIS ALAN	18-02-09 PT W PT SW										
106 OAKWOOD DR	0013.15A	AGR USE CODE	121								
COAL GROVE, OHOI 45638-0000	AUV										
VOL 527 PG 136	320	00	320								
PARCEL-ID 04-014-0900.000											
MULLINS, STANLEY A. & CATHY J. 022	18-02-09 PT W PT SW										
	0006.76A	RES USE CODE	510								

07608

TAX RATE 35.60
A/R RED FACTOR 09.0864
OTH RED FACTOR 10.1568

LAWRENCE
TAX DISTRICT 04-ELIZABETH-ROCK HILL S.D.

GENERAL TAX LIST AND DUPLICATE OF REAL AND PUBLIC UTILITY PROPERTY
COUNTY REAL ESTATE TAXES AND SPECIAL ASSESSMENTS

12/27/93

TAX YEAR 1993
INTEREST RATE
PAGE NO 300

OWNER'S NAME MAILING ADDRESS	DESCRIPTION			TAXES CHARGED	DECEMBER TAXES	PENALTY	JUNE TAXES	PENALTY	TOTAL DELINQUENT	C.D. DATE	MEMO
	LAND	IMPROVEMENTS	TOTAL VALUE								
C/O TRANSAMERICA											
REAL ESTATE TAX SERVICE	1,890	19,480	21,370								
1105 SCHROCK RD SUITE 437	HOMESITE VALUE LISTED BELOW										
COLUMBUS, OHIO 43229	1,330	18,680	20,010								
VOL 560 PG 455, 458											
PARCEL-ID 04-014-1000.000											
PRIMM, KATHRYN IRENE & GARY N	17-02-09 PT. W. PT SW										
P O BOX 24	0001.53A	RES USE CODE	599								
PEDRO, OHIO 45659											
VOL 379 PG 528	2,030	10,760	12,790								
PARCEL-ID 04-014-1001.000	HOMESITE VALUE LISTED BELOW										
	00	10,760	10,760								
PRIMM, GARY NOLAN	18-02-09 PT W PT SW										
PRIMM, KATHRYN IRENE	0001.46A	RES USE CODE	500								
P.O. BOX 24											
PEDRO, OHIO	230	00	230								
VOL 472 PG 180											
PARCEL-ID 04-014-1002.000											
KERNS, RANDY & CAROLYN DEANNE DEPRIEST	18-2-09 N & S PT E1/2 SW LESS 11.28AC BAL=42.37AC										
RT. 1		AGR USE CODE	120								
PEDRO, OHIO 45659											
VOL 516 PG 13	4,570	00	4,570								
PARCEL-ID 04-014-1100.000											
KERNS, RANDY & CAROLYN DEANNE DEPRIEST	18-2-09 N & S PT E1/2 SW, NW PT. 9.68ACS.										
RT. 1		AGR USE CODE	120								
PEDRO, OHIO 45659											
VOL 516 PG 13	2,090	22,730	24,820								
PARCEL-ID 04-014-1100.001											
FRENCH, WILFORD E.	18-2-9 N & S PT E1/2 SW PT LES S .20ACRES BAL= 1.40ACRES										
RT. 1 BOX 156		RES USE CODE	599								
PEDRO, OHIO 45659											
VOL 544 PG 74	220	2,350	2,570								
PARCEL-ID 04-014-1100.002											
GILES, HAROLD ARTHUR & JOANN	18-2-9 N & S PT E1/2 SE PT .20 ACRES										
ROUTE 1 BOX 157		RES USE CODE	500								
PEDRO, OHIO 45659											
VOL 547 PG 732	520	00	520								
PARCEL-ID 04-014-1100.003											
WHITE, HAROLD E.	18-02-09 1 PUCKETT'S SUB DIV										
RT 1	0001.20A	RES USE CODE	510								
PEDRO, OHIO 45659											
VOL 497 PG 359	900	5,730	6,630								
PARCEL-ID 04-014-1200.000	HOMESITE VALUE LISTED BELOW										
	880	5,730	6,610								
HUTCHINSON, ERMA ET AL	18-02-09 2 PUCKETT'S SUB DIV										
RT. 1, BOX 537	0001.00A	RES USE CODE	510								
KITTS HILL, OHIO 45645											
VOL 453 PG 316	880	4,070	4,950								
PARCEL-ID 04-014-1300.000	HOMESITE VALUE LISTED BELOW										
	880	3,980	4,860								

07609

TAX RATE 35.60
A/R RED FACTOR 09.0864
OTH RED FACTOR 10.1568

LAWRENCE
TAX DISTRICT 04-ELIZABETH-ROCK HILL S.D.

GENERAL TAX LIST AND DUPLICATE OF REAL AND PUBLIC UTILITY PROPERTY
COUNTY REAL ESTATE TAXES AND SPECIAL ASSESSMENTS

12/27/93

TAX YEAR 1993
INTEREST RATE
PAGE NO 301

OWNER'S NAME MAILING ADDRESS	DESCRIPTION			TAXES CHARGED	DECEMBER TAXES	PENALTY	JUNE TAXES	PENALTY	TOTAL DELINQUENT	C.D. DATE	MEMO
	LAND	IMPROVEMENTS	TOTAL VALUE								
DUTY, WILLIAM & WAYNE D. RT. 1 BOX 153 PEDRO, OHIO VOL 442 PG 826 PARCEL-ID 04-014-1400.000	18-02-09 3 PUCKETT'S SUB DIV 0001.05A RES USE CODE 510 880	5,220	6,100 HOMESITE VALUE LISTED BELOW 880 3,510 4,390								
JILES, STEVEN LEE & FLORENCE ATHERINE ROUTE 1 PEDRO, OHIO 45659 VOL 534 PG 377 PARCEL-ID 04-014-1500.000	K18-02-09 4 PUCKETT'S SUB DIV E 2/3 0000.67A RES USE CODE 510 800	3,330	4,130 HOMESITE VALUE LISTED BELOW 800 3,240 4,040								
COX, RICKEY & SHERRY A. P.O. BOX 174 PEDRO, OHIO 45659 VOL 536 PG 188 PARCEL-ID 04-014-1600.000 10-22-93 50.00	18-02-09 5 PUCKETT'S SUB DIV 0000.56A RES USE CODE 510 710	00	710								
BAILEY, ARTHUR ALLEN JR ETAL RT. 1 BOX 150 PEDRO, OHIO 45659 VOL 344 PG 364 PARCEL-ID 04-014-1700.000	18-02-09 4 PUCKETT'S SUB DIV W 1/3 0000.33A RES USE CODE 510 520	3,580	4,100 HOMESITE VALUE LISTED BELOW 520 3,580 4,100								
CREMEANS, LEROY LIFE EST. RT 1 BOX 148 PEDRO, OHIO 45659 VOL 498 PG 774 PARCEL-ID 04-014-1800.000	5 PUCKETTS SUB DIV RES USE CODE 510 610	3,460	4,070 HOMESITE VALUE LISTED BELOW 610 3,460 4,070								
CREMEANS, CHARLES DANIEL & VIRGINIA MAY RT. 1, BOX 148 PEDRO, OHIO 45659 VOL 498 PG 775 PARCEL-ID 04-015-0100.000	18-02-09 6 PUCKETTS SUB DIV N 1/2 0000.55A RES USE CODE 500 520	00	520								
FRENCH, WINFORD E. PEDRO, OHIO 45659 VOL 484 PG 110 PARCEL-ID 04-015-0200.000	18-02-09 NE SW S OF LOT 6 0001.00A RES USE CODE 510 1,580	10,630	12,210 HOMESITE VALUE LISTED BELOW 1,580 10,270 11,850								
MARKEL, ROBERT & MARJORIE R 1 PEDRO, OHIO 45659 VOL 226 PG 508 PARCEL-ID 04-015-0300.000	18-02-09 PT W PT W1/2 NE 0002.48A RES USE CODE 510 360	15,980	16,340 HOMESITE VALUE LISTED BELOW 110 15,980 16,090								
WAUGH, DALE & RITA RT. 1	18-02-09 PT W PT W1/2 NW 0001.00A RES USE CODE 510										

07610

TAX RATE 35.60
A/R RED FACTOR 09.0864
OTH RED FACTOR 10.1568

LAWRENCE
TAX DISTRICT 04-ELIZABETH-ROCK HILL S.D.

GENERAL TAX LIST AND DUPLICATE OF REAL AND PUBLIC UTILITY PROPERTY
COUNTY REAL ESTATE TAXES AND SPECIAL ASSESSMENTS

12/27/93

TAX YEAR 1993
INTEREST RATE
PAGE NO 302

OWNER'S NAME MAILING ADDRESS	DESCRIPTION			TAXES CHARGED	DECEMBER TAXES	PENALTY	JUNE TAXES	PENALTY	TOTAL DELINQUENT	C.D. DATE	MEMO
	LAND	IMPROVEMENTS	TOTAL VALUE								
PEDRO, OHIO 45659 VOL 397 PG 330 PARCEL-ID 04-015-0400.000	1,580	5,310	6,890 HOMESITE VALUE LISTED BELOW 1,580 4,940 6,520								
DALTON, LEON A. & LINDA C. P.O. BOX 43 PEDRO, OHIO 45659 VOL 318 PG 475 PARCEL-ID 04-015-0500.000	18-02-09 IN NE 0004.60A RES USE CODE 500 1,950	00	1,950								
RUTH, ROGER & SHERRY RT 1 PEDRO, OHIO 45659 VOL 480 PG 786 PARCEL-ID 04-015-0600.000	18-02-09 IN NE 0001.00A RES USE CODE 510 1,580	4,730	6,310								
FOX, MICHAEL C. & ELLA FAYE RT. 1 BOX 162-B PEDRO, OHIO 45659 VOL 517 PG 630 PARCEL-ID 04-015-0700.000	18-2-09 IN NE LESS 2.66A. BAL =0.45ACS. RES USE CODE 510 710	13,310	14,020 HOMESITE VALUE LISTED BELOW 710 1,540 2,250								
JENKINS, CHARLES E. & EDITH RT. 1 BOX 162-A PEDRO, OHIO VOL 432 PG 263 PARCEL-ID 04-015-0701.000	18-02-09 IN NE PT 0002.06A RES USE CODE 500 220	00	220								
FOX, MICHAEL C. & ELLA F. RT. 1 BOX 162 PEDRO, OHIO 45659 VOL 415 PG 358 PARCEL-ID 04-015-0702.000	18-02-09 PT NE 0000.60A RES USE CODE 500 370	00	370								
MCFANN, FLOYD & DOROTHY RT. 1 PEDRO, OHIO VOL 457 PG 622 PARCEL-ID 04-015-0800.000	18-02-09 E PT W1/2 NE & SE NE 0000.11A RES USE CODE 510 180	7,600	7,780 HOMESITE VALUE LISTED BELOW 180 7,280 7,460								
LAWSON, MARIE PEDRO, OHIO 45659 VOL 285 PG 620 PARCEL-ID 04-015-0900.000	18-02-09 N SIDE E PT W1/2 NE S ENE LESS 6.25A 0001.00A RES USE CODE 510 1,580	10,360	11,940 HOMESITE VALUE LISTED BELOW 1,580 8,790 10,370								
BESCO, EDWARD R. 1 BOX 169-A PEDRO, OHIO PARCEL-ID 04-015-1000.000	18-02-09 E PT W1/2 NE & SE NE 0007.05A RES USE CODE 599 1,390	1,830	3,220								
CUSSON, LARRY DALE RT 1 PEDRO, OHIO 45659 VOL 390 PG 431	18-02-09 PT N SIDE E PT W 1/2 NE SE NE LESS .48AC BAL= 1.33 AC RES USE CODE 510										

07611

TAX RATE 35.60
A/R RED FACTOR 09.0864
OTH RED FACTOR 10.1568

LAWRENCE
TAX DISTRICT 04-ELIZABETH-ROCK HILL S.D.

GENERAL TAX LIST AND DUPLICATE OF REAL AND PUBLIC UTILITY PROPERTY
COUNTY REAL ESTATE TAXES AND SPECIAL ASSESSMENTS

12/27/93

TAX YEAR 1993
INTEREST RATE
PAGE NO 303

OWNER'S NAME MAILING ADDRESS	DESCRIPTION			TAXES CHARGED	DECEMBER TAXES	PENALTY	JUNE TAXES	PENALTY	TOTAL DELINQUENT	C.D. DATE	MEMO
	LAND	IMPROVEMENTS	TOTAL VALUE								
PARCEL-ID 04-015-1100.000	950	30,360	31,310								
CARMON, GLEN ALDIN & CARMON, MARTHA VERNON RT. 1 BOX 168 PEDRO, OHIO 45659 VOL 524 PG 389	M18-2-09 PT N SIDE E PT W1/2 NE SE NE, E. PT. 0.48ACS. RES USE CODE 510										
PARCEL-ID 04-015-1100.001	1,160	5,010	6,170								
DEPRIEST, PEARL 2411 SO 11TH ST IRONTON, OHIO 45638 VOL 456 PG 578-582	18-02-09 PT N SIDE E PT W1/2 N ESE NE PT NW COR SE NE 0000.54A RES USE CODE 500										
PARCEL-ID 04-015-1200.000	140	00	140								
CARMON, MARTHA VERNON & ALDIN RT. 1 BOX 168 PEDRO, OHIO 45659 VOL 342 PG 683	18-02-09 PT N SIDE E PT W1/2 N ESE NE PT NW COR SE NE SE COR N 0000.40A RES USE CODE 510										
PARCEL-ID 04-015-1300.000	580	14,000	14,580								
	HOMESITE VALUE LISTED BELOW										
	580	13,650	14,230								
DEPRIEST, WANDA C. LIFE EST MI LEN KEITH DEPRIEST REM. ROUTE 1 BOX 169 PEDRO, OHIO 45659 VOL 561 PG 545	18-02-09 NW PT SE NE 0001.00A RES USE CODE 510										
PARCEL-ID 04-015-1400.000	880	8,380	9,260								
	HOMESITE VALUE LISTED BELOW										
	880	6,230	7,110								
BESCO, BETTY VERNON R. 1 BOX 169-A PEDRO, OHIO VOL 322 PG 683	18-02-09 E1/2 PT N SIDE E PT W1/2 NE & SE NE 0001.25A RES USE CODE 510										
PARCEL-ID 04-015-1500.000	930	3,390	4,320								
	HOMESITE VALUE LISTED BELOW										
	880	3,050	3,930								
BESCO, BETTY RT 1 BOX 169-A PEDRO, OHIO 45659 VOL 508 PG 654	18-02-09 E1/2 PT N SIDE E PT W1/2 NE & SE NE 0001.25A RES USE CODE 545										
PARCEL-ID 04-015-1600.000	930	90	1,020								
MARQUETTE CEMENT MANFACTURING CO. C/O KOSMO CEMENT P.O. BOX 830 CEREDO W. VA. 02507	18-02-09 NW 0160.00A RES USE CODE 500										
PARCEL-ID 04-015-1700.000	16,800	00	16,800								
KOSMOS CEMENT COMPANY, A KENTU CKY GENERAL PARTNERSHIP C/O REAL ESTATE TAX SERVICES 9171 CAPITAL OF TX HWY N BOWIE BLDG STE. 110 AUSTIN TX. 78759 VOL 531 PG 427	18-02-09 W PT W1/2 NE 0027.90A IND USE CODE 300										
PARCEL-ID 04-015-1800.000	2,930	00	2,930								

11/194 15321 Dixie Highway Kosmos Cement Company—

07612

TAX RATE 35.60
A/R RED FACTOR 09.0864
OTH RED FACTOR 10.1568

LAWRENCE
TAX DISTRICT 04-ELIZABETH-ROCK HILL S.D.

GENERAL TAX LIST AND DUPLICATE OF REAL AND PUBLIC UTILITY PROPERTY
COUNTY REAL ESTATE TAXES AND SPECIAL ASSESSMENTS

12/27/93

TAX YEAR 1993
INTEREST RATE
PAGE NO 304

OWNER'S NAME MAILING ADDRESS	DESCRIPTION			TAXES CHARGED	DECEMBER TAXES	PENALTY	JUNE TAXES	PENALTY	TOTAL DELINQUENT	C.D. DATE	MEMO
	LAND	IMPROVEMENTS	TOTAL VALUE								
LAWSON, MARIE R 1 PEDRO, OHIO 45659 VOL 302 PG 243	18-02-09 PT W PT W 1/2 NE LESS 0.06 AC 0011.50A AGR USE CODE 100										
PARCEL-ID 04-016-0100.000	3,230	4,800	8,030								
OWENS, BOBBY T. RT. 1 PEDRO, OHIO 45659 VOL 451 PG 574	18-02-09 PT W PT W 1/2 NE PT 0000.06A RES USE CODE 545										
PARCEL-ID 04-016-0101.000	280	430	710								
BOGGS, FORREST M & BETTY JEAN RT. 1, BOX 167 PEDRO, OHIO VOL 311 PG 56	18-02-09 PT W PT W1/2 NE E OF RD 0000.66A RES USE CODE 510										
PARCEL-ID 04-016-0200.000	1,150	13,690	14,840								
	HOMESITE VALUE LISTED BELOW										
	1,150	13,690	14,840								
LAWSON, KENNETH RT 1 PEDRO, OHIO 45659	18-02-09 PT SW COR W PT W1/2 N E 0000.43A RES USE CODE 510										
PARCEL-ID 04-016-0300.000	1,090	8,460	9,550								
	HOMESITE VALUE LISTED BELOW										
	1,090	8,400	9,490								
OWENS, BOBBY JOE & JUDY PEDRO, OHIO 45659 VOL 281 PG 438	18-02-09 PT W PT W1/2 NE PT 0000.97A RES USE CODE 510										
PARCEL-ID 04-016-0400.000	1,560	6,160	7,720								
	HOMESITE VALUE LISTED BELOW										
	1,560	5,180	6,740								
KERNS, RANDY L. & CAROLYN DEAN NE DEPRIEST P.O. BOX 218 PEDRO, OHIO 45659 VOL 491 PG 880	18-02-09 6 PUCKETTS SUB DIV S1/2 0000.55A RES USE CODE 500										
PARCEL-ID 04-016-0500.000	520	00	520								
UNITED STATES OF AMERICA WASHINGTON, D C	18-02-09 PT NE NE 0031.22A USE CODE 600										
PARCEL-ID 04-016-0600.000	3,280	00	3,280								
SHARON SILICA CO. AN OHIO CORP C/O CAMBRIA PRODUCTS CO. 225 S. FRONT ST. OAK HILL, OHIO 45656-0000 VOL 417 PG 120	18-02-09 PT NE NE 0007.31A AGR USE CODE 121 AUV										
PARCEL-ID 04-016-0700.000	180	00	180								
DEPRIEST, PEARL 2411 SO 11TH ST IRONTON, OHIO 45638 VOL 450 PG 578-582	18-02-09 PT NE NE 0000.98A RES USE CODE 500										
PARCEL-ID 04-016-0800.000	860	00	860								

07613

TAX RATE 35.60
A/R RED FACTOR 09.0864
OTH RED FACTOR 10.1568

LAWRENCE
TAX DISTRICT 04-ELIZABETH-ROCK HILL S.D.

GENERAL TAX LIST AND DUPLICATE OF REAL AND PUBLIC UTILITY PROPERTY
COUNTY REAL ESTATE TAXES AND SPECIAL ASSESSMENTS

12/27/93

TAX YEAR 1993
INTEREST RATE
PAGE NO 305

OWNER'S NAME MAILING ADDRESS	DESCRIPTION			TAXES CHARGED	DECEMBER TAXES	PENALTY	JUNE TAXES	PENALTY	TOTAL DELINQUENT	C.D. DATE	MEMO
	LAND	IMPROVEMENTS	TOTAL VALUE								
UNITED STATES OF AMERICA WASHINGTON, D C PARCEL-ID 04-016-1000.000	18-02-10 ENTIRE SEC. LESS 39.0 4A 0590.72A USE CODE 600										
	62,030	00	62,030								
SHARON SILICA CO. AN OHIO CORP C/O CAMBRIA PRODUCTS CO. 225 S. FRONT ST. OAK HILL, OHIO 45656-0000 PARCEL-ID 04-016-1100.000	18-02-10 PT 0037.81A AGR USE CODE 121 AUV										
	930	00	930								
MORGAN, THEODORE R 445 TOWNSHIP RD.324 PEDRO, OHIO 45659 PARCEL-ID 04-016-1200.000	18-02-10 PT 0001.23A RES USE CODE 510										
	900	1,810	2,710								
	HOMESITE VALUE LISTED BELOW										
	880	1,720	2,600								
ADKINS, EVERETT & ELIZABETH RT 2 BOX 45 PEDRO, OHIO PARCEL-ID 04-016-1400.000	18-02-11 NE1/2 NE NW 0020.00A AGR USE CODE 120										
	00	00	00								
11-19-93 TRNSF TO 04-016-1400.000 ADKINS, ELIZABETH											
ADKINS, ELIZABETH RT 2 BOX 45 PEDRO, OHIO 45645 VOL 582 PG 725 PARCEL-ID 04-016-1400.000	18-02-11 NE1/2 NE NW 0020.00A AGR USE CODE 120										
	3,120	9,720	12,840								
	HOMESITE VALUE LISTED BELOW										
	880	6,460	7,340								
11-19-93 TRNSF FROM 04-016-1400.000 ADKINS, EVERETT & ELIZABE											
UNITED STATES OF AMERICA WASHINGTON, D C PARCEL-ID 04-016-1500.000	18-02-11 E1/2 NW LESS 20A 0058.36A USE CODE 600										
	6,130	00	6,130								
BRUCE, GLENNA RT. 2 BOX 72A PEDRO, OHIO 45659 PARCEL-ID 04-016-1600.000	18-02-11 NW NE LESS 11A 0032.09A AGR USE CODE 121 AUV										
	790	00	790								
MALONE, RAY & KATHRYN RT 2 BOX 51 PEDRO, OHIO 45659 PARCEL-ID 04-016-1601.000	18-02-11 PT NW NE LESS 11A LESS 1.45AC 0000.96A AGR USE CODE 121										
	150	150	300								
SANDS, WM. E. & KAREN R. RT. 2 BOX 51-A PEDRO, OHIO 45659 PARCEL-ID 04-016-1602.000	18-02-11 PT NW NE LESS 11A 0001.45A RES USE CODE 510										
	920	15,550	16,470								
	HOMESITE VALUE LISTED BELOW										

07614

TAX RATE 35.60
A/R RED FACTOR 09.0864
OTH RED FACTOR 10.1568

LAWRENCE
TAX DISTRICT 04-ELIZABETH-ROCK HILL S.D.

GENERAL TAX LIST AND DUPLICATE OF REAL AND PUBLIC UTILITY PROPERTY
COUNTY REAL ESTATE TAXES AND SPECIAL ASSESSMENTS

12/27/93

TAX YEAR 1993
INTEREST RATE
PAGE NO 306

OWNER'S NAME MAILING ADDRESS	DESCRIPTION			TAXES CHARGED	DECEMBER TAXES	PENALTY	JUNE TAXES	PENALTY	TOTAL DELINQUENT	C.D. DATE	MEMO
	LAND	IMPROVEMENTS	TOTAL VALUE								
	880	14,690	15,570								
BRUCE, GLENNA RT. 2 BOX 72A PEDRO, OHIO 45659 PARCEL-ID 04-016-1700.000	18-02-11 NE COR NW NE 0005.50A AGR USE CODE 121 AUV										
	140	00	140								
UNITED STATES OF AMERICA WASHINGTON, D C PARCEL-ID 04-017-0100.000	18-02-11 W1/2 NW 0077.82A USE CODE 600										
	8,170	00	8,170								
BRUCE, GLENNA RT. 2 BOX 72A PEDRO, OHIO 45659 PARCEL-ID 04-017-0200.000	18-02-11 NE NE LESS 3/4A 0039.25A AGR USE CODE 121 AUV										
	2,220	4,240	6,460								
BRUCE, GLENNA RT. 2 BOX 72A PEDRO, OHIO 45659 PARCEL-ID 04-017-0300.000	18-02-11 S PT NE NE 0000.75A AGR USE CODE 121 AUV										
	20	00	20								
MALONE, RAY & KATHRYN ET-AL RT 2 BOX 51 PEDRO, OHIO 45659 VOL 570 PG 442 PARCEL-ID 04-017-0400.000	18-02-11 PT S1/2 NE 0006.38A AGR USE CODE 121 AUV										
	160	00	160								
MALONE, RAY & KATHRYN RT 2 BOX 51 PEDRO, OHIO 45659 PARCEL-ID 04-017-0500.000	18-02-11 PT S1/2 NE NW PT 0000.22A AGR USE CODE 121										
	410	6,630	7,040								
	HOMESITE VALUE LISTED BELOW										
	410	6,390	6,800								
MALONE, RAY & KATHRYN ET-AL RT 2 BOX 51 PEDRO, OHIO 45659 VOL 570 PG 442 PARCEL-ID 04-017-0600.000	18-02-11 PT S1/2 NE LESS 6.60A 0047.82A AGR USE CODE 121 AUV										
	2,090	7,510	9,600								
	HOMESITE VALUE LISTED BELOW										
	880	4,650	5,530								
MALONE, RANDALL SCOTT RT. 2, BOX 49 PEDRO, OHIO 45659 VOL 547 PG 470 PARCEL-ID 04-017-0700.000	18-02-11 NPT S1/2 NE W OF RD 0000.68A RES USE CODE 510										
	810	5,520	6,330								
	HOMESITE VALUE LISTED BELOW										
	810	5,270	6,080								
CAMPBELL, M. EDMUND C/O EDMUND CAMPBELL RT. 2 P O BOX 48 PEDRO, OHIO PARCEL-ID 04-017-0800.000	18-02-11 N PT S1/2 NE W OF RD 0005.06A RES USE CODE 500										
	430	00	430								
11-24-93 6.88											
CAMPBELL, M. EDMUND	18-2-11 PT S1/2 NE LESS .69ACS										

18 Twp Rd 160
Pedro, O.
Charles K. Campbell →

.38 AC 0800.001
Inez Malone —

07615

TAX RATE 35.60
A/R RED FACTOR 09.0864
OTH RED FACTOR 10.1568

LAWRENCE
TAX DISTRICT 04-ELIZABETH-ROCK HILL S.D.

GENERAL TAX LIST AND DUPLICATE OF REAL AND PUBLIC UTILITY PROPERTY
COUNTY REAL ESTATE TAXES AND SPECIAL ASSESSMENTS

12/27/93

TAX YEAR 1993
INTEREST RATE
PAGE NO 307

OWNER'S NAME MAILING ADDRESS	DESCRIPTION			TAXES CHARGED	DECEMBER TAXES	PENALTY	JUNE TAXES	PENALTY	TOTAL DELINQUENT	C.D. DATE	MEMO
	LAND	IMPROVEMENTS	TOTAL VALUE								
C/O EDMUND CAMPBELL RT. 2 P O BOX 48 PEDRO, OHIO 45659 PARCEL-ID 04-017-0900.000	BAL=6.15ACS RES USE CODE 510 00	00	00								
08-02-93 SPLIT TO 04-017-0900.000 CAMPBELL, M. EDMUND 08-02-93 SPLIT TO 04-017-0900.002 CAMPBELL, MAURICE R.											
CAMPBELL, M. EDMUND C/O EDMUND CAMPBELL RT. 2 P O BOX 48 PEDRO, OHIO PARCEL-ID 04-017-0900.000	18-02-11 PT S1/2 NE 0006.84A RES USE CODE 510 00	00	00								
04-02-93 SPLIT TO 04-017-0900.000 CAMPBELL, M. EDMUND 04-02-93 SPLIT TO 04-017-0900.001 CAMPBELL, DONALD A.											
CAMPBELL, M. EDMUND C/O EDMUND CAMPBELL RT. 2 P O BOX 48 PEDRO, OHIO 45659 PARCEL-ID 04-017-0900.000	18-02-11 PT S 1/2 NE LESS 0.69 & 0.91 BAL = 5.24 ACRES RES USE CODE 510 1,320	3,360	4,680	2-1-94 1.26 0900.003 Donald A + Beth A. Campbell — 218 Twp Rd 160 Pedro, Ohio Charles K. Campbell — 3.98/Ac Bal .03 0900.004 Inez Malone —							
	HOMESITE VALUE LISTED BELOW 880	1,960	2,840								
11-24-93 65.99											
CAMPBELL, DONALD A. RT. 2 BOX 47A PEDRO, OHIO 45659 VOL 577 PG 240 PARCEL-ID 04-017-0900.001	18-2-11 PT S1/2 NE PT .69ACS RES USE CODE 545 810	1,830	2,640								
CAMPBELL, MAURICE R. RT 2 BOX 48 PEDRO, OHIO 45659 VOL 580 PG 152 PARCEL-ID 04-017-0900.002	18-02-11 PT S 1/2 NE PT 0.91 ACRES RES USE CODE 500 640	00	640								
WORLEY, DIANNA JEAN RT. 2, BOX 46 PEDRO, OHIO 45659 PARCEL-ID 04-017-1000.000	18-02-11 PT S1/2 NE LESS .50 A C 0001.50A RES USE CODE 510 1,030	2,860	3,890								
	HOMESITE VALUE LISTED BELOW 880	2,780	3,660								
WORLEY, JAMES & DIANA RT. 2, BOX 46 PEDRO, OHIO 45659 PARCEL-ID 04-017-1001.000	18-02-11 PT S 1/2 NE PT. 0000.50A RES USE CODE 510 660	17,700	18,360								

TAX RATE 35.60
A/R RED FACTOR 09.0864
OTH RED FACTOR 10.1568

LAWRENCE
TAX DISTRICT 04-ELIZABETH-ROCK HILL S.D.

GENERAL TAX LIST AND DUPLICATE OF REAL AND PUBLIC UTILITY PROPERTY
COUNTY REAL ESTATE TAXES AND SPECIAL ASSESSMENTS

12/27/93

TAX YEAR 1993
INTEREST RATE
PAGE NO 308

OWNER'S NAME MAILING ADDRESS	DESCRIPTION			TAXES CHARGED	DECEMBER TAXES	PENALTY	JUNE TAXES	PENALTY	TOTAL DELINQUENT	C.D. DATE	MEMO
	LAND	IMPROVEMENTS	TOTAL VALUE								
WORLEY, JAMES & DIANNA RT 2 BOX 46 PEDRO, OHIO 45659 VOL 550 PG 818 PARCEL-ID 04-017-1100.000	18-02-11 PT S1/2 NE 0005.00A RES USE CODE 545 1,300	150	1,450								
BRUCE, GLENNA RT. 2 BOX 72A PEDRO, OHIO 45659 PARCEL-ID 04-017-1200.000	18-02-11 PT S1/2 NE 0006.00A AGR USE CODE 121 AUV 150	00	150								
EVANGELICAL UNITED BRETHREN CH PARCEL-ID 04-017-1201.000	18-02-11 NW SE 0000.12A USE CODE 685 1,370	5,300	6,670								
TR OF CANNONS CR CHRIST TEMPLE PARCEL-ID 04-017-1300.000	18-02-11 PT W PT S1/2 SE 0000.12A USE CODE 685 1,310	4,130	5,440								
UNITED STATES OF AMERICA WASHINGTON, D.C. PARCEL-ID 04-017-1310.000	18-02-12 E SIDE OF SEC 0145.93A USE CODE 600 15,320	00	15,320								
UNITED STATES OF AMERICA WASHINGTON, D.C. PARCEL-ID 04-017-1315.000	13-02-12 W 1/2 SEC 0055.75A USE CODE 600 5,860	00	5,860								
DALTON, EUGENE A. JR. RT 2 BOX 57 PEDRO, OHIO 45659 VOL 548 PG 329 PARCEL-ID 04-017-1400.000	18-2-11 PT W PT S1/2 SE LESS 2 4.57AC BAL= 0.31AC RES USE CODE 500 450	00	450								
SMITH, DAVID L. & BEVERLY D. RT. 3 BOX 188-A IRONTON, OHIO 45638 VOL 549 PG 128 PARCEL-ID 04-017-1400.001	18-2-11 PT W PT S 1/2 SE PT LESS 9.76A BAL 15.75 AGR USE CODE 120 2,600	600	3,200								
RAMEY, ROBERT & SUSIE RT. 3 IRONTON, OHIO 45638 VOL 563 PG 641 PARCEL-ID 04-017-1400.002	18-2-11 PT W PT S 1/2 SE PT 9.76 RES USE CODE 500 1,450	00	1,450								
FRANKLIN, WILLIAM P. & LINDA RT. 2 BOX 40 PEDRO, OHIO 45659	J18-02-11 E1/2 SE SE 0020.00A AGR USE CODE 120 2,100	00	2,100								

TAX RATE 35.60
A/R RED FACTOR 09.0864
OTH RED FACTOR 10.1568

LAWRENCE
TAX DISTRICT 04-ELIZABETH-ROCK HILL S.D.

GENERAL TAX LIST AND DUPLICATE OF REAL AND PUBLIC UTILITY PROPERTY
COUNTY REAL ESTATE TAXES AND SPECIAL ASSESSMENTS

12/27/93

TAX YEAR 1993
INTEREST RATE
PAGE NO 309

OWNER'S NAME MAILING ADDRESS	DESCRIPTION	LAND	IMPROVEMENTS	TOTAL VALUE	TAXES CHARGED	DECEMBER TAXES	PENALTY	JUNE TAXES	PENALTY	TOTAL DELINQUENT	C.D. DATE	MEMO
PARCEL-ID 04-017-1500.000												
FRANKLIN, WILLIAM P. & LINDA J . RT. 2 BOX 40 PEDRO, OHIO 45659 VOL 525 PG 282	18-02-11 W1/2 SE SE 0020.00A AGR USE CODE 120											
PARCEL-ID 04-017-1600.000		2,650	00	2,650								
MASSIE, JANICE E R 2 PEDRO, OHIO	18-02-11 E PT S1/2 SE 0013.11A AGR USE CODE 120											
PARCEL-ID 04-017-1700.000		1,170	00	1,170								
DILLON, JOHN & JUDY R. 2 BOX 58A PEDRO, OHIO 45659	18-02-11 E PT S1/2 SE 0000.89A RES USE CODE 510				Judy Dillon – Janice K. Wisenberger – Judy & Eric Dillon —							
PARCEL-ID 04-017-1800.000		1,020	3,680	4,700								
MALONE, ROGER D. & LISA Y. ROUTE 2 BOX 57-A PEDRO, OHIO 45659	18-02-11 E PT S1/2 SE PT 0001.00A RES USE CODE 510											
PARCEL-ID 04-018-0100.000		1,050	4,880	5,930								
	HOMESITE VALUE LISTED BELOW	1,050	4,750	5,800								
MASSIE, JANICE E. R 2 PEDRO, OHIO	18-02-11 NE SE 0038.51A AGR USE CODE 120											
PARCEL-ID 04-018-0200.000		4,990	3,430	8,420								
	HOMESITE VALUE LISTED BELOW	1,050	3,280	4,330								
DILLON, JOHN JR & JUDY RT. 2 BOX 58-A PEDRO, OHIO 45659	18-02-11 PT NE SE 0001.19A RES USE CODE 510				Aff 3-25-94 Vol 535 Pg 754							
PARCEL-ID 04-018-0300.000		1,070	8,210	9,280								
	HOMESITE VALUE LISTED BELOW	1,050	6,550	7,600	Judy Dillon — Janice K Wisenberger — Judy & Eric Dillon							
DILLON, JOHN & JUDY R. 2 BOX 58A PEDRO, OHIO 45659	18-02-11 PT NE SE 0000.30A RES USE CODE 500											
PARCEL-ID 04-018-0400.000		150	00	150	Judy Dillon – Jane —			– SAME —				
SELF, GREGORY & PATRICIA 19760 ST.RT.180 LOUISVILLE, OHIO 43135 VOL 540 PG 198	18-02-11 NW SE 1344 SQ FT ON CREEK 0000.03A RES USE CODE 500											
PARCEL-ID 04-018-0500.000		110	00	110								
JIM WALTER HOMES, INC. 1500 N DALE MALRY TAMPA, FLORIDA 33622	18-02-11 PT NW SE N OF PIKE 0000.76A RES USE CODE 510											
PARCEL-ID 04-018-0600.000		790	4,780	5,570								
NELSON, JACKIE LEE & CHERYL KA	18-02-11 PT NW SE N OF PIKE											

07618

TAX RATE 35.60
A/R RED FACTOR 09.0864
OTH RED FACTOR 10.1568

LAWRENCE
TAX DISTRICT 04-ELIZABETH-ROCK HILL S.D.

GENERAL TAX LIST AND DUPLICATE OF REAL AND PUBLIC UTILITY PROPERTY
COUNTY REAL ESTATE TAXES AND SPECIAL ASSESSMENTS

12/27/93

TAX YEAR 1993
INTEREST RATE
PAGE NO 310

OWNER'S NAME MAILING ADDRESS	DESCRIPTION	LAND	IMPROVEMENTS	TOTAL VALUE	TAXES CHARGED	DECEMBER TAXES	PENALTY	JUNE TAXES	PENALTY	TOTAL DELINQUENT	C.D. DATE	MEMO
RT. 2 BOX 121C PROCTORVILLE, OHIO 45669-0000	0011.05A RES USE CODE 500											
PARCEL-ID 04-018-0700.000		930	00	930								
BISHOP, LARRY D. & KIMBERLY J. ROUTE 2 BO X42 PEDRO, OHIO 45659 VOL 557 PG 662	18-02-11 PT. NW SE N OF PIKE 0000.07A RES USE CODE 500				WD 5/20/94 46 Twp Rd 160 Ironton, OH George + Cindy Long —							
PARCEL-ID 04-018-0701.000		110	00	110								
BISHOP, LARRY D. & KIMBERLY J. RT 2 BOX 42 PEDRO, OHIO 45659 VOL 557 PG 662	18-02-11 PT. NW SE N OF PIKE 0000.31A RES USE CODE 510				Steve —							
PARCEL-ID 04-018-0702.000		500	5,880	6,380								
DILLON, BRENDA K. & STEPHEN R. 022 C/O TRANSAMERICA REAL ESTATE TAX SERVICE 1105 SCHROCK RD SUITE 437 COLUMBUS, OHIO 43229	18-02-11 PT NW SE N OF PIKE 0000.34A RES USE CODE 510											
	HOMESITE VALUE LISTED BELOW	530	8,460	8,990								
PARCEL-ID 04-018-0800.000		530	8,070	8,600								
BISHOP, LARRY D. & KIMBERLY J. ROUTE 2 BOX 42 PEDRO, OHIO 45659 VOL 557 PG 662	18-02-11 PT NW SE N OF PIKE 0000.06A RES USE CODE 500				WD 5/23/94							
PARCEL-ID 04-018-0900.000		110	00	110	George + Cindy Long —							
GRIFFITH, LEWIS F 002 C/O LITTON MORT. SER. CENT. 5373 WEST ALABAMA SUITE, 600 HOUSTON, TX 77056 VOL 570 PG 82	18-02-11 PT NW SE N OF PIKE 0001.00A RES USE CODE 510											
PARCEL-ID 04-018-1000.000		1,050	2,540	3,590								
	HOMESITE VALUE LISTED BELOW	1,050	2,540	3,590								
SHOPE, THELMA RT. 2 BOX 43 1/2 PEDRO, OHIO 45659	18-02-11 PT NW SE N OF PIKE 0000.75A RES USE CODE 510											
PARCEL-ID 04-018-1100.000		660	7,860	8,520								
	HOMESITE VALUE LISTED BELOW	660	7,620	8,280								
BISHOP, LARRY D. & KIMBERLY J. ROUTE 2 BOX 42 PEDRO, OHIO 45659 VOL 557 PG 662	18-02-11 PT NW SE N OF PIKE 0000.08A RES USE CODE 500											
PARCEL-ID 04-018-1200.000		120	00	120	George + Cindy Long							
PERRY, BILLY LEE RT 2 BOX 122 IRONTON OHIO 45638	18-02-11 PT NW SE N OF PIKE 0010.05A RES USE CODE 510											
PARCEL-ID 04-018-1300.000		1,810	1,340	3,150								
	HOMESITE VALUE LISTED BELOW	1,050	1,340	2,390								
BAILEY, JERRY LEE & PATRICIA NN MURPHY	18-02-11 PT NW SE N OF PIKE A 0000.25A RES USE CODE 500											

07619

TAX RATE 35.60
A/R RED FACTOR 09.0864
OTH RED FACTOR 10.1568

LAWRENCE
TAX DISTRICT 04-ELIZABETH-ROCK HILL S.D.

GENERAL TAX LIST AND DUPLICATE OF REAL AND PUBLIC UTILITY PROPERTY
COUNTY REAL ESTATE TAXES AND SPECIAL ASSESSMENTS

12/27/93

TAX YEAR 1993
INTEREST RATE
PAGE NO 311

OWNER'S NAME MAILING ADDRESS	DESCRIPTION			TAXES CHARGED	DECEMBER TAXES	PENALTY	JUNE TAXES	PENALTY	TOTAL DELINQUENT	C.D. DATE	MEMO
	LAND	IMPROVEMENTS	TOTAL VALUE								
RT. 1 BOX 66C WATERLOO, OHIO 45688 VOL 561 PG 296 PARCEL-ID 04-018-1400.000		00	00	00							
04-19-93 TRNSF TO 04-018-1400.000 BOLES, DAVE											
BOLES, DAVE RT. 2 BOX 56 PEDRO, OHIO 45659 VOL 577 PG 513 PARCEL-ID 04-018-1400.000	18-02-11 PT NW SE N OF PIKE 0000.25A RES USE CODE 500 110	00	110								
04-19-93 TRNSF FROM 04-018-1400.000 BAILEY, JERRY LEE & PATRI											
BOLES, DAVE RT. 2 BOX 56 PEDRO, OHIO 45659 VOL 561 PG 296 PARCEL-ID 04-018-1500.000	18-02-11 8624 SQ FT NW SE N OF PIKE 0000.25A RES USE CODE 500 110	00	110								
04-19-93 TRNSF FROM 04-018-1500.000 BAILEY, JERRY LEE & PATRI											
BAILEY, JERRY LEE & PATRICIA ANN MURPHY RT. 1 BOX 66C WATERLOO, OHIO 45688 VOL 561 PG 296 PARCEL-ID 04-018-1500.000	A18-02-11 8624 SQ FT NW SE N OF PIKE 0000.25A RES USE CODE 500 00	00	00								
04-19-93 TRNSF TO 04-018-1500.000 BOLES, DAVE											
DALTON, EUGENE A. JR. RT 2 BOX 57 PEDRO, OHIO 45659 PARCEL-ID 04-018-1600.000	18-2-11 NW SE S OF PIKE LESS 10 & 4.24AC BAL= 0.76AC RES USE CODE 510 00	00	00								
10-13-93 SPLIT TO 04-018-1600.000 DALTON, EUGENE A. JR. 10-13-93 SPLIT TO 04-018-1600.002 RAMEY, ROBERT C. & REBECC											
DALTON, EUGENE A. JR. RT 2 BOX 57 PEDRO, OHIO 45659 PARCEL-ID 04-018-1600.000	18-2-11 NW SE S OF PIKE LESS 10 & 4.24 & 0.43 BAL = 0.33 ACRES RES USE CODE 510 620 HOMESITE VALUE LISTED BELOW 620	5,100 4,950	5,720 5,570								
10-13-93 SPLIT FROM 04-018-1600.000 DALTON, EUGENE A. JR.											
RAMEY, ROBERT & SUSIE RT. 3 IRONTON, OHIO 45638 VOL 563 PG 641 PARCEL-ID 04-018-1600.001	18-2-11 NW SE S OF PIKE PT 4.24AC AGR USE CODE 120 440	00	440								

07620

TAX RATE 35.60
A/R RED FACTOR 09.0864
OTH RED FACTOR 10.1568

LAWRENCE
TAX DISTRICT 04-ELIZABETH-ROCK HILL S.D.

GENERAL TAX LIST AND DUPLICATE OF REAL AND PUBLIC UTILITY PROPERTY
COUNTY REAL ESTATE TAXES AND SPECIAL ASSESSMENTS

12/27/93

TAX YEAR 1993
INTEREST RATE
PAGE NO 312

OWNER'S NAME MAILING ADDRESS	DESCRIPTION			TAXES CHARGED	DECEMBER TAXES	PENALTY	JUNE TAXES	PENALTY	TOTAL DELINQUENT	C.D. DATE	MEMO
	LAND	IMPROVEMENTS	TOTAL VALUE								
RAMEY, ROBERT C. & REBECCA SUE P.O. BOX 27 PEDRO, OHIO 45659 VOL 582 PG 78 PARCEL-ID 04-018-1600.002	18-2-11 PT NW SE S OF PIKE PT 0.43 ACRES RES USE CODE 500 50	00	50								
10-13-93 SPLIT FROM 04-018-1600.000 DALTON, EUGENE A. JR.											
BOLES, DAVE RT. 2 BOX 56 PEDRO, OHIO 45659 VOL 561 PG 296 PARCEL-ID 04-018-1700.000	18-02-11 PT NW SE S PIKE 0010.00A RES USE CODE 545 1,620	1,360	2,980								
04-19-93 TRNSF FROM 04-018-1700.000 BAILEY, JERRY LEE & PATRI											
BAILEY, JERRY LEE & PATRICIA ANN MURPHY RT. 1 BOX 66 C WATERLOO, OHIO 45688 VOL 561 PG 296 PARCEL-ID 04-018-1700.000	A18-02-11 PT NW SE S PIKE 0010.00A RES USE CODE 545 00	00	00								
04-19-93 TRNSF TO 04-018-1700.000 BOLES, DAVE											
UNITED STATES OF AMERICA 811 CONSTITUTION AVE BEDFORD, IND 47421 VOL 547 PG 358 PARCEL-ID 04-018-1800.000	18-02-11 W1/2 SW E2/3 G1/3 0080.00A USE CODE 600 7,420	00	7,420								
ERWIN, DEBRA LEE RT. 2 BOX 43A PEDRO, OHIO 45659 PARCEL-ID 04-019-0100.000	18-02-11 PT NW COR NE SW 0000.08A RES USE CODE 500 150	00	150								
ERVIN, HEATHER RENEE RT 2 BOX 42 PEDRO, OHIO 45659 PARCEL-ID 04-019-0200.000	18-02-11 PT NW COR NE SW 0001.67A RES USE CODE 510 1,300 HOMESITE VALUE LISTED BELOW 1,230	15,260 15,210	16,560 16,440								
MART, EDWARD RT. 2 BOX 44 PEDRO, OHIO 45659 PARCEL-ID 04-019-0300.000	18-02-11 PT NW COR NE SW 0001.25A RES USE CODE 510 720 HOMESITE VALUE LISTED BELOW 700	1,700 1,700	2,420 2,400								
BRUCE, GLENNA RT. 2 BOX 72A PEDRO, OHIO 45659 PARCEL-ID 04-019-0400.000	18-02-11 PT E1/2 SW LESS 43.25 A 0036.50A AGR USE CODE 101 AUV 2,000	1,660	3,660								
SELF, GREGORY & PATRICIA	18-02-11 PT NE COR SE SW										

07621

TAX RATE 35.60
A/R RED FACTOR 09.0864
OTH RED FACTOR 10.1568

LAWRENCE
TAX DISTRICT 04-ELIZABETH-ROCK HILL S.D.

GENERAL TAX LIST AND DUPLICATE OF REAL AND PUBLIC UTILITY PROPERTY
COUNTY REAL ESTATE TAXES AND SPECIAL ASSESSMENTS

12/27/93

TAX YEAR 1993
INTEREST RATE
PAGE NO 313

OWNER'S NAME MAILING ADDRESS	DESCRIPTION	LAND	IMPROVEMENTS	TOTAL VALUE	TAXES CHARGED	DECEMBER TAXES	PENALTY	JUNE TAXES	PENALTY	TOTAL DELINQUENT	C.D. DATE	MEMO
19760 ST.RT.180 LOUISVILLE, OHIO 43135 VOL 540 PG 198 PARCEL-ID 04-019-0500.000	0000.11A RES USE CODE 545	300	00	300								
BRUCE, GLENNA RT. 2 BOX 72A PEDRO, OHIO 45659 PARCEL-ID 04-019-0600.000	18-02-11 PT E1/2 SW 0039.50A AGR USE CODE 101 AUV	2,090	1,320	3,410								
	HOMESITE VALUE LISTED BELOW	1,050	1,070	2,120								
JUSTICE, MARY CLARA LIFE EST. HEATHER RENEE IRVIN, REMAINDER RT 2 BOX 42 PEDRO, OHIO 45659 VOL 559 PG 510 PARCEL-ID 04-019-0700.000	18-02-11 PT NE SE 0000.24A RES USE CODE 510	430	8,520	8,950								
	HOMESITE VALUE LISTED BELOW	430	8,520	8,950								
CHAPMAN, DEBORAH LEE RT. 2 BOX 43A PEDRO, OHIO 45659 PARCEL-ID 04-019-0701.000	18-02-11 PT NE SE 0000.16A RES USE CODE 510	330	19,090	19,420								
SELF, GREGORY & PATRICIA 19760 ST.RT. 180 LOUISVILLE, OHIO 43135 VOL 540 PG 198 PARCEL-ID 04-019-0800.000	18-02-11 PT NE COR SE SW 0000.08A RES USE CODE 500	240	00	240								
BISHOP, LARRY D. & KIMBERLY J. ROUTE 2 BOX 42 PEDRO, OHIO 45659 VOL 557 PG 662 PARCEL-ID 04-019-0900.000	18-02-11 PT NE COR SE SW 0000.06A RES USE CODE 500	150	00	150	WP 3/31/94 George & Cindy Long							
BRUCE, GLENNA RT. 2 BOX 72A PEDRO, OHIO 45659 PARCEL-ID 04-019-1000.000	18-02-11 PT NE SW 0000.75A AGR USE CODE 100 AUV	20	00	20								
RAMEY, JOE SR. & LOUELLA 062 P.O. BOX 1 PEDRO, OHIO 45659 PARCEL-ID 04-019-1200.000	18-02-12 1 AUD PLAT 1900 LESS 10A SE PT 0010.10A AGR USE CODE 101	1,810	20,320	22,130	WP Simplex transfer Rec'd 3/4/94 Robert C. + Susie Ramey							
	HOMESITE VALUE LISTED BELOW	1,050	5,660	6,710								
MART, JOHN RT. 2, BOX 60 PEDRO, OHIO PARCEL-ID 04-019-1300.000	18-02-12 1 AUD PLAT 1900 LESS 10A SE PT NW PT 0010.26A RES USE CODE 500	860	00	860								
JOHNSON, CARL R & WILLA JEAN PEDRO, OHIO PARCEL-ID 04-019-1400.000	18-02-12 1 AUD PLAT 1900 LESS 10 A SE PT NW PT 0103.89A AGR USE CODE 101 AUV											

07622

TAX RATE 35.60
A/R RED FACTOR 09.0864
OTH RED FACTOR 10.1568

LAWRENCE
TAX DISTRICT 04-ELIZABETH-ROCK HILL S.D.

GENERAL TAX LIST AND DUPLICATE OF REAL AND PUBLIC UTILITY PROPERTY
COUNTY REAL ESTATE TAXES AND SPECIAL ASSESSMENTS

12/27/93

TAX YEAR 1993
INTEREST RATE
PAGE NO 314

OWNER'S NAME MAILING ADDRESS	DESCRIPTION	LAND	IMPROVEMENTS	TOTAL VALUE	TAXES CHARGED	DECEMBER TAXES	PENALTY	JUNE TAXES	PENALTY	TOTAL DELINQUENT	C.D. DATE	MEMO
		3,640	10,490	14,130								
	HOMESITE VALUE LISTED BELOW	1,050	8,770	9,820								
MART, LILLIAN MAE LIFE EST REM JOHNNY J. MART 3593 CR-4 PEDRO, OHIO 45659 VOL 581 PG 434 PARCEL-ID 04-019-1500.000	18-02-12 1 AUD PLAT 1900 SW OF NW OF SW 0008.64A RES USE CODE 510	1,610	3,050	4,660								
	HOMESITE VALUE LISTED BELOW	1,050	1,550	2,600								
09-20-93 TRNSF FROM 04-019-1500.000 MART, LILLIAN												
MART, LILLIAN PEDRO, OHIO VOL 545 PG 476 PARCEL-ID 04-019-1500.000	18-02-12 1 AUD PLAT 1900 SW OF NW OF SW 0008.64A RES USE CODE 510	00	00	00								
09-20-93 TRNSF TO 04-019-1500.000 MART, LILLIAN MAE LIFE ES												
MART, LILLIAN RT. 2 BOX 60 PEDRO, OHIO 45659 45659 VOL 574 PG 243 PARCEL-ID 04-019-1501.000	18-02-12 1 AUD PLAT 1900 SW OF NW OF SW PT 0001.36A RES USE CODE 540	1,110	210	1,320								
01-11-93 TRNSF FROM 04-019-1501.000 LONG, GEORGE E. & AVANELL												
LONG, GEORGE E. & AVANELLE RT. 2 PEDRO, OHIO 45659 PARCEL-ID 04-019-1501.000	18-02-12 1 AUD PLAT 1900 SW OF NW OF SW PT 0001.36A RES USE CODE 540	00	00	00								
01-11-93 TRNSF TO 04-019-1501.000 MART, LILLIAN												
MCCONNELL, OSCAR C. LIFE EST. & HELEN MCCONNELL ETAL REM. RT. 2 BOX 65 PEDRO, OHIO 45659 PARCEL-ID 04-019-1600.000	18-02-12 2 AUD PLAT 1900 PT 0070.00A AGR USE CODE 111 AUV	2,740	4,200	6,940	Helen McConnell & Allen McConnell Aff.							
	HOMESITE VALUE LISTED BELOW	1,050	1,550	2,600								
NELSON, ANGEL RENA RT. 2 BOX 63 PEDRO, OHIO 45659 PARCEL-ID 04-019-1700.000	18-02-12 2 AUD PLAT 1900 PT 0004.00A RES USE CODE 510	00	00	00								
03-31-93 TRNSF TO 04-019-1700.000 NELSON, LOLA JEAN												
NELSON, LOLA JEAN 3967 CR-4 PEDRO, OHIO 45659 VOL 577 PG 142 PARCEL-ID 04-019-1700.000	18-02-12 2 AUD PLAT 1900 PT 0004.00A RES USE CODE 510	1,370	6,070	7,440								
	HOMESITE VALUE LISTED BELOW	1,050	5,970	7,020								
03-31-93 TRNSF FROM 04-019-1700.000 NELSON, ANGEL RENA												

07623

TAX RATE 35.60
A/R RED FACTOR 09.0864
OTH RED FACTOR 10.1568

LAWRENCE
TAX DISTRICT 04-ELIZABETH-ROCK HILL S.D.

GENERAL TAX LIST AND DUPLICATE OF REAL AND PUBLIC UTILITY PROPERTY
COUNTY REAL ESTATE TAXES AND SPECIAL ASSESSMENTS

12/27/93

TAX YEAR 1993
INTEREST RATE
PAGE NO 315

OWNER'S NAME MAILING ADDRESS	DESCRIPTION	LAND	IMPROVEMENTS	TOTAL VALUE	TAXES CHARGED	DECEMBER TAXES	PENALTY	JUNE TAXES	PENALTY	TOTAL DELINQUENT	C.D. DATE	MEMO
LYND, DAVID W. & JOYCE A. ROUTE 2 BOX 64 PEDRO, OHIO 45659 VOL 546 PG 267 PARCEL-ID 04-019-1800.000	18-02-12 3 AUD PLAT 1900 0025.00A AGR USE CODE 121 AUV HOMESITE VALUE LISTED BELOW	1,640 1,050	6,410 5,240	8,050 6,290								
LYND, DAVID W. & JOYCE A. ROUTE 2 BOX 64 PEDRO, OHIO 45659 VOL 546 PG 267 PARCEL-ID 04-020-0100.000	18-02-12 4 AUD PLAT 1900 0009.40A AGR USE CODE 121 AUV	230	00	230								
LYND, DAVID W. & JOYCE A. RT 2 BOX 64 PEDRO, OHIO 45659 SEE 1988 DUP FOR TRANS PARCEL-ID 04-020-0200.000	18-02-12 4 AUD PLAT 1900 0011.00A AGR USE CODE 121	1,160	00	1,160								
JOHNSON, CARL R. & WILLA JEAN R 2 PEDRO, OHIO PARCEL-ID 04-020-0300.000	18-02-12 4 S END FRONTING ETNA WATERLOO PIKE 0000.08A AGR USE CODE 101	10	830	840								
GRIMM, WILLIAM RT. 2 BOX 58C PEDRO, OHIO 45659 PARCEL-ID 04-020-0400.000	18-02-12 5 AUD PLAT 1900 E SIDE 0012.00A AGR USE CODE 121 AUV	290	00	290								
GRIMM, WILLIAM RT. 2 BOX 58C PEDRO, OHIO 45659 PARCEL-ID 04-020-0500.000	18-02-12 5 AUD PLAT 1900 E SIDE 0035.76A AGR USE CODE 121 AUV	2,310	15,480	17,790								
GRIMM, WILLIAM RT. 2 BOX 58C PEDRO, OHIO 45659 PARCEL-ID 04-020-0600.000	18-02-12 5 AUD PLAT 1900 E SIDE 0048.00A AGR USE CODE 121 AUV	1,180	00	1,180								
GRIMM, WILLIAM RT. 2 BOX 58 C PEDRO, OHIO 45659 VOL 328 PG 40 PARCEL-ID 04-020-0700.000	18-2-15 5 AUD PLAT 1900 E SIDE LESS 2A. BAL.10.00ACS. AGR USE CODE 121 AUV	250	00	250								
LANEY, DANNY J. & SUSAN N. RT. 2 PEDRO, OHIO 45659 PARCEL-ID 04-020-0700.001 12-03-93 24.44	18-2-12 PT 5 AUD PLAT 1900 E SIDE 2.00ACS. RES USE CODE 545	1,160	230	1,390								

07624

TAX RATE 35.60
A/R RED FACTOR 09.0864
OTH RED FACTOR 10.1568

LAWRENCE
TAX DISTRICT 04-ELIZABETH-ROCK HILL S.D.

GENERAL TAX LIST AND DUPLICATE OF REAL AND PUBLIC UTILITY PROPERTY
COUNTY REAL ESTATE TAXES AND SPECIAL ASSESSMENTS

12/27/93

TAX YEAR 1993
INTEREST RATE
PAGE NO 316

OWNER'S NAME MAILING ADDRESS	DESCRIPTION	LAND	IMPROVEMENTS	TOTAL VALUE	TAXES CHARGED	DECEMBER TAXES	PENALTY	JUNE TAXES	PENALTY	TOTAL DELINQUENT	C.D. DATE	MEMO
UNITED STATES OF AMERICA WASHINGTON, D.C. PARCEL-ID 04-020-0800.000	18-02-12 E SIDE NE NE 0018.50A USE CODE 600	1,550	00	1,550								
LYND, DAVID W. & JOYCE A. ROUTE 2 BOX 64 PEDRO, OHIO 45659 VOL 546 PG 267 PARCEL-ID 04-020-0900.000	18-02-12 PT NE NE & PT NW NE PT SW NE 0026.38A AGR USE CODE 121 AUV	650	00	650								
LYND, DAVID W. & JOYCE A. ROUTE 2 BOX 64 PEDRO, OHIO 45659 VOL 546 PG 267 PARCEL-ID 04-020-1000.000	18-02-12 PT SW NE & PT NW NE PT NW NE 0032.59A AGR USE CODE 121 AUV	800	70	870								
KLINE, DAVID A. RT. 2 IRONTON, OHIO 45638 PARCEL-ID 04-020-1100.000	18-02-12 E1/2 NE 0010.63A AGR USE CODE 121 AUV	260	00	260								
GRIMM, WILLIAM RT. 2 BOX 58C PEDRO, OHIO 45659 PARCEL-ID 04-020-1200.000	18-02-12 PT SE SW 0005.72A AGR USE CODE 121 AUV	140	00	140								
GRIMM, WILLIAM RT. 2 BOX 58C PEDRO, OHIO 45659 PARCEL-ID 04-020-1400.000	18-02-13 N END NE NW 0014.00A AGR USE CODE 121 AUV	340	00	340								
GRIMM, WILLIAM RT. 2 BOX 58C PEDRO, OHIO 45659 PARCEL-ID 04-020-1500.000	18-02-13 W MID PT W1/2 NW 0019.48A AGR USE CODE 121 AUV	430	00	430								
GRIMM, WILLIAM RT. 2 BOX 58C PEDRO, OHIO 45659 PARCEL-ID 04-020-1600.000	18-02-13 N1/2 NW NW LESS 6A 0014.00A AGR USE CODE 121 AUV	280	00	280								
MASSIE, GEORGE AND PAULINE RT. 2 BOX 39 PEDRO, OHIO 45659 PARCEL-ID 04-020-1700.000	18-02-13 PT N1/2 NW NW 0006.00A RES USE CODE 510 HOMESITE VALUE LISTED BELOW	1,400 880	1,980 1,980	3,380 2,860								
UNITED STATES OF AMERICA WASHINGTON, D C PARCEL-ID 04-020-1800.000	18-02-13 PT SE 0070.00A USE CODE 600	7,350	00	7,350								

07625

TAX RATE 35.60
A/R RED FACTOR 09.0864
OTH RED FACTOR 10.1568

LAWRENCE
TAX DISTRICT 04-ELIZABETH-ROCK HILL S.D.

GENERAL TAX LIST AND DUPLICATE OF REAL AND PUBLIC UTILITY PROPERTY
COUNTY REAL ESTATE TAXES AND SPECIAL ASSESSMENTS

12/27/93

TAX YEAR 1993
INTEREST RATE
PAGE NO 317

OWNER'S NAME MAILING ADDRESS	DESCRIPTION	LAND	IMPROVEMENTS	TOTAL VALUE	TAXES CHARGED	DECEMBER TAXES	PENALTY	JUNE TAXES	PENALTY	TOTAL DELINQUENT	C.D. DATE	MEMO
UNITED STATES OF AMERICA WASHINGTON, D C PARCEL-ID 04-021-0100.000	18-02-13 PT SE 0003.50A USE CODE 600	370	00	370								
UNITED STATES OF AMERICA PARCEL-ID 04-021-0105.000	18-02-13 S 1/2 NW 0060.37A USE CODE 600	6,340	00	6,340								
UNITED STATES OF AMERICA WASHINGTON, D C PARCEL-ID 04-021-0200.000	18-02-13 S1/2 NE SW & N1/2 SE SW LESS RT OF WAY 0039.84A USE CODE 600	4,180	00	4,180								
UNITED STATES OF AMERICA PARCEL-ID 04-021-0205.000	18-02-13 SW LESS 40A 0120.00A USE CODE 600	12,600	00	12,600								
UNITED STATES OF AMERICA PARCEL-ID 04-021-0210.000	18-02-13 NE & E PT NW 0206.15A USE CODE 600	21,650	00	21,650								
TOLEDO & OHIO RIVER RY CO TOLEDO, OHIO PARCEL-ID 04-021-0300.000	18-02-13 RT OF WAY THRU SECTIO N 0000.16A AGR USE CODE 100	110	00	110								
UNITED STATES OF AMERICA WASHINGTON, D C PARCEL-ID 04-021-0400.000	18-02-13 RT OF WAY THRU SECTIO N 0010.00A USE CODE 600	700	00	700								
UNITED STATES OF AMERICA WASHINGTON, D C PARCEL-ID 04-021-0500.000	18-02-13 RT OF WAY PT SW SE 0001.10A USE CODE 600	120	00	120								
UNITED STATES OF AMERICA WASHINGTON, D C PARCEL-ID 04-021-0600.000	18-02-13 PT SW SE 0036.74A USE CODE 600	3,860	00	3,860								
UNITED STATES OF AMERICA WASHINGTON, D C PARCEL-ID 04-021-0700.000	18-02-13 PT SE SE 0039.77A USE CODE 600											

07626

TAX RATE 35.60
A/R RED FACTOR 09.0864
OTH RED FACTOR 10.1568

LAWRENCE
TAX DISTRICT 04-ELIZABETH-ROCK HILL S.D.

GENERAL TAX LIST AND DUPLICATE OF REAL AND PUBLIC UTILITY PROPERTY
COUNTY REAL ESTATE TAXES AND SPECIAL ASSESSMENTS

12/27/93

TAX YEAR 1993
INTEREST RATE
PAGE NO 318

OWNER'S NAME MAILING ADDRESS	DESCRIPTION	LAND	IMPROVEMENTS	TOTAL VALUE	TAXES CHARGED	DECEMBER TAXES	PENALTY	JUNE TAXES	PENALTY	TOTAL DELINQUENT	C.D. DATE	MEMO
		4,180	00	4,180								
OHIO CENTER FOR YOUTH AND FAMILY DEVELOPMENT, INC. P.O. BOX 128 PEDRO, OHIO 45659 PARCEL-ID 04-021-0800.000	18-2-14 PT NW LESS 6.00 & 38.69AC BAL= 4.04AC AGR USE CODE 120	00	00	00								
08-30-93 TRNSF TO 04-021-0800.000 CORNWELL, FRANKLIN D. & P												
CORNWELL, FRANKLIN D. & PATSY A. RT 2 PEDRO, OHIO 45659 VOL 580 PG 760 PARCEL-ID 04-021-0800.000	18-2-14 PT NW LESS 6.00 & 38.69AC BAL= 4.04AC AGR USE CODE 120	00	00	00								
08-30-93 TRNSF FROM 04-021-0800.000 OHIO CENTER FOR YOUTH AND FAMILY DEVELOPMENT, INC. 11-09-93 TRNSF TO 04-021-0800.000 SMITH, KENNETH W. & GAIL												
SMITH, KENNETH W. & GAIL D. RT 3 BOX 249-C IRONTON, OHIO 45638 VOL 580 PG 760 PARCEL-ID 04-021-0800.000	18-2-14 PT NW LESS 6.00 & 38.69AC BAL= 4.04AC AGR USE CODE 120	1,270	00	1,270								
11-09-93 TRNSF FROM 04-021-0800.000 CORNWELL, FRANKLIN D. & P 10-08-93 38.75 11-12-93 3.88												
UNITED STATES OF AMERICA 811 CONSTITUTION AVE BEDFORD, IND 47421 VOL 547 PPG 358 PARCEL-ID 04-021-0800.001	18-2-14 PT NW PT 38.69AC USE CODE 600	4,060	00	4,060								
CORNWWLL, FRANKLIN D. & PATSY A. RT 2 PEDRO, OHIO 45659 VOL 580 PG 760 PARCEL-ID 04-021-0801.000	18-2-14 PT NW LESS 6.00 & 5.73 AC BAL=10.34 AGR USE CODE 120	00	00	00								
08-30-93 TRNSF FROM 04-021-0801.000 OHIO CENTER FOR YOUTH AND FAMILY DEVELOPMENT, INC. 11-09-93 TRNSF TO 04-021-0801.000 SMITH, KENNETH W. & GAIL												
SMITH, KENNETH W. & GAIL D. RT 3 BOX 249-C IRONTON, OHIO 45638 VOL 580 PG 760 PARCEL-ID 04-021-0801.000	18-2-14 PT NW LESS 6.00 & 5.73 AC BAL=10.34 AGR USE CODE 120	2,520	6,940	9,460								
11-09-93 TRNSF FROM 04-021-0801.000 CORNWWLL, FRANKLIN D. & P 10-08-93 288.60 11-12-93 15.45												
OHIO CENTER FOR YOUTH AND FAMILY DEVELOPMENT, INC.	18-2-14 PT NW LESS 6.00 & 5.73 AC BAL=10.34											

0800.003 22.9/AC RT.7 Box 320 S.P.O Bal 1.75 1.75/AC -0800 — 403 4th St apt 13 S.P.O —
Franklin D. & Patsy A Cornwell — Donald & Teri Sue Cornwell —

0801.002 3.76/AC Bal 6.58 AC 0801.003 4.93/AC Bal=1.66 Bal 1.66/AC -0801
Franklin D. & Patsy A. Cornwell — Roger A. Sr. Rebecca M. Workman — Donald & Teri Sue Cornwell —

07627

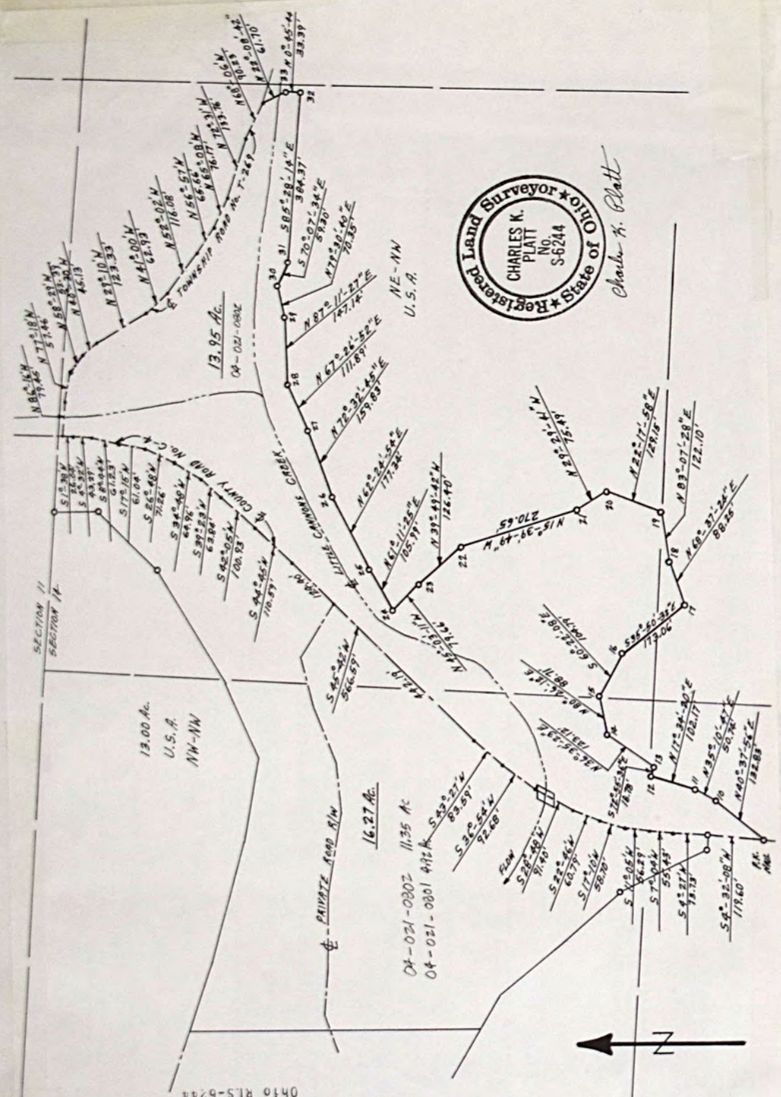

PLAT OF SURVEY FOR KENNETH W. and GAIL D. SMITH
SECTION 14, T2, R18
ELIZABETH TOWNSHIP, LAWRENCE COUNTY, OHIO
SCALE: 1"=200'
DATE: March 22, 1994
DRAWN BY: C.K. PLATT
Registered Land Surveyor
Ohio RLS-6244

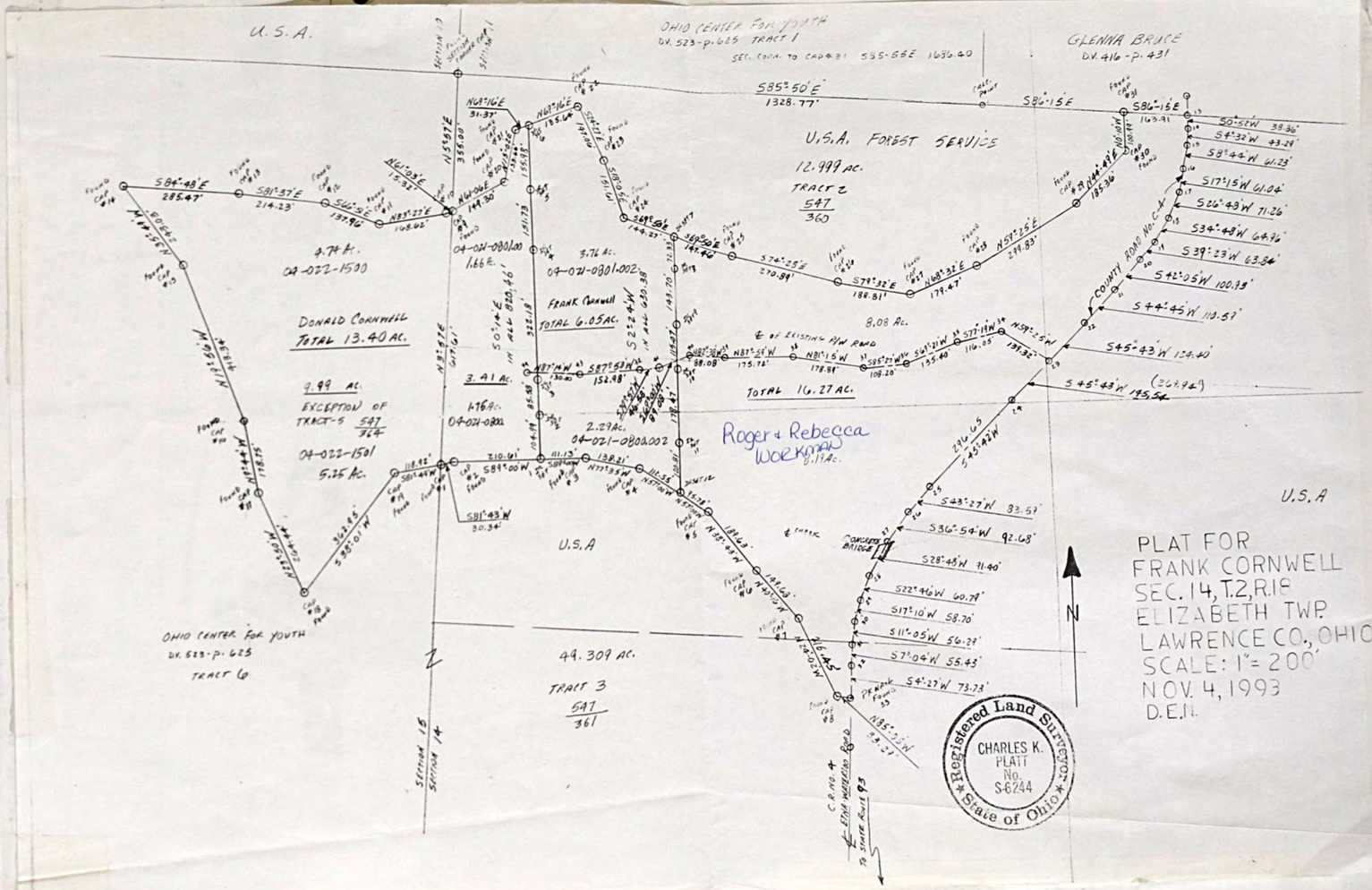

PLAT FOR
FRANK CORNWELL
SEC. 14, T.2, R.18
ELIZABETH TWP.
LAWRENCE CO., OHIO
SCALE: 1"= 200'
NOV. 4, 1993
D.E.N.

Registered Land Surveyor
CHARLES K. PLATT No. S-6244
State of Ohio

TAX RATE 35.60
A/R RED FACTOR 09.0864
OTH RED FACTOR 10.1568

LAWRENCE
TAX DISTRICT 04-ELIZABETH-ROCK HILL S.D.

GENERAL TAX LIST AND DUPLICATE OF REAL AND PUBLIC UTILITY PROPERTY
COUNTY REAL ESTATE TAXES AND SPECIAL ASSESSMENTS

TAX YEAR 1993
INTEREST RATE
12/27/93 PAGE NO 319

OWNER'S NAME MAILING ADDRESS	DESCRIPTION LAND	IMPROVEMENTS	TOTAL VALUE	TAXES CHARGED	DECEMBER TAXES	PENALTY	JUNE TAXES	PENALTY	TOTAL DELINQUENT	C.D. DATE	MEMO
P.O. BOX 128 PEDRO, OHIO 45659 PARCEL-ID 04-021-0801.000		AGR USE CODE 120 00	00								
08-30-93 TRNSF TO 04-021-0801.000 CORNWELL, FRANKLIN D. & P											
UNITED STATES OF AMERICA 811 CONSTITUTION AVE BEDFORD, AVENUE 47421 Y PARCEL-ID 04-021-0801.001	18-2-14 PT NW PT 5.73 900	USE CODE 600 00	900								
SMITH, KENNETH W. & GAIL D. RT 3 BOX 249-C IRONTON, OHIO 45638 VOL 580 PG 760 PARCEL-ID 04-021-0802.000	18-2-14 NW LESS 6,7.27,69.40 B AL=18.53ACS 25.30 1,950	AGR USE CODE 120 00	1,950	1500 Jonathan Street Flatwoods Ky 41139 Roger A. & Rebecca M. Workman	4-19-94 11.35/AC Bal 13.95 0802.003						4-18-94 AC. CORR C. K. PLATT Charles K. Platt 6244
11-09-93 TRNSF FROM 04-021-0802.000 CORNWELL, FRANKLIN D. & P 10-08-93 281.59 10-19-93 13.41 12-13-93 211.38											
OHIO CENTER FOR YOUTH AND FAMILY DEVELOPMENT, INC. P.O. BOX 128 PEDRO, OHIO 45659 PARCEL-ID 04-021-0802.000	18-2-14 NW LESS 6& 7.27 BAL 87.93 00	AGR USE CODE 120 00	00								
07-08-93 SPLIT TO 04-021-0802.000 OHIO CENTER FOR YOUTH AND FAMILY DEVELOPMENT, INC. 07-08-93 SPLIT TO 04-021-0802.002 UNITED STATES OF AMERICA											
OHIO CENTER FOR YOUTH AND FAMILY DEVELOPMENT, INC. P.O. BOX 128 PEDRO, OHIO 45659 VOL 523 PG 625 PARCEL-ID 04-021-0802.000	18-2-14 NW LESS 6,7.27,69.40 B AL=18.53ACS 00	AGR USE CODE 120 00	00								
07-08-93 SPLIT FROM 04-021-0802.000 OHIO CENTER FOR YOUTH AND FAMILY DEVELOPMENT, INC. 08-30-93 TRNSF TO 04-021-0802.000 CORNWELL, FRANKLIN D. & P											
CORNWELL, FRANKLIN D. & PATSY A. RT 2 PEDRO, OHIO 45659 VOL 580 PG 760 PARCEL-ID 04-021-0802.000	18-2-14 NW LESS 6,7.27,69.40 B AL=18.53ACS 00	AGR USE CODE 120 00	00								
08-30-93 TRNSF FROM 04-021-0802.000 OHIO CENTER FOR YOUTH AND FAMILY DEVELOPMENT, INC. 11-09-93 TRNSF TO 04-021-0802.000 SMITH, KENNETH W. & GAIL											
UNITED STATES OF AMERICA 811 CONSTITUTION AVE BEDFORD, IND 47421 VOL 547 PG 358 PARCEL-ID 04-021-0802.001	18-214 PT NW PT 7.27 ACS 760	USE CODE 600 00	760								

07628

TAX RATE 35.60
A/R RED FACTOR 09.0864
OTH RED FACTOR 10.1568

LAWRENCE
TAX DISTRICT 04-ELIZABETH-ROCK HILL S.D.

GENERAL TAX LIST AND DUPLICATE OF REAL AND PUBLIC UTILITY PROPERTY
COUNTY REAL ESTATE TAXES AND SPECIAL ASSESSMENTS

TAX YEAR 1993
INTEREST RATE
12/27/93 PAGE NO 320

OWNER'S NAME MAILING ADDRESS	DESCRIPTION LAND	IMPROVEMENTS	TOTAL VALUE	TAXES CHARGED	DECEMBER TAXES	PENALTY	JUNE TAXES	PENALTY	TOTAL DELINQUENT	C.D. DATE	MEMO
UNITED STATES OF AMERICA 811 CONSTITUTION AVE BEDFORD, IN 47421 VOL 579 PG 427 PARCEL-ID 04-021-0802.002	18-02-14 PT NW PT 69.40 ACRES 7,290	AGR USE CODE 120 00	7,290								
07-08-93 SPLIT FROM 04-021-0802.000 OHIO CENTER FOR YOUTH AND											
MCCLASKEY, RICHARD & DALTON, ILAH A. RT. 2 BOX 36 PEDRO, OH. 45659 45659 PARCEL-ID 04-021-0900.000	L18-02-14 NE COR NW 0006.00A 1,400	RES USE CODE 545 00	1,400								
MASSIE, EARL H. SR. C/O GEORGE MASSIE RT. 2 PEDRO, OHIO 45638 PARCEL-ID 04-021-1000.000	18-02-14 NW NE 0040.00A 4,320	AGR USE CODE 120 00	4,320								
MASSIE, PAMELA M. RT. 2 BOX 39A PEDRO, OHIO 45659 VOL 543 PG 323 PARCEL-ID 04-021-1100.000	18-02-14 NE NE 0040.00A AUV 1,830	AGR USE CODE 121 350	2,180								
UNITED STATES OF AMERICA WASHINGTON, D. C. PARCEL-ID 04-021-1200.000	18-02-14 SE NE 0040.00A 4,200	USE CODE 600 00	4,200								
COOPER, GARY L & JANET E. RT. 2 ETNA WATERLOO RD. PEDRO, OHIO 45659 PARCEL-ID 04-021-1300.000	18-02-14 PT SW NE 0020.00A 2,920 HOMESITE VALUE LISTED BELOW 880	AGR USE CODE 120 3,810 3,810	6,730 4,690								
UNITED STATES OF AMERICA WASHINGTON, D C PARCEL-ID 04-021-1400.000	18-02-14 N1/2 NW SE 0020.00A 2,100	USE CODE 600 00	2,100								
UNITED STATES OF AMERICA WASHINGTON, D C PARCEL-ID 04-021-1500.000	18-02-14 PTW1/2 SW NE 0020.00A 2,100	USE CODE 600 00	2,100								
UNITED STATES OF AMERICA 811 CONSTITUTION AVE BEDFORD, IND 47421 VOL 547 PG 358 PARCEL-ID 04-021-1600.000	18-02-14 NE SW S OF PIKE E2/3 G1/3 0010.26A 1,080	USE CODE 600 00	1,080								
DAY, CHARLES R. & BETTY P.O. BOX 263	18-02-14 E PT NW SW PT LESS 0.23A & 0.95A										

07629

TAX RATE 35.60
A/R RED FACTOR 09.0864
OTH RED FACTOR 10.1568

LAWRENCE
TAX DISTRICT 04-ELIZABETH-ROCK HILL S.D.

GENERAL TAX LIST AND DUPLICATE OF REAL AND PUBLIC UTILITY PROPERTY
COUNTY REAL ESTATE TAXES AND SPECIAL ASSESSMENTS

12/27/93

TAX YEAR 1993
INTEREST RATE
PAGE NO 321

OWNER'S NAME MAILING ADDRESS	DESCRIPTION			TAXES CHARGED	DECEMBER TAXES	PENALTY	JUNE TAXES	PENALTY	TOTAL DELINQUENT	C.D. DATE	MEMO
	LAND	IMPROVEMENTS	TOTAL VALUE								
ORLANDO, FL. 32802	0009.46A	RES USE CODE	510								
PARCEL-ID 04-021-1700.000	1,940	5,580	7,520								
DAY, CHARLES & BETTY	18-02-14 E PT NW PT SW PT										
P.O. BOX 263	0000.23A	RES USE CODE	500								
ORLANDO, FL. 32802											
PARCEL-ID 04-021-1701.000	240	310	550								
GOAD, DELBERT DONALD & KOSTER	18-02-14 E PT NW SW PT										
SARA FRANCES	0000.95A	RES USE CODE	510								
RT.2 BOX 34											
PERDO, OHIO 45659	1,000	9,950	10,950								
VOL 554 PG 41	HOMESITE VALUE LISTED BELOW										
PARCEL-ID 04-021-1702.000	1,000	7,440	8,440								
MOSLEY, ARTHUR F. & FRANCES	18-02-14 E PT NW SW PT										
RT. 2 BOX 31	0000.28A	RES USE CODE	510								
PEDRO, OHIO 45659											
VOL 542 PG 302	560	3,170	3,730								
PARCEL-ID 04-021-1800.000	HOMESITE VALUE LISTED BELOW										
	560	3,170	3,730								
BRIDGES, NONNIE	18-02-14 PT E PT NW SW										
RT. 2 BOX 31	0007.16A	RES USE CODE	510								
PEDRO, OHIO 45659											
PARCEL-ID 04-022-0100.000	1,700	11,420	13,120								
	HOMESITE VALUE LISTED BELOW										
	1,050	4,380	5,430								
MALONE, RICHARD PAUL & DONNA	F18-02-14 SE PT E PT NW SW										
R 2	0004.00A	RES USE CODE	510								
PEDRO, OHIO											
PARCEL-ID 04-022-0200.000	750	10,220	10,970								
	HOMESITE VALUE LISTED BELOW										
	530	10,220	10,750								
BARNETTE, JAMES KEVIN & JAMES ROBERT	18-02-14 S1/2 NW SW LESS 2A										
	0007.74A	RES USE CODE	500								
RT. 2 BOX 28											
PEDRO, OHIO 45659 45659	1,220	00	1,220								
VOL 546 PG 731											
PARCEL-ID 04-022-0300.000											
HARPER, LAWRENCE JR. & BETTY	18-02-14 S 1/2 NW SW PT										
R. 2	0000.26A	RES USE CODE	500								
PEDRO, OHIO 45659											
PARCEL-ID 04-022-0301.000	410	00	410								
BRIDGES, NONNIE	18-02-14 NE COR S1/2 NW SW										
RT. 2 BOX 31	0002.00A	RES USE CODE	500								
PEDRO, OHIO 45659											
PARCEL-ID 04-022-0400.000	210	00	210								
UNITED STATES OF AMERICA	18-02-14 NW SW LESS 7.50A E2/3 G1/3										
811 CONSTITUTION AVE	0032.50A	AGR USE CODE	120								
BEDFORD, IN 47421											
VOL 579 PG 427											

07630

TAX RATE 35.60
A/R RED FACTOR 09.0864
OTH RED FACTOR 10.1568

LAWRENCE
TAX DISTRICT 04-ELIZABETH-ROCK HILL S.D.

GENERAL TAX LIST AND DUPLICATE OF REAL AND PUBLIC UTILITY PROPERTY
COUNTY REAL ESTATE TAXES AND SPECIAL ASSESSMENTS

12/27/93

TAX YEAR 1993
INTEREST RATE
PAGE NO 322

OWNER'S NAME MAILING ADDRESS	DESCRIPTION			TAXES CHARGED	DECEMBER TAXES	PENALTY	JUNE TAXES	PENALTY	TOTAL DELINQUENT	C.D. DATE	MEMO
	LAND	IMPROVEMENTS	TOTAL VALUE								
PARCEL-ID 04-022-0500.000	4,100	00	4,100								
07-08-93 TRNSF FROM 04-022-0500.000 OHIO CENTER FOR YOUTH AND											
10-08-93 125.10 10-19-93 5.96											
OHIO CENTER FOR YOUTH AND FAMI	18-02-14 NW SW LESS 7.50A E2/3 G1/3										
LY DEVELOPMENT, INC.	0032.50A	AGR USE CODE	120								
P.O. BOX 128											
PEDRO, OHIO 45659											
PARCEL-ID 04-022-0500.000	00	00	00								
07-08-93 TRNSF TO 04-022-0500.000 UNITED STATES OF AMERICA											
DAY, CHARLES R. & BETTY	18-02-14 W PT NE SW										
P.O. BOX 263	0002.50A	RES USE CODE	500								
ORLANDO, FL. 32802											
PARCEL-ID 04-022-0600.000	260	00	260								
BRIDGES, NONNIE	18-02-14 PT W PT NE SW										
RT. 2 BOX 31	0005.00A	RES USE CODE	500								
PEDRO, OHIO 45659											
PARCEL-ID 04-022-0700.000	530	00	530								
DOOLIN, ELSIE M. GULLETT, LIFE EST. & GULLETT, WM. HENRY, REM.	18-2-14 S1/2 SW PT LESS NW PT 1.58 & 2.61 BAL= 0.81AC										
RT. 2 BOX 25		RES USE CODE	510								
PEDRO, OHIO 45659											
PARCEL-ID 04-022-0800.000	850	4,320	5,170								
	HOMESITE VALUE LISTED BELOW										
	850	4,320	5,170								
ISON, JAMES A. & BRENDA A.	18-2-14 PT S1/2 SW PT 2.61AC										
RT 2 BOX 24-A		RES USE CODE	500								
PEDRO, OHIO 45659											
VOL 553 PG 180	270	00	270								
PARCEL-ID 04-022-0800.001											
09-13-93 4.31											
ISON, JAMES A. & BRENDA A.	18-2-14 PT. S1/2 SW, NW PT. 1.58ACS.										
RT. 2 BOX 24A		RES USE CODE	510								
PEDRO, OHIO 45659											
PARCEL-ID 04-022-0802.000	1,110	11,730	12,840								
	HOMESITE VALUE LISTED BELOW										
	1,050	11,730	12,780								
09-13-93 199.52											
UNITED STATE OF AMERICA	18-02-14 PT S1/2 SW										
WASHINGTON, D C	0033.30A	USE CODE	600								
PARCEL-ID 04-022-0900.000	3,500	00	3,500								
UNITED STATES OF AMERICA	18-02-14 PT S1/2 SW OF RIDGE										
WASHINGTON, D C	0006.00A	USE CODE	600								
PARCEL-ID 04-022-1000.000	630	00	630								

07631

TAX RATE 35.60
A/R RED FACTOR 09.0864
OTH RED FACTOR 10.1568

LAWRENCE
TAX DISTRICT 04-ELIZABETH-ROCK HILL S.D.

GENERAL TAX LIST AND DUPLICATE OF REAL AND PUBLIC UTILITY PROPERTY
COUNTY REAL ESTATE TAXES AND SPECIAL ASSESSMENTS

12/27/93

TAX YEAR 1993
INTEREST RATE
PAGE NO 323

OWNER'S NAME MAILING ADDRESS	DESCRIPTION			TAXES CHARGED	DECEMBER TAXES	PENALTY	JUNE TAXES	PENALTY	TOTAL DELINQUENT	C.D. DATE	MEMO
	LAND	IMPROVEMENTS	TOTAL VALUE								
JOHNSON, MONT & MARY C/O KATHLEEN SCHOOLCRAFT 1595 CORA ST. SPRINGFIELD, OHIO 45503 PARCEL-ID 04-022-1100.000	18-02-14 PT W PT S1/2 SW 0001.82A		RES USE CODE 500 880								
HARPER, LAWRENCE JR & BETTY RT. 2 BOX 29 PEDRO, OHIO 45659 PARCEL-ID 04-022-1200.000	18-02-14 PT W1/2 S1/2 SW 0000.26A		RES USE CODE 500 410								
BARNETTE, JAMES KEVIN & JAMES ROBERT RT. 2 BOX 28 PEDRO, OHIO 45659 45659 VOL 546 PG 731 PARCEL-ID 04-022-1300.000	18-02-14 NPT SW SW 0003.74A 1,480 HOMESITE VALUE LISTED BELOW 1,050	5,820 4,270	RES USE CODE 510 7,300 5,320								
UNITED STATES OF AMERICA PARCEL-ID 04-022-1305.000	18-02-14 SE SW & SE 0175.09A 18,390		USE CODE 600 18,390								
OHIO CENTER FOR YOUTH AND FAMILY DEVELOPMENT, INC. P.O. BOX 128 PEDRO, OHIO 45659 VOL 523 PG 625 PARCEL-ID 04-022-1500.000	18-2-15 PT N1/2 SEC LESS 46.63 2/3G1/2 & 76.68 BAL= 4.75AC 00		AGR USE CODE 120 00								
08-30-93 TRNSF TO 04-022-1500.000 CORNWELL, FRANKLIN D. & P											
CORNWELL, FRANKLIN D. & PATSY A. RT 2 PEDRO, OHIO 45659 VOL 580 PG 760 PARCEL-ID 04-022-1500.000	18-2-15 PT N1/2 SEC LESS 46.63 2/3G1/2 & 76.68 BAL= ~~4.75AC~~ 471 500		AGR USE CODE 120 500	Donald & Terri Sue Cornwell							4-18-94 AC CORR BY C. KPLATT Charles K. Platt 6244
08-30-93 TRNSF FROM 04-022-1500.000 OHIO CENTER FOR YOUTH AND 10-08-93 15.27											
UNITED STATES OF AMERICA 811 CONSTITUTION AVE BEDFORD, IND 47421 VOL 547 PG 358 PARCEL-ID 04-022-1500.001	18-2-15 PT N1/2 SEC PT 76.68 8,050		USE CODE 600 8,050								
OHIO CENTER FOR YOUTH AND FAMILY DEVELOPMENT, INC. P.O. BOX 128 PEDRO, OHIO 45659 VOL 523 PG 625 PARCEL-ID 04-022-1501.000	18-2-15 PT N 1/2 SEC LESS 46.6 & 186.68AC BAL= 5.26AC 00		AGR USE CODE 120 00								
08-30-93 TRNSF TO 04-022-1501.000 CORNWELL, FRANKLIN D. & P											

07632

OWNER'S NAME MAILING ADDRESS	DESCRIPTION			TAXES CHARGED	DECEMBER TAXES	PENALTY	JUNE TAXES	PENALTY	TOTAL DELINQUENT	C.D. DATE	MEMO
	LAND	IMPROVEMENTS	TOTAL VALUE								
CORNWELL, FRANKLIN D. & PATSY A. RT 2 PEDRO, OHIO 45659 VOL 580 PG 760 PARCEL-ID 04-022-1501.000	18-2-15 PT N 1/2 SEC LESS 46.6 & 186.68AC BAL= ~~5.26AC~~ 525 550		AGR USE CODE 120 550	Donald & Terri Sue Cornwell —							4-18-94 AC CORR C.K PLATT Charles K. Platt 6244
08-30-93 TRNSF FROM 04-022-1501.000 OHIO CENTER FOR YOUTH AND 10-08-93 16.78											
UNITED STATES OF AMERICA 811 CONSTITUTION AVE BEDFORD, IND 47421 VOL 547 PG 358 PARCEL-ID 04-022-1501.001	18-2-15 PT N 1/2 SEC PT 186.6 8AC 19,600		USE CODE 600 19,600								
SHARON SILICA CO. AN OHIO CORP C/O CAMBRIA PRODUCTS CO. 225 S. FRONT ST. OAK HILL, OHIO 45656-0000 VOL 417 PG 120 PARCEL-ID 04-022-1600.000	18-02-15 NW S OF RD LESS 14.43 A 0014.00A AUV 340		AGR USE CODE 121 340								
UNITED STATES OF AMERICA 811 CONSTITUTION AVE BEDFORD, IND 47421 VOL 547 PG 358 PARCEL-ID 04-022-1700.000	18-02-15 IN S1/2 SE NW E2/3 G 1/3 0014.43A 1,520		USE CODE 600 1,520								
UNITED STATES OF AMERICA 811 CONSTITUTION AVE BEDFORD, IND 47421 VOL 547 PG 358 PARCEL-ID 04-022-1800.000	18-02-15 SPT SW NE E 2/3 G 1/3 0018.20A 1,910		USE CODE 600 1,910								
ROGERS, JERRY LEE & HARLENE RT 2 BOX 180 PEDRO, OHIO 45659 VOL 571 PG 105 PARCEL-ID 04-023-0100.000	18-02-15 W PT W1/2 SE 0002.00A 1,160 HOMESITE VALUE LISTED BELOW 1,050	760 760	RES USE CODE 510 1,920 1,810								
BARNHART, ELIZABETH T. STANLEY C/O PHILIP C. STAPLETON, SR. R.R. 2.BOX 40 F. FRANKLIN FURNACE, OHIO 45629 PARCEL-ID 04-023-0200.000	18-02-15 W PT W 1/2 SE 0002.25A 1,180 HOMESITE VALUE LISTED BELOW 1,050	1,730 1,730	RES USE CODE 510 2,910 2,780								
BAILEY, ERNEST LIFE ESTATE & BAILEY, HAZEL LIFE ESTATE RT. 2 BOX 17 PEDRO, OHIO VOL 478 PG 41 PARCEL-ID 04-023-0300.000	18-02-15 SW COR W1/2 SE 0003.23A 1,280 HOMESITE VALUE LISTED BELOW 1,050	1,410 1,410	RES USE CODE 510 2,690 2,460	Hazel Life Estate Jerry Bailey & FRANK Bailey —			ERNEST LIFE ONLY Jerry Bailey & FRANK Bailey —				
BAILEY, ERNEST LIFE ESTATE & BAILEY, HAZEL LIFE ESTATE RT. 2 BOX 17 04-023-0400	18-02-15 SW COR W1/2 SE N PT 0003.57A		RES USE CODE 500	SAME			Same				

07633

TAX RATE 35.60
A/R RED FACTOR 09.0864
OTH RED FACTOR 10.1568

LAWRENCE
TAX DISTRICT 04-ELIZABETH-ROCK HILL S.D.

GENERAL TAX LIST AND DUPLICATE OF REAL AND PUBLIC UTILITY PROPERTY
COUNTY REAL ESTATE TAXES AND SPECIAL ASSESSMENTS

TAX YEAR 1993
INTEREST RATE
12/27/93 PAGE NO 325

OWNER'S NAME MAILING ADDRESS	DESCRIPTION			TAXES CHARGED	DECEMBER TAXES	PENALTY	JUNE TAXES	PENALTY	TOTAL DELINQUENT	C.D. DATE	MEMO
	LAND	IMPROVEMENTS	TOTAL VALUE								
PEDRO, OHIO VOL 478 PG 41 PARCEL-ID 04-023-0400.000	370	00	370								
BISHOP, DOUGLAS & FRANCES RT 2 PEDRO, OHIO VOL 332 PG 246 PARCEL-ID 04-023-0500.000	18-02-15 W PT W1/2 SE NW PT LESS 4.87 AC 0001.06A RES USE CODE 510 1,060 6,180 7,240 HOMESITE VALUE LISTED BELOW 1,050 6,180 7,230										
BISHOP, BARRY L. & RITA RT 4 BOX 292 IRONTON, OHIO 45638 VOL 479 PG 210 PARCEL-ID 04-023-0501.000	18-02-15 PT W PT W 1/2 SE PT 0004.87A RES USE CODE 545 1,460 2,660 4,120										
BISHOP, BARRY L. & RITA RT 4 BOX 292 IRONTON, OH. 45638 VOL 479 PG 210 PARCEL-ID 04-023-0600.000	18-02-15 IN SE PT SW SE 0000.74A RES USE CODE 500 110 00 110										
UNITED STATES OF AMERICA WASHINGTON D C PARCEL-ID 04-023-0700.000	18-02-15 IN SE PT SW SE 0001.34A USE CODE 600 140 00 140										
EDMUNDSON, JAMES G. RT. 1 BOX 2360 SYLVESTER, GA. 31791 VOL 547 PG 382 PARCEL-ID 04-023-0800.000	18-02-15 E PT W 1/2 SE 0012.22A AGR USE CODE 120 1,280 00 1,280										
KOSTER, EARL & PATSY RT 2 PEDRO, OHIO 45659 VOL 280 PG 240 PARCEL-ID 04-023-0900.000	18-02-15 PT E PT W1/2 SE 0004.00A RES USE CODE 510 1,140 2,770 3,910 HOMESITE VALUE LISTED BELOW 880 2,600 3,480										
BARNETT, JAMES R. & DOTTIE L. RT. 1 BOX 19 PEDRO, OH. 45659 VOL 475 PG 19 PARCEL-ID 04-023-1000.000	18-02-15 CEN PT W1/2 N OF RD 0039.56A AGR USE CODE 120 5,100 520 5,620										
KERNS, GARY & CHRISTINE RT. 2, BOX 20 A PEDRO, OHIO 45659 VOL 512 PG 635 PARCEL-ID 04-023-1100.000 11-24-93 61.08	18-02-15 PT SW COR 165 ON RD 0002.40A RES USE CODE 545 1,200 70 1,270										
ROWE, JAMES F. JR., & BONITA RT. 2 BOX 20 PEDRO, OHIO 45659 45659 VOL 542 PG 436	G18-02-15 CEN PT W1/2 N OF RD 0004.40A RES USE CODE 510 1,410 7,590 9,000 HOMESITE VALUE LISTED BELOW										

07634

TAX RATE 35.60
A/R RED FACTOR 09.0864
OTH RED FACTOR 10.1568

LAWRENCE
TAX DISTRICT 04-ELIZABETH-ROCK HILL S.D.

GENERAL TAX LIST AND DUPLICATE OF REAL AND PUBLIC UTILITY PROPERTY
COUNTY REAL ESTATE TAXES AND SPECIAL ASSESSMENTS

TAX YEAR 1993
INTEREST RATE
12/27/93 PAGE NO 326

OWNER'S NAME MAILING ADDRESS	DESCRIPTION			TAXES CHARGED	DECEMBER TAXES	PENALTY	JUNE TAXES	PENALTY	TOTAL DELINQUENT	C.D. DATE	MEMO
	LAND	IMPROVEMENTS	TOTAL VALUE								
PARCEL-ID 04-023-1200.000	1,050	6,200	7,250								
EDMUNDSON, JAMES G. RT. 1 BOX 2360 SYLVESTER, GA. 31791 VOL 547 PG 382 PARCEL-ID 04-023-1300.000	18-02-15 E1/2 SE LESS .57A 0050.00A AGR USE CODE 120 5,780 00 5,780										
EDMUNDSON, JAMES G. RT. 1 BOX 2360 SYLVESTER, GA. 31791 VOL 547 PG 382 PARCEL-ID 04-023-1400.000	18-02-15 S & E OF RD 0025.43A AGR USE CODE 120 2,990 00 2,990										
ROWE, JAMES F. JR., & BONITA RT. 2 BOX 20 PEDRO, OHIO 45659 45659 VOL 542 PG 436 PARCEL-ID 04-023-1500.000	G18-02-15 CEN W SIDE SW SE 0001.23A RES USE CODE 545 1,100 00 1,100										
COOK, CHARLES K. & DONITA FAYE R. 2 BOX 19 PEDRO, OHIO 45659 PARCEL-ID 04-023-1501.000	18-02-15 CEN W SIDE SW SE PT 0000.85A RES USE CODE 599 1,010 2,400 3,410										
HARPER, LAWRENCE JR & BETTY RT. 2 BOX 29 PEDRO, OHIO 45659 VOL 450 PG 96 PARCEL-ID 04-023-1600.000	18-02-15 E1/2 SE 0000.57A RES USE CODE 510 500 11,820 12,320 HOMESITE VALUE LISTED BELOW 500 11,820 12,320										
SHARON SILICA CO. AN OHIO CORP C/O CAMBRIA PRODUCTS CO. 225 S. FRONT ST. OAK HILL, OHIO 45656-0000 PARCEL-ID 04-023-1700.000	18-02-15 W1/2 SW 0080.00A AGR USE CODE 121 AUV 1,960 00 1,960										
UNITED STATES OF AMERICA 811 CONSTITUTION AVE BEDFORD, IND 47421 VOL 547 PG 358 PARCEL-ID 04-023-1800.000	18-02-15 NE SW E 2/3 G 1/3 0040.00A USE CODE 600 4,200 00 4,200										
UNITED STATES OF AMERICA WASHINGTON, D C PARCEL-ID 04-024-0100.000	18-02-15 N PT SE SW 0020.00A USE CODE 600 2,100 00 2,100										
COOK, CHARLES K. & DONITA FAYE P.O. BOX 216 PEDRO, OHIO 45659 PARCEL-ID 04-024-0200.000	18-02-15 IN S PT SE SW 0010.00A RES USE CODE 510 2,000 13,240 15,240 HOMESITE VALUE LISTED BELOW 1,050 12,090 13,140										
KOSTER, CURTIS & RUBY LIFE ESTATE 2668 MAY ST. SPRINGFIELD, OHIO	18-02-15 S SIDE SE SW 0010.00A RES USE CODE 510 2,000 940 2,940										

07635

TAX RATE 35.60
A/R RED FACTOR 09.0864
OTH RED FACTOR 10.1568

LAWRENCE
TAX DISTRICT 04-ELIZABETH-ROCK HILL S.D.

GENERAL TAX LIST AND DUPLICATE OF REAL AND PUBLIC UTILITY PROPERTY
COUNTY REAL ESTATE TAXES AND SPECIAL ASSESSMENTS

TAX YEAR 1993
INTEREST RATE
12/27/93 PAGE NO 327

OWNER'S NAME MAILING ADDRESS	DESCRIPTION			TAXES CHARGED	DECEMBER TAXES	PENALTY	JUNE TAXES	PENALTY	TOTAL DELINQUENT	C.D. DATE	MEMO
	LAND	IMPROVEMENTS	TOTAL VALUE								
PARCEL-ID 04-024-0300.000	HOMESITE VALUE LISTED BELOW										
	1,050	940	1,990								
UNITED STATES OF AMERICA	18-02-16 3 PT										
811 CONSTITUTION AVE.	0002.90A	RES USE CODE	500								
BEDFORD INDIANA 47421											
VOL 575 PG 425	300	00	300								
PARCEL-ID 04-024-0500.000											
03-05-93 TRNSF FROM 04-024-0500.000	ABEL, CARTER N. JR. & MER										
ABEL, CARTER N. JR. & MERCEDES	18-02-16 3 PT										
631 S 5TH ST.	0002.90A	RES USE CODE	500								
IRONTON, OHIO 45638											
PARCEL-ID 04-024-0500.000	00	00	00								
03-05-93 TRNSF TO 04-024-0500.000	UNITED STATES OF AMERICA										
DALTON, CURTIS ALAN	18-02-16 3 PT										
106 OAKWOOD DR	0081.19A	AGR USE CODE	121								
COAL GROVE, OHIO 45638-0000	AUV										
VOL 527 PG 136	2,910	7,420	10,330								
PARCEL-ID 04-024-0600.000	HOMESITE VALUE LISTED BELOW										
	880	6,990	7,870								
ABEL, CARTER N. JR. & MERCEDES	18-02-16 3 PT										
631 S 5TH ST.	0001.05A	RES USE CODE	500								
IRONTON, OHIO 45638											
VOL 439 PG 515	110	00	110								
PARCEL-ID 04-024-0700.000											
CREMEANS, JAMES LEROY & TEENA LOUISE	18-02-16 3 PT										
	0001.45A	RES USE CODE	510								
RT. 1, BOX 35-C											
PEDRO, OHIO 45659	920	1,480	2,400								
VOL 524 PG 418	HOMESITE VALUE LISTED BELOW										
PARCEL-ID 04-024-0800.000	880	1,450	2,330								
SHARP, HOWARD M. & GAIL I.	18-2-16 4 94.00ACS.										
P.O. BOX 38		IND USE CODE	380								
PEDRO, OHIO 45659											
VOL 518 PG 593	14,140	82,770	96,910								
PARCEL-ID 04-024-0900.000											
DINGESS, PAULINE & MILLARD R.	18-02-16 A 1,2,5,6 E PT										
P.O. BOX 41	0004.04A	RES USE CODE	500								
PEDRO, OHIO 45659 45659											
VOL 548 PG 728	790	00	790								
PARCEL-ID 04-024-1000.000											
ADAMS, JIMMIE & ANNA MAE	18-02-16 A 1,2,5,6 PT.										
RT. 1, BOX 5	0005.10A	RES USE CODE	500								
PEDRO, OHIO 45659											
VOL 494 PG 670	810	00	810								
PARCEL-ID 04-024-1100.000											
BAILEY, GARY L. & KAY	18-02-16 A1,2,5,6 LESS 13.14										
207 MARGARET ST.	0006.18A	RES USE CODE	510								
SOUTH POINT, OHIO 45680											
VOL 543 PG 621	2,120	2,010	4,130								

07636

TAX RATE 35.60
A/R RED FACTOR 09.0864
OTH RED FACTOR 10.1568

LAWRENCE
TAX DISTRICT 04-ELIZABETH-ROCK HILL S.D.

GENERAL TAX LIST AND DUPLICATE OF REAL AND PUBLIC UTILITY PROPERTY
COUNTY REAL ESTATE TAXES AND SPECIAL ASSESSMENTS

TAX YEAR 1993
INTEREST RATE
12/27/93 PAGE NO 328

OWNER'S NAME MAILING ADDRESS	DESCRIPTION			TAXES CHARGED	DECEMBER TAXES	PENALTY	JUNE TAXES	PENALTY	TOTAL DELINQUENT	C.D. DATE	MEMO
	LAND	IMPROVEMENTS	TOTAL VALUE								
PARCEL-ID 04-024-1200.000	HOMESITE VALUE LISTED BELOW										
	1,580	1,950	3,530								
KULBETH, J. D.	18-2-16 A 1,2,5,6 LESS 0.94AC BAL= 3.04AC										
RT. 1 BOX 127											
PEDRO, OHIO 45659		AGR USE CODE	120								
VOL 574 PG 173	320	00	320								
PARCEL-ID 04-024-1300.000											
MALONE, ROBERT K. & MARY JO	18-2-16 A 1,2,5,6, PT 0.94AC										
P.O. BOX 201		RES USE CODE	500								
PEDRO, OHIO 45659											
VOL 558 PG 429	1,170	00	1,170								
PARCEL-ID 04-024-1300.001											
KELLEY, HELEN E.	18-02-16 B PT										
R. 1 BOX 11	0004.91A	RES USE CODE	500								
PEDRO, OHIO 45659											
VOL 558 PG 545	850	00	850								
PARCEL-ID 04-024-1400.000											
KELLEY, HELEN E.	18-02-16 B NE PT										
RT. 1	0000.57A	RES USE CODE	510								
PEDRO, OHIO 45659											
VOL 558 PG 545	500	6,080	6,580								
PARCEL-ID 04-024-1500.000	HOMESITE VALUE LISTED BELOW										
	500	5,610	6,110								
MALONE, EARL N.	18-2-16 B PT LESS 0.90AC BAL= 3.62										
PO BOX201											
PEDRO, OHIO 45659		RES USE CODE	545								
VOL 514 PG 755											
PARCEL-ID 04-024-1600.000	1,290	00	1,290								
MALONE, ROBERT K. & MARY JO	18-2-16 B PT 0.90AC										
RT 1 BOX 201		RES USE CODE	500								
PEDRO, OHIO 45659											
VOL 557 PG 339	640	00	640								
PARCEL-ID 04-024-1600.001											
TURVEY, JAMES WILLIAM & MAMIE CARMON	18-02-16 B PT										
	0003.00A	RES USE CODE	510								
ROUTE 3											
IRONTON, OHIO 45638	1,190	2,880	4,070								
VOL 530 PG 395	HOMESITE VALUE LISTED BELOW										
PARCEL-ID 04-024-1700.000	880	1,780	2,660								
BARNHART, FRANKLIN D.	18-02-16 B PT										
RT 1 BOX 127-A	0000.51A	RES USE CODE	500								
PEDRO, OHIO 45659 45659											
VOL 557 PG 570, 572, 574	470	00	470								
PARCEL-ID 04-024-1800.000											
MALONE, ROBERT K, & MARY JO	18-02-16 B PT										
P.O. BOX 201	0000.74A	RES USE CODE	510								
PEDRO, OHIO 45659											
VOL 558 PG 429	1,470	6,730	8,200								
PARCEL-ID 04-025-0100.000	HOMESITE VALUE LISTED BELOW										
	1,470	6,550	8,020								

07637

TAX RATE 35.60
A/R RED FACTOR 09.0864
OTH RED FACTOR 10.1568

LAWRENCE
TAX DISTRICT 04-ELIZABETH-ROCK HILL S.D.

GENERAL TAX LIST AND DUPLICATE OF REAL AND PUBLIC UTILITY PROPERTY
COUNTY REAL ESTATE TAXES AND SPECIAL ASSESSMENTS

12/27/93

TAX YEAR 1993
INTEREST RATE
PAGE NO 329

OWNER'S NAME MAILING ADDRESS	DESCRIPTION	LAND	IMPROVEMENTS	TOTAL VALUE	TAXES CHARGED	DECEMBER TAXES	PENALTY	JUNE TAXES	PENALTY	TOTAL DELINQUENT	C.D. DATE	MEMO
BARNHART, FRANKLIN D. & GAIL	18-02-16 B PT											
.	0000.75A		RES USE CODE	510								
P.O. BOX 187												
PEDRO, OHIO 45659		1,180	8,770	9,950								
VOL 543 PG 28	HOMESITE VALUE LISTED BELOW											
PARCEL-ID 04-025-0200.000		1,180	7,750	8,930								
KELLEY, ELEANOR & KENNETH LIFE	18-02-16 B PT											
EST.	0004.97A		RES USE CODE	510								
RT. 1 BOX 9												
PEDRO, OHIO 45659		1,290	6,500	7,790								
VOL 343 PG 508	HOMESITE VALUE LISTED BELOW											
PARCEL-ID 04-025-0300.000		880	4,420	5,300								
BAILEY, HAZEL	18-02-16 B PT											
RT. 1 BOX 8	0000.28A		RES USE CODE	545								
PEDRO, OHIO 45659												
VOL 529 PG 809		470	910	1,380								
PARCEL-ID 04-025-0400.000	HOMESITE VALUE LISTED BELOW											
		470	170	640								
MALONE, EARL N.	18-02-16 C PT											
PO BOX 201	0000.65A		RES USE CODE	510								
PEDRO, OHIO 45659												
VOL 514 PG 755		570	2,090	2,660								
PARCEL-ID 04-025-0500.000												
MALONE, EARL N.	18-02-16 C PT											
PO BOX 201	0006.00A		RES USE CODE	500								
PEDRO, OHIO 45659												
VOL 514 PG 755		1,040	00	1,040								
PARCEL-ID 04-025-0600.000												
MALONE, MILDRED IMOGENE & NOEL	18-02-16 C PT											
P.O. BOX 201	0001.00A		RES USE CODE	510								
PEDRO, OHIO 45659												
VOL 234 PG 448		880	9,200	10,080								
PARCEL-ID 04-025-0700.000	HOMESITE VALUE LISTED BELOW											
		880	7,600	8,480								
ACKISON, EVERLY K & THOMAS PAU	18-02-16 C PT											
RT. 1, BOX 13	0012.60A		RES USE CODE	510								
PEDRO, OHIO 45659												
VOL 336 PG 639		2,090	6,770	8,860								
PARCEL-ID 04-025-0800.000	HOMESITE VALUE LISTED BELOW											
		880	6,520	7,400								
MALONE, RALPH E.	18-02-16 D											
2511 S. 11TH STREET	0000.12A		RES USE CODE	500								
IRONTON, OHIO 45638												
VOL 514 PG 753.		110	00	110								
PARCEL-ID 04-025-0900.000												
MALONE, RALPH E.	18-02-16 D LESS .12A											
2511 S. 11TH STREET	0020.13A		AGR USE CODE	120								
IRONTON, OHIO 45638												
VOL 514 PG 753		3,920	4,860	8,780								
PARCEL-ID 04-025-1000.000	HOMESITE VALUE LISTED BELOW											
		880	2,920	3,800								
KNIPP, HERBERT L. ET-AL	18-2-16 E NEXT ROAD LESS 1/3A											
RT. 1	& 0.61A. BAL. 4.11ACS.											

07638

TAX RATE 35.60
A/R RED FACTOR 09.0864
OTH RED FACTOR 10.1568

LAWRENCE
TAX DISTRICT 04-ELIZABETH-ROCK HILL S.D.

GENERAL TAX LIST AND DUPLICATE OF REAL AND PUBLIC UTILITY PROPERTY
COUNTY REAL ESTATE TAXES AND SPECIAL ASSESSMENTS

12/27/93

TAX YEAR 1993
INTEREST RATE
PAGE NO 330

OWNER'S NAME MAILING ADDRESS	DESCRIPTION	LAND	IMPROVEMENTS	TOTAL VALUE	TAXES CHARGED	DECEMBER TAXES	PENALTY	JUNE TAXES	PENALTY	TOTAL DELINQUENT	C.D. DATE	MEMO
PEDRO, OHIO 45659				RES USE CODE 510								
VOL 304 PG 641												
PARCEL-ID 04-025-1100.000		1,200	13,960	15,160								
	HOMESITE VALUE LISTED BELOW											
		880	13,060	13,940								
DELONG, JAMES WILLIAM & PATRIC	18-2-16 E NEXT ROAD, NE PT .61ACS.			0								
IA LEE				RES USE CODE 500								
PO BOX 62												
PEDRO, OHIO 45659												
VOL 498 PG 390		760	00	760								
PARCEL-ID 04-025-1100.001												
MILLER, DAVID F. & JUDITH E.	18-02-16 E PT NEXT RD											
RT. 1, BOX 25-A	0000.33A		AGR USE CODE	121								
PEDRO, OHIO 45659	AUV											
VOL 410 PG 602		10	00	10								
PARCEL-ID 04-025-1200.000												
BESCO, ROSCOE AND LARRY F BESC	18-02-16 E NEXT MACERON'S PT W 1/2											
O	0002.53A		RES USE CODE	510								
RT. 1 BOX 34												
PEDRO, OHIO 45659												
PARCEL-ID 04-025-1300.000		1,040	7,430	8,470								
CARMON, MAMIE	18-02-16 E NEXT CAMERON'S											
RT 1 BOX 17 A	0002.52A		RES USE CODE	510								
PEDRO, OHIO 45659												
VOL 483 PG 706		1,040	5,490	6,530								
PARCEL-ID 04-025-1400.000	HOMESITE VALUE LISTED BELOW											
		880	5,290	6,170								
DELONG, JAMES W. & PATRICIA L.	18-2-16 E NEXT BRADSHAW LESS 1 A. 4.05ACS.											
PO BOX 65				RES USE CODE 510								
PEDRO, OHIO 45659												
VOL 500 PG 355		1,200	16,930	18,130								
PARCEL-ID 04-025-1500.000	HOMESITE VALUE LISTED BELOW											
		880	2,740	3,620								
DELONG, JAMES W. & PATRICIA L.	18-2-16 PT E NEXT BRADSHAW .00AC.			1								
PO BOX 62				RES USE CODE 500								
PEDRO, OHIO 45659												
VOL 500 PG 341		110	00	110								
PARCEL-ID 04-025-1500.001												
BESCO, ROSCOE AND LARRY F BESC	18-2-16 E LESS 16.40A. & 0.09A . BAL 49.05ACS.											
O				AGR USE CODE 120								
RT. 1 BOX 34												
PEDRO, OHIO 45659												
VOL 524 PG 124-128		6,480	6,360	12,840								
PARCEL-ID 04-025-1600.000	HOMESITE VALUE LISTED BELOW											
		880	5,460	6,340								
DELONG, JAMES WILLIAM & PATRIC	18-2-16 PT E, S PT 0.09ACS.											
IA LEE				RES USE CODE 500								
PO BOX 62												
PEDRO, OHIO 45659		110	00	110								
VOL 498 PG 392												
PARCEL-ID 04-025-1600.001												

201 Private Rd 344
Township Rd 1504
Roy & Dana Besco
Pedro, Ohio

07639

TAX RATE 35.60
A/R RED FACTOR 09.0864
OTH RED FACTOR 10.1568

LAWRENCE
TAX DISTRICT 04-ELIZABETH-ROCK HILL S.D.

GENERAL TAX LIST AND DUPLICATE OF REAL AND PUBLIC UTILITY PROPERTY
COUNTY REAL ESTATE TAXES AND SPECIAL ASSESSMENTS

12/27/93

TAX YEAR 1993
INTEREST RATE
PAGE NO 331

OWNER'S NAME MAILING ADDRESS	DESCRIPTION	LAND	IMPROVEMENTS	TOTAL VALUE	TAXES CHARGED	DECEMBER TAXES	PENALTY	JUNE TAXES	PENALTY	TOTAL DELINQUENT	C.D. DATE	MEMO
BESCO, ROSCOE AND LARRY F ROUTE 1 BOX 34 PEDRO, OHIO 45659 VOL 536 PG 120,122 PARCEL-ID 04-025-1601.000	18-02-16 PT OF E PT. 0000.96A AGR USE CODE 120 840 1,240 2,080 HOMESITE VALUE LISTED BELOW 840 1,240 2,080											
SHOPE, MILDRED &HAYES, CAROLYN & SHOPE, M. DAVID LIFE ESTATE RT. 1, BOX 35 PEDRO, OHIO VOL 468 PG 315 PARCEL-ID 04-025-1700.000	18-02-16 E PT 0001.00A RES USE CODE 510 790 5,430 6,220 HOMESITE VALUE LISTED BELOW 790 2,810 3,600											
FRIEND, TROY EDWARD JR. RT1 BOX 59C-2 PEDRO, OHIO 45659 VOL 557 PG 455, 751 PARCEL-ID 04-025-1800.000 04-23-93 TRNSF TO 04-025-1800.000 FRIEND, ROY	18-02-16 E IN N PT 0000.25A RES USE CODE 500 00 00 00											
FRIEND, ROY RT 1 BOX 279-C PEDRO, OHIO 45659 VOL 577 PG 592 PARCEL-ID 04-025-1800.000 04-23-93 TRNSF FROM 04-025-1800.000 FRIEND, TROY EDWARD JR.	18-02-16 E IN N PT 0000.25A RES USE CODE 500 110 00 110											
RUCKER, BOBBY F. RT. 1 BOX 22 PEDRO, OHIO 45659 VOL 502 PG 112 PARCEL-ID 04-026-0100.000	18-02-16 F PT 0001.00A RES USE CODE 510 880 1,810 2,690 HOMESITE VALUE LISTED BELOW 880 1,560 2,440				32294 Charles William + Kathryn Shope —							
SHOPE, JOHN DAVID & JAMES ROUTE 1 BOX 20 PEDRO, OHIO 45659 VOL 552 PG 55 PARCEL-ID 04-026-0200.000	18-02-16 F PT 0001.00A RES USE CODE 510 880 3,510 4,390 HOMESITE VALUE LISTED BELOW 880 3,440 4,320											
KNIPP, TERRY L. SR. & LEONA RT. 1 BOX 22A PEDRO, OHIO 45659 VOL 447 PG 601 PARCEL-ID 04-026-0300.000	18-02-16 F SW PT 0000.81A RES USE CODE 500 710 20 730											
BAILEY, ROBERT & DORIS RT 1 BOX 33 PEDRO, OHIO VOL 272 PG 366 PARCEL-ID 04-026-0400.000	18-02-16 F SW PT 0000.50A RES USE CODE 510 660 5,480 6,140 HOMESITE VALUE LISTED BELOW 660 5,200 5,860											
MILLER, DAVID F. & JUDITH E. RT. 1, BOX 25-A	18-02-16 F SE OF ROAD 0016.89A AGR USE CODE 121											

07640

TAX RATE 35.60
A/R RED FACTOR 09.0864
OTH RED FACTOR 10.1568

LAWRENCE
TAX DISTRICT 04-ELIZABETH-ROCK HILL S.D.

GENERAL TAX LIST AND DUPLICATE OF REAL AND PUBLIC UTILITY PROPERTY
COUNTY REAL ESTATE TAXES AND SPECIAL ASSESSMENTS

12/27/93

TAX YEAR 1993
INTEREST RATE
PAGE NO 332

OWNER'S NAME MAILING ADDRESS	DESCRIPTION	LAND	IMPROVEMENTS	TOTAL VALUE	TAXES CHARGED	DECEMBER TAXES	PENALTY	JUNE TAXES	PENALTY	TOTAL DELINQUENT	C.D. DATE	MEMO
PEDRO, OHIO 45659 VOL 410 PG 602 PARCEL-ID 04-026-0500.000	AUV 420 00 420											
DEPRIEST, DARLENE RT. 1 BOX 21 PEDRO, OHIO 45659 VOL 527 PG 289 PARCEL-ID 04-026-0600.000	18-2-16 F SW PT LESS .46 & .76 ACRES BALANCE= ~~2.44~~ 2.33 ACRES RES USE CODE 510 1,030 9,500 10,530 HOMESITE VALUE LISTED BELOW 880 9,300 10,180				72 Private Dr 477 Twp Rd 150 Pedro, Ohio Milton Depriest Et al — Cont.	Heirs —		Milton Depriest Et al (8 heirs) Gary & Molly Depriest —				ACREAGE CORRECTION BY SURVEY 9-30-94 Charles K. Platt 6249
MCFANN, DARRELL & VIVIAN D. RT. 1 BOX 21-A PEDRO, OHIO 45659 VOL 523 PG 416 PARCEL-ID 04-026-0600.001	18-2-16 PT "F" SW PT, S PT 0.46ACS. RES USE CODE 500 350 00 350				Jeff D. & Angela S. Depriest —							
DEPRIEST, JEFF AND ANGIE ROUTE 1 BOX 21 PEDRO, OHIO 45659 VOL 527 PG 289 PARCEL-ID 04-026-0600.002	18-2-16 F SW. PT. 0.76 ACS RES USE CODE 545 830 170 1,000											
MCFANN, DARRELL & VIVIAN D. RT. 1 PEDRO, OHIO 45659 VOL 440 PG 786 PARCEL-ID 04-026-0601.000	18-02-16 F PT SW P7 0000.64A RES USE CODE 510 560 6,680 7,240 HOMESITE VALUE LISTED BELOW 560 6,080 6,640				Jeff D. & Angela S. Depriest —							
DEPRIEST, MILTON & DELLA MAE RT. 1 BOX 19A PEDRO, OHIO 45659 VOL 440 PG 788 PARCEL-ID 04-026-0602.000	18-02-16 F PT SW PT 0001.20A RES USE CODE 510 900 12,730 13,630 HOMESITE VALUE LISTED BELOW 880 12,160 13,040											
BARNETT, JAMES R & DOTTIE LOU R 1 PEDRO, OHIO VOL 312 PG 134 PARCEL-ID 04-026-0700.000	18-02-16 F PT S & W OF RD LESS RT OF WAY LESS 3A 0004.00A RES USE CODE 510 1,190 4,130 5,320 HOMESITE VALUE LISTED BELOW 880 3,150 4,030											
CREMEANS, JAMES & MARY RT. 1 BOX 18 PEDRO, OHIO VOL 277 PG 280 PARCEL-ID 04-026-0800.000	18-02-16 F PT S & W OF RD 0003.00A RES USE CODE 510 1,090 12,240 13,330 HOMESITE VALUE LISTED BELOW 880 11,780 12,660											
EACHUS, VERGE & DINNEN, DAVID C/O EDGAR DINNIN C/O MAMIE CARMON RT. 1 BOX 17 A PEDRO, OHIO 45659 PARCEL-ID 04-026-0900.000	18-02-16 F PT S & W OF RD RT O FWAY 0000.25A RES USE CODE 500 110 00 110											

07641

TAX RATE 35.60
A/R RED FACTOR 09.0864
OTH RED FACTOR 10.1568

LAWRENCE
TAX DISTRICT 04-ELIZABETH-ROCK HILL S.D.

GENERAL TAX LIST AND DUPLICATE OF REAL AND PUBLIC UTILITY PROPERTY
COUNTY REAL ESTATE TAXES AND SPECIAL ASSESSMENTS

12/27/93

TAX YEAR 1993
INTEREST RATE
PAGE NO 333

OWNER'S NAME MAILING ADDRESS	DESCRIPTION			TAXES CHARGED	DECEMBER TAXES	PENALTY	JUNE TAXES	PENALTY	TOTAL DELINQUENT	C.D. DATE	MEMO
	LAND	IMPROVEMENTS	TOTAL VALUE								
KNIPP, TERRY L. SR. & LEONA RT. 1 BOX 22A PEDRO, OHIO 45659 VOL 447 PG 601 PARCEL-ID 04-026-1000.000	18-02-16 F N OF PIKE 0001.42A RES USE CODE 545 300	00	300								
SHARON SILICA CO. AN OHIO CORP C/O CAMBRIA PRODUCTS CO. 225 S. FRONT ST. OAK HILL, OHIO 45656-0000 VOL 417 PG 120 PARCEL-ID 04-026-1100.000	18-02-16 F N OF PIKE 0027.88A AGR USE CODE 121 AUV 680	00	680								
MALONE, LAWRENCE & AUDREY RT. 1 BOX 282 PEDRO, OHIO 45659 VOL 451 PG 521 PARCEL-ID 04-026-1200.000	18-02-16 G PT W PT LESS 0.16 A CRES BALANCE= 0.50 RES USE CODE 510 660	3,880	4,540								
NIXON, MARK A.& SHAWNA F. 022 C/O TRANSAMERICA REAL ESTATE TAX SERVICE 1105 SCHROCK RD SUITE 437 COLUMBUS, OHIO 43229 VOL 557 PG 418 PARCEL-ID 04-026-1200.001	18-02-16 G PT W PT PT 0.16 ACR ES RES USE CODE 510 330	00	330								
NIXON, MARK A. & SHAWNA F. 022 C/O TRANSAMERICA REAL ESTATE TAX SERVICE 1105 SCHROCK RD SUITE 437 COLUMBUS, OHIO 43229 VOL 557 PG 418 PARCEL-ID 04-026-1300.000	18-02-16 G E PT 0000.34A RES USE CODE 510 530 HOMESITE VALUE LISTED BELOW 530	8,730 8,730	9,260 9,260								
MILLER, DAVID F. & JUDITH E. RT. 1, BOX 25-A PEDRO, OHIO 45659 VOL 410 PG 602 PARCEL-ID 04-026-1400.000	18-02-16 G PT 0013.55A AGR USE CODE 111 AUV 1,050 HOMESITE VALUE LISTED BELOW 880	3,120 2,550	4,170 3,430								
UNITED STATES OF AMERICA WASHINGTON, D C PARCEL-ID 04-026-1500.000	18-02-16 G N OF CANNONS CR RD 0031.47A USE CODE 600 3,300	00	3,300								
MILLER, DAVID & JUDITH RT. 1 BOX 25-A PEDRO, OHIO 45659 VOL 509 PG 70 PARCEL-ID 04-026-1600.000	18-02-16 H PT 0046.26A AGR USE CODE 121 AUV 1,900 HOMESITE VALUE LISTED BELOW 880	17,220 3,450	19,120 4,330								
DALTON, LEON A & LINDA P.O. BOX 43 PEDRO, OHIO 45659 VOL 349 PG 249	18-02-16 H PT 0000.64A RES USE CODE 540 780	1,270	2,050								

07642

TAX RATE 35.60
A/R RED FACTOR 09.0864
OTH RED FACTOR 10.1568

LAWRENCE
TAX DISTRICT 04-ELIZABETH-ROCK HILL S.D.

GENERAL TAX LIST AND DUPLICATE OF REAL AND PUBLIC UTILITY PROPERTY
COUNTY REAL ESTATE TAXES AND SPECIAL ASSESSMENTS

12/27/93

TAX YEAR 1993
INTEREST RATE
PAGE NO 334

OWNER'S NAME MAILING ADDRESS	DESCRIPTION			TAXES CHARGED	DECEMBER TAXES	PENALTY	JUNE TAXES	PENALTY	TOTAL DELINQUENT	C.D. DATE	MEMO
	LAND	IMPROVEMENTS	TOTAL VALUE								
PARCEL-ID 04-026-1700.000											
BEAIR, ALONZO & ROSEMARY RT. 1 BOX 32-A PEDRO, OHIO 45659 VOL 525 PG 1 PARCEL-ID 04-026-1800.000	18-02-16 H PT 0000.87A RES USE CODE 510 840 HOMESITE VALUE LISTED BELOW 840	7,420 7,200	8,260 8,040								
ACKINSON, MAE BAILEY LIFE EST ACKINSON FREDA L REMAINDER P.O. BOX 172 PEDRO, OHIO 45659 PARCEL-ID 04-027-0100.000	18-02-16 I PT 0001.00A RES USE CODE 510 880 HOMESITE VALUE LISTED BELOW 880	3,800 3,460	4,680 4,340								
HUNTINGTON NATIONAL BANK OF C018-02-16 I LESS 25A LUMBUS TRUSTEE FOR DAVIS FOUND. P.O. BOX 1558 HC 1011 COLUMBUS, OHIO 43260 PARCEL-ID 04-027-0200.000	0022.22A AGR USE CODE 120 00	00	00								
07-12-93 TRNSF TO 04-027-0200.000 MILLER, DAVID F. & JUDITH											
MILLER, DAVID F. & JUDITH E. RT 1 BOX 25-A PEDRO, OHIO 45659 VOL 579 PG 489 PARCEL-ID 04-027-0200.000	18-02-16 I LESS 25A 0022.22A AGR USE CODE 120 2,330	00	2,330								
07-12-93 TRNSF FROM 04-027-0200.000 HUNTINGTON NATIONAL BANK											
KOSTER, WILLARD & ALMA PEDRO, OHIO VOL 322 PG 551 PARCEL-ID 04-027-0300.000	18-02-16 I PT N SIDE CANNON'S 0005.96A RES USE CODE 500 830	00	830								
MALONE, RAY & THELMA 123 SAND ROAD SOUTH POINT, OHIO 45680-0000 VOL 343 PG 591 PARCEL-ID 04-027-0400.000	18-02-16 I PT 0017.04A AGR USE CODE 100 2,560	390	2,950								
KOSTER, WILLARD & ALMA PEDRO, OHIO VOL 322 PG 551 PARCEL-ID 04-027-0500.000	18-02-16 I PT NEAR CENTER 0001.00A RES USE CODE 510 880 HOMESITE VALUE LISTED BELOW 880	2,770 2,310	3,650 3,190								
SHARON SILICA CO. AN OHIO CORP18-02-16 J C/O CAMBRIA PRODUCTS CO. 225 S. FRONT ST. OAK HILL, OHIO 45656-0000 VOL 417 PG 120 PARCEL-ID 04-027-0600.000	0047.68A AGR USE CODE 121 AUV 1,190	00	1,190								
GULLETT, DAVID AND GLORIA	18-02-16 K PT										

2003

TAX RATE 35.60
A/R RED FACTOR 09.0864
OTH RED FACTOR 10.1568

LAWRENCE
TAX DISTRICT 04-ELIZABETH-ROCK HILL S.D.

GENERAL TAX LIST AND DUPLICATE OF REAL AND PUBLIC UTILITY PROPERTY
COUNTY REAL ESTATE TAXES AND SPECIAL ASSESSMENTS
12/27/93

TAX YEAR 1993
INTEREST RATE
PAGE NO 335

OWNER'S NAME MAILING ADDRESS	DESCRIPTION			TAXES CHARGED	DECEMBER TAXES	PENALTY	JUNE TAXES	PENALTY	TOTAL DELINQUENT	C.D. DATE	MEMO
	LAND	IMPROVEMENTS	TOTAL VALUE								
ROUTE 1 BOX 30 PEDRO, OHIO 45659 VOL 535 PG 503 PARCEL-ID 04-027-0700.000	0000.75A	RES USE CODE 540									
	820	3,640	4,460								
DALTON, CLARENCE JR. RT. 1 BOX 32 PEDRO, OHIO VOL 259 PG 638-640 PARCEL-ID 04-027-0800.000	18-02-16 K PT N1/2 0021.95A	AGR USE CODE 120									
	3,330	00	3,330								
HUNTINGTON NATIONAL BANK OF C LUMBUS TRUSTEE FOR DAVIS FOUNDAT P.O. BOX 1558 HC 1011 COLUMBUS, OHIO 43260 PARCEL-ID 04-027-0900.000	18-02-16 K S PT 0021.20A	AGR USE CODE 120									
	00	00	00								
07-12-93 TRNSF TO 04-027-0900.000 MILLER, DAVID F. & JUDITH											
MILLER, DAVID F. & JUDITH E. RT 1 BOX 25-A PEDRO, OHIO 45659 VOL 579 PG 489 PARCEL-ID 04-027-0900.000	18-02-16 K S PT 0021.20A	AGR USE CODE 120									
	2,780	00	2,780								
07-12-93 TRNSF FROM 04-027-0900.000 HUNTINGTON NATIONAL BANK											
DALTON, CLARENCE G. & THELMA RT. 1, BOX 32 PEDRO, OHIO 45659 VOL 545 PG 793 PARCEL-ID 04-027-1000.000	18-02-16 L 0043.94A	AGR USE CODE 120									
	5,940	9,080	15,020								
	HOMESITE VALUE LISTED BELOW										
	880	8,340	9,220								
BD. OF TR. ELIZABETH TWP R 1 PEDRO, OHIO PARCEL-ID 04-027-1200.000	18-2-17 S1/2 NW PT ST HWY EASE 0.37AC										
		USE CODE 630									
	110	00	110								
BOARD OF TRUSTEES OF ELIZABETH RT 1 PEDRO OHIO PARCEL-ID 04-027-1201.000	18-02-17 S1/2 NW PT 0000.79A	USE CODE 630									
	110	00	110								
LONG, CLYDE R. & HELENA K. RT 1 BOX 52 1/2 PEDRO, OHIO 45659 VOL 570 PG 346 PARCEL-ID 04-027-1300.000	18-02-17 PT S1/2 NW PT 0000.29A	RES USE CODE 545									
	670	90	760								
STAMPER, JAMES A. RT 3 BOX 222B IRNONTON, OHIO 45638 VOL 554 PG 453 PARCEL-ID 04-027-1400.000	18-02-17 S1/2 NW LESS 5.85A PT 0002.82A	RES USE CODE 510									
	1,420	5,880	7,300								
	HOMESITE VALUE LISTED BELOW										
	1,230	5,620	6,850								

Sharon Kay Stamper—

2004

TAX RATE 35.60
A/R RED FACTOR 09.0864
OTH RED FACTOR 10.1568

LAWRENCE
TAX DISTRICT 04-ELIZABETH-ROCK HILL S.D.

GENERAL TAX LIST AND DUPLICATE OF REAL AND PUBLIC UTILITY PROPERTY
COUNTY REAL ESTATE TAXES AND SPECIAL ASSESSMENTS
12/27/93

TAX YEAR 1993
INTEREST RATE
PAGE NO 336

OWNER'S NAME MAILING ADDRESS	DESCRIPTION			TAXES CHARGED	DECEMBER TAXES	PENALTY	JUNE TAXES	PENALTY	TOTAL DELINQUENT	C.D. DATE	MEMO
	LAND	IMPROVEMENTS	TOTAL VALUE								
MARTIN, EDDIE & PAULA RT.1, BOX 194 PEDRO OHIO 45659 VOL 375 PG 488 PARCEL-ID 04-027-1401.000	18-02-17 PT S1/2 NW 0001.18A	RES USE CODE 510									
	1,240	8,760	10,000								
	HOMESITE VALUE LISTED BELOW										
	1,230	8,760	9,990								
REYNOLDS, ROSEMARY & TANYA P.O. BOX 211 PEDRO, OHIO 45659 45659 PARCEL-ID 04-027-1402.000	18-02-17 PT S 1/2 NW LESS 5.85 PT 0000.37A	RES USE CODE 545									
	770	230	1,000								
STAMPER, JAMES A. & SHARON K. RT. 1 BOX 59-C-1 PEDRO, OH. 45659 VOL 512 PG 66 PARCEL-ID 04-027-1403.000	18-02-17 S 1/2 NW PT 1.02ACRES	RES USE CODE 500									
	1,230	00	1,230								
ALDRIDGE, PERRY O JR & KATHERI NE D MIRACLE STATE ROUTE 522 PEDRO, OHIO 45659 VOL 581 PG 67 PARCEL-ID 04-027-1500.000	18-02-17 PT 0000.55A	RES USE CODE 510									
	680	4,450	5,130								
	HOMESITE VALUE LISTED BELOW										
	680	4,450	5,130								
09-21-93 TRNSF FROM 04-027-1500.000 MCCLINTOCK, CONNIE											
SHARP, CHARLES E. & MCCLINTOCK I, CONNIE RT. 1, BOX 59H PEDRO OHIO 45659 VOL 489 PG 406 PARCEL-ID 04-027-1500.000	18-02-17 PT 0000.55A	RES USE CODE 510									
	00	00	00								
09-01-93 TRNSF TO 04-027-1500.000 MCCLINTOCK, CONNIE											
MCCLINTOCK, CONNIE RT 1 BOX 497-A PROCTORVILLE, OHIO 45669 VOL 581 PG 67 PARCEL-ID 04-027-1500.000	18-02-17 PT 0000.55A	RES USE CODE 510									
	00	00	00								
09-01-93 TRNSF FROM 04-027-1500.000 SHARP, CHARLES E. & MCCLI NTOCKI, CONNIE											
09-21-93 TRNSF TO 04-027-1500.000 ALDRIDGE, PERRY O JR & KA											
UNITED STATES OF AMERICA PARCEL-ID 04-027-1600.000	18-02-17 NE NW 0029.98A	USE CODE 600									
	3,150	00	3,150								
NOEL, GARY & DEBRA RT 1 BOX 59 F PEDRO, OHIO 45659 VOL 561 PG 316	18-02-17 PT S1/2 NW 0000.47A	RES USE CODE 500									
	890	00	890								

2005

TAX RATE 35.60
A/R RED FACTOR 09.0864
OTH RED FACTOR 10.1568

LAWRENCE
TAX DISTRICT 04-ELIZABETH-ROCK HILL S.D.

GENERAL TAX LIST AND DUPLICATE OF REAL AND PUBLIC UTILITY PROPERTY
COUNTY REAL ESTATE TAXES AND SPECIAL ASSESSMENTS

12/27/93

TAX YEAR 1993
INTEREST RATE
PAGE NO 337

OWNER'S NAME MAILING ADDRESS	DESCRIPTION			TAXES CHARGED	DECEMBER TAXES	PENALTY	JUNE TAXES	PENALTY	TOTAL DELINQUENT	C.D. DATE	MEMO
	LAND	IMPROVEMENTS	TOTAL VALUE								
PARCEL-ID 04-027-1700.000											
KELLEY, WILLIAM F. & EDITH P. RT. 1, BOX 59A PEDRO, OHIO 45659 VOL 306 PG 54 PARCEL-ID 04-027-1800.000	18-02-17 PT S1/2 NW 0000.84A RES USE CODE 540 1,030 5,490 6,520 HOMESITE VALUE LISTED BELOW 1,030 4,890 5,920										
BOLL, ANTHONY & RUBY RT. 1 BOX 83A PEDRO, OH. 45659 VOL 473 PG 330 PARCEL-ID 04-028-0100.000	18-02-17 PT SW NW & SE NW 0064.99A AGR USE CODE 121 AUV 1,840 00 1,840										
BOLL, ANTHONY & RUBY RT. 1 BOX 83A PEDRO, OH. VOL 473 PG 330 PARCEL-ID 04-028-0200.000	18-02-17 PT SW NW & SE NW ST H YEASE PARC 2 0001.21A USE CODE 610 130 00 130										
STAMPER, JAMES A. RT 3 BOX 222-B IRONTON, OHIO 45638 VOL 554 PG 453 PARCEL-ID 04-028-0300.000	18-02-17 PT N1/2 NW 0023.15A AGR USE CODE 120 2,430 00 2,430			Sharon Kay Stamper—							
TRIPPLET, EARL P.O. BOX 275 IRONTON, OHIO 45638 VOL 386 PG 153 PARCEL-ID 04-028-0301.000	18-02-17 PT N 1/2 NW PT. 0001.39A RES USE CODE 500 1,340 00 1,340										
FRIEND, TROY & HELEN RT. 1 PEDRO, OHIO 45659 VOL 501 PG 149 PARCEL-ID 04-028-0302.000	18-02-17 PT N 1/2 NW 0001.16A RES USE CODE 510 1,270 5,010 6,280 HOMESITE VALUE LISTED BELOW 1,230 4,900 6,130										
JENKINS, GEORGE E SR 7948 STATE ROUTE 533 PEDRO, OHIO 45659 VOL 574 PG 558 PARCEL-ID 04-028-0303.000	18-02-17 PT N1/2 NW PT 0001.20A RES USE CODE 510 00 00 00										
01-29-93 TRNSF FROM 04-028-0303.000 ADAMS, CONNIE ROSS 10-12-93 TRNSF TO 04-028-0303.000 ELSWICK, KENNETH											
REAPER, JOYCE ET AL RT 1 BOX 57 B PEDRO, OHIO 45659 PARCEL-ID 04-028-0303.000	18-02-17 PT N1/2 NW PT 0001.20A RES USE CODE 510 00 00 00										
01-28-93 TRNSF TO 04-028-0303.000 ADAMS, CONNIE ROSS											
ELSWICK, KENNETH 7948 ST RT 522	18-02-17 PT N1/2 NW PT 0001.20A RES USE CODE 510										

2006

TAX RATE 35.60
A/R RED FACTOR 09.0864
OTH RED FACTOR 10.1568

LAWRENCE
TAX DISTRICT 04-ELIZABETH-ROCK HILL S.D.

GENERAL TAX LIST AND DUPLICATE OF REAL AND PUBLIC UTILITY PROPERTY
COUNTY REAL ESTATE TAXES AND SPECIAL ASSESSMENTS

12/27/93

TAX YEAR 1993
INTEREST RATE
PAGE NO 338

OWNER'S NAME MAILING ADDRESS	DESCRIPTION			TAXES CHARGED	DECEMBER TAXES	PENALTY	JUNE TAXES	PENALTY	TOTAL DELINQUENT	C.D. DATE	MEMO
	LAND	IMPROVEMENTS	TOTAL VALUE								
PEDRO, OHIO 45659 VOL 582 PG 22 PARCEL-ID 04-028-0303.000	1,250	430	1,680	12-14-93 James A + Mary E. Sparks—							
10-12-93 TRNSF FROM 04-028-0303.000 JENKINS, GEORGE E SR											
ADAMS, CONNIE ROSS 322 RIDGEWAY COAL GROVE, OHIO 45638 PARCEL-ID 04-028-0303.000	18-02-17 PT N1/2 NW PT 0001.20A RES USE CODE 510 00 00 00										
01-28-93 TRNSF FROM 04-028-0303.000 REAPER, JOYCE ET AL 01-29-93 TRNSF TO 04-028-0303.000 JENKINS, GEORGE E SR											
REYNOLDS, ROSEMARY & TANYA P.O. BOX 211 PEDRO, OHIO 45659 45659 VOL 492 PG 348 PARCEL-ID 04-028-0304.000	18-02-17 PT N 1/2 NW PT 0000.34A RES USE CODE 500 740 00 740										
JENKINS, GEORGE E. SR. RT. 1 BOX 59C3 PEDRO, OHIO 45659 VOL 496 PG 299 PARCEL-ID 04-028-0306.000	18-02-17 PT N 1/2 NW 0000.53A RES USE CODE 500 290 00 290										
JENKINS, GEORGE E. SR. RT. 1 BOX 59C3 PEDRO, OHIO 45659 VOL 496 PG 299 PARCEL-ID 04-028-0307.000	18-02-17 PT N 1/2 NW PT 0000.54A RES USE CODE 510 530 3,910 4,440										
NOEL, GARY & DEBRA RT. 1 PEDRO, OHIO 45659 VOL 524 PG 95 PARCEL-ID 04-028-0400.000	18-02-17 PT 0000.70A RES USE CODE 545 1,130 1,340 2,470										
NELSON, WALTER L. & CHRISTINE E. 029 C/O FIRST BANKERS MORTGAGE CORPORATION P. O. BOX 21509 WACO, TEXAS 76702-1717 VOL 580 PG 477 PARCEL-ID 04-028-0500.000	18-02-17 PT 0001.67A RES USE CODE 510 1,450 16,930 18,380 HOMESITE VALUE LISTED BELOW 1,330 16,930 18,260										
08-18-93 TRNSF FROM 04-028-0500.000 ADAMS, GENE A. 09-13-93 858.04											
ADAMS, GENE A. RT. 1 BOX 59D PEDRO, OH. 45659 45659 VOL 561 PG 34 PARCEL-ID 04-028-0500.000	18-02-17 PT 0001.67A RES USE CODE 510 00 00 00										
08-18-93 TRNSF TO 04-028-0500.000 NELSON, WALTER L. & CHRIS											

2007

OWNER'S NAME MAILING ADDRESS	DESCRIPTION			TAXES CHARGED	DECEMBER TAXES	PENALTY	JUNE TAXES	PENALTY	TOTAL DELINQUENT	C.D. DATE	MEMO
	LAND	IMPROVEMENTS	TOTAL VALUE								
MCCLINTOCK, CONNIE RT 1 BOX 497-A PROCTORVILLE, OHIO 45669 VOL 581 PG 67 PARCEL-ID 04-028-0600.000	18-02-17 PT 0000.66A RES USE CODE 500 00		00								
09-01-93 TRNSF FROM 04-028-0600.000 SHARPE, CHARLES 09-21-93 TRNSF TO 04-028-0600.000 ALDRIDGE, PERRY O JR & KA											
ALDRIDGE, PERRY O JR & KATHERI NE D MIRACLE STATE RT 522 PEDRO, OHIO 45659 VOL 581 PG 67 PARCEL-ID 04-028-0600.000	18-02-17 PT 0000.66A RES USE CODE 500 570		00 570								
09-21-93 TRNSF FROM 04-028-0600.000 MCCLINTOCK, CONNIE											
SHARPE, CHARLES RT. 1, BOX 59 H PEDRO, OHIO 45659 PARCEL-ID 04-028-0600.000	18-02-17 PT 0000.66A RES USE CODE 500 00		00 00								
09-01-93 TRNSF TO 04-028-0600.000 MCCLINTOCK, CONNIE											
KELLY, EDITH P & WILLIAM F RT. 1, BOX 59A PEDRO, OHIO 45659 VOL 306 PG 54 PARCEL-ID 04-028-0700.000	18-02-17 PT N1/2 NW 0000.18A RES USE CODE 500 200		00 200								
BOLL, ANTHONY & RUBY RT. 1 BOX 83A PEDRO, OHIO 45659 VOL 473 PG 330 PARCEL-ID 04-028-0800.000	18-02-17 SW COR OF NW NW 1/6 EACH 0006.50A AGR USE CODE 121 AUV 230		00 230								
BD. OF TR. OF ELIZABETH TWP. R 1 PEDRO, OHIO PARCEL-ID 04-028-1000.000	18-02-17 PT N1.2 NW PT .73ACRE SA RES USE CODE 500 80		00 80								
11-05-93 102.33 11-08-93 1.45											
LAWRENCE CO. FISH & GAME PROTE C/O CECIL DALTON C/O JAN SCHWEICKART 1622 NORTH 2ND STREET IRONTON, OHIO 45638 VOL 198 PG 387 PARCEL-ID 04-028-1100.000	18-02-17 PT N1/2 NW 0005.95A RES USE CODE 510 1,990	18,040	20,030								
LAWRENCE CO. FISH & GAME PROTE C/O CECIL DALTON C/O JAN SCHJEICKART	18-02-17 PT NW NW 0016.00A RES USE CODE 510										

2008

OWNER'S NAME MAILING ADDRESS	DESCRIPTION			TAXES CHARGED	DECEMBER TAXES	PENALTY	JUNE TAXES	PENALTY	TOTAL DELINQUENT	C.D. DATE	MEMO
	LAND	IMPROVEMENTS	TOTAL VALUE								
1622 NORTH 2ND STREET IRONTON, OHIO 45638 PARCEL-ID 04-028-1200.000	5,690	15,320	21,010								
LAWRENCE CO. FISH & GAME PROTE C/O CECIL DALTON C/O JAN SCHWEICKART 1622 NORTH 2ND STREET IRONTON, OHIO 45638 PARCEL-ID 04-028-1300.000	18-02-17 PT N1/2 NW N OF RD E OF DARBY 0001.19A AGR USE CODE 120 350		00 350								
ABEL, CARTER N. JR. & MERCEDES 631 S 5TH IRONTON, OHIO 45638 PARCEL-ID 04-028-1400.000	18-02-17 NE PT 0004.00A RES USE CODE 500 00		00 00								
03-05-93 TRNSF TO 04-028-1400.000 UNITED STATES OF AMERICA											
UNITED STATES OF AMERICA 811 CONSTITUTION AVE BEDFORD, IND 47421 VOL 575 PG 425 PARCEL-ID 04-028-1400.000	18-02-17 NE PT 0004.00A RES USE CODE 500 1,400		00 1,400								
03-05-93 TRNSF FROM 04-028-1400.000 ABEL, CARTER N. JR. & MER											
KNIPP, FRED & MONA R 1 PEDRO, OHIO 45659 VOL 190 PG 186 PARCEL-ID 04-028-1500.000	18-02-17 16 PT NE 0000.50A RES USE CODE 510 660 HOMESITE VALUE LISTED BELOW 660	5,240 4,660	5,900 5,320								
DELONG, JOHN H. & EDITH MARIE R 1 PEDRO, OHIO 45659 PARCEL-ID 04-028-1600.000	18-02-17 4 PT NE 0000.70A RES USE CODE 545 970 HOMESITE VALUE LISTED BELOW 970	290 290	1,260 1,260								
HACKWORTH, EDMOND L. & NANCY J RT. 1 BOX 52 PEDRO, OHIO 45659 VOL 354 PG 559 PARCEL-ID 04-028-1601.000	18-02-17 4 PT NE 0000.12A RES USE CODE 510 330 HOMESITE VALUE LISTED BELOW 330	8,130 8,130	8,460 8,460								
EACHES, ALONZO & MABEL RT 1 BOX 53 PEDRO, OHIO VOL 224 PG 94 PARCEL-ID 04-028-1700.000	18-02-17 6 PT NE 0000.37A RES USE CODE 510 670 HOMESITE VALUE LISTED BELOW 670	5,030 5,030	5,700 5,700								
MARTIN, NELLIE MARIE ROUTE 1 BOX 53A PEDRO, OHIO 45659 VOL 559 PG 103 & 106	18-02-17 7 PT NE 0000.32A RES USE CODE 510 610	6,240	6,850								

2009

TAX RATE 35.60
A/R RED FACTOR 09.0864
OTH RED FACTOR 10.1568

LAWRENCE
TAX DISTRICT 04-ELIZABETH-ROCK HILL S.D.

GENERAL TAX LIST AND DUPLICATE OF REAL AND PUBLIC UTILITY PROPERTY
COUNTY REAL ESTATE TAXES AND SPECIAL ASSESSMENTS
12/27/93

TAX YEAR 1993
INTEREST RATE
PAGE NO 341

OWNER'S NAME MAILING ADDRESS	DESCRIPTION	LAND	IMPROVEMENTS	TOTAL VALUE	TAXES CHARGED	DECEMBER TAXES	PENALTY	JUNE TAXES	PENALTY	TOTAL DELINQUENT	C.D. DATE	MEMO
PARCEL-ID 04-028-1800.000	HOMESITE VALUE LISTED BELOW	610	6,190	6,800								
DILLON, BRENDA K. RT. 1 BOX 43A PEDRO, OHIO 45659 VOL 538 PG 507 PARCEL-ID 04-029-0100.000	18-02-17 20 PT NE LESS .61A 0000.28A RES USE CODE 500	220	00	220	WD 7/15/94 Pamela Sue & Terry Lee Fouts -							
HALL, ROBERT G. & LINDA L. RT. 1 BOX 41A PEDRO, OHIO 45638 VOL 475 PG 223 PARCEL-ID 04-029-0101.000	18-02-17 PT 20 PT NE 0000.61A RES USE CODE 510	760	18,280	19,040								
DILLON, BRENDA K. RT. 1 BOX 43A PEDRO, OHIO 45659 VOL 538 PG 507 PARCEL-ID 04-029-0200.000	18-02-17 21 PT NE LESS .24A 0000.77A RES USE CODE 500	680	00	680	WD 7/15/94 Pamela Sue & Terry Lee Fouts -							
HALL, ROBERT G. & LINDA L. RT. 1 BOX 41A PEDRO, OHIO 45638 VOL 475 PG 223 PARCEL-ID 04-029-0201.000	18-02-17 PT 21 PT NE 0000.24A RES USE CODE 500	430	00	430								
JOHNSON, JAMES C. RT. 1 BOX 39A PEDRO, OHIO 45659 VOL 298 PG 469 PARCEL-ID 04-029-0300.000	18-02-17 22 PT NE 0001.01A RES USE CODE 545	880	1,660	2,540								
JOHNSON, JAMES C. RT. 1 BOX 39A PEDRO, OHIO 45659 VOL 398 PG 469 PARCEL-ID 04-029-0400.000	18-02-17 22 PT NE 0000.28A RES USE CODE 510 HOMESITE VALUE LISTED BELOW	470 470	3,310 3,310	3,780 3,780								
GULLETT, JOHN H. AND DANA M. RT 1 BOX 42 A PEDRO OHIO 45659 VOL 526 PG 647 PARCEL-ID 04-029-0500.000	18-02-17 23 PT NE PT CEN PT LOT 23 0000.02A RES USE CODE 500	110	00	110								
GULLETT, SARAH JANE & JOHN HEN PEDRO, OHIO 45659 VOL 314 PG 436 PARCEL-ID 04-029-0600.000	18-02-17 23 NW END 0000.09A RES USE CODE 510 HOMESITE VALUE LISTED BELOW	220 220	2,900 2,900	3,120 3,120								
DILLON, BRENDA K. RT. 2 BOX 43 A PEDRO, OHIO 45659 45659 VOL 526 PG 163 PARCEL-ID 04-029-0700.000	18-02-17 23 PT NE PT S END LOT 23 0000.38A RES USE CODE 510	560	3,240	3,800	WD 7/15/94 Pamela Sue & Terry Lee Fouts -							
GULLETT, SARAH & JOHN HENRY	18-02-17 23 PT NE PT											

2010

TAX RATE 35.60
A/R RED FACTOR 09.0864
OTH RED FACTOR 10.1568

LAWRENCE
TAX DISTRICT 04-ELIZABETH-ROCK HILL S.D.

GENERAL TAX LIST AND DUPLICATE OF REAL AND PUBLIC UTILITY PROPERTY
COUNTY REAL ESTATE TAXES AND SPECIAL ASSESSMENTS
12/27/93

TAX YEAR 1993
INTEREST RATE
PAGE NO 342

OWNER'S NAME MAILING ADDRESS	DESCRIPTION	LAND	IMPROVEMENTS	TOTAL VALUE	TAXES CHARGED	DECEMBER TAXES	PENALTY	JUNE TAXES	PENALTY	TOTAL DELINQUENT	C.D. DATE	MEMO
R 1 PEDRO, OHIO 45659 PARCEL-ID 04-029-0800.000	0000.54A RES USE CODE 500	690	00	690								
GULLETT, JOHN H. AND DANA M. RT 1 BOX 42 A PEDRO OHIO 45659 PARCEL-ID 04-029-0900.000	18-02-17 24 PT NE 0000.43A RES USE CODE 510	600	00	600								
MCFANN, RAY & DELORES C/O HELEN SHARP RT. 1 BOX 39 C PEDRO, OHIO 45659 VOL 464 PG 472 PARCEL-ID 04-029-1000.000	18-02-17 24 NW PT 0000.16A RES USE CODE 510 HOMESITE VALUE LISTED BELOW	330 330	1,820 1,820	2,150 2,150	SJ 4/18/94 Helen Sharp & Beth Ann Massic -		SJ 4/18/94	Rt 1 Box 39-C Pedro, OH So Ann Cox & Jamie Corbin -				Rt 1 Box 39 Pedro, OH
GULLETT, SARAH & JOHN HENRY PEDRO, OHIO 45659 VOL 314 PG 436 PARCEL-ID 04-029-1100.000	18-02-17 24 S END 0000.11A RES USE CODE 510	260	4,130	4,390								
CARMON, RICK D & CHERYL L. RT. 1 BOX 54 PEDRO, OH. 45659 VOL 508 PG 753 PARCEL-ID 04-029-1200.000	18-02-17 3 PT NE 0000.58A RES USE CODE 510	40	6,980	7,020								
ISON, EARL & ALICE 1120 OBERRY HOOVER RD. ORLANDO, FLA. 32825 VOL 247 PG 207 PARCEL-ID 04-029-1300.000	18-02-17 3-A PT NE 0004.77A RES USE CODE 500	1,650	90	1,740								
ISON, EARL & ALICE 1120 OBERRY HOOVER RD. ORLANDO, FLA. 32825 VOL 247 PG 207 PARCEL-ID 04-029-1400.000	18-02-17 2 PT NE 0006.22A RES USE CODE 510	1,600	2,320	3,920								
ISON, NORMAN D. & LINDA E. RT.1 BOX 58 1/2 PEDRO, OHIO 45659 VOL 399 PG 203 PARCEL-ID 04-029-1401.000	18-02-17 2 PT NE 0001.04A RES USE CODE 510 HOMESITE VALUE LISTED BELOW	1,060 1,050	27,980 27,980	29,040 29,030								
LONG, CLYDE R. & HELENA K. RT 1 BOX 52 1/2 PEDRO, OHIO 45659 VOL 570 PG 346 PARCEL-ID 04-029-1500.000	18-02-17 2 PT NE 0000.43A RES USE CODE 510 HOMESITE VALUE LISTED BELOW	910 910	2,370 1,750	3,280 2,660								
BD. OF TR. ELIZABETH TWP. RT 1 PEDRO, OHIO PARCEL-ID 04-029-1600.000	18-2-17 ST HWY EASE PT NE PT USE CODE 610	110	00	110								

2011

TAX RATE 35.60
A/R RED FACTOR 09.0864
OTH RED FACTOR 10.1568

LAWRENCE
TAX DISTRICT 04-ELIZABETH-ROCK HILL S.D.

GENERAL TAX LIST AND DUPLICATE OF REAL AND PUBLIC UTILITY PROPERTY
COUNTY REAL ESTATE TAXES AND SPECIAL ASSESSMENTS

12/27/93

TAX YEAR 1993
INTEREST RATE
PAGE NO 343

OWNER'S NAME MAILING ADDRESS	DESCRIPTION			TAXES CHARGED	DECEMBER TAXES	PENALTY	JUNE TAXES	PENALTY	TOTAL DELINQUENT	C.D. DATE	MEMO
	LAND	IMPROVEMENTS	TOTAL VALUE								
BOARD OF TRS OF ELIZABETH TWP RT 1 PEDRO OHIO PARCEL-ID 04-029-1601.000	18-02-17 PT NE PT 0000.02A 110	00	USE CODE 630 110								
LAWRENCE CEMETERY PARCEL-ID 04-029-1610.000	18-02-17 0002.00A 14,000	00	USE CODE 690 14,000								
EACHES, CLAY & CHLOA R 1 PEDRO, OHIO VOL 177 PG 532 PARCEL-ID 04-029-1700.000	18-02-17 5 PT NE 0000.29A 570 HOMESITE VALUE LISTED BELOW 570	RES USE CODE 510 4,370 4,370	4,940 4,940								
GLAXNER, RUBY RT. 1, BOX 51 PEDRO, OHIO 45659 VOL 577 PG 410 PARCEL-ID 04-029-1800.000	18-02-17 1 PT NE 0054.98A AUV 2,900	AGR USE CODE 121 3,770	6,670								
MC FANN, RONALD E. RT. 1 BOX 48 PEDRO, OHIO 45659 VOL 402 PG 129 PARCEL-ID 04-030-0100.000	18-02-17 1 PT NE 0002.59A 3,420	COM USE CODE 420 11,640	15,060								
GLAXNER, RUBY RT. 1 BOX 51 PEDRO, OHIO 45659 45659 VOL 297 PG 214-218 PARCEL-ID 04-030-0200.000	18-02-17 1 PT NE 0001.76A AUV 40	AGR USE CODE 121 00	40								
BLAGG, SHERMAN & CAROLYN SUE R 1 PEDRO, OHIO 45659 VOL 328 PG 40 PARCEL-ID 04-030-0300.000	18-02-17 1 PT NE 0001.89A 200	RES USE CODE 500 00	200								
SHARP, SUSAN J. P.O. BOX 72 PEDRO, OH. 45659 VOL 472 PG 105 PARCEL-ID 04-030-0400.000	18-02-17 1 PT NE 0000.75A 1,480 HOMESITE VALUE LISTED BELOW 1,480	RES USE CODE 510 12,840 12,840	14,320 14,320								
GLAXNER, RUBY RT. 1 BOX 51 PEDRO, OHIO 45659 45659 VOL 297 PG 214-218 PARCEL-ID 04-030-0500.000	18-02-17 1 PT NE 0010.58A AUV 1,560	AGR USE CODE 111 810	2,370								
GLAXNER, RUBY RT. 1 BOX 51 PEDRO, OHIO 45659 45659 VOL 297 PG 214-218 PARCEL-ID 04-030-0600.000	18-02-17 1 PT BET BRANCH & DT& ISWITCH 0007.95A AUV 260	AGR USE CODE 110 00	260								

2014

TAX RATE 35.60
A/R RED FACTOR 09.0864
OTH RED FACTOR 10.1568

LAWRENCE
TAX DISTRICT 04-ELIZABETH-ROCK HILL S.D.

GENERAL TAX LIST AND DUPLICATE OF REAL AND PUBLIC UTILITY PROPERTY
COUNTY REAL ESTATE TAXES AND SPECIAL ASSESSMENTS

12/27/93

TAX YEAR 1993
INTEREST RATE
PAGE NO 344

OWNER'S NAME MAILING ADDRESS	DESCRIPTION			TAXES CHARGED	DECEMBER TAXES	PENALTY	JUNE TAXES	PENALTY	TOTAL DELINQUENT	C.D. DATE	MEMO
	LAND	IMPROVEMENTS	TOTAL VALUE								
BAILEY, GEORGE PEDRO, OHIO VOL 360 PG 518-523 PARCEL-ID 04-030-0601.000	18-2-17 ST HWY EASE PARC NO 6 0.07AC 110	00	USE CODE 610 110								
BLAGG, SHERMAN & CAROLYN SUE R 1 PEDRO, OHIO 45659 PARCEL-ID 04-030-0700.000	18-02-17 1 PT BET BRANCH & D.T &I SWITCH 0003.23A 1,810 HOMESITE VALUE LISTED BELOW 1,580	RES USE CODE 510 11,270 11,270	13,080 12,850								
GLAXNER, RUBY RT. 1 BOX 51 PEDRO, OHIO 45659 VOL 297 PG 214-218 PARCEL-ID 04-030-0800.000	18-02-17 1 PT NE 0000.77A 810	AGR USE CODE 120 11,160	11,970								
TRS LAWRENCE METHODIST CHURCH R 1 PEDRO, OHIO PARCEL-ID 04-030-0900.000	18-02-17 1 PT 0000.00A 3,530	USE CODE 685 18,130	21,660								
GLAXNER, RUBY RT. 1 BOX 51 PEDRO, OHIO 45659 VOL 297 PG 214-218 PARCEL-ID 04-030-1000.000	18-02-17 11 PT NE 0002.23A AUV 60	AGR USE CODE 121 00	60								
GLAXNER, RUBY RT. 1 BOX 51 PEDRO, OHIO 45659 VOL 297 PG 214-218 PARCEL-ID 04-030-1100.000	18-02-17 12 PT NE 0002.47A AUV 220	AGR USE CODE 121 00	220								
GLAXNER, RUBY RT. 1 BOX 51 PEDRO, OHIO 45659 VOL 297 PG 214-218 PARCEL-ID 04-030-1200.000	16-02-17 13 PT NE 0004.73A AUV 120	AGR USE CODE 121 00	120								
GLAXNER, RUBY RT. 1 BOX 51 PEDRO, OHIO 45659 VOL 297 PG 214-218 PARCEL-ID 04-030-1300.000	18-02-17 14 PT NE 0008.53A AUV 1,240	AGR USE CODE 121 100	1,340								
GLAXNER, RUBY RT. 1 BOX 51 PEDRO, OHIO 45659 VOL 297 PG 214-218 PARCEL-ID 04-030-1400.000	18-02-17 3-B PT NE 0013.86A AUV 340	AGR USE CODE 121 00	340								
KOSTER, EARL E ETAL RT 2 BOX 24 PEDRO, OHIO 45659 VOL 573 PG 810	18-02-17 9 PT NE 0000.35A 640	RES USE CODE 510 3,840	4,480								

2013

TAX RATE 35.60
A/R RED FACTOR 09.0864
OTH RED FACTOR 10.1568

LAWRENCE
TAX DISTRICT 04-ELIZABETH-ROCK HILL S.D.

GENERAL TAX LIST AND DUPLICATE OF REAL AND PUBLIC UTILITY PROPERTY
COUNTY REAL ESTATE TAXES AND SPECIAL ASSESSMENTS

12/27/93

TAX YEAR 1993
INTEREST RATE
PAGE NO 345

OWNER'S NAME MAILING ADDRESS	DESCRIPTION			TAXES CHARGED	DECEMBER TAXES	PENALTY	JUNE TAXES	PENALTY	TOTAL DELINQUENT	C.D. DATE	MEMO
	LAND	IMPROVEMENTS	TOTAL VALUE								
PARCEL-ID 04-030-1500.000	HOMESITE VALUE LISTED BELOW										
	640	3,840	4,480								
12-22-92 TRNSF FROM 04-030-1500.000 KOSTER, BIRDIE											
KOSTER, BIRDIE	18-02-17 9 PT NE										
P.O. BOX 105	0000.35A	RES USE CODE	510								
PEDRO, OHIO											
PARCEL-ID 04-030-1500.000	00	00	00								
12-22-92 TRNSF TO 04-030-1500.000 KOSTER, EARL E ETAL											
JOHNSON, LARRY E.	18-02-17 15 PT NE										
RT. 1 BOX 40	0000.64A	RES USE CODE	510								
PEDRO, OHIO 45659											
VOL 398 PG 474	780	2,570	3,350								
PARCEL-ID 04-030-1600.000	HOMESITE VALUE LISTED BELOW										
	780	2,120	2,900								
DELONG, ALICE & WILLIAM JR.	18-02-17 17 PT NE										
R 1	0000.45A	RES USE CODE	510								
PEDRO, OHIO											
VOL 188 PG 470	620	3,740	4,360								
PARCEL-ID 04-030-1700.000	HOMESITE VALUE LISTED BELOW										
	620	3,090	3,710								
DELONG, FRANCIS E. & ROSE ANN	18-02-17 18 PT NE										
RT. 1	0000.92A	RES USE CODE	510								
PEDRO, OHIO											
PARCEL-ID 04-030-1800.000	810	5,410	6,220								
	HOMESITE VALUE LISTED BELOW										
	810	4,620	5,430								
DELONG, FRANCIS E. & ROSE ANN	18-02-17 19 PT NE										
RT. 1	0001.88A	RES USE CODE	500								
PEDRO, OHIO											
PARCEL-ID 04-031-0100.000	260	00	260								
DALTON, CURTIS ALAN	18-2-17 PT NE PT LESS 0.35AC B										
106 OAKWOOD DR	AL=6.40A										
COAL GROVE, OHIO 45638-000		AGR USE CODE	121								
VOL 527 PG 136	AUV										
PARCEL-ID 04-031-0200.000	220	00	220								
STATE OF OHIO	18-2-17 PT NE PT 0.35A										
P.O. BOX 272		USE CODE	610								
LEBANON, OHIO											
PARCEL-ID 04-031-0200.001	110	00	110								
ABEL, CARTER M JR	18-2-17 PT NE PT LESS 0.32A BA										
631 SO 5TH ST	L=2.94A										
IRONTON, OHIO 45638		COM USE CODE	499								
VOL 224 PG 537											
PARCEL-ID 04-031-0300.000	2,530	180	2,710								
STATE OF OHIO	18-2-17 PT NE PT 0.32A										
P.O BOX 272 ROOM 214		USE CODE	610								

2014

TAX RATE 35.60
A/R RED FACTOR 09.0864
OTH RED FACTOR 10.1568

LAWRENCE
TAX DISTRICT 04-ELIZABETH-ROCK HILL S.D.

GENERAL TAX LIST AND DUPLICATE OF REAL AND PUBLIC UTILITY PROPERTY
COUNTY REAL ESTATE TAXES AND SPECIAL ASSESSMENTS

12/27/93

TAX YEAR 1993
INTEREST RATE
PAGE NO 346

OWNER'S NAME MAILING ADDRESS	DESCRIPTION			TAXES CHARGED	DECEMBER TAXES	PENALTY	JUNE TAXES	PENALTY	TOTAL DELINQUENT	C.D. DATE	MEMO
	LAND	IMPROVEMENTS	TOTAL VALUE								
LEBANON, OHIO											
PARCEL-ID 04-031-0300.001	110	00	110								
STAMPER, EUGENE R AND FREDA B	18-02-17 PT NE PT										
RT 1	0000.94A	RES USE CODE	510								
PEDRO, OHIO 45645											
VOL 527 PG 316-319	1,550	8,010	9,560								
PARCEL-ID 04-031-0400.000	HOMESITE VALUE LISTED BELOW										
	1,550	1,090	2,640								
BAILEY, AUDREY	18-2-17 N END NW SE W OF PIKE										
C/O KLINE, BAILEY, AUDREY	LESS 0.01A. BAL=0.24ACS.										
208 ORCHID ST.		RES USE CODE	500								
COAL GROVE, OHIO 45638											
VOL 236 PG 46	770	00	770								
PARCEL-ID 04-031-0500.000											
STATE OF OHIO	18-2-17 PT N END NW SE W OF PI										
PO BOX 272	KE ST HWY EASE PARC #1X 0.01AC										
LEBANON, OHIO 45036	S.	RES USE CODE	500								
PARCEL-ID 04-031-0500.001											
	110	00	110								
KNIPP, FRED & MONA	18-02-17 14 PT NE										
R 1	0000.16A	RES USE CODE	500								
PEDRO, OHIO 45659											
VOL 190 PG 186	330	00	330								
PARCEL-ID 04-031-0600.000											
ABEL, CARTER N. JR. & MERCEDES	18-02-17 PT NE PT										
631 S 5TH ST	0003.50A	RES USE CODE	500								
IRONTON, OHIO 45638											
VOL 539 PG 515	370	00	370								
PARCEL-ID 04-031-0700.000											
SHARP, KENNETH RAY	18-02-17 N END NW SE										
R 1	0001.00A	RES USE CODE	510								
PEDRO, OHIO											
VOL 436 PG 730	1,580	14,450	16,030								
PARCEL-ID 04-031-0800.000	HOMESITE VALUE LISTED BELOW										
	1,580	14,280	15,860								
SHARP, KENNETH RAY	18-02-17 N END N END SW SE										
R 1	0000.33A	RES USE CODE	500								
PEDRO, OHIO											
VOL 436 PG 730	110	00	110								
PARCEL-ID 04-031-0900.000											
SHARP, KENNETH RAY	18-2-17 N END NW SE LESS 1.70A										
ROUTE #1	. BAL=4.30ACS.										
PEDRO, OHIO 45659		RES USE CODE	500								
VOL 436 PG 730											
PARCEL-ID 04-031-1000.000	450	00	450								
STATE OF OHIO	18-2-17 PT N END NW SE (PARC #										
PO BOX 272	4-WD) 0.12ACS.										
LEBANON, OHIO 45036		USE CODE	610								
PARCEL-ID 04-031-1000.001											
	110	00	110								

2015

TAX RATE 35.60
A/R RED FACTOR 09.0864
OTH RED FACTOR 10.1568

LAWRENCE
TAX DISTRICT 04-ELIZABETH-ROCK HILL S.D.

GENERAL TAX LIST AND DUPLICATE OF REAL AND PUBLIC UTILITY PROPERTY
COUNTY REAL ESTATE TAXES AND SPECIAL ASSESSMENTS

12/27/93

TAX YEAR 1993
INTEREST RATE
PAGE NO 347

OWNER'S NAME MAILING ADDRESS	DESCRIPTION			TAXES CHARGED	DECEMBER TAXES	PENALTY	JUNE TAXES	PENALTY	TOTAL DELINQUENT	C.D. DATE	MEMO
	LAND	IMPROVEMENTS	TOTAL VALUE								
BRIDGES, CHESTER JR. & CLARICE RT. 1 BOX 133A PEDRO, OHIO 45659 VOL 461 PG 260 PARCEL-ID 04-031-1100.000	18-02-17 E PT 0000.11A RES USE CODE 500 110 00 110										
NELSON, JACK V. JR. & SHAROLYN RT 1 BOX 133B PEDRO, OHIO 45659 45659 VOL 538 PG 136 PARCEL-ID 04-031-1200.000	18-02-17 W PT 0000.60A RES USE CODE 510 950 14,410 15,360 HOMESITE VALUE LISTED BELOW 950 14,160 15,110			0K 3/25/94 Sharolyn K. Nelson-							
BRIDGES, CHESTER JR. & CLARICE RT. 1 BOX 133A PEDRO, OHIO 45659 VOL 310 PG 534 PARCEL-ID 04-031-1300.000	18-02-17 CEN PT 0000.63A RES USE CODE 510 1,400 3,960 5,360 HOMESITE VALUE LISTED BELOW 1,400 2,940 4,340										
GIOVANNI'S INC. AN OHIO CORP. 815 VERNON ST. IRONTON, OHIO 45638 VOL 492 PG 160 PARCEL-ID 04-031-1400.000	18-02-17 PT CEN SE 0000.25A COM USE CODE 420 2,090 3,350 5,440										
SHOPE, CHARLES W. & KATHY RT. 1 BOX 130 PEDRO, OHIO 45659 VOL 553 PG 5, 9 PARCEL-ID 04-031-1500.000	18-02-17 PT CEN SE REAR PT 0000.16A RES USE CODE 510 250 8,270 8,520										
BESCO, ROGER D. RT. 1, BOX 182 PEDRO, OHIO 45659 VOL 539 PG 635 PARCEL-ID 04-031-1600.000	18-02-17 PT CEN SE 0000.92A RES USE CODE 500 110 00 110										
BESCO, ROGER D. RT. 1, BOX 182 PEDRO, OHIO 45659 VOL 539 PG 635 PARCEL-ID 04-031-1601.000	18-02-17 PT CEN SE 0005.58A RES USE CODE 500 1,660 00 1,660										
BRIDGES, CHARLES E & PHYLLIS L RT. 1 BOX 134 PEDRO, OHIO 45659 VOL 542 PG 602 PARCEL-ID 04-031-1700.000	18-02-17 PT CEN SE 0002.00A RES USE CODE 510 1,680 9,300 10,980 HOMESITE VALUE LISTED BELOW 1,580 9,300 10,880			MJS 10/13/94 Gerald R. Bridges-							
HOLTZAPFEL, THALIA ET AL 626 SO 5TH ST IRONTON, OHIO 45638 VOL 485 PG 191 PARCEL-ID 04-031-1800.000	18-02-17 PT CEN SE 0000.33A RES USE CODE 500 750 00 750										
KERNS, JANICE P.O. BOX 119 PEDRO, OHIO 45659	18-02-17 PT CEN SE 0021.23A AGR USE CODE 120										

2016

TAX RATE 35.60
A/R RED FACTOR 09.0864
OTH RED FACTOR 10.1568

LAWRENCE
TAX DISTRICT 04-ELIZABETH-ROCK HILL S.D.

GENERAL TAX LIST AND DUPLICATE OF REAL AND PUBLIC UTILITY PROPERTY
COUNTY REAL ESTATE TAXES AND SPECIAL ASSESSMENTS

12/27/93

TAX YEAR 1993
INTEREST RATE
PAGE NO 348

OWNER'S NAME MAILING ADDRESS	DESCRIPTION			TAXES CHARGED	DECEMBER TAXES	PENALTY	JUNE TAXES	PENALTY	TOTAL DELINQUENT	C.D. DATE	MEMO
	LAND	IMPROVEMENTS	TOTAL VALUE								
VOL 450 PG 319 PARCEL-ID 04-032-0100.000	3,910 7,030 10,940 HOMESITE VALUE LISTED BELOW 1,580 6,700 8,280										
HACKWORTH, EDMOND & NANCY C/O EDMOND HACKWORTH RT. 1, BOX 52 PEDRO, OHIO 45659 VOL 566 PG 509 PARCEL-ID 04-032-0200.000	18-2-17 PT. CEN SE 2.84ACS. RES USE CODE 510 1,770 2,140 3,910										
BARE, HARRY & ERMA C/O GEORGIANNA ROCKWELL 3038 S. 10TH ST. IRONTON, OHIO 45638 PARCEL-ID 04-032-0300.000	18-02-17 PT CEN SE 0000.91A RES USE CODE 510 1,530 3,580 5,110 HOMESITE VALUE LISTED BELOW 1,530 3,580 5,110										
FAULKNER, KATHLEEN STEWART 2529 AUBURN AVE, ASHLAND, KY 41101 VOL 537 PG 522 PARCEL-ID 04-032-0400.000	18-02-17 PT CEN SE COR 0000.50A RES USE CODE 500 890 00 890										
ISON, NORMAN DOUGLAS RT 1 BOX 58 1/2 PEDRO, OHIO 45659 VOL 492 PG 712 PARCEL-ID 04-032-0500.000	18-02-17 PT CEN SE LESS 1A 0005.00A AGR USE CODE 120 790 00 790										
BROWN, MARY A. RT.2 BOX 91AA IRONTON, OHIO 45638 VOL 363 PG 459 PARCEL-ID 04-032-0600.000	18-02-17 PT CEN SE 0001.00A RES USE CODE 500 110 00 110										
HAAS, DONALD C & MARY JEANNE 1555 CHARLOTTE ST IRONTON, OHIO 45638-000 VOL 560 PG 208 PARCEL-ID 04-032-0700.000	18-02-17 PT CEN SE LESS 2.39 B AL=1.61ACRES AGR USE CODE 121 AUV 100 00 100										
MILLER, DAVID & JUDITH RT 1 BOX 25A PEDRO, OHIO 45659 VOL 569 PG 417 PARCEL-ID 04-032-0700.001	18-02-17 PT CEN SE PT 2.39ACRE S AGR USE CODE 100 250 00 250										
BRIDGES, NONNIE RT. 2, BOX 31 PEDRO, OHIO 45659 VOL 361 PG 501 PARCEL-ID 04-032-0800.000	18-02-17 PT CEN SE 0000.50A RES USE CODE 510 1,180 3,270 4,450			MJS 3/25/94 139 Put-In 1826 CR-4 Pedro, O Ziska L. & Teresa M. Bridges-							
PHILLIPS, GARY ETAL RT. 1 BOX 135-A PEDRO, OHIO 45659 $50,000.00 SALE ON 7/05/85 PARCEL-ID 04-032-0900.000	18-02-17 PT CEN SE 0000.44A COM USE CODE 499 3,440 6,600 10,040										

2016

TAX RATE 35.60
A/R RED FACTOR 09.0864
OTH RED FACTOR 10.1568

LAWRENCE
TAX DISTRICT 04-ELIZABETH-ROCK HILL S.D.

GENERAL TAX LIST AND DUPLICATE OF REAL AND PUBLIC UTILITY PROPERTY
COUNTY REAL ESTATE TAXES AND SPECIAL ASSESSMENTS
12/27/93

TAX YEAR 1993
INTEREST RATE
PAGE NO 349

OWNER'S NAME MAILING ADDRESS	DESCRIPTION	LAND	IMPROVEMENTS	TOTAL VALUE	TAXES CHARGED	DECEMBER TAXES	PENALTY	JUNE TAXES	PENALTY	TOTAL DELINQUENT	C.D. DATE	MEMO
BRIDGES, NONNIE	18-02-17 PT CEN SE				Sold 3 Bridges 13a Pot Dr CR-4 Pedro Oh							
RT. 2, BOX 31	0000.05A RES USE CODE 545											
PEDRO, OHIO 45659		230	00	230	Zisk L. + Teresa M. Bridges—							
VOL 361 PG 501												
PARCEL-ID 04-032-1000.000												
WILSON, WILLA MAE	18-02-17 PT CEN SE											
RT 1 BOX 137	0000.37A RES USE CODE 510											
PEDRO, OHIO												
VOL 479 PG 398		1,000	13,880	14,880								
PARCEL-ID 04-032-1100.000	HOMESITE VALUE LISTED BELOW											
		1,000	13,780	14,780								
BARNHART, BOBBY D. & JUDITH A.	18-02-17 PT CEN SE											
10922 JOHNSTOWN RD.	0000.51A RES USE CODE 510											
NEW ALBANY, OHIO 43054												
VOL 511 PG 594		900	00	900								
PARCEL-ID 04-032-1200.000												
CHEEK, CONWAY & JUDY M	18-02-17 NW COR											
RT. 1 P O BOX 81 1/2	0000.24A RES USE CODE 500											
PEDRO, OHIO 45659												
VOL 290 PG 389		110	00	110								
PARCEL-ID 04-032-1300.000												
BD OF TRUSTEES OF ELIZABETH TW	18-02-17 PT CEN SE											
PARCEL-ID 04-032-1310.000	0000.25A USE CODE 630											
		30	00	30								
BRIDGES, LEON	18-02-17 PT CEN SE											
ROUTE 2	0000.60A RES USE CODE 500											
PEDRO, OHIO 45659												
VOL 532 PG 463		1,340	00	1,340								
PARCEL-ID 04-032-1400.000	HOMESITE VALUE LISTED BELOW											
		1,340	00	1,340								
SHARP, ROSE ETAL	18-02-17 10 PT NE W OF PARSONAGE											
RT 1 BOX 57-A	0000.12A RES USE CODE 510											
PEDRO, OHIO 45659												
VOL 492 PG 75		330	6,650	6,980								
PARCEL-ID 04-032-1500.000	HOMESITE VALUE LISTED BELOW											
		330	5,970	6,300								
SANDERS, CHRISTOPHER A.	18-02-17 PT CEN SE											
RT 1 BOX 593	0001.00A RES USE CODE 500											
KITTS HILL, OHIO 45645												
VOL 566 PG 247, 774		790	00	790	Ray Bescs—							
PARCEL-ID 04-032-1600.000												
HUTCHINSON, HUEY & SARAH	18-02-17 PT CEN SE											
PEDRO, OHIO	0000.75A RES USE CODE 510											
PARCEL-ID 04-032-1700.000												
		1,480	3,310	4,790								
	HOMESITE VALUE LISTED BELOW											
		1,480	3,310	4,790								
OSBORNE, JACK MARTIN & DEBORAH	18-02-17 PT NE SE											
1537 S. 5TH ST.	0001.25A RES USE CODE 500											
IRONTON, OH.												

2018

TAX RATE 35.60
A/R RED FACTOR 09.0864
OTH RED FACTOR 10.1568

LAWRENCE
TAX DISTRICT 04-ELIZABETH-ROCK HILL S.D.

GENERAL TAX LIST AND DUPLICATE OF REAL AND PUBLIC UTILITY PROPERTY
COUNTY REAL ESTATE TAXES AND SPECIAL ASSESSMENTS
12/27/93

TAX YEAR 1993
INTEREST RATE
PAGE NO 350

OWNER'S NAME MAILING ADDRESS	DESCRIPTION	LAND	IMPROVEMENTS	TOTAL VALUE	TAXES CHARGED	DECEMBER TAXES	PENALTY	JUNE TAXES	PENALTY	TOTAL DELINQUENT	C.D. DATE	MEMO
VOL 462 PG 482		1,220	00	1,220								
PARCEL-ID 04-032-1800.000												
WILSON, LOU	18-02-17 W SIDE NE SE											
C/O AUDREY KLINE	0000.75A RES USE CODE 500											
208 ORCHARD ST.												
COAL GROVE, OHIO 45638		110	00	110								
PARCEL-ID 04-033-0100.000												
CADE, JEANA K	18-02-17 NE PT NE SE											
RT 1 BOX 145	0001.00A RES USE CODE 510											
PEDRO, OHIO 45659												
VOL 567 PG 349		1,580	630	2,210								
PARCEL-ID 04-033-0200.000												
SMITH, DORA I LIFE ESTATE GER	18-02-17 CEN PT SE1/4											
GE E. BAILEY REMAINDER	0000.41A RES USE CODE 545											
C/O DORA SMITH												
P.O. BOX 142		1,050	480	1,530								
PEDRO, OHIO 45659												
VOL 451 PG 115												
PARCEL-ID 04-033-0300.000												
WILSON, LOU	18-02-17 PT NE SE											
C/O AUDREY KLINE	0003.00A RES USE CODE 500											
208 ORCHARD ST.												
COAL GROVE, OHIO 45638		320	00	320								
PARCEL-ID 04-033-0400.000												
SHOPE, GREGORY & VINETA	18-02-17 PT NE SE											
ROUTE 1 BOX 50	0001.00A RES USE CODE 500											
PEDRO, OHIO 45659												
VOL 552 PG 53		160	00	160								
PARCEL-ID 04-033-0500.000												
LAWSON, ESSIE M. LIFE ESTATE	18-02-17 S PT NE SE											
C/O V. W. LAWSON	0008.60A RES USE CODE 500											
511 SANDLEWOOD DRIVE												
VENICE, FL. 34293		900	00	900								
VOL 285 PG 46												
PARCEL-ID 04-033-0600.000												
DELONG, JAMES & PATRICIA	18-02-17 PT NE SE											
P.O. BOX 62	0012.03A RES USE CODE 500											
PEDRO, OHIO 45659												
VOL 528 PG 776		2,340	00	2,340								
PARCEL-ID 04-033-0700.000												
WILSON, LOU	18-02-17 PT NE SE											
C/O AUDREY KLINE	0001.00A RES USE CODE 599											
208 ORCHARD ST.												
COAL GROVE, OHIO 45638		1,580	70	1,650								
PARCEL-ID 04-033-0800.000												
GLAXNER, RUBY	18-02-17 S SIDE NE SE											
RT. 1, BOX 51	0008.20A AGR USE CODE 121											
PEDRO, OHIO	AUV											
VOL 497 PG 214-218		200	00	200								
PARCEL-ID 04-033-0900.000												
NOEL, LARRY A & KATHY L	18-02-17 S SIDE NE SE PT											
RT 1 BOX 140	0001.00A RES USE CODE 510											

2019

TAX RATE 35.60
A/R RED FACTOR 09.0864
OTH RED FACTOR 10.1568

LAWRENCE
TAX DISTRICT 04-ELIZABETH-ROCK HILL S.D.

GENERAL TAX LIST AND DUPLICATE OF REAL AND PUBLIC UTILITY PROPERTY
COUNTY REAL ESTATE TAXES AND SPECIAL ASSESSMENTS

12/27/93

TAX YEAR 1993
INTEREST RATE
PAGE NO 351

OWNER'S NAME MAILING ADDRESS	DESCRIPTION			TAXES CHARGED	DECEMBER TAXES	PENALTY	JUNE TAXES	PENALTY	TOTAL DELINQUENT	C.D. DATE	MEMO
	LAND	IMPROVEMENTS	TOTAL VALUE								
PEDRO, OHIO 45659 VOL 563 PG 245 PARCEL-ID 04-033-1000.000	1,580	1,300	2,880								
STATE OF OHIO C/O ODOT P.O. BOX 272 LEBANON, OHIO 45036 PARCEL-ID 04-033-1100.000	18-2-17 SW WND NE SE (SURVEY-'83 DUP) PARC. #2WD 0.28ACS. RES USE CODE 500 840	00	840								
BRIDGES, GARY RT. 1 BOX 145A PEDRO, OHIO 45659 VOL 397 PG 138 PARCEL-ID 04-033-1200.000	18-02-17 SW END NE SE PT 0000.74A RES USE CODE 510 1,470 HOMESITE VALUE LISTED BELOW 1,470	4,870 4,870	6,340 6,340								
CARMON, RICK D & LLOYD RT 1 PEDRO, OHIO 45659 VOL 559 PG 623 PARCEL-ID 04-033-1300.000	18-02-17 N END NE SE 0000.18A RES USE CODE 500 490	00	490								
CARMON, LLOYD & WANDA R 1 PEDRO, OHIO 45659 VOL 513 PG 699-703 PARCEL-ID 04-033-1400.000	18-2-17 N END NE SE LESS 0.02A. BAL=0.80ACS. RES USE CODE 599 1,190	120	1,310								
STATE OF OHIO PO BOX 272 LEBANON, OHIO 45036 PARCEL-ID 04-033-1400.001	18-2-17 PT N END NE SE STATE HWY EASEMENT PARC #6X 0.02ACS. RES USE CODE 500 110	00	110								
KULBETH, J. D. RT 1 BOX 127 PEDRO, OHIO 45659 VOL 574 PG 173 PARCEL-ID 04-033-1500.000	18-02-17 SE PT SE 0007.64A AGR USE CODE 120 660	00	660								
LAWSON, ESSIE M. LIFE ESTATE C/O V. W. LAWSON 511 SANDLEWOOD DRIVE VENICE, FL. 34293 VOL 285 PG 46 PARCEL-ID 04-033-1600.000	18-02-17 PT NE SE 0001.00A RES USE CODE 500 320	00	320								
FIRST NATIONAL BANK OF CINCINNATI, OHIO ETAL AGT. FLORENCE JEFFERYS P.O. BOX 1118 CINCINNATI, OHIO 45201 VOL 501 PG 741 PARCEL-ID 04-033-1700.000	18-02-17 SE PT W1/2 SE LESS 31.15A 0003.10A RES USE CODE 500 330	00	330								
FIRST NATIONAL BANK OF CINCINNATI, OHIO ETAL AGT. FLORENCE JEFFERYS	18-02-17 IN SE COR SW 0000.40A RES USE CODE 500										

2020

TAX RATE 35.60
A/R RED FACTOR 09.0864
OTH RED FACTOR 10.1568

LAWRENCE
TAX DISTRICT 04-ELIZABETH-ROCK HILL S.D.

GENERAL TAX LIST AND DUPLICATE OF REAL AND PUBLIC UTILITY PROPERTY
COUNTY REAL ESTATE TAXES AND SPECIAL ASSESSMENTS

12/27/93

TAX YEAR 1993
INTEREST RATE
PAGE NO 352

OWNER'S NAME MAILING ADDRESS	DESCRIPTION			TAXES CHARGED	DECEMBER TAXES	PENALTY	JUNE TAXES	PENALTY	TOTAL DELINQUENT	C.D. DATE	MEMO
	LAND	IMPROVEMENTS	TOTAL VALUE								
PO BOX 1118 CINCINNATI, OHIO 45202 VOL 501 PG 741 PARCEL-ID 04-033-1800.000	110	00	110								
HAAS, DONALD C & MARY JEANNE 1610 CHARLOTTE ST IRONTON, OHIO 45638-000 VOL 560 PG 208 PARCEL-ID 04-034-0100.000	18-02-17 IN SE COR SW EACH 0002.80A AGR USE CODE 121 AUV 70	00	70								
HAAS, DONALD C & MARY JEANNE 1555 CHARLOTTE IRONTON, OHIO 45638-000 VOL 560 PG 208 PARCEL-ID 04-034-0300.000	18-02-17 SE LESS 24.62,10.02 B AL 125.36ACRES AGR USE CODE 121 AUV 3,920	00	3,920								
BRUCE, EDWARD & SHERRY ROUTE 1 PEDRO, OHIO 45659 VOL 554 PG 24 PARCEL-ID 04-034-0300.001	18-2-17 SW PT 0.54AC RES USE CODE 510 690	870	1,560								
DONLEY, KAREN & MARTY BROWNING RT 1 BOX 79 PEDRO, OHIO 45659 VOL 561 PG 789 PARCEL-ID 04-034-0300.002 10-15-93 11.21	18-02-17 SW PT 0.16ACRE RES USE CODE 510 330	780	1,110								
BRUCE, EDWARD & SHERRY N RT 1 BOX 121 1/2 PEDRO, OHIO 45659 VOL 561 PG 791 PARCEL-ID 04-034-0300.003	18-02-17 SW PT 0.23ACRES RES USE CODE 500 420	00	420								
DONLEY, KAREN & MARTY BROWNING RT 1 BOX 79 PEDRO, OHIO 45659 VOL 561 PG 793 PARCEL-ID 04-034-0300.004 10-15-93 23.62	18-02-17 SW PT 0.50ACRES RES USE CODE 500 660	00	660								
DONLEY, GLEN & JUANITA RT 1 PEDRO, OHIO 45659 VOL 561 PG 795 PARCEL-ID 04-034-0300.005	18-02-17 SW PT 1.03ACRES RES USE CODE 510 880	590	1,470								
DONLEY, GLEN & JUANITA RT 1 PEDRO, OHIO 45659 VOL 563 PG 519 PARCEL-ID 04-034-0300.006	18-02-17 SE PT 1.11ACRES RES USE CODE 500 330	00	330								

Rt # 1 Box 25A Pedro, Oh — 4.02Ac. 0300.009 — Bal = 121.34 / 0300.010 - 6.34Ac. / 91.34Ac — Bal = 115.00 — 131 0300.011 Bal: 1146 9

David & Judith Miller — Mildred Wheeler — Clarence E Jr. & Teronda C. Abrams

123 0300.012 Bal = 113.46 (Trans. from Shope) — Mintie L. Shope — Thomas Wesley Shope

2021

TAX RATE 35.60
A/R RED FACTOR 09.0864
OTH RED FACTOR 10.1568

LAWRENCE
TAX DISTRICT 04-ELIZABETH-ROCK HILL S.D.

GENERAL TAX LIST AND DUPLICATE OF REAL AND PUBLIC UTILITY PROPERTY
COUNTY REAL ESTATE TAXES AND SPECIAL ASSESSMENTS

12/27/93

TAX YEAR 1993
INTEREST RATE
PAGE NO 353

OWNER'S NAME MAILING ADDRESS	DESCRIPTION			TAXES CHARGED	DECEMBER TAXES	PENALTY	JUNE TAXES	PENALTY	TOTAL DELINQUENT	C.D. DATE	MEMO
	LAND	IMPROVEMENTS	TOTAL VALUE								
BRUCE, ED & SHERRY RT 1 PEDRO, OHIO 45659 VOL 568 PG 192 PARCEL-ID 04-034-0300.007	18-02-17 SE PT .85ACRES RES USE CODE 500 390	00	390								
MILLER, DAVID & JUDITH RT 1 BOX 25A PEDRO, OHIO 45659 VOL 569 PG 417 PARCEL-ID 04-034-0300.008	18-02-17 SE PT 10.02ACRES AGR USE CODE 100 2,080	00	2,080								
SHOPE, JAMES R. & KATHLEEN S. RT 1 BOX 55 PEDRO, OHIO 45659 PARCEL-ID 04-034-0500.000	18-02-17 SE COR NW SE 0000.49A RES USE CODE 545 780	750	1,530								
CARMON, LLOYD, WANDA & RICK RT 1 PEDRO, OHIO 45659 VOL 486 PG 134 PARCEL-ID 04-034-0600.000	18-2-17 PT NE SE LESS 0.12A. B AL=0.13ACS. RES USE CODE 500 210	00	210								
CARMON, LLOYD & WANDA RT1 BOX 146-B PEDRO OHIO 45659 VOL 486 PG 134 PARCEL-ID 04-034-0601.000	18-02-17 PT NE SE 0000.12A RES USE CODE 510 190 HOMESITE VALUE LISTED BELOW 190	5,950 5,950	6,140 6,140								
KULBETH, J. D. RT 1 BOX 127 PEDRO, OHIO 45659 VOL 574 PG 173 PARCEL-ID 04-034-0700.000	18-02-17 SE PT SE 0001.25A AGR USE CODE 120 200	00	200								
KELLEY, WILLIAM F., JR. & JOAN N LIFE EST. RT. 1 BOX 112 PEDRO, OHIO 45659 VOL 514 PG 513 PARCEL-ID 04-034-0800.000	18-02-17 SW COR SE PT 0005.43A RES USE CODE 545 1,570	220	1,790								
MILLER, DAVID & JUDITH RT 1 BOX 25A PEDRO, OHIO 45659 VOL 560 PG 417 PARCEL-ID 04-034-0801.000	18-02-17 SW COR SE PT. 0003.24A AGR USE CODE 121 AUV 100	00	100								
KELLEY, WILLIAM F., JR & JOANN LIFE EST RT. 1 BOX 112 PEDRO, OHIO 45659 VOL 514 PG 513 PARCEL-ID 04-034-0900.000	18-02-17 PT SW COR SE PT 0002.58A RES USE CODE 510 1,040 HOMESITE VALUE LISTED BELOW 880	9,210 7,530	10,250 8,410								
ISON, NORMAN DOUGLAS RT 1 BOX 58 1/2 PEDRO, OHIO 45659 VOL 492 PG 714	18-02-17 SW COR SE PT 0019.90A AGR USE CODE 120 3,490	7,980	11,470								

2022

TAX RATE 35.60
A/R RED FACTOR 09.0864
OTH RED FACTOR 10.1568

LAWRENCE
TAX DISTRICT 04-ELIZABETH-ROCK HILL S.D.

GENERAL TAX LIST AND DUPLICATE OF REAL AND PUBLIC UTILITY PROPERTY
COUNTY REAL ESTATE TAXES AND SPECIAL ASSESSMENTS

12/27/93

TAX YEAR 1993
INTEREST RATE
PAGE NO 354

OWNER'S NAME MAILING ADDRESS	DESCRIPTION			TAXES CHARGED	DECEMBER TAXES	PENALTY	JUNE TAXES	PENALTY	TOTAL DELINQUENT	C.D. DATE	MEMO
	LAND	IMPROVEMENTS	TOTAL VALUE								
PARCEL-ID 04-034-1000.000											
STAPLETON, ROBERT & PENNY ROUTE 2 BOX 164A PEDRO, OHIO 45659 VOL 557 PG 579 PARCEL-ID 04-034-1100.000	18-02-17 SE SW 0017.00A AGR USE CODE 120 1,940	00	1,940								
BRIDGES, CHESTER JR. & CLARICE RT. 1 BOX 133A PEDRO, OH. PARCEL-ID 04-034-1200.000	18-02-17 E PT SE 0001.05A RES USE CODE 545 1,580	3,220	4,800								
SHOPE, CHARLES W. & KATHY RT. 1 BOX 130 PEDRO, OHIO 45659 VOL 553 PG 5 9 PARCEL-ID 04-034-1300.000	18-02-17 PT E PT SE 0000.03A RES USE CODE 500 110	00	110								
NELSON, JACK V. JR. & SHAROLYN RT. 1, BOX 133B PEDRO, OHIO 45659 VOL 538 PG 136 PARCEL-ID 04-034-1400.000	18-02-17 W PT SE 0003.71A RES USE CODE 500 1,150	00	1,150	Ck# 31585194	GOLD STRIPES Pedro OH		Sharolyn K. Nelson				
BRIDGES, CHESTER JR & CLARICE RT. 1 BOX 133A PEDRO, OHIO 45659 VOL 310 PG 534 PARCEL-ID 04-034-1500.000	18-02-17 CEN PT SE 0002.72A RES USE CODE 500 290	00	290								
SHOPE, CHARLES W. & KATHY RT. 1 BOX 130 PEDRO, OHIO 45659 VOL 553 PG 5, 9 PARCEL-ID 04-034-1600.000	18-02-17 PT CEN SE 0000.01A RES USE CODE 500 110	00	110								
SHOPE, CHARLES ETAL C/O SANDRA BOYLE C/O SANDRA BOYLE P.O. BOX 224 DESHLER, OHIO 43516 VOL 347 PG 545 PARCEL-ID 04-034-1800.000	18-02-18 E1/2 NW1/4 NW1/4 & SW 1/2 NE1/4 NW1/4 0009.18A RES USE CODE 599 1,730 HOMESITE VALUE LISTED BELOW 880	90 00	1,820 880								
HOWELL, JAMES H. & ELOISE N. RT. 1 BOX 324 SOUTH POINT, OHIO 45680 VOL 516 PG 250 PARCEL-ID 04-035-0100.000	18-02-18 PT 0013.00A AGR USE CODE 121 AUV 320	00	320								
DELONG, MARIA L. LOT 32 EASTLAND ACRES DESHLER, OHIO 43516 VOL 460 PG 587 PARCEL-ID 04-035-0101.000	18-02-18 PT 0001.00A RES USE CODE 500 880	00	880								
TONEY, DONALD LEE P.O. BOX 62 PEDRO, OHIO 45659 45659 VOL 492 PG 786	18-02-18 PT E1/2 NW1/4 & SW1/2 NE1/4 NW1/4 0001.00A RES USE CODE 500			2.24.94 Larry Russell + Lucy Dust							

2023

TAX RATE 35.60
A/R RED FACTOR 09.0864
OTH RED FACTOR 10.1568

LAWRENCE
TAX DISTRICT 04-ELIZABETH-ROCK HILL S.D.

GENERAL TAX LIST AND DUPLICATE OF REAL AND PUBLIC UTILITY PROPERTY
COUNTY REAL ESTATE TAXES AND SPECIAL ASSESSMENTS

12/27/93

TAX YEAR 1993
INTEREST RATE
PAGE NO 355

OWNER'S NAME MAILING ADDRESS	DESCRIPTION	LAND	IMPROVEMENTS	TOTAL VALUE	TAXES CHARGED	DECEMBER TAXES	PENALTY	JUNE TAXES	PENALTY	TOTAL DELINQUENT	C.D. DATE	MEMO
PARCEL-ID 04-035-0102.000		880	00	880								
DELONG, PATRICIA & DORIS RR 1, BOX 94-B PEDRO, OHIO 45659 VOL 411 PG 1	18-02-18 PT 0002.55A RES USE CODE 500											
PARCEL-ID 04-035-0103.000		1,040	00	1,040								
ROOF, HAROLD JR. AND TERRY P.O. BOX 257 HAMLER, OHIO 43524 VOL 418 PG 169	18-02-18 PT 0001.50A RES USE CODE 500											
PARCEL-ID 04-035-0104.000		930	00	930								
MCCALL, DOUGLAS ALLEN, TAMMY JEAN, & TONYA RAE C/O TONYA BRANDSETTER 209 DAN BURY DR. W. JEFFERSON, OHIO 43162 VOL 508 PG 499	18-02-18 PT 0007.77A RES USE CODE 599											
PARCEL-ID 04-035-0105.000		1,290	80	1,370								
KOSMOS CEMENT COMPANY, A KENTCKY GENERAL PARTNERSHIP C/O REAL ESTATE TAX SERVICE 9171 CAPITAL OF TX HWY N BOWIE BLDG STE 110 AUSTIN TX 78759 VOL 531 PG 427	18-02-18 W1/2 NW1/4 NW1/4 & SW 1/4 NW1/4 & SE1/4 NW 1/4 N & 0078.10A COM USE CODE 400											
PARCEL-ID 04-035-0200.000		8,200	00	8,200								
BOLL, ANTHONY & RUBY RT. 1 BOX 83A PEDRO, OH. 45659 VOL 473 PG 330	18-02-18 PT SE NW UND 1/6 EACH 0022.90A AGR USE CODE 121 AUV											
PARCEL-ID 04-035-0300.000		1,240	00	1,240								
DALTON, LEROY A. ET-AL RT. 1 BOX 32 PEDRO, OHIO 45659 VOL 575 PG 15	18-02-18 NE COR NE NW 0020.00A AGR USE CODE 120				2.7.94 Leroy A. Dalton — SH							
PARCEL-ID 04-035-0500.000	HOMESITE VALUE LISTED BELOW	3,080	330	3,410								
		880	00	880								
LAWRENCE CO. FISH & GAME PROTE C/O CECIL DALTON C/O JAN SCHWEICKART 1622 NORTH 2ND STREET IRONTON, OHIO 45638	18-02-18 PT NE NE 0001.00A RES USE CODE 500											
PARCEL-ID 04-035-0600.000		110	00	110								
KOSMOS CEMENT COMPANY, A KENTCKY GENERAL PARTNERSHIP C/O REAL ESTATE TAX SERVICE 9171 CAPITAL OF TX HWY N BOWIE BLDG. STE 110 AUSTIN, TX 78759 VOL 531 PG 427	18-02-18 PT NW1/4 NE1/4 & PT N E1/4 NE1/4 & PT SW1/4 NE1/4 L Y 0062.00A COM USE CODE 400											
PARCEL-ID 04-035-0700.000		6,510	00	6,510								

2024

TAX RATE 35.60
A/R RED FACTOR 09.0864
OTH RED FACTOR 10.1568

LAWRENCE
TAX DISTRICT 04-ELIZABETH-ROCK HILL S.D.

GENERAL TAX LIST AND DUPLICATE OF REAL AND PUBLIC UTILITY PROPERTY
COUNTY REAL ESTATE TAXES AND SPECIAL ASSESSMENTS

12/27/93

TAX YEAR 1993
INTEREST RATE
PAGE NO 356

OWNER'S NAME MAILING ADDRESS	DESCRIPTION	LAND	IMPROVEMENTS	TOTAL VALUE	TAXES CHARGED	DECEMBER TAXES	PENALTY	JUNE TAXES	PENALTY	TOTAL DELINQUENT	C.D. DATE	MEMO
BOLL, ANTHONY & RUBY RT. 1 BOX 83A PEDRO, OH. 45659 VOL 473 PG 330	18-02-18 PT NE & PT SE 0092.60A AGR USE CODE 121 AUV											
PARCEL-ID 04-035-0800.000		2,870	00	2,870								
BOLL, ANTHONY ROUTE 1 BOX 83 A PEDRO, OHIO 45659 VOL 536 PG 607	18-02-18 W1/2 SE PT 0053.00A AGR USE CODE 120											
PARCEL-ID 04-035-1000.000		5,570	00	5,570								
BOLL, ANTHONY R 1 PEDRO, OHIO 45659 VOL 321 PG 176-179	18-02-18 W1/2 SE PT 0027.00A AGR USE CODE 121 AUV											
PARCEL-ID 04-035-1100.000		450	00	450								
HAAS, DONALD C & MARY JEANNE 1610 CHARLOTTE ST IRONTON, OHIO 45638-0000 VOL 560 PG 208	18-02-18 NE SE 0040.00A AGR USE CODE 101 AUV											
PARCEL-ID 04-035-1200.000		580	00	580								
HAAS, DONALD C & MARY JEANNE 1610 CHARLOTTE ST IRONTON, OHIO 45638-0000 VOL 560 PG 208	18-02-18 SE SE 0040.00A AGR USE CODE 121 AUV				2.78 1500.001 Bal=37.22 JAMES a DEBRA Bloomfield —			187 1500.002 Bal=35.35 Timmy Blake & JACKIE Blake —				was Tommy (Now Blake) Mildred Wheeler
PARCEL-ID 04-035-1500.000		980	00	980								
BOLL, ANTHONY ROUTE 1 BOX 83 A PEDRO, OHIO 45659 VOL 536 PG 607	18-02-18 SE COR W1/2 SW 0034.61A AGR USE CODE 120				.68 Bal 34.77 1500.003 MILDRED Wheeler .40 Bal 34.37 1500.004 JAMES + DEBRA Bloomfield —							
PARCEL-ID 04-035-1600.000		2,910	00	2,910								
UNITED STATES OF AMERICA PARCEL-ID 04-035-1610.000	18-02-18 SW SW 0005.39A USE CODE 600											
		570	00	570								
UNITED STATES OF AMERICA PARCEL-ID 04-035-1620.000	18-02-18 NW SW 0026.78A USE CODE 600											
		2,810	00	2,810								
LAYNE, JAMES & CORA RT 1 BOX 100 PEDRO OHIO 45659	18-02-18 CEN E. PT NW SE E1/2 0003.99A RES USE CODE 545											
PARCEL-ID 04-035-1700.000		00	00	00								
01-27-93 TRNSF TO 04-035-1700.000 LAYNE, JAMES												
LAYNE, JAMES RT 1 BOX 100 PEDRO, OHIO 45659 VOL 574 PG 505	18-02-18 CEN E. PT NW SE E1/2 0003.99A RES USE CODE 545											
		1,190	670	1,860								

2025

TAX RATE 35.60
A/R RED FACTOR 09.0864
OTH RED FACTOR 10.1568

LAWRENCE
TAX DISTRICT 04-ELIZABETH-ROCK HILL S.D.

GENERAL TAX LIST AND DUPLICATE OF REAL AND PUBLIC UTILITY PROPERTY
COUNTY REAL ESTATE TAXES AND SPECIAL ASSESSMENTS

12/27/93

TAX YEAR 1993
INTEREST RATE
PAGE NO 357

OWNER'S NAME MAILING ADDRESS	DESCRIPTION			TAXES CHARGED	DECEMBER TAXES	PENALTY	JUNE TAXES	PENALTY	TOTAL DELINQUENT	C.D. DATE	MEMO
	LAND	IMPROVEMENTS	TOTAL VALUE								
PARCEL-ID 04-035-1700.000	HOMESITE VALUE LISTED BELOW										
	880	560	1,440								
01-27-93 TRNSF FROM 04-035-1700.000	LAYNE, JAMES & CORA										
LATKA, ROSEMARY	18-02-18 CEN E. PT NW SE E1/2										
1722 CAMPBELL DR.	0001.36A	RES USE CODE	545								
IRONTON, OHIO 45638											
VOL 468 PG 837	910	680	1,590								
PARCEL-ID 04-035-1701.000											
UNITED STATES OF AMERICA FORES	18-2-18 NE COR W 1/2 SW LESS 3										
T SERVICE	7.48 LESS .56ACRES BAL=6.58ACR										
811 CONSTUTION AVE	ES	USE CODE	600								
BEDFORD, IND 47421											
VOL 564 PG 132-217	720	00	720								
PARCEL-ID 04-035-1800.000											
HAILEY, MICHAEL IRVIN	18-02-18 PT IN W1/2 SW										
RT. 1 BOX 97	0000.56A	RES USE CODE	500								
PEDRO, OHIO 45659											
VOL 560 PG 755	110	00	110								
PARCEL-ID 04-036-0100.000											
BOLL, ANTHONY	18-02-18 E1/2 SW										
R 1	0067.16A	AGR USE CODE	121								
PEDRO, OHIO 45659	AUV										
VOL 321 PG 176	1,860	00	1,860								
PARCEL-ID 04-036-0200.000											
ROBINSON, RONALD & CONNIE	18-02-18 NW PT										
R 1	0009.22A	RES USE CODE	510								
PEDRO, OHIO											
VOL 388 PG 361	2,170	5,550	7,720								
PARCEL-ID 04-036-0300.000	HOMESITE VALUE LISTED BELOW										
	880	3,990	4,870								
GANNON, LESTER	18-02-18 NW PT										
KITTS HILL, OHIO	0000.86A	RES USE CODE	510								
VOL 539 PG 198 & 301											
PARCEL-ID 04-036-0400.000	840	5,430	6,270								
BRUCE, MARY ALENE	18-02-18 E1/2 SW PT										
1408 S.2ND. ST	0000.58A	RES USE CODE	500								
IRONTON, OHIO 45638											
VOL 447 PG 582	720	00	720								
PARCEL-ID 04-036-0500.000											
HACKWORTH, ROY & MADOLYN	18-02-18 PT CEN E PT NW SE W1/			Madolyn INT only			Roy int Only 2/3 int.				
R 1	2			Roy Hackworth et al —			Lee Roy Hackworth, Jr. —				
PEDRO, OHIO	0004.35A	RES USE CODE	510								
VOL 222 PG 275											
PARCEL-ID 04-036-0600.000	1,870	700	2,570								
BRUCE, EARL MICHAEL & TERRY	18-02-18 PT CEN E PT NW SW W1/										
RT. 1 BOX 99	2										
PEDRO, OHIO 45659 45659	0001.00A	RES USE CODE	545								
VOL 566 PG 469											
PARCEL-ID 04-036-0700.000	880	00	880	Stanley A. & Cathy J. Mullins —							
	HOMESITE VALUE LISTED BELOW										

2026

TAX RATE 35.60
A/R RED FACTOR 09.0864
OTH RED FACTOR 10.1568

LAWRENCE
TAX DISTRICT 04-ELIZABETH-ROCK HILL S.D.

GENERAL TAX LIST AND DUPLICATE OF REAL AND PUBLIC UTILITY PROPERTY
COUNTY REAL ESTATE TAXES AND SPECIAL ASSESSMENTS

12/27/93

TAX YEAR 1993
INTEREST RATE
PAGE NO 358

OWNER'S NAME MAILING ADDRESS	DESCRIPTION			TAXES CHARGED	DECEMBER TAXES	PENALTY	JUNE TAXES	PENALTY	TOTAL DELINQUENT	C.D. DATE	MEMO
	LAND	IMPROVEMENTS	TOTAL VALUE								
	880	00	880								
BROHARD MINING & DEVELOPMENT	18-02-19 WHOLE LESS 576.63A										
INC.	0045.20A	AGR USE CODE	120								
P.O. BOX 6											
PEDRO, OHIO	5,130	00	5,130								
VOL 458 PG 524											
PARCEL-ID 04-036-0900.000											
LEWIS, CENA LIFE EST	18-02-19 PT										
C/O GERALD LEWIS	0020.03A	AGR USE CODE	120								
RT. 1 BOX 109											
PEDRO, OHIO	2,870	00	2,870								
VOL 274 PG 424											
PARCEL-ID 04-036-1000.000											
CLARK, JOHN & JUANITA	18-02-19 PT SE PT SE										
824 MARION PIKE	0005.04A	RES USE CODE	500								
COAL GROVE, OHIO 45638											
VOL 530 PG 729	580	00	580								
PARCEL-ID 04-036-1100.000											
BROHARD MINING & DEVELOPMENT	18-02-19 PT										
INC.	0011.30A	AGR USE CODE	120								
RT. 1 P.O. BOX 6											
PEDRO, OHIO	1,960	00	1,960								
VOL 431 PG 57											
PARCEL-ID 04-036-1200.000											
BROHARD MINING & DEVEL., INC.	18-02-19 PT SE PT SEC										
P.O. BOX 6	SURFACE RIGHTS ONLY										
PEDRO, OHIO 45659	0034.50A	AGR USE CODE	120								
VOL 458 PG 524											
PARCEL-ID 04-036-1300.000	3,620	00	3,620								
HAAS, DONALD C & MARY JEANNE	18-2-19 IN W PT NE 35.20AC SUF										
1610 CHARLOTTE STREET	ACE & MINERALS										
IRONTON, OHIO 45638		AGR USE CODE	121								
VOL 560 PG 208	AUV										
PARCEL-ID 04-036-1600.000	860	00	860								
HAAS, DONALD C & MARY JEANNE	18-02-19 N PT N 1/2 SEC LESS 5			1.16Ac. 1700.004 1-3-94 Bal=67.33							
1555 CHARLOTTE ST	9.96 BAL=68.38 ACRES			FRANK & JOYCE ANN MEADOWS —			Frank & Joyce Ann Meadows —				
IRONTON, OHIO 45638-000		AGR USE CODE	121	1700.005 -1.32Ac Bal=66.01							
VOL 560 PG 208	AUV										
PARCEL-ID 04-036-1700.000	2,740	00	2,740	1700.006 -1.04Ac Bal=64.93	.01	1700.007	Bal=64.86	3.96	1700.008		Bal=60.90
	HOMESITE VALUE LISTED BELOW										
	880	00	880	David E. & Tina D. Shope —			JAMES & DEBRA Bloomfield —		Annette & LOIS W. Madden —		
BOLES, MACK III & SHERRY	18-02-19 N PT N 1/2 SEC PT 2.6			1700.009 .13Ac Bal=60.77			1700.010 -1.61Ac Bal=50.77		1.61	1700.011	Bal=55.16
RT 1	4ACRES			Timmy Blake & Jackie Blake —			Charles R. & Ronda J. Erwin —		Mildred Wheeler		
PEDRO, OHIO 45659		AGR USE CODE	100	1700.009 Bal=60.64	.04	1700.012	Bal=55.12	3.25	1700.013	Bal=51.87	
VOL 561 PG 785				Mildred Wheeler —			JAMES & DEBRA Bloomfield —		Jennie E. DeBurst —		
PARCEL-ID 04-036-1700.001	720	00	720								
MATHENY, ROGER & MARGARET	18-02-19 N PT N 1/2 SEC PT 2.0										
RT 1 BOX 111	0ACRES										
PEDRO, OHIO 45659		AGR USE CODE	100								
VOL 561 PG 787											

2021

TAX RATE 35.60
A/R RED FACTOR 09.0864
OTH RED FACTOR 10.1568

LAWRENCE
TAX DISTRICT 04-ELIZABETH-ROCK HILL S.D.

GENERAL TAX LIST AND DUPLICATE OF REAL AND PUBLIC UTILITY PROPERTY
COUNTY REAL ESTATE TAXES AND SPECIAL ASSESSMENTS

12/27/93

TAX YEAR 1993
INTEREST RATE
PAGE NO 359

OWNER'S NAME MAILING ADDRESS	DESCRIPTION			TAXES CHARGED	DECEMBER TAXES	PENALTY	JUNE TAXES	PENALTY	TOTAL DELINQUENT	C.D. DATE	MEMO
	LAND	IMPROVEMENTS	TOTAL VALUE								
PARCEL-ID 04-036-1700.002	860	00	860								
	HOMESITE VALUE LISTED BELOW										
	770	00	770								
REED, ROBERT & CHERYL RT 1 PEDRO, OHIO 45659 VOL 568 PG 195	18-02-19 N PT N 1/2 SEC PT 4.0 1ACRES RES USE CODE 500										
PARCEL-ID 04-036-1700.003	1,190	00	1,190								
SETTLE, HUBERT M. & PATRICIA . RT. 1, BOX 108 1/2 PEDRO, OHIO 45659 VOL 516 PG 7	A18-2-19 PT N PT N1/2 W1/2 LESS 6.20A. BAL.14.98 AGR USE CODE 120										
	1,100	20	1,120								
PARCEL-ID 04-036-1800.000											
SETTLE, HUBERT M. & PATRICIA . RT. 1, BOX 108 1/2 PEDRO, OHIO 45659 VOL 510 PG 59	A18-2-19 PT N PT N1/2 W1/2 PT 0.70ACS. RES USE CODE 510										
	610	10,720	11,330								
PARCEL-ID 04-036-1800.001	HOMESITE VALUE LISTED BELOW										
	610	10,720	11,330								
BOLL, ANTHONY ROUTE 1 BOX 83 A PEDRO OHIO 45659 VOL 536 PG 607	18-02-19 PT. N PT. N1/2 W1/2 0015.13A AGR USE CODE 120										
	1,270	00	1,270								
PARCEL-ID 04-036-1801.000											
NOBLE, WILLIAM L. & NELLIE RT. 1 PEDRO, OHIO 45659 VOL 401 PG 228	18-02-19 PT SEC 0000.85A RES USE CODE 510										
	750	2,240	2,990								
PARCEL-ID 04-037-0100.000	HOMESITE VALUE LISTED BELOW										
	750	2,180	2,930								
COLLINS, OAKLEY C. LIFE EST & C. E. COLLINS 1005 KEMP LANE IRONTON, OHIO 45638 VOL 580 PG 627	18-02-19 PT SW SE 0013.60A AGR USE CODE 121 AUV			Est/ Oakley Life Est 1/31/94							
	330	00	330								
PARCEL-ID 04-037-0200.000				Oakley Clark Collins Sr. & Mark Allen Collins —							
08-24-93 TRNSF FROM 04-037-0200.000 COLLINS, O C & C E											
COLLINS, O C & C E 1005 KEMP LANE IRONTON, OHIO	18-02-19 PT SW SE 0013.60A AGR USE CODE 121										
PARCEL-ID 04-037-0200.000	00	00	00								
08-24-93 TRNSF TO 04-037-0200.000 COLLINS, OAKLEY C. LIFE E											
ROBINSON, FRANCES RT. 1 BOX 177 PEDRO, OHIO 45659 45659 VOL 544 PG 169	18-02-19 PT SEC 0000.40A RES USE CODE 510										
	350	330	680								
PARCEL-ID 04-037-0300.000											

2028

TAX RATE 35.60
A/R RED FACTOR 09.0864
OTH RED FACTOR 10.1568

LAWRENCE
TAX DISTRICT 04-ELIZABETH-ROCK HILL S.D.

GENERAL TAX LIST AND DUPLICATE OF REAL AND PUBLIC UTILITY PROPERTY
COUNTY REAL ESTATE TAXES AND SPECIAL ASSESSMENTS

12/27/93

TAX YEAR 1993
INTEREST RATE
PAGE NO 360

OWNER'S NAME MAILING ADDRESS	DESCRIPTION			TAXES CHARGED	DECEMBER TAXES	PENALTY	JUNE TAXES	PENALTY	TOTAL DELINQUENT	C.D. DATE	MEMO
	LAND	IMPROVEMENTS	TOTAL VALUE								
MILLER, BOBBY RT. 1 BOX 114 PEDRO, OHIO 45659	18-02-19 PT SEC 0001.07A RES USE CODE 510										
PARCEL-ID 04-037-0400.000	900	7,260	8,160								
	HOMESITE VALUE LISTED BELOW										
	880	6,460	7,340								
BRUCE, EARL F LIFE ESTATE RT 1 BOX 99 PEDRO, OHIO 45659 VOL 566 PG 24	18-02-19 PT SEC 0001.04A RES USE CODE 510			Aff 3/30/94 1780 CR-27 Pedro Earl Michael Bruce — Clara Kelley —			EARL Michael & TERRI A Bruce —				
	880	4,270	5,150								
PARCEL-ID 04-037-0500.000	HOMESITE VALUE LISTED BELOW										
	880	4,070	4,950								
UNITED STATES OF AMERICA WASHINGTON, D C	18-02-19 PT SEC 0177.60A USE CODE 600										
PARCEL-ID 04-037-0600.000	18,650	00	18,650								
JOSEPH, ROBERT R 1 PEDRO, OHIO 45659 VOL 204 PG 173	18-02-19 PT NW LESS 2.92 AC B AL = 57.08 ACRES AGR USE CODE 120										
PARCEL-ID 04-037-0700.000	7,620	7,540	15,160								
	HOMESITE VALUE LISTED BELOW										
	880	6,520	7,400								
JOSEPH, LEONARD R. & LISA WILL IS RT 1 BOX 108 PEDRO, OHIO 45659 VOL 570 PG 519	18-02-19 PT NW PT 2.92 ACRES RES USE CODE 500										
PARCEL-ID 04-037-0700.001	860	00	860								
ROBINSON, GLENN & NANCY RT. 1 PEDRO, OHIO 45659 VOL 409 PG 133	18-02-19 0001.31A RES USE CODE 510										
PARCEL-ID 04-037-0701.000	910	14,150	15,060								
	HOMESITE VALUE LISTED BELOW										
	880	13,480	14,360								
HACKWORTH, ROY R 1 PEDRO, OHIO VOL 183 PG 334	18-02-19 PT SEC LESS NE PT 1.52A 0028.93A AGR USE CODE 100			12-7-94 EDMOND L HACKWORTH ETAL —							
PARCEL-ID 04-037-0800.000	3,920	00	3,920								
MCCORMICK, ROSALYN & STEWART, CHARLES M. JR. RT. 1, BOX 106 PEDRO, OH. 45659 45659 VOL 483 PG 488	18-02-19 PT SEC NE PT 0001.52A RES USE CODE 545			Rosalyn MACORMICK Intt. Charles M Stewart —							
PARCEL-ID 04-037-0801.000	930	00	930								
MCCALL, WANDA J. NICELY RT. 1 BOX 116 PEDRO, OHIO 45659 VOL 448 PG 266	18-02-19 PT SEC LESS 0.24ACRES BAL=0.89ACRES RES USE CODE 545										
PARCEL-ID 04-037-0900.000	820	80	900								

2029

TAX RATE 35.60
A/R RED FACTOR 09.0864
OTH RED FACTOR 10.1568

LAWRENCE
TAX DISTRICT 04-ELIZABETH-ROCK HILL S.D.

GENERAL TAX LIST AND DUPLICATE OF REAL AND PUBLIC UTILITY PROPERTY
COUNTY REAL ESTATE TAXES AND SPECIAL ASSESSMENTS

12/27/93

TAX YEAR 1993
INTEREST RATE
PAGE NO 361

OWNER'S NAME MAILING ADDRESS	DESCRIPTION	LAND	IMPROVEMENTS	TOTAL VALUE	TAXES CHARGED	DECEMBER TAXES	PENALTY	JUNE TAXES	PENALTY	TOTAL DELINQUENT	C.D. DATE	MEMO
	HOMESITE VALUE LISTED BELOW	820	80	900								
NICELY, ALVIN C & LISA A RT 1 PRICKLEY ASH RD PEDRO, OHIO 45659 VOL 558 PG 777 PARCEL-ID 04-037-0900.001	18-02-19 PT SEC PT 0.24ACRES RES USE CODE 510	220	5,400	5,620	Jim Walter Homes, Inc. — Clifford E. & Victoria Crow —	WR 11/30/94						
FIRST FEDERAL SAVINGS & LOAN ASSOCIATION 415 CENTER ST. IRONTON, OHIO 45638 VOL 513 PG 567 PARCEL-ID 04-037-1000.000	A18-2-19 PT. SEC. 24.29ACS. AGR USE CODE 120	4,210	7,450	11,660								
JENKINS, BONNIE ANN & CHAS R 1 PEDRO, OHIO 45659 PARCEL-ID 04-037-1100.000	18-02-19 PT N PT N1/2 W1/2 0004.00A RES USE CODE 500	420	00	420								
LEWIS, GERALD ELBERT & JUANITA RT. 1 BOX 109 PEDRO, OHIO VOL 410 PG 41 PARCEL-ID 04-037-1400.000	18-02-19 PT N PT N1/2 W1/2 0005.00A RES USE CODE 510	1,300	4,300	5,600								
	HOMESITE VALUE LISTED BELOW	880	4,300	5,180								
HACKWORTH, ROY LIFE EST. REM EFFERY A. & NINA V. PENWELL RT 1 BOX 105 PEDRO, OHIO 45659 VOL 573 PG 443 PARCEL-ID 04-037-1500.000	J18-02-19 PT N PT N1/2 W1/2 0006.00A AGR USE CODE 120	630	00	630	Jeffrey A. & Nina V. Penwell —	HH 3/7/94						
12-02-92 TRNSF FROM 04-037-1500.000 HACKWORTH, ROY												
HACKWORTH, ROY 389 TWP. RD. 155E PEDRO, OHIO 45659 PARCEL-ID 04-037-1500.000	18-02-19 PT N PT N1/2 W1/2 0006.00A AGR USE CODE 120	00	00	00								
12-02-92 TRNSF TO 04-037-1500.000 HACKWORTH, ROY LIFE EST.												
STAMPER, ELIZA RT. 1 BOX 110 PEDRO, OHIO 45659 VOL 347 PG 80 PARCEL-ID 04-037-1600.000	18-02-19 PT N PT N1/2 W1/2 0005.00A RES USE CODE 510	1,300	7,140	8,440								
	HOMESITE VALUE LISTED BELOW	880	6,610	7,490								
ROBINSON, FRANCES RT. 1 BOX 177 PEDRO, OHIO 45659 VOL 513 PG 66 PARCEL-ID 04-037-1700.000	18-2-19 PT SEC LESS 19.80A. BAL=10.83ACS. AGR USE CODE 120	3,380	8,750	12,130								
	HOMESITE VALUE LISTED BELOW	880	7,640	8,520								

2030

TAX RATE 35.60
A/R RED FACTOR 09.0864
OTH RED FACTOR 10.1568

LAWRENCE
TAX DISTRICT 04-ELIZABETH-ROCK HILL S.D.

GENERAL TAX LIST AND DUPLICATE OF REAL AND PUBLIC UTILITY PROPERTY
COUNTY REAL ESTATE TAXES AND SPECIAL ASSESSMENTS

12/27/93

TAX YEAR 1993
INTEREST RATE
PAGE NO 362

OWNER'S NAME MAILING ADDRESS	DESCRIPTION	LAND	IMPROVEMENTS	TOTAL VALUE	TAXES CHARGED	DECEMBER TAXES	PENALTY	JUNE TAXES	PENALTY	TOTAL DELINQUENT	C.D. DATE	MEMO
ROBINSON, ERNEST L. (AKA ROBINSON, ERNIE) RT. 1 PEDRO, OHIO 45659 VOL 513 PG 71 PARCEL-ID 04-037-1700.001	18-2-19 PT SEC 19.80ACS. RES USE CODE 510	3,210	8,590	11,800								
NOBLE, WILLIAM L. & NELLIE RT. 1 PEDRO, OHIO 45659 VOL 401 PG 288 PARCEL-ID 04-037-1800.000	18-02-19 PT SEC 0000.22A RES USE CODE 500	150	00	150								
THE FIRST NATIONAL BANK OF CIN N. TR. KNA STAR BANK AGT. FLORENCE JEFFERYS P.O. BOX 1118 CINCINNATI, OHIO 45201 VOL 556 PG 37,47 PARCEL-ID 04-038-0200.000	18-02-20 W 3/4 SEC LESS 407.46 A 0003.44A RES USE CODE 500	360	00	360								
AMERICAN OLEAN TILE CO. 675 CALIFORNIA RD. QUAKERTOWN, PA. 18951-000 VOL 411 PG 192 PARCEL-ID 04-038-0201.000	18-02-20 W 3/4 SEC. LESS 407.46 0069.10A AGR USE CODE 120	7,260	00	7,260								
UNITED STATES OF AMERICA PARCEL-ID 04-038-0205.000	18-02-20 CEN PT 0050.93A USE CODE 600	534,770	00	534,770								
CAMBRIA PRODUCTS CO. 225 S. FRONT ST. OAK HILL, OHIO 45656 PARCEL-ID 04-038-0210.000	18-2-20 PT. (OLD D.T.& I. RR.) 0.61ACS. IND USE CODE 380	AUV 10	00	10								
BROHARD MINING & DEVEL., INC. P.O. BOX 6 PEDRO, OHIO 45659 VOL 458 PG 524 PARCEL-ID 04-038-0300.000	18-02-20 PT SW PT SURFACE RIGHTS ONLY 0073.03A AGR USE CODE 120	7,670	00	7,670								
HAAS, DONALD C & MARY JEANNE 1610 CHARLOTTE STREET IRONTON, OHIO 45638 VOL 560 PG 208 PARCEL-ID 04-038-0500.000	18-02-20 NW COR NW NW LESS 0.84 AC BAL = 5.40 ACRES AGR USE CODE 121	AUV 980	00	980	0500.002 3.60 BAL 1.80 ACRES. Clarence E Jr. & Teronda G. Abeams —							
NORRIS, CHARLES RT 1 BOX 183 PEDRO, OHIO 45659 VOL 572 PG 180 PARCEL-ID 04-038-0500.001	18-02-20 NW COR NW NW PT 0.84 ACRES RES USE CODE 500	630	00	630								

2031

TAX RATE 35.60
A/R RED FACTOR 09.0864
OTH RED FACTOR 10.1568

LAWRENCE
TAX DISTRICT 04-ELIZABETH-ROCK HILL S.D.

GENERAL TAX LIST AND DUPLICATE OF REAL AND PUBLIC UTILITY PROPERTY
COUNTY REAL ESTATE TAXES AND SPECIAL ASSESSMENTS

12/27/93

TAX YEAR 1993
INTEREST RATE
PAGE NO 363

OWNER'S NAME MAILING ADDRESS	DESCRIPTION			TAXES CHARGED	DECEMBER TAXES	PENALTY	JUNE TAXES	PENALTY	TOTAL DELINQUENT	C.D. DATE	MEMO
	LAND	IMPROVEMENTS	TOTAL VALUE								
HAAS, DONALD & MARY JEANNE 1610 CHARLOTTE ST. IRONTON, OHIO 45638-000 VOL 560 PG 208 PARCEL-ID 04-038-0600.000	18-02-20 IN NW PT SEC 87.00 A CRES AUV 3,210	AGR USE CODE 121 3,070	6,280								
KELLEY, WILLIAM F., JR. & JOAN N LIFE EST RT. 1 BOX 124 PEDRO, OHIO 45659 VOL 514 PG 513 PARCEL-ID 04-038-0800.000	18-02-19 IN W1/2 NE & E1/2 NW 0036.90A 4,760	AGR USE CODE 100 00	4,760								
ISON, NORMAN DOUGLAS RT. 1 BOX 58 1/2 PEDRO, OHIO 45659 VOL 492 PG 714 PARCEL-ID 04-038-0900.000	18-02-20 IN W1/2 NE & E1/2 NW 0024.70A 2,590	AGR USE CODE 120 00	2,590								
STAPLETON, ROBERT & PENNY ROUTE 3 BOX 164A PEDRO, OHIO 45659 VOL 557 PG 579 PARCEL-ID 04-038-1000.000	18-02-20 IN NE NW 0029.64A 3,880 HOMESITE VALUE LISTED BELOW 770	AGR USE CODE 120 270 00	4,150 770								
AMERICAN OLEAN TILE CO. 675 CALIFORNIA RD. QUAKERTOWN, PA. 18951-000 VOL 411 PG 192 PARCEL-ID 04-038-1100.000	18-02-20 S END W1/2 NE & W END W1/2 SE 0043.95A 4,620	AGR USE CODE 120 00	4,620								
UNITED STATES OF AMERICA PARCEL-ID 04-038-1105.000	18-02-20 E 1/2 SE & S PT NE 0100.00A 10,500	USE CODE 600 00	10,500								
UNITED STATES OF AMERICA PARCEL-ID 04-038-1110.000	-00-00 SW 1/2 SE 0060.00A 6,300	USE CODE 600 00	6,300								
KULBETH, J. D. R 1 BOX 127 PEDRO, OHIO 45659 VOL 574 PG 173 PARCEL-ID 04-038-1200.000	18-02-20 N END E1/2 NW 0060.00A 7,980 HOMESITE VALUE LISTED BELOW 1,580	AGR USE CODE 120 13,840 11,360	21,820 12,940								
BARE, MINNIE GRACE RT. 2 PEDRO, OHIO VOL 398 PG 411 PARCEL-ID 04-038-1400.000	18-02-21 9 AUD PLAT 1900 0004.83A 1,980 HOMESITE VALUE LISTED BELOW 1,580	RES USE CODE 510 5,870 5,270	7,850 6,850	WD 413 164	2 pcs so pings+ Inventory	Sidney F. & Emma Jane Bare & Cecil & Helen Bare & Edward Bare —					
CAMBRIA PRODUCTS CO. 225 S. FRONT ST.	18-2-21 PT. (OLD D.T. & I. R. RY.) 5.63ACS.										

2032

TAX RATE 35.60
A/R RED FACTOR 09.0864
OTH RED FACTOR 10.1568

LAWRENCE
TAX DISTRICT 04-ELIZABETH-ROCK HILL S.D.

GENERAL TAX LIST AND DUPLICATE OF REAL AND PUBLIC UTILITY PROPERTY
COUNTY REAL ESTATE TAXES AND SPECIAL ASSESSMENTS

12/27/93

TAX YEAR 1993
INTEREST RATE
PAGE NO 364

OWNER'S NAME MAILING ADDRESS	DESCRIPTION			TAXES CHARGED	DECEMBER TAXES	PENALTY	JUNE TAXES	PENALTY	TOTAL DELINQUENT	C.D. DATE	MEMO
	LAND	IMPROVEMENTS	TOTAL VALUE								
OAK HILL, OHIO 45656 VOL 496 PG 164 PARCEL-ID 04-038-1405.000	AUV 140	AGR USE CODE 121 00	140								
CARMON, DAVID H. & DORA M. P.O. BOX 22 PEDRO, OHIO 45651 VOL 550 PG 103 PARCEL-ID 04-038-1500.000	18-02-21 7 70 ON PIKE AUD PLAT 1900 0001.26A 1,350	RES USE CODE 599 1,280	2,630								
CARMON, DAVID H. & DORA M. P.O. OBX 22 PEDRO, OHIO 45659 VOL 550 PG 103 PARCEL-ID 04-038-1501.000	18-02-21 7 PT AUD PLAT 1900 0000.24A 380 HOMESITE VALUE LISTED BELOW 380	RES USE CODE 510 11,990 11,330	12,370 11,710								
CAMBRIA PRODUCTS CO. 225 S. FRONT ST. OAK HILL, OHIO 45656 VOL 496 PG 164 PARCEL-ID 04-038-1505.000	18-2-21 PEDRO BR. (OLD D.T. & I. R. RY.) 0.04ACS. AUV 10	AGR USE CODE 121 00	10								
KELLEY, CHESTER H. & VIRGINIA RT. 2 BOX 1KK PEDRO, OHIO 45659 VOL 364 PG 454 PARCEL-ID 04-038-1600.000	18-02-21 LOT10 PT AUD PLAT 1900 0003.82A 1,170 HOMESITE VALUE LISTED BELOW 880	RES USE CODE 510 7,790 7,790	8,960 8,670								
KELLEY, MINNIE O. RT. 2 BOX 1-K PEDRO, OHIO 45659 PARCEL-ID 04-038-1601.000	18-02-21 LOT 10 PT AUD PLAT 1900 0001.16A 890 HOMESITE VALUE LISTED BELOW 880	RES USE CODE 510 6,430 6,150	7,320 7,030								
KELLEY, RONALD L. & LOUISE S. RT. 2 BOX 1L PEDRO, OHIO VOL 416 PG 122 PARCEL-ID 04-038-1602.000	-00-00 LOT 10 PT AUD PLAT 1900 PT 0000.69A 610	RES USE CODE 510 11,320	11,930								
CAMBRIA PRODUCTS CO. 225 S FRONT ST. OAK HILL, OHIO 45656 VOL 496 PG 164 PARCEL-ID 04-038-1605.000	18-2-21 PT. (OLD D.T. & I. R. RY.) 0.76ACS. AUV 20	AGR USE CODE 121 00	20								
BD OF EDUCATION ELIZABETH TWP VOL 115 PG 127 PARCEL-ID 04-038-1610.000	18-2-21 PT E 1/2 NW (PEDRO HIGH SCHOOL) 1,000	USE CODE 650 00	1,000								

2033

TAX RATE 35.60
A/R RED FACTOR 09.0864
OTH RED FACTOR 10.1568

LAWRENCE
TAX DISTRICT 04-ELIZABETH-ROCK HILL S.D.

GENERAL TAX LIST AND DUPLICATE OF REAL AND PUBLIC UTILITY PROPERTY
COUNTY REAL ESTATE TAXES AND SPECIAL ASSESSMENTS

12/27/93

TAX YEAR 1993
INTEREST RATE
PAGE NO 365

OWNER'S NAME MAILING ADDRESS	DESCRIPTION			TAXES CHARGED	DECEMBER TAXES	PENALTY	JUNE TAXES	PENALTY	TOTAL DELINQUENT	C.D. DATE	MEMO
	LAND	IMPROVEMENTS	TOTAL VALUE								
UNITED STATES OF AMERICA PARCEL-ID 04-038-1615.000	18-02-21 N PT & S PT 0322.21A 33,830	USE CODE 600 00	33,830								
BOGGS, ROGER & PATRICIA RT. 2 BOX 18 PEDRO, OHIO 45659 VOL 516 PG 599 PARCEL-ID 04-038-1700.000	18-02-21 10 PT AUD PLAT 1900 0000.99A 610	RES USE CODE 500 00	610								
BOGGS, ROGER & PATRICIA RT. 2 BOX 18 PEDRO, OHIO 45659 VOL 516 PG 599 PARCEL-ID 04-038-1800.000	18-02-21 10 PT AUD PLAT 1900 0000.35A 310 HOMESITE VALUE LISTED BELOW 310	RES USE CODE 510 11,920 10,790	12,230 11,100								
BD OF TR ELIZABETH TWP PEDRO, OHIO PARCEL-ID 04-039-0100.000	18-02-21 10 PT AUD PLAT 1900 0000.10A 1,530	USE CODE 630 1,640	3,170								
ROCK HILL LOCAL SCHOOL BD. IRONTON, OHIO PARCEL-ID 04-039-0110.000	18-02-21 NW 1/4 0013.98A 1,470	USE CODE 650 00	1,470								
HACKWORTH, EDMOND L. AND NANCY J. RT 1 BOX 52 PEDRO, OHIO 45659 VOL 510 PG 355 PARCEL-ID 04-039-0200.000	18-02-21 11 AUD PLAT 1900 0003.50A 1,270	RES USE CODE 510 3,800	5,070	1-3-94 P.O. Box 89 Pedro, Oh Larry + Luci Dust —							
KULBETH, J. D. R 1 BOX 127 PEDRO, OHIO 45659 VOL 574 PG 173 PARCEL-ID 04-039-0300.000	18-02-21 13 AUD PLAT 1900 0011.00A 1,070	AGR USE CODE 120 00	1,070								
BAILEY, GARY L. & KAY 207 MARGARET ST. SOUTH POINT, OHIO 45680 VOL 543 PG 621 PARCEL-ID 04-039-0400.000	18-02-21 14 PT AUD PLAT 1900 0000.48A 110	RES USE CODE 500 00	110								
ASHWORTH, DONALD J. & DREAMA K. & GARY & DEWANNA RT. 5, BOX 543-B SOUTH POINT, OHIO 45680 VOL 485 PG 193 PARCEL-ID 04-039-0500.000	18-02-21 14 PT AUD PLAT 1900 0000.24A 2,470	COM USE CODE 400 00	2,470								
DINGESS, PAULINE & MILLARD R. P.O. BOX 41 PEDRO, OHIO 45659 45659 VOL 549 PG 130	18-02-21 14 PT AUD PLAT 1900 0000.65A 980	RES USE CODE 510 5,080	6,060								

2034

TAX RATE 35.60
A/R RED FACTOR 09.0864
OTH RED FACTOR 10.1568

LAWRENCE
TAX DISTRICT 04-ELIZABETH-ROCK HILL S.D.

GENERAL TAX LIST AND DUPLICATE OF REAL AND PUBLIC UTILITY PROPERTY
COUNTY REAL ESTATE TAXES AND SPECIAL ASSESSMENTS

12/27/93

TAX YEAR 1993
INTEREST RATE
PAGE NO 366

OWNER'S NAME MAILING ADDRESS	DESCRIPTION			TAXES CHARGED	DECEMBER TAXES	PENALTY	JUNE TAXES	PENALTY	TOTAL DELINQUENT	C.D. DATE	MEMO
	LAND	IMPROVEMENTS	TOTAL VALUE								
PARCEL-ID 04-039-0600.000	HOMESITE VALUE LISTED BELOW 980	5,020	6,000								
ASHWORTH DONALD J, DREAMA K, GARY & DEWANNA RT. 5, BOX 543-B SOUTH POINT, OHIO 45680 VOL 485 PG 193 PARCEL-ID 04-039-0700.000	18-02-21 14 PT AUD PLAT 1900 0000.13A 1,980	COM USE CODE 499 10,560	12,540								
WALBRIGHT, HUGH & RUTH R 1 PEDRO, OHIO VOL 89 PG 94 PARCEL-ID 04-039-0800.000	18-02-21 15 PT AUD PLAT 1900 0005.00A 1,130	RES USE CODE 500 00	1,130	10820 St Rt 93 Pedro, Ohio 45654 Roger D. & Sherry L. Ruth —							
SHARON SILICA CO. C/O CAMBRIA PRODUCTS CO. 225 S. FRONT ST. OAK HILL, OHIO 45656-0000 VOL 417 PG 120 PARCEL-ID 04-039-0900.000	18-02-21 PT 0032.57A AUV 800	AGR USE CODE 121 00	800								
SHARP, HOWARD M. & GAIL I. P.O. BOX 38 PEDRO, OHIO 45659 VOL 518 PG 593 PARCEL-ID 04-039-1000.000	18-2-21 PT. N1/2 N1/2 NE NE CO R NW 44.35ACS. 3,100	AGR USE CODE 120 00	3,100								
WOOTEN, SAM & SUE RT. 3 BOX 210 IRONTON, OHIO 45638 VOL 493 PG 546 PARCEL-ID 04-039-1100.000	18-02-21 PT NE NW N OF HY 0000.79A 5,660	COM USE CODE 420 8,590	14,250	Sue Wooten —							
DEERFIELD INVESTMENTS C/O MULSTZEL, ROBERT N. 1661 KEENEY ROAD P.O. BOX 12478 COLUMBUS, OHIO 43212 VOL 552 PG 187 PARCEL-ID 04-039-1200.000	18-02-21 PT NE NW N OF HY 110 ON N SIDE HY 0000.45A 2,930	COM USE CODE 447 10,370	13,300								
BRYANT, BOB LEE 1632 SHARPS CR. RD. ASHLAND, KY. 41101 VOL 531 PG 61 PARCEL-ID 04-039-1300.000	18-02-21 PT NE NW 0000.34A 950 HOMESITE VALUE LISTED BELOW 950	RES USE CODE 510 11,450 11,450	12,400 12,400								
SHARON SILICA CO. AN OHIO CORP C/O CAMBRIA PRODUCTS CO. 225 S. FRONT ST. OAK HILL, OHIO 45656-0000 VOL 417 PG 120 PARCEL-ID 04-039-1400.000	18-02-21 N1/2 NE SE LESS 0.17A & LESS 0.75A 0016.38A AUV 400	AGR USE CODE 121 240	640								
GIBSON, WILLIAM I. & JOANNE E. RT. 2 BOX 4 PEDRO, OHIO 45659 VOL 463 PG 152	18-02-21 N 1/2 NE SE LESS .17A PT 0000.75A	RES USE CODE 500									

2035

TAX RATE 35.60
A/R RED FACTOR 09.0864
OTH RED FACTOR 10.1568

LAWRENCE
TAX DISTRICT 04-ELIZABETH-ROCK HILL S.D.

GENERAL TAX LIST AND DUPLICATE OF REAL AND PUBLIC UTILITY PROPERTY
COUNTY REAL ESTATE TAXES AND SPECIAL ASSESSMENTS

12/27/93

TAX YEAR 1993
INTEREST RATE
PAGE NO 367

OWNER'S NAME MAILING ADDRESS	DESCRIPTION	LAND	IMPROVEMENTS	TOTAL VALUE	TAXES CHARGED	DECEMBER TAXES	PENALTY	JUNE TAXES	PENALTY	TOTAL DELINQUENT	C.D. DATE	MEMO
PARCEL-ID 04-039-1401.000		110	00	110								
SHARON SILICA CO. AN OHIO CORP OAK HILL, OHIO 45656-000 VOL 417 PG 120 PARCEL-ID 04-039-1500.000	18-02-21 N1/2 NE SE LESS .17AC ST HY EASE PARC NO 9 0002.72A USE CODE 610	290	00	290								
SHARON SILICA CO. AN OHIO CORP C/O CAMBRIA PRODUCTS CO. 225 S. FRONT ST. OAK HILL, OHIO 45656-0000 VOL 417 PG 120 PARCEL-ID 04-039-1600.000	18-02-21 SE NE LESS 4.36A 0032.64A AGR USE CODE 121 AUV	800	1,900	2,700								
GIBSON, WILLIAM I. & JOANNE E. RT. 2 BOX 4 PEDRO, OHIO 45659 VOL 463 PG 152 PARCEL-ID 04-039-1601.000	18-02-21 SE NE PT 0004.36A RES USE CODE 510	1,930	14,100	16,030								
SHARON SILICA CO. AN OHIO CORP OAK HILL, OHIO 45656-000 VOL 417 PG 120 PARCEL-ID 04-039-1700.000	18-02-21 SE NE ST HWY EASE PAR CN092 .12A PARC N91 .13N09 2.8 0 0001.92A USE CODE 610	200	00	200								
GIBSON, WILLIAM I. & JOANNE E. RT. 2 BOX 4 PEDRO, OH. 45659 45659 VOL 463 PG 152 PARCEL-ID 04-039-1701.000	18-02-21 SE NE ST HWY EASE PAR CN0 92 .12AC PARC N9 13A NO 9 0001.13A USE CODE 610	120	00	120								
SHARON SILICA CO. AN OHIO CORP C/O CAMBRIA PRODUCTS CO. 225 S. FRONT ST. OAK HILL, OHIO 45656-0000 VOL 417 PG 120 PARCEL-ID 04-039-1800.000	18-02-21 PT W1/2 SW 0073.82A AGR USE CODE 121 AUV	2,660	1,270	3,930								
SHARON SILICA CO. AN OHIO CORP OAK HILL, OHIO 45656-000 VOL 417 PG 120 PARCEL-ID 04-040-0100.000	18-02-21 PT W1/2 SW ST HY EASE PARC NO 16 0001.51A USE CODE 610 AUV	00	00	00								
SHARON SILICA CO. AN OHIO CORP C/O CAMBRIA PRODUCTS CO. 225 S. FRONT ST. OAK HILL, OHIO 45656-0000 VOL 417 PG 120 PARCEL-ID 04-040-0200.000	18-02-21 PT NW 0035.93A AGR USE CODE 121 AUV	880	00	880								
KELLEY, ELDRED & HELEN R. 2 BOX 1-E PEDRO, OHIO 45659 VOL 527 PG 642	18-02-21 PT NW PT 0001.09A RES USE CODE 510	900	6,940	7,840								

2036

TAX RATE 35.60
A/R RED FACTOR 09.0864
OTH RED FACTOR 10.1568

LAWRENCE
TAX DISTRICT 04-ELIZABETH-ROCK HILL S.D.

GENERAL TAX LIST AND DUPLICATE OF REAL AND PUBLIC UTILITY PROPERTY
COUNTY REAL ESTATE TAXES AND SPECIAL ASSESSMENTS

12/27/93

TAX YEAR 1993
INTEREST RATE
PAGE NO 368

OWNER'S NAME MAILING ADDRESS	DESCRIPTION	LAND	IMPROVEMENTS	TOTAL VALUE	TAXES CHARGED	DECEMBER TAXES	PENALTY	JUNE TAXES	PENALTY	TOTAL DELINQUENT	C.D. DATE	MEMO
PARCEL-ID 04-040-0300.000	HOMESITE VALUE LISTED BELOW	880	2,800	3,680								
KELLEY, ELDRED & HELEN RT. 2 BOX 1E PEDRO, OHIO 45659 VOL 527 PG 642 PARCEL-ID 04-040-0400.000	18-02-21 PT NW PT 0000.79A RES USE CODE 510 HOMESITE VALUE LISTED BELOW	830	15,550	16,380								
		830	11,030	11,860								
ADAMS, JIMMIE & ANNA MAE RT. 1, BOX 5 PEDRO, OHIO 45659 VOL 494 PG 670 PARCEL-ID 04-040-0500.000	18-02-21 1 LESS 12A AUD PLAT 1900 0004.55A RES USE CODE 500	480	00	480								
ADAMS, JIMMIE & ANNA MAE RT. 1, BOX 5 PEDRO, OHIO 45659 VOL 494 PG 67 PARCEL-ID 04-040-0600.000	18-02-21 2 AUD PLAT 1900 0001.74A RES USE CODE 510 HOMESITE VALUE LISTED BELOW	1,320	13,760	15,080								
		1,260	13,760	15,020								
BARE, HELEN C/O HELEN BARE 603 NO. KENOVA RD. SOUTH POINT, OHIO 45680-0000 VOL 448 PG 77 PARCEL-ID 04-040-0700.000	18-02-21 LOT 3 AUD PLAT 1900 0001.04A RES USE CODE 500	1,190	00	1,190	3rd Notice Doug Alan Haas -							
HAAS, DANNY L. & MARY J. STAR RT. IRONTON, OHIO 45638-0000 VOL 459 PG 265 PARCEL-ID 04-040-0800.000	18-02-21 4 AUD PLAT 1900 0001.40A RES USE CODE 510	1,690	4,830	6,520								
BESCO, STEPHEN & GLENNA BOX 22 PEDRO, OHIO 45659 VOL 529 PG 405 PARCEL-ID 04-040-0900.000	18-2-21 5 AUD PLAT 1900 LESS 0 .30A. BAL.0.84ACS RES USE CODE 500	1,120	00	1,120								
BESCO, STEPHEN RT. 1 BOX 3 PEDRO, OHIO 45659 VOL 508 PG 33 PARCEL-ID 04-040-0900.001 12-10-93 171.95	18-2-21 5 AUDITOR PLAT 1900, N PT 0.30ACS. RES USE CODE 510	470	10,290	10,760								
BESCO, STEPHEN & GLENNA C/O STEPHEN BESCO RT. 1 BOX 3 PEDRO, OHIO VOL 429 PG 225 PARCEL-ID 04-040-1000.000	18-02-21 6 AUD PLAT 1900 0001.20A RES USE CODE 510 HOMESITE VALUE LISTED BELOW	1,600	14,980	16,580								
		1,580	12,520	14,100								
HAAS, ROBERT E. JR. & CASSIE E. P. O. BOX 3	18-02-21 7,8 PT AUD PLAT 1900 0002.40A RES USE CODE 510											

2037

TAX RATE 35.60
A/R RED FACTOR 09.0864
OTH RED FACTOR 10.1568

LAWRENCE
TAX DISTRICT 04-ELIZABETH-ROCK HILL S.D.

GENERAL TAX LIST AND DUPLICATE OF REAL AND PUBLIC UTILITY PROPERTY
COUNTY REAL ESTATE TAXES AND SPECIAL ASSESSMENTS

12/27/93

TAX YEAR 1993
INTEREST RATE
PAGE NO 369

OWNER'S NAME MAILING ADDRESS	DESCRIPTION	LAND	IMPROVEMENTS	TOTAL VALUE	TAXES CHARGED	DECEMBER TAXES	PENALTY	JUNE TAXES	PENALTY	TOTAL DELINQUENT	C.D. DATE	MEMO
PEDRO, OHIO 45659		1,800	6,000	7,800								
VOL 568 PG 556	HOMESITE VALUE LISTED BELOW											
PARCEL-ID 04-040-1100.000		1,580	4,480	6,060								
HAAS, DELIA & DANNY L.	18-02-21 7/8 PT AUD PLAT 1900											
P O BOX 3	0001.36A	RES USE CODE 500										
PEDRO, OHIO 45659												
VOL 568 PG 558		1,280	00	1,280								
PARCEL-ID 04-040-1200.000												
HAAS, DELIA & DANNY L.	18-02-21 7/8 PT AUD PLAT 1900											
P. O. BOX 3	0000.24A	RES USE CODE 510										
PEDRO, OHIO 45659												
VOL 568 PG 559		380	12,030	12,410								
PARCEL-ID 04-040-1300.000	HOMESITE VALUE LISTED BELOW											
		380	12,030	12,410								
SHARON SILICA CO. AN OHIO CORP	18-02-22 SW NE											
C/O CAMBRIA PRODUCTS CO.	0040.12A	AGR USE CODE 121										
225 S. FRONT ST.	AUV											
OAK HILL, OHIO 45656-0000	980	00		980								
VOL 417 PG 120												
PARCEL-ID 04-040-1500.000												
GRANGE OF CANNON CR NO. 2366	18-02-22 S PT NW NE PT											
C/O CHARLES DELONG	0000.01A	RES USE CODE 500										
RT. 1, BOX 75A												
PEDRO, OHIO 45659		10	00	10								
VOL 198												
PARCEL-ID 04-040-1600.000												
SHARON SILICA CO. AN OHIO CORP	18-02-22 PT NE NW											
C/O CAMBRIA PRODUCTS CO.	0037.45A	AGR USE CODE 121										
225 S. FRONT ST.	AUV											
OAK HILL, OHIO 45656-0000	1,940	670		2,610								
VOL 417 PG 120												
PARCEL-ID 04-040-1700.000												
GRANGE OF CANNON'S CREEK #2366	18-02-22 PT NE NW PT											
C/O EWELL STAMPER	0000.99A	USE CODE 630										
P. O. BOX 101												
PEDRO, OHIO 45659		1,040	4,240	5,280								
VOL 198												
PARCEL-ID 04-040-1800.000												
SHARON SILICA CO. AN OHIO CORP	18-02-22 NW NW											
C/O CAMBRIA PRODUCTS CO.	0040.12A	AGR USE CODE 121										
225 S. FRONT ST.	AUV											
OAK HILL, OHIO 45656-0000	980	00		980								
VOL 417 PG 120												
PARCEL-ID 04-041-0100.000												
SHARON SILICA CO. AN OHIO CORP	18-02-22 N1/2 SE NW											
C/O CAMBRIA PRODUCTS CO.	0020.06A	AGR USE CODE 121										
225 S. FRONT ST.	AUV											
OAK HILL, OHIO 45656-0000	1,540	660		2,200								
VOL 417 PG 120												
PARCEL-ID 04-041-0200.000												
SHARON SILICA CO. AN OHIO CORP	18-02-22 S PT NW NE											
C/O CAMBRIA PRODUCTS CO.	0013.96A	AGR USE CODE 121										
225 S. FRONT ST.	AUV											

2038

TAX RATE 35.60
A/R RED FACTOR 09.0864
OTH RED FACTOR 10.1568

LAWRENCE
TAX DISTRICT 04-ELIZABETH-ROCK HILL S.D.

GENERAL TAX LIST AND DUPLICATE OF REAL AND PUBLIC UTILITY PROPERTY
COUNTY REAL ESTATE TAXES AND SPECIAL ASSESSMENTS

12/27/93

TAX YEAR 1993
INTEREST RATE
PAGE NO 370

OWNER'S NAME MAILING ADDRESS	DESCRIPTION	LAND	IMPROVEMENTS	TOTAL VALUE	TAXES CHARGED	DECEMBER TAXES	PENALTY	JUNE TAXES	PENALTY	TOTAL DELINQUENT	C.D. DATE	MEMO
OAK HILL, OHIO 45656-0000		340	00	340								
VOL 417 PG 120												
PARCEL-ID 04-041-0300.000												
UNITED STATES OF AMERICA	18-02-22 E 1/2 NE											
PARCEL-ID 04-041-0305.000	0080.24A	USE CODE 600										
		8,420	00	8,420								
SHARON SILICA CO. AN OHIO CORP	18-2-22 PT SW & W/12 NW SW LES											
C/O CAMBRIA PRODUCTS CO.	S 2.39AC BAL= 48.30											
225 S. FRONT ST.		AGR USE CODE 121										
OAK HILL, OHIO 45656-0000	AUV											
VOL 417 PG 120		1,480	00	1,480								
PARCEL-ID 04-041-0400.000												
THE TR OF THE ETNA MISSION BA	18-2-22 PT SW & W1/2 NW SW PT											
TIST CHURCH	2.39AC											
ROUTE 1		USE CODE 685										
PEDRO, OHIO 45659												
VOL 547 PG 472		1,460	5,550	7,010								
PARCEL-ID 04-041-0400.001												
SHARON SILICA CO. AN OHIO CORP	18-2-22 PT SW&W1/2 NW SW ST HY											
OAK HILL, OHIO 45656-000	EAS LESS 0.50 BAL= 0.88AC											
VOL 417 PG 120		USE CODE 610										
PARCEL-ID 04-041-0500.000												
		110	00	110								
THE TR. OF THE ETNA MISSION BA	18-2-22 PT SW & W1/2 NW SW ST											
PTIST CHURCH	HWY EASE NO 9 0.50AC											
ROUTE 1		USE CODE 610										
PEDRO, OHIO												
PARCEL-ID 04-041-0500.001		110	00	110								
UNITED STATES OF AMERICA	17-02-22 E 1/2 NW SW											
PARCEL-ID 04-041-0505.000	E 1/2 SW											
	0100.30A	USE CODE 600										
		10,530	00	10,530								
UNITED STATES OF AMERICA	18-02-22 SE WHOLE											
PARCEL-ID 04-041-0510.000	0160.48A	USE CODE 600										
		16,850	00	16,850								
SHARON SILICA CO. AN OHIO CORP	18-02-22 PT SW SW & S1/2 SE SW											
C/O CAMBRIA PRODUCTS CO.	0043.55A	AGR USE CODE 121										
225 S. FRONT ST.	AUV											
OAK HILL, OHIO 45656-0000	1,070	00		1,070								
VOL 417 PG 120												
PARCEL-ID 04-041-0600.000												
SHARON SILICA CO. AN OHIO CORP	18-02-22 PT SW SW & S1/2 SE SW											
OAK HILL, OHIO 45656-000	ST HY EASE PARC NO 9											
VOL 417 PG 120	0006.16A	USE CODE 610										
PARCEL-ID 04-041-0700.000												

2039

TAX RATE 35.60
A/R RED FACTOR 09.0864
OTH RED FACTOR 10.1568

LAWRENCE
TAX DISTRICT 04-ELIZABETH-ROCK HILL S.D.

GENERAL TAX LIST AND DUPLICATE OF REAL AND PUBLIC UTILITY PROPERTY
COUNTY REAL ESTATE TAXES AND SPECIAL ASSESSMENTS

12/27/93

TAX YEAR 1993
INTEREST RATE
PAGE NO 371

OWNER'S NAME MAILING ADDRESS	DESCRIPTION			TAXES CHARGED	DECEMBER TAXES	PENALTY	JUNE TAXES	PENALTY	TOTAL DELINQUENT	C.D. DATE	MEMO
	LAND	IMPROVEMENTS	TOTAL VALUE								
	650	00	650								
OHIO CENTER FOR YOUTH & FAMILY DEV., INC. PO BOX 107 PEDRO, OHIO 45659 VOL 519 PG 803 PARCEL-ID 04-041-0800.000 10-08-93 3.36	18-02-22 SW COR NW SW 0000.07A RES USE CODE 500 110	00	110								
OHIO CENTER FOR YOUTH & FAMILY DEV., INC. PO BOX 107 PEDRO, OHIO 45659 VOL 519 PG 803 PARCEL-ID 04-041-0801.000 10-08-93 356.03	18-02-22 PT SW COR NW SW 0002.68A RES USE CODE 510 1,840	9,830	11,670								
OHIO CENTER FOR YOUTH & FAMILY DEV., INC. PO BOX 107 PEDRO, OHIO 45659 VOL 519 PG 803 PARCEL-ID 04-041-0900.000	18-02-22 SW COR NW SW ST HY EASE PARC NO 13 NE PT 0001.15A USE CODE 610 120	00	120								
TEETS, MERLIN & IDA 290 HURON ST. JACKSON, OHIO 45640 PARCEL-ID 04-041-1000.000 06-14-93 TRNSF TO 04-041-1000.000 TEETS, IDA C	18-02-22 PT SW SW & S1/2 SE SW PT 0001.43A RES USE CODE 545 00	00	00								
TEETS, IDA C 290 HURON ST. JACKSON, OHIO 45640 VOL 578 PG 792 PARCEL-ID 04-041-1000.000 06-14-93 TRNSF FROM 04-041-1000.000 TEETS, MERLIN & IDA	18-02-22 PT SW SW & S1/2 SE SW PT 0001.43A RES USE CODE 545 920 HOMESITE VALUE LISTED BELOW 880	12,850 12,850	13,770 13,730								
MCFANN, EDWIN EUGENE & PHYLLIS ANN P O. BOX 32 PEDRO OHIO 45659 PARCEL-ID 04-041-1100.000	18-02-22 PT SW SW 100 ON S H 75 0002.64A RES USE CODE 510 1,750 HOMESITE VALUE LISTED BELOW 1,580	6,810 6,610	8,560 8,190								
MCFANN, EDWIN & PHYLLIS C/O DAVID S. ALDRIDGE RT.2 BOX 209 PEDRO, OHIO 45659 VOL 283 PG 110 PARCEL-ID 04-041-1200.000 09-24-93 343.33	18-02-22 PT SW SW 100 ON S H 75 0002.00A RES USE CODE 510 1,680 HOMESITE VALUE LISTED BELOW 1,580	8,840 8,840	10,520 10,420								

2040

TAX RATE 35.60
A/R RED FACTOR 09.0864
OTH RED FACTOR 10.1568

LAWRENCE
TAX DISTRICT 04-ELIZABETH-ROCK HILL S.D.

GENERAL TAX LIST AND DUPLICATE OF REAL AND PUBLIC UTILITY PROPERTY
COUNTY REAL ESTATE TAXES AND SPECIAL ASSESSMENTS

12/27/93

TAX YEAR 1993
INTEREST RATE
PAGE NO 372

OWNER'S NAME MAILING ADDRESS	DESCRIPTION			TAXES CHARGED	DECEMBER TAXES	PENALTY	JUNE TAXES	PENALTY	TOTAL DELINQUENT	C.D. DATE	MEMO
	LAND	IMPROVEMENTS	TOTAL VALUE								
OHIO CENTER FOR YOUTH & FAMILY DEV., INC. PO BOX 107 PEDRO, OHIO 45659 VOL 519 PG 803 PARCEL-ID 04-041-1300.000 10-08-93 737.73	18-02-22 PT NW PT SW SW 0004.23A RES USE CODE 510 1,690	22,490	24,180								
OHIO CENTER FOR YOUTH & FAMILY DEV., INC. PO BOX 107 PEDRO, OHIO 45659 VOL 519 PG 803 PARCEL-ID 04-041-1301.000 10-08-93 3.36	18-02-22 PT NW PT SW SW 0000.17A RES USE CODE 500 110	00	110								
WORLEY, JAMES L. AND DIANNA C/O DAVID DAMRON RT. 2 BOX 16 PEDRO, OHIO 45659 VOL 390 PG 104 PARCEL-ID 04-041-1400.000	18-02-22 PT NW NE 0000.66A RES USE CODE 510 960 HOMESITE VALUE LISTED BELOW 960	8,060 7,620	9,020 8,580								Davia & Dreama Damron —
BAILEY, ERNEST LIFE ESTATE & BAILEY, HAZEL LIFE ESTATE RT. 2 BOX 17 PEDRO, OHIO VOL 419 PG 623 PARCEL-ID 04-041-1500.000	18-02-22 PT NW NE 0000.15A RES USE CODE 500 110	00	110								Hazel Life Est. Jerry Bailey & FRANK Bailey — Ernest Life Only Jerry Bailey & Frank Bailey —
GUNTER, R L R 3 BOX 171 SALEM, VA. VOL 175 PG 27 PARCEL-ID 04-041-1600.000	18-02-22 PT NW NE 0002.66A RES USE CODE 500 1,170	00	1,170								
JONES, PAULINE BOX 33 PEDRO, OHIO 45659 VOL 461 PG 566 PARCEL-ID 04-041-1700.000	18-02-22 PT NW NE & E PT NE NW 0001.18A RES USE CODE 510 1,070	00	1,070								
JENKINS, EVELYN RT 2 BOX 14 PEDRO, OHIO 45659 VOL 568 PG 387 PARCEL-ID 04-041-1800.000 03-29-93 TRNSF TO 04-041-1800.000 JENKINS, EVELYN AND JENKI	18-02-22 S SIDE NW NE & PT NE NW 0001.92A RES USE CODE 510 00	00	00								
JENKINS, EVELYN AND JENKINS, GEORGE C. 760 COUNTY RD 4 PEDRO, OHIO 45659 VOL 577 PG 99 PARCEL-ID 04-041-1800.000 03-29-93 TRNSF FROM 04-041-1800.000 JENKINS, EVELYN	18-02-22 S SIDE NW NE & PT NE NW 0001.92A RES USE CODE 510 1,150 HOMESITE VALUE LISTED BELOW 1,050	1,930 1,930	3,080 2,980								760 County Rd 4 Pedro, O. George C. Jenkins & Lisa Ann Kelley —

2041

TAX RATE 35.60
A/R RED FACTOR 09.0864
OTH RED FACTOR 10.1568

LAWRENCE
TAX DISTRICT 04-ELIZABETH-ROCK HILL S.D.

GENERAL TAX LIST AND DUPLICATE OF REAL AND PUBLIC UTILITY PROPERTY
COUNTY REAL ESTATE TAXES AND SPECIAL ASSESSMENTS

12/27/93

TAX YEAR 1993
INTEREST RATE
PAGE NO 373

OWNER'S NAME MAILING ADDRESS	DESCRIPTION	LAND	IMPROVEMENTS	TOTAL VALUE	TAXES CHARGED	DECEMBER TAXES	PENALTY	JUNE TAXES	PENALTY	TOTAL DELINQUENT	C.D. DATE	MEMO
JENKINS, EVELYN & GEORGE O. R SETTA JENKINS RT. 2 BOX 14 PEDRO, OHIO 45659 45659 VOL 539 PG 527 PARCEL-ID 04-042-0100.000	18-2-22 PT NW NE & E PT NE NW LESS 0.26,0.29 BAL 4.19A RES USE CODE 510 HOMESITE VALUE LISTED BELOW	1,390 1,050	5,090 4,890	6,480 5,940	George O. & Rosetta Jenkins —							
JENKINS, JOHN T. MARY E. RT. 2 BOX 13B PEDRO, OHIO 45659 VOL 538 PG 327 PARCEL-ID 04-042-0100.001	18-2-22 PT NW NE & E PT NE NW PT 0.26A RES USE CODE 510 HOMESITE VALUE LISTED BELOW	540 540	8,230 8,230	8,770 8,770								
BLOOMFIELD, DELPHA EILEEN RT. 2 BOX 12A PEDRO, OHIO 45659 VOL 539 PG 525-527 PARCEL-ID 04-042-0100.002	18-2-22 PT NW NE & E PT NE NW 0.29A RES USE CODE 545	570	00	570								
UNITED STATES OF AMERICA WASHINGTON, D C PARCEL-ID 04-042-0200.000	18-02-22 PT NW NE & E PT NE NW 0017.36A USE CODE 600	1,820	00	1,820								
TRUSTEES OF CANNONS CREEK GRANGE PEDRO, OHIO PARCEL-ID 04-042-0210.000	18-02-22 PT NW NE PT NE NW 0001.00A USE CODE 630	110	00	110								
UNITED STATES OF AMERICA WASHINGTON, D C PARCEL-ID 04-042-0400.000	18-02-23 NE NW LESS 1.28A 0025.92A USE CODE 600	2,720	00	2,720								
UNITED STATES OF AMERICA WASHINGTON, D.C. PARCEL-ID 04-042-0410.000	18-02-23 NE NE NW 0004.22A USE CODE 600	440	00	440								
UNITED STATES OF AMERICA PARCEL-ID 04-042-0500.000	18-02-24 0546.78A USE CODE 600	57,410	00	57,410								
UNITED STATES OF AMERICA PARCEL-ID 04-042-0510.000	18-02-23 0602.97A USE CODE 600	2,720	00	2,720								

2042

TAX RATE 35.60
A/R RED FACTOR 09.0864
OTH RED FACTOR 10.1568

LAWRENCE
TAX DISTRICT 04-ELIZABETH-ROCK HILL S.D.

GENERAL TAX LIST AND DUPLICATE OF REAL AND PUBLIC UTILITY PROPERTY
COUNTY REAL ESTATE TAXES AND SPECIAL ASSESSMENTS

12/27/93

TAX YEAR 1993
INTEREST RATE
PAGE NO 374

OWNER'S NAME MAILING ADDRESS	DESCRIPTION	LAND	IMPROVEMENTS	TOTAL VALUE	TAXES CHARGED	DECEMBER TAXES	PENALTY	JUNE TAXES	PENALTY	TOTAL DELINQUENT	C.D. DATE	MEMO
MATKINS, SAM & DOROTHY RT. 2 PEDRO, OHIO VOL 386 PG 237 PARCEL-ID 04-042-0600.000	18-02-24 W SIDE SE SE 0010.00A RES USE CODE 510 HOMESITE VALUE LISTED BELOW	2,170 1,230	2,110 1,620	4,280 2,850								
HARRIS, C. LANCE AND JACQUELIN E L. P.O. BOX 5 PEDRO, OHIO 45659 VOL 518 PG 87-A PARCEL-ID 04-042-0700.000 04-27-93 SPLIT FROM 04-042-0700.000 HARRIS, C. LANCE AND JACQ	18-2-24 E1/2 SE LESS 10A & 1.4 2 BAL= 68.58 AGR USE CODE 121 AUV	2,190	15,440	17,630								
HARRIS, C. LANCE AND JACQUELIN E L. P.O. BOX 5 PEDRO, OHIO 45659 PARCEL-ID 04-042-0700.000 04-27-93 SPLIT TO 04-042-0700.000 HARRIS, C. LANCE AND JACQ UELINE L. 04-27-93 SPLIT TO 04-042-0700.001 COUNTY OF LAWRENCE	18-02-24 E1/2 SE LESS 10A 0070.00A AGR USE CODE 121	00	00	00								
COUNTY OF LAWRENCE VETERANS SQUARE IRONTON, OHIO 45638 VOL 577 PG 675 PARCEL-ID 04-042-0700.001 04-27-93 SPLIT FROM 04-042-0700.000 HARRIS, C. LANCE AND JACQ	18-2-24 E 1/2 SE PT 1.24ACS COM USE CODE 400	150	00	150								
HANEY, DAVID B. RT. 2 BOX 182 PEDRO, OHIO 45659 VOL 230 PG 292 PARCEL-ID 04-042-0900.000	18-2-26 SE SE LESS 4.34A. BAL =31.79ACS. AGR USE CODE 120 AUV HOMESITE VALUE LISTED BELOW	1,670 880	2,890 00	4,560 880								
HANEY, DAVID E. & JILL L. RT. 2 BOX 181D PEDRO, OHIO 45659 VOL 511 PG 339 PARCEL-ID 04-042-0900.001	18-2-26 PT. SE SE 4.34ACS. RES USE CODE 510	1,400	16,680	18,080								
MILLER, BOBBIE JOE (AKA BOBBY) MILLER, DEBBIE ANN 45205 BAUM ADDITION POMEROY, OH. 45769-0000 VOL 480 PG 500 PARCEL-ID 04-042-1000.000	18-02-26 PT SE SE 0000.50A RES USE CODE 500	490	00	490	ID 376414 1219 No 5th St Dayton, OH Donald R. + Melinda L. Eastaling —							
TOLEDO & OHIO RIVER RY CO PARCEL-ID 04-042-1100.000	18-02-26 SW SE RT OF WAY 0003.35A AGR USE CODE 100	350	00	350								

2043

TAX RATE 35.60
A/R RED FACTOR 09.0864
OTH RED FACTOR 10.1568

LAWRENCE
TAX DISTRICT 04-ELIZABETH-ROCK HILL S.D.

GENERAL TAX LIST AND DUPLICATE OF REAL AND PUBLIC UTILITY PROPERTY
COUNTY REAL ESTATE TAXES AND SPECIAL ASSESSMENTS

12/27/93

TAX YEAR 1993
INTEREST RATE
PAGE NO 375

OWNER'S NAME MAILING ADDRESS	DESCRIPTION			TAXES CHARGED	DECEMBER TAXES	PENALTY	JUNE TAXES	PENALTY	TOTAL DELINQUENT	C.D. DATE	MEMO
	LAND	IMPROVEMENTS	TOTAL VALUE								
SHUFF, SAMUEL & LILLIAN R 2 PEDRO, OHIO VOL 247 PG 669-671 PARCEL-ID 04-042-1200.000	18-02-26 SW SE 0034.03A AGR USE CODE 120 5,270	00	5,270								
BOWMAN, MELVIN & MILDRED 341 CO. RD. 44 N PEDRO, OHIO 45659 PARCEL-ID 04-042-1201.000	18-02-26 PT SW SE 0001.00A RES USE CODE 545 00	00	00								
12-09-92 TRNSF TO 04-042-1201.000 BOWMAN, JERRY & NANCY											
BOWMAN, JERRY & NANCY 341 CR 44N PEDRO, OHIO 45659 VOL 573 PG 561 PARCEL-ID 04-042-1201.000	18-02-26 PT SW SE 0001.00A RES USE CODE 545 880	1,920	2,800								
12-09-92 TRNSF FROM 04-042-1201.000 BOWMAN, MELVIN & MILDRED											
SHUFF, SAMUEL D. & LILLIAN E. R. 2 BOX 181-B PEDRO, OHIO 45659 VOL 483 PG 287 PARCEL-ID 04-042-1300.000	18-02-26 PT CEN PT 0002.07A AGR USE CODE 120 1,040 HOMESITE VALUE LISTED BELOW 880	12,740 12,740	13,780 13,620								
HALL, RALPH & KOSTER, DON P.O. BOX 241 IRONTON, OHIO 45638 VOL 260 PG 312 PARCEL-ID 04-042-1400.000	18-02-26 SW COR SE SW 0003.50A AGR USE CODE 120 310	00	310	Ralpho ½ Int Larry J + Linda Kay Hall —			Larry J. Hall —				
COYER, CLYDE & RUTH RT. 2 P O BOX 182 PEDRO, OHIO 45659 VOL 294 PG 349 PARCEL-ID 04-042-1500.000	18-02-26 SE S END SE SE 0000.88A RES USE CODE 510 850 HOMESITE VALUE LISTED BELOW 850	9,740 8,770	10,590 9,620								
UNITED STATES OF AMERICA WASHINGTON, DC PARCEL-ID 04-042-1505.000	18-2-25 PT LESS 15.87 ACS BAL= 616.11 ACS USE CODE 600 64,690	00	64,690								
OHIO CTR. FOR YOUTH AND FAMILY DEV. INC. P.O. BOX 183 PEDRO, OHIO 45659 VOL 522 PG 630 PARCEL-ID 04-042-1505.001	18-02-25 SW PT. 15.87 ACS USE CODE 680 1,670	00	1,670								
TOLEDO & OHIO RIVER RY CO PARCEL-ID 04-042-1600.000	18-02-26 SE SE RT OF WAY 0002.50A AGR USE CODE 100										

2044

TAX RATE 35.60
A/R RED FACTOR 09.0864
OTH RED FACTOR 10.1568

LAWRENCE
TAX DISTRICT 04-ELIZABETH-ROCK HILL S.D.

GENERAL TAX LIST AND DUPLICATE OF REAL AND PUBLIC UTILITY PROPERTY
COUNTY REAL ESTATE TAXES AND SPECIAL ASSESSMENTS

12/27/93

TAX YEAR 1993
INTEREST RATE
PAGE NO 376

OWNER'S NAME MAILING ADDRESS	DESCRIPTION			TAXES CHARGED	DECEMBER TAXES	PENALTY	JUNE TAXES	PENALTY	TOTAL DELINQUENT	C.D. DATE	MEMO
	LAND	IMPROVEMENTS	TOTAL VALUE								
	260	00	260								
UNITED STATES OF AMERICA WASHINGTON, D C PARCEL-ID 04-042-1700.000	18-02-26 S PT SE SW 0014.60A USE CODE 600 1,530	00	1,530								
UNITED STATES OF AMERICA WASHINGTON, D.C. PARCEL-ID 04-042-1710.000	18-02-26 SW N 1/2 & N PT S 1/2 0540.05A USE CODE 600 61,120	72,000	133,120								
CRAWFORD, JAMES & FAYE P.O. BOX 11 PEDRO, OHIO 45659 VOL 437 PG 619 PARCEL-ID 04-043-0100.000	18-02-27 CEN E1/2 SEC 0000.18A RES USE CODE 510 350 HOMESITE VALUE LISTED BELOW 350	4,850 4,850	5,200 5,200								
MCCORKLE, JAMES T. PO BOX 11 PEDRO OHIO PARCEL-ID 04-043-0200.000	18-02-27 CEN E1/2 SEC 0000.84A RES USE CODE 500 1,030	00	1,030								
ARBAUGH, GARY & JOSEPHINE BOX 191A RT. 2 PEDRO, OHIO 45659 VOL 298 PG 666 PARCEL-ID 04-043-0300.000	18-02-27 CEN E 1/2 SEC LESS 0. 05 AC BAL = 5.93 ACRES RES USE CODE 545 2,000	150	2,150								
08-13-93 SPLIT FROM 04-043-0300.000 ARBAUGH, GARY & JOSEPHINE											
ARBAUGH, GARY & JOSEPHINE BOX 191A RT. 2 PEDRO, OHIO 45659 VOL 298 PG 666 PARCEL-ID 04-043-0300.000	18-02-27 CEN E1/2 SEC 0005.98A RES USE CODE 545 00	00	00								
08-13-93 SPLIT TO 04-043-0300.000 ARBAUGH, GARY & JOSEPHINE 08-13-93 SPLIT TO 04-043-0300.001 CRAWFORD, JAMES D. & GLAD											
CRAWFORD, JAMES D. & GLADYS FA YE P.O. BOX 11 PEDRO, OHIO 45659 VOL 580 PG 399 PARCEL-ID 04-043-0300.001	18-02-27 PT CEN E 1/2 SEC PT O .05 ACRES RES USE CODE 500 180	00	180								
08-13-93 SPLIT FROM 04-043-0300.000 ARBAUGH, GARY & JOSEPHINE											
CRAWFORD, JAMES D. & GLADYS FA YE P.O. BOX 11 PEDRO, OHIO 45659 VOL 580 PG 399	18-02-27 PT CEN E1/2 SEC 0000.02A RES USE CODE 510 20 HOMESITE VALUE LISTED BELOW	2,820	2,840								

2045

TAX RATE 35.60
A/R RED FACTOR 09.0864
OTH RED FACTOR 10.1568

LAWRENCE
TAX DISTRICT 04-ELIZABETH-ROCK HILL S.D.

GENERAL TAX LIST AND DUPLICATE OF REAL AND PUBLIC UTILITY PROPERTY
COUNTY REAL ESTATE TAXES AND SPECIAL ASSESSMENTS

12/27/93

TAX YEAR 1993
INTEREST RATE
PAGE NO 377

OWNER'S NAME MAILING ADDRESS	DESCRIPTION			TAXES CHARGED	DECEMBER TAXES	PENALTY	JUNE TAXES	PENALTY	TOTAL DELINQUENT	C.D. DATE	MEMO
	LAND	IMPROVEMENTS	TOTAL VALUE								
PARCEL-ID 04-043-0400.000	20	2,650	2,670								
08-13-93 TRNSF FROM 04-043-0400.000 ARBAUGH, GARY & JOSEPHINE											
ARBAUGH, GARY & JOSEPHINE BOX 191A RT. 2 PEDRO, OHIO 45659 VOL 298 PG 666 PARCEL-ID 04-043-0400.000	18-02-27 PT CEN E1/2 SEC 0000.02A RES USE CODE 510 00	00	00								
08-13-93 TRNSF TO 04-043-0400.000 CRAWFORD, JAMES D. & GLAD											
MCCORKLE, JAMES T. PO BOX 11 PEDRO OHIO VOL 374 PG 640 PARCEL-ID 04-043-0500.000	18-02-27 PT CEN E1/2 SEC 0000.16A RES USE CODE 510 200 HOMESITE VALUE LISTED BELOW 200	11,910 11,910	12,110 12,110								
CRAWFORD, JAMES & FAYE P.O. BOX 11 PEDRO, OHIO 45659 VOL 437 PG 619 PARCEL-ID 04-043-0600.000	18-02-27 PT CEN E1/2 SEC 0000.82A RES USE CODE 510 940	14,930	15,870								
ESTEP, GERALD RT 2 BOX 189 PEDRO, OHIO 45659 VOL 554 PG 547 PARCEL-ID 04-043-0700.000	18-02-27 CEN E1/2 SEC PT 0001.50A RES USE CODE 510 1,280 HOMESITE VALUE LISTED BELOW 1,230	9,850 9,850	11,130 11,080								
UNITED STATES OF AMERICA PARCEL-ID 04-043-0705.000	18-02-27 E PT SE & 15.30AC VESUVIUS R 0039.25A USE CODE 600 4,120	00	4,120								
UNITED STATES OF AMERICA PARCEL-ID 04-043-0710.000	18-02-27 N PT NE & 42.40AC VESUVIUS R 0117.00A USE CODE 600 12,290	00	12,290								
LABER, GEORGE C & TERONDA G RT 2 BOX 192 PEDRO, OHIO 45659 VOL 581 PG 28 PARCEL-ID 04-043-0800.000	18-02-27 PT CEN E1/2 SEC 0001.00A RES USE CODE 510 1,230 HOMESITE VALUE LISTED BELOW 1,230	7,040 7,040	8,270 8,270								
09-01-93 TRNSF FROM 04-043-0800.000 HUDDLE, DAVID 09-13-93 128.48											
HUDDLE, DAVID 705 FRANKLIN AVE. RACELAND, KY 41169 VOL 462 PG 748 PARCEL-ID 04-043-0800.000	18-02-27 PT CEN E1/2 SEC 0001.00A RES USE CODE 510 00	00	00								

her int @ Cl.
George C. Laber

2046

TAX RATE 35.60
A/R RED FACTOR 09.0864
OTH RED FACTOR 10.1568

LAWRENCE
TAX DISTRICT 04-ELIZABETH-ROCK HILL S.D.

GENERAL TAX LIST AND DUPLICATE OF REAL AND PUBLIC UTILITY PROPERTY
COUNTY REAL ESTATE TAXES AND SPECIAL ASSESSMENTS

12/27/93

TAX YEAR 1993
INTEREST RATE
PAGE NO 378

OWNER'S NAME MAILING ADDRESS	DESCRIPTION			TAXES CHARGED	DECEMBER TAXES	PENALTY	JUNE TAXES	PENALTY	TOTAL DELINQUENT	C.D. DATE	MEMO
	LAND	IMPROVEMENTS	TOTAL VALUE								
09-01-93 TRNSF TO 04-043-0800.000 LABER, GEORGE C & TERONDA											
TIPTON, HELEN RT. 93 BOX 229 IRONTON, OHIO 45638-0000 VOL 563 PG 82 PARCEL-ID 04-043-0900.000	18-02-27 NW COR CEN E1/2 SEC 0000.22A COM USE CODE 400 840	00	840								
CARMON, CHARLES MICHAEL & ANDR EA RT 2 BOX 198B IRONTON, OHIO 45638 VOL 566 PG 490 PARCEL-ID 04-043-1100.000	18-02-27 PT 0000.30A RES USE CODE 510 00	00	00								
01-29-93 TRNSF TO 04-043-1100.000 BARBER, DAVID M. & JUDY L											
BARBER, DAVID M. & JUDY L. RT. 2 BOX 198B PEDRO, OHIO 45659 VOL 574 PG 547 PARCEL-ID 04-043-1100.000	18-02-27 PT 0000.30A RES USE CODE 510 680 HOMESITE VALUE LISTED BELOW 680	15,010 15,010	15,690 15,690								
01-29-93 TRNSF FROM 04-043-1100.000 CARMON, CHARLES MICHAEL &											
KIDD, BLAINE & BEVERLY RT. 2 BOX 201 PEDRO, OHIO 45659 VOL 513 PG 530 PARCEL-ID 04-043-1200.000	18-02-27 NW COR CEN E1/2 SEC 0000.25A RES USE CODE 510 610	6,540	7,150								
KIDD, LLOYD E. & HELEN T. RT. 2 BOX 200 A PEDRO, OHIO 45659 45659 VOL 498 PG 612 PARCEL-ID 04-043-1300.000	18-02-27 PT 0000.13A COM USE CODE 429 400	4,970	5,370								
STAMPER, GEORGE & PATRICIA A 191 COUNTY RD 29 PEDRO, OHIO 45659 VOL 581 PG 798 PARCEL-ID 04-043-1400.000	18-02-27 E END CEN E1/2 SEC PT 0002.50A RES USE CODE 500 1,080	00	1,080								
10-06-93 TRNSF FROM 04-043-1400.000 WOLFE, FRANCES E. & JAMES											
WOLFE, FRANCES E. & JAMES DEED S 216 NEDRA DR. BARBOURSVILLE, WVA. 25504 VOL 538 PG 374 PARCEL-ID 04-043-1400.000	18-02-27 E END CEN E1/2 SEC PT 0002.50A RES USE CODE 500 00	00	00								
10-06-93 TRNSF TO 04-043-1400.000 STAMPER, GEORGE & PATRICI											
CARMON, CHARLES MICHAEL & ANDR EA	18-02-27 E END CEN E1/2 SEC PT 0000.50A RES USE CODE 500										

2047

TAX RATE 35.60
A/R RED FACTOR 09.0864
OTH RED FACTOR 10.1568

LAWRENCE
TAX DISTRICT 04-ELIZABETH-ROCK HILL S.D.

GENERAL TAX LIST AND DUPLICATE OF REAL AND PUBLIC UTILITY PROPERTY
COUNTY REAL ESTATE TAXES AND SPECIAL ASSESSMENTS

12/27/93

TAX YEAR 1993
INTEREST RATE
PAGE NO 379

OWNER'S NAME MAILING ADDRESS	DESCRIPTION			TAXES CHARGED	DECEMBER TAXES	PENALTY	JUNE TAXES	PENALTY	TOTAL DELINQUENT	C.D. DATE	MEMO
	LAND	IMPROVEMENTS	TOTAL VALUE								
RT 2 BOX 1988 IRONTON, OHIO 45638 VOL 566 PG 490 PARCEL-ID 04-043-1500.000	00	00	00								
01-29-93 TRNSF TO 04-043-1500.000 BARBER, DAVID M. & JUDY L											
BARBER, DAVID M. & JUDY L. RT. 2 BOX 1988 PEDRO, OHIO 45659 VOL 574 PG 547 PARCEL-ID 04-043-1500.000	18-02-27 E END CEN E1/2 SEC PT 0000.50A RES USE CODE 500 790	00	790								
01-29-93 TRNSF FROM 04-043-1500.000 CARMON, CHARLES MICHAEL &											
STAMPER, GEORGE & PATRICIA RT. 2, BOX 194 C PEDRO, OHIO 45659 VOL 558 PG 700 PARCEL-ID 04-043-1600.000	18-2-27 E END CEN E1/2 SEC PT LESS 5.99A PARC "B" 0.71ACS. RES USE CODE 500 480	00	480								
11-12-93 16.11											
MILLER, LARRY E. P.O. BOX 288 PEDRO, OHIO 45659 VOL 582 PG 182 PARCEL-ID 04-043-1600.001	18-2-27 PT E END CEN E1/2 SEC. PT 0.60ACS. RES USE CODE 510 1,040	10,870	11,910								
10-19-93 TRNSF FROM 04-043-1600.001 KELLOGG, WAYNE E. & RHOND 10-01-93 399.69											
KELLOGG, WAYNE E. & RHONDA P.O. BOX 73 PEDRO, OHIO 45659 VOL 500 PG 149 PARCEL-ID 04-043-1600.001	18-2-27 PT E END CEN E1/2 SEC. PT 0.60ACS. RES USE CODE 510 00	00	00								
10-19-93 TRNSF TO 04-043-1600.001 MILLER, LARRY E.											
SHARP, JOHN EVERETT & HELEN FE LONISE RT. 2 BOX 198 PEDRO, OHIO 45659 VOL 494 PG 628 PARCEL-ID 04-043-1600.002	18-2-27 E END CEN E1/2 SEC PT PT N PT 4.88ACS. RES USE CODE 500 510	00	510								
STAMPER, GEORGE & PATRICIA RT. 2, BOX 194 C PEDRO, OHIO 45659 VOL 558 PG 700 PARCEL-ID 04-043-1600.003	18-2-27 S PT E END CEN E1/2 SE C PT 0.51ACS. RES USE CODE 510 620	11,170	11,790								
11-12-93 395.68											
TIPTON, HELEN RT. 93 BOX 229 IRONTON, OHIO 45638-000 VOL 563 PG 82	18-02-27 PT NW COR CEN E1/2 SE C 0000.40A COM USE CODE 420										

2048

TAX RATE 35.60
A/R RED FACTOR 09.0864
OTH RED FACTOR 10.1568

LAWRENCE
TAX DISTRICT 04-ELIZABETH-ROCK HILL S.D.

GENERAL TAX LIST AND DUPLICATE OF REAL AND PUBLIC UTILITY PROPERTY
COUNTY REAL ESTATE TAXES AND SPECIAL ASSESSMENTS

12/27/93

TAX YEAR 1993
INTEREST RATE
PAGE NO 380

OWNER'S NAME MAILING ADDRESS	DESCRIPTION			TAXES CHARGED	DECEMBER TAXES	PENALTY	JUNE TAXES	PENALTY	TOTAL DELINQUENT	C.D. DATE	MEMO
	LAND	IMPROVEMENTS	TOTAL VALUE								
PARCEL-ID 04-043-1700.000	4,220	7,550	11,770								
UNITED STATES OF AMERICA PARCEL-ID 04-043-1705.000	18-02-27 SW 0160.00A USE CODE 600 16,800	1,000	17,800								
ZIMMERMAN, ANDREW J. ET AL C/O ANDREW ZIMMERMAN 306 3RD ST WEST SOUTH POINT, OH 45680 VOL 545 PG 571 PARCEL-ID 04-043-1800.000	18-02-27 CEN E1/2 SEC SW SIDE 0010.00A RES USE CODE 510 2,170	4,660	6,830								
11-24-93 1360.34											
BARGMAN, OTIS L. & GEORGEANNA F. 415 E. ELM ST. CHATSWORTH, ILL. 60921-0000 VOL 440 PG 642 PARCEL-ID 04-044-0100.000	18-02-27 CEN E1/2 SEC PT 0003.04A RES USE CODE 500 320	00	320								
BARGMAN, OTIS L. & GEORGEANNA F. 415 E. ELM ST. CHATSWORTH, ILL. 60921-0000 VOL 440 PG 642 PARCEL-ID 04-044-0200.000	18-02-27 CEN E1/2 SEC PT 0001.71A RES USE CODE 500 180	00	180								
DAVIS, CHRISTOPHER T RT 2 BOX 200 PEDRO, OHIO 45659 VOL 570 PG 788 PARCEL-ID 04-044-0300.000	18-02-27 CEN E1/2 SEC PT .06 A & .07 AC & .20 AC 0000.33A RES USE CODE 510 720 HOMESITE VALUE LISTED BELOW 720	5,040 4,460	5,760 5,180								
GILLESPIE, HERSHEL & MYRTIE RT 3 BOX 229 A IRONTON, OHIO 45638 VOL 425 PG 331 PARCEL-ID 04-044-0400.000	18-02-27 PT NW COR SE COR 0000.08A RES USE CODE 500 360	00	360								
GILLESPIE, HERSHEL & MYRTIE RT 3 BOX 229A IRONTON, OHIO 45638 VOL 425 PG 331 PARCEL-ID 04-044-0500.000	18-02-27 CEN E1/2 SEC PT 0000.07A RES USE CODE 510 320	3,460	3,780								
KIDD, LLOYD & HELEN RT. 2, BOX 201A PEDRO, OHIO 45659 VOL 490 PG 671 PARCEL-ID 04-044-0600.000	18-2-27 PT LESS 1.28A. BAL.5. 19ACS. RES USE CODE 500 1,460	00	1,460								
TIPTON, HELEN RT 3 BOX 229 IRONTON, OHIO 45638	18-2-27 SE PT 1.02ACS. RES USE CODE 510										

2049

TAX RATE 35.60
A/R RED FACTOR 09.0864
OTH RED FACTOR 10.1568

LAWRENCE
TAX DISTRICT 04-ELIZABETH-ROCK HILL S.D.

GENERAL TAX LIST AND DUPLICATE OF REAL AND PUBLIC UTILITY PROPERTY
COUNTY REAL ESTATE TAXES AND SPECIAL ASSESSMENTS

12/27/93

TAX YEAR 1993
INTEREST RATE
PAGE NO 381

OWNER'S NAME MAILING ADDRESS	DESCRIPTION			TAXES CHARGED	DECEMBER TAXES	PENALTY	JUNE TAXES	PENALTY	TOTAL DELINQUENT	C.D. DATE	MEMO
	LAND	IMPROVEMENTS	TOTAL VALUE								
VOL 563 PG 81 PARCEL-ID 04-044-0600.001	1,580	19,950	21,530								
MALONE, PAUL E. & KATHY L. RT. 3, BOX 230-A IRONTON, OHIO 45638 PARCEL-ID 04-044-0601.000	18-02-27 PT 0000.26A RES USE CODE 510 00		00								
04-22-93 TRNSF TO 04-044-0601.000 FRY, HARRY ALAN & ROXANNA											
FRY, HARRY ALAN & ROXANNA LEE RT. 3, BOX 230-A IRONTON, OHIO 45638 VOL 577 PG 562 PARCEL-ID 04-044-0601.000	18-02-27 PT 0000.26A RES USE CODE 510 810		7,230	8,040							
04-22-93 TRNSF FROM 04-044-0601.000 MALONE, PAUL E. & KATHY L											
KIDD, LLOYD E. & HELEN T. RT. 2 BOX 200 A PEDRO, OHIO 45659 45659 VOL 498 PG 612 PARCEL-ID 04-044-0700.000	18-02-27 PT SE COR 0000.40A RES USE CODE 510 490		11,490	11,980							
TURLEY, TIM & GLADYS C R 2 BOX 194 PEDRO, OHIO VOL 298 PG 202 PARCEL-ID 04-044-0800.000	18-02-27 CEN E1/2 SEC PT N PT 0013.53A RES USE CODE 510 2,650 HOMESITE VALUE LISTED BELOW 1,230		4,840 4,070	7,490 5,300							
BARGMAN, OTIS L. & GEORGEANNA F. 415 E. ELM ST. CHATSWORTH, ILL. 60921-0000 VOL 440 PG 642 PARCEL-ID 04-044-0900.000	18-02-27 PT CEN E1/2 SEC 0001.06A RES USE CODE 510 1,230 HOMESITE VALUE LISTED BELOW 1,230		2,860 2,730	4,090 3,960							
TURLEY, TIM & GLADYS C R 2 BOX 194 PEDRO, OHIO VOL 298 PG 202 PARCEL-ID 04-044-1000.000	18-02-27 PT CEN E1/2 SEC 0001.92A RES USE CODE 500 200		00	200							
VANOVER, ANN RT. 3 BOX 222 IRONTON, OHIO 45638 VOL 371 PG 421 PARCEL-ID 04-044-1100.000	18-02-27 PT W PT SE LESS 1 ACRE 0024.95A RES USE CODE 545 4,090		120	4,210							
ROGERS, RICKIE R. RT. 2 BOX 346 KITTS HILL, OHIO 45645 VOL 569 PG 757 PARCEL-ID 04-044-1101.000	18-02-27 PT W PT SE PT 0001.00A RES USE CODE 500 1,180		00	1,180							
VANOVER, IDA ANN R 3 IRONTON, OHIO	18-02-27 PT W PT SE 0000.24A RES USE CODE 500										

2050

TAX RATE 35.60
A/R RED FACTOR 09.0864
OTH RED FACTOR 10.1568

LAWRENCE
TAX DISTRICT 04-ELIZABETH-ROCK HILL S.D.

GENERAL TAX LIST AND DUPLICATE OF REAL AND PUBLIC UTILITY PROPERTY
COUNTY REAL ESTATE TAXES AND SPECIAL ASSESSMENTS

12/27/93

TAX YEAR 1993
INTEREST RATE
PAGE NO 382

OWNER'S NAME MAILING ADDRESS	DESCRIPTION			TAXES CHARGED	DECEMBER TAXES	PENALTY	JUNE TAXES	PENALTY	TOTAL DELINQUENT	C.D. DATE	MEMO
	LAND	IMPROVEMENTS	TOTAL VALUE								
VOL 357 PG 383 PARCEL-ID 04-044-1200.000	110	00	110								
ALLEN, LISA A. RT 3 BOX 222 IRONTON, OHIO 45638 VOL 523 PG 102 PARCEL-ID 04-044-1300.000	18-02-27 PT W PT SE 0000.31A RES USE CODE 510 890		7,550	8,440							
VANOVER, STEVE AND DONNA RT. 3 BOX 221 IRONTON, OHIO 45638 VOL 502 PG 377 PARCEL-ID 04-044-1400.000	18-02-27 PT W PT SE 0000.30A RES USE CODE 510 880 HOMESITE VALUE LISTED BELOW 880		9,000 8,810	9,880 9,690							
STAMPER, JAMES A. RTY 3 BOX 222-B IRONTON, OHIO 45638 VOL 554 PG 449 PARCEL-ID 04-044-1500.000	18-02-27 W PT SE S OF RD PT 0000.21A COM USE CODE 420 2,620		4,610	7,230							
HACKWORTH, JOHN J. & ANNA BELL RT. 2 BOX 195 PEDRO, OHIO 45659 VOL 408 PG 381 PARCEL-ID 04-044-1600.000	18-01-27 PT W PT SE S OF RD LE SS 1.24ACRES BAL=28.11ACRES AGR USE CODE 120 2,950		00	2,950							
HACKWORTH, SHERRY LYN P.O. BOX 4347 IRONTON, OHIO 45638 VOL 498 PG 517 PARCEL-ID 04-044-1600.001	18-2-27 NE PT W PT SE S OF RD 0.67ACS. RES USE CODE 510 1,120 HOMESITE VALUE LISTED BELOW 1,120		21,460 21,460	22,580 22,580							
HACKWORTH, TIMOTHY E RT 2 BOX 195 PEDRO, OHIO 45659 VOL 569 PG 221 PARCEL-ID 04-044-1600.002	18-2-27 PT W PT SE S OF RD PT 1.24ACRES AGR USE CODE 120 1,120		24,030	25,150							
HACKWORTH, JOHN J. & ANNA BELL RT. 2 BOX 195 PEDRO, OH. 45659 VOL 408 PG 381 PARCEL-ID 04-044-1700.000	18-02-27 PT W PT SE S OF RD 0005.00A AGR USE CODE 120 1,650 HOMESITE VALUE LISTED BELOW 1,230		6,440 6,250	8,090 7,480							
CLEMENTS, WILLARD RT. 2 BOX 199-A PEDRO, OHIO 45659 PARCEL-ID 04-044-1800.000	18-02-27 W PT NW PT SE S OF RD 0001.50A RES USE CODE 510 1,280 HOMESITE VALUE LISTED BELOW 1,230		8,240 7,860	9,520 9,090							
MCKNIGHT, GREGORY & MARY R. 3 BOX 231-A IRONTON, OHIO PARCEL-ID 04-044-1900.000	18-02-27 PT SW 0000.14A RES USE CODE 510 540		10,720	11,260							

2051

TAX RATE 35.60
A/R RED FACTOR 09.0864
OTH RED FACTOR 10.1568

LAWRENCE
TAX DISTRICT 04-ELIZABETH-ROCK HILL S.D.

GENERAL TAX LIST AND DUPLICATE OF REAL AND PUBLIC UTILITY PROPERTY
COUNTY REAL ESTATE TAXES AND SPECIAL ASSESSMENTS

12/27/93

TAX YEAR 1993
INTEREST RATE
PAGE NO 383

OWNER'S NAME MAILING ADDRESS	DESCRIPTION			TAXES CHARGED	DECEMBER TAXES	PENALTY	JUNE TAXES	PENALTY	TOTAL DELINQUENT	C.D. DATE	MEMO
	LAND	IMPROVEMENTS	TOTAL VALUE								
	HOMESITE VALUE LISTED BELOW										
	540	10,720	11,260								
KELLEY, GLADYS CARMON	18-02-27 E PT NW PT SE S OF RD										
RT. 2, BOX 197	0001.50A	RES USE CODE	510								
PEDRO, OHIO											
PARCEL-ID 04-045-0100.000	00	00	00								
09-10-93 TRNSF TO 04-045-0100.000	KELLEY, RANDY LEE										
KELLEY, RANDY LEE	18-02-27 E PT NW PT SE S OF RD										
152 CR-29	0001.50A	RES USE CODE	510								
PEDRO, OHIO 45659											
VOL 581 PG 264	1,280	6,420	7,700								
PARCEL-ID 04-045-0100.000	HOMESITE VALUE LISTED BELOW										
	1,230	6,040	7,270								
09-10-93 TRNSF FROM 04-045-0100.000	KELLEY, GLADYS CARMON										
SHARP, JOHN & HELEN	18-02-27 CEN PT NW PT SE S OF RD										
RT. 2 BOX 198	0001.50A	RES USE CODE	510								
PEDRO, OHIO 45659											
PARCEL-ID 04-045-0200.000	1,280	6,750	8,030								
	HOMESITE VALUE LISTED BELOW										
	1,230	6,610	7,840								
EASTERLING, JAMES R & HELEN M	18-02-27 W PT SE S OF RD										
RT 3 BOX 225	0001.50A	RES USE CODE	510								
IRONTON, OHIO 45638											
PARCEL-ID 04-045-0300.000	1,630	3,090	4,720								
	HOMESITE VALUE LISTED BELOW										
	1,580	2,700	4,280								
NORRIS, CHARLES W.	18-02-27 S OF SE S OF RD										
RT. 1 BOX 183	0001.50A	RES USE CODE	545								
PEDRO, OHIO 45659											
VOL 545 PG 397, 399	1,630	750	2,380								
PARCEL-ID 04-045-0400.000											
NEWMAN, MARY E.	18-02-27 W PT SE S OF RD										
RT 3 BOX 223 1A	0008.94A	RES USE CODE	510								
IRONTON, OHIO 45638											
PARCEL-ID 04-045-0500.000	2,410	370	2,780								
SIMMS, ROBERT L. & DIXIE	18-02-27 W PT SE S OF RD										
RT. 3 BOX 224	0000.45A	RES USE CODE	500								
IRONTON, OH. 45638-0000											
PARCEL-ID 04-045-0501.000	840	00	840								
BOWMAN, MILDRED & MELVIN	18-02-27 W PT SE S OF RD										
RT. 3 BOX 223A	0000.43A	RES USE CODE	510								
IRONTON, OHIO 45638-0000											
VOL 357 PG 397	1,090	3,330	4,420								
PARCEL-ID 04-045-0502.000	HOMESITE VALUE LISTED BELOW										
	1,090	3,270	4,360								
SIMMS, ROBERT L & DIXIE	18-02-27 W PT SE S OF RD										
RT 4 BOX 224-A	0000.49A	RES USE CODE	510								

2052

TAX RATE 35.60
A/R RED FACTOR 09.0864
OTH RED FACTOR 10.1568

LAWRENCE
TAX DISTRICT 04-ELIZABETH-ROCK HILL S.D.

GENERAL TAX LIST AND DUPLICATE OF REAL AND PUBLIC UTILITY PROPERTY
COUNTY REAL ESTATE TAXES AND SPECIAL ASSESSMENTS

12/27/93

TAX YEAR 1993
INTEREST RATE
PAGE NO 384

OWNER'S NAME MAILING ADDRESS	DESCRIPTION			TAXES CHARGED	DECEMBER TAXES	PENALTY	JUNE TAXES	PENALTY	TOTAL DELINQUENT	C.D. DATE	MEMO
	LAND	IMPROVEMENTS	TOTAL VALUE								
IRONTON, OH. 45638											
VOL 573 PG 763	1,170	4,950	6,120								
PARCEL-ID 04-045-0503.000											
12-18-92 TRNSF FROM 04-045-0503.000	MASSIE, DAVID L.										
MASSIE, DAVID L.	18-02-27 W PT SE S OF RD										
RT. 3 BOX 224	0000.49A	RES USE CODE	510								
IRONTON, OH. 45638											
VOL 561 PG 325	00	00	00								
PARCEL-ID 04-045-0503.000											
12-18-92 TRNSF TO 04-045-0503.000	SIMMS, ROBERT L & DIXIE										
BAILEY, ERNEST & CHARLOTTE	18-02-27 W PT SE S OF RD PT										
RT. 3 BOX 223	0000.65A	RES USE CODE	510								
IRONTON, OHIO 45638											
VOL 433 PG 414	1,440	7,260	8,700								
PARCEL-ID 04-045-0600.000	HOMESITE VALUE LISTED BELOW										
	1,440	7,260	8,700								
SIMMS, ROBERT	18-02-27 PT W PT SE S OF RD										
RT. 3	0001.31A	COM USE CODE	499								
IRONTON, OHIO											
VOL 433 PG 377	1,670	7,670	9,340								
PARCEL-ID 04-045-0700.000											
BOWLING, ELLA LIFE EST JERRY	&18-02-27 SW COR SE 0.87ACRES										
GERTRUDE BOWLING REM		RES USE CODE	510								
RT. 3 BOX 220											
IRONTON, OHIO 45638	1,370	9,040	10,410								
VOL 566 PG 142	HOMESITE VALUE LISTED BELOW										
PARCEL-ID 04-045-0800.000	1,370	4,920	6,290								
MALONE, PAUL E & KATHY L	18-02-27 PT SW COR SE										
RT 3 BOX 219 A	0000.40A	RES USE CODE	500								
IRONTON, OHIO 45638				Paul E. Malone ptcl,							
VOL 572 PG 160	120	00	120								
PARCEL-ID 04-045-0900.000											
CAMBRIA CLAY PRODUCTS CO	18-2-27 PT N 1/2 NW & PT N1/2										
C/O CAMBRIA PRODUCTS CO.	S1/2 NW LESS 1.62 BAL= 108.10										
225 S. FRONT ST.		AGR USE CODE	121								
OAK HILL, OHIO 45656-0000	AUV										
VOL 347 PG 289	4,200	00	4,200								
PARCEL-ID 04-045-1000.000											
UNITED STATES OF AMERICA FORES	18-2-27 PT N1/2 NW & PT N1/2 S										
T SERVICE	1/2 NW PT 1.62AC										
811 CONSTITUTION AVE		USE CODE	600								
BEDFORD, IND 47421											
VOL 553 PG 653	11,550	88,270	99,820								
PARCEL-ID 04-045-1000.001											
SHARON SILICA CO. AN OHIO COR	P18-02-27 PT N1/2 NW & PT N1/2										
OAK HILL, OHIO 45656-000	S1/2 NW ST HY EASE PARCNO 9										
VOL 417 PG 120	0006.20A	USE CODE	610								
PARCEL-ID 04-045-1100.000	1,730	00	1,730								

2053

TAX RATE 35.60
A/R RED FACTOR 09.0864
OTH RED FACTOR 10.1568

LAWRENCE
TAX DISTRICT 04-ELIZABETH-ROCK HILL S.D.

GENERAL TAX LIST AND DUPLICATE OF REAL AND PUBLIC UTILITY PROPERTY
COUNTY REAL ESTATE TAXES AND SPECIAL ASSESSMENTS

12/27/93

TAX YEAR 1993
INTEREST RATE
PAGE NO 385

OWNER'S NAME MAILING ADDRESS	DESCRIPTION	LAND	IMPROVEMENTS	TOTAL VALUE	TAXES CHARGED	DECEMBER TAXES	PENALTY	JUNE TAXES	PENALTY	TOTAL DELINQUENT	C.D. DATE	MEMO
UNITED STATES OF AMERICA PARCEL-ID 04-045-1105.000	18-02-27 S PT NW 0040.08A USE CODE 600	4,210	00	4,210								
UNITED STATES OF AMERICA WASHINGTON, D.C. PARCEL-ID 04-045-1106.000	18-02-27 NW SE ON RT. 93 0020.07A USE CODE 600	2,110	00	2,110								
BRADSHAW, DENVER F. & MARILYN A. P.O. BOX 392 IRONTON, OHIO 45638 VOL 489 PG 156 PARCEL-ID 04-045-1200.000	18-02-27 PT N1/2 NW & PT N1/2 S1/2 NW LESS 2.05A RES USE CODE 510 HOMESITE VALUE LISTED BELOW	1,560 1,560	8,570 8,470	10,130 10,030								
STAMPER, IRENE ETAL P.O. BOX 4177 IRONTON, OHIO 45638 PARCEL-ID 04-045-1200.001	18-02-27 S PT N1/2 NW & PT N1/2 S1/2 NW PT RES USE CODE 500	1,230	00	1,230								
JOHNSON, JAMES & PATRICIA ROUTE 2 BOX 206-A PEDRO, OHIO 45659 VOL 525 PG 431 PARCEL-ID 04-045-1201.000	18-02-27 PT N1/2 NW & PT N1/2 S1/2 NW 0000.66A RES USE CODE 510 HOMESITE VALUE LISTED BELOW	1,440 1,440	12,780 12,780	14,220 14,220								
DEAN, JANET S. RT. 2 PEDRO, OHIO 45659 PARCEL-ID 04-045-1300.000	18-02-27 PT N1/2 SE NW 0000.73A RES USE CODE 510 HOMESITE VALUE LISTED BELOW	1,470 1,470	10,300 10,300	11,770 11,770								
DEAN, JANET S. R 1 IRONTON, OHIO PARCEL-ID 04-045-1400.000	18-02-27 PT N1/2 SE NW ST HY EASE PARC NO 8 N PT 0000.17A RES USE CODE 500	110	00	110								
GILLESPIE, MYRTLE, HERSCHELL RT. 3 IRONTON, OHIO 45638 PARCEL-ID 04-045-1500.000	18-02-27 PT SW 0000.15A RES USE CODE 510 HOMESITE VALUE LISTED BELOW	570 570	10,200 9,350	10,770 9,920								
TRS. OF ROYERSVILLE MISS. BAPT R 2 IRONTON, OHIO PARCEL-ID 04-045-1600.000	18-02-28 PT NW N SIDE RD 26 0000.51A USE CODE 685	4,230	19,080	23,310								

2054,

TAX RATE 35.60
A/R RED FACTOR 09.0864
OTH RED FACTOR 10.1568

LAWRENCE
TAX DISTRICT 04-ELIZABETH-ROCK HILL S.D.

GENERAL TAX LIST AND DUPLICATE OF REAL AND PUBLIC UTILITY PROPERTY
COUNTY REAL ESTATE TAXES AND SPECIAL ASSESSMENTS

12/27/93

TAX YEAR 1993
INTEREST RATE
PAGE NO 386

OWNER'S NAME MAILING ADDRESS	DESCRIPTION	LAND	IMPROVEMENTS	TOTAL VALUE	TAXES CHARGED	DECEMBER TAXES	PENALTY	JUNE TAXES	PENALTY	TOTAL DELINQUENT	C.D. DATE	MEMO
HENDERLIGHT, MARY B 3666 BACON BERKLEY, MI. 48072-000 VOL 570 PG 613 PARCEL-ID 04-045-1700.000	18-02-28 NW PT LESS 7.68A CO HWY R/W 0060.42A AGR USE CODE 120	7,160	00	7,160	wd 8/23/94 United States of America —							
CRAWFORD, JAMES D. & HILDRETHA RT. 3 BOX 235C IRONTON, OH. 45638-0000 VOL 532 PG 523 PARCEL-ID 04-045-1701.000	18-02-28 NW PT LESS 0.70A CO HWY EASER/W 0022.56A AGR USE CODE 120	3,490	34,470	37,960								
12-03-93 1018.56												
HEABERLIN, SHANNAN DALE & CYNTHIA SUE RT. 3, BOX 235-B IRONTON, OHIO 45638 VOL 510 PG 79 PARCEL-ID 04-045-1702.000	18-02-28 NW PT 0001.06A RES USE CODE 510	1,240	19,120	20,360								
CAMBRIA PRODUCTS CO. 225 S. FRONT ST. OAK HILL, OHIO 45656 VOL 496 PG 164 PARCEL-ID 04-045-1705.000	18-2-28 PT. (OLD D.T. & I. R. RY.) 3.20ACS. IND USE CODE 380 AUV	80	00	80								
BOARD OF COMMISSIONERS IRONTON, OH. 45638-000 PARCEL-ID 04-045-1706.000	18-02-28 NW PT COUNTY HWY R/W PARC 22-A 0007.68A USE CODE 610	1,560	00	1,560								
BOARD OF COMMISSIONERS IRONTON, OH. 45638-000 PARCEL-ID 04-045-1707.000	18-02-28 NW PT PAR NO 22B CO HY EASE R/W 0000.70A USE CODE 610	110	00	110								
MEDINGER, JOHN A. & THERESA D. RT. 3 IRONTON, OHIO 45638-0000 VOL 450 PG 266 PARCEL-ID 04-045-1800.000	18-02-28 PT NW W OF R R 0016.25A AGR USE CODE 121 AUV HOMESITE VALUE LISTED BELOW	1,600 1,230	18,120 16,510	19,720 17,740								
RIDER, MANLY E. 960 CHAMBERS RD. WALTON, KY. 41094 VOL 496 PG 620 PARCEL-ID 04-045-1805.000	18-2-28 PT OLD DT & I RR LESS COHWY EASE .15A & LESS .15A. B AL.2.48ACS RES USE CODE 500	220	00	220								
LAWRENCE COUNTY COMMISSIONERS LAW. CO. COURTHOUSE IRONTON, OHIO 45638	18-02-28 PT USE CODE 620											

2055

TAX RATE 35.60
A/R RED FACTOR 09.0864
OTH RED FACTOR 10.1568

LAWRENCE
TAX DISTRICT 04-ELIZABETH-ROCK HILL S.D.

GENERAL TAX LIST AND DUPLICATE OF REAL AND PUBLIC UTILITY PROPERTY
COUNTY REAL ESTATE TAXES AND SPECIAL ASSESSMENTS

12/27/93

TAX YEAR 1993
INTEREST RATE
PAGE NO 387

OWNER'S NAME MAILING ADDRESS	DESCRIPTION			TAXES CHARGED	DECEMBER TAXES	PENALTY	JUNE TAXES	PENALTY	TOTAL DELINQUENT	C.D. DATE	MEMO
	LAND	IMPROVEMENTS	TOTAL VALUE								
PARCEL-ID 04-045-1805.001	110	00	110								
NELSON, LENA J RT 3 BOX 2689A IRONTON, OHIO 45638 VOL 582 PG 255 PARCEL-ID 04-046-0100.000	18-02-28 PT NW 0001.00A RES USE CODE 500 110	00	110								
10-21-93 TRNSF FROM 04-046-0100.000 DAVIS DARRELL E											
DAVIS DARRELL E RT 3 BOX 305 IRONTON OHIO 45638 VOL 485 PG 394 PARCEL-ID 04-046-0100.000	18-02-28 PT NW 0001.00A RES USE CODE 500 00	00	00								
10-21-93 TRNSF TO 04-046-0100.000 NELSON, LENA J											
MULLINS, CECIL LEE & VIRGINIA MAE LIFE EST REM MULLINS, BILL RT 3 BOX 239 IRONTON, OHIO 45638 VOL 552 PG 82 PARCEL-ID 04-046-0200.000	18-2-28 PT NW PT LESS 2.89A BA L= 2.54A RES USE CODE 510 1,390 HOMESITE VALUE LISTED BELOW 1,230	10,750 5,480	12,140 6,710								
MULLINS, DAVID L. RT. 3 BOX 239 IRONTON, OHIO 45638 VOL 567 PG 118 PARCEL-ID 04-046-0200.001	18-2-28 PT NW PT 0.98A RES USE CODE 510 1,230 HOMESITE VALUE LISTED BELOW 1,230	14,430 14,430	15,660 15,660								
MULLINS, ALFRED DALE & ROSE MARIE RT. 3 BOX 240A IRONTON, OH. 45638 VOL 579 PG 276 PARCEL-ID 04-046-0201.000	18-02-28 PT NW PT 1.91AC RES USE CODE 510 1,320 HOMESITE VALUE LISTED BELOW 1,230	10,150 10,150	11,470 11,380								
06-29-93 TRNSF FROM 04-046-0201.000 MULLINS, JAMES W.											
MULLINS, JAMES W. RT. 3 BOX 240A IRONTON, OH. 45638 CORRECTION ON 1983 DUPLICATE PARCEL-ID 04-046-0201.000	18-02-28 PT NW PT 1.91AC RES USE CODE 510 00	00	00								
06-29-93 TRNSF TO 04-046-0201.000 MULLINS, ALFRED DALE & RO											
MULLINS, DALE ROUTE 3 BOX 240 IRONTON, OHIO 45638-000 VOL 553 PG 480 PARCEL-ID 04-046-0300.000	18-02-28 PT NW LESS N PT .65A 0000.05A RES USE CODE 500 110	00	110								

2056

TAX RATE 35.60
A/R RED FACTOR 09.0864
OTH RED FACTOR 10.1568

LAWRENCE
TAX DISTRICT 04-ELIZABETH-ROCK HILL S.D.

GENERAL TAX LIST AND DUPLICATE OF REAL AND PUBLIC UTILITY PROPERTY
COUNTY REAL ESTATE TAXES AND SPECIAL ASSESSMENTS

12/27/93

TAX YEAR 1993
INTEREST RATE
PAGE NO 388

OWNER'S NAME MAILING ADDRESS	DESCRIPTION			TAXES CHARGED	DECEMBER TAXES	PENALTY	JUNE TAXES	PENALTY	TOTAL DELINQUENT	C.D. DATE	MEMO
	LAND	IMPROVEMENTS	TOTAL VALUE								
MULLINS, DALE RT. 3 BOX 240 IRONTON, OHIO 45638 VOL 376 PG 397 PARCEL-ID 04-046-0301.000	18-02-28 PT NW N PT 0000.65A RES USE CODE 500 560	00	560								
SHOPE, JAMES E. R 3 BOX 254 IRONTON, OHIO VOL 446 PG 697 PARCEL-ID 04-046-0400.000	18-02-28 PT NW 0001.00A RES USE CODE 500 110	00	110								
MEDINGER, JOHN A. & THERESA D. RT. 3 BOX 238 IRONTON, OHIO 45638 VOL 450 PG 266 PARCEL-ID 04-046-0500.000	18-02-28 S PT NW NW 0001.00A AGR USE CODE 121 AUV 20	00	20								
JOHNSON, PAUL R. RT 3 BOX 237 IRONTON, OHIO 45638 VOL 479 PG 48 PARCEL-ID 04-046-0600.000	18-02-28 PT N PT N1/2 NW 0001.21A RES USE CODE 500 130	00	130								
COOPER, DORIS P.O. BOX 180 IRONTON, OHIO 45638 VOL 393 PG 251 PARCEL-ID 04-046-0700.000	18-02-28 SW PT 0002.66A RES USE CODE 510 1,270	8,080	9,350								
JOHNSON, PAUL R. RT 3 BOX 237 IRONTON, OHIO 45638 VOL 479 PG 48 PARCEL-ID 04-046-0800.000	18-02-28 S PT N PT N 1/2 NW CO RD EASE PARC NO 29 .07 AC 0002.12A RES USE CODE 500 220	00	220								
TR OF THE ROYERSVILLE MISS. BA R 2 IRONTON, OHIO PARCEL-ID 04-046-0900.000	18-02-28 PT NW NW N OF RD 0000.62A USE CODE 685 3,730	12,750	16,480								
JOHNSON, PAUL R. RT 3 BOX 237 IRONTON, OHIO PARCEL-ID 04-046-1000.000	18-02-28 PT N 1/2 NW CO HY EASEPT PARCEL NO 29 = 0.06 0001.58A RES USE CODE 510 1,280 HOMESITE VALUE LISTED BELOW 1,230	10,900 10,900	12,180 12,130								
FOIT, DONALD F. 414 SO 4 IRONTON OHIO 45638 PARCEL-ID 04-046-1100.000	18-02-28 PT W PT NE PT EASE 34-1=.04A, 34-2=1.32 LESS 1.16AC BAL 44.34 AGR USE CODE 120 5,470	00	5,470								
HAIRSTON, RUSSELL & DELORES RT 1 BOX 290 PEDRO, OHIO 45659 VOL 570 PG 466	18-02-28 PT W PT NE PT 1.16 AC RES RES USE CODE 510										

2057

TAX RATE 35.60
A/R RED FACTOR 09.0864
OTH RED FACTOR 10.1568

LAWRENCE
TAX DISTRICT 04-ELIZABETH-ROCK HILL S.D.

GENERAL TAX LIST AND DUPLICATE OF REAL AND PUBLIC UTILITY PROPERTY
COUNTY REAL ESTATE TAXES AND SPECIAL ASSESSMENTS

12/27/93

TAX YEAR 1993
INTEREST RATE

OWNER'S NAME MAILING ADDRESS	DESCRIPTION	LAND	IMPROVEMENTS	TOTAL VALUE	TAXES CHARGED	DECEMBER TAXES	PENALTY	JUNE TAXES	PENALTY	TOTAL DELINQUENT	C.D. DATE	MEMO
PARCEL-ID 04-046-1100.001		1,240	17,910	19,150								
MULLINS, CARL I. & PHYLLIS A. RT. 3 BOX 234B IRONTON, OHIO PARCEL-ID 04-046-1101.000	18-02-28 PT W PT NE PT NW 0003.66A RES USE CODE 510	1,510 HOMESITE VALUE LISTED BELOW	20,730	22,240								
		1,230	13,500	14,730								
LAW. COUNTY IRONTON, OHIO 45638-000 Y PARCEL-ID 04-046-1102.000	18-02-28 PT W PT NE CO.HWY.EAS EPARC #34-#1, .04 A. & PARC #3 4 0001.36A USE CODE 610	140	00	140								
ROCK HILL LOCAL SCHOOL BOARD PEDRO, OHIO PARCEL-ID 04-046-1111.000	18-02-28 PT W PT NE PT CO HY EASE PT PARCEL NO-33 1 . 0012.96A USE CODE 610	49,150	360,730	409,880								
ROCK HILL LOCAL SCHOOL DIST. RT. 3 IRONTON, OHIO PARCEL-ID 04-046-1200.000	18-02-28 PT W PT NE CO HY EASE PT PARCEL NO 33-A 0025.25A USE CODE 610	112,190	930,920	1,043,110								
PRIMM, EDGAR RT. 3 BOX 236 IRONTON, OHIO 45638 VOL 542 PG 142 PARCEL-ID 04-046-1300.000	18-02-28 N PT N1/2 NW CO HY EASE PARCEL NO .02 AC PARCEL N 0024.70A AGR USE CODE 120	3,870 HOMESITE VALUE LISTED BELOW	4,150	8,020								
		1,230	1,160	2,390								
HAYNES, WILLARD & EDITH RT. 3 BOX 235-A IRONTON, OHIO PARCEL-ID 04-046-1400.000	18-02-28 PT SW PT 0001.52A RES USE CODE 510	1,280 HOMESITE VALUE LISTED BELOW	16,340	17,620								
		1,230	16,340	17,570								
MEDINGER, JOHN A & CLARA B LIF E ESTATE RT. 3 BOX 235 IRONTON, OHIO 45638 VOL 566 PG 207 PARCEL-ID 04-046-1500.000	18-2-28 NE COR NW LESS 0.49A. & 2.05A. 3.95ACS. RES USE CODE 500	550	00	550								
MEDINGER, PAUL J. & GRETCHEN . RT. 3 BOX 235-AA IRONTON, OHIO 45638 VOL 500 PG 754 PARCEL-ID 04-046-1500.001	S18-2-28 S. PT. NE COR. NW PT. 2.05ACS. RES USE CODE 510	1,390 HOMESITE VALUE LISTED BELOW	16,590	17,980								
		1,230	16,590	17,820								

2058

TAX RATE 35.60
A/R RED FACTOR 09.0864
OTH RED FACTOR 10.1568

LAWRENCE
TAX DISTRICT 04-ELIZABETH-ROCK HILL S.D.

GENERAL TAX LIST AND DUPLICATE OF REAL AND PUBLIC UTILITY PROPERTY
COUNTY REAL ESTATE TAXES AND SPECIAL ASSESSMENTS

12/27/93

TAX YEAR 1993
INTEREST RATE
PAGE NO 390

OWNER'S NAME MAILING ADDRESS	DESCRIPTION	LAND	IMPROVEMENTS	TOTAL VALUE	TAXES CHARGED	DECEMBER TAXES	PENALTY	JUNE TAXES	PENALTY	TOTAL DELINQUENT	C.D. DATE	MEMO
MEDINGER, JOHN A & CLARA B LIF E ESTATE RT. 3 BOX 235 IRONTON, OHIO 45638 VOL 566 PG 207 PARCEL-ID 04-046-1600.000	18-02-28 PT W PT NE PT 0006.00A RES USE CODE 500	630	00	630								
SULFER SPRINGS KENNELL P.O. BOX 36 PEDRO, OHIO 45659 VOL 537 PG 338 PARCEL-ID 04-046-1700.000	18-02-28 PT W PT ~~NW~~ NE 0003.00A RES USE CODE 500	440	00	440								descriptn incorr - should be on NE instead of NW Lawrence R. Mong Jr PLS #6107
MEDINGER, JOHN A & CLARA B LIF E ESTATE RT. 3 BOX 235 IRONTON, OHIO 45638 VOL 566 PG 207 PARCEL-ID 04-046-1800.000	18-2-28 W PT NE ON PINE GROVE RD. LESS 0.39A. & 0.24A. 1.76ACS RES USE CODE 510	1,270 HOMESITE VALUE LISTED BELOW	10,530	11,800								
		1,230	9,650	10,880								
MEDINGER, PAUL J. & GRETCHEN . RT. 3 BOX 235-AA IRONTON, OHIO 45638 VOL 500 PG 736 PARCEL-ID 04-046-1800.001	S18-2-28 SW PT W PT NE ON PINE GROVE RD. 0.24ACS. RES USE CODE 599	40	00	40								
SLEM, MARY JANE P.O. BOX 36 PEDRO, OHIO 45659 VOL 373 PG 271 PARCEL-ID 04-047-0100.000	18-02-28 NW SE LESS 2AC & 1.74A 0036.26A AGR USE CODE 120	4,190 HOMESITE VALUE LISTED BELOW	1,260	5,450								
		1,230	1,200	2,430								
MYERS, RICHARD LEE & KAREN E. RT. 3 BOX 361 B IRONTON, OHIO 45638-0000 VOL 548 PG 624 PARCEL-ID 04-047-0101.000	18-02-28 PT NW SE 0001.74A RES USE CODE 510	950 HOMESITE VALUE LISTED BELOW	18,270	19,220								
		880	17,970	18,850								
WILDS, ALMA & JAMES F. LIFE ES T & ANITA M BURKE ET-AL REM. RT. 3, BOX 361-A IRONTON, OHIO 45638 VOL 496 PG 450 PARCEL-ID 04-047-0200.000 10-18-93 TRNSF FROM 04-047-0200.000 WILDS, ALMA	18-02-28 NW SE E PT 0002.00A RES USE CODE 510	980 HOMESITE VALUE LISTED BELOW	4,560	5,540								
		880	3,970	4,850								
WILDS, ALMA RT. 3, BOX 361-A IRONTON, OHIO 45638 VOL 496 PG 450 PARCEL-ID 04-047-0200.000 10-18-93 TRNSF TO 04-047-0200.000 WILDS, ALMA & JAMES F. LI	18-02-28 NW SE E PT 0002.00A RES USE CODE 510	00	00	00								

2059

TAX RATE 35.60
A/R RED FACTOR 09.0864
OTH RED FACTOR 10.1568

LAWRENCE
TAX DISTRICT 04-ELIZABETH-ROCK HILL S.D.

GENERAL TAX LIST AND DUPLICATE OF REAL AND PUBLIC UTILITY PROPERTY
COUNTY REAL ESTATE TAXES AND SPECIAL ASSESSMENTS

12/27/93

TAX YEAR 1993
INTEREST RATE
PAGE NO 391

OWNER'S NAME MAILING ADDRESS	DESCRIPTION			TAXES CHARGED	DECEMBER TAXES	PENALTY	JUNE TAXES	PENALTY	TOTAL DELINQUENT	C.D. DATE	MEMO
	LAND	IMPROVEMENTS	TOTAL VALUE								
HALL, HENRY & LEOLA R 3 IRONTON, OHIO PARCEL-ID 04-047-0300.000	18-02-28 SW SE PT LESS 1 AC 0006.00A RES USE CODE 510 1,380 3,490 4,870 HOMESITE VALUE LISTED BELOW 880 720 1,600										
KIDD, DAVID L. & HELEN RT. 3 BOX 360 A IRONTON, OHIO 45638-0000 PARCEL-ID 04-047-0301.000 12-10-93 347.88	18-02-28 SW SE PT 0001.00A RES USE CODE 510 880 8,420 9,300 HOMESITE VALUE LISTED BELOW 880 7,150 8,030										
MULLINS, ENOCH & ALBERTA RT. 3 BOX 258 IRONTON, OHIO VOL 404 PG 118 PARCEL-ID 04-047-0400.000	18-02-28 SW PT SW 0047.00A AGR USE CODE 120 AUV 2,000 6,920 8,920 HOMESITE VALUE LISTED BELOW 880 5,750 6,630										
UNITED STATES OF AMERICA PARCEL-ID 04-047-0405.000	18-02-28 SE SE 0097.05A USE CODE 600 10,190 00 10,190										
STEWART, DANNY & RITA RT. 3 BOX 361 IRONTON, OHIO 45638 VOL 492 PG 572 PARCEL-ID 04-047-0500.000	18-2-28 SW SE PT LESS 26A. BA L. 4.00ACS. RES USE CODE 510 1,190 8,000 9,190 HOMESITE VALUE LISTED BELOW 880 8,000 8,880										
WILDS, STEVE J & TERESA L RT. 3, BOX 363 IRONTON, OHIO 45638 PARCEL-ID 04-047-0500.001	18-02-28 S PT SW SE RES USE CODE 510 1,530 17,130 18,660										
SARK, MICHAEL L & PAULA G RT. 3 BOX 361 IRONTON, OHIO 45638 PARCEL-ID 04-047-0500.002	18-2-28 S PT SW SE 2.26ACS. RES USE CODE 510 1,010 9,670 10,680										
JENKINS, CECIL S. & ELIZA RT. 3 BOX 362 IRONTON, OHIO PARCEL-ID 04-047-0501.000	18-02-28 PT SW SE PT 0016.53A RES USE CODE 500 1,740 00 1,740										
SMITH, JAMES A. & SHARON KAY RT. 3, BOX 365 IRONTON, OHIO 45638 PARCEL-ID 04-047-0600.000	18-02-28 SW SE PT LESS 0.39A 0001.61A RES USE CODE 545 1,060 00 1,060										

2060

TAX RATE 35.60
A/R RED FACTOR 09.0864
OTH RED FACTOR 10.1568

LAWRENCE
TAX DISTRICT 04-ELIZABETH-ROCK HILL S.D.

GENERAL TAX LIST AND DUPLICATE OF REAL AND PUBLIC UTILITY PROPERTY
COUNTY REAL ESTATE TAXES AND SPECIAL ASSESSMENTS

12/27/93

TAX YEAR 1993
INTEREST RATE
PAGE NO 392

OWNER'S NAME MAILING ADDRESS	DESCRIPTION			TAXES CHARGED	DECEMBER TAXES	PENALTY	JUNE TAXES	PENALTY	TOTAL DELINQUENT	C.D. DATE	MEMO
	LAND	IMPROVEMENTS	TOTAL VALUE								
SHOPE, JAMES R. & DONNA K. RT. 3 BOX 364 IRONTON, OH. 45638-0000 PARCEL-ID 04-047-0601.000	18-02-28 PT SW SE PT 0000.39A RES USE CODE 545 340 50 390 HOMESITE VALUE LISTED BELOW 340 50 390										
JENKINS, CECIL S. & ELIZA R 3 IRONTON, OHIO PARCEL-ID 04-047-0700.000	18-02-28 SW SE PT 0001.00A RES USE CODE 510 880 9,920 10,800 HOMESITE VALUE LISTED BELOW 880 9,480 10,360										
WILDS, FREDA & KISOR, BETTY FREDA RT. 3 BOX 369 IRONTON, OHIO 45638 PARCEL-ID 04-047-0800.000	18-02-28 IN CEN SW 0015.00A RES USE CODE 500 1,260 00 1,260										
HENDERLIGHT, MARY B 3666 BACON BERKLEY, MI. 48072-0000 VOL 570 PG 613 PARCEL-ID 04-047-0900.000	18-02-28 N PT W1/2 SW 0037.01A AGR USE CODE 120 4,550 00 4,550										
WILDS, ALBERTA RT. 3 BOX 367 IRONTON, OHIO 45638 PARCEL-ID 04-047-1000.000	18-02-28 SE PT SW 0012.92A RES USE CODE 510 2,130 7,090 9,220 HOMESITE VALUE LISTED BELOW 880 6,770 7,650										
BOLL DENNIS J & CONSTANCE D RT. 3 BOX 366 IRONTON, OHIO 45638 PARCEL-ID 04-047-1100.000 10-28-93 TRNSF TO 04-047-1100.000 BOLL, CONSTANCE D	18-02-28 PT SE SW 0007.90A AGR USE CODE 120 00 00 00										
BOLL, CONSTANCE D RT. 3 BOX 366 IRONTON, OHIO 45638 VOL 582 PG 347 PARCEL-ID 04-047-1100.000 10-28-93 TRNSF FROM 04-047-1100.000 BOLL DENNIS J & CONSTANCE	18-02-28 PT SE SW 0007.90A AGR USE CODE 120 830 00 830										
BOLL DENNIS J & CONSTANCE D RT. 3 BOX 366 IRONTON, OHIO 45638 PARCEL-ID 04-047-1200.000 10-28-93 TRNSF TO 04-047-1200.000 BOLL, CONSTANCE D	18-02-28 SE PT SW 18X360 RT OF WAY 0000.17A AGR USE CODE 120 00 00 00										
BOLL, CONSTANCE D RT. 3 BOX 366 IRONTON, OHIO 45638 VOL 582 PG 347	18-02-28 SE PT SW 18X360 RT OF WAY 0000.17A AGR USE CODE 120										

2061

TAX RATE 35.60
A/R RED FACTOR 09.0864
OTH RED FACTOR 10.1568

LAWRENCE
TAX DISTRICT 04-ELIZABETH-ROCK HILL S.D.

GENERAL TAX LIST AND DUPLICATE OF REAL AND PUBLIC UTILITY PROPERTY
COUNTY REAL ESTATE TAXES AND SPECIAL ASSESSMENTS

12/27/93

TAX YEAR 1993
INTEREST RATE
PAGE NO 393

OWNER'S NAME MAILING ADDRESS	DESCRIPTION	LAND	IMPROVEMENTS	TOTAL VALUE	TAXES CHARGED	DECEMBER TAXES	PENALTY	JUNE TAXES	PENALTY	TOTAL DELINQUENT	C.D. DATE	MEMO
PARCEL-ID 04-047-1200.000		110	00	110								
10-28-93 TRNSF FROM 04-047-1200.000 BOLL DENNIS J & CONSTANCE												
BOLL, DENNIS J. & CONSTANCE D. RT 3 BOX366 IRONTON OHIO 45638 PARCEL-ID 04-047-1300.000	18-02-28 NE SW 0040.00A AGR USE CODE 120	00	00	00								
10-28-93 TRNSF TO 04-047-1300.000 BOLL CONSTANCE D												
BOLL CONSTANCE D RT 3 BOX366 IRONTON OHIO 45638 VOL 582 PG 347 PARCEL-ID 04-047-1300.000	18-02-28 NE SW 0040.00A AGR USE CODE 120 HOMESITE VALUE LISTED BELOW	6,720 880	16,550 15,240	23,270 16,120								
10-28-93 TRNSF FROM 04-047-1300.000 BOLL, DENNIS J. & CONSTAN												
SHARON SILICA CO. C/O CAMBRIA PRODUCTS CO. 225 S. FRONT ST. OAK HILL, OHIO 45656-0000 PARCEL-ID 04-047-1400.000	18-02-28 PT E1/2 NE 0045.33A AGR USE CODE 121 AUV	1,140	00	1,140								
SALMONS, JAMES ROBERT & POLLY PAULINE 3240 TURTLE ST. DODE CITY, FL. 33525 VOL 487 PG 833 PARCEL-ID 04-047-1600.000	18-02-29 PT SW NW PT N OF RD 0000.02A RES USE CODE 500	110	00	110								
PINE GROVE DEV., INC. 811 NEAL AVENUE IRONTON, OHIO 45638 VOL 519 PG 527 PARCEL-ID 04-047-1700.000	18-2-29 PT SE NW LESS 3.04 ACS . BAL=11.09 AGR USE CODE 121 AUV	270	00	270								
OWENS, RANDALL A. & DIANE L. RT 3 BOX 245 IRONTON, OHIO 45638 VOL 514 PG 147 PARCEL-ID 04-047-1700.001	18-2-29 PT. SE SW PT. 0.25ACS. RES USE CODE 510	610	8,380	8,990								
CLAY, EARLEAN RT. 3 BOX 246 IRONTON, OHIO 45638 VOL 516 PG 571 PARCEL-ID 04-047-1700.002	18-2-29 CEN PT 0.07ACS RES USE CODE 500	250	00	250								
NORRIS, GLORIA F RT 3 BOX 244 E IRONTON, OHIO 45638 VOL 522 PG 80 PARCEL-ID 04-047-1700.003	18-2-29 PT SE NW PT TRACT 1-S 0.28ACS. RES USE CODE 510	650	8,970	9,620								
PINE GROVE DEV	18-2-29 PT SE NW TRACT 1-J 0.4											

2062

TAX RATE 35.60
A/R RED FACTOR 09.0864
OTH RED FACTOR 10.1568

LAWRENCE
TAX DISTRICT 04-ELIZABETH-ROCK HILL S.D.

GENERAL TAX LIST AND DUPLICATE OF REAL AND PUBLIC UTILITY PROPERTY
COUNTY REAL ESTATE TAXES AND SPECIAL ASSESSMENTS

12/27/93

TAX YEAR 1993
INTEREST RATE
PAGE NO 394

OWNER'S NAME MAILING ADDRESS	DESCRIPTION	LAND	IMPROVEMENTS	TOTAL VALUE	TAXES CHARGED	DECEMBER TAXES	PENALTY	JUNE TAXES	PENALTY	TOTAL DELINQUENT	C.D. DATE	MEMO
811 NEAL AVENUE IRONTON, OHIO 45638 VOL 519 PG 267 PARCEL-ID 04-047-1700.004	0ACS. RES USE CODE 545	810	00	810								
PINE GROVE DEV 811 NEAL AVENUE IRONTON, OHIO 45638 VOL 519 PG 271 PARCEL-ID 04-047-1700.005	18-2-29 PT SE NW PT TRACT 1-K 0.27ACS. RES USE CODE 500	700	00	700								
PINE GROVE DEV 811 NEAL AVENUE IRONTON, OHIO 45638 VOL 519 PG 257 PARCEL-ID 04-047-1700.006	18-2-29 PT SE NW PT TRACT 1-L .16 RES USE CODE 500	460	00	460								
PINE GROVE DEV 811 NEAL AVENUE IRONTON, OHIO 45638 VOL 519 PG 257 PARCEL-ID 04-047-1700.007	18-2-29 PT SE NW PT TRACT 1-M 0.10ACS. RES USE CODE 500	330	00	330								
PINE GROVE DEV 811 NEAL AVENUE IRONTON, OHIO 45638 VOL 519 PG 257 PARCEL-ID 04-047-1700.008	18-2-29 PT SE NW PT TRACT 1-N 0.08ACS. RES USE CODE 500	280	00	280								
PINE GROVE DEV 811 NEAL AVENUE IRONTON, OHIO 45638 VOL 516 PG 592 PARCEL-ID 04-047-1700.009	18-2-29 PT SE NW PT TRACT 1-O 0.07ACS. RES USE CODE 500	250	00	250								
PINE GROVE DEV 811 NEAL AVENUE IRONTON, OHIO 45638 VOL 519 PG 257 PARCEL-ID 04-047-1700.010	18-2-29 PT SE NW PT TRACT 1-P 0.06ACS. RES USE CODE 500	220	00	220								
PINE GROVE DEV 811 NEAL AVENUE IRONTON, OHIO 45638 VOL 519 PG 257 PARCEL-ID 04-047-1700.011	18-2-29 PT SE NW PT TRACT 1-Q 0.11ACS. RES USE CODE 500	360	00	360								
WISSMAN, TIMOTHY G. & KATHY J. RT. 3 BOX 244 D IRONTON, OHIO 45638 VOL 522 PG 591 PARCEL-ID 04-047-1700.012	18-2-29 PT SE NW PT TRACT 1-R 0.23ACS. RES USE CODE 500	580	00	580								

2063

TAX RATE 35.60
A/R RED FACTOR 09.0864
OTH RED FACTOR 10.1568

LAWRENCE
TAX DISTRICT 04-ELIZABETH-ROCK HILL S.D.

GENERAL TAX LIST AND DUPLICATE OF REAL AND PUBLIC UTILITY PROPERTY
COUNTY REAL ESTATE TAXES AND SPECIAL ASSESSMENTS

12/27/93

TAX YEAR 1993
INTEREST RATE
PAGE NO 395

OWNER'S NAME MAILING ADDRESS	DESCRIPTION			TAXES CHARGED	DECEMBER TAXES	PENALTY	JUNE TAXES	PENALTY	TOTAL DELINQUENT	C.D. DATE	MEMO
	LAND	IMPROVEMENTS	TOTAL VALUE								
PINE GROVE DEV 811 NEAL AVENUE IRONTON, OHIO 45638 VOL 519 PG 267 PARCEL-ID 04-047-1700.013	18-2-29 PT SE NW, N PT 0.40ACS . RES USE CODE 500 810	00	810								Carl C & Lillie O. Wooten —
PINE GROVE DEV 811 NEAL AVENUE IRONTON, OHIO 45638 VOL 519 PG 257 PARCEL-ID 04-047-1700.014	18-2-29 PT SE NW, N PT 0.36ACS . RES USE CODE 500 760	00	760								
CHILDERS, LARRY G. & DEBORAH . RT. 3 PINE GROVE RD IRONTON, OHIO 45638 VOL 525 PG 400 PARCEL-ID 04-047-1700.015	S18-02-29 PT. SE NW MID PART .20 ACRE RES USE CODE 510 540	9,170	9,710 HOMESITE VALUE LISTED BELOW 9,710								
HENDERLIGHT, MARY B 3666 BACON BERKLEY, MI. 48072 VOL 570 PG 613 PARCEL-ID 04-047-1710.000	18-2-29 PT. SE NE VAC. CO. RD. #26 (SEE '85 DUP, 1/6/87) 0.20ACS. RES USE CODE 500 110	00	110								
MARTIN, WALTER C. JR. P.O. BOX 4015 IRONTON, OHIO 45638 VOL 523 PG 490 PARCEL-ID 04-047-1710.001	18-2-29 SE NE VAC CO RD 26 (PT TRACT 1-I) 0.13ACS. RES USE CODE 500 400	00	400								
CHRISTIAN, LAWRENCE C. RT. 3 BOX 243 D IRONTON, OHIO 45638 VOL 525 PG 547 PARCEL-ID 04-047-1710.002	18-2-29 SE NE VAC CO RD 26 (PT TRACT 1-H) 0.07ACS. RES USE CODE 500 180	00	180								
RAMBACHER, EDWARD R. & JOYCE . 719 SOUTH 6TH STREET IRONTON, OHIO 45638 VOL 554 PG 115-128, 137 PARCEL-ID 04-047-1800.000	J18-2-29 LESS 94A, 26.22A, 3.73 A, 0.4A CO HY EASE 9.90ACRES RES USE CODE 500 1,860	00	1,860								
AMERICAN OLEAN TILE CO. 675 CALIFORNIA RD. QUAKERTOWN, PA. 18951-0000 VOL 411 PG 192 PARCEL-ID 04-047-1801.000	18-02-29 PT. 0094.00A AGR USE CODE 120 10,690	00	10,690								
BROHARD MINING & DEVELOPMENT INC. RT. 1 BOX 6 PEDRO, OHIO VOL 431 PG 57 PARCEL-ID 04-047-1802.000	18-02-29 PT 0026.66A AGR USE CODE 120 3,620	00	3,620								

2064

TAX RATE 35.60
A/R RED FACTOR 09.0864
OTH RED FACTOR 10.1568

LAWRENCE
TAX DISTRICT 04-ELIZABETH-ROCK HILL S.D.

GENERAL TAX LIST AND DUPLICATE OF REAL AND PUBLIC UTILITY PROPERTY
COUNTY REAL ESTATE TAXES AND SPECIAL ASSESSMENTS

12/27/93

TAX YEAR 1993
INTEREST RATE
PAGE NO 396

OWNER'S NAME MAILING ADDRESS	DESCRIPTION			TAXES CHARGED	DECEMBER TAXES	PENALTY	JUNE TAXES	PENALTY	TOTAL DELINQUENT	C.D. DATE	MEMO
	LAND	IMPROVEMENTS	TOTAL VALUE								
JEFFREYS, HUDSON TR. 425 CENTER ST. IRONTON, OHIO 45638-000 PARCEL-ID 04-047-1803.000	18-02-29 PT CO HWY EASE 12 LESS 0.14AC 0003.63A USE CODE 610 380	00	380								
LAWRENCE FINANCIAL SERVICECORP P.O. BOX DRAWER A IRONTON, OHIO 45638-0000 VOL 457 PG 593 PARCEL-ID 04-047-1804.000	18-02-29 PT 0012.94A RES USE CODE 500 2,480	00	2,480								
CAMBRIA PRODUCTS CO. 225 S. FRONT ST. OAK HILL, OHIO 45656 VOL 496 PG 164 PARCEL-ID 04-047-1805.000	18-02-29 PT. (OLD D.T. & I. R. RY.) LESS 0.15A. BAL.2.37ACS . IND USE CODE 380 AUV 60	00	60								
LAWRENCE FINANCIAL SERVICECORP P.O. BOX DRAWER A IRONTON, OHIO 45638-0000 VOL 457 PG 593 PARCEL-ID 04-047-1806.000	18-02-29 PT CO HWY EASE 12 0000.14A USE CODE 610 110	00	110								
LAWRENCE COUNTY COMMISSIONERS LAW. CO. COURTHOUSE IRONTON, OHIO 45638 EXEMPT SALE:4/20/84 PARCEL-ID 04-047-1807.000	18-2-29 PT (OLD D.T. & I. R. RY.) 0.15ACS. USE CODE 620 110	00	110								
SALMONS, JAMES ROBERT & POLLY PAULINE 3240 TURTLE ST. DODE CITY, FL. 33525 VOL 487 PG 833 PARCEL-ID 04-048-0100.000	18-02-29 PT SE NW N OF RD 0004.05A RES USE CODE 510 1,550 1,230	14,350 11,230	15,900 HOMESITE VALUE LISTED BELOW 12,460								
MULLINS, ALMA RT. 3 BOX 247 IRONTON, OHIO 45638 VOL 451 PG 510 PARCEL-ID 04-048-0200.000	18-02-29 W CEN PT NE LESS 18.98AC 0001.74A RES USE CODE 510 1,410 1,330	4,860 3,560	6,270 HOMESITE VALUE LISTED BELOW 4,890								
JOSEPH, RONALD & LINDA SUE RT. 3 BOX 248 IRONTON, OHIO VOL 400 PG 589 PARCEL-ID 04-048-0201.000	18-02-29 PT W CEN PT NE 0001.01A RES USE CODE 500 670	00	670								
MULLINS, RAY & PHYLLIS A. RT. 3 BOX 247 C IRONTON, OHIO 45638 VOL 442 PG 33 PARCEL-ID 04-048-0202.000	18-02-29 PT W CEN PT NE SW PT 0002.20A RES USE CODE 545 1,350 1,230	5,440 710	6,790 HOMESITE VALUE LISTED BELOW 1,940								

2065

TAX RATE 35.60
A/R RED FACTOR 09.0864
OTH RED FACTOR 10.1568

LAWRENCE
TAX DISTRICT 04-ELIZABETH-ROCK HILL S.D.

GENERAL TAX LIST AND DUPLICATE OF REAL AND PUBLIC UTILITY PROPERTY
COUNTY REAL ESTATE TAXES AND SPECIAL ASSESSMENTS

12/27/93

TAX YEAR 1993
INTEREST RATE
PAGE NO 397

OWNER'S NAME MAILING ADDRESS	DESCRIPTION			TAXES CHARGED	DECEMBER TAXES	PENALTY	JUNE TAXES	PENALTY	TOTAL DELINQUENT	C.D. DATE	MEMO
	LAND	IMPROVEMENTS	TOTAL VALUE								
WALLS, WILLIAM D. & SHEILA M. RT. 3 BOX 247D IRONTON, OHIO 45638 VOL 516 PG 366 PARCEL-ID 04-048-0203.000	18-2-29 PT W CEN PT. NE LESS 4.21A. 14.77ACS. RES USE CODE 510 2,300	17,550	19,850								
FULLER, THOMAS V. RT 3 BOX 247 1/2 IRONTON, OHIO 45638 VOL 490 PG 631 PARCEL-ID 04-048-0203.001	18-02-29 PY W CEN PT NE PT 0.50ACRES RES USE CODE 545 920	1,140	2,060								
MAYNARD, JAMES VERNON PO BOX 151 PEDRO, OHIO 45659 VOL 497 PG 319 PARCEL-ID 04-048-0203.002	18-2-29 PT W CEN PT NE PT 0.50ACS. RES USE CODE 545 920	670	1,590								
WALLS, WILLIAM D. & SHEILA M. RT. 3 BOX 247D IRONTON OHIO 45638 VOL 517 PG 95 PARCEL-ID 04-048-0204.000	18-02-29 W CEN PT NE PT 0000.50A RES USE CODE 500 110	00	110								
EVANS, PAMELA JEAN & ANGELA SUE P.O. BOX 56 PEDRO, OHIO 45659 VOL 532 PG 842 PARCEL-ID 04-048-0205.000	18-02-29 W CENTER PT. NE PT. C LOT 3 UNREC. SUBDIV RES USE CODE 500 920	00	920								
SCOTT, LESLIE E. & DONNA R. P.O. BOX 203 PEDRO, OHIO 45659 VOL 477 PG 843 PARCEL-ID 04-048-0206.000	18-02-29 W CEN PT NE 0001.14A RES USE CODE 545 1,240	3,580	4,820								
MULLINS, ALBERT B. & MULLINS, CONNIE S. RT. 3 BOX 252C IRONTON, OH. 45638-0000 VOL 466 PG 480 PARCEL-ID 04-048-0207.000	18-02-29 PT W CEN PT NE 0000.57A RES USE CODE 510 700	7,630	8,330								
MULLINS, ALBERT B. & MULLINS, CONNIE S. RT. 3 BOX 252C IRONTON, OH. 45638-0000 VOL 466 PG 480 PARCEL-ID 04-048-0208.000	18-02-29 PT W CEN PT NE 0000.50A RES USE CODE 500 540	00	540								
JOSEPH, RONALD & LINDA SUE RT. 3 BOX 248 IRONTON, OHIO 45638 VOL 370 PG 440 PARCEL-ID 04-048-0300.000	18-02-29 W CEN PT NE NW PT 0000.25A RES USE CODE 510 310 HOMESITE VALUE LISTED BELOW 310	8,670 6,980	8,980 7,290								

2066

TAX RATE 35.60
A/R RED FACTOR 09.0864
OTH RED FACTOR 10.1568

LAWRENCE
TAX DISTRICT 04-ELIZABETH-ROCK HILL S.D.

GENERAL TAX LIST AND DUPLICATE OF REAL AND PUBLIC UTILITY PROPERTY
COUNTY REAL ESTATE TAXES AND SPECIAL ASSESSMENTS

12/27/93

TAX YEAR 1993
INTEREST RATE
PAGE NO 398

OWNER'S NAME MAILING ADDRESS	DESCRIPTION			TAXES CHARGED	DECEMBER TAXES	PENALTY	JUNE TAXES	PENALTY	TOTAL DELINQUENT	C.D. DATE	MEMO
	LAND	IMPROVEMENTS	TOTAL VALUE								
MULLINS, SIMEON A. JR. & GENEV RT. 3 BOX 251A IRONTON, OHIO 45638 BAD CK. TAX RESTORED 3/12/92 PARCEL-ID 04-048-0400.000	18-02-29 E PT W CEN PT NE LESS 1.00A BAL=9.80 RES USE CODE 510 2,610 HOMESITE VALUE LISTED BELOW 1,230	11,950 11,540	14,560 12,770								
WILSON, RANDALL L. & KATHY A. RT. 3 BOX 247E IRONTON, OHIO 45638 VOL 539 PG 550 PARCEL-ID 04-048-0400.001	18-2-29 E PT W CEN PT NE 1.00 ACS RES USE CODE 540 1,330	4,400	5,730								
CLAY, EARLEAN RT. 3 BOX 246 IRONTON, OHIO 45638 VOL 471 PG 586 PARCEL-ID 04-048-0500.000	18-02-29 PT LESS 0.07 ACS BAL 2.43A RES USE CODE 510 1,350 HOMESITE VALUE LISTED BELOW 1,230	5,990 5,270	7,340 6,500								
CHILDERS, LARRY G. & DEBORAH S RT 3 PINE GROVE RD IRONTON, OHIO 45638 VOL 525 PG 397-400 PARCEL-ID 04-048-0500.001	18-02-29 CEN PT. 0.07ACS RES USE CODE 500 110	00	110								
JOSEPH, SUE RT. 3 BOX 248 IRONTON, OHIO 45638 VOL 533 PG 530 PARCEL-ID 04-048-0600.000	18-2-29 PT NE1/4 LESS 2.67A. BAL=0.49ACS. RES USE CODE 510 910 HOMESITE VALUE LISTED BELOW 910	4,810 4,810	5,720 5,720								
MULLINS, ROY & BETTY RT. 3 IRONTON, OHIO 45638 VOL 496 PG 547 PARCEL-ID 04-048-0600.001	18-2-29 PT NE PT NE1/4 0.08ACS. RES USE CODE 500 140	00	140								
SMITH, KENNETH W. & GAIL D. RT. 3 BOX 249-C IRONTON, OHIO 45638 VOL 497 PG 715 PARCEL-ID 04-048-0600.002	18-2-29 PT NE1/4, NE PT. 0.25ACS. RES USE CODE 545 610	2,310	2,920								
MULLINS, ROY & BETTY RT. 3 IRONTON, OHIO 45638 VOL 511 PG 462 PARCEL-ID 04-048-0600.003	18-2-29 PT NE1/4, S PT. 0.24ACS. RES USE CODE 500 300	00	300								
CRABTREE, ROGER & DEBBIE L. RT 3 BOX 249 B IRONTON, OHIO 45638	18-2-29 PT NE1/4, S. PT. 0.26ACS. RES USE CODE 545										

2067

TAX RATE 35.60
A/R RED FACTOR 09.0864
OTH RED FACTOR 10.1568

LAWRENCE
TAX DISTRICT 04-ELIZABETH-ROCK HILL S.D.

GENERAL TAX LIST AND DUPLICATE OF REAL AND PUBLIC UTILITY PROPERTY
COUNTY REAL ESTATE TAXES AND SPECIAL ASSESSMENTS

12/27/93

TAX YEAR 1993
INTEREST RATE
PAGE NO 399

OWNER'S NAME MAILING ADDRESS	DESCRIPTION			TAXES CHARGED	DECEMBER TAXES	PENALTY	JUNE TAXES	PENALTY	TOTAL DELINQUENT	C.D. DATE	MEMO
	LAND	IMPROVEMENTS	TOTAL VALUE								
VOL 511 PG 460 PARCEL-ID 04-048-0600.004	560	1,070	1,630								
MULLINS, ROY & BETTY RT. 3 IRONTON, OHIO 45638 VOL 410 PG 53 PARCEL-ID 04-048-0601.000	18-02-29 PT 0000.34A RES USE CODE 510 740 7,350 8,090 HOMESITE VALUE LISTED BELOW 740 7,230 7,970										
MULLINS, ELMER AND PEGGY RT. 3 IRONTON, OHIO VOL 418 PG 432 PARCEL-ID 04-048-0602.000	18-02-29 PT 0000.68A RES USE CODE 510 1,120 8,730 9,850 HOMESITE VALUE LISTED BELOW 1,120 7,440 8,560										
KELLEY, RONNIE & PHYLLIS RT. 3 BOX 249-A IRONTON, OHIO 45638 VOL 418 PG 516 PARCEL-ID 04-048-0603.000	18-02-29 PT. 0000.82A RES USE CODE 510 1,180 10,760 11,940 HOMESITE VALUE LISTED BELOW 1,180 10,760 11,940										
BURKE, DOVIE LIFE EST. & BURKS, WM. R. ETAL, REM. RT. 3 BOX 252 IRONTON, OHIO 45638 VOL 502 PG 116 PARCEL-ID 04-048-0700.000	18-02-29 PT LESS 0.16A 0.28A 0.26A & 0.11A 0000.60A RES USE CODE 510 1,040 6,070 7,110 HOMESITE VALUE LISTED BELOW 1,040 5,810 6,850										
WOOTEN, CARL C. & LILLIE O. P.O. BOX 4168 IRONTON, OHIO 45638-0000 VOL 462 PG 580 PARCEL-ID 04-048-0701.000	18-02-29 PT CEN PT 0000.28A RES USE CODE 510 650 13,870 14,520 HOMESITE VALUE LISTED BELOW 650 13,870 14,520										
BURKS, JOHN E. & MARGARET L. RT. 3, BOX 252 IRONTON, OHIO 45638 VOL 462 PG 576 PARCEL-ID 04-048-0702.000	18-02-29 PT E PT 0000.26A RES USE CODE 510 630 4,520 5,150										
WAGNER, DAVID J. & ALBERTA RT. 3 BOX 252-3A IRONTON, OHIO 45638-0000 VOL 463 PG 376 PARCEL-ID 04-048-0703.000	18-02-29 PT E PT 0000.11A RES USE CODE 500 360 00 360										
WAGNER, DAVID & ALBERTA RT. 3 IRONTON, OHIO 45638 PARCEL-ID 04-048-0800.000	18-02-29 PT 0000.16A RES USE CODE 510 460 4,960 5,420 HOMESITE VALUE LISTED BELOW 460 4,960 5,420										
HALL, GEORGE JR. RT. 3, BOX 268 IRONTON, OHIO 45638	18-02-29 IN E1/2 SE 0004.20A RES USE CODE 500										

2068

TAX RATE 35.60
A/R RED FACTOR 09.0864
OTH RED FACTOR 10.1568

LAWRENCE
TAX DISTRICT 04-ELIZABETH-ROCK HILL S.D.

GENERAL TAX LIST AND DUPLICATE OF REAL AND PUBLIC UTILITY PROPERTY
COUNTY REAL ESTATE TAXES AND SPECIAL ASSESSMENTS

12/27/93

TAX YEAR 1993
INTEREST RATE
PAGE NO 400

OWNER'S NAME MAILING ADDRESS	DESCRIPTION			TAXES CHARGED	DECEMBER TAXES	PENALTY	JUNE TAXES	PENALTY	TOTAL DELINQUENT	C.D. DATE	MEMO
	LAND	IMPROVEMENTS	TOTAL VALUE								
VOL 188 PG 340 PARCEL-ID 04-048-0900.000	440	00	440								
HALL, GEORGE JR. RT. 3, BOX 268 IRONTON, OHIO 45638 VOL 188 PG 340 PARCEL-ID 04-048-1000.000	18-02-29 IN W1/2 SE 0022.56A AGR USE CODE 120 3,400 1,440 4,840 HOMESITE VALUE LISTED BELOW 880 1,040 1,920										
MULLINS, GENEVA RT. 3 BOX 253 IRONTON, OHIO 45638-000 VOL 569 PG 487 PARCEL-ID 04-048-1100.000	18-02-29 PT E1/2 NE LESS 5.82, 1.34 BAL=0.42ACRES RES USE CODE 510 750 5,450 6,200 HOMESITE VALUE LISTED BELOW 750 3,860 4,610										
MULLINS, RITA A. & MICHAEL A. STAMPER RT. 3 BOX 253 IRONTON, OHIO 45638 VOL 538 PG 34 PARCEL-ID 04-048-1100.001	18-2-29 PT E 1/2 NE PT 0.94ACS RES USE CODE 510 1,210 6,280 7,490 HOMESITE VALUE LISTED BELOW 1,210 6,280 7,490										
MULLINS, DALE ROUTE 3 BOX 240 IRONTON, OHIO 45638 VOL 553 PG 480 PARCEL-ID 04-048-1100.002	18-2-29 PT E 1/2 NE PT 5.82ACRES RES USE CODE 500 610 00 610										
MULLINS, DALE RT 3 BOX 242 IRONTON, OHIO 45638 VOL 569 PG 487 PARCEL-ID 04-048-1100.003	18-02-29 PT E1/2 NE PT 1.34ACRES RES USE CODE 545 1,260 190 1,450										
MULLINS, DALE RT. 3 BOX 240 IROTNON, OHIO 45638 VOL 476 PG 397 PARCEL-ID 04-048-1101.000	18-02-29 PT E 1/2 NE PT 0000.35A RES USE CODE 545 430 1,410 1,840										
MULLINS, JAMES W. RT. 3 BOX 240A IRONTON, OHIO 45638 PARCEL-ID 04-048-1200.000 06-29-93 TRNSF TO 04-048-1200.000 MULLINS, ALFRED DALE & RO	18-02-29 PT E1/2 NE 0000.12A RES USE CODE 500 00 00 00										
MULLINS, ALFRED DALE & ROSE MARIE RT. 3 BOX 240A IRONTON, OHIO 45638 VOL 579 PG 276 PARCEL-ID 04-048-1200.000 06-29-93 TRNSF FROM 04-048-1200.000 MULLINS, JAMES W.	18-02-29 PT E1/2 NE 0000.12A RES USE CODE 500 110 00 110										

2069

Plat of Survey for Irene Mullins Heirs

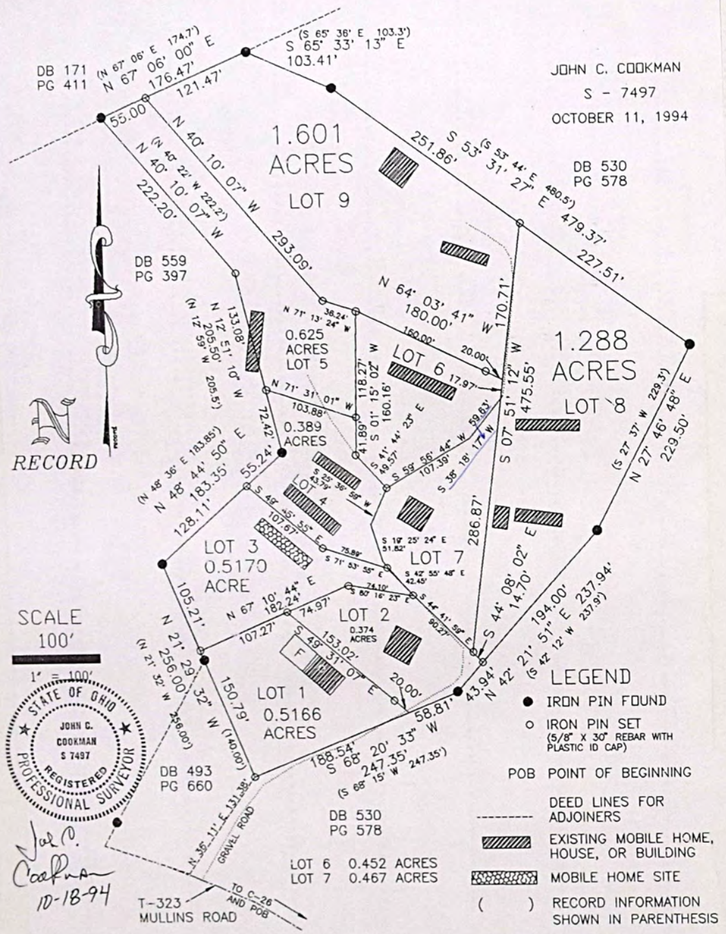

DESCRIPTION

Situate in Section 29, Township 2 North, Range 18 West, Elizabeth Township, Lawrence County, and State of Ohio and being a part of the east one-half of the Northeast Quarter of said section as described in Volume 553, Page 644 of Deed Records in said County. This (6.21 acre) tract is being divided among the heirs. Measure per this survey 6.230 acres.

NOTE: Bearings are based on records found in Deed Book 553, Page 644. The Course bearing N 67° 06' E between the two found iron pins was used for control

LEGEND
- ● IRON PIN FOUND
- ○ IRON PIN SET (5/8" X 30" REBAR WITH PLASTIC ID CAP)
- POB POINT OF BEGINNING
- DEED LINES FOR ADJOINERS
- EXISTING MOBILE HOME, HOUSE, OR BUILDING
- MOBILE HOME SITE
- ( ) RECORD INFORMATION SHOWN IN PARENTHESIS

LOT 6 0.452 ACRES
LOT 7 0.467 ACRES

SURVEYOR'S CERTIFICATE

TO WHOM IT MAY CONCERN:

I hereby certify that on or about Oct 8 Date Oct. 18 19 94

owned by Irene Mullins Heirs I surveyed real property

Elizabeth Township, situated in

Lawrence County, Ohio. This certificate is made for the purpose of correcting the Auditor's tax duplicate.

Corporation.

R	T	SEC.	ACRE/ LOT	NO.	PARCEL NO.	ACREAGE NOW TAXED ON AUDITOR'S DUPLICATE	ACREAGE SHOULD BE CORRECTED AS SHOWN BELOW
18	2	29			04-048-1300	6.21	6.230

REMARKS:

Signed Jack C. Cookman

Registration Number S-7494

TAX RATE 35.60
A/R RED FACTOR 09.0864
OTH RED FACTOR 10.1568

LAWRENCE
TAX DISTRICT 04-ELIZABETH-ROCK HILL S.D.

GENERAL TAX LIST AND DUPLICATE OF REAL AND PUBLIC UTILITY PROPERTY
COUNTY REAL ESTATE TAXES AND SPECIAL ASSESSMENTS

12/27/93

TAX YEAR 1993
INTEREST RATE
PAGE NO 401

OWNER'S NAME MAILING ADDRESS	DESCRIPTION	LAND	IMPROVEMENTS	TOTAL VALUE	TAXES CHARGED	DECEMBER TAXES	PENALTY	JUNE TAXES	PENALTY	TOTAL DELINQUENT	C.D. DATE	MEMO
Moore, Marilyn et al (6 heirs)												
MULLINS, IRENE R. 3 BOX 252 IRONTON, OHIO 45638 VOL 553 PG 643 PARCEL-ID 04-048-1300.000	18-02-29 PT E1/2 NE 0006.21A RES USE CODE 510 6.23 AC HOMESITE VALUE LISTED BELOW	1,770 1,230	10,550 4,480	12,320 5,710								10-19-94 acreage Corrected by John Cookman #1 5-4-94 See attached map & Surveyors Certificate
SHOPE, JAMES E. RT. 3 BOX 254 IRONTON, OHIO 45638 VOL 446 PG 697 PARCEL-ID 04-048-1400.000	18-02-29 PT E1/2 NE 0002.31A RES USE CODE 545	1,360	770	2,130								
MULLINS, HOBERT ELMER & PEGGY ANN ROUTE 3 BOX 249 IRONTON, OHIO 45638 VOL 559 PG 397 PARCEL-ID 04-048-1500.000	18-2-29 IN NE LESS SE PT 0.45A . BAL. 4.79ACS. RES USE CODE 500	1,320	00	1,320								
WITHROW, RONALD E., JR. & TAMARA R. RT. 3 BOX 252-B IRONTON, OHIO 45638 VOL 493 PG 660 PARCEL-ID 04-048-1500.001	18-2-29 IN NE, SE PT. 0.45ACS . RES USE CODE 545	860	00	860	Anthony R. Dekwab + Peggy Mullins –							
SMITH, CHESTER & EDDIE C/O GENEVA MULLINS RT. 3 BOX 253 IRONTON, OHIO 45638-0000 PARCEL-ID 04-048-1600.000	18-02-29 IN NE 0002.23A RES USE CODE 545	1,050	00	1,050								
UNITED STATES OF AMERICA PARCEL-ID 04-048-1610.000	18-02-29 NW NE 0019.55A USE CODE 600	2,050	00	2,050								
MEDINGER, JOHN A. & THERESA D. RT. 3 BOX 238 IRONTON, OHIO 45638 VOL 450 PG 266 PARCEL-ID 04-048-1700.000	18-02-29 PT SEC W OF R R 0023.75A AGR USE CODE 121 AUV		00	580								
PINE GROVE DEV., INC. 811 NEAL AVE IRONTON, OHIO 45638 VOL 519 PG 257 PARCEL-ID 04-048-1800.000	18-02-29 PT W1/2 SW1/4 LESS 20 .63,0.63 BAL=134.65 AGR USE CODE 121 AUV	3,300	00	3,300								
NORRIS, GLORIA F RT 3 BOX 244 E IRONTON, OHIO 45638 VOL 522 PG 80 PARCEL-ID 04-048-1800.001	18-2-29 PT W1/2 SW PT TRACT 1- S 0.09ACS. RES USE CODE 500	230	00	230								
PINE GROVE DEV 811 NEAL AVENUE	18-2-29 LOT A MULLINSVILLE S.D . 0.37A											

2070

TAX RATE 35.60
A/R RED FACTOR 09.0864
OTH RED FACTOR 10.1568

LAWRENCE
TAX DISTRICT 04-ELIZABETH-ROCK HILL S.D.

GENERAL TAX LIST AND DUPLICATE OF REAL AND PUBLIC UTILITY PROPERTY
COUNTY REAL ESTATE TAXES AND SPECIAL ASSESSMENTS

12/27/93

TAX YEAR 1993
INTEREST RATE
PAGE NO 402

OWNER'S NAME MAILING ADDRESS	DESCRIPTION	LAND	IMPROVEMENTS	TOTAL VALUE	TAXES CHARGED	DECEMBER TAXES	PENALTY	JUNE TAXES	PENALTY	TOTAL DELINQUENT	C.D. DATE	MEMO
IRONTON, OHIO 45638 VOL 519 PG 257 PARCEL-ID 04-048-1800.002	RES USE CODE 500	580	00	580								
PINE GROVE DEV 811 NEAL AVENUE IRONTON, OHIO 45638 VOL 519 PG 257 PARCEL-ID 04-048-1800.003	18-2-29 LOT MULLINSVILLE S.D. 0.29AC RES USE CODE 500	500	00	500								
CADE, DWAYNE M. & TERESA K. RT 3 BOX 244D1 IRONTON, OHIO 45638 VOL 532 PG 236 PARCEL-ID 04-048-1800.004	18-2-29 LOT C MULLINSVILLE S.D . 0.29AC RES USE CODE 510	670	9,370	10,040								
PINE GROVE DEV 811 NEAL AVENUE IRONTON, OHIO 45638 VOL 519 PG 257 PARCEL-ID 04-048-1800.005	18-2-29 LOT D MULLINSVILLE S.D . 0.30AC RES USE CODE 500	510	00	510								
JENKINS, DAVID R AND KATHYRN RT. 3 BOX 245 B IRONTON, OHIO 45638 VOL 529 PG 611 PARCEL-ID 04-048-1800.006	18-2-29 LOT E MULLINSVILLE S.D . 0.33A RES USE CODE 510	720	9,370	10,090								
PINE GROVE DEV 811 NEAL AVENUE IRONTON, OHIO 45638 VOL 519 PG 257 PARCEL-ID 04-048-1800.007	18-2-29 LOT F MULLINSVILLE S.D . 0.33A RES USE CODE 500	540	00	540	D 9/14/94 27393 Ronald J. + Bonnie L. Jones							
HEIGHTON, DAVID & KIPLYN ROUTE 3 IRONTON, OHIO 45638 VOL 526 PG 250 PARCEL-ID 04-048-1800.008	18-2-29 PT W1/2 SW TRACT G 0.3 2ACS. RES USE CODE 510	710	15,870	16,580								
BELLOMY RANDY R. & JENNI L. RT. 3 BOX 246 A IRONTON, OHIO 45638 VOL 548 PG 69 PARCEL-ID 04-048-1800.009 12-15-93 600.00	18-2-29 LOT H MULLINSVILL S.D. 0.31AC RES USE CODE 510	700	8,970	9,670								
PALMER, JEFFRY M. & ROSE M. RT 3 BOX 246 C IRONTON, OHIO 45638 VOL 529 PG 697 PARCEL-ID 04-048-1800.010	18-2-29 LOT I MULLINSVILLE S.D . 0.30 RES USE CODE 510	680	9,370	10,050								

2071

TAX RATE 35.60
A/R RED FACTOR 09.0864
OTH RED FACTOR 10.1568

LAWRENCE
TAX DISTRICT 04-ELIZABETH-ROCK HILL S.D.

GENERAL TAX LIST AND DUPLICATE OF REAL AND PUBLIC UTILITY PROPERTY
COUNTY REAL ESTATE TAXES AND SPECIAL ASSESSMENTS

12/27/93

TAX YEAR 1993
INTEREST RATE
PAGE NO 403

OWNER'S NAME MAILING ADDRESS	DESCRIPTION	LAND	IMPROVEMENTS	TOTAL VALUE	TAXES CHARGED	DECEMBER TAXES	PENALTY	JUNE TAXES	PENALTY	TOTAL DELINQUENT	C.D. DATE	MEMO
BALL, LARRY G AND SANDRA RT. 3 BOX 246 D IRONTON, OHIO 45638 VOL 529 PG 615 PARCEL-ID 04-048-1800.011	18-2-29 LOT J MULLINSVILLE S.D . 0.29A RES USE CODE 510	670	9,460	10,130								
MASSIE, JERRY L. & KRISTINE J. RT 3 BOX 246-H IRONTON, OHIO 45638 VOL 531 PG 533 PARCEL-ID 04-048-1800.012	18-2-29 LOT K MULLINSVILLE S.D . NO. 2 0.39A RES USE CODE 510	800	9,460	10,260								
PINE GROVE DEV 811 NEAL AVE IRONTON, OHIO 45638 PARCEL-ID 04-048-1800.013	18-2-29 LOT L MULLINSVILLE S.D . NO. 2 0.39A RES USE CODE 500	600	00	600								
PINE GROVE DEV 811 NEAL AVE IRONTON, OHIO 45638 VOL 519 PG 257 PARCEL-ID 04-048-1800.014	18-2-29 LOT M MULLINSVILLE S.D . NO. 2 0.39A RES USE CODE 500	600	00	600								
RIFFE, JAMES L & SUSAN L ROUTE 3 BOX 246 J IRONTON, OHIO 45638 VOL 533 PG 187 PARCEL-ID 04-048-1800.015	18-2-29 LOT N MULLINSVILLE S.D . NO. 2 0.37A RES USE CODE 510	770	11,580	12,350								
PINE GROVE DEV 811 NEAL AVE IRONTON, OHIO 45638 VOL 519 PG 257 PARCEL-ID 04-048-1800.016	18-2-29 PT W1/2 SW TRACT O-0.4 7ACS. RES USE CODE 500	960	00	960								
PINE GROVE DEV 811 NEAL AVE IRONTON, OHIO 45638 VOL 519 PG 257 PARCEL-ID 04-048-1800.017	18-2-29 PT W1/2 SW TRACT P 0.2 9ACS. RES USE CODE 500	500	00	500								
PINE GROVE DEV 811 NEAL AVENUE IRONTON, OHIO 45638 VOL 519 PG 257 PARCEL-ID 04-048-1800.018	18-2-29 PT W1/2 SW TRACT Q 0. 29ACS. RES USE CODE 500	670	00	670								
PINE GROVE DEV 811 NEAL AVENUE IRONTON, OHIO 45638 VOL 519 PG 527 PARCEL-ID 04-048-1800.019	18-2-29 PT W1/2 SW TRACT R 0.3 1ACS. RES USE CODE 500	700	00	700								

2072

TAX RATE 35.60
A/R RED FACTOR 09.0864
OTH RED FACTOR 10.1568

LAWRENCE
TAX DISTRICT 04-ELIZABETH-ROCK HILL S.D.

GENERAL TAX LIST AND DUPLICATE OF REAL AND PUBLIC UTILITY PROPERTY
COUNTY REAL ESTATE TAXES AND SPECIAL ASSESSMENTS

12/27/93

TAX YEAR 1993
INTEREST RATE
PAGE NO 404

OWNER'S NAME MAILING ADDRESS	DESCRIPTION	LAND	IMPROVEMENTS	TOTAL VALUE	TAXES CHARGED	DECEMBER TAXES	PENALTY	JUNE TAXES	PENALTY	TOTAL DELINQUENT	C.D. DATE	MEMO
PINE GROVE DEV 811 NEAL AVE IRONTON, OHIO 45638 VOL 519 PG 257 PARCEL-ID 04-048-1800.020	18-2-29 PT W1/2 SW TRACT S 0.3 1ACS. RES USE CODE 500	700	00	700								
PINE GROVE DEV 811 NEAL AVE IRONTON, OHIO 45638 VOL 519 PG 257 PARCEL-ID 04-048-1800.021	18-2-29 PT W1/2 SW TRACT T-0.2 9ACS. RES USE CODE 500	670	00	670								
PINE GROVE DEV 811 NEAL AVE IRONTON, OHIO 45638 VOL 519 PG 257 PARCEL-ID 04-048-1800.022	18-2-29 PT W1/2 SW TRACT U 0. 29ACS. RES USE CODE 500	670	00	670								
PINE GROVE DEV 811 NEAL AVE IRONTON, OHIO 45638 VOL 519 PG 257 PARCEL-ID 04-048-1800.023	18-2-29 PT W1/2 SW TRACT V 0.2 9ACS. RES USE CODE 500	670	00	670								
PINE GROVE DEV 811 NEAL AVE IRONTON, OHIO 45638 VOL 519 PG 257 PARCEL-ID 04-048-1800.024	18-2-29 PT W1/2 SW TRACT W-0.2 9ACS. RES USE CODE 500	670	00	670								
PINE GROVE DEV 811 NEAL AVE IRONTON, OHIO 45638 VOL 519 PG 257 PARCEL-ID 04-048-1800.025	18-2-29 PT W1/2 SW TRACT X 0. 42ACS. RES USE CODE 500	830	00	830								
PINE GROVE DEV 811 NEAL AVE IRONTON, OHIO 45638 VOL 519 PG 257 PARCEL-ID 04-048-1800.026	18-2-29 PT W1/2 SW TRACT Y 0. 42ACS. RES USE CODE 500	630	00	630								
TOWNSEND, DONALD R. 1823 S. 2ND ST. IRONTON, OHIO 45638 VOL 560 PG 673 PARCEL-ID 04-048-1800.027	18-2-29 PT W1/2 SW TRACT Z 0. 31ACS. RES USE CODE 500	520	150	670								
PINE GROVE DEV 811 NEAL AVE IRONTON, OHIO 45638 VOL 519 PG 257 PARCEL-ID 04-048-1800.028	18-2-29 PT W1/2 SW TRACT 1-A 0.35ACS. RES USE CODE 500	560	00	560								

Dear Jenkins-

2073

TAX RATE 35.60
A/R RED FACTOR 09.0864
OTH RED FACTOR 10.1568

LAWRENCE
TAX DISTRICT 04-ELIZABETH-ROCK HILL S.D.

GENERAL TAX LIST AND DUPLICATE OF REAL AND PUBLIC UTILITY PROPERTY
COUNTY REAL ESTATE TAXES AND SPECIAL ASSESSMENTS

12/27/93

TAX YEAR 1993
INTEREST RATE
PAGE NO 405

OWNER'S NAME MAILING ADDRESS	DESCRIPTION	LAND	IMPROVEMENTS	TOTAL VALUE	TAXES CHARGED	DECEMBER TAXES	PENALTY	JUNE TAXES	PENALTY	TOTAL DELINQUENT	C.D. DATE	MEMO
BOLL, DAVID W. & TERESA A. RT. 3 BOX 243C IRONTON, OHIO 45638 VOL 528 PG 360 PARCEL-ID 04-048-1800.029	18-2-29 LOT 1-B MULLINSVILLE S.D. 0.35A RES USE CODE 510	1,390	9,170	10,560								
PINE GROVE DEV 811 NEAL AVE IRONTON, OHIO 45638 VOL 519 PG 257 PARCEL-ID 04-048-1800.030	18-2-29 PT W1/2 SW TRACT 1-C 0.25ACS. RES USE CODE 500	460	00	460								
CHURCH, PATRICIA A. RT. 3 BOX 243 IRONTON, OHIO 45638 VOL 530 PG 219 PARCEL-ID 04-048-1800.031	18-2-29 LOT 1-D MULLINSVILLE S.D. 0.22AC RES USE CODE 510 HOMESITE VALUE LISTED BELOW	1,060 1,060	10,380 10,380	11,440 11,440								
JAMES, GARY F & DEBBIE K RT. 3 BOX 241-C IRONTON, OHIO 45638 VOL 533 PG 576 PARCEL-ID 04-048-1800.032	18-2-29 LOT 1-E MULLINSVILLE S.D. 0.22AC RES USE CODE 510 HOMESITE VALUE LISTED BELOW	1,060 1,060	9,370 9,370	10,430 10,430								
PINE GROVE DEV 811 NEAL AVE IRONTON, OHIO 45638 VOL 519 PG 257 PARCEL-ID 04-048-1800.033	18-2-29 PT W1/2 SW TRACT 1-F 0.69ACS. RES USE CODE 500	1,130	00	1,130								
HILL, HARRY R. & DELORES R. RT 3 BOX 242-A IRONTON, OHIO 45638 VOL 577 PG 49 PARCEL-ID 04-048-1800.034	18-2-29 PT W1/2 SW TRACT 1-G 0.53ACS. RES USE CODE 545	650	780	1,430								
03-26-93 TRNSF FROM 04-048-1800.034 PINE GROVE DEV												
PINE GROVE DEV 811 NEAL AVE IRONTON, OHIO 45638 PARCEL-ID 04-048-1800.034	18-2-29 PT W1/2 SW TRACT 1-G 0.53ACS. RES USE CODE 545	00	00	00								
03-26-93 TRNSF TO 04-048-1800.034 HILL, HARRY R. & DELORES												
CHRISTIAN, LAWRENCE C. RT. 3, BOX 243 D IRONTON, OHIO 45638 VOL 525 PG 547 PARCEL-ID 04-048-1800.035	18-2-29 PT W1/2 SW PT TRACT 1-H 0.23ACS. RES USE CODE 500	580	10,060	10,640								

2074

TAX RATE 35.60
A/R RED FACTOR 09.0864
OTH RED FACTOR 10.1568

LAWRENCE
TAX DISTRICT 04-ELIZABETH-ROCK HILL S.D.

GENERAL TAX LIST AND DUPLICATE OF REAL AND PUBLIC UTILITY PROPERTY
COUNTY REAL ESTATE TAXES AND SPECIAL ASSESSMENTS

12/27/93

TAX YEAR 1993
INTEREST RATE
PAGE NO 406

OWNER'S NAME MAILING ADDRESS	DESCRIPTION	LAND	IMPROVEMENTS	TOTAL VALUE	TAXES CHARGED	DECEMBER TAXES	PENALTY	JUNE TAXES	PENALTY	TOTAL DELINQUENT	C.D. DATE	MEMO
MARTIN, WALTER C. JR. P.O. BOX 4015 IRONTON, OHIO 45638 VOL 523 PG 490 PARCEL-ID 04-048-1800.036	18-2-29 PT W1/2 SW PT TRACT 1-I 0.17ACS. RES USE CODE 510	900	9,170	10,070								
PINE GROVE DEV 811 NEAL AVE IRONTON, OHIO 45638 VOL 519 PG 257 PARCEL-ID 04-048-1800.037	18-2-29 PT W1/2 SW PT TRACT 1-K 0.52ACS. RES USE CODE 500	1,020	00	1,020								
PINE GROVE DEV 811 NEAL AVENUE IRONTON, OHIO 45638 VOL 519 PG 257 PARCEL-ID 04-048-1800.038	18-2-29 PT W1/2 SW PT TRACT 1-L 0.31ACS. RES USE CODE 545	760	290	1,050								
PINIE GROVE DEV 811 NEAL AVE IRONTON, OHIO 45638 VOL 519 PG 257 PARCEL-ID 04-048-1800.039	18-2-29 PT W1/2 SW PT TRACT 1-M 0.20ACS. RES USE CODE 545	540	00	540								
PINE GROVE DEV 811 NEAL AVE IRONTON, OHIO 45638 VOL 519 PG 257 PARCEL-ID 04-048-1800.040	18-2-29 PT W1/2 SW PT TRACT 1-N 0.23ACS. RES USE CODE 545	580	150	730								
PINE GROVE DEV 811 NEAL AVE IRONTON, OHIO 45638 VOL 519 PG 257 PARCEL-ID 04-048-1800.041	18-2-29 PT W1/2 SW PT TRACT 1-O 0.25ACS. RES USE CODE 545	610	320	930								
PINE GROVE DEV 811 NEAL AVE IRONTON, OHIO 45638 VOL 519 PG 257 PARCEL-ID 04-048-1800.042	18-2-29 PT W1/2 SW PT TRACT 1-P 0.27ACS. RES USE CODE 545	480	00	480								
PINE GROVE DEV 811 NEAL AVE IRONTON, OHIO 45638 VOL 519 PG 257 PARCEL-ID 04-048-1800.043	18-2-29 PT W1/2 SW PT TRACT 1-Q 0.29ACS. RES USE CODE 500	500	00	500								
WISSMAN, TIMOTHY G. & KATHY J. RT. 3 BOX 244 D IRONTON, OHIO 45638 VOL 522 PG 591 PARCEL-ID 04-048-1800.044	18-2-29 PT W1/2 SW PT TRACT 1-R 0.35ACS. RES USE CODE 510	750	8,970	9,720								

2075

TAX RATE 35.60
A/R RED FACTOR 09.0864
OTH RED FACTOR 10.1568

LAWRENCE
TAX DISTRICT 04-ELIZABETH-ROCK HILL S.D.

GENERAL TAX LIST AND DUPLICATE OF REAL AND PUBLIC UTILITY PROPERTY
COUNTY REAL ESTATE TAXES AND SPECIAL ASSESSMENTS

12/27/93

TAX YEAR 1993
INTEREST RATE
PAGE NO 407

OWNER'S NAME MAILING ADDRESS	DESCRIPTION			TAXES CHARGED	DECEMBER TAXES	PENALTY	JUNE TAXES	PENALTY	TOTAL DELINQUENT	C.D. DATE	MEMO
	LAND	IMPROVEMENTS	TOTAL VALUE								
JOHNSON, LINDA M. RT. 3 BOX 243 E IRONTON, OHIO 45638 VOL 526 PG 439 PARCEL-ID 04-048-1800.045	18-2-29 PT W 1/2 SW N PT 0.99A CS RES USE CODE 510 1,230	11,290	12,520 HOMESITE VALUE LISTED BELOW 1,230	11,290	12,520						
HACKWORTH, LARRY D. & DELORES A. ROUTE THREE IRONTON,OHIO 45638 VOL 532 PG 830 PARCEL-ID 04-048-1800.046	18-2-29 LOT 1-T MULLINSVILLE S.D. NO. 2 0.26AC RES USE CODE 510 630	9,460	10,090								
PINE GROVE DEV., INC. 811 NEAL AVE IRONTON, OHIO 45638 VOL 519 PG 257 PARCEL-ID 04-048-1800.047	18-2-29 LOT 1-U MULLINSVILLE S.D. NO. 2 0.23A RES USE CODE 510 440	00	440								
LEWIS, JANE S ROUTE 3 BOX 240D IRONTON, OHIO 45638 VOL 568 PG 71 PARCEL-ID 04-048-1800.048	18-2-29 PT W 1/2 SE PT 0.34ACRES RES USE CODE 545 740	120	860								
PINE GROVE DEV. INC. 811 NEAL AVE IRONTON, OHIO 00045-638 VOL 510 PG 425 PARCEL-ID 04-048-1801.000	18-02-29 CO HWY EASE NO 12 LESS 4.16,0.07 BAL=6.60ACRES RES USE CODE 500 690	00	690								
LAWRENCE FINANCIAL SERVICECORP P.O. BOX DRAWER A IRONTON, OHIO 45638-0000 VOL 457 PG 593 PARCEL-ID 04-048-1802.000	18-02-29 PT 0002.80A RES USE CODE 500 290	00	290								
LAWRENCE FINANCIAL SERVICECORP P.O. BOX DRAWER A IRONTON, OHIO 45638-0000 VOL 457 PG 593 PARCEL-ID 04-048-1803.000	18-02-29 CO HY EASE NO 12 PT 0002.81A RES USE CODE 500 290	00	290								
BROHARD MINING & DEV. INC. P.O. BOX 6 PEDRO, OHIO 45659 VOL 458 PG 524 PARCEL-ID 04-048-1804.000	18-02-29 PT W1/2 SW1/4 PT 0001.83A RES USE CODE 500 2,100	00	2,100								
BROHARD MINING & DEV. INC. P.O. BOX 6 PEDRO, OHIO VOL 458 PG 524 PARCEL-ID 04-048-1805.000	18-02-29 PT CO HWY EASE NO 12 0001.35A RES USE CODE 500 140	00	140								

2076

TAX RATE 35.60
A/R RED FACTOR 09.0864
OTH RED FACTOR 10.1568

LAWRENCE
TAX DISTRICT 04-ELIZABETH-ROCK HILL S.D.

GENERAL TAX LIST AND DUPLICATE OF REAL AND PUBLIC UTILITY PROPERTY
COUNTY REAL ESTATE TAXES AND SPECIAL ASSESSMENTS

12/27/93

TAX YEAR 1993
INTEREST RATE
PAGE NO 408

OWNER'S NAME MAILING ADDRESS	DESCRIPTION			TAXES CHARGED	DECEMBER TAXES	PENALTY	JUNE TAXES	PENALTY	TOTAL DELINQUENT	C.D. DATE	MEMO
	LAND	IMPROVEMENTS	TOTAL VALUE								
LAWRENCE COUNTY COMMISSIONERS COURTHOUSE #1 VETERANS SQUARE IRONTON, OHIO 45638 PLAT 8 PG 177 PARCEL-ID 04-048-1806.000	18-02-09 DEDICATED BEECH DRIVE USE CODE 620 110	00	110								
LAWRENCE COUNTY COMMISSIONERS COURTHOUSE #1 VETERANS SQUARE IRONTON, OHIO 45638 PLAT 8 PG 177 PARCEL-ID 04-048-1807.000	18-02-09 DEDICATED BEECH DRIVE 0.07ACRES USE CODE 620 110	00	110								
LAWRENCE COUNTY COMMISSIONERS COURTHOUSE #1 VETERANS SQUARE IRONTON, OHIO 45638 PLAT 8 PG 74 PARCEL-ID 04-048-1810.000	DEDICATED IRON ORE DRIVE 1.43ACRES USE CODE 620 150	00	150								
HENDERLIGHT, MARY B 3666 BACON BERKLEY, MI. 48072-000 VOL 570 PG 613 PARCEL-ID 04-049-0100.000	18-02-29 PT SW OF SEC LESS 0.05A CO HWY R/W 0004.15A RES USE CODE 500 1,250	00	1,250								
BOARD OF COMMISSIONERS IRONTON, OH. 45638-000 PARCEL-ID 04-049-0101.000	18-02-29 PT SW OF SEC CO HWY R/W PARC 22 A 0000.05A USE CODE 610 110	00	110								
ROSE, EVERETT & MARY LIFE ESTATE C/O JACK DEAUREMONT RT. 2 BOX 91 IRONTON, OHIO 45638 VOL 416 PG 593 PARCEL-ID 04-049-0200.000	18-02-29 PT SW PT OF SEC 0030.33A AGR USE CODE 121 AUV 740	00	740								
MUSSIO, J.K., BISH. OF STEUB. C/O ST. MARYS CHURCH P.O. BOX 639 IRONTON, OHIO 45638 VOL 219 PG 580 PARCEL-ID 04-049-0300.000	18-02-29 SW COR NE PARSONAGE 0001.70A RES USE CODE 510 1,300	5,370	6,670								
STAPLETON, VANSEL & ROSEANNA R. 3 BOX 246 IRONTON, OHIO 45638 VOL 462 PG 738 PARCEL-ID 04-049-0400.000	18-2-29 PT. E1/2 SE LESS 2.66A. BAL=28.59ACS. AGR USE CODE 120 4,120 HOMESITE VALUE LISTED BELOW 1,230	9,970 9,390	14,090 10,620								
COLLINS, DEBBIE S. & GROUNDS, JAMES W. RT. 2 IRONTON, OHIO 45638	18-2-29 PT E1/2 SE, W. PT. 1.66ACS. RES USE CODE 510										

2071

TAX RATE 35.60
A/R RED FACTOR 09.0864
OTH RED FACTOR 10.1568

LAWRENCE
TAX DISTRICT 04-ELIZABETH-ROCK HILL S.D.

GENERAL TAX LIST AND DUPLICATE OF REAL AND PUBLIC UTILITY PROPERTY
COUNTY REAL ESTATE TAXES AND SPECIAL ASSESSMENTS

12/27/93

TAX YEAR 1993
INTEREST RATE
PAGE NO 409

OWNER'S NAME MAILING ADDRESS	DESCRIPTION			TAXES CHARGED	DECEMBER TAXES	PENALTY	JUNE TAXES	PENALTY	TOTAL DELINQUENT	C.D. DATE	MEMO
	LAND	IMPROVEMENTS	TOTAL VALUE								
VOL 544 PG 387 PARCEL-ID 04-049-0400.001	1,300	9,530	10,830								
STAPLETON, TIMOTHY & DIANNE RT. 3 BOX 244 A IRONTON, OH. 45638-0000 VOL 463 PG 158 PARCEL-ID 04-049-0401.000	18-02-29 PT E 1/2 SE PT 0001.00A RES USE CODE 540 860	4,510	5,370								
JENKINS, MARY RT 2 BOX 45 IRONTON, OHIO 45638 PARCEL-ID 04-049-0500.000 06-16-93 TRNSF TO 04-049-0500.000	18-02-29 CEN PT E OF RD 0002.25A RES USE CODE 510 00 THOMAS, MARY LIFE EST. RE	00	00								
THOMAS, MARY LIFE EST. REM. CA ROLYN SUE KEATING RT 2 BOX 45 IRONTON, OHIO 45638 VOL 579 PG 1 PARCEL-ID 04-049-0500.000 06-16-93 TRNSF FROM 04-049-0500.000	18-02-29 CEN PT E OF RD 0002.25A RES USE CODE 510 1,360 JENKINS, MARY	2,370	3,730								
STAPLETON, VANSEL & ROSANNA R. 3 BOX 246 IRONTON, OHIO 45638 PARCEL-ID 04-049-0600.000	18-02-29 PT E1/2 SE 0001.00A RES USE CODE 510 1,230 HOMESITE VALUE LISTED BELOW 1,230	3,370 3,100	4,600 4,330								
BOWLING, ERMA JEAN & GERTRUDE PORTER BOWLING ROUTE 3 BOX 244 IRONTON, OHIO 45638-0000 VOL 545 PG 486 PARCEL-ID 04-049-0700.000	18-2-29 PT E1/2 SE LESS 16A. B AL=8.60ACS. RES USE CODE 510 2,020 HOMESITE VALUE LISTED BELOW 1,230	4,190 4,100	6,210 5,330								
STAPLETON, CHARLES E * SHIRLEY ANN RT. #3 BOX 244 B IRONTON, OHIO 45638 VOL 522 PG 76 PARCEL-ID 04-049-0700.001	18-2-29 PT E1/2 SE PT 8.00ACS. RES USE CODE 500 840	00	840								
PORTER, JAMES E. RT. 2, BOX 39 IRONTON, OHIO 45638-0000 VOL 458 PG 680 PARCEL-ID 04-049-0701.000	18-02-29 PT E 1/2 SE PT 0008.00A RES USE CODE 510 1,960	7,400	9,360								
STAMPLETON, SHIRLEY ANN PORTER & CHARLES E. STAPLETON RT. 3 BOX 244-B IRONTON, OHIO 45638 VOL 412 PG 604 PARCEL-ID 04-049-0800.000	18-2-29 PT E 1/2 SE LESS 1.00 BAL=9.00 RES USE CODE 510 2,070 HOMESITE VALUE LISTED BELOW 1,230	6,740 2,000	8,810 3,230								

2078

TAX RATE 35.60
A/R RED FACTOR 09.0864
OTH RED FACTOR 10.1568

LAWRENCE
TAX DISTRICT 04-ELIZABETH-ROCK HILL S.D.

GENERAL TAX LIST AND DUPLICATE OF REAL AND PUBLIC UTILITY PROPERTY
COUNTY REAL ESTATE TAXES AND SPECIAL ASSESSMENTS

12/27/93

TAX YEAR 1993
INTEREST RATE
PAGE NO 410

OWNER'S NAME MAILING ADDRESS	DESCRIPTION			TAXES CHARGED	DECEMBER TAXES	PENALTY	JUNE TAXES	PENALTY	TOTAL DELINQUENT	C.D. DATE	MEMO
	LAND	IMPROVEMENTS	TOTAL VALUE								
CARVER, WAYNE & MARCELLA RT. 3 BOX 244 IRONTON, OHIO 45638 VOL 498 PG 732 PARCEL-ID 04-049-0800.001	18-2-29 PT E1/2 SE PT 1.00AC. RES USE CODE 500 110	00	110								
MULLINS, WALTER & SHIRLEY R 3 IRONTON, OHIO VOL 449 PG 291 PARCEL-ID 04-049-0900.000	18-02-29 NE COR E1/2 SE 0003.00A RES USE CODE 510 1,090 HOMESITE VALUE LISTED BELOW 880	3,200 2,920	4,290 3,800								
FYFFE, LORRAINE RT 3 BOX 243 IRONTON, OHIO 45638 VOL 557 PG 198 PARCEL-ID 04-049-1000.000	18-02-29 W1/2 SE E OF RD 0012.33A RES USE CODE 545 2,420	00	2,420								
HENDERLIGHT, MARY B 3666 BACON BERKLEY, MI. 48072-000 VOL 570 PG 613 PARCEL-ID 04-049-1100.000	18-02-29 SE NE E OF RR LESS 3.33A CO HWY R/W 0004.67A RES USE CODE 500 490	00	490								United States of America
BOARD OF COMMISSIONERS IRONTON, OH. 45638-000 PARCEL-ID 04-049-1101.000	18-02-29 SE NE E OF RR PT CO HWY R/W A 0003.33A 350	USE CODE	PARC 22 620 350								
MUSSIO, J.K., BISH. OF STEUB. C/O ST MARY'S CHURCH PINE GR STEUBENVILLE, OHIO VOL 219 PG 580 PARCEL-ID 04-049-1200.000	18-02-29 PT SE COR SE NW CEMETERY 0000.69A 920	USE CODE 00	690 920								
MUSSIO, JOHN KING BISH OF STEU STEUBENVILLE, OHIO VOL 219 PG 580 PARCEL-ID 04-049-1300.000	18-02-29 PT. NW CEMETERY 0000.58A 770	USE CODE 00	690 770								
MUSSIO, J.K., BISH. OF STEUB. CONGREGATION OF ST MARY'S CH STEUBENVILLE OHIO VOL 219 PG 580 PARCEL-ID 04-049-1305.000	18-02-29 SE NW 0003.50A 4,660	USE CODE 00	690 4,660								
MUSSIO, JOHN KING BISH OF STEU STEUBENVILLE, OHIO VOL 219 PG 580 PARCEL-ID 04-049-1400.000	18-02-29 PT NW CEMETERY 0000.10A 130	USE CODE 00	690 130								
MUSSIO, JOHN KING BISH OF STEU STEUBENVILLE, OHIO VOL 219 PG 580	18-02-29 PT SW NE CHURCH 0001.32A	USE CODE	685								

2079

TAX RATE 35.60
A/R RED FACTOR 09.0864
OTH RED FACTOR 10.1568

LAWRENCE
TAX DISTRICT 04-ELIZABETH-ROCK HILL S.D.

GENERAL TAX LIST AND DUPLICATE OF REAL AND PUBLIC UTILITY PROPERTY
COUNTY REAL ESTATE TAXES AND SPECIAL ASSESSMENTS

12/27/93

TAX YEAR 1993
INTEREST RATE
PAGE NO 411

OWNER'S NAME MAILING ADDRESS	DESCRIPTION			TAXES CHARGED	DECEMBER TAXES	PENALTY	JUNE TAXES	PENALTY	TOTAL DELINQUENT	C.D. DATE	MEMO
	LAND	IMPROVEMENTS	TOTAL VALUE								
PARCEL-ID 04-049-1500.000	4,680	27,300	31,980								
MUSSIO, JOHN KING BISH OF STEU STEUBENVILLE, OHIO VOL 219 PG 580	18-02-29 PT NE CHURCH 0001.00A	USE CODE	690								
PARCEL-ID 04-049-1600.000	1,330	00	1,330								
MUSSIO, JOHN KING BISH OF STEU C/O ST. MARYS CHURCH P.O. BOX 639 IRONTON, OHIO 45638-0000 VOL 219 PG 580	18-02-29 PT NE CHURCH 0001.00A	USE CODE	685								
PARCEL-ID 04-049-1700.000	10,090	9,030	19,120								
BISHOP, LARRY D. & KIMBERLY J. RT 2 BOX 42 PEDRO, OHIO 45659 VOL 492 PG 582	18-02-30 CEN PT SW 0007.20A	RES USE CODE	599								
PARCEL-ID 04-050-0100.000	1,780	1,830	3,610								
BISHIOP, LARRY D. & KIMBERLY J . RT 2 BOX 42 PEDRO, OHIO 45659 VOL 492 PG 582	18-02-30 S CEN PT SW 0028.00A	AGR USE CODE	120								
PARCEL-ID 04-050-0200.000	3,050	00	3,050								
UNITED STATES OF AMERICA FORES T SERVICE 811 CONSTUTION AVE BEDFORD, IND 47421 VOL 564 PG 132-217	18-2-30 SW SW 1/2 LESS 1.40 16 .29AC	USE CODE	600								
PARCEL-ID 04-050-0300.000	2,130	00	2,130								
SALYERS, CHALLIE JR. RT. 2 BOX 104A IRONTON, OHIO 45638 VOL 370 PG 212	18-02-30 PT 0001.40A	RES USE CODE	545								
PARCEL-ID 04-050-0301.000	1,320	1,320	2,640								
ZORNES, WILLIAM C/O SPROUSE, MARY 1454 APT.-B ELAINE RD. COLUMBUS, OHIO 43227 VOL 424 PG 94	18-2-30 PT LESS 3.79A BAL=39.2 1ACS.	AGR USE CODE	120	1-6-94 056 Jim Reece RD Oak Hill, Oh LARRY + Zona STRICKLAND							
PARCEL-ID 04-050-0400.000	4,540	00	4,540								
SALYERS, CALLIE, JR. & EVELYN I. RT. 2 BOX 104-A IRONTON, OHIO 45638 VOL 519 PG 213	18-2-30 NE PT 3.79ACS.	RES USE CODE	599	Challie SALyers Jr. —							
PARCEL-ID 04-050-0400.001	600	1,210	1,810								
MORROW, KEITH & JAMES & AUDREY BRINDS RT. 2 BOX 117A IRONTON, OHIO 45638 VOL 556 PG 124	18-02-30 PT SW PT 0000.42A	RES USE CODE	510								
PARCEL-ID 04-050-0500.000	00	00	00								

2080

TAX RATE 35.60
A/R RED FACTOR 09.0864
OTH RED FACTOR 10.1568

LAWRENCE
TAX DISTRICT 04-ELIZABETH-ROCK HILL S.D.

GENERAL TAX LIST AND DUPLICATE OF REAL AND PUBLIC UTILITY PROPERTY
COUNTY REAL ESTATE TAXES AND SPECIAL ASSESSMENTS

12/27/93

TAX YEAR 1993
INTEREST RATE
PAGE NO 412

OWNER'S NAME MAILING ADDRESS	DESCRIPTION			TAXES CHARGED	DECEMBER TAXES	PENALTY	JUNE TAXES	PENALTY	TOTAL DELINQUENT	C.D. DATE	MEMO
	LAND	IMPROVEMENTS	TOTAL VALUE								
03-10-93 TRNSF TO 04-050-0500.000 MORROW, KEITH & JANET											
MORROW, KEITH & JANET RT. 2 BOX 117A IRONTON, OHIO 45638 VOL 575 PG 521	18-02-30 PT SW PT 0000.42A	RES USE CODE	510								
PARCEL-ID 04-050-0500.000	830 HOMESITE VALUE LISTED BELOW	2,760	3,590								
03-10-93 TRNSF FROM 04-050-0500.000 MORROW, KEITH & JAMES & A	830	2,670	3,500								
PINE CREEK CONSERVING DIST. C/O LAW CO COMMISSIONERS LAW CO COURTHOUSE IRONTON, OH. 45638-0000 VOL 358 PG 550	18-02-30 PT SW PT 0024.99A	USE CODE	620								
PARCEL-ID 04-050-0600.000	3,750	560	4,310								
RAMBACHER, EDWARD R. & JOYCE . 811 NEAL AVE IRONTON, OHIO 45638 VOL 539 PG 404	JR. 18 T. 02 S.30 PT S PT LESS 33.04 A BAL 0.36ACS	AGR USE CODE	100								
PARCEL-ID 04-050-0700.000	110	00	110								
RAMBACHER, EDWARD R. & JOYCE 811 NEAL AVE IRONTON, OHIO 45638 VOL 539 PG 404	18-2-30 S PT 32.00AC LESS 0.64 AC BAL=31.36AC	AGR USE CODE	120								
PARCEL-ID 04-050-0700.001	4,410	00	4,410								
BUTLER, LONNIE L. RT. 2 BOX 91 A-1 IRONTON, OHIO 45638 VOL 543 PG 279	18-2-30 PT N PT 0.34ACS	RES USE CODE	510								
PARCEL-ID 04-050-0700.002	740 HOMESITE VALUE LISTED BELOW	9,410	10,150								
	740	9,410	10,150								
CONNER, ROBERT A. & PAMELA L. ROUTE 3 IRONTON, OHIO 45638 VOL 556 PG 223	18-2-30 N PT 0.36ACS	RES USE CODE	510								
PARCEL-ID 04-050-0700.003	760	11,450	12,210								
ABNER, THOMAS & MCINTYRE, MINN IE P.O. BOX 77 PEDRO, OHIO 45659 VOL 557 PG 366	18-2-30 PT 0.34 ACS	RES USE CODE	510								
PARCEL-ID 04-050-0700.004	740	9,640	10,380								
SALYERS, CHALLIE JR. & EVELYN I. RT. 2 BOX 104 IRONTON, OHIO 45638 VOL 545 PG 387	18-2-30 N PT 0.64AC	RES USE CODE	500	Challie Jr. Salyers - ptcl.							
PARCEL-ID 04-050-0700.005	110	00	110								
BAILEY, BOBBY & ROSALIE	18-02-30 PT										

2081

TAX RATE 35.60
A/R RED FACTOR 09.0864
OTH RED FACTOR 10.1568

LAWRENCE
TAX DISTRICT 04-ELIZABETH-ROCK HILL S.D.

GENERAL TAX LIST AND DUPLICATE OF REAL AND PUBLIC UTILITY PROPERTY
COUNTY REAL ESTATE TAXES AND SPECIAL ASSESSMENTS

12/27/93

TAX YEAR 1993
INTEREST RATE
PAGE NO 413

OWNER'S NAME MAILING ADDRESS	DESCRIPTION	LAND	IMPROVEMENTS	TOTAL VALUE	TAXES CHARGED	DECEMBER TAXES	PENALTY	JUNE TAXES	PENALTY	TOTAL DELINQUENT	C.D. DATE	MEMO
R 2 BOX 103 IRONTON, OHIO 45638 VOL 364 PG 493 PARCEL-ID 04-050-0800.000		0004.94A	RES USE CODE	510 5,250 4,190								
		1,290	3,960									
	HOMESITE VALUE LISTED BELOW	880	3,310									
DILLEY, RALPH E RT. 2 BOX 100 IRONTON, OHIO 45638 VOL 350 PG 193 PARCEL-ID 04-050-0900.000	18-02-30 PT	0000.11A	RES USE CODE	500 260								
		260	00									
DUTY, HAROLD & MARY R 2 IRONTON, OHIO 45638 VOL 241 PG 421 PARCEL-ID 04-050-1000.000	18-02-30 PT	0002.55A	RES USE CODE	500 1,090 920	CT 1 Appeal	Rt 3 Box 16 Ironton						Mary Duty
	HOMESITE VALUE LISTED BELOW	1,090	00									
		920	00									
WAGNER, JAMES L. & JEANNE F. BOX 109 RT 650 IRONTON, OHIO 45638-0000 VOL 382 PG 217 PARCEL-ID 04-050-1100.000 11-12-93 146.38	18-02-30 PT	0001.59A	RES USE CODE	510 9,420 9,360								
	HOMESITE VALUE LISTED BELOW	1,290	8,130									
		1,230	8,130									
DUTY, HAROLD JR. & NORMA R 2 IRONTON, OHIO 45638 VOL 442 PG 631 PARCEL-ID 04-050-1200.000	18-02-30 PT	0001.70A	RES USE CODE	510 20,910 20,420								
	HOMESITE VALUE LISTED BELOW	1,300	19,610									
		1,230	19,190									
ROWE, ERIE & ADA R 2 IRONTON, OHIO PARCEL-ID 04-050-1300.000	18-02-30 PT	0002.00A	RES USE CODE	510 4,100 3,830								
	HOMESITE VALUE LISTED BELOW	1,330	2,770									
		1,230	2,600									
LEWIS, JAMES E. 2608 S. 8TH ST. IRONTON, OHIO 45638 PARCEL-ID 04-050-1400.000	18-02-30 PT	0001.70A	RES USE CODE	510 5,020								
		1,300	3,720									
YANIKO, BETTY LOU & HARPER CA OL LYNN RT 2 BOX 93 IRONTON, OHIO 45638 VOL 495 PG 506 PARCEL-ID 04-050-1500.000	18-02-30 PT LESS THE CO EASE 0.27 ACRES	0000.91A	RES USE CODE	545 1,670								
		1,120	550									
BOARD OF COMMISSIONERS IRONTON, OH. 45638-000 PARCEL-ID 04-050-1501.000	18-02-30 PT CO EASE	0000.27A	USE CODE	610 110								
		110	00									
HUGHES, GLENN L. AND MARY A. RT.2 BOX 91AA	18-02-30 PINE GROVE STORE SE P TLESS 0.32A&0.04 COEASE											

2082

TAX RATE 35.60
A/R RED FACTOR 09.0864
OTH RED FACTOR 10.1568

LAWRENCE
TAX DISTRICT 04-ELIZABETH-ROCK HILL S.D.

GENERAL TAX LIST AND DUPLICATE OF REAL AND PUBLIC UTILITY PROPERTY
COUNTY REAL ESTATE TAXES AND SPECIAL ASSESSMENTS

12/27/93

TAX YEAR 1993
INTEREST RATE
PAGE NO 414

OWNER'S NAME MAILING ADDRESS	DESCRIPTION	LAND	IMPROVEMENTS	TOTAL VALUE	TAXES CHARGED	DECEMBER TAXES	PENALTY	JUNE TAXES	PENALTY	TOTAL DELINQUENT	C.D. DATE	MEMO
IRONTON, OHIO 45638 PARCEL-ID 04-050-1600.000 12-10-92 CMBN TO 04-050-1600.000 HUGHES, GLENN L. AND MARY		0000.89A	COM USE CODE	499 00								
		00	00									
HUGHES, GLENN L. & MARY A. RT.2 BOX 91AA IRONTON, OHIO 45638 VOL 502 PG 26 PARCEL-ID 04-050-1600.000 12-10-92 CMBN FROM 04-050-1600.000 HUGHES, GLENN L. AND MARY A. 12-10-92 CMBN FROM 04-050-1602.000 BOARD OF COMMISSIONERS	18-02-30 PINE GROVE STORE SE P T LESS 0.32 BAL = 0.93 ACRES		COM USE CODE	499 7,050								
		2,240	4,810									
BOARD OF COMMISSIONERS IRONTON, OH. 45638-000 PARCEL-ID 04-050-1601.000	18-02-30 PAR I SE PT CO HY EASE	0000.32A	USE CODE	610 110								
		110	00									
BOARD OF COMMISSIONERS IRONTON, OH. 45638-000 PARCEL-ID 04-050-1602.000 12-10-92 CMBN TO 04-050-1600.000 HUGHES, GLENN L. AND MARY	18-02-30 PARC NO L T 2 SE PT CO HY EASE	0000.04A	USE CODE	610 00								
		00	00									
DUTY, HAROLD & ROSEMARY RT 2 IRONTON OHIO 45638 PARCEL-ID 04-050-1700.000 01-14-93 SPLIT TO 04-050-1700.000 DUTY, HAROLD & ROSEMARY 01-14-93 SPLIT TO 04-050-1700.001 PERRY, MARY LOU	18-02-30 PT	0015.00A	RES USE CODE	510 00								
		00	00									
DUTY, HAROLD & ROSEMARY RT 2 IRONTON OHIO 45638 VOL 362 PG 121 PARCEL-ID 04-050-1700.000 01-14-93 SPLIT FROM 04-050-1700.000 DUTY, HAROLD & ROSEMARY	18-02-30 PT LESS .10 BAL=14.90 ACRES		RES USE CODE	510 14,050 10,570	Aff 11-15-94							Rosemary Duty
	HOMESITE VALUE LISTED BELOW	2,890	11,160									
		1,230	9,340									
PERRY, MARY LOU RT 2 BOX 105 IRONTON, OHIO 45638 VOL 574 PG 302 PARCEL-ID 04-050-1700.001 01-14-93 SPLIT FROM 04-050-1700.000 DUTY, HAROLD & ROSEMARY	18-02-30 PT 0.10ACRES		RES USE CODE	510 7,460								
		330	7,130									
DILLEY, WILLIAM J. & MARY BOX 98A RT. 2	18-02-30 PT LESS 15A	0001.00A	RES USE CODE	510								

2083

TAX RATE 35.60
A/R RED FACTOR 09.0864
OTH RED FACTOR 10.1568

LAWRENCE
TAX DISTRICT 04-ELIZABETH-ROCK HILL S.D.

GENERAL TAX LIST AND DUPLICATE OF REAL AND PUBLIC UTILITY PROPERTY
COUNTY REAL ESTATE TAXES AND SPECIAL ASSESSMENTS

12/27/93

TAX YEAR 1993
INTEREST RATE
PAGE NO 415

OWNER'S NAME MAILING ADDRESS	DESCRIPTION			TAXES CHARGED	DECEMBER TAXES	PENALTY	JUNE TAXES	PENALTY	TOTAL DELINQUENT	C.D. DATE	MEMO
	LAND	IMPROVEMENTS	TOTAL VALUE								
IRONTON, OHIO											
VOL 365 PG 362	880	5,090	5,970								
PARCEL-ID 04-050-1800.000	HOMESITE VALUE LISTED BELOW										
	880	5,090	5,970								
DILLEY, EMMA JEAN	18-02-30 PT LESS 15A										
RT. 2 BOX 100	0011.90A	RES USE CODE	510								
IRONTON, OH. 45638-0000											
VOL 522 PG 610	2,020	1,960	3,980								
PARCEL-ID 04-050-1801.000	HOMESITE VALUE LISTED BELOW										
	880	1,810	2,690								
BAILEY, JOE	18-02-30 PT										
R 2	0000.15A	RES USE CODE	500								
IRONTON, OHIO											
VOL 310 PG 382,384	110	00	110								
PARCEL-ID 04-051-0100.000											
LEWIS, CHARLES E.	18-02-30 PT CEN PT OF SEC										
RT. 2 BOX 98	0005.50A	RES USE CODE	510								
IRONTON, OHIO 45638											
VOL 536 PG 559	1,350	6,640	7,990								
PARCEL-ID 04-051-0200.000	HOMESITE VALUE LISTED BELOW										
	880	6,640	7,520								
HANNAH, DANA & TENNESSEE	18-02-30 PT CEN PT OF SEC										
RT 2 BOX 96-A	0006.55A	RES USE CODE	510								
IRONTON OHIO 45638											
VOL 483 PG 419	1,460	11,230	12,690								
PARCEL-ID 04-051-0300.000	HOMESITE VALUE LISTED BELOW										
	880	11,230	12,110								
KIDD, GEORGIANNA FAYE & WILLIA M ANDREW	18-02-30 NE COR CEN PT OF SEC										
	0002.00A	RES USE CODE	500								
RT. 2 BOX 322											
IRONTON, OHIO 45638-0000	960	00	960								
VOL 537 PG 623											
PARCEL-ID 04-051-0400.000											
BAILEY, JOE & EDNA LIFE ESTATE REBECCA KAY COLLINS TRUSTEE	18-02-30 PT										
	0001.00A	RES USE CODE	510								
RT 2 BOX 99											
IRONTON, OHIO 45638	880	2,510	3,390								
VOL 580 PG 794	HOMESITE VALUE LISTED BELOW										
PARCEL-ID 04-051-0500.000	880	2,510	3,390								
08-31-93 TRNSF FROM 04-051-0500.000 BAILEY, JOE											
BAILEY, JOE	18-02-30 PT										
R 2	0001.00A	RES USE CODE	510								
IRONTON, OHIO											
VOL 310 PG 382-384	00	00	00								
PARCEL-ID 04-051-0500.000											
08-31-93 TRNSF TO 04-051-0500.000 BAILEY, JOE & EDNA LIFE E											
YANIKO, BETTY LOU & HARPER, CA ROL LYNN	18-02-30 PT										
	0006.63A	RES USE CODE	510								
RT 2 BOX 93											
IRONTON, OHIO 45638	2,570	4,510	7,080								

2-23-94 1801.001 10.87
Harold Jr + Norma Duty -

2084

TAX RATE 35.60
A/R RED FACTOR 09.0864
OTH RED FACTOR 10.1568

LAWRENCE
TAX DISTRICT 04-ELIZABETH-ROCK HILL S.D.

GENERAL TAX LIST AND DUPLICATE OF REAL AND PUBLIC UTILITY PROPERTY
COUNTY REAL ESTATE TAXES AND SPECIAL ASSESSMENTS

12/27/93

TAX YEAR 1993
INTEREST RATE
PAGE NO 416

OWNER'S NAME MAILING ADDRESS	DESCRIPTION			TAXES CHARGED	DECEMBER TAXES	PENALTY	JUNE TAXES	PENALTY	TOTAL DELINQUENT	C.D. DATE	MEMO
	LAND	IMPROVEMENTS	TOTAL VALUE								
VOL 495 PG 506	HOMESITE VALUE LISTED BELOW										
PARCEL-ID 04-051-0600.000	1,230	4,510	5,740								
YANIKO, CHARLES D & BETTY L	18-02-30 PT										
RT. 2 BOX 93	0000.42A	RES USE CODE	510								
IRONTON, OHIO 45638											
VOL 321 PG 459	830	12,830	13,660								
PARCEL-ID 04-051-0700.000	HOMESITE VALUE LISTED BELOW										
	830	11,800	12,630								
YANIKO, BETTY & HARPER, CAROL ROUTE #2 BOX 92	18-02-30 S PT N OF PINE GROVE CROSSING RD LESS E PT 0.55A										
IRONTON, OHIO 45638	0001.98A	RES USE CODE	545								
VOL 522 PG 410											
PARCEL-ID 04-051-0800.000	1,330	560	1,890								
BAMER, TEDDY L., JR. & KATHY	18-02-30 PT S PT N OF PINE										
RT. 2 BOX 92-A	GROVE CROSSING RD E PT										
IRONTON, OHIO 45638	0000.55A	RES USE CODE	510								
VOL 512 PG 588											
PARCEL-ID 04-051-0801.000	970	18,480	19,450								
	HOMESITE VALUE LISTED BELOW										
	970	18,110	19,080								
BROHARD MINING & DEVELOPMENT INC.	18-02-30 E 1/2 NE & N PT SE LESS 1.63A CO HWY EASE										
	0091.67A	AGR USE CODE	120								
RT. 1 P.O. BOX 6											
PEDRO, OHIO 45659											
VOL 475 PG 445	9,630	00	9,630								
PARCEL-ID 04-051-0900.000											
BROHARD MINING & DEVELOPMENT	18-02-30 PT E 1/2 NE & N PT SE										
RT. 1 P.O. BOX 6	CO HY EASE PARC # 12										
PEDRO, OH. 45659	0001.63A	AGR USE CODE	120								
VOL 475 PG 445											
PARCEL-ID 04-051-0901.000	170	00	170								
ROSE, EVERETT & MARY LIFE ESTATE	18-02-30 PT IN SE COR SE LESS 0.44 & .05 EASE & 1.08 ACS BAL										
C/O JACK DEAUREMONT	. 51.64	AGR USE CODE	120								
RT. 2 BOX 91	AUV										
IRONTON, OHIO 45638	2,460	4,020	6,480								
SEE 1980 TRS. DUP. AUD.											
PARCEL-ID 04-051-1000.000											
DEAUTREMONT, JACK & LOIS & ROSE , KENNETH	18-02-30 PT IN SE COR SE 1.08 ACS										
		AGR USE CODE	121								
RT. 2 BOX 91	AUV										
IRONTON, OHIO 45638	20	00	20								
VOL 416 PG 276											
PARCEL-ID 04-051-1001.000											
BOARD OF COMMISSIONERS	18-02-30 PARC NO 4 PT IN SE										
IRONTON, OH. 45638-000	COR SE CO HY EASE										
PARCEL-ID 04-051-1002.000	0000.44A	USE CODE	610								
	110	00	110								
BOARD OF COMMISSIONERS	18-02-30 PARCEL NO 4X PT IN SE										

2085

TAX RATE 35.60
A/R RED FACTOR 09.0864
OTH RED FACTOR 10.1568

LAWRENCE
TAX DISTRICT 04-ELIZABETH-ROCK HILL S.D.

GENERAL TAX LIST AND DUPLICATE OF REAL AND PUBLIC UTILITY PROPERTY
COUNTY REAL ESTATE TAXES AND SPECIAL ASSESSMENTS

12/27/93

TAX YEAR 1993
INTEREST RATE
PAGE NO 417

OWNER'S NAME / MAILING ADDRESS	DESCRIPTION			TAXES CHARGED	DECEMBER TAXES	PENALTY	JUNE TAXES	PENALTY	TOTAL DELINQUENT	C.D. DATE	MEMO
	LAND	IMPROVEMENTS	TOTAL VALUE								
IRONTON, OH. 45638-000 PARCEL-ID 04-051-1003.000	COR SE SO HY EASE 0000.05A USE CODE 610										
	110	00	110								
ROSE, HOLLIS V RT. 2 BOX 91 IRONTON, OHIO 45638-0000 VOL 303 PG 499 PARCEL-ID 04-051-1100.000	18-02-30 MID W PT SE SE 0003.50A RES USE CODE 510 1,490 13,560 15,050 HOMESITE VALUE LISTED BELOW 1,230 13,370 14,600			1/31/94 Patricia A Rose -	1100.00/ WD 613/514 -1.46Ac Kenneth P. Rose -		Bal = 2.04Ac				
COSNER, JONDA ELAINE C/O JONDA ELAINE CARMON RT. 2, BOX 91 C IRONTON, OHIO 45638 VOL 498 PG 538 PARCEL-ID 04-051-1200.000	18-02-30 PT IN SE COR SE LESS CO. HWY. EASE OF 0.14AC. 1.48Ac. RES USE CODE 545 1,260 00 1,260			Walter E + Virgie M. Pennington -							
UNITED STATES OF AMERICA WASHINGTON, D C PARCEL-ID 04-051-1300.000	18-02-30 PT SEC 0161.46A USE CODE 600 16,950 00 16,950										
BOARD OF TOWNSHIP TRUSTEES, EL IZABETH TOWNSHIP RT 1 BOX 9 PEDRO, OHIO 45659 VOL 572 PG 185 PARCEL-ID 04-051-1400.000	18-02-30 N O M E CHURCH & E OF PRICKLEY ASH RD CEM 0004.34A USE CODE 690 30,380 00 30,380										
FIRST NATIONAL BANK OF CINCINN ATI, OHIO ETAL AGT. FLORENCE JEFFERYS P.O. BOX 1118 CINCINNATI, OHIO 45201 VOL 501 PG 741 PARCEL-ID 04-051-1405.000	18-02-30 PT NW SE 1/4 LESS .04A CO HWY EASE 0000.47A USE CODE 610 2,930 320 3,250										
JEFFERYS, HUDSON TR. 425 CENTER ST. IRONTON, OH. 45638-000 PARCEL-ID 04-051-1406.000	18-02-30 PT NW SE 1/4 CO HWY EASE PARC 06 0000.04A USE CODE 610 110 00 110										
PINE GROVE FREEWILL BAPTIST CH 120 LITTLE ICE CREEK RD. IRONTON OHIO PARCEL-ID 04-051-1500.000	18-02-30 PT N OF PINE GROVE CROSSING RD OLD SCHOOLLOT 0000.33A USE CODE 685 4,820 36,580 41,400										
DEAUTREMONT, JACK A. & LOIS O. RT 2 BOX 112 IRONTON, OHIO 45638 VOL 525 PG 197-199 PARCEL-ID 04-051-1600.000	18-02-30 PT SEC 0001.18A RES USE CODE 510 1,270 7,490 8,760										
PERRY, EARL & BILLIE	18-02-30 W PT N PT NW SW										

2086

TAX RATE 35.60
A/R RED FACTOR 09.0864
OTH RED FACTOR 10.1568

LAWRENCE
TAX DISTRICT 04-ELIZABETH-ROCK HILL S.D.

GENERAL TAX LIST AND DUPLICATE OF REAL AND PUBLIC UTILITY PROPERTY
COUNTY REAL ESTATE TAXES AND SPECIAL ASSESSMENTS

12/27/93

TAX YEAR 1993
INTEREST RATE
PAGE NO 418

OWNER'S NAME / MAILING ADDRESS	DESCRIPTION			TAXES CHARGED	DECEMBER TAXES	PENALTY	JUNE TAXES	PENALTY	TOTAL DELINQUENT	C.D. DATE	MEMO
	LAND	IMPROVEMENTS	TOTAL VALUE								
RT. 2 BOX 122 IRONTON, OH. 45638-0000 VOL 464 PG 569 PARCEL-ID 04-051-1700.000	0004.31A RES USE CODE 545 820 330 1,150										
PERRY, EARL E. & BILLIE LEE RT. 2 BOX 122 IRONTON, OHIO VOL 456 PG 98 PARCEL-ID 04-051-1701.000	18-02-30 PT W PT N PT NW SW 0000.55A RES USE CODE 545 970 2,890 3,860 HOMESITE VALUE LISTED BELOW 970 2,730 3,700										
LEWIS, MABEL RT. 2 BOX 115 IRONTON, OH. 45638 PARCEL-ID 04-051-1800.000	18-02-30 PT SEC N PT NW SW LESS 4.67A 0000.60A RES USE CODE 545 1,040 840 1,880 HOMESITE VALUE LISTED BELOW 1,040 840 1,880										
LIBERTY FEDERAL SAVINGS & LOAN ASSOC. RT. 2 BOX 141A PEDRO, OHIO 45659 45659 PARCEL-ID 04-051-1801.000	18-02-30 PT SEC N PT NW SW PT 0004.67A RES USE CODE 510 1,610 5,750 7,360										
DEAUTREMONT, JACK & LOIS RT. 2, BOX 112 IRONTON, OHIO 45638 VOL 214 PG 54,83 PARCEL-ID 04-052-0100.000	18-02-30 PT SEC N PT NW SW PT 0002.00A RES USE CODE 510 1,330 3,260 4,590										
DEAUTREMONT, JACK & LOIS R 2 BOX 112 IRONTON, OHIO 45638 PARCEL-ID 04-052-0200.000 04-21-93 SPLIT TO 04-052-0200.000 DEAUTREMONT, JACK & LOIS 04-21-93 SPLIT TO 04-052-0200.001 HAIRSTON, MICHAEL KEITH &	18-02-30 PT SEC 0033.83A AGR USE CODE 120 00 00 00										
DEAUTREMONT, JACK & LOIS R 2 BOX 112 IRONTON, OHIO 45638 VOL 295 PG 45 PARCEL-ID 04-052-0200.000 04-21-93 SPLIT FROM 04-052-0200.000 DEAUTREMONT, JACK & LOIS	18-02-30 PT SEC LESS 0.38 BAL = 33.45 ACRES AGR USE CODE 120 5,160 15,790 20,950 HOMESITE VALUE LISTED BELOW 1,230 12,630 13,860										
HAIRSTON, MICHAEL KEITH & DEAN A ROSE RT 2 BOX 113 IRONTON, OHIO 45638 VOL 580 PG 703 PARCEL-ID 04-052-0200.001 04-21-93 SPLIT FROM 04-052-0200.000 DEAUTREMONT, JACK & LOIS	18-02-30 PT SEC PT 0.38 ACRES RES USE CODE 500 790 00 790										
SAMMONS, LLOYD	18-02-30 PT SEC										

2087

TAX RATE 35.60
A/R RED FACTOR 09.0864
OTH RED FACTOR 10.1568

LAWRENCE
TAX DISTRICT 04-ELIZABETH-ROCK HILL S.D.

GENERAL TAX LIST AND DUPLICATE OF REAL AND PUBLIC UTILITY PROPERTY
COUNTY REAL ESTATE TAXES AND SPECIAL ASSESSMENTS

12/27/93

TAX YEAR 1993
INTEREST RATE
PAGE NO 419

OWNER'S NAME MAILING ADDRESS	DESCRIPTION			TAXES CHARGED	DECEMBER TAXES	PENALTY	JUNE TAXES	PENALTY	TOTAL DELINQUENT	C.D. DATE	MEMO
	LAND	IMPROVEMENTS	TOTAL VALUE								
P.O. BOX 341	0010.80A	AGR USE CODE	111								
RUSSELL, KY. 41169	AUV										
VOL 495 PG 3	270	00	270								
PARCEL-ID 04-052-0300.000											
OLDEN, DONALD E. & SUSAN E.	18-02-30 PT. SEC.										
RT. 2 BOX 116	0001.00A	RES USE CODE	510								
IRONTON, OHIO 45638-0000											
VOL 376 PG 375	1,230	13,990	15,220								
PARCEL-ID 04-052-0301.000	HOMESITE VALUE LISTED BELOW										
	1,230	13,400	14,630								
PINE GROVE DEV., INC.	18-02-30 CO HY EASE PARCEL NO										
811 NEAL AVENUE	12 4.68 AC										
IRONTON, OHIO 45638	0019.18A	AGR USE CODE	121								
VOL 510 PG 446	AUV										
PARCEL-ID 04-052-0400.000	470	00	470								
UNITED STATES OF AMERICA	18-02-31										
PARCEL-ID 04-052-0500.000	0535.03A	USE CODE	600								
	56,180	00	56,180								
UNITED STATES OF AMERICA FORES	18-02-31 WHOLE LESS 607.07A										
T SERVICE	0032.93A	USE CODE	600								
811 CONSTUTION AVE											
BEDFORD, IND 47421	3,460	00	3,460								
VOL 564 PG 132-217											
PARCEL-ID 04-052-0600.000											
DELONG, GEORGE E. AND RUBY	18-02-31 S PT SE										
RT. 2 BOX 76	0000.70A	RES USE CODE	500								
IRONTON, OHIO 45638											
VOL 418 PG 619	110	00	110								
PARCEL-ID 04-052-0700.000											
HAMILTON, PAUL & NANCY	18-02-31 PT										
RT. 2	0002.35A	RES USE CODE	500								
IRONTON, OHIO 45638											
PARCEL-ID 04-052-0800.000	250	00	250								
RUGGLES, GERALD & FLORENCE ELL	18-02-31 PT IN SE SE										
R. 2 BOX 87	0002.90A	RES USE CODE	510								
IRONTON OHIO											
VOL 362 PG 426	1,530	15,470	17,000								
PARCEL-ID 04-052-0900.000	HOMESITE VALUE LISTED BELOW										
	1,330	15,350	16,680								
HARGIS, NELLIE LIFE EST REM CL	17-02-31 PT IN SE SE LESS 1.62										
ARK, DOUGLAS & CATHY	AC BALANCE=0.15ACRES										
RT 3 BOX 269		RES USE CODE	510								
IRONTON, OHIO 45638											
VOL 561 PG 279	380	00	380								
PARCEL-ID 04-052-0901.000	HOMESITE VALUE LISTED BELOW										
	380	00	380								
BOND, RUTH	18-02-31 PT IN SE SE PT 1.62 A										
ROUTE 3 BOX 270	CRES										
IRONTON, OHIO 45638		AGR USE CODE	120								

2088

TAX RATE 35.60
A/R RED FACTOR 09.0864
OTH RED FACTOR 10.1568

LAWRENCE
TAX DISTRICT 04-ELIZABETH-ROCK HILL S.D.

GENERAL TAX LIST AND DUPLICATE OF REAL AND PUBLIC UTILITY PROPERTY
COUNTY REAL ESTATE TAXES AND SPECIAL ASSESSMENTS

12/27/93

TAX YEAR 1993
INTEREST RATE
PAGE NO 420

OWNER'S NAME MAILING ADDRESS	DESCRIPTION			TAXES CHARGED	DECEMBER TAXES	PENALTY	JUNE TAXES	PENALTY	TOTAL DELINQUENT	C.D. DATE	MEMO
	LAND	IMPROVEMENTS	TOTAL VALUE								
VOL 582 PG 310											
PARCEL-ID 04-052-0901.001	170	00	170								
10-25-93 TRNSF FROM 04-052-0901.001 BOND, GRANT J. & RUTH											
BOND, GRANT J. & RUTH	18-02-31 PT IN SE SE PT 1.62 A										
ROUTE 3 BOX 270	CRES										
IRONTON, OHIO 45638		AGR USE CODE	120								
VOL 543 PG 685											
PARCEL-ID 04-052-0901.001	00	00	00								
10-25-93 TRNSF TO 04-052-0901.001 BOND, RUTH											
RUGGLES, GEARLD & FLORENCE E.	18-02-31 PT IN SE PT SE										
RT. 2 BOX 87	0002.41A	RES USE CODE	500								
IRONTON, OH. 45638-0000											
VOL 468 PG 567	250	00	250								
PARCEL-ID 04-052-0902.000											
BOND, RUTH	18-02-31 PT IN SE SE										
RT. 3, BOX 270	0002.10A	RES USE CODE	500								
IRONTON, OHIO 45638-0000											
VOL 582 PG 310	220	00	220								
PARCEL-ID 04-052-1000.000											
10-25-93 TRNSF FROM 04-052-1000.000 BOND, GRANT J & RUTH											
BOND, GRANT J & RUTH	18-02-31 PT IN SE SE										
RT. 3, BOX 270	0002.10A	RES USE CODE	500								
IRONTON, OHIO 45638-0000											
VOL 544 PG 187	00	00	00								
PARCEL-ID 04-052-1000.000											
10-25-93 TRNSF TO 04-052-1000.000 BOND, RUTH											
MILLER, JOSEPH E & MARY CATHER	18-02-31 IN NE COR NE PT										
R 2 BOX 85	0004.07A	RES USE CODE	510								
IRONTON, OHIO											
PARCEL-ID 04-052-1100.000	1,550	6,870	8,420								
	HOMESITE VALUE LISTED BELOW										
	1,230	6,080	7,310								
ROSE, EVERETT & MARY LIFE EST	18-02-31 IN NE COR NE										
TE	0046.65A	AGR USE CODE	121								
C/O JACK DEAUREMONT	AUV										
RT. 2 BOX 91	1,140	00	1,140								
IRONTON, OHIO 45638											
PARCEL-ID 04-052-1200.000											
ROSE, KENNETH	-00-00 IN NE COR NE PT										
RT. 2	0004.35A	RES USE CODE	500								
IRONTON, OHIO 45638-0000											
VOL 416 PG 281	460	00	460								
PARCEL-ID 04-052-1201.000											
HANKINS, BILL C & ROSEMARY	18-02-31 IN SE SE										
RT. 2, BOX 86	0005.03A	RES USE CODE	510								
IRONTON, OHIO 45638											

2089

TAX RATE 35.60
A/R RED FACTOR 09.0864
OTH RED FACTOR 10.1568

LAWRENCE
TAX DISTRICT 04-ELIZABETH-ROCK HILL S.D.

GENERAL TAX LIST AND DUPLICATE OF REAL AND PUBLIC UTILITY PROPERTY
COUNTY REAL ESTATE TAXES AND SPECIAL ASSESSMENTS

12/27/93

TAX YEAR 1993
INTEREST RATE
PAGE NO 421

OWNER'S NAME MAILING ADDRESS	DESCRIPTION			TAXES CHARGED	DECEMBER TAXES	PENALTY	JUNE TAXES	PENALTY	TOTAL DELINQUENT	C.D. DATE	MEMO
	LAND	IMPROVEMENTS	TOTAL VALUE								
VOL 342 PG 643	1,650	9,250	10,900								
PARCEL-ID 04-052-1300.000	HOMESITE VALUE LISTED BELOW										
	1,230	6,830	8,060								
UNITED STATES OF AMERICA FORES	18-02-32 PT										
T SERVICE	0017.65A		USE CODE 600								
811 CONSTUTION AVE											
BEDFORD, IND 47421	1,860	00	1,860								
VOL 564 PG 132-217											
PARCEL-ID 04-052-1500.000											
BOND, RUTH	18-02-32 PT										
RT. 3, BOX 270	0005.31A		RES USE CODE 510								
IRONTON, OHIO 45638-0000											
VOL 582 PG 310	1,500	12,280	13,780								
PARCEL-ID 04-052-1600.000	HOMESITE VALUE LISTED BELOW										
	1,050	10,790	11,840								
10-25-93 TRNSF FROM 04-052-1600.000 BOND, GRANT J & RUTH											
BOND, GRANT J & RUTH	18-02-32 PT										
RT. 3, BOX 270	0005.31A		RES USE CODE 510								
IRONTON, OHIO 45638-0000											
VOL 544 PG 187	00	00	00								
PARCEL-ID 04-052-1600.000											
10-25-93 TRNSF TO 04-052-1600.000 BOND, RUTH											
HECLA WATER ASSOCIATION	18-02-32 PT.										
RT. 3 BOX 48-AA	0000.01A		USE CODE 680								
IRONTON, OHIO 45638-0000											
VOL 410 PG 502	110	00	110								
PARCEL-ID 04-052-1601.000											
KAISER, JOHN W. & FRANCES H.	18-02-32 PT SE NW										
1944 S.W. 48TH. AVE.	LESS 1.50AC										
GAINESVILLE, FL. 32608	0007.50A		RES USE CODE 500	Paul D & Pamela J. Wilds —							
VOL 553 PG 567											
PARCEL-ID 04-052-1700.000	790	00	790								
BUNDY, GEORGE E. & MARGARET A.	18-02-32 PT SE NW										
RT 3 BOX 261	0001.50A		RES USE CODE 510								
IRONTON, OHIO 45638											
VOL 552 PG 777	930	7,970	8,900								
PARCEL-ID 04-052-1701.000											
DODSON, EDWARD W. & BELVIA	18-02-32 PT SE NW PT										
RT. 2 BOX 373	0001.00A		RES USE CODE 500								
HANGING ROCK, OH. 45635-0000											
VOL 451 PG 766	660	00	660								
PARCEL-ID 04-052-1702.000											
HALL, GEORGE JR	18-02-32 PT N PT										
RT. 3, BOX 268	0008.93A		RES USE CODE 510								
IRONTON, OHIO 45638											
VOL 188 PG 370	1,710	1,260	2,970								
PARCEL-ID 04-052-1800.000											
ROACH, MICHAEL R.	18-02-32 PT N										
RT.3 BOX 266	0019.94A		RES USE CODE 510								

2090

TAX RATE 35.60
A/R RED FACTOR 09.0864
OTH RED FACTOR 10.1568

LAWRENCE
TAX DISTRICT 04-ELIZABETH-ROCK HILL S.D.

GENERAL TAX LIST AND DUPLICATE OF REAL AND PUBLIC UTILITY PROPERTY
COUNTY REAL ESTATE TAXES AND SPECIAL ASSESSMENTS

12/27/93

TAX YEAR 1993
INTEREST RATE
PAGE NO 422

OWNER'S NAME MAILING ADDRESS	DESCRIPTION			TAXES CHARGED	DECEMBER TAXES	PENALTY	JUNE TAXES	PENALTY	TOTAL DELINQUENT	C.D. DATE	MEMO
	LAND	IMPROVEMENTS	TOTAL VALUE								
IRONTON, OHIO 45638-0000											
VOL 473 PG 676	2,860	10,440	13,300								
PARCEL-ID 04-053-0100.000											
DAVIS, FLOYD L. & MILDRED	18-02-32 PT N										
R 3	0002.06A		RES USE CODE 510								
IRONTON, OHIO											
VOL 259 PG 577	990	6,100	7,090								
PARCEL-ID 04-053-0200.000	HOMESITE VALUE LISTED BELOW										
	880	5,320	6,200								
DAVIS, DARRELL E. & MAGGIE M.	18-02-32 IN N PT NW NE										
RT. 3 BOX 132A	0005.00A		RES USE CODE 510								
IRONTON, OHIO 45638											
VOL 519 PG 646	1,300	1,440	2,740								
PARCEL-ID 04-053-0300.000											
HALL, DONALD EDWARD	18-02-32 IN N PT NW NE PT LESS										
RT. 3 BOX 266 A	1.00AC BAL=4.00ACRES										
IRONTON, OHIO 45638			RES USE CODE 510								
VOL 561 PG 389											
PARCEL-ID 04-053-0301.000	1,190	4,420	5,610								
HALL, MICHAEL L.\	18-02-32 IN N PT NW NE PT 1.00										
ROUTE 3 BOX 266-A	ACRES										
PEDRO, OHIO			RES USE CODE 500								
45659											
VOL 560 PG 716	660	00	660								
PARCEL-ID 04-053-0301.001											
PINE GROVE DEV., INC.	18-02-32 IN CEN & SW COR SEC										
811 NEAL AVENUE	LESS 251.70A										
IRONTON, OHIO 45638	0000.35A		RES USE CODE 500								
VOL 510 PG 425											
PARCEL-ID 04-053-0400.000	110	00	110								
ROSE, EVERETT & MARY LIFE EST	18-02-32 PT IN CEN & SW COR SE										
TE	C										
C/O JACK DEAUREMONT	0110.20A		AGR USE CODE 121								
RT. 2 BOX 91	AUV										
IRONTON, OHIO 45638	2,700	00	2,700								
PARCEL-ID 04-053-0500.000											
RUGGLES, ARNOLD & CAROLYN	18-02-32 PT IN CEN & SW COR SE										
RT. 3 BOX 274-C	C										
IRONTON, OHIO 45638	0019.34A		AGR USE CODE 121								
VOL 544 PG 112											
PARCEL-ID 04-053-0600.000	2,850	00	2,850								
PENNINGTON, BRODERICK J. & TER	18-02-32 SW NW										
RI L.	0000.56A		RES USE CODE 510								
008											
C/O THE LEADER MORTGAGE CO.	710	15,130	15,840								
SUITE 650											
1015 EUCLID AVE.											
CLEVELAND, OHIO 44115											
VOL 529 PG 689											
PARCEL-ID 04-053-0605.000											

2091

TAX RATE 35.60
A/R RED FACTOR 09.0864
OTH RED FACTOR 10.1568

LAWRENCE
TAX DISTRICT 04-ELIZABETH-ROCK HILL S.D.

GENERAL TAX LIST AND DUPLICATE OF REAL AND PUBLIC UTILITY PROPERTY
COUNTY REAL ESTATE TAXES AND SPECIAL ASSESSMENTS

12/27/93

TAX YEAR 1993
INTEREST RATE
PAGE NO 423

OWNER'S NAME MAILING ADDRESS	DESCRIPTION LAND	IMPROVEMENTS	TOTAL VALUE	TAXES CHARGED	DECEMBER TAXES	PENALTY	JUNE TAXES	PENALTY	TOTAL DELINQUENT	C.D. DATE	MEMO
BENNETT, GERALD T. ROUTE 2 IRONTON, OHIO 45638 VOL 493 PG 542 PARCEL-ID 04-053-0606.000	18-02-32 SW NW PT 0000.72A RES USE CODE 510 1,140	11,610	12,750 HOMESITE VALUE LISTED BELOW 12,750								
ANDERSON, VERLENE & LUKE RT. 3 BOX 272 IRONTON, OHIO 45638 VOL 471 PG 662 PARCEL-ID 04-053-0700.000	18-02-32 PT 110 X 114 0000.29A RES USE CODE 545 130	130	260								
UNITED STATES OF AMERICA WASHINGTON, D C PARCEL-ID 04-053-0800.000	18-02-32 PT IN CEN & SW COR SE C 0119.27A USE CODE 600 12,520	00	12,520								
SLONE, PARIS RT 3 BOX 277 IRONTON, OHIO 45638-0000 VOL 195 PG 612 PARCEL-ID 04-053-0900.000	18-02-32 SW COR SW SW 0000.02A AGR USE CODE 120 110	00	110								
DAVIS, KEITH RT 3 BOX 98 C IRONTON, OHIO 45638 PARCEL-ID 04-053-1000.000 06-22-93 TRNSF TO 04-053-1000.000 HARMON, RUTH	18-02-32 PT IN CEN & SW COR SE CPT SE COR 0002.60A RES USE CODE 500 00	00	00								
HARMON, RUTH 901 CENTER ST APT C IRONTON, OHIO 45638 VOL 579 PG 104 PARCEL-ID 04-053-1000.000 06-22-93 TRNSF FROM 04-053-1000.000 DAVIS, KEITH	18-02-32 PT IN CEN & SW COR SE CPT SE COR 0002.60A RES USE CODE 500 400	00	400	12-15-93 Lula Hall – 1422½ Front St IRONTON							
HALL, JOHN C/O FREDA WILDS RT. 3 BOX 369 IRONTON, OHIO 45638 PARCEL-ID 04-053-1100.000	18-02-32 O. I & C. CO. SURVEY 0048.00A AGR USE CODE 120 4,030	00	4,030								
SLONE, PARIS RT 3 BOX 277 IRONTON, OHIO 45638-000 VOL 195 PG 612 PARCEL-ID 04-053-1200.000	18-02-32 SW COR SW SW LESS 1.72A 0000.93A AGR USE CODE 121 150	00	150								
HOWARD, JAMES D. 1362 PARK DR. IRONTON, OHIO 45638 VOL 432 POG 467 PARCEL-ID 04-053-1300.000	18-02-32 PT SW COR SW SW 0001.72A RES USE CODE 510 1,130	17,570	18,700 HOMESITE VALUE LISTED BELOW								

2094

TAX RATE 35.60
A/R RED FACTOR 09.0864
OTH RED FACTOR 10.1568

LAWRENCE
TAX DISTRICT 04-ELIZABETH-ROCK HILL S.D.

GENERAL TAX LIST AND DUPLICATE OF REAL AND PUBLIC UTILITY PROPERTY
COUNTY REAL ESTATE TAXES AND SPECIAL ASSESSMENTS

12/27/93

TAX YEAR 1993
INTEREST RATE
PAGE NO 424

OWNER'S NAME MAILING ADDRESS	DESCRIPTION LAND	IMPROVEMENTS	TOTAL VALUE	TAXES CHARGED	DECEMBER TAXES	PENALTY	JUNE TAXES	PENALTY	TOTAL DELINQUENT	C.D. DATE	MEMO
	1,050	16,050	17,100								
WILDS, FRED & CLARA RT. 3 IRONTON, OH. 45638-000 VOL 297 PG 46 PARCEL-ID 04-053-1400.000	18-02-32 PT IN CEN PT NW COR SEC E PT LESS 1.50AC 0023.16A AGR USE CODE 120 3,200	00	3,200	Land 5/10/94 P.O. Box 51 Pedro Paul D. + Pamela J. Wilds –							
WILDS, PAUL D. & PAMELA J. P.O. BOX 51 PEDRO, OHIO 45659 VOL 460 PG 148 PARCEL-ID 04-053-1401.000	18-02-32 PT IN CEN PT NW COR SEC E PT 0001.50A RES USE CODE 510 930	6,580	7,510								
OTWORTH, LAWRENCE L & MARY WIL R 2 IRONTON, OHIO VOL 544 PG 356 PARCEL-ID 04-053-1500.000	18-02-32 PT IN CEN & NW COR SE CW PT 0024.94A AGR USE CODE 120 2,160	00	2,160								
RUGGLES, ARNOLD RT 3 BOX 275 IRONTON, OHIO VOL 433 PG 46 PARCEL-ID 04-053-1600.000	18-02-32 PT 0000.86A RES USE CODE 500 680	00	680								
ANDERSON, VERLENE RT. 3 BOX 272 IRONTON, OHIO 45638 VOL 373 PG 114 PARCEL-ID 04-053-1601.000	18-02-32 0000.02A RES USE CODE 500 110	00	110								
RUGGLES, HOMER RT. 3 BOX 275-A IRONTON, OHIO 45638 VOL 433 PG 104 PARCEL-ID 04-053-1700.000	18-02-32 PT RES USE CODE 500 440	00	440								
RUGGLES, ARNOLD RT 3 IRONTON OHIO VOL 373 PG 280 PARCEL-ID 04-053-1701.000	18-02-32 PT 0000.48A RES USE CODE 500 110	00	110								
RUGGLES, HOMER L. RT 3 BOX 275 A IRONTON, OHIO 45638 VOL 373 PG 116 PARCEL-ID 04-053-1702.000	18-02-32 PT 0002.67A RES USE CODE 510 610 HOMESITE VALUE LISTED BELOW 530	11,650 11,650	12,260 12,180								
RUGGLES, ARNOLD AND CAROLYN RT. 3 IRONTON, OHIO VOL 421 PG 83 PARCEL-ID 04-053-1703.000	18-02-32 PT 0000.86A RES USE CODE 545 900	3,620	4,520								
ANDERSON, VERLENE RT. 3 BOX 272	18-02-32 PT 0000.39A RES USE CODE 500										

2093

TAX RATE 35.60
A/R RED FACTOR 09.0864
OTH RED FACTOR 10.1568

LAWRENCE
TAX DISTRICT 04-ELIZABETH-ROCK HILL S.D.

GENERAL TAX LIST AND DUPLICATE OF REAL AND PUBLIC UTILITY PROPERTY
COUNTY REAL ESTATE TAXES AND SPECIAL ASSESSMENTS

12/27/93

TAX YEAR 1993
INTEREST RATE
PAGE NO 425

OWNER'S NAME MAILING ADDRESS	DESCRIPTION			TAXES CHARGED	DECEMBER TAXES	PENALTY	JUNE TAXES	PENALTY	TOTAL DELINQUENT	C.D. DATE	MEMO
	LAND	IMPROVEMENTS	TOTAL VALUE								
IRONTON, OHIO 45638 VOL 352 PG 583 PARCEL-ID 04-053-1704.000	110	00	110								
NELSON, DELORES ANN ET AL C/O FEALDEN RUGGLES RT. 3 BOX 275 IRONTON, OHIO 45638 VOL 401 PG 632 PARCEL-ID 04-053-1705.000	18-02-32 PT 0001.76A 1,010 HOMESITE VALUE LISTED BELOW 950	RES USE CODE 540 7,370 6,690	8,380 7,640								
ANDERSON, CLARENCE AND VERLENE RT. 3 BOX 272 IRONTON, OHIO 45638 VOL 419 PG 363 PARCEL-ID 04-053-1706.000	18-02-32 PT 0000.56A 110	RES USE CODE 500 00	110								
RUGGLES, ARNOLD RT. 3 IRONTON, OHIO PARCEL-ID 04-053-1707.000	18-02-32 PT 0005.25A 820	RES USE CODE 500 00	820								
ANDERSON, CLARENCE L & VERLENE RT. 3 BOX 272 IRONTON, OHIO 45638 VOL 322 PG 508 PARCEL-ID 04-053-1800.000	18-02-32 MID N PT 0000.97A 820 HOMESITE VALUE LISTED BELOW 820	RES USE CODE 510 6,580 6,550	7,400 7,370								
MULLENS, JUANITA & RAYMOND E. RT. 3 BOX 274A IRONTON, OHIO 45638 VOL 518 PG 105 PARCEL-ID 04-054-0100.000	18-02-32 PT MID N PT 0000.92A 970 HOMESITE VALUE LISTED BELOW 970	RES USE CODE 510 8,670 8,340	9,640 9,310								
PRICE, PAUL & GLENNA R 2 BOX 88 IRONTON, OHIO 45638 VOL 352 PG 74 PARCEL-ID 04-054-0200.000	18-02-32 PT 0001.92A 970 HOMESITE VALUE LISTED BELOW 880	RES USE CODE 510 7,680 7,150	8,650 8,030								
WAGNER, CLAYTON E. & MARY P. RT. 2 BOX 89 IRONTON, OHIO 45638 PARCEL-ID 04-054-0300.000	18-02-32 PT 0054.56A 6,920 HOMESITE VALUE LISTED BELOW 880	AGR USE CODE 120 2,980 2,810	9,900 3,690								
MULLENS, RAYMOND E. & JUANITA RT 3 IRONTON, OHIO 45638 VOL 569 PG 15 PARCEL-ID 04-054-0400.000	18-2-32 PT LESS 0.79A BAL= 39. 48A 4,310	AGR USE CODE 120 00	4,310								
MULLENS, RAYMOND E & JUNAITA RT 3 BOX 274-A IRONTON, OHIO 45638 VOL 564 PG 639	18-2-32 PT 0.79A 580	RES USE CODE 500 00	580								

2094

TAX RATE 35.60
A/R RED FACTOR 09.0864
OTH RED FACTOR 10.1568

LAWRENCE
TAX DISTRICT 04-ELIZABETH-ROCK HILL S.D.

GENERAL TAX LIST AND DUPLICATE OF REAL AND PUBLIC UTILITY PROPERTY
COUNTY REAL ESTATE TAXES AND SPECIAL ASSESSMENTS

12/27/93

TAX YEAR 1993
INTEREST RATE
PAGE NO 426

OWNER'S NAME MAILING ADDRESS	DESCRIPTION			TAXES CHARGED	DECEMBER TAXES	PENALTY	JUNE TAXES	PENALTY	TOTAL DELINQUENT	C.D. DATE	MEMO
	LAND	IMPROVEMENTS	TOTAL VALUE								
PARCEL-ID 04-054-0400.001											
HARMON, KELLY LIFE ESTATE & HA RMON, CHARLES, REM. C/O HARMON, KELLY, JR. RT. 2 BOX 251B IRONTON, OHIO 45638 VOL 491 PG 357 PARCEL-ID 04-054-0500.000	18-02-32 W PT 0007.32A 1,540 HOMESITE VALUE LISTED BELOW 880	RES USE CODE 599 1,250 00	2,790 880								
RUGGLES, HOMER L. RT 3 BOX 275 A IRONTON, OHIO 45638 VOL 373 PG 116 PARCEL-ID 04-054-0600.000	18-02-32 PT 0002.00A 580 HOMESITE VALUE LISTED BELOW 530	RES USE CODE 510 4,900 4,100	5,480 4,630								
EDWARDS, WALTER A. & MARY JO RT.3 BOX 274-E IRONTON, OHIO 45638-0000 VOL 409 PG 122 PARCEL-ID 04-054-0601.000	18-02-32 0002.79A 290	AGR USE CODE 120 00	290								
EDWARDS, WALTER A. & MARY JO RT.3 BOX 274-E IRONTON, OHIO 45638-0000 VOL 409 PG 122 PARCEL-ID 04-054-0700.000	18-02-32 PT 0045.62A 6,000 HOMESITE VALUE LISTED BELOW 1,050	AGR USE CODE 120 24,000 13,690	30,000 14,740								
BAUMGARDNER, OSCAR AND CAROLYN R. 3 BOX 274 IRONTON, OHIO 45638-0000 VOL 409 PG 122 PARCEL-ID 04-054-0800.000	18-02-32 NW PT 0015.04A 1,740	RES USE CODE 510 00	1,740								
ANDERSON, CLARENCE L & VERLENE RT. 3 BOX 272 IRONTON, OHIO 45638 VOL 352 PG 583 PARCEL-ID 04-054-0900.000	18-02-32 NW PT 0000.86A 110	RES USE CODE 510 00	110								
RUGGLES, FEALDEN JR. & DONNA R AE RT. 3 BOX 274 C IRONTON OHIO 45638 VOL 489 PG 293 PARCEL-ID 04-054-0901.000	18-02-32 PT N W PT 0002.10A 1,170 HOMESITE VALUE LISTED BELOW 1,050	RES USE CODE 510 7,690 7,480	8,860 8,530	Fealden Ruggles Jr. QT@							
MULLENS, RAYMOND & JUANITA ROUTE 3 BOX 274A IRONTON, OHIO 45638 VOL 546 PG 729 PARCEL-ID 04-054-1000.000	18-02-32 SW PT 219 ON PORTER GAP RD X 219 0001.11A 850	RES USE CODE 545 480	1,330								
GILMORE, LAWRENCE & NANCY R. 3 BOX 274-B IRONTON, OHIO 45638 VOL 450 PG 783 PARCEL-ID 04-054-1100.000	18-02-32 MID EAST PT 0000.98A 150	RES USE CODE 500 00	150	CT Nancy Gay Gilmore 8/23/94							

2095

TAX RATE 35.60
A/R RED FACTOR 09.0864
OTH RED FACTOR 10.1568

LAWRENCE
TAX DISTRICT 04-ELIZABETH-ROCK HILL S.D.

GENERAL TAX LIST AND DUPLICATE OF REAL AND PUBLIC UTILITY PROPERTY
COUNTY REAL ESTATE TAXES AND SPECIAL ASSESSMENTS

12/27/93

TAX YEAR 1993
INTEREST RATE
PAGE NO 427

OWNER'S NAME MAILING ADDRESS	DESCRIPTION	LAND	IMPROVEMENTS	TOTAL VALUE	TAXES CHARGED	DECEMBER TAXES	PENALTY	JUNE TAXES	PENALTY	TOTAL DELINQUENT	C.D. DATE	MEMO
EDWARDS, WALTER A. & MARY JO RT.3 BOX 274-E IRONTON, OHIO 45638 VOL 428 PG 244 PARCEL-ID 04-054-1101.000	18-02-32 PT MID EAST PT 0008.00A RES USE CODE 500 840 00 840											
HARMON, CHARLES RT 2 BOX 89 A IRONTON, OHIO 45638 VOL 491 PG 577 PARCEL-ID 04-054-1200.000	18-02-32 PT 0006.85A RES USE CODE 500 720 00 720											
HARMON, ELLEN HANGING ROCK, OHIO VOL 502 PG 284 PARCEL-ID 04-054-1300.000	18-02-32 PT ON CECIL HILLOW RD 0001.43A RES USE CODE 510 920 3,790 4,710 HOMESITE VALUE LISTED BELOW 880 3,430 4,310											
GILMORE, LAWRENCE & NANCY R. 3 BOX 274-B IRONTON, OHIO 45638 VOL 450 PG 783 PARCEL-ID 04-054-1400.000	18-02-32 PT ON PORTER GAP RD 0001.56A RES USE CODE 510 1,110 12,540 13,650 HOMESITE VALUE LISTED BELOW 1,050 12,370 13,420				CT Nancy Kay Gilmore 8/23/94							
GILMORE, LAWRENCE & NANCY R. 3 BOX 274-B IRONTON, OHIO 45638 VOL 450 PG 783 PARCEL-ID 04-054-1401.000	18-02-32 PT N SIDE PORTER GAP RD 0000.82A RES USE CODE 500 130 00 130				CT Nancy Gay Gilmore 8/23/94							
HARMON, CHARLES ET AL RT. 2 BOX 89B IRONTON,OHIO 45638 VOL 428 PG 326 PARCEL-ID 04-054-1500.000	18-02-32 PT ON CECIL HOLLOW RD 0001.16A RES USE CODE 510 890 3,150 4,040 HOMESITE VALUE LISTED BELOW 880 3,020 3,900											
BAUMGARDNER, OSCAR AND CAROLYN R. 3 BOX 274 IRONTON, OHIO 45638-000 VOL 414 PG 521 PARCEL-ID 04-054-1600.000	18-02-32 PT N SIDE OF PORTER GAP RD 0001.53A RES USE CODE 510 1,110 19,740 20,850 HOMESITE VALUE LISTED BELOW 1,050 15,740 16,790											
WILDS, BLANCHE R 3 BOX 384 IRONTON, OHIO 45638 VOL 447 PG 706 PARCEL-ID 04-054-1800.000	18-02-33 70 O. I & C CO 0015.00A RES USE CODE 510 1,580 00 1,580											
DETROIT, TOLEDO & IRONTON RAIL PARCEL-ID 04-054-1805.000	18-2-33 PT OLD D.T. & I. RR LE SS 3.97A BAL.10.91ACS. COM USE CODE 400 1,140 00 1,140											
RIDER, MANLY E.	18-2-33 PT OLD D.T. & I. RR											

2096

TAX RATE 35.60
A/R RED FACTOR 09.0864
OTH RED FACTOR 10.1568

LAWRENCE
TAX DISTRICT 04-ELIZABETH-ROCK HILL S.D.

GENERAL TAX LIST AND DUPLICATE OF REAL AND PUBLIC UTILITY PROPERTY
COUNTY REAL ESTATE TAXES AND SPECIAL ASSESSMENTS

12/27/93

TAX YEAR 1993
INTEREST RATE
PAGE NO 428

OWNER'S NAME MAILING ADDRESS	DESCRIPTION	LAND	IMPROVEMENTS	TOTAL VALUE	TAXES CHARGED	DECEMBER TAXES	PENALTY	JUNE TAXES	PENALTY	TOTAL DELINQUENT	C.D. DATE	MEMO
960 CHAMBERS RD. WALTON, KY. 41094 VOL 496 PG 620 PARCEL-ID 04-054-1805.001	3.97ACS. RES USE CODE 500 970 00 970											
MAYNARD, CHARLES E & CONNIE A AND NELLIE J SELLER 022 C/O TRANSAMERICA REAL ESTATE TAX SERVICE 1105 SCHROCK RD SUITE 437 COLUMBUS, OHIO 43229 VOL 559 PG 151 PARCEL-ID 04-055-0100.000	18-02-33 74 N PT OHIO IRON & COAL CO LESS 1.03 BAL=21.97ACRES AGR USE CODE 120 3,080 8,310 11,390 HOMESITE VALUE LISTED BELOW 880 7,750 8,630											
IMES, FRED H., SR. & BETTY LOU RT 3 BOX 378-A IRONTON, OHIO 45638 VOL 485 PG 790 PARCEL-ID 04-055-0100.001	18-02-33 74 E PT OF N PT OHIO IRON & COAL CO RES USE CODE 500 160 00 160											
STITH, CECIL V. RT. 3 BOX 381 IRONTON, OHIO 45638 VOL 572 PG 166 PARCEL-ID 04-055-0200.000	18-02-33 74 S PT O I & C CO 0005.00A RES USE CODE 500 5.91 1,170 00 1,170 HOMESITE VALUE LISTED BELOW 660 00 660				Rt 3 Box 383-1 Ironton, OH 0.46 James M + Carol J. Allen — Bal 5.45							See 91 Dup.
KATON, PATRICK C/O FAYE NORRIS RT. 3 BOX 375 IRONTON, OHIO 45638-0000 PARCEL-ID 04-055-0300.000	18-02-33 76 LESS 1.12A O I & C CO 0023.25A AGR USE CODE 120 2,740 910 3,650 HOMESITE VALUE LISTED BELOW 880 910 1,790											
SUMMERS, DAVID LEE & JEANETTE SUE 715 26TH ST. WEST BRADERTON, FLA. 33505 VOL 483 PG 464 PARCEL-ID 04-055-0400.000	18-02-33 76 SW PT O I & C CO 0000.25A RES USE CODE 500 110 00 110											
DAVIS, DARRELL C/O DARRELL DAVIS RT. 3 BOX 343 IRONTON, OHIO 45638 VOL 453 PG 32-35 PARCEL-ID 04-055-0500.000	18-02-33 75 N 1/2 O I & C CO 0005.25A RES USE CODE 500 1,110 00 1,110											
JENKINS, CARL W. C/O BURKE, DAVID RT.3 BOX 383 IRONTON, OHIO 45638 VOL 545 PG 494 PARCEL-ID 04-055-0600.000	18-02-33 75 S 1/2 O I & C CO 0005.25A RES USE CODE 540 1,320 4,320 5,640				Charlene und Int Carl W. Jenkins Q+C 3-3-94 DAVID EDWARD ROWE + Tiffany Rowe —							

2091

TAX RATE 35.60
A/R RED FACTOR 09.0864
OTH RED FACTOR 10.1568

LAWRENCE
TAX DISTRICT 04-ELIZABETH-ROCK HILL S.D.

GENERAL TAX LIST AND DUPLICATE OF REAL AND PUBLIC UTILITY PROPERTY
COUNTY REAL ESTATE TAXES AND SPECIAL ASSESSMENTS

12/27/93

TAX YEAR 1993
INTEREST RATE
PAGE NO 429

OWNER'S NAME MAILING ADDRESS	DESCRIPTION			TAXES CHARGED	DECEMBER TAXES	PENALTY	JUNE TAXES	PENALTY	TOTAL DELINQUENT	C.D. DATE	MEMO
	LAND	IMPROVEMENTS	TOTAL VALUE								
SUMMERS, DAVID LEE & JEANETTE SUE 715 26TH ST. WEST BRADENTON, FLA. 33505 VOL 483 PG 464 PARCEL-ID 04-055-0700.000	18-02-33 76 SW PT O I & C CO 0000.87A RES USE CODE 500 570	00	570								
IMES, FRED, SR. & BETTY LOU RT. 3 BOX 378-A IRONTON, OHIO 45638 VOL 519 PG 579 PARCEL-ID 04-055-0800.000	18-02-33 75 N PT O I & C CO 0007.14A RES USE CODE 510 1,520	370	1,890								
IMES, FRED, SR. & BETTY LOU RT. 3 BOX 378A IRONTON, OHIO 45638 VOL 519 PG 579 PARCEL-ID 04-055-0900.000	18-02-33 75 PT N PT O I & C CO 0001.00A RES USE CODE 540 180	1,440	1,620								
DAVIS, DARRELL C/O DARRELL E. DAVIS RT. 3 BOX 343 IRONTON, OHIO VOL 453 PG 32,35 PARCEL-ID 04-055-1000.000	18-02-33 R18 T2 S33 LOT 75 OIC CO. 0001.70A RES USE CODE 500 180	00	180								
IMES, FRED H. SR. & BETTY LOU RT. 3 BOX 378A IRONTON, OHIO 45638 VOL 454 PG 824 PARCEL-ID 04-055-1100.000	18-02-33 75 NW COR O I & C CO 0000.66A RES USE CODE 510 800 HOMESITE VALUE LISTED BELOW 800	6,860 6,740	7,660 7,540								
HOGSTEN, ANDY M. & JESSE D. P.O. BOX 549 IRONTON, OHIO 45638 VOL 491 PG 122 PARCEL-ID 04-055-1200.000	18-02-33 77 O I & C CO 10.00AC RES AGR USE CODE 120 1,050	00	1,050								
KEATING, GEORGE THOMAS 1404 S. 9TH ST. IRONTON, OHIO 45638 VOL 246 PG 424 PARCEL-ID 04-055-1300.000	18-02-33 78 IN W PT O I & C CO 0001.00A RES USE CODE 500 660	00	660								
PANCAKE, HENRY 910 CENTER ST. IRONTON, OHIO PARCEL-ID 04-055-1400.000	18-02-33 78 IN W PT O I & C CO 0001.00A RES USE CODE 500 660	00	660								
KELLEY, JAMES C/O JAMES R. LITTLE C/O ROWE, JAMES RT. 3 BOX 374-C IRONTON, OHIO 45638-0000 PARCEL-ID 04-055-1500.000	18-02-33 78 W PT O I & C CO 0000.60A RES USE CODE 500 560	00	560								
HOGSTEN, ANDY M. & JESSE D. P.O. BOX 549 IRONTON, OHIO 45638	18-02-33 78 LESS 4.85A O I & C CO 0034.40A AGR USE CODE 120										

2098

TAX RATE 35.60
A/R RED FACTOR 09.0864
OTH RED FACTOR 10.1568

LAWRENCE
TAX DISTRICT 04-ELIZABETH-ROCK HILL S.D.

GENERAL TAX LIST AND DUPLICATE OF REAL AND PUBLIC UTILITY PROPERTY
COUNTY REAL ESTATE TAXES AND SPECIAL ASSESSMENTS

12/27/93

TAX YEAR 1993
INTEREST RATE
PAGE NO 430

OWNER'S NAME MAILING ADDRESS	DESCRIPTION			TAXES CHARGED	DECEMBER TAXES	PENALTY	JUNE TAXES	PENALTY	TOTAL DELINQUENT	C.D. DATE	MEMO
	LAND	IMPROVEMENTS	TOTAL VALUE								
VOL 491 PG 122 PARCEL-ID 04-055-1600.000	4,580 HOMESITE VALUE LISTED BELOW 880	1,330 1,060	5,910 1,940								
HOGSTEN, ANDY M & JESSE D. P.O. BOX 549 IRONTON, OHIO 45638 PARCEL-ID 04-055-1700.000	18-02-33 78 IN W PT O I & C CO 0000.75A AGR USE CODE 120 110	00	110								
ROWE, JAMES C. & ROSALEE RT. 3 BOX 374C IRONTON, OHIO 45638 VOL 566 PG 590 PARCEL-ID 04-055-1800.000	18-02-33 78 W PT E OF CREEK O I& C CO 0000.67A RES USE CODE 510 800 HOMESITE VALUE LISTED BELOW 800	2,600 2,430	3,400 3,230								
ROWE, JAMES C. & ROSALEE RT. 3 BOX 374-A IRONTON, OHIO 45638-000 VOL 518 PG 425 PARCEL-ID 04-056-0100.000	18-02-33 78 W PT W OF CREEK O IC CO 0000.33A RES USE CODE 545 520	1,130	1,650								
STEWART, JOHNNY & MARY ANN RT 3 IRONTON, OHIO 45638 VOL 556 PG 315 PARCEL-ID 04-056-0200.000	18-02-33 80 E PT O I & C CO 0015.00A RES USE CODE 500 2,340	00	2,340	0300.001 -8.33Ac Bal=6.77Ac Pd 3 Bal of 300 Bal=8.00 Frederick C. & Donna Wilds-							10-18-94 acreage Corrected By Jeff Cook 5-7497
WILDS, CLARA & FRED RT. 3 BOX 261 IRONTON, OHIO 45638 VOL 297 PG 46 PARCEL-ID 04-056-0300.000	18-2-33 81 PT O. I. & C. CO. L ESS 1.63A. BAL. 12.37ACS. RES USE CODE 545 2,070	450	2,520	0300.002: .26 Bal= 12.11 Johnny & Mary A. Stewart — 0300.001 -1.04Ac Bal=10.68 Patrick J. & Lisa Wilds					.39 0300.003 Bal= 11.72 Timothy O. & Sherry R. Wilds — Frederick C. & Donna Wilds		
WILDS, PATRICK J. RT. 3 BOX 261 IRONTON, OHIO 45638 VOL 508 PG 69 PARCEL-ID 04-056-0300.001	18-2-35 W PT 81 O I & C CO 1 .58ACS. RES USE CODE 510 930	10,490	11,420								
HECLA WATER ASSOC. R. 3 BOX 48AA IRONTON, OH. 45638-0000 VOL 464 PG 212 PARCEL-ID 04-056-0301.000	18-02-33 81 PT O I & C CO PT 0000.05A USE CODE 680 110	00	110								
WILDS, FRED A & CLARA A R 3 IRONTON, OHIO 45638 VOL 207 PG 297 PARCEL-ID 04-056-0400.000	18-02-33 81 PT O I & C CO 0002.00A RES USE CODE 510 980 HOMESITE VALUE LISTED BELOW 880	8,700 7,670	9,680 8,550	Res Life Est. Timothy Wilds —							
OHIO IRON & COAL CO 10TH & MASTIN STS. IRONTON, OHIO	18-02-33 82 S PT O I & C CO 0004.05A AGR USE CODE 121 AUV										

2099

Plat of Survey for Fred Wilds and John Stewart

STATE OF OHIO
JOHN C. COOKMAN
S 7497
REGISTERED
PROFESSIONAL SURVEYOR

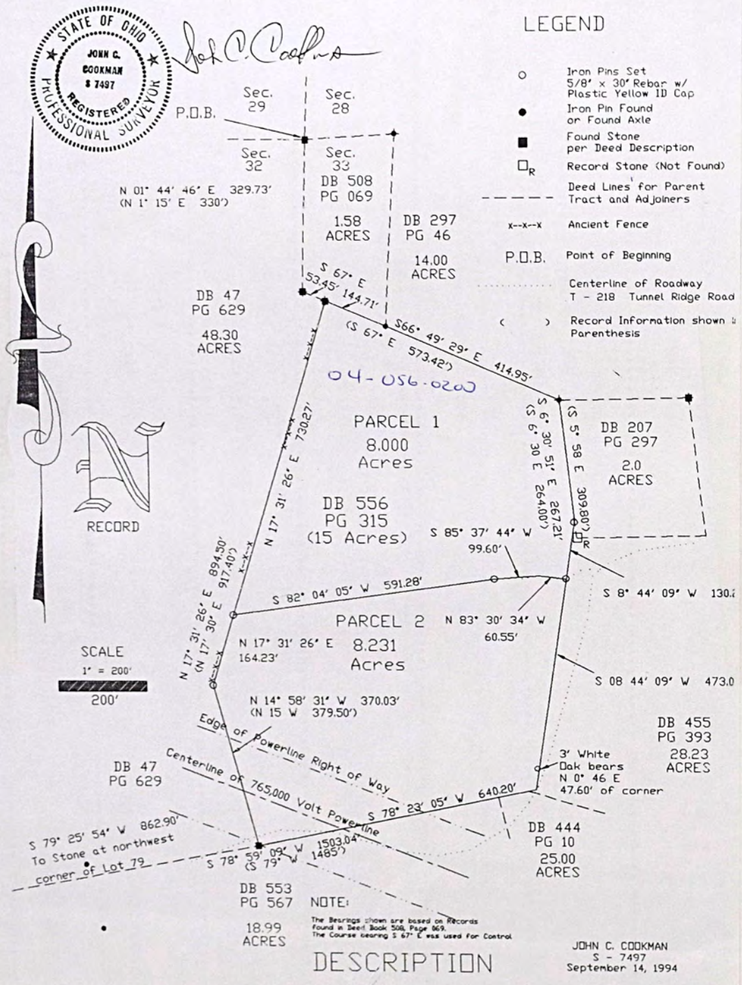

LEGEND

- ○ Iron Pins Set 5/8" x 30" Rebar w/ Plastic Yellow ID Cap
- ● Iron Pin Found or Found Axle
- ■ Found Stone per Deed Description
- $\square_R$ Record Stone (Not Found)
- Deed Lines for Parent Tract and Adjoiners
- x--x--x Ancient Fence
- P.O.B. Point of Beginning
- Centerline of Roadway T - 218 Tunnel Ridge Road
- ( ) Record Information shown in Parenthesis

NOTE: The Bearings shown are based on Records Found in Deed Book 508, Page 969. The Course bearing S 67° E was used for Control.

JOHN C. COOKMAN
S - 7497
September 14, 1994

DESCRIPTION

Situate in the Northwest Quarter of Section 33 and the Northeast Quarter of Section 32, Range 18W, Township 2N, Elizabeth Township, Lawrence County, Ohio; and being the east part of Lot Eighty (80) of the Ohio Iron and Coal Company's Survey as recorded in Plat Book 1, Page 142, and as described in Volume 556, Page 315, of Deed Records in Said County. Said tract is being split. Parcel 1, (8.000 acres), to stand in the name of John and Mary Stewart, and Parcel 2, (8.231 acres), to stand in the name of Fred and Donna Wilds.

TAX RATE 35.60
A/R RED FACTOR 09.0864
OTH RED FACTOR 10.1568

LAWRENCE
TAX DISTRICT 04-ELIZABETH-ROCK HILL S.D.

GENERAL TAX LIST AND DUPLICATE OF REAL AND PUBLIC UTILITY PROPERTY
COUNTY REAL ESTATE TAXES AND SPECIAL ASSESSMENTS

12/27/93

TAX YEAR 1993
INTEREST RATE
PAGE NO 431

OWNER'S NAME MAILING ADDRESS	DESCRIPTION			TAXES CHARGED	DECEMBER TAXES	PENALTY	JUNE TAXES	PENALTY	TOTAL DELINQUENT	C.D. DATE	MEMO
	LAND	IMPROVEMENTS	TOTAL VALUE								
PARCEL-ID 04-056-0500.000	100	00	100								
10-29-93 1.61											
WILDS, FREDA B. DOROTHY LIFE E R 3 IRONTON, OHIO 45638	18-02-33 82 N PT O I & C CO 0002.80A RES USE CODE 500										
PARCEL-ID 04-056-0600.000	230	00	230								
WILDS, FREDA KISER, BETTY RT. 3 BOX 369 IRONTON, OHIO 45638 VOL 337 PG 568	18-02-33 82 PT S PT O I & C CO 0015.00A AGR USE CODE 100										
PARCEL-ID 04-056-0700.000	1,260	00	1,260								
KISER, OMAR & BETTY RT. 3 BOX 370 IRONTON, OHIO 45638 VOL 337 PG 568	18-12-33 82 PT S PT O I & C CP LESS .07 BAL 14.93 A RES USE CODE 545										
PARCEL-ID 04-056-0800.000	1,900	240	2,140								
THE HECLA WATER ASSOCIATION RT. 3 BOX 1-A IRONTON, OHIO 45638 VOL 529 PG 155	18-02-33 82 PT S PT O I & C CO 0.07ACS USE CODE 680										
PARCEL-ID 04-056-0800.001	110	00	110								
MCKEE, LARRY E. & CINDY C. RT 3 BOX 377 A IRONTON, OHIO 45638 VOL 494 PG 382	18-02-33 82 S PT O I & C CO SE PT LESS .4 6 0001.78A RES USE CODE 510										
PARCEL-ID 04-056-0900.000	1,050	8,040	9,090								
	HOMESITE VALUE LISTED BELOW 880	8,040	8,920								
RUSSELL, ROSEMARY P.O. BOX 419 IRONTON, OH. 45638-000 VOL 480 PG 637	18-02-33 82 S PT O.I. & C.CO. PT NE PT 0000.46A RES USE CODE 500										
PARCEL-ID 04-056-0901.000	620	00	620								
CLARK, GRACE LIFE ESTATE LARRY & CINDY MCKEE REMAINDER RT. 3 BOX 377 IRONTON, OHIO 45638 VOL 560 PG 777	18-02-33 82 PT SE COR O I & C CO 0000.11A RES USE CODE 510										
PARCEL-ID 04-056-1000.000	100	2,220	2,320								
MCKEE, LARRY E. & CINDY C. RT 3 BOX 377 A IRONTON, OHIO 45638 VOL 494 PG 382	18-02-33 82 S PT O I & C CO W PT LESS 5.74A &1.13A 0003.78A RES USE CODE 500										
PARCEL-ID 04-056-1200.000	400	00	400								
12-03-93 6.34											
DAVIS, DARRELL E. RT. 3 BOX 343	18-2-33 82 S PT O.I.C.CO. 5.74 AC										

2100

TAX RATE 35.60
A/R RED FACTOR 09.0864
OTH RED FACTOR 10.1568

LAWRENCE
TAX DISTRICT 04-ELIZABETH-ROCK HILL S.D.

GENERAL TAX LIST AND DUPLICATE OF REAL AND PUBLIC UTILITY PROPERTY
COUNTY REAL ESTATE TAXES AND SPECIAL ASSESSMENTS

12/27/93

TAX YEAR 1993
INTEREST RATE
PAGE NO 432

OWNER'S NAME MAILING ADDRESS	DESCRIPTION			TAXES CHARGED	DECEMBER TAXES	PENALTY	JUNE TAXES	PENALTY	TOTAL DELINQUENT	C.D. DATE	MEMO
	LAND	IMPROVEMENTS	TOTAL VALUE								
IRONTON, OHIO 45638 VOL 465 PG 423			RES USE CODE 500								
PARCEL-ID 04-056-1201.000	600	00	600								
RUSSELL, ROSEMARY P.O. BOX 419 IRONTON, OH. 45638-000 VOL 513 PG 721	18-02-33 82 S PT O.I. & C.CO. E PT 0001.13A RES USE CODE 500										
PARCEL-ID 04-056-1202.000	910	00	910								
RAMBACHER, VIRGINIA 1819 S. 8TH ST. IRONTON, OHIO 45638 VOL 455 PG 393	18-02-33 82 N PT O I & C CO LESS .05 BAL=28.18 AGR USE CODE 120										
PARCEL-ID 04-056-1300.000	3,830	1,760	5,590								
THE HECLA WATER ASSOCIATION RT. 3 BOX 1-A IRONTON, OHIO 45638 VOL 528 PG 151	18-02-33 82 N PT O I C CO PT O .05ACS USE CODE 680										
PARCEL-ID 04-056-1300.001	110	00	110								
WILSON, ERNEST & MARIE R. 3 BOX 374 IRONTON, OHIO 45638-0000 VOL 444 PG 10	18-02-33 82 S END O I & C CO 0025.00A AGR USE CODE 120										
PARCEL-ID 04-056-1400.000	3,400	1,790	5,190								
	HOMESITE VALUE LISTED BELOW 880	1,680	2,560								
WILDS, FREDA & KISER, BETTY RT. 3 BOX 369 IRONTON, OHIO 45638 VOL 302 PG 120	18-02-33 82 NE COR O I & C CO 0007.30A RES USE CODE 500										
PARCEL-ID 04-056-1500.000	610	00	610								
WILDS, ARTHUR & MARY 330 WALNUT ST IRONTON, OHIO 45638 VOL 365 PG 118	18-02-33 82 NE PT O I & C CO 0006.12A RES USE CODE 500										
PARCEL-ID 04-056-1600.000	1,200	00	1,200								
RAMBACHER, EDWARD R & JOYCE J 811 NEAL STREET IRONTON, OHIO 45638 VOL 563 PG 377	18-02-33 82 ON RY O I & C CO 0001.33A RES USE CODE 500										
PARCEL-ID 04-056-1700.000	140	00	140								
MCKEE, LARRY E. & CINDY C. RT 3 BOX 377 A IRONTON, OHIO 45638 VOL 494 PG 382	18-02-33 82 IN SW PT O I & C C OW PT LESS .0 4 0000.08A RES USE CODE 500										
PARCEL-ID 04-056-1800.000	110	00	110								
DAVIS, DARRELL E. RT. 3 BOX 343 IRONTON, OHIO 45638 VOL 465 PG 423	18-02-33 82 IN SW PT O I C CO 0000.04A RES USE CODE 500										
PARCEL-ID 04-056-1900.000	110	00	110								

2101

TAX RATE 35.60
A/R RED FACTOR 09.0864
OTH RED FACTOR 10.1568

LAWRENCE
TAX DISTRICT 04-ELIZABETH-ROCK HILL S.D.

GENERAL TAX LIST AND DUPLICATE OF REAL AND PUBLIC UTILITY PROPERTY
COUNTY REAL ESTATE TAXES AND SPECIAL ASSESSMENTS

12/27/93

TAX YEAR 1993
INTEREST RATE
PAGE NO 433

OWNER'S NAME MAILING ADDRESS	DESCRIPTION			TAXES CHARGED	DECEMBER TAXES	PENALTY	JUNE TAXES	PENALTY	TOTAL DELINQUENT	C.D. DATE	MEMO
	LAND	IMPROVEMENTS	TOTAL VALUE								
PARCEL-ID 04-056-1801.000											
RUSSELL, ROSEMARY P.O. BOX 419 IRONTON, OH. 45638-000 VOL 513 PG 721	18-02-33 82 IN SW PT O.I.& C C OE PT 0000.38A		RES USE CODE 510								
PARCEL-ID 04-056-1802.000	560	15,680	16,240								
	HOMESITE VALUE LISTED BELOW 560	15,540	16,100								
MCKEE, LARRY E. & CINDY C. RT 3 BOX 377 A IRONTON, OHIO 45638 VOL 494 PG 382	18-02-33 82 IN SW PT O I & C C O 0000.79A		RES USE CODE 500								
PARCEL-ID 04-057-0100.000	110	00	110								
DAVIS, DARRELL D. RT. 3 BOX 343 IRONTON, OHIO 45638 VOL 465 PG 423	18-02-33 82 IN SW PT O I C CO 0001.71A		RES USE CODE 545								
PARCEL-ID 04-057-0101.000	510	150	660								
WILDS, FREDA B. & DOROTHY LIFE R 3 IRONTON, OHIO 45638 VOL 352 PG 514	18-02-33 83 O I & C CO 0040.00A		AGR USE CODE 121								
PARCEL-ID 04-057-0200.000	AUV 1,830	3,540	5,370								
	HOMESITE VALUE LISTED BELOW 880	3,540	4,420								
KISOR, JAMES L. & EDRA I. RT 3 BOX 359 IRONTON, OHIO 45638 VOL 336 PG 363	18-2-33 NE PT 84 O I & C CO LESS 1.75A. BAL=6.25ACS.		RES USE CODE 510								
PARCEL-ID 04-057-0300.000	1,430	6,580	8,010								
	HOMESITE VALUE LISTED BELOW 880	6,280	7,160								
MULLINS, BILL JOE & SHARON KAY RT 3 BOX 240 B IRONTON, OHIO 45638 VOL 513 PG 801	18-2-33 PT. 84 NE PT O I & C C O 1.75ACS.		RES USE CODE 500								
PARCEL-ID 04-057-0300.001	740	00	740								
RAMBACHER, EDWARD R. & JOYCE J 719 S 6TH ST IRONTON, OHIO 45638 V 548 P 23 V 564 PG 673	18-02-33 85 N PT O I & C CO LESS 6.00 BAL=37.70ACRES AUV		AGR USE CODE 120								
PARCEL-ID 04-057-0400.000	1,770	00	1,770								
	HOMESITE VALUE LISTED BELOW 880	00	880								
BREECH, LARRY & JUDY ROUTE 3 BOX 357-C IRONTON, OHIO 45638 VOL 549 PG 803	18-02-33 85 N PT O I & C CO PT 6.00ACRES		RES USE CODE 510								
PARCEL-ID 04-057-0400.001	1,400	11,700	13,100								
BAMER, TEDDY & BARBARA RT. 3, BOX 356	18-02-33 85 PT S PT O I & C CO 0001.52A		RES USE CODE 510								

2104

TAX RATE 35.60
A/R RED FACTOR 09.0864
OTH RED FACTOR 10.1568

LAWRENCE
TAX DISTRICT 04-ELIZABETH-ROCK HILL S.D.

GENERAL TAX LIST AND DUPLICATE OF REAL AND PUBLIC UTILITY PROPERTY
COUNTY REAL ESTATE TAXES AND SPECIAL ASSESSMENTS

12/27/93

TAX YEAR 1993
INTEREST RATE
PAGE NO 434

OWNER'S NAME MAILING ADDRESS	DESCRIPTION			TAXES CHARGED	DECEMBER TAXES	PENALTY	JUNE TAXES	PENALTY	TOTAL DELINQUENT	C.D. DATE	MEMO
	LAND	IMPROVEMENTS	TOTAL VALUE								
IRONTON, OHIO 45638 VOL 377 PG 55	930	6,440	7,370								
PARCEL-ID 04-057-0500.000	HOMESITE VALUE LISTED BELOW 880	6,440	7,320								
BAMER, MARK & DEBRA RT. 3, BOX 357 IRONTON OHIO 45638 VOL 489 PG 506	18-02-33 85 PT S PT O I & C CO 0006.63A		RES USE CODE 545								
PARCEL-ID 04-057-0600.000	1,470	300	1,770								
BAMER, JOHN G. LIFE EST. MARK B. & DEBORAH A. BAMER REM. RT 3 BOX 356 IRONTON OHIO 45638 VOL 509 PG 173	18-02-33 85 PT S PT O I & C CO 0000.65A		RES USE CODE 510								
PARCEL-ID 04-057-0700.000	800	5,100	5,900								
	HOMESITE VALUE LISTED BELOW 800	4,760	5,560								
DALTON, GREGORY L. & PAULA F. ROUTE 3 BOX 355 C IRONTON, OHIO 45638 VOL 525 PG 77	18-2-33 85 PT S PT O. I. & C. CO. LESS 1.54A & 0.45A BAL.86ACS.		RES USE CODE 510								
PARCEL-ID 04-057-0800.000	1,700	12,070	13,770								
DALTON, WAYNE H & GERALDINE F RT. 3 BOX 355-B IRONTON, OHIO 45638 VOL 493 PG 673	18-2-33 S PT 85 PT S PT O. I. & C. CO. 0.45ACS.		RES USE CODE 500								
PARCEL-ID 04-057-0800.001	110	00	110								
ANDERSON, OLLIE & GARNET C/O LINDA S. SENTERS P. O. BOX 486 MONTGOMERY, W. VA. 25136 VOL 372 PG 404	18-02-33 PT. 0000.43A		RES USE CODE 510								
PARCEL-ID 04-057-0801.000	600	7,150	7,750								
	HOMESITE VALUE LISTED BELOW 600	7,150	7,750								
WALLS, JOHNIE M. & DELLA M. RT. 6 BOX 353 SOUTH POINT, OHIO 45680 VOL 465 PG 83	-00-00 85 PT S PT O I & C CO PT 0001.11A		RES USE CODE 500	Kevin J. & Leah R. Gore							
PARCEL-ID 04-057-0802.000	120	00	120								
BAMER, MARK B. & DEBRA A. RT. 3 BOX 357 IRONTON, OHIO 45638 VOL 517 PG 153	18-02-33 85 PT S PT O I & C CO 0004.15A		RES USE CODE 510								
PARCEL-ID 04-057-0900.000	1,210	14,680	15,890								
	HOMESITE VALUE LISTED BELOW 880	10,900	11,780								
KISER, BETTY & WILDS, FREDA RT. 3 BOX 369 IRONTON, OHIO 45638 VOL 302 PG 120	18-02-33 85 NW COR O I & C CO 0012.03A		AGR USE CODE 120								
PARCEL-ID 04-057-1000.000	890	00	890								
COLLINS, O C & C E 1005 KEMP LANE IRONTON, OHIO	18-02-33 86 LESS 131.52A O I & C CO 0053.48A		AGR USE CODE 121								

2103

TAX RATE 35.60
A/R RED FACTOR 09.0864
OTH RED FACTOR 10.1568

LAWRENCE
TAX DISTRICT 04-ELIZABETH-ROCK HILL S.D.

GENERAL TAX LIST AND DUPLICATE OF REAL AND PUBLIC UTILITY PROPERTY
COUNTY REAL ESTATE TAXES AND SPECIAL ASSESSMENTS

12/27/93

TAX YEAR 1993
INTEREST RATE
PAGE NO 435

OWNER'S NAME MAILING ADDRESS	DESCRIPTION	LAND	IMPROVEMENTS	TOTAL VALUE	TAXES CHARGED	DECEMBER TAXES	PENALTY	JUNE TAXES	PENALTY	TOTAL DELINQUENT	C.D. DATE	MEMO
PARCEL-ID 04-057-1100.000			00	00	00							
08-24-93 TRNSF TO 04-057-1100.000	COLLINS, OAKLEY C. LIFE E											
COLLINS, OAKLEY C. LIFE EST & C.E. COLLINS 1005 KEMP LANE IRONTON, OHIO 45638 VOL 580 PG 627 PARCEL-ID 04-057-1100.000	18-02-33 86 LESS 131.52A O I & C CO 0053.48A AGR USE CODE 121 AUV 1,310		00	1,310								
08-24-93 TRNSF FROM 04-057-1100.000	COLLINS, O C & C E											
ELKINS, JOHN T. & BRUCE, NANCY S. R 3 BOX 355 IRONTON, OHIO 45638 VOL 485 PG 351 PARCEL-ID 04-057-1200.000	18-02-33 86 PT NE COR O I C & CO LESS 0. 0 0000.11A RES USE CODE 500 110		00	110								
HECLA WATER ASSOCIATION RT. 3 BOX 48-AA IRONTON, OHIO VOL 410 PG 510 PARCEL-ID 04-057-1201.000	13-02-33 86 PT NE CORNER OIC CO. 0000.01A USE CODE 680 110		00	110								
WALLS, JOHNIE M. & DELLA M. RT. 6 BOX 353 SOUTH POINT, OHIO 45680 VOL 465 PG 83 PARCEL-ID 04-057-1202.000	18-02-33 86 PT NE COR A I C PT 0000.76A RES USE CODE 500 110		00	110	Kevin J. & Leah R. Gore							
ELKINS, JOHN J & BRUCE, NANCY S RT. 3 BOX 355 IRONTON OHIO 45638 VOL 485 PG 351 PARCEL-ID 04-057-1203.000	18-02-33 PT 86 PT NE COR O I C& CO PT 0000.01A RES USE CODE 500 110		00	110								
SPEARS, HAROLD D & WANDA 1101 KEMP AVE. IRONTON, OHIO 45638 VOL 266 PG 511 PARCEL-ID 04-057-1300.000	18-02-33 PT O I & C CO 0080.81A AGR USE CODE 121 AUV 2,830		00	2,830								
HENDERSON, DENNIS 006 C/O T R T S DATA SERVICES 2401 WEST HASSELL RD. SUITE 1510 HOFFMAN, ILL 60195-2001 VOL 484 PG 776 PARCEL-ID 04-057-1400.000	18-02-33 86 PT O I & C CO 0003.52A RES USE CODE 510 1,140 HOMESITE VALUE LISTED BELOW 880		5,690 5,690	6,830 6,570								
DALTON, WAYNE & GERALDINE RT. 3 BOX 355-B IRONTON, OHIO 45638 VOL 242 PG 600 PARCEL-ID 04-057-1500.000	18-2-33 86 N PT O. I. C. CO. L ESS 1.19A. BAL.29.11ACS. AGR USE CODE 120 3,830		12,890	16,720								

2104

TAX RATE 35.60
A/R RED FACTOR 09.0864
OTH RED FACTOR 10.1568

LAWRENCE
TAX DISTRICT 04-ELIZABETH-ROCK HILL S.D.

GENERAL TAX LIST AND DUPLICATE OF REAL AND PUBLIC UTILITY PROPERTY
COUNTY REAL ESTATE TAXES AND SPECIAL ASSESSMENTS

12/27/93

TAX YEAR 1993
INTEREST RATE
PAGE NO 436

OWNER'S NAME MAILING ADDRESS	DESCRIPTION	LAND	IMPROVEMENTS	TOTAL VALUE	TAXES CHARGED	DECEMBER TAXES	PENALTY	JUNE TAXES	PENALTY	TOTAL DELINQUENT	C.D. DATE	MEMO
	HOMESITE VALUE LISTED BELOW	880	11,560	12,440								
DALTON, JEFFERY NEIL & JUANITA JOAN RT. 3, BOX 355 B2 IRONTON, OHIO 45638 VOL 493 PG 413 PARCEL-ID 04-057-1500.001	18-2-33 86 PT N PT O. I. & C. CO., S PT. 0.74ACS. RES USE CODE 510 650		12,330	12,980								
HOWARD, JAMES L. & DEBBIE L. RT. 3 BOX 3550 IRONTON, OHIO 45638 VOL 424 PG 355 PARCEL-ID 04-057-1501.000	18-02-33 PT 86 N PT O I & C CO PT 0000.45A RES USE CODE 510 620		11,720	12,340								
SEXTON, PATRICIA K. & THOMPSON, BARBARA S. 2797 DENNIS LANE GROVE CITY, OHIO 43123 L/C VOL 488 PG 567 MORTGAGE PARCEL-ID 04-057-1600.000	18-02-33 86 PT O I & C CO 0011.92A RES USE CODE 510 2,370		3,250	5,620	Glenn E. & Alice D. Thompson							
KELLEY, DONNA ET AL RT. 3 BOX 355A IRONTON, OHIO 45638-0000 VOL 542 PG 524 PARCEL-ID 04-057-1700.000	18-02-33 86 N PT O I & C CO 0004.08A RES USE CODE 510 1,200 HOMESITE VALUE LISTED BELOW 880		6,030 4,000	7,230 4,880								
OHIO IRON & COAL CO 10TH & MASTIN STS. IRONTON, OHIO PARCEL-ID 04-057-1800.000 10-29-93 7.83	18-02-33 87 N PT O I & C CO 0020.00A AGR USE CODE 121 AUV 490		00	490								
MONTROSO, ARTHUR RT. 3 BOX 354 IRONTON, OHIO 45638 VOL 537 PG 528 PARCEL-ID 04-058-0100.000	18-02-33 PT SE SE O I & C CO 0037.00A AGR USE CODE 120 3,890		00	3,890								
KAISER, JOHN W. & FRANCES H. 1944 S. W. 48TH. AVE. GAINESVILLE, FL. 32608 VOL 553 PG 567 PARCEL-ID 04-058-0200.000	18-02-33 79 O I & C CO 11.49AC RES RES USE CODE 500 1,760		00	1,760	Paul D. & Pamela J. Wilds							
WILDS, FRED & CLARA R 3 IRONTON, OHIO 45638 VOL 274 PG 691 PARCEL-ID 04-058-0300.000	18-02-33 79 PT O I & C CO 0000.28A RES USE CODE 500 110		00	110	Paul D. & Pamela S. Wilds							
HOGSTEN, JESSE D RT 3 BOX 371 IRONTON, OHIO 45638-000 VOL 569 PG 179 PARCEL-ID 04-058-0400.000	18-02-33 PT NW OLD TUNNEL SCH LOT690 O I & C CO CEMETERY USE CODE 690 710		00	710								

2105

TAX RATE 35.60
A/R RED FACTOR 09.0864
OTH RED FACTOR 10.1568

LAWRENCE
TAX DISTRICT

GENERAL TAX LIST AND DUPLICATE OF REAL AND PUBLIC UTILITY PROPERTY
COUNTY REAL ESTATE TAXES AND SPECIAL ASSESSMENTS
04-ELIZABETH-ROCK HILL S.D.

12/27/93

TAX YEAR 1993
INTEREST RATE
PAGE NO 437

OWNER'S NAME MAILING ADDRESS	DESCRIPTION			TAXES CHARGED	DECEMBER TAXES	PENALTY	JUNE TAXES	PENALTY	TOTAL DELINQUENT	C.D. DATE	MEMO
	LAND	IMPROVEMENTS	TOTAL VALUE								
HOWERTON, RAY VAN & ONEIDA 1909 CARTER AVENUE ASHLAND, KY 41101 VOL 315 PG 222 PARCEL-ID 04-058-0600.000	18-2-34 2 AUD PLAT 1900 LESS 4 8.43 BAL=47.73 AGR USE CODE 120 6,480	00	6,480								
STAFFORD, J. BUZZ & ETHEL C. RT 3 BOX 1 VESUVIUS EST IRONTON, OHIO 45638 VOL 482 PG 615 PARCEL-ID 04-058-0600.001	18-2-34 PT. 2 AUD PLAT 1900, E PT. 0.24ACS. RES USE CODE 500 350	00	350	Ethel C. Stafford — Q+C1.							
LEWIS, A. KEITH & DEBORAH L. RT 3 BOX 9 IRONTON, OHIO 45638 VOL 556 PG 581 PARCEL-ID 04-058-0600.002	18-2-34 2 AUD PLAT 1900 PT 0.0 4AC RES USE CODE 500 190	00	190								
LEWIS, A. KEITH & DEBORAH L. RT 3 BOX 9 IRONTON, OHIO 45638 VOL 556 PG 581 PARCEL-ID 04-058-0600.003	18-2-34 2 AUD PLAT 1900 PT 0.0 7ACRES RES USE CODE 500 320	00	320								
DELAWDER, TIMOTHY M & LETHA M BARBER RT 3 BOX 7 IRONTON, OHIO 45638 VOL 570 PG 684 PARCEL-ID 04-058-0600.004	18-3-34 2 AUD PLAT 1900 PT 0.3 6AC RES USE CODE 500 00	00	00								
08-30-93 TRNSF TO 04-058-0600.004 DELAWDER, TIMOTHY M.											
DELAWDER, TIMOTHY M. RT 3 BOX 7 IRONTON, OHIO 45638 VOL 580 PG 764 PARCEL-ID 04-058-0600.004	18-3-34 2 AUD PLAT 1900 PT 0.3 6AC RES USE CODE 500 980	00	980								
08-30-93 TRNSF FROM 04-058-0600.004 DELAWDER, TIMOTHY M & LET											
WIKOFF, DANIEL JR. & DEBORAH D RT. 3 BOX 8 IRONTON, OHIO 45638-000 PARCEL-ID 04-058-0601.000	18-02-34 2 AUD PLAT OF 1900 PT. 0000.27A RES USE CODE 510 1,190 HOMESITE VALUE LISTED BELOW 1,190	16,550 16,550	17,740 17,740								
DELAWDER, TIMOTHY M & LETHA M BARBER R. 3 BOX 7 VESUVIUS ESTA IRONTON, OHIO 45638 VOL 570 PG 684	18-02-34 2 AUD PLAT OF 1900 PT 0000.33A RES USE CODE 510 00	00	00								

TAX RATE 35.60
A/R RED FACTOR 09.0864
OTH RED FACTOR 10.1568

LAWRENCE
TAX DISTRICT

GENERAL TAX LIST AND DUPLICATE OF REAL AND PUBLIC UTILITY PROPERTY
COUNTY REAL ESTATE TAXES AND SPECIAL ASSESSMENTS
04-ELIZABETH-ROCK HILL S.D.

12/27/93

TAX YEAR 1993
INTEREST RATE
PAGE NO 438

OWNER'S NAME MAILING ADDRESS	DESCRIPTION			TAXES CHARGED	DECEMBER TAXES	PENALTY	JUNE TAXES	PENALTY	TOTAL DELINQUENT	C.D. DATE	MEMO
	LAND	IMPROVEMENTS	TOTAL VALUE								
PARCEL-ID 04-058-0602.000											
08-30-93 TRNSF TO 04-058-0602.000 DELAWDER, TIMOTHY M.											
DELAWDER, TIMOTHY M. R. 3 BOX 7 VESUVIUS ESTA IRONTON, OHIO 45638 VOL 580 PG 764 PARCEL-ID 04-058-0602.000	18-02-34 2 AUD PLAT OF 1900 PT 0000.33A RES USE CODE 510 1,340 HOMESITE VALUE LISTED BELOW 1,340	13,430 13,430	14,770 14,770								
08-30-93 TRNSF FROM 04-058-0602.000 DELAWDER, TIMOTHY M & LET											
CARTMELL, MARK ROBERT & TWILA KAY 058 C/O STAR BANK 425 WALNUT STREET P. O. BOX 1038 CINCINNATI, OHIO 45201-1038 VOL 486 PG 70 PARCEL-ID 04-058-0603.000	18-02-34 2 AUD PLAT OF 1900 PT 0000.53A RES USE CODE 510 1,210 HOMESITE VALUE LISTED BELOW 1,210	17,100 17,100	18,310 18,310								
LEWIS, A. KEITH & DEBBIE RT. 3 BOX 212-3A IRONTON, OHIO 45638-0000 VOL 459 PG 19 PARCEL-ID 04-058-0604.000	18-02-34 2 AUD PLAT OF 1900 PT 0000.26A RES USE CODE 510 2,150 HOMESITE VALUE LISTED BELOW 2,150	15,710 15,710	17,860 17,860								
DELAWDER, TIMOTHY M & LETHA M BARBER R. 3 BOX 7 VESUVIUS ESTA IRONTON, OHIO 45638 VOL 570 PG 684 PARCEL-ID 04-058-0605.000	18-02-34 2 AUD. PLAT OF 1900 PT. 0000.23A RES USE CODE 500 00	00	00								
08-30-93 TRNSF TO 04-058-0605.000 DELAWDER, TIMOTHY M.											
DELAWDER, TIMOTHY M. R. 3 BOX 7 VESUVIUS ESTA IRONTON, OHIO 45638 VOL 580 PG 764 PARCEL-ID 04-058-0605.000	18-02-34 2 AUD. PLAT OF 1900 PT. 0000.23A RES USE CODE 500 1,090	00	1,090								
08-30-93 TRNSF FROM 04-058-0605.000 DELAWDER, TIMOTHY M & LET											
HOWERTON, RAY VAN & ONEIDA 1909 CARTER AVE. ASHLAND, KY. VOL 315 PG 222 PARCEL-ID 04-058-0610.000	18-02-34 2 AUDITORS PLAT 1900 PT 0000.23A AGR USE CODE 120 110	00	110								
HECLA WATER ASSOC. STAR RT. IRONTON, OHIO VOL 367 PG 537 PARCEL-ID 04-058-0611.000	18-02-34 2 AUD PLAT 1900 PT 0000.23A USE CODE 680 1,090	13,860	14,950								

TAX RATE 35.60
A/R RED FACTOR 09.0864
OTH RED FACTOR 10.1568

LAWRENCE
TAX DISTRICT 04-ELIZABETH-ROCK HILL S.D.

GENERAL TAX LIST AND DUPLICATE OF REAL AND PUBLIC UTILITY PROPERTY
COUNTY REAL ESTATE TAXES AND SPECIAL ASSESSMENTS

12/27/93

TAX YEAR 1993
INTEREST RATE
PAGE NO 439

OWNER'S NAME MAILING ADDRESS	DESCRIPTION			TAXES CHARGED	DECEMBER TAXES	PENALTY	JUNE TAXES	PENALTY	TOTAL DELINQUENT	C.D. DATE	MEMO
	LAND	IMPROVEMENTS	TOTAL VALUE								
JEFFERIES, RONALD L. & ALVA M. 039 RT 3 BOX 2 IRONTON, OHIO 45638 VOL 546 PG 537 PARCEL-ID 04-058-0612.000	18-02-34 2 AUD PLAT OF 1900 PT 0000.52A RES USE CODE 510 1,750 16,760 18,510 HOMESITE VALUE LISTED BELOW 1,750 16,760 18,510										
HALL, SAMUEL & CAROYLN HALL R R # 3, BOX 3 IRONTON, OHIO 45638 VOL 410 PG 387 PARCEL-ID 04-058-0614.000	18-02-34 2 AUD. PLAT OF 1900 PT. 0000.42A RES USE CODE 510 1,550 13,960 15,510 HOMESITE VALUE LISTED BELOW 1,550 13,960 15,510										
STAFFORD, JEROME B. & ETHEL C. C/O J. B. STAFFORD RT. 3 BOX 1 VESUVIUS ESTATES IRONTON, OHIO 45638 VOL 425 PG 88 PARCEL-ID 04-058-0615.000 10-25-93 TRNSF TO 04-058-0615.000 STAFFORD, ETHEL C.	18-02-34 2 AUD. PLAT OF 1900 PT. 0000.54A RES USE CODE 510 00 00 00										
STAFFORD, ETHEL C. RT. 3 BOX 1 VESUVIUS ESTATES IRONTON, OHIO 45638 VOL 582 PG 314 PARCEL-ID 04-058-0615.000	18-02-34 2 AUD. PLAT OF 1900 PT. 0000.54A RES USE CODE 510 1,780 14,500 16,280 HOMESITE VALUE LISTED BELOW 1,780 14,500 16,280										
ARDEN, CHESTER & PEGGY ROUTE 3 BOX 4 IRONTON, OHIO 45638 VOL 514 PG 237 PARCEL-ID 04-058-0616.000	18-2-34 PT. 2 AUDITOR'S PLAT 1 900 0.79ACS. RES USE CODE 510 2,160 25,700 27,860 HOMESITE VALUE LISTED BELOW 2,160 25,700 27,860										
STAFFORD, ETHEL C RT. 3, BOX 1 VESUVIUS EST IRONTON, OHIO 45638 VOL 582 PG 314 PARCEL-ID 04-058-0617.000 10-25-93 TRNSF FROM 04-058-0617.000 STAFFORD, JEROME B. & ETH	18-02-34 PT LOT2 AUD PLAT 1900 0000.04A RES USE CODE 500 120 00 120										
STAFFORD, JEROME B. & ETHEL C. RT. 3, BOX 1 VESUVIUS EST IRONTON, OHIO 45638 VOL 425 PG 88 PARCEL-ID 04-058-0617.000	18-02-34 PT LOT2 AUD PLAT 1900 0000.04A RES USE CODE 500 00 00 00										

2108

TAX RATE 35.60
A/R RED FACTOR 09.0864
OTH RED FACTOR 10.1568

LAWRENCE
TAX DISTRICT 04-ELIZABETH-ROCK HILL S.D.

GENERAL TAX LIST AND DUPLICATE OF REAL AND PUBLIC UTILITY PROPERTY
COUNTY REAL ESTATE TAXES AND SPECIAL ASSESSMENTS

12/27/93

TAX YEAR 1993
INTEREST RATE
PAGE NO 440

OWNER'S NAME MAILING ADDRESS	DESCRIPTION			TAXES CHARGED	DECEMBER TAXES	PENALTY	JUNE TAXES	PENALTY	TOTAL DELINQUENT	C.D. DATE	MEMO
	LAND	IMPROVEMENTS	TOTAL VALUE								
10-25-93 TRNSF TO 04-058-0617.000 STAFFORD, ETHEL C											
CARTMELL, MARK ROBERT & TWILA KAY 058 C/O STAR BANK 425 WALNUT STREET P. O. BOX 1038 CINCINNATI, OHIO 45201-1038 VOL 486 PG 710 PARCEL-ID 04-058-0618.000	18-02-34 2 AUD PLAT OF 1900 PT 0000.60A RES USE CODE 500 1,090 00 1,090										
FIELDS, JOHN MARK & MARISSA LEIGH RT 3 BOX 3 IRONTON, OHIO 45638 VOL 557 PG 745 PARCEL-ID 04-058-0619.000	18-02-34 2 AUD PLAT 1900 PT 0000.21A RES USE CODE 510 1,030 13,130 14,160 HOMESITE VALUE LISTED BELOW 1,030 13,130 14,160										
COOKE, SAMUEL L. JR. & KATHY L. RT 3 IRONTON, OHIO 45638 VOL 568 PG 570 PARCEL-ID 04-058-0620.000	18-02-34 VESUVIUS LAKE ESTS LOT 1 0000.00A RES USE CODE 510 2,220 24,910 27,130										
HASS, MERLIN R. & BRENDA K. ROUTE 3 VESUVIUS EST IRONTON, OHIO 45638 VOL 557 PG 335 PARCEL-ID 04-058-0621.000	18-02-34 VESUVIUS LAKE ESTS LOT 2 0000.00A RES USE CODE 500 1,830 00 1,830										
KELLEY, RANDY L. & GLADYS RT 2 BOX 197 PEDRO, OHIO 45659 VOL 495 PG 300 PARCEL-ID 04-058-0622.000	18-02-34 VESUVIUS LAKE ESTS LOT 3 0000.00A RES USE CODE 510 1,690 20,520 22,210 HOMESITE VALUE LISTED BELOW 1,690 20,520 22,210										
HAAS, MERLIN & BRENDA S. RT. 3 BOX 212-3A1 IRONTON, OHIO 45638 VOL 462 PG 663 PARCEL-ID 04-058-0623.000	18-02-34 VESUVIUS LAKE ESTS LOT 4 0000.00A RES USE CODE 510 2,070 23,110 25,180										
WILLIS, MARIE RT. 3 BOX 212-3A IRONTON, OHIO 45638 VOL 582 PG 166 PARCEL-ID 04-058-0624.000 10-18-93 TRNSF FROM 04-058-0624.000 LEWIS, A. KEITH & DEBORAH	18-02-34 VESUVIUS LAKE ESTS LOT 5 0000.00A RES USE CODE 500 260 00 260										
LEWIS, A. KEITH & DEBORAH L. RT. 3 BOX 212-3A IRONTON, OHIO 45638 VOL 509 PG 468	18-02-34 VESUVIUS LAKE ESTS LOT 5 0000.00A RES USE CODE 500										

2109

TAX RATE 35.60
A/R RED FACTOR 09.0864
OTH RED FACTOR 10.1568

LAWRENCE
TAX DISTRICT 04-ELIZABETH-ROCK HILL S.D.

GENERAL TAX LIST AND DUPLICATE OF REAL AND PUBLIC UTILITY PROPERTY
COUNTY REAL ESTATE TAXES AND SPECIAL ASSESSMENTS

12/27/93

TAX YEAR 1993
INTEREST RATE
PAGE NO 441

OWNER'S NAME MAILING ADDRESS	DESCRIPTION			TAXES CHARGED	DECEMBER TAXES	PENALTY	JUNE TAXES	PENALTY	TOTAL DELINQUENT	C.D. DATE	MEMO
	LAND	IMPROVEMENTS	TOTAL VALUE								
PARCEL-ID 04-058-0624.000	00	00	00								
10-18-93 TRNSF TO 04-058-0624.000 WILLIS, MARIE											
LEWIS, A. KEITH & DEBORAH RT. 3 BOX 212-3A IRONTON, OHIO 45638 VOLL 493 PG 632 PARCEL-ID 04-058-0625.000	18-02-34 VESUVIUS LAKE ESTS LOT 6 0000.00A RES USE CODE 510 2,280	35,140	37,420 HOMESITE VALUE LISTED BELOW 2,280 35,140 37,420								
LEWIS, A. KEITH & DEBORAH L. RT. 3 BOX 9 IRONTON, OHIO 45638 VOL 554 PG 806 PARCEL-ID 04-058-0626.000	18-02-34 VESUVIUS LAKE ESTS LOT 7 0000.00A RES USE CODE 500 300	00	300								
LEWIS, A. KEITH & DEBORAH L. RT. 3 BOX 9 IRONTON, OHIO 45638 VOL 554 PG 806 PARCEL-ID 04-058-0627.000	18-02-34 VESUVIUS LAKE ESTS LOT 8 0000.00A RES USE CODE 500 360	00	360								
LEWIS, A. KEITH & DEBORAH L. RT 3 BOX 9 IRONTON, OHIO 45638 VOL 554 PG 806 PARCEL-ID 04-058-0628.000	18-02-34 VESUVIUS LAKE ESTS LOT 9 0000.00A RES USE CODE 500 330	00	330								
LEWIS, A. KEITH & DEBORAH L. RT. 3 BOX 9 IRONTON, OHIO 45638 RT 3 VOL 554 PG 806 PARCEL-ID 04-058-0629.000	18-02-34 VESUVIUS LAKE ESTS LOT 10 0000.00A RES USE CODE 500 280	00	280								
HOWERTON, RAY VAN & ONEIDA 1909 CARTER AVE. ASHLAND, KY. 41101-000 VOL 460 PG 582 PARCEL-ID 04-058-0630.000	18-02-34 VESUVIUS LAKE ESTATES SECTION 2 LOT 1 LESS W PT. RES USE CODE 500 550	00	550								
HAIRSTON, WESLEY & LISA D. MAL ONE RT 1 BOX 416 KITTS HILL, OHIO 45645 VOL 570 PG 49 PARCEL-ID 04-058-0630.001	18-02-34 VESUVIUS LAKE ESTATES SECTION 2 LOT 1 W PT. RES USE CODE 500 220	00	220								
HAIRSTON, WESLEY & LISA D. MAL ONE RT. 1 BOX 416 KITTS HILL, OHIO 45645 VOL 569 PG 164 PARCEL-ID 04-058-0631.000	18-02-34 VESUVIUS LAKE ESTATES SECTION 2 LOT 2 0000.00A RES USE CODE 510 1,420	10,250	11,670								

2110

TAX RATE 35.60
A/R RED FACTOR 09.0864
OTH RED FACTOR 10.1568

LAWRENCE
TAX DISTRICT 04-ELIZABETH-ROCK HILL S.D.

GENERAL TAX LIST AND DUPLICATE OF REAL AND PUBLIC UTILITY PROPERTY
COUNTY REAL ESTATE TAXES AND SPECIAL ASSESSMENTS

12/27/93

TAX YEAR 1993
INTEREST RATE
PAGE NO 442

OWNER'S NAME MAILING ADDRESS	DESCRIPTION			TAXES CHARGED	DECEMBER TAXES	PENALTY	JUNE TAXES	PENALTY	TOTAL DELINQUENT	C.D. DATE	MEMO
	LAND	IMPROVEMENTS	TOTAL VALUE								
HOWERTON, RAY V. & ONEIDA 1909 CARTER AVE. ASHLAND, KY. 41101-000 PARCEL-ID 04-058-0632.000	18-02-34 VESUVIUS LAKE ESTATES SECTION 2 LOT 3 0000.00A RES USE CODE 500 1,190	00	1,190								
HOWERTON, RAY V. & ONEIDA 1909 CARTER AVE. ASHLAND, KY. 41101-000 PARCEL-ID 04-058-0633.000	18-02-34 VESUVIUS LAKE ESTATES SECTION 2 LOT 4 0000.00A RES USE CODE 500 1,250	00	1,250								
HOWERTON, RAY V. & ONEIDA 1909 CARTER AVE. ASHLAND, KY. 41101-000 VOL 460 PG 582 PARCEL-ID 04-058-0634.000	18-02-34 VESUVIUS LAKE ESTATES SECTION 2 LOT 5 0000.00A RES USE CODE 500 1,460	00	1,460								
DANIELS, MICHAEL & ROBIN RT. 3 BOX 212-3AB IRONTON, OHIO 45638 VOL 527 PG 17 PARCEL-ID 04-058-0635.000	18-02-34 VESUVIUS LAKE ESTATES SECTION 2 LOT 6 0000.00A RES USE CODE 510 2,280	21,070	23,350								
HOWERTON, RAY V. & ONEIDA 1909 CARTER AVE. ASHLAND, KY. 41101-000 VOL 460 PG 582 PARCEL-ID 04-058-0636.000	18-02-34 VESUVIUS LAKE ESTATES SECTION 2 LOT 7 0000.00A RES USE CODE 500 1,290	00	1,290								
HOWERTON, RAY V. & ONEIDA 1909 CARTER AVE. ASHLAND, KY. 41101-000 VOL 460 PG 582 PARCEL-ID 04-058-0637.000	18-02-34 VESUVIUS LAKE ESTATES SECTION 2 LOT 8 0000.00A RES USE CODE 500 1,300	00	1,300								
HOWERTON, RAY V. & ONEIDA 1909 CARTER AVE. ASHLAND, KY. 41101-000 VOL 460 PG 582 PARCEL-ID 04-058-0638.000	18-02-34 VESUVIUS LAKE ESTATES SECTION 2 LOT 9 0000.00A RES USE CODE 500 1,190	00	1,190								
HEABERLIN, DARRELL C & PATRICI A A ROUTE 3 BOX 3 IRONTON, OHIO 45638 VOL 559 PG 157 PARCEL-ID 04-058-0639.000	18-02-34 VESUVIUS LAKE ESTATES SECTION 2 LOT 10 0000.00A RES USE CODE 510 2,190 HOMESITE VALUE LISTED BELOW 2,190	26,070 26,070	28,260 28,260								
PHILLIPS, GARY & SHARILYN ROUTE 3 BOX 5 IRONTON, OHIO 45638 VOL 558 PG 21 PARCEL-ID 04-058-0640.000	18-02-34 VESUVIUS LAKE ESTATES SECTION 2 LOT 11 0000.00A RES USE CODE 510 3,780	24,280	28,060								

2111

TAX RATE 35.60
A/R RED FACTOR 09.0864
OTH RED FACTOR 10.1568

LAWRENCE
TAX DISTRICT 04-ELIZABETH-ROCK HILL S.D.

GENERAL TAX LIST AND DUPLICATE OF REAL AND PUBLIC UTILITY PROPERTY
COUNTY REAL ESTATE TAXES AND SPECIAL ASSESSMENTS
12/27/93

TAX YEAR 1993
INTEREST RATE
PAGE NO 443

OWNER'S NAME MAILING ADDRESS	DESCRIPTION			TAXES CHARGED	DECEMBER TAXES	PENALTY	JUNE TAXES	PENALTY	TOTAL DELINQUENT	C.D. DATE	MEMO
	LAND	IMPROVEMENTS	TOTAL VALUE								
HOWERTON, RAY V. & ONEIDA 1909 CARTER AVE. ASHLAND, KY. 41101-000 VOL 460 PG 582 PARCEL-ID 04-058-0641.000	18-02-34 VESUVIUS LAKE ESTATES SECTION 2 LOT 12 0000.00A RES USE CODE 500 1,140	00	1,140								
LEWIS, A. KEITH & DEBORAH L. RT. 3 BOX 9 IRONTON, OHIO 45638 VOL 557 PG 714 PARCEL-ID 04-058-0642.000	18-02-34 VESUVIUS LAKE ESTATES SECTION 2 LOT 13 0000.00A RES USE CODE 500 330	00	330								
HOWERTON, RAY V. & ONEIDA 1909 CARTER AVE. ASHLAND, KY. 41101-000 VOL 460 PG 582 PARCEL-ID 04-058-0643.000	18-02-34 VESUVIUS LAKE ESTATES SECTION 2 LOT 14 0000.00A RES USE CODE 500 1,230	00	1,230								
HOWERTON, RAY V. & ONEIDA 1909 CARTER AVE. ASHLAND, KY. 41101-000 PARCEL-ID 04-058-0644.000	18-02-34 VESUVIUS LAKE ESTATES SECTION 2 LOT 15 0000.00A RES USE CODE 500 1,140	00	1,140								
HOWERTON, RAY V. & ONEIDA 1909 CARTER AVE. ASHLAND, KY. 41101-000 VOL 460 PG 582 PARCEL-ID 04-058-0645.000	18-02-34 VESUVIUS LAKE ESTATES SECTION 2 LOT 16 0000.00A RES USE CODE 500 1,140	00	1,140								
HOWERTON, RAY V. & ONEIDA 1909 CARTER AVE. ASHLAND, KY. 41101-000 VOL 460 PG 582 PARCEL-ID 04-058-0646.000	18-02-34 VESUVIUS LAKE ESTATES SECTION 2 LOT 17 0000.00A RES USE CODE 500 1,140	00	1,140								
HOWERTON, RAY V. & ONEIDA 1909 CARTER AVE. ASHLAND, KY. 41101-000 VOL 460 PG 582 PARCEL-ID 04-058-0647.000	18-02-34 VESUVIUS LAKE ESTATES SECTION 2 LOT 18 0000.00A RES USE CODE 500 1,200	00	1,200								
HOWERTON, RAY V. & ONEIDA 1909 CARTER AVE. ASHLAND, KY. 41101-000 VOL 460 PG 582 PARCEL-ID 04-058-0648.000	18-02-34 VESUVIUS LAKE ESTATES SECTION 2 LOT 19 0000.00A RES USE CODE 500 1,210	00	1,210								
LEWIS, A. KEITH & DEBORAH RT. 3 BOX 9 IRONTON, OHIO 45638 VOL 554 PG 806	18-02-34 VESUVIUS LAKE ESTATES SECTION 2 LOT 20 0000.00A RES USE CODE 500										

2112

TAX RATE 35.60
A/R RED FACTOR 09.0864
OTH RED FACTOR 10.1568

LAWRENCE
TAX DISTRICT 04-ELIZABETH-ROCK HILL S.D.

GENERAL TAX LIST AND DUPLICATE OF REAL AND PUBLIC UTILITY PROPERTY
COUNTY REAL ESTATE TAXES AND SPECIAL ASSESSMENTS
12/27/93

TAX YEAR 1993
INTEREST RATE
PAGE NO 444

OWNER'S NAME MAILING ADDRESS	DESCRIPTION			TAXES CHARGED	DECEMBER TAXES	PENALTY	JUNE TAXES	PENALTY	TOTAL DELINQUENT	C.D. DATE	MEMO
	LAND	IMPROVEMENTS	TOTAL VALUE								
PARCEL-ID 04-058-0649.000	300	00	300								
FEARING, JOHN F. & ELSIE M. RT. 3 BOX 212 IRONTON, OHIO 45638-0000 VOL 324 PG 547 PARCEL-ID 04-058-0700.000	18-02-34 2 PT AUD PLAT OF 1900 0001.25A RES USE CODE 510 1,610	5,480	7,090								
ROGERS, CURTIS & LORETTA R 3 BOX 217 IRONTON, OHIO 45638 VOL 436 PG 830 PARCEL-ID 04-058-0800.000	18-02-34 3 PT N END AUD PLAT O F1900 PT E OF RT. 93 0009.96A RES USE CODE 500 1,050	00	1,050								
ROGERS, RICKIE R. RT. 2 BOX 346 KITTS HILL, OHIO 45645 VOL 569 PG 757 PARCEL-ID 04-058-0801.000	-00-00 3 PT N END AUD PLAT O F1900 PT E OF RT 93 PT 0001.70A COM USE CODE 454 1,790	9,880	11,670								
WALTERS, WILLIAM J. & DEBRA RT. 3 BOX 217A IRONTON, OHIO 45638 VOL 448 PG 616 PARCEL-ID 04-058-0802.000	18-02-34 3 PT N END AUD PLAT O F1900 PT E OF RT 93 PT 0000.20A RES USE CODE 500 690	00	690								
MALONE, PAUL E & KATHY L RT 3 BOX 219A IRONTON, OHIO 45638 VOL 572 PG 160 PARCEL-ID 04-058-0900.000	18-02-34 3 AUD PLAT OF 1900 PT S PT. 0000.85A RES USE CODE 500 110	00	110								Paul E. Malone qtcl.
BOWLING, ELLA LIFE EST JERRY GERTRUDE BOWLING REM. RT. 3 BOX 220 IRONTON, OHIO 45638 VOL 566 PG 142 PARCEL-ID 04-058-1000.000	&18-02-34 3 AUD PLAT OF 1900 PT W OF RT 93 1.54ACRES RES USE CODE 500 430	00	430								
UNITED STATES OF AMERICA PARCEL-ID 04-058-1005.000	18-02-34 N PT NW 0055.54A USE CODE 600 5,830	00	5,830								
UNITED STATES OF AMERICA WASHINGTON, D.C. PARCEL-ID 04-058-1006.000	18-02-34 E PT OF SEC RT 93 TO SEC 0065.93A USE CODE 600 6,920	00	6,920								
MALONE, PAUL E & KATHY L RT 3 BOX 219 A IRONTON, OHIO 45638 VOL 572 PG 160 PARCEL-ID 04-058-1100.000	18-02-34 3 AUD PLAT OF 1900 PT 0000.95A RES USE CODE 510 1,500 HOMESITE VALUE LISTED BELOW	8,880	10,380								Paul E. Malone qtcl.

2113

TAX RATE 35.60
A/R RED FACTOR 09.0864
OTH RED FACTOR 10.1568

LAWRENCE
TAX DISTRICT 04-ELIZABETH-ROCK HILL S.D.

GENERAL TAX LIST AND DUPLICATE OF REAL AND PUBLIC UTILITY PROPERTY
COUNTY REAL ESTATE TAXES AND SPECIAL ASSESSMENTS

12/27/93

TAX YEAR 1993
INTEREST RATE
PAGE NO 445

OWNER'S NAME MAILING ADDRESS	DESCRIPTION			TAXES CHARGED	DECEMBER TAXES	PENALTY	JUNE TAXES	PENALTY	TOTAL DELINQUENT	C.D. DATE	MEMO
	LAND	IMPROVEMENTS	TOTAL VALUE								
	1,500	8,620	10,120								
ROGERS, CURTIS & LORETTA R 3 BOX 217 IRONTON, OHIO 45638 VOL 228 PG 221 PARCEL-ID 04-058-1200.000	18-02-34 3 PT S PT N END AUD PLAT OF 1900 0005.39A RES USE CODE 510 2,040 9,680 11,720 HOMESITE VALUE LISTED BELOW 1,580 8,860 10,440										
WALTERS, WILLIAM J. & DEBRA RT. 3 BOX 217A IRONTON, OHIO VOL 448 PG 616 PARCEL-ID 04-058-1201.000	18-02-34 3 PT S PT N END AUD PLAT OF 1900 PT 0000.26A RES USE CODE 510 810 8,830 9,640 HOMESITE VALUE LISTED BELOW 810 8,830 9,640										
VAUGHN, PATRICIA RT. 3 BOX 219 IRONTON, OHIO VOL 464 PG 147 PARCEL-ID 04-058-1300.000	18-02-34 3 N END AUD PLAT OF 1900 0000.68A RES USE CODE 510 1,450 10,210 11,660 HOMESITE VALUE LISTED BELOW 1,450 9,530 10,980										
ROACH, CHARLES B. & SHARON RT 3 IRONTON, OHIO 45638 VOL 382 PG 624 PARCEL-ID 04-058-1400.000	18-02-34 3 S END LESS 18A AUD PLAT OF 1900 0001.30A RES USE CODE 510 1,610 7,100 8,710 HOMESITE VALUE LISTED BELOW 1,580 6,680 8,260										
ROGERS, CURTIS & LORETTA RT 3 BOX 217 IRONTON, OHIO 45638 VOL 382 PG 618 PARCEL-ID 04-058-1401.000	-00-00 0000.70A RES USE CODE 500 110 00 110										
HOLSTON, WILLIAM J. & SHEILA 311 S. 5TH ST. IRONTON, OHIO VOL 479 PG 575 PARCEL-ID 04-058-1500.000	K18-02-34 3 PT S END AUD PLAT OF 1900 LESS 16.58AC 0000.83A AGR USE CODE 101 1,510 6,540 8,050 HOMESITE VALUE LISTED BELOW 1,510 6,540 8,050										
ROACH, CHARLES B. & SHARON K. RT. 3 BOX 216 IRONTON, OH. 45638-000 VOL 472 PG 287 PARCEL-ID 04-058-1501.000	18-02-34 PT 3 N PT AUD PLAT 19 00 16.58 RES USE CODE 500 2,610 00 2,610										
GLENN, ALWARD C. & JEANE L. R 3 BOX 214 IRONTON, OHIO 45638 VOL 494 PG 495 PARCEL-ID 04-058-1600.000	18-02-34 3 S END PT AUD PLAT OF 1900 0000.59A RES USE CODE 510 1,320 6,240 7,560 HOMESITE VALUE LISTED BELOW 1,320 910 2,230										

2114

TAX RATE 35.60
A/R RED FACTOR 09.0864
OTH RED FACTOR 10.1568

LAWRENCE
TAX DISTRICT 04-ELIZABETH-ROCK HILL S.D.

GENERAL TAX LIST AND DUPLICATE OF REAL AND PUBLIC UTILITY PROPERTY
COUNTY REAL ESTATE TAXES AND SPECIAL ASSESSMENTS

12/27/93

TAX YEAR 1993
INTEREST RATE
PAGE NO 446

OWNER'S NAME MAILING ADDRESS	DESCRIPTION			TAXES CHARGED	DECEMBER TAXES	PENALTY	JUNE TAXES	PENALTY	TOTAL DELINQUENT	C.D. DATE	MEMO
	LAND	IMPROVEMENTS	TOTAL VALUE								
BUTCHER, KARL THOMAS & DORA KE ATLEY 36 HAMILL RD. HUNTINGTON, W.VA. 25701 VOL 532 PG 704 PARCEL-ID 04-058-1700.000	18-2-34 LOT 5 AUD PLAT OF 1900 LESS 11.53A. BAL=30.86ACS. AGR USE CODE 121 AUV 2,290 5,620 7,910										
FEARING, JOHN F. & ELSIE RT. 3 BOX 212 IRONTON, OHIO 45638 VOL 513 PG 589 PARCEL-ID 04-058-1700.001	18-2-34 PT LOT 5 AUD PLAT 1900 8.00ACS. AGR USE CODE 120 840 00 840										
BUTCHER, KARL THOMAS & DORA KE ATLEY 36 HAMILL RD. HUNTINGTON, W.VA. 25701 VOL 532 PG 704 PARCEL-ID 04-058-1800.000	18-02-34 5 PT AUD PLAT OF 1900 0002.00A AGR USE CODE 121 AUV 50 00 50										
LEWIS, RAYMOND RT. 1 BOX 177 FRANKLIN FURNACE, O 45629 VOL 479 PG 895 PARCEL-ID 04-059-0100.000	18-02-34 5 SE PT AUD PLAT OF 1900 0012.33A RES USE CODE 510 2,770 3,700 6,470 HOMESITE VALUE LISTED BELOW 1,580 3,430 5,010			2524 So. 4th ST Ironton, O. Marvin E. Jr. & Joyce M. Cecil —							
LEWIS, RAYMOND RT. 1 BOX 177 FRANKLIN FURNACE, O 45629 VOL 479 PG 895 PARCEL-ID 04-059-0200.000	18-02-34 5 SE PT AUD PLAT OF 1900 0002.93A RES USE CODE 500 310 00 310			Marvin E. Jr. & Joyce M. Cecil —							
LEWIS, RAYMOND RT. 1 BOX 177 FRANKLIN FURNACE, O 45629 VOL 479 PG 895 PARCEL-ID 04-059-0300.000	18-02-34 5 SE PT AUD PLAT OF 1900 0001.00A RES USE CODE 500 110 00 110			- SAME —							
SHARP, HOWARD M. & GAIL I. P.O. BOX 38 PEDRO, OHIO 45659 VOL 475 PG 159 PARCEL-ID 04-059-0400.000	18-02-34 5 SE PT AUD PLAT OF 1900 0003.48A RES USE CODE 599 1,830 1,530 3,360										
FEARING, JOHN F. & ELSIE M. RT. 3 BOX 212 IRONTON, OHIO 45638-0000 VOL 246 PG 690 PARCEL-ID 04-059-0500.000	18-02-34 5 PT 0006.75A AGR USE CODE 120 710 00 710										
HALL, RALPH & KOSTER, DON P.O. BOX 241 IRONTON, OHIO 45638 VOL 260 PG 312 PARCEL-ID 04-059-0600.000	18-02-34 8 WHOLE 0005.61A RES USE CODE 500 1,670 00 1,670			Ralphs ext only Larry Jo Linda Kay Hall —							

2115

TAX RATE 35.60
A/R RED FACTOR 09.0864
OTH RED FACTOR 10.1568

LAWRENCE
TAX DISTRICT 04-ELIZABETH-ROCK HILL S.D.

GENERAL TAX LIST AND DUPLICATE OF REAL AND PUBLIC UTILITY PROPERTY
COUNTY REAL ESTATE TAXES AND SPECIAL ASSESSMENTS

12/27/93

TAX YEAR 1993
INTEREST RATE
PAGE NO 447

OWNER'S NAME MAILING ADDRESS	DESCRIPTION			TAXES CHARGED	DECEMBER TAXES	PENALTY	JUNE TAXES	PENALTY	TOTAL DELINQUENT	C.D. DATE	MEMO
	LAND	IMPROVEMENTS	TOTAL VALUE								
WOOTEN, SAMUEL STANLEY I ET AL	18-02-34 5 N PT										
RT. 3 BOX 210	0005.50A	RES USE CODE	500								
IRONTON, OHIO 45638-0000											
VOL 567 PG 641	580	00	580								
PARCEL-ID 04-059-0700.000											
WOOTEN, SAMUEL STANLEY I ET AL	18-02-34 5 N PT N END										
RT. 3 BOX 210	0007.50A	RES USE CODE	540								
IRONTON, OHIO 45638-0000											
VOL 567 PG 641	2,260	3,410	5,670								
PARCEL-ID 04-059-0800.000											
MARKINS, WILLIAM & ALMA	18-02-34 9 SE COR										
R 3	0000.50A	AGR USE CODE	121								
IRONTON, OHIO											
VOL 317 PG 250	1,180	3,260	4,440								
PARCEL-ID 04-059-0900.000	HOMESITE VALUE LISTED BELOW										
	1,180	3,260	4,440								
JONES, CHESTER & EDNA	18-2-34 9 PT LESS 0.29AC BAL=										
RT. 3, BOX 207B	3.68AC										
IRONTON, OHIO 45638		RES USE CODE	510								
VOL 226 PG 15											
PARCEL-ID 04-059-1000.000	1,860	5,180	7,040								
	HOMESITE VALUE LISTED BELOW										
	1,580	5,010	6,590								
JONES, CHESTER & EDNA	18-2-34 P PT S PT 0.29AC										
RT 3 BOX 207B		RES USE CODE	500								
IRONTON, OHIO\ 45638											
VOL 554 PG 14	110	00	110								
PARCEL-ID 04-059-1000.001											
BRYANT, PAULINE	18-02-34 9 PT										
C/O PAULINE SCYTHES	0000.22A	RES USE CODE	510								
RT. 3 BOX 207											
IRONTON, OHIO	740	5,480	6,220								
VOL 335 PG 592	HOMESITE VALUE LISTED BELOW										
PARCEL-ID 04-059-1100.000	740	5,480	6,220								
POTTER, JAMES L. & SHERRY A.	18-02-34 9 PT SE										
ROUTE 3 BOX 206	0001.37A	RES USE CODE	510								
IRONTON, OHIO 45638											
VOL 553 PG 647	1,610	3,470	5,080								
PARCEL-ID 04-059-1200.000	HOMESITE VALUE LISTED BELOW										
	1,580	3,280	4,860								
TURVEY, RUTH J & JAMES WILLIAM	18-02-34 2 SUB DIV A.D. KELLEY										
RT 3	LAND										
IRONTON, OHIO	0000.57A	AGR USE CODE	120								
VOL 345 PG 417											
PARCEL-ID 04-059-1300.000	110	00	110								
TURVEY, DALE & SANDRA	18-02-34 2 SUB DIV A.D. KELLY										
RT 3 BOX 202A	LAND										
IRONTON, OHIO 45638	0000.35A	RES USE CODE	510								
VOL 379 PG 338											
PARCEL-ID 04-059-1301.000	970	11,300	12,270								
	HOMESITE VALUE LISTED BELOW										
	970	11,300	12,270								

2116

TAX RATE 35.60
A/R RED FACTOR 09.0864
OTH RED FACTOR 10.1568

LAWRENCE
TAX DISTRICT 04-ELIZABETH-ROCK HILL S.D.

GENERAL TAX LIST AND DUPLICATE OF REAL AND PUBLIC UTILITY PROPERTY
COUNTY REAL ESTATE TAXES AND SPECIAL ASSESSMENTS

12/27/93

TAX YEAR 1993
INTEREST RATE
PAGE NO 448

OWNER'S NAME MAILING ADDRESS	DESCRIPTION			TAXES CHARGED	DECEMBER TAXES	PENALTY	JUNE TAXES	PENALTY	TOTAL DELINQUENT	C.D. DATE	MEMO
	LAND	IMPROVEMENTS	TOTAL VALUE								
SMITH, DAVID &	18-02-34 2 S D.A.D. KELLEY LAN										
BEVERLY D. MILLER	D125 ON RD X 100										
R. 3 BOX 188A	0000.29A	COM USE CODE	499								
IRONTON, OHIO 45638-0000											
VOL 437 PG 195	4,420	3,030	7,450								
PARCEL-ID 04-059-1400.000											
MARKIN, WILLIAM & ALMA	18-02-34 4 SUB DIV PT										
R 3 BOX 202	0036.24A	AGR USE CODE	121								
IRONTON, OHIO	AUV										
VOL 172 PG 598	2,440	9,980	12,420								
PARCEL-ID 04-059-1500.000	HOMESITE VALUE LISTED BELOW										
	1,580	7,240	8,820								
BRIDGES, GARY RAY	18-02-34 4 SUB DIV PT										
ROUTE 1	0001.78A	RES USE CODE	510								
PEDRO, OHIO 45659											
VOL 533 PG 82	1,660	5,960	7,620								
PARCEL-ID 04-059-1600.000	HOMESITE VALUE LISTED BELOW										
	1,580	5,790	7,370								
KISOR, IRENE ET-AL	18-02-34 9 PT										
RT 3 BOX 359	0001.00A	RES USE CODE	500								
IRONTON, OHIO 45638											
VOL 568 PG 551	110	00	110								
PARCEL-ID 04-059-1700.000											
KISOR, IRENE ET-AL	18-02-34 NE COR SE SE										
RT 3 BOX 359	0001.71A	RES USE CODE	510								
IRONTON, OHIO 45638											
VOL 568 PG 551	1,650	6,370	8,020								
PARCEL-ID 04-059-1800.000	HOMESITE VALUE LISTED BELOW										
	1,580	6,370	7,950								
FEARING, JOHN F. & ELSIE M.	18-02-34 N PT E1/2 SE										
RT. 3 BOX 212	0045.17A	AGR USE CODE	120								
IRONTON, OHIO 45638-0000											
VOL 246 PG 690	7,000	6,300	13,300								
PARCEL-ID 04-060-0100.000	HOMESITE VALUE LISTED BELOW										
	1,580	5,360	6,940								
ELKINS, JOHN J. & BRUCE, NANCY S.	18-02-34 NW SW LESS 15.30AC										
RT. 3 BOX 355	0018.60A	AGR USE CODE	101								
IRONTON, OHIO 45638											
VOL 485 PG 351	3,300	3,940	7,240								
PARCEL-ID 04-060-0200.000	HOMESITE VALUE LISTED BELOW										
	880	3,360	4,240								
WALLS, JOHNIE M. & DELLA M.	18-02-34 NW SW PT										
RT. 6 BOX 353	0003.10A	RES USE CODE	510								
SOUTH POINT, OHIO 45680											
VOL 465 PG 83	1,100	6,270	7,370	Kevin J. & Leah R. Gore							
PARCEL-ID 04-060-0201.000	HOMESITE VALUE LISTED BELOW										
	880	6,270	7,150								
ELKINS, JOHN J. & NANCY S. BRUCE ELKINS	18-02-34 NW SW PT										
	0000.13A	AGR USE CODE	100								
RT. 3 BOX 355											
IRONTON, OH. 45638-0000	110	00	110								
PARCEL-ID 04-060-0202.000											

2117

TAX RATE 35.60
A/R RED FACTOR 09.0864
OTH RED FACTOR 10.1568

LAWRENCE
TAX DISTRICT 04-ELIZABETH-ROCK HILL S.D.

GENERAL TAX LIST AND DUPLICATE OF REAL AND PUBLIC UTILITY PROPERTY
COUNTY REAL ESTATE TAXES AND SPECIAL ASSESSMENTS

12/27/93

TAX YEAR 1993
INTEREST RATE
PAGE NO 449

OWNER'S NAME MAILING ADDRESS	DESCRIPTION			TAXES CHARGED	DECEMBER TAXES	PENALTY	JUNE TAXES	PENALTY	TOTAL DELINQUENT	C.D. DATE	MEMO
	LAND	IMPROVEMENTS	TOTAL VALUE								
MONTROSO, BETTY ANN RT. 3 IRONTON, OHIO 45638-0000 VOL 559 PG 124 PARCEL-ID 04-060-0203.000 11-24-93 233.52	18-02-34 NW SW PT 0012.07A	AGR USE CODE	100 1,270	00	1,270						
ELKINS, JOHN J. & BRUCE & NANCY S. RT.3 BOX 355 IRONTON, OHIO 45638 VOL 485 PG 351 PARCEL-ID 04-060-0300.000	18-02-34 SW COR NE SW & N PT W 1/2 SW 0003.00A	AGR USE CODE	101 320	00	320						
SPEARS, HAROLD D & WANDA W 1101 KEMP AVE IRONTON, OHIO 45638 VOL 266 PG 511 PARCEL-ID 04-060-0400.000	18-02-34 SW COR NW SW 0006.10A AUV 150	AGR USE CODE	121 00		150						
UNITED STATES OF AMERICA PARCEL-ID 04-060-0405.000	18-02-34 NE NE 0012.00A	USE CODE	600 1,260	00	1,260						
MONTROSO, PHILLIP & JOYCE RT. 3 BOX 353B IRONTON, OHIO 45638 VOL 558 PG 168 PARCEL-ID 04-060-0500.000	18-02-34 SW SW AUD PLAT 1900 0000.36A 550	RES USE CODE 12,890	510 13,440								
MONTROSO, ARTHUR RT. 3 BOX 354 IRONTON, OHIO 45638 VOL 537 PG 528 PARCEL-ID 04-060-0501.000	18-2-34 SW SW AUD PLAT 1900 LESS 0.42A. & 2.06A. BAL=37.16ACS. 5,510	AGR USE CODE 18,430	101 23,940								
MONTROSO, BETTY A. RT. 3 BOX 353-AA IRONTON, OHIO 45638 VOL 537 PG 528 PARCEL-ID 04-060-0501.001	18-2-34 SW SW AUD PLAT 1900, S. PT. 0.42ACS. 600	RES USE CODE 00	500 600								
MONTROSO, PHILLIP & JOYCE RT. 3 BOX 353-B IRONTON, OHIO 45638 VOL 558 PG 168 PARCEL-ID 04-060-0501.002	18-2-34 S. PT. SW SW AUDITOR PLAT 1900 2.06ACS. 570	RES USE CODE 00	500 570								
UNITED STATES OF AMERICA WASHINGTON, D C PARCEL-ID 04-060-0600.000	18-02-34 S PT E1/2 SW 0033.91A 3,560	USE CODE 00	600 3,560								
UNITED STATES OF AMERICA	18-02-34 SW SE										

2118

TAX RATE 35.60
A/R RED FACTOR 09.0864
OTH RED FACTOR 10.1568

LAWRENCE
TAX DISTRICT 04-ELIZABETH-ROCK HILL S.D.

GENERAL TAX LIST AND DUPLICATE OF REAL AND PUBLIC UTILITY PROPERTY
COUNTY REAL ESTATE TAXES AND SPECIAL ASSESSMENTS

12/27/93

TAX YEAR 1993
INTEREST RATE
PAGE NO 450

OWNER'S NAME MAILING ADDRESS	DESCRIPTION			TAXES CHARGED	DECEMBER TAXES	PENALTY	JUNE TAXES	PENALTY	TOTAL DELINQUENT	C.D. DATE	MEMO
	LAND	IMPROVEMENTS	TOTAL VALUE								
PARCEL-ID 04-060-0605.000	0058.00A		USE CODE 600 6,090	00	6,090						
FEARING, JOHN F. & ELSIE M. RT. 3 BOX 212 IRONTON, OHIO 45638-0000 VOL 246 PG 690 PARCEL-ID 04-060-0700.000	18-02-34 2 AUD PLAT 1900 0001.52A 160	RES USE CODE 00	500 160								
FEARING, JOHN F. & ELSIE M. RT. 3 BOX 212 IRONTON, OHIO 45638-0000 VOL 246 PG 690 PARCEL-ID 04-060-0800.000	18-02-34 7 AUD PLAT 1900 0001.10A 120	AGR USE CODE 00	120 120								
HALL, RALPH & KOSTER, DON P.O. BOX 241 IRONTON, OHIO 45638 VOL 246 PG 690 PARCEL-ID 04-060-1000.000	18-02-35 N END W1/2 NW 0034.47A 4,740 HOMESITE VALUE LISTED BELOW 1,230	AGR USE CODE 1,390 1,390	120 6,130 2,620								
UNITED STATES OF AMERICA WASHINGTON, D C PARCEL-ID 04-060-1100.000	18-02-35 S PT W1/2 NW 0049.38A 5,180	USE CODE 00	600 5,180								
UNITED STATES OF AMERICA WASHINGTON, D C PARCEL-ID 04-060-1200.000	18-02-35 NE NW 0040.00A 4,200	USE CODE 00	600 4,200								
UNITED STATES OF AMERICA WASHINGTON, D C PARCEL-ID 04-060-1300.000	18-02-33 SE NW 0040.85A 4,290	USE CODE 00	600 4,290								
UNITED STATES OF AMERICA WASHINGTON, D C PARCEL-ID 04-060-1400.000	18-02-35 W1/2 NE 0080.00A 8,400	USE CODE 00	600 8,400								
BARKER, HARDY & OPAL R 2 BOX 183 PEDRO, OHIO VOL 260 PG 530 PARCEL-ID 04-060-1500.000	18-02-35 NE NE LESS 3A 0032.63A AUV 2,080 HOMESITE VALUE LISTED BELOW 880	AGR USE CODE 13,600 10,540	121 15,680 11,420								
BARKER, TERRY LEE RT. 2 PEDRO, OHIO 45659 VOL 428 PG 357 PARCEL-ID 04-060-1501.000	18-02-35 NE NE LESS 3A PT 0001.59A 970	RES USE CODE 22,320	510 23,290								
BURD, DAVID L. & CHELA M.	18-02-35 NE NE										

Ralphs int only

Larry J + Linda Kay Hall —

QC 12/29/94 Londa: today

Larry S. Hall -

2119

TAX RATE 35.60
A/R RED FACTOR 09.0864
OTH RED FACTOR 10.1568

LAWRENCE
TAX DISTRICT 04-ELIZABETH-ROCK HILL S.D.

GENERAL TAX LIST AND DUPLICATE OF REAL AND PUBLIC UTILITY PROPERTY
COUNTY REAL ESTATE TAXES AND SPECIAL ASSESSMENTS

12/27/93

TAX YEAR 1993
INTEREST RATE
PAGE NO 451

OWNER'S NAME MAILING ADDRESS	DESCRIPTION			TAXES CHARGED	DECEMBER TAXES	PENALTY	JUNE TAXES	PENALTY	TOTAL DELINQUENT	C.D. DATE	MEMO
	LAND	IMPROVEMENTS	TOTAL VALUE								
RT. 2 BOX 183-AA PEDRO, OHIO 45659 VOL 450 PG 550 PARCEL-ID 04-060-1502.000	SW PT 0002.78A RES USE CODE 510 1,160	14,960	16,120								
TOLEDO & OHIO RIVER RY CO PARCEL-ID 04-060-1600.000	18-02-35 NE NE RT OF WAY 0003.00A AGR USE CODE 100 320	00	320								
WALLS, JEFFREY DAVID RT. 2 BOX 183-C PEDRO, OHIO 45659 VOL 427 PG 589 PARCEL-ID 04-060-1700.000	18-02-35 SE NE LESS 4A 0000.38A RES USE CODE 510 330 HOMESITE VALUE LISTED BELOW 330	1,620 1,410	1,950 1,740								
BUEHRER, JOHN W AND MARY M RT 2 BOX 182-B PEDRO, OHIO 45659 PARCEL-ID 04-060-1701.000	18-02-35 PT SE NE LESS 29.62AC 0006.00A AGR USE CODE 120 1,530 HOMESITE VALUE LISTED BELOW 880	12,230 11,600	13,760 12,480								
BUEHRER, JOHN W. & MARY M. RT 2 BOX 183 B PEDRO, OHIO 45638 VOL 495 PG 635 PARCEL-ID 04-060-1702.000	18-02-35 PT SE NE PT 0029.62A AGR USE CODE 120 3,110	00	3,110								
TOLEDO & OHIO RIVER RY CO PARCEL-ID 04-060-1800.000	18-02-35 SE NE RT OF WAY 0004.00A AGR USE CODE 100 420	00	420								
UNITED STATES OF AMERICA WASHINGTON, D C PARCEL-ID 04-061-0100.000	18-02-35 W1/2 SE 0080.40A USE CODE 600 8,440	00	8,440								
WALLS, JEFFREY RT. 2 BOX 183C PEDRO, OHIO 45659 VOL 427 PG 589 PARCEL-ID 04-061-0200.000	18-02-35 NE SE LESS 35.16A 0.15A 0.29& 0.29A 0004.20A RES USE CODE 500 1,000	00	1,000								
LABER, GEORGE J. & MARY A. RT 3 BOX 184 PEDRO, OHIO 45659 VOL 571 PG 702 PARCEL-ID 04-061-0201.000	18-02-35 NE SE PT 0035.16A AGR USE CODE 120 4,570	2,240	6,810								
WALLS, JEFFREY DAVID RT. 2 BOX 183-C PEDRO, OHIO 45659 VOL 427 PG 589 PARCEL-ID 04-061-0202.000	18-02-35 NE SE PT 0000.15A RES USE CODE 500 130	00	130								

2120

TAX RATE 35.60
A/R RED FACTOR 09.0864
OTH RED FACTOR 10.1568

LAWRENCE
TAX DISTRICT 04-ELIZABETH-ROCK HILL S.D.

GENERAL TAX LIST AND DUPLICATE OF REAL AND PUBLIC UTILITY PROPERTY
COUNTY REAL ESTATE TAXES AND SPECIAL ASSESSMENTS

12/27/93

TAX YEAR 1993
INTEREST RATE
PAGE NO 452

OWNER'S NAME MAILING ADDRESS	DESCRIPTION			TAXES CHARGED	DECEMBER TAXES	PENALTY	JUNE TAXES	PENALTY	TOTAL DELINQUENT	C.D. DATE	MEMO
	LAND	IMPROVEMENTS	TOTAL VALUE								
THIBODAUX, ALBERT & ARLENE RT. 2 PEDRO, OHIO 45659 VOL 363 PG 75 PARCEL-ID 04-061-0203.000	18-02-35 NE SE PT 0000.29A RES USE CODE 500 480	00	480								
THIBODAUX, ALBERT & ARLENE RT. 2 BOX 183-D PEDRO, OHIO 45659 VOL 448 PG 516 PARCEL-ID 04-061-0204.000	18-02-35 NE SE PT 0000.20A RES USE CODE 510 390 HOMESITE VALUE LISTED BELOW 390	6,120 5,940	6,510 6,330								
UNITED STATES OF AMERICA PARCEL-ID 04-061-0205.000	18-02-35 SE SE 0040.00A USE CODE 600 4,200	00	4,200								
BD OF ED OF ROCK HILL LOCAL SC PEDRO, OHIO VOL 506 PG 723 PARCEL-ID 04-061-0300.000	18-02-35 1 SUB DIV A D KELLEY LAND 0000.50A USE CODE 650 1,750	00	1,750								
BD. OF ED. OF ROCK HILL LOCAL PEDRO, OHIO VOL 506 PG 723 PARCEL-ID 04-061-0400.000	18-02-35 1 SUB DIV A D KELLEY LAND 0006.43A USE CODE 650 69,510	545,720	615,230								
TURVEY, RUTH J & JAMES WILLIAM R 3 IRONTON, OHIO VOL 345 PG 417 PARCEL-ID 04-061-0500.000	18-02-35 1 SUB DIV A D KELLEY LAND 0005.00A AGR USE CODE 120 1,490	00	1,490								
GILLESPIE, RAY & WANDA R. 3 BOX 185-B IRONTON, OHIO 45638-0000 VOL 393 PG 538 PARCEL-ID 04-061-0600.000	18-02-35 PT 0017.75A RES USE CODE 510 2,910 HOMESITE VALUE LISTED BELOW 880	7,060 6,140	9,970 7,020	Roger D. Gillespie —							
LANE, ELMER JR. & ELOISE N. 703 PARK AVE. IRONTON, OHIO 45638-000 VOL 212 PG 493 PARCEL-ID 04-061-0700.000	18-02-35 1 SUB DIV A D KELLEY LAND 0066.25A AGR USE CODE 101 13,690	1,750	15,440	3/18/94 Bill Const. Ave 0700.061 — 59.37AC Bal = 12.88 AC Bedford, Pa — Bal minus Warren — R+3 Box 202 Ironton, OH United States of America — Dale G. + Sandra K. Turvey —							
TURVEY, RUTH J & JAMES WILLIAM R 3 IRONTON, OHIO VOL 345 PG 417 PARCEL-ID 04-061-0800.000	18-02-35 2 SUB DIV A D KELLEY LAND ROAD WAY 0000.50A AGR USE CODE 120 150	00	150								

2121

TAX RATE 35.60
A/R RED FACTOR 09.0864
OTH RED FACTOR 10.1568

LAWRENCE
TAX DISTRICT 04-ELIZABETH-ROCK HILL S.D.

GENERAL TAX LIST AND DUPLICATE OF REAL AND PUBLIC UTILITY PROPERTY
COUNTY REAL ESTATE TAXES AND SPECIAL ASSESSMENTS

12/27/93

TAX YEAR 1993
INTEREST RATE
PAGE NO 453

OWNER'S NAME MAILING ADDRESS	DESCRIPTION			TAXES CHARGED	DECEMBER TAXES	PENALTY	JUNE TAXES	PENALTY	TOTAL DELINQUENT	C.D. DATE	MEMO
	LAND	IMPROVEMENTS	TOTAL VALUE								
TURVEY, RUTH J & JAMES WILLIAM RT. 3 IRONTON, OHIO 45638 VOL 345 PG 417 PARCEL-ID 04-061-0900.000	18-2-35 2 SUB DIV A. D. KELLEY LAND LESS 0.38A. BAL=66.54ACS AGR USE CODE 120 8,460	11,640	20,100 HOMESITE VALUE LISTED BELOW 1,580	9,820	11,400						
GILLENWATER, JOHN & JESSICA RT. 3 BOX 201-B IRONTON, OHIO 45638 VOL 513 PG 120 PARCEL-ID 04-061-0900.001	18-2-35 PT 2 SUB DIV A. D. KELLEY LAND, SE PT. 0.38ACS. RES USE CODE 510 1,010	9,050	10,060								
THOMPSON, JAMES HAROLD & THELM RT 3 BOX 200 IRONTON, OHIO 45638 VOL 193 PG 97 PARCEL-ID 04-061-1000.000	18-02-35 4 SUB DIV A. D. KELLEY LAND LESS 0.84A RES USE CODE 510 1,510	6,840	8,350 HOMESITE VALUE LISTED BELOW 1,510	5,500	7,010						
ROCK HILL BOARD OF EDUCATION RT 3 IRONTON, OHIO 45638 VOL 483 PG 431 PARCEL-ID 04-061-1001.000	18-02-35 PT 4 SUBDIV AD KELLEY LAND USE CODE 650 7,700	8,640	16,340								
MARKIN, WILLIAM H. & ALMA G. RT 3 BOX 202 IRONTON, OHIO PARCEL-ID 04-061-1100.000	18-02-35 4 SUB DIV A D KELLEY LAND 0007.89A AUV AGR USE CODE 121 200	00	200								
KISOR, IRENE ET-AL RT 3 BOX 359 IRONTON, OHIO 45638 VOL 568 PG 551 PARCEL-ID 04-061-1200.000	18-02-35 SW COR SW 0000.25A RES USE CODE 500 110	00	110								
TRS OF FREEWILL BAPTIST CH PARCEL-ID 04-061-1300.000	18-02-35 2 125 ON RD X 100 0000.25A USE CODE 685 330	00	330								
BARKER, HARDY & OPAL R 2 BOX 183 PEDRO, OHIO VOL 260 PG 530 PARCEL-ID 04-061-1400.000	18-02-36 NW NW 0022.13A AUV AGR USE CODE 121 570	00	570								
BARKER, HARDY JR. & TAMMY R. 2 PEDRO, OHIO 45659 VOL 457 PG 825 PARCEL-ID 04-061-1401.000	18-02-36 NW NW PT 0001.76A RES USE CODE 510 990	8,770	9,760 HOMESITE VALUE LISTED BELOW 880	8,480	9,360						

Jessica Gillenwater -

2124

TAX RATE 35.60
A/R RED FACTOR 09.0864
OTH RED FACTOR 10.1568

LAWRENCE
TAX DISTRICT 04-ELIZABETH-ROCK HILL S.D.

GENERAL TAX LIST AND DUPLICATE OF REAL AND PUBLIC UTILITY PROPERTY
COUNTY REAL ESTATE TAXES AND SPECIAL ASSESSMENTS

12/27/93

TAX YEAR 1993
INTEREST RATE
PAGE NO 454

OWNER'S NAME MAILING ADDRESS	DESCRIPTION			TAXES CHARGED	DECEMBER TAXES	PENALTY	JUNE TAXES	PENALTY	TOTAL DELINQUENT	C.D. DATE	MEMO
	LAND	IMPROVEMENTS	TOTAL VALUE								
DAVIS, LAWRENCE RON & BETTY J R 2 PEDRO, OHIO VOL 351 PG 43 PARCEL-ID 04-061-1500.000	18-02-36 PT 0000.69A RES USE CODE 510 1,460	9,750	11,210 HOMESITE VALUE LISTED BELOW 1,460	9,570	11,030						
UNITED STATES OF AMERICA PARCEL-ID 04-061-1600.000	18-02-36 S PT 0248.80A USE CODE 600 26,120	00	26,120								
OHIO CENTER FOR YOUTH & FAMILY DEVELOPMENT INC. P O BOX 107 IRONTON, OHIO VOL 522 PG 630 PARCEL-ID 04-061-1700.000	18-02-36 PT NW NW 0015.42A USE CODE 680 8,970	171,650	180,620								
JENKINS, JAMES 1504 CAMPBELL DR. IRONTON, OHIO 45638 VOL 522 PG 529 PARCEL-ID 04-061-1800.000	18-02-36 SE NE 0034.26A AUV AGR USE CODE 121 1,470	00	1,470								
UNITED STATES OF AMERICA WASHINGTON D C PARCEL-ID 04-061-1801.000	18-02-36 PT. 0005.74A USE CODE 600 600	00	600								
UNITED STATES OF AMERICA WASHINGTON, DC. PARCEL-ID 04-061-1815.000	18-2-36 N 1/2 OF SEC LESS 4.88 BAL= 235.12 AC USE CODE 600 24,690	00	24,690								
OHIO CTR. FOR YOUTH AND FAMILY DEV. INC. P.O. BOX 183 PEDRO, OHIO 45659 VOL 522 PG 630 PARCEL-ID 04-061-1815.001	18-02-36 NW NW PT. 4.88 ACRS USE CODE 680 510	00	510								
HUNTER, GEORGE GREGORY RT 2 BOX 185 PEDRO, OHIO 45659 VOL 527 PG 608 PARCEL-ID 04-062-0100.000	18-02-36 NW SW 0040.00A AGR USE CODE 120 5,710	00	5,710								
HANEY, WILLIAM CLARKE, JR. RT 1 BOX 513 KITTS HILL, OHIO 45645-0723 VOL 383 PG 449 PARCEL-ID 04-062-0200.000	18-02-36 SE PT SE 0014.20A AUV RES USE CODE 510 1,400	350	1,750 HOMESITE VALUE LISTED BELOW 880	330	1,210						
JENKINS, FRED JAMES AND JANICE LEE 1504 CAMPBELL DR.	18-02-36 IN NE SE SE 0017.00A AUV AGR USE CODE 121										

2123

TAX RATE 35.60
A/R RED FACTOR 09.0864
OTH RED FACTOR 10.1568

LAWRENCE
TAX DISTRICT 04-ELIZABETH-ROCK HILL S.D.

GENERAL TAX LIST AND DUPLICATE OF REAL AND PUBLIC UTILITY PROPERTY
COUNTY REAL ESTATE TAXES AND SPECIAL ASSESSMENTS

12/27/93

TAX YEAR 1993
INTEREST RATE
PAGE NO 455

OWNER'S NAME MAILING ADDRESS	DESCRIPTION			TAXES CHARGED	DECEMBER TAXES	PENALTY	JUNE TAXES	PENALTY	TOTAL DELINQUENT	C.D. DATE	MEMO
	LAND	IMPROVEMENTS	TOTAL VALUE								
IRONTON, OHIO 45638 VOL 508 PG 271 PARCEL-ID 04-062-0300.000	760	00	760								
KOSMOS CEMENT COMPANY, A KENTU CKY GENERAL PARTNERSHIP C/O REAL ESATE TAX SERVICE 9171 CAPITAL OF TX HWY N BOWIE BLDG STE 110 AUSTOIN, TX 78759 VOL 531 PG 427 PARCEL-ID 04-062-0400.000	19-02-01 WHOLE LESS 198.04A 0440.96A AGR USE CODE 120 46,300	00	46,300								
COLUMBUS & SOUTHERN OHIO ELEC. 215 NO. FRONT STREET COLUMBUS, OH. 43216 43515 PARCEL-ID 04-062-0405.000	-00-00 1/2 MI S OF SUPERIOR ON RT 522 LAND LEASED FROM MA R 0000.00A COM USE CODE 830 00	430	430								
MARQUETTE CEMENT MANUFACTURING P.O. BOX 2016 NORFOLK, VA. 23501-000 VOL 213 PG 596 PARCEL-ID 04-062-0600.000	19-02-01 ST HY EASE PT PARC NO 2 0001.00A USE CODE 610 110	00	110								
DETROIT, TOLEDO & IRONTON RAIL PARCEL-ID 04-062-0605.000	19-02-01 PUBLIC UTILITY 0005.87A AGR USE CODE 120 620	00	620								
ACKISON, WILLIAM EUGENE & MARY RT. 1 BOX 61 PEDRO, OHIO 45659 VOL 276 PG 502 PARCEL-ID 04-062-0700.000	19-02-01 NE PT SEC 0021.14A AGR USE CODE 120 3,240	00	3,240								
ACKINSON, WILLIAM E & MARY C RT. 1 BOX 61 PEDRO, OHIO 45659 VOL 320 PG 221 PARCEL-ID 04-062-0800.000	19-02-01 PT NE SE 0000.16A AGR USE CODE 120 110	00	110								
SPENCE, PAUL E. & LINDA K. RT. 1 BOX 71 PEDRO, OHIO 45659 VOL 523 PG 90 PARCEL-ID 04-062-0900.000	19-02-01 S PT SE BET RD & CR 0042.54A AGR USE CODE 121 AUV 1,410	00	1,410								
CLINE, LORENA RT. 1 BOX 70 PEDRO, OHIO 45659 VOL 410 PG 378 PARCEL-ID 04-062-1000.000	19-02-01 IN S1/2 SEC W OF CR LESS 2A 0132.50A AGR USE CODE 121 AUV 4,770 HOMESITE VALUE LISTED BELOW 1,230	5,140 3,830	9,910 5,060								
DONOVAN, ELLA MARIE 698 W. MARTIN AVE. AMHERST, OHIO 44001-0000	19-02-01 PT SW SW E OF SW COR 0001.00A RES USE CODE 510										

2124

TAX RATE 35.60
A/R RED FACTOR 09.0864
OTH RED FACTOR 10.1568

LAWRENCE
TAX DISTRICT 04-ELIZABETH-ROCK HILL S.D.

GENERAL TAX LIST AND DUPLICATE OF REAL AND PUBLIC UTILITY PROPERTY
COUNTY REAL ESTATE TAXES AND SPECIAL ASSESSMENTS

12/27/93

TAX YEAR 1993
INTEREST RATE
PAGE NO 456

OWNER'S NAME MAILING ADDRESS	DESCRIPTION			TAXES CHARGED	DECEMBER TAXES	PENALTY	JUNE TAXES	PENALTY	TOTAL DELINQUENT	C.D. DATE	MEMO
	LAND	IMPROVEMENTS	TOTAL VALUE								
VOL 377 PG 606 PARCEL-ID 04-062-1100.000	920	00	920								
DONOVAN, ELLA MARIE 698 W. MARTIN AVE. AMHERST, OHIO 44001-0000 VOL 377 PG 606 PARCEL-ID 04-062-1200.000	19-02-01 SW COR SW SW PT 0000.91A RES USE CODE 500 140	00	140								
DONOVAN, ELLA MARIE 206 KENSINGTON AVE. VERMILLION, OHIO VOL 377 PG 606 PARCEL-ID 04-062-1300.000	19-02-01 PT SW COR ST HY EASE PARC NO 9 0000.09A USE CODE 610 110	00	110								
UNITED STATES OF AMERICA WASHINGTON, D C PARCEL-ID 04-062-1500.000	19-02-02 NW LESS 38.20A 0125.09A USE CODE 600 13,140	00	13,140								
UNITED STATES OF AMERICA WASHINGTON, D C PARCEL-ID 04-062-1600.000	19-02-02 PT NW 0027.29A USE CODE 600 2,870	00	2,870								
UNITED STATES OF AMERICA WASHINGTON, D C PARCEL-ID 04-062-1700.000	19-02-02 NE COR NW 0008.52A USE CODE 600 900	00	900								
UNITED STATES OF AMERICA WASHINGTON, D C PARCEL-ID 04-062-1800.000	19-02-02 NE 0160.00A USE CODE 600 16,800	00	16,800								
BOLL, ANTHONY T & RUBY D R 1 PEDRO, OHIO 45659 VOL 300 PG 570 PARCEL-ID 04-063-0100.000	19-02-02 N1/2 SE 0080.00A AGR USE CODE 121 AUV 2,000	00	2,000								
RASE, CAROL & DOROTHY & HELEN 2469 STATE ROUTE 522 PEDRO, OHIO 45659 VOL 352 PG 168,170 PARCEL-ID 04-063-0200.000	19-02-02 S1/2 SE LESS 9.56A 0013.19A RES USE CODE 510 2,420 HOMESITE VALUE LISTED BELOW 880	7,840 6,790	10,260 7,670								
BOLL ANTHONY RT 1 PEDRO OHIO 45659 VOL 368 PG 292 PARCEL-ID 04-063-0201.000	19-02-02 PT S1/2 SE LESS 3.99A 0052.01A AGR USE CODE 111 AUV 1,530	00	1,530								
RASE, CAROL F. ET AL 2469 STATE ROUTE 522 PEDRO, OH. 45659	19-02-02 PT S 1/2 SE PT 0003.99A RES USE CODE 500										

2125

TAX RATE 35.60
A/R RED FACTOR 09.0864
OTH RED FACTOR 10.1568

LAWRENCE
TAX DISTRICT 04-ELIZABETH-ROCK HILL S.D.

GENERAL TAX LIST AND DUPLICATE OF REAL AND PUBLIC UTILITY PROPERTY
COUNTY REAL ESTATE TAXES AND SPECIAL ASSESSMENTS
12/27/93

TAX YEAR 1993
INTEREST RATE
PAGE NO 457

OWNER'S NAME MAILING ADDRESS	DESCRIPTION			TAXES CHARGED	DECEMBER TAXES	PENALTY	JUNE TAXES	PENALTY	TOTAL DELINQUENT	C.D. DATE	MEMO
	LAND	IMPROVEMENTS	TOTAL VALUE								
VOL 464 PG 630	630	00	630								
PARCEL-ID 04-063-0202.000											
BOLL, ANTHONY	19-02-02 N PT ST HY EASE PARC										
RT 1	NO 6										
PEDRO OHIO	0001.25A	USE CODE	610								
VOL 368 PG 292											
PARCEL-ID 04-063-0300.000	130	00	130								
ROSLOVIC, FRANCES E. TRUSTEE	19-02-02 PT S PT S1/2 SE										
2650 BRENTWOOD	0007.80A	AGR USE CODE	111								
COLUMBUS, OH. 43209-0000	AUV										
VOL 559 PG 376	270	00	270								
PARCEL-ID 04-063-0400.000											
RASE, CAROL, DOROTHY & HELEN	19-02-02 PT S PT S1/2 SE										
2469 STATE ROUTE 522	0000.86A	RES USE CODE	500								
PEDRO, OHIO 45659											
VOL 352 PG 168,170	110	00	110								
PARCEL-ID 04-063-0500.000											
RASE, CAROL, DOROTHY & HELEN	19-02-02 S PT ST HY EASE PARC										
PEDRO, OHIO	NO 8										
VOL 352 PG 168,170	0000.90A	USE CODE	610								
PARCEL-ID 04-063-0600.000											
	110	00	110								
UNITED STATES OF AMERICA	19-02-02 SW										
WASHINGTON DC	0157.94A	USE CODE	600								
VOL 354 PG 359											
PARCEL-ID 04-063-0700.000	16,580	00	16,580								
UNITED STATES OF AMERICA	19-02-02 SE COR ST HY EASE PAR										
WASHINGTON D.C. 23501-000C	NO 5										
PARCEL-ID 04-063-0800.000	0002.06A	USE CODE	600								
	220	00	220								
PATRICK, DAVE	19-02-03 NE PT AUD PLAT OF 190										
RT. 2 BOX 218	OLOT #1										
PATRIOT, OHIO 45658	0042.17A	AGR USE CODE	120								
VOL 366 PG 119											
PARCEL-ID 04-063-1000.000	5,550	3,500	9,050								
	HOMESITE VALUE LISTED BELOW										
	700	3,100	3,800								
SMITH, LESTER E. & GENEVA K.	19-02-03 1 SW PT AUD PLAT OF 1										
ROUTE 1 BOX 289	900 LESS 1.25 BAL=46.62										
FRANKLIN FURNACE, O 45629		AGR USE CODE	121								
VOL 545 PG 109	AUV										
PARCEL-ID 04-063-1100.000	1,650	00	1,650								
DILLON, ARTHUR E. & ALBERTA	19-02-03 N PT AUD PLAT 1900 1.										
RT. 1 BOX 289A-1	25ACS										
FRANKLIN FURNACE, O 45638		RES USE CODE	500								
VOL 526 PG 420											
PARCEL-ID 04-063-1100.001	730	350	1,080								

2126

TAX RATE 35.60
A/R RED FACTOR 09.0864
OTH RED FACTOR 10.1568

LAWRENCE
TAX DISTRICT 04-ELIZABETH-ROCK HILL S.D.

GENERAL TAX LIST AND DUPLICATE OF REAL AND PUBLIC UTILITY PROPERTY
COUNTY REAL ESTATE TAXES AND SPECIAL ASSESSMENTS
12/27/93

TAX YEAR 1993
INTEREST RATE
PAGE NO 458

OWNER'S NAME MAILING ADDRESS	DESCRIPTION			TAXES CHARGED	DECEMBER TAXES	PENALTY	JUNE TAXES	PENALTY	TOTAL DELINQUENT	C.D. DATE	MEMO
	LAND	IMPROVEMENTS	TOTAL VALUE								
	HOMESITE VALUE LISTED BELOW										
	700	120	820								
CARTER, WILLIAM R. & PAULINE	T19-2-3 1 SW PT AUD PLAT 1900 7										
.	.42 A										
RT 2 BOX 14		AGR USE CODE	110								
FRANKLIN FURNACE, OH	AUV										
VOL 552 PG 437	860	00	860								
PARCEL-ID 04-063-1200.000											
KENNEDY, DELORES K.	19-02-03 2 AUD PLAT OF 1900										
5926 FARNEY AVE.	0047.75A	AGR USE CODE	120								
SCIOTOVILLE, OH. 45662-0000											
VOL 557 PG 86	5,330	00	5,330								
PARCEL-ID 04-063-1300.000											
PHILLIPS, LILLIAN IRENE	19-2-03 3 AUD PLAT 1900 LESS 1										
6114 GALLIA ST.	4.50A & 2.30A										
SCIOTOVILLE, OHIO 45662	53.90AC	AGR USE CODE	121								
VOL 571 PG 488	AUV										
PARCEL-ID 04-063-1400.000	1,320	00	1,320								
CAMPBELL, JAMES M. & LEAH A.	19-2-03 PT. 3 AUD PLAT 1900, N										
RT. 1 BOX 290	W PT 2.30ACS.										
FRANKLIN FURNACE, O 45629		RES USE CODE	510								
VOL 553 PG 192											
PARCEL-ID 04-063-1401.000	1,010	3,680	4,690								
	HOMESITE VALUE LISTED BELOW										
	880	3,680	4,560								
SPARKS, DELLO	19-02-03 3 PT AUD PLAT OF 1900										
RT 1	0010.00A	RES USE CODE	500								
FRANKLIN FURNACE OH 45629											
VOL 484 PG 498	1,100	00	1,100								
PARCEL-ID 04-063-1500.000											
SPARKS, DELLOS & ZELLA	18-02-03 PT AUD PLAT										
RT 1	0004.50A	RES USE CODE	510								
FRANKLIN FURNACE, O 45629											
PARCEL-ID 04-063-1501.000	00	00	00								
11-30-92 TRNSF TO 04-063-1501.000 SPARKS, RODNEY											
SPARKS, RODNEY	18-02-03 PT AUD PLAT										
RT 1	0004.50A	RES USE CODE	510								
FRANKLIN FURNACE, O 45629											
VOL 573 PG 348	890	11,180	12,070								
PARCEL-ID 04-063-1501.000	HOMESITE VALUE LISTED BELOW										
	530	11,180	11,710								
11-30-92 TRNSF FROM 04-063-1501.000 SPARKS, DELLOS & ZELLA											
UNITED STATES OF AMERICA	19-02-03 4 PT N PT AUD PLAT OF										
WASHINGTON, D C	1900										
PARCEL-ID 04-063-1600.000	0030.95A	USE CODE	600								
	3,250	00	3,250								
KENNEDY, DELORES K.	19-02-03 4 PT N PT AUD PLAT OF										

2127

TAX RATE 35.60
A/R RED FACTOR 09.0864
OTH RED FACTOR 10.1568

LAWRENCE
TAX DISTRICT 04-ELIZABETH-ROCK HILL S.D.

GENERAL TAX LIST AND DUPLICATE OF REAL AND PUBLIC UTILITY PROPERTY
COUNTY REAL ESTATE TAXES AND SPECIAL ASSESSMENTS

12/27/93

TAX YEAR 1993
INTEREST RATE
PAGE NO 459

OWNER'S NAME MAILING ADDRESS	DESCRIPTION			TAXES CHARGED	DECEMBER TAXES	PENALTY	JUNE TAXES	PENALTY	TOTAL DELINQUENT	C.D. DATE	MEMO
	LAND	IMPROVEMENTS	TOTAL VALUE								
5926 FARNEY AVE. SCIOTOVILLE, OH. 45662-000 VOL 557 PG 86 PARCEL-ID 04-063-1700.000	1900 0001.30A 140	AGR USE CODE 00	120 140								
SPARKS, DELLOS D. ET-AL RT.1 BOX 289-B FRANKLIN FURNACE, O 45629 VOL 543 PG 255 PARCEL-ID 04-063-1800.000	19-02-03 4 N MID AUD PLAT OF 1900 0019.54A 2,470	AGR USE CODE 00	120 2,470								
UNITED STATES OF AMERICA WASHINGTON, D C VOL 198 PG 475 PARCEL-ID 04-064-0100.000	19-02-03 4 S MID AUD PLAT OF 1900 0053.97A 5,670	USE CODE 00	600 5,670								
UNITED STATES OF AMERICA FORES T SERVICE 811 CONSTUTITION AVE BEDFORD, IND 47421 VOL 564 PG 132-217 PARCEL-ID 04-064-0200.000	19-02-03 4 NW PT S PT AUD PLAT OF 1900 0006.00A 1,400	USE CODE 00	600 1,400								
JONES, WILLIAM & MARY R 1 FRANKLIN FURNACE, OH PARCEL-ID 04-064-0300.000	19-02-03 4 S PT LESS 12A PT AU DPLAT OF 1900 0004.65A 1,040	RES USE CODE 00	500 1,040								
UNITED STATES OF AMERICA WASHINGTON, D C VOL 198 PG 478 PARCEL-ID 04-064-0400.000	19-02-03 4 S PT LESS 12A PT AU DPLAT OF 1900 0043.47A 4,560	USE CODE 00	600 4,560								
UNITED STATES OF AMERICA WASHINGTON, D C VOL 198 PG 478 PARCEL-ID 04-064-0500.000	19-02-03 4 PT S PT AUD PLAT OF 1900 0006.00A 630	USE CODE 00	600 630								
UNITED STATES OF AMERICA WASHINGTON, D C PARCEL-ID 04-064-0600.000	19-02-03 5 N PT AUD PLAT OF 1900 0004.80A 500	USE CODE 00	600 500								
UNITED STATES OF AMERICA 20 N WACHER DR WASHINGTON, D.C. PARCEL-ID 04-064-0700.000	19-02-03 5 MID AUD PLAT OF 190 0 0030.00A 3,150	USE CODE 00	600 3,150								

2128

TAX RATE 35.60
A/R RED FACTOR 09.0864
OTH RED FACTOR 10.1568

LAWRENCE
TAX DISTRICT 04-ELIZABETH-ROCK HILL S.D.

GENERAL TAX LIST AND DUPLICATE OF REAL AND PUBLIC UTILITY PROPERTY
COUNTY REAL ESTATE TAXES AND SPECIAL ASSESSMENTS

12/27/93

TAX YEAR 1993
INTEREST RATE
PAGE NO 460

OWNER'S NAME MAILING ADDRESS	DESCRIPTION			TAXES CHARGED	DECEMBER TAXES	PENALTY	JUNE TAXES	PENALTY	TOTAL DELINQUENT	C.D. DATE	MEMO
	LAND	IMPROVEMENTS	TOTAL VALUE								
UNITED STATES OF AMERICA FORES T SERVICE 811 CONSTUTITION AVE BEDFORD, IND 47421 VOL 564 PG 132,217 PARCEL-ID 04-064-0800.000	19-02-03 5 S PT AUD PLAT OF 1900 0012.70A 1,280	USE CODE 00	600 1,280								
BOLL, ANTHONY & RUBY D RT. 1 BOX 83 A PEDRO, OHIO 45659 VOL 300 PG 576 PARCEL-ID 04-064-0900.000	19-02-03 6 AUD PLAT OF 1900 0108.00A AUV 3,530	AGR USE CODE 4,410	111 7,940								
STREALE, PAUL E BOX 282 FRANKLIN FURNANCE, 45629 VOL 354 PG 522 PARCEL-ID 04-064-1000.000	19-02-03 8 AUD PLAT OF 1900 0079.00A AUV 2,790	AGR USE CODE 00	121 2,790								
KEGLEY, JOHN 2229 SOHNERS LANE PORTSMOUTH OHIO 45669 VOL 354 PG 522 PARCEL-ID 04-064-1100.000	19-02-03 9 AUD PLAT OF 1900 0002.50A AUV 1,260	RES USE CODE 00	500 1,260								
KEGLEY, JOHN 2229 SOHNERS LANE PORTSMOUTH OHIO 45662 VOL 526 PG 144 PARCEL-ID 04-064-1300.000	19-02-07 W1/2 NW LESS 15A 0068.00A AUV 1,670	AGR USE CODE 1,900	120 3,570								
KEGLEY, JOHN 2229 SOHNERS LANE PORTSMOUTH OHIO 45669 VOL 526 PG 144 PARCEL-ID 04-064-1400.000	19-02-07 PT W1/2 NW 0008.00A AUV 200	AGR USE CODE 00	120 200								
WAY, MINOR L. & MADELENE M. RT. 1 BOX 237 FRANKLIN FURNACE, O 45629 VOL 440 PG 85 PARCEL-ID 04-064-1500.000	19-02-07 PT LESS 2.31ACRES BAL =1.27 1,270 HOMESITE VALUE LISTED BELOW 1,230	RES USE CODE 22,300 22,020	510 23,570 23,250								
MCMANUS, TIMOHTY M. & LINDA L. RT 522 BOX 237 FRANKLIN FURNACE, O 45629 VOL 554 PG 447 PARCEL-ID 04-064-1500.001	19-2-07 PT. 0.74ACS. 1,240 HOMESITE VALUE LISTED BELOW 1,240	RES USE CODE 28,440 28,440	510 29,680 29,680								
MCMANUS, TIMOTHY M. & LINDA L. RT. 1 BOX 237-A FRANKLIN FURNACE, O 45629 VOL 554 PG 447 PARCEL-ID 04-064-1500.002	19-2-07 PT. 0.70ACS. 110	RES USE CODE 00	500 110								
BRYANT, JOSEPH F. & PHYLLIS M RT. 1 BOX 237-A-2 FRANKLIN FURNACE, O 45629	19-2-7 PT .89ACS	RES USE CODE	510								

2129

TAX RATE 35.60
A/R RED FACTOR 09.0864
OTH RED FACTOR 10.1568

LAWRENCE
TAX DISTRICT 04-ELIZABETH-ROCK HILL S.D.

GENERAL TAX LIST AND DUPLICATE OF REAL AND PUBLIC UTILITY PROPERTY
COUNTY REAL ESTATE TAXES AND SPECIAL ASSESSMENTS

12/27/93

TAX YEAR 1993
INTEREST RATE
PAGE NO 461

OWNER'S NAME MAILING ADDRESS	DESCRIPTION			TAXES CHARGED	DECEMBER TAXES	PENALTY	JUNE TAXES	PENALTY	TOTAL DELINQUENT	C.D. DATE	MEMO
	LAND	IMPROVEMENTS	TOTAL VALUE								
VOL 557 PG 441	1,190	25,420	26,610								
PARCEL-ID 04-064-1500.003	HOMESITE VALUE LISTED BELOW										
	1,190	25,420	26,610								
CHEEK, CONWAY & JUDY MARLENE	19-2-07 PT 2.31ACRES										
ROUTE 1 BOX 81 1/2		RES USE CODE	500								
PEDRO, OHIO 45659											
VOL 551 PG 390	360	00	360								
PARCEL-ID 04-064-1500.004											
CHEEK, CONWAY & JUDY N	19-02-07 PT SE										
RT. 1 P O BOX 81 1/2	0001.79A	RES USE CODE	510								
PEDRO, OHIO 45659											
VOL 339 PG 265	1,310	12,590	13,900								
PARCEL-ID 04-064-1600.000	HOMESITE VALUE LISTED BELOW										
	1,230	12,590	13,820								
PILCH, WILFRED H. ET AL	19-02-07 W1/2 SW										
C/O KEITH BONZO	0078.97A	AGR USE CODE	121								
RT. 1, BOX 80											
PEDRO, OHIO	00	00	00								
PARCEL-ID 04-064-1700.000											
04-08-93 TRNSF TO 04-064-1700.000	LEWIS, MARY ALBERT ET-AL										
LEWIS, MARY ALBERT ET-AL	19-02-07 W1/2 SW										
C/O KEITH BONZO	0078.97A	AGR USE CODE	121								
RT. 1, BOX 80	AUV										
PEDRO, OHIO 45659	3,350	00	3,350								
VOL 577 PG 330											
PARCEL-ID 04-064-1700.000											
04-08-93 TRNSF FROM 04-064-1700.000	PILCH, WILFRED H. ET AL										
WAY, MINOR L. & MADELENE M.	19-02-07 W1/2 SW PT LESS 0.33,										
RT. 1 BOX 237-A	0.23, 0.11 & .01 BAL=0.35ACRE										
FRANKLIN FURNACE, O 45629	S	RES USE CODE	500								
VOL 440 PG 85											
PARCEL-ID 04-064-1701.000	110	00	110								
MCMANUS, TIMOTHY M. & LINDA L.	19-2-07 PT W1/2 SW PT.										
RT 522 BOX 237	0.33ACS.										
FRANKLIN FURNACE, O 45629		RES USE CODE	500								
VOL 554 PG 447											
PARCEL-ID 04-064-1701.001	250	00	250								
MCMANUS, TIMOTHY M. & LINDA L.	19-2-07 PT. W1/2 SW PT.										
RT. 1 BOX 237-A	0.23ACS.										
FRANKLIN FURNACE, O 45629		RES USE CODE	500								
VOL 554 PG 447											
PARCEL-ID 04-064-1701.002	110	00	110								
BRYANT, JOSEPH F. & PHYLLIS M	19-2-07 PT. W1/2 SW PT.										
RT. 1 BOX 237-A-2	0.11ACS.										
FRANKLIN FURNACE, O 45629		RES USE CODE	500								
VOL 557 PG 441											
PARCEL-ID 04-064-1701.003	140	00	140								

2130

TAX RATE 35.60
A/R RED FACTOR 09.0864
OTH RED FACTOR 10.1568

LAWRENCE
TAX DISTRICT 04-ELIZABETH-ROCK HILL S.D.

GENERAL TAX LIST AND DUPLICATE OF REAL AND PUBLIC UTILITY PROPERTY
COUNTY REAL ESTATE TAXES AND SPECIAL ASSESSMENTS

12/27/93

TAX YEAR 1993
INTEREST RATE
PAGE NO 462

OWNER'S NAME MAILING ADDRESS	DESCRIPTION			TAXES CHARGED	DECEMBER TAXES	PENALTY	JUNE TAXES	PENALTY	TOTAL DELINQUENT	C.D. DATE	MEMO
	LAND	IMPROVEMENTS	TOTAL VALUE								
CHEEK, CONWAY & JUDY MARLENE	19-02-07 W 1/2 SW PT 0.01ACRES										
RT 1 BOX 81 1/2		RES USE CODE	500								
PEDRO, OHIO 45659											
VOL 551 PG 390	10	00	10								
PARCEL-ID 04-064-1701.004											
BONZO, MELODY	19-02-07 1 PT AUD PLAT 1900										
RT 1 BOX 80	0081.77A	AGR USE CODE	121								
PEDRO, OHIO 45659	AUV										
VOL 579 PG 627	3,210	17,670	20,880								
PARCEL-ID 04-064-1800.000	HOMESITE VALUE LISTED BELOW										
	1,230	16,930	18,160								
07-19-93 TRNSF FROM 04-064-1800.000	BONZO, KEITH & MELODY										
BONZO, KEITH & MELODY	19-02-07 1 PT AUD PLAT 1900										
C/O KEITH BONZO	0081.77A	AGR USE CODE	121								
C/O KEITH BONZO											
BOX 74-A	00	00	00								
PEDRO, OHIO 45659											
PARCEL-ID 04-064-1800.000											
07-19-93 TRNSF TO 04-064-1800.000	BONZO, MELODY										
CHEEK, CONWAY & JUDY	19-02-07 1 SE PT AUD PLAT 1900										
RT. 1	0002.23A	RES USE CODE	510								
PEDRO, OHIO 45659											
VOL 526 PG 795	1,350	5,890	7,240								
PARCEL-ID 04-065-0100.000	HOMESITE VALUE LISTED BELOW										
	1,230	5,640	6,870								
BOLL, ANTHONY & RUBY D	19-02-07 2,3 SE PT AUD PLAT										
R 1	1900										
PEDRO, OHIO 45659	0126.00A	AGR USE CODE	111								
VOL 300 PG 576	AUV										
PARCEL-ID 04-065-0200.000	3,200	00	3,200								
BOLL, ANTHONY & RUBY	19-2-07 4 AUD PLAT 1900 SE PT										
RT. 1 BOX 83-A	LESS 0.86A. BAL 11.14ACS.										
PEDRO, OHIO 45659		AGR USE CODE	121								
VOL 439 PG 437	AUV										
PARCEL-ID 04-065-0300.000	280	00	280								
TURVEY, FRANK & ELAINE	19-02-07 4 AUD PLAT 1900 PT SE										
RT 1	PT										
PEDRO, OHIO 45659		RES USE CODE	545								
VOL 483 PG 696											
PARCEL-ID 04-065-0300.001	440	2,210	2,650								
TURVEY, JOHN W. SR.	19-2-07 PT 4 AUD PLAT 1900 PT										
RT. 1, BOX 79 1/2-2	SE PT 0.50ACS.										
PEDRO, OHIO 45659		RES USE CODE	500								
VOL 522 PG 599											
PARCEL-ID 04-065-0300.002	460	00	460								

2131

TAX RATE 35.60
A/R RED FACTOR 09.0864
OTH RED FACTOR 10.1568

LAWRENCE
TAX DISTRICT 04-ELIZABETH-ROCK HILL S.D.

GENERAL TAX LIST AND DUPLICATE OF REAL AND PUBLIC UTILITY PROPERTY
COUNTY REAL ESTATE TAXES AND SPECIAL ASSESSMENTS

12/27/93

TAX YEAR 1993
INTEREST RATE
PAGE NO 463

OWNER'S NAME MAILING ADDRESS	DESCRIPTION			TAXES CHARGED	DECEMBER TAXES	PENALTY	JUNE TAXES	PENALTY	TOTAL DELINQUENT	C.D. DATE	MEMO
	LAND	IMPROVEMENTS	TOTAL VALUE								
BOLL, ANTHONY & RUBY RT. 1 BOX 83-A PEDRO, OHIO 45659 VOL 439 PG 437 PARCEL-ID 04-065-0400.000	19-2-7 5 PT LESS 12.92 & 1.02 BAL=57.43 AUV 2,080	AGR USE CODE 111 00	2,080								
WICKER, JULIUS & BETTY RT 1 BOX 78-C PEDRO, OHIO 45659 L/C MORT 495 PG 577 PARCEL-ID 04-065-0400.001	19-2-07 PT 5 PT 0.30ACS. 70	RES USE CODE 599 80	150								
WICKER, JULIUS & BETTY RT. 1, BOX 78-C PEDRO, OHIO 45659 L/C MORT 495 PG 577 PARCEL-ID 04-065-0400.002	19-2-07 PT 5 PT 0.85ACS. 1,040	RES USE CODE 545 1,460	2,500								
WALLS, LEE RT 3 BOX 198 IRONTON, OHIO 45638 VOL 563 PG 790 PARCEL-ID 04-065-0400.003	19-2-7 5 PT E PT. 1.02AC 00	RES USE CODE 500 00	00								
05-25-93 TRNSF TO 04-065-0400.003 WICKER, JULIUS C. JR.											
WICKER, JULIUS C. JR. RT 1 BOX 78D1 PEDRO, OHIO 45659 VOL 578 PG 384 PARCEL-ID 04-065-0400.003	19-2-7 5 PT E PT. 1.02AC 1,360	RES USE CODE 500 00	1,360								
05-25-93 TRNSF FROM 04-065-0400.003 WALLS, LEE											
BOLL, ANTHONY & RUBY RT. 1 BOX 83-A PEDRO, OHIO 45659 VOL 447 PG 138 PARCEL-ID 04-065-0401.000	19-2-07 PT 5 AUD PLAT 1900 LES S 6.62A. BAL.8.80ACS. AUV 1,420	AGR USE CODE 111 4,930	6,350								
TURVEY, JOHN W. SR. RT. 1, BOX 79 1/2-2 PEDRO, OHIO 45659 VOL 522 PG 599 PARCEL-ID 04-065-0401.001	19-2-07 PT 5 AUD PLAT 1900 PT 0.50ACS. 460	RES USE CODE 500 00	460								
HOSEY, RICHARD SR. & LILA RT. 1 BOX 79 1/2 PEDRO, OH. 45659 VOL 448 PG 107 PARCEL-ID 04-065-0402.000	19-02-07 5 PT 0001.00A 1,230 HOMESITE VALUE LISTED BELOW 1,230	RES USE CODE 510 14,290 14,290	15,520 15,520								
MULLENS, GEORGE & LORETTA PEDRO, OHIO 45659 VOL 450 PG 366	19-02-07 5 PT 0001.01A	RES USE CODE 500		967 State Route 502 Pedro, Ohio 45659							

2132

TAX RATE 35.60
A/R RED FACTOR 09.0864
OTH RED FACTOR 10.1568

LAWRENCE
TAX DISTRICT 04-ELIZABETH-ROCK HILL S.D.

GENERAL TAX LIST AND DUPLICATE OF REAL AND PUBLIC UTILITY PROPERTY
COUNTY REAL ESTATE TAXES AND SPECIAL ASSESSMENTS

12/27/93

TAX YEAR 1993
INTEREST RATE
PAGE NO 464

OWNER'S NAME MAILING ADDRESS	DESCRIPTION			TAXES CHARGED	DECEMBER TAXES	PENALTY	JUNE TAXES	PENALTY	TOTAL DELINQUENT	C.D. DATE	MEMO
	LAND	IMPROVEMENTS	TOTAL VALUE								
PARCEL-ID 04-065-0403.000	920	00	920	Frank & Elaine Turvey-							
TURVEY, FRANK & ELAINE PEDRO, OHIO 45659 VOL 450 PG 368 PARCEL-ID 04-065-0404.000	19-02-07 5 PT 0001.01A 1,230 HOMESITE VALUE LISTED BELOW 1,230	RES USE CODE 510 16,290 16,290	17,520 17,520								
HOSEY, GARY & BRENDA R. 1 BOX 79-A PEDRO, OHIO 45659 VOL 456 PG 172 PARCEL-ID 04-065-0405.000	19-02-07 5 PT AUD PLAT 1900 PT 0001.00A 1,230	RES USE CODE 540 1,400	2,630								
WICKER, JULIUS & BETTY RT. 1, BOX 78-C PEDRO, OHIO 45659 L/C MORT 495 PG 577 PARCEL-ID 04-065-0406.000	19-02-07 5 PT AUD PLAT 1900 0001.00A 1,230 HOMESITE VALUE LISTED BELOW 1,230	RES USE CODE 510 10,830 10,830	12,060 12,060								
DONLEY, ALPHA J. & KAREN S. RT. 1 BOX 122 PEDRO, OH. 45659 VOL 475 PG 823 PARCEL-ID 04-065-0407.000	19-02-07 5 PT LESS 1AC 0001.00A 1,230 HOMESITE VALUE LISTED BELOW 1,230	RES USE CODE 510 9,510 9,510	10,740 10,740								
BOLL, ANTHONY T. AND RUBY D. R. 1 BOX 83A PEDRO, OHIO 45659 VOL 439 PG 437 PARCEL-ID 04-065-0500.000	19-02-07 6 0064.90A AUV 1,830	AGR USE CODE 111 00	1,830								
BOLL, ANTHONY T. & RUBY D. R. 1 BOX 83A PEDRO, OHIO 45659 VOL 439 PG 437 PARCEL-ID 04-065-0600.000	19-02-07 6 ST HE EASE PT PARC NO 1-69A & PT PARC NO 1X-11A 0000.80A 110	AGR USE CODE 111 00	110								
HOSEY, GARY L & BRENDA G R 1 PEDRO, OHIO 45659 VOL 313 PG 270 PARCEL-ID 04-065-0700.000	18-02-07 6 0006.80A 1,830	RES USE CODE 500 60	1,890								
UNITED STATES OF AMERICA WASHINGTON, D C PARCEL-ID 04-065-0800.000	19-02-07 7 0122.01A 12,810	USE CODE 600 00	12,810								
BOLL, ANTHONY T. AND RUBY D. RT 1 BOX 83-A PEDRO, OHIO 45659 VOL 439 PG 437 PARCEL-ID 04-065-0900.000	19-02-7 SE PT N OF RD SCHOOL L OT LESS 0.64 BAL = 0.10 AC AUV 100	AGR USE CODE 111 00	100								

2133

TAX RATE 35.60
A/R RED FACTOR 09.0864
OTH RED FACTOR 10.1568

LAWRENCE
TAX DISTRICT 04-ELIZABETH-ROCK HILL S.D.

GENERAL TAX LIST AND DUPLICATE OF REAL AND PUBLIC UTILITY PROPERTY
COUNTY REAL ESTATE TAXES AND SPECIAL ASSESSMENTS
12/27/93

TAX YEAR 1993
INTEREST RATE
PAGE NO 465

OWNER'S NAME MAILING ADDRESS	DESCRIPTION			TAXES CHARGED	DECEMBER TAXES	PENALTY	JUNE TAXES	PENALTY	TOTAL DELINQUENT	C.D. DATE	MEMO
	LAND	IMPROVEMENTS	TOTAL VALUE								
TURVEY, FRANK & ELAINE RT 1 PEDRO, OHIO 45659 VOL 483 PG 696 PARCEL-ID 04-065-0900.001	19-02-07 5 E PT N OF SCHOOL L OT PT RES USE CODE 545 780 00 780										
BOLL, ANTHONY T. & RUBY D. R. 1 BOX 83A PEDRO, OHIO 45659 VOL 439 PG 437 PARCEL-ID 04-065-1000.000	19-02-07 5 LESS .74A ST HY EASEPT. PARC NO1-3.07A&PT PARC 1X - 0004.34A AGR USE CODE 111 460 00 460										
BOLL, ANTHONY & RUBY D RT.1 PEDRO, OHIO 45659 VOL 262 PG 635 PARCEL-ID 04-065-1200.000	19-2-08 W PT NW LESS 1A. BAL.39.96ACS. AGR USE CODE 111 AUV 1,230 00 1,230										
WICKER, JAMES & JOHNDA RT. 1 PEDRO, OHIO 45659 VOL 492 PG 15 PARCEL-ID 04-065-1200.001	19-2-08 PT W PT NW 1AC. RES USE CODE 510 1,230 9,740 10,970										
BOLL, ANTHONY & RUBY D R 1 PEDRO, OHIO VOL 262 PG 635 PARCEL-ID 04-065-1300.000	19-02-08 W PT NW ST HY EASE PT PARC NO 2-4.52A & PARCNO 2X-2 0005.04A USE CODE 610 530 00 530										
STATE OF OHIO ODOT EASTERN AVE CHILLICOTHE, OHIO 45602 VOL 563 PG 157 PARCEL-ID 04-065-1305.001	19-2-8 PT 0.28 AC USE CODE 610 110 00 110										
ROSLOVIC, FRANCES E. TURSTEE 2650 BRENTWOOD COLUMBUS, OH. 43209-0000 VOL 559 PG 376 PARCEL-ID 04-065-1400.000	19-02-08 PT NE 0133.90A AGR USE CODE 111 AUV 4,900 10,980 15,880 HOMESITE VALUE LISTED BELOW 1,050 8,170 9,220										
DAVIS, KAY 690 CO RD. 10 A PEDRO, OHIO 45659 SEE VOL. 441 PG. 68 PARCEL-ID 04-065-1500.000	19-2-08 SW OF NE LESS 1.66A BAL=0.14ACS. RES USE CODE 510 150 5,120 5,270 HOMESITE VALUE LISTED BELOW 150 5,120 5,270										
DAVIS, BILLY RAY & KAY 690 CO. RD. 10 A PEDRO, OHIO 45659 VOL 552 PG 638 PARCEL-ID 04-065-1500.001	19-2-08 PT SW OF NE 0.31ACS. RES USE CODE 545 600 00 600										
DAVIS, BILLY R. & KAY	19-2-08 SW OF NE PT. 1.35A										

2134

TAX RATE 35.60
A/R RED FACTOR 09.0864
OTH RED FACTOR 10.1568

LAWRENCE
TAX DISTRICT 04-ELIZABETH-ROCK HILL S.D.

GENERAL TAX LIST AND DUPLICATE OF REAL AND PUBLIC UTILITY PROPERTY
COUNTY REAL ESTATE TAXES AND SPECIAL ASSESSMENTS
12/27/93

TAX YEAR 1993
INTEREST RATE
PAGE NO 466

OWNER'S NAME MAILING ADDRESS	DESCRIPTION			TAXES CHARGED	DECEMBER TAXES	PENALTY	JUNE TAXES	PENALTY	TOTAL DELINQUENT	C.D. DATE	MEMO
	LAND	IMPROVEMENTS	TOTAL VALUE								
690 CO. RD. 10 A PEDRO, OHIO 45659 SEE VOL. 441 PG. 68 PARCEL-ID 04-065-1501.000	CS. RES USE CODE 510 1,090 90 1,180 HOMESITE VALUE LISTED BELOW 1,050 90 1,140										
FIRST NATIONAL BANK OF CINCINNATI, OHIO ETAL AGT. FLORENCE JEFFERYS P.O. BOX 1118 CINCINNATI, OHIO 45201 VOL 441 PG 68 PARCEL-ID 04-065-1600.000	19-02-08 PT NE NE 65 X 200 0000.30A RES USE CODE 500 110 00 110										
BOLL, ANTHONY T & RUBY R 1 PEDRO, OHIO 45659 VOL 300 PG 576 PARCEL-ID 04-065-1700.000	19-02-08 E PT NW 0102.68A AGR USE CODE 111 AUV 2,710 00 2,710										
BOLL, ANTHONY T & RUBY R 1 PEDRO, OHIO VOL 300 PG 576 PARCEL-ID 04-065-1800.000	19-02-08 E PT NW ST HY EASE PARC NO 3A 0000.72A USE CODE 610 110 00 110										
BOLL, ANTHONY & RUBY RT. 1 PEDRO, OHIO 45659 VOL 447 PG 136 PARCEL-ID 04-066-0100.000	19-02-08 60 X 475 S OF S R 522 0000.65A AGR USE CODE 111 AUV 20 00 20										
BOLL, ANTHONY T & RUBY D R 1 PEDRO, OHIO VOL 300 PG 576 PARCEL-ID 04-066-0200.000	19-02-08 E PT NW ST HY EASE PARC NO 3 0006.21A USE CODE 610 650 00 650										
BOLL, ANTHONY & RUBY RT. 1 PEDRO, OHIO VOL 447 PG 136 PARCEL-ID 04-066-0300.000	19-02-08 ST HY EASE PT PARC NO 3 S PT OF S R 522 0000.68A USE CODE 610 110 00 110										
BOLL, ANTHONY & RUBY RT. 1 PEDRO, OHIO 45659 PARCEL-ID 04-066-0400.000	19-02-08 E PT NW 0000.98A AGR USE CODE 111 AUV 100 10,230 10,330										
BOLL, ANTHONY & RUBY RT. 1 PEDRO, OHIO VOL 447 PG 134,136 PARCEL-ID 04-066-0500.000	19-02-08 E PT NW ST HY EASE PARC NO 4 S PT 0000.08A USE CODE 610 110 00 110										
UNITED STATES OF AMERICA	19-02-08 PT SE										

2135

TAX RATE 35.60
A/R RED FACTOR 09.0864
OTH RED FACTOR 10.1568

LAWRENCE
TAX DISTRICT 04-ELIZABETH-ROCK HILL S.D.

GENERAL TAX LIST AND DUPLICATE OF REAL AND PUBLIC UTILITY PROPERTY
COUNTY REAL ESTATE TAXES AND SPECIAL ASSESSMENTS

12/27/93

TAX YEAR 1993
INTEREST RATE
PAGE NO 467

OWNER'S NAME MAILING ADDRESS	DESCRIPTION			TAXES CHARGED	DECEMBER TAXES	PENALTY	JUNE TAXES	PENALTY	TOTAL DELINQUENT	C.D. DATE	MEMO
	LAND	IMPROVEMENTS	TOTAL VALUE								
WASHINGTON, D C	0144.15A		USE CODE 600								
PARCEL-ID 04-066-0600.000	15,140	00	15,140								
ALDRIDGE, JOYCE A & JEFFREY A	19-02-08 PT SE										
LEWIS	0012.45A		AGR USE CODE 120								
R. 1 BOX 83B											
PEDRO, OHIO 45659	2,120	00	2,120								
VOL 568 PG 393											
PARCEL-ID 04-066-0700.000											
BOLL, ANTHONY T & RUBY	19-02-08 N1/2 SW E OF CR										
R 1	0033.91A		AGR USE CODE 111								
PEDRO, OHIO 45659	AUV										
VOL 300 PG 567-572	1,900	3,240	5,140								
PARCEL-ID 04-066-0800.000											
BOLL, ANTHONY T & RUBY	19-02-08 SE COR NW										
R 1	0018.41A		AGR USE CODE 121								
PEDRO, OHIO 45659	AUV										
VOL 300 PG 567,572	560	00	560								
PARCEL-ID 04-066-0900.000											
BOLL, ANTHONY T & RUBY	19-02-08 IN SE COR N1/2 SW										
R 1	0001.10A		AGR USE CODE 111								
PEDRO, OHIO 45659	AUV										
VOL 300 PG 567,572	30	00	30								
PARCEL-ID 04-066-1000.000											
BOLL, ANTHONY T. & RUBY D.	19-2-8 MID PT W1/2 SW LESS .39										
R. 1 BOX 83A	AC BAL=3.61AC\										
PEDRO, OHIO 45659			AGR USE CODE 111								
VOL 439 PG 437	AUV										
PARCEL-ID 04-066-1100.000	100	00	100								
STATE OF OHIO	19-2-8 MID PT W1/2 SW PT 0.39A										
C/O ODOT	C										
P.O. BOX 272			USE CODE 610								
LEBANON, OHIO 45036											
VOL 559 PG 648	110	00	110								
PARCEL-ID 04-066-1100.001											
COOK, RUTH ANN	19-2-08 S PT S1/2 SW LESS 3.53										
C/O BONNIE DELONG	A. BAL=20.47ACS.										
RT 1 BOX 75A			AGR USE CODE 121								
PEDRO, OHIO 45659											
VOL 511 PG 529	2,830	00	2,830								
PARCEL-ID 04-066-1200.000											
DELONG, CHARLES E & BONNIE J.	19-2-08 PT S PT S1/2 SW 3.53AC										
RT. 1 BOX 75-A	S.										
PEDRO, OHIO 45659			RES USE CODE 510								
VOL 511 PG 529											
PARCEL-ID 04-066-1200.001	1,620	8,750	10,370								
COOK, RUTH ANN	19-2-08 W PT W1/2 SW 10.00ACS.										
C/O BONNIE DELONG	(SEE VOL 511 PG. 529)										
RT 1 BOX 75A			AGR USE CODE 120								
PEDRO, OHIO 45659											

2136

TAX RATE 35.60
A/R RED FACTOR 09.0864
OTH RED FACTOR 10.1568

LAWRENCE
TAX DISTRICT 04-ELIZABETH-ROCK HILL S.D.

GENERAL TAX LIST AND DUPLICATE OF REAL AND PUBLIC UTILITY PROPERTY
COUNTY REAL ESTATE TAXES AND SPECIAL ASSESSMENTS

12/27/93

TAX YEAR 1993
INTEREST RATE
PAGE NO 468

OWNER'S NAME MAILING ADDRESS	DESCRIPTION			TAXES CHARGED	DECEMBER TAXES	PENALTY	JUNE TAXES	PENALTY	TOTAL DELINQUENT	C.D. DATE	MEMO
	LAND	IMPROVEMENTS	TOTAL VALUE								
VOL 511 PG 529	1,110	00	1,110								
PARCEL-ID 04-066-1300.000											
BOLL, ANTHONY T. & RUBY D.	19-2-8 N PT W1/2 SW LESS 81.39										
R. 1 BOX 83A	AC BAL= 20.99AC										
PEDRO, OHIO 45659			AGR USE CODE 121								
VOL 439 PG 437	AUV										
PARCEL-ID 04-066-1400.000	770	00	770								
STATE OF OHIO	19-2-8 N PT W1/2 SW PT 0.39AC										
C/O ODOT			USE CODE 610								
P.O. BOX 272											
LEBANON, OHIO 45036	110	00	110								
VOL 559 PG 648											
PARCEL-ID 04-066-1400.001											
BOLL, ANTHONY T. & RUBY D.	19-02-08 N PT W1/2 SW LESS 81A										
R. 1 BOX 83A	ST HY EASE PT PARC 1										
PEDRO, OHIO 45659	0001.81A		USE CODE 610								
VOL 439 PG 437											
PARCEL-ID 04-066-1500.000	190	00	190								
ROSLOVIC, FRANCES E. TRUSTEE	19-02-08 N PT SE										
2650 BRENTWOOD	0004.00A		AGR USE CODE 110								
COLUMBUS, OH. 43209-0000	AUV										
VOL 559 PG 376	100	00	100								
PARCEL-ID 04-066-1600.000											
BOLL, ANTHONY T & RUBY D	19-2-8 SE PT NW E OF CR LESS .										
R 1	50AC BAL= 59.07AC										
PEDRO, OHIO 45659			AGR USE CODE 111								
PARCEL-ID 04-066-1700.000	AUV										
	3,210	14,650	17,860								
STATE OF OHIO	19-2-8 SE PT NW E OF CR PT .50										
C/O ODOT	AC										
P.O. BOX 272			USE CODE 610								
LEBANON, OHIO 45036											
VOL 559 PG 646	110	00	110								
PARCEL-ID 04-066-1700.001											
BOLL, ANTHONY T & RUBY D	19-2-8 PT 196.1 ON RD										
R 1	0000.70A		RES USE CODE 510								
PEDRO, OHIO 45659											
VOL 302 PG 166	860	11,130	11,990								
PARCEL-ID 04-066-1800.000											
BOLL, ANTHONY T. AND RUBY D.	19-02-08 N PT W1/2 SW N OF RD										
R. 1 BOX 83A	SCHOOL LOT										
PEDRO, OHIO 45659	0000.61A		AGR USE CODE 111								
VOL 439 PG 437	AUV										
PARCEL-ID 04-067-0100.000	10	00	10								
BOLL, ANTHONY T. & RUBY D.	19-02-08 N PT W1/2 SW N OF RD										
R. 1 BOX 83A	SCHOOL LOT ST HY EASE PT PARC										
PEDRO, OHIO 45659	0000.20A		USE CODE 610								
VOL 439 PG 437											
PARCEL-ID 04-067-0200.000	110	00	110								

2137

TAX RATE 35.60
A/R RED FACTOR 09.0864
OTH RED FACTOR 10.1568

LAWRENCE
TAX DISTRICT 04-ELIZABETH-ROCK HILL S.D.

GENERAL TAX LIST AND DUPLICATE OF REAL AND PUBLIC UTILITY PROPERTY
COUNTY REAL ESTATE TAXES AND SPECIAL ASSESSMENTS

12/27/93

TAX YEAR 1993
INTEREST RATE
PAGE NO 469

OWNER'S NAME MAILING ADDRESS	DESCRIPTION			TAXES CHARGED	DECEMBER TAXES	PENALTY	JUNE TAXES	PENALTY	TOTAL DELINQUENT	C.D. DATE	MEMO
	LAND	IMPROVEMENTS	TOTAL VALUE								
CLINE, LORENA RT. 1 BOX 70 PEDRO, OHIO 45659 VOL 410 PG 378 PARCEL-ID 04-067-0400.000	19-02-09 NW N OF CR 0040.36A AGR USE CODE 121 AUV 1,220	00	1,220								
CLINE, LORENA RT. 1 BOX 70 PEDRO, OHIO 45659 VOL 410 PG 378 PARCEL-ID 04-067-0500.000	19-02-09 PT NW COR ST HY EASE PARC NO 10 0000.05A USE CODE 610 110	00	110								
DETROIT, TOLEDO & IRONTON RAIL PARCEL-ID 04-067-0505.000	19-02-09 0002.40A AGR USE CODE 120 1,070	00	1,070								
SPENCE, PAUL E. & LINDA K. RT. 1 BOX 71 PEDRO, OHIO 45659 VOL 523 PG 90 PARCEL-ID 04-067-0600.000	19-02-09 IN CEN N1/2 SEC 0049.00A AGR USE CODE 120 AUV 1,390 HOMESITE VALUE LISTED BELOW 1,230	7,050 5,590	8,440 6,820	Linda K. Spence —							Aff.
MARQUETTE CEMENT MANUFACTURING C/O REAL ESTATE TAX SERVICE 9171 CAPITAL SO TX HWY N BOWIE BLDG STE 110 AUSTIN TX 78759 VOL 213 PG 596 PARCEL-ID 04-067-0700.000	19-02-09 E PT N1/2 SEC 0165.60A AGR USE CODE 120 18,200	00	18,200	Kosmos Cement Company —							15301 Dixie Highway ~~Kentucky~~ Romulus, MI 48174
ROSLOVIV, FRANCES E. TRUSTEE 2650 BRENTWOOD COLUMBUS, OH. 43209-0000 VOL 559 PG 376 PARCEL-ID 04-067-0800.000	19-02-09 SW PT NW 59.20ACRES AGR USE CODE 121 AUV 1,460	00	1,460								
UNITED STATES OF AMERICA PARCEL-ID 04-067-0805.000	19-02-09 S 1/2 0360.00A USE CODE 600 37,800	00	37,800								
UNITED STATES OF AMERICA FORES T SERVICE 811 CONSTUTION AVE BEDFORD, IND 47421 VOL 564 PG 132-217 PARCEL-ID 04-067-0900.000	19-2-10 EHOLE LESS 628.60 BAL= 14.56ACRES USE CODE 600 1,790	00	1,790								
HAILEY, MICHAEL IRVIN RT. 1 BOX 97 PEDRO, OHIO 45659 VOL 560 PG 755 PARCEL-ID 04-067-1100.000	19-02-10 PT 0013.24A RES USE CODE 510 2,160	1,730	3,890								
BOLL, ANTHONY	19-02-10 SE COR SE SE										

2138

TAX RATE 35.60
A/R RED FACTOR 09.0864
OTH RED FACTOR 10.1568

LAWRENCE
TAX DISTRICT 04-ELIZABETH-ROCK HILL S.D.

GENERAL TAX LIST AND DUPLICATE OF REAL AND PUBLIC UTILITY PROPERTY
COUNTY REAL ESTATE TAXES AND SPECIAL ASSESSMENTS

12/27/93

TAX YEAR 1993
INTEREST RATE
PAGE NO 470

OWNER'S NAME MAILING ADDRESS	DESCRIPTION			TAXES CHARGED	DECEMBER TAXES	PENALTY	JUNE TAXES	PENALTY	TOTAL DELINQUENT	C.D. DATE	MEMO
	LAND	IMPROVEMENTS	TOTAL VALUE								
ROUTE 1 BOX 83 A PEDRO, OHIO 45659 PARCEL-ID 04-067-1200.000	0003.98A AGR USE CODE 100 420	00	420								
UNITED STATES OF AMERICA FORES T SERVICE 811 CONSTUTION AVE BEDFORD, IND 47421 VOL 564 PG 132-217 PARCEL-ID 04-067-1300.000	19-02-10 IN NE SW 0018.30A USE CODE 600 1,920	00	1,920								
BOLL, ANTHONY & RUBY RT. 1 PEDRO, OHIO 45659 PARCEL-ID 04-067-1400.000	19-2-10 IN S 1/2 SW LESS 1.75 ACRES BALANCE= 61.48 AGR USE CODE 121 AUV 1,570	00	1,570								
MCCOY, MARGARET RT. 1 PEDRO, OHIO 45659 PARCEL-ID 04-067-1400.001	19-02-10 IN S1/2 SW PT BAL. 0. 25ACS RES USE CODE 500 110	00	110								
ROBINSON, FREDDIE EUGENE & CAR OL L. ROUTE 1 BOX 94A PEDRO, OHIO 45659 VOL 549 PG 736 &741 PARCEL-ID 04-067-1401.000 08-16-93 TRNSF TO 04-067-1401.000 TURVEY, JOHN WILLIAM SR.	19-02-10 IN S 1/2 SW PT 0001.50A RES USE CODE 500 00	00	00								
TURVEY, JOHN WILLIAM SR. & KIM RT 1 BOX 791-2 PEDRO, OHIO 45659 VOL 580 PG 405 PARCEL-ID 04-067-1401.000 08-16-93 TRNSF FROM 04-067-1401.000 ROBINSON, FREDDIE EUGENE	19-02-10 IN S 1/2 SW PT 0001.50A RES USE CODE 500 160	00	160								
ROBINSON, FREDDIE EUGENE & CAR OL L. ROUTE 1 BOX 94A PEDRO, OHIO 45659 VOL 549 PG 738 & 741 PARCEL-ID 04-067-1402.000 08-16-93 TRNSF TO 04-067-1402.000 TURVEY, JOHN WILLIAM SR.	19-02-10 PT S 1/2 SW PT 0000.25A RES USE CODE 500 00	00	00								
TURVEY, JOHN WILLIAM SR. & KIM RT 1 BOX 791-2 PEDRO, OHIO 45659 VOL 580 PG 405 PARCEL-ID 04-067-1402.000 08-16-93 TRNSF FROM 04-067-1402.000 ROBINSON, FREDDIE EUGENE	19-02-10 PT S 1/2 SW PT 0000.25A RES USE CODE 500 110	00	110								

2139

TAX RATE 35.60
A/R RED FACTOR 09.0864
OTH RED FACTOR 10.1568

LAWRENCE
TAX DISTRICT 04-ELIZABETH-ROCK HILL S.D.

GENERAL TAX LIST AND DUPLICATE OF REAL AND PUBLIC UTILITY PROPERTY
COUNTY REAL ESTATE TAXES AND SPECIAL ASSESSMENTS

12/27/93

TAX YEAR 1993
INTEREST RATE
PAGE NO 471

OWNER'S NAME MAILING ADDRESS	DESCRIPTION			TAXES CHARGED	DECEMBER TAXES	PENALTY	JUNE TAXES	PENALTY	TOTAL DELINQUENT	C.D. DATE	MEMO
	LAND	IMPROVEMENTS	TOTAL VALUE								
PLEASANT VALLEY FREEWILL BAPTI	19-02-10 SW SE										
PARCEL-ID 04-067-1405.000	0000.50A		USE CODE 685								
	3,180	5,790	8,970								
UNITED STATES OF AMERICA FORES	19-02-10 W PT W1/2 SW & SE COR E1/2 SW										
T SERVICE											
811 CONSTUTITION AVE	0071.70A		USE CODE 600								
BEDFORD, IND 47421											
VOL 564 PG 132-217	7,530	00	7,530								
PARCEL-ID 04-067-1500.000											
MONNIG, PAUL G.	19-02-10 S OF LITTLE PINE RD										
RT. 1	0001.60A	AGR USE CODE 120									
PEDRO, OHIO 45659	AUV										
VOL 455 PG 442	50	00	50								
PARCEL-ID 04-067-1600.000											
UNITED STATES OF AMERICA	19-02-10										
PARCEL-ID 04-067-1605.000	0336.09A		USE CODE 600								
	35,290	00	35,290								
COLLINS, O C & C E	19-02-10 PT										
1005 KEMP LANE	0099.30A	AGR USE CODE 101									
IRONTON, OHIO											
PARCEL-ID 04-067-1700.000	00	00	00								
08-24-93 TRNSF TO 04-067-1700.000 COLLINS, OAKLEY C. LIFE E											
COLLINS, OAKLEY C. LIFE EST &	19-02-10 PT										
C. E. COLLINS	0099.30A	AGR USE CODE 101									
1005 KEMP LANE	AUV										
IRONTON, OHIO 45638	2,430	00	2,430								
VOL 580 PG 627											
PARCEL-ID 04-067-1700.000											
08-24-93 TRNSF FROM 04-067-1700.000 COLLINS, O C & C E											
BOLL, ANTHONY T & RUBY D	-00-00 1 F.N. PORTER FARM SU BDIV TR										
R 1											
PEDRO, OHIO 45659	0122.58A	AGR USE CODE 121									
VOL 300 PG 574	AUV										
PARCEL-ID 04-068-0200.000	3,060	00	3,060								
BOLL, ANTHONY T & RUBY D	-00-00 2 F.N. PORTER FARM SU BDIV										
R 1											
PEDRO, OHIO 45659	0001.32A	AGR USE CODE 121									
VOL 300 PG 574	AUV										
PARCEL-ID 04-068-0300.000	50	00	50								
BOLL, ANTHONY T & RUBY D	-00-00 3 F.N. PORTER FARM SU BDIV										
R 1											
PEDRO, OHIO 45659	0002.73A	AGR USE CODE 100									

2140

TAX RATE 35.60
A/R RED FACTOR 09.0864
OTH RED FACTOR 10.1568

LAWRENCE
TAX DISTRICT 04-ELIZABETH-ROCK HILL S.D.

GENERAL TAX LIST AND DUPLICATE OF REAL AND PUBLIC UTILITY PROPERTY
COUNTY REAL ESTATE TAXES AND SPECIAL ASSESSMENTS

12/27/93

TAX YEAR 1993
INTEREST RATE
PAGE NO 472

OWNER'S NAME MAILING ADDRESS	DESCRIPTION			TAXES CHARGED	DECEMBER TAXES	PENALTY	JUNE TAXES	PENALTY	TOTAL DELINQUENT	C.D. DATE	MEMO
	LAND	IMPROVEMENTS	TOTAL VALUE								
VOL 300 PG 574											
PARCEL-ID 04-068-0400.000	430	00	430								
BOLL, ANTHONY T & RUBY D	-00-00 4 F.N. PORTER FARM SU BDIV										
R 1											
PEDRO, OHIO 45659	0000.53A	AGR USE CODE 121									
PARCEL-ID 04-068-0500.000	AUV										
	10	00	10								
BOLL, ANTHONY T & RUBY D	-00-00 5 F.N. PORTER FARM SU BDIV										
R 1											
PEDRO, OHIO 45659	0000.53A	AGR USE CODE 121									
VOL 300 PG 574	AUV										
PARCEL-ID 04-068-0600.000	10	00	10								
BOLL, ANTHONY T & RUBY D	-00-00 6 F.N. PORTER FARM SU BDIV										
R 1											
PEDRO, OHIO 45659	0000.53A	AGR USE CODE 121									
VOL 300 PG 574	AUV										
PARCEL-ID 04-068-0700.000	20	00	20								
BOLL, ANTHONY T & RUBY D	-00-00 7 F.N. PORTER FARM SU BDIV										
R 1											
PEDRO, OHIO 45659	0000.53A	AGR USE CODE 121									
VOL 300 PG 574	AUV										
PARCEL-ID 04-068-0800.000	20	00	20								
BOLL, ANTHONY T & RUBY D	-00-00 8 F.N. PORTER FARM SU BDIV										
R 1											
PEDRO, OHIO 45659	0000.53A	AGR USE CODE 121									
VOL 468 PG 574	AUV										
PARCEL-ID 04-068-0900.000	20	00	20								
BOLL, ANTHONY T & RUBY D	-00-00 9 F.N. PORTER FARM SU BDIV										
R 1											
PEDRO, OHIO 45659	0000.53A	AGR USE CODE 121									
VOL 300 PG 574	AUV										
PARCEL-ID 04-068-1000.000	20	00	20								
BOLL, ANTHONY T & RUBY D	-00-00 10 F.N. PORTER FARM SUBDIV										
R 1											
PEDRO, OHIO 45659	0000.53A	AGR USE CODE 121									
VOL 300 PG 574	AUV										
PARCEL-ID 04-068-1100.000	20	00	20								
BOLL, ANTHONY T & RUBY D	-00-00 11 F.N. PORTER FARM SUBDIV										
R 1											
PEDRO, OHIO 45659	0000.53A	AGR USE CODE 121									
VOL 300 PG 574	AUV										
PARCEL-ID 04-068-1200.000	20	00	20								
BOLL, ANTHONY T & RUBY D	-00-00 12 F.N. PORTER FARM SUBDIV										
R 1											

2141

TAX RATE 35.60
A/R RED FACTOR 09.0864
OTH RED FACTOR 10.1568

LAWRENCE
TAX DISTRICT 04-ELIZABETH-ROCK HILL S.D.

GENERAL TAX LIST AND DUPLICATE OF REAL AND PUBLIC UTILITY PROPERTY
COUNTY REAL ESTATE TAXES AND SPECIAL ASSESSMENTS
12/27/93

TAX YEAR 1993
INTEREST RATE

OWNER'S NAME MAILING ADDRESS	DESCRIPTION			TAXES CHARGED	DECEMBER TAXES	PENALTY	JUNE TAXES	PENALTY	TOTAL DELINQUENT	C.D. DATE	MEMO
	LAND	IMPROVEMENTS	TOTAL VALUE								
PEDRO, OHIO 45659 VOL 300 PG 574 PARCEL-ID 04-068-1300.000	0000.53A AUV 20	AGR USE CODE 00	121 20								
BOLL, ANTHONY T & RUBY D R 1 PEDRO, OHIO 45659 VOL 300 PG 574 PARCEL-ID 04-068-1400.000	-00-00 13 F.N. PORTER FARM SUBDIV 0000.75A 220	AGR USE CODE 00	121 220								
BOLL, ANTHONY T & RUBY D R 1 PEDRO, OHIO 45659 VOL 300 PG 574 PARCEL-ID 04-068-1500.000	-00-00 14 F.N. PORTER FARM SUBDIV 0001.02A AUV 100	AGR USE CODE 00	121 100								
BOLL, ANTHONY T & RUBY D R 1 PEDRO, OHIO 45659 VOL 300 PG 574 PARCEL-ID 04-068-1600.000	-00-00 15 F.N. PORTER FARM SUBDIV 0000.95A 1,170	AGR USE CODE 2,540	121 3,710								
BOLL, ANTHONY T & RUBY D R 1 PEDRO, OHIO 45659 VOL 300 PG 574 PARCEL-ID 04-068-1700.000	-00-00 16 F.N. PORTER FARM SUBDIV 0001.10A AUV 90	AGR USE CODE 00	121 90								
BOLL, ANTHONY T & RUBY D R 1 PEDRO, OHIO 45659 VOL 300 PG 574 PARCEL-ID 04-068-1800.000	-00-00 17 F.N. PORTER FARM SUBDIV 0001.12A AUV 100	AGR USE CODE 00	121 100								
BOLL, ANTHONY T & RUBY D R 1 PEDRO, OHIO 45659 VOL 300 PG 574 PARCEL-ID 04-069-0100.000	-00-00 18 F.N. PORTER FARM SUBDIV 0011.25A AUV 1,660	AGR USE CODE 00	121 1,660								
KLINE, DONALD F. &ODESSIA LEE RT. 1 BOX 87A PEDRO, OH. 45659 VOL 464 PG 670 PARCEL-ID 04-069-0200.000	-00-00 19 F.N. PORTER FARM SUBDIV 0002.02A AUV 80	AGR USE CODE 00	121 80								
KLINE, DONALD F. & ODESSIA LEE RT. 1 BOX 87A PEDRO, OH. 45659 VOL 464 PG 670 PARCEL-ID 04-069-0300.000	-00-00 20 F.N. PORTER FARM SUBDIV 0003.31A AUV 130	AGR USE CODE 1,950	121 2,080								
KLINE, DONALD F. & ODESSIA LEE	-00-00 21 F.N. PORTER FARM										

2142

TAX RATE 35.60
A/R RED FACTOR 09.0864
OTH RED FACTOR 10.1568

LAWRENCE
TAX DISTRICT 04-ELIZABETH-ROCK HILL S.D.

GENERAL TAX LIST AND DUPLICATE OF REAL AND PUBLIC UTILITY PROPERTY
COUNTY REAL ESTATE TAXES AND SPECIAL ASSESSMENTS
12/27/93

TAX YEAR 1993
INTEREST RATE

OWNER'S NAME MAILING ADDRESS	DESCRIPTION			TAXES CHARGED	DECEMBER TAXES	PENALTY	JUNE TAXES	PENALTY	TOTAL DELINQUENT	C.D. DATE	MEMO
	LAND	IMPROVEMENTS	TOTAL VALUE								
RT. 1 BOX 87A PEDRO, OH. 45659 VOL 478 PG 395 PARCEL-ID 04-069-0400.000	SUBDIV 0002.24A AUV 80	AGR USE CODE 00	121 80								
KLINE, DONALD F. & ODESSIA LEE R. 1 BOX 87A PEDRO, OH. 45659 VOL 478 PG 395 PARCEL-ID 04-069-0500.000	-00-00 22 F.N. PORTER FARM SUBDIV 0039.33A AUV 1,450	AGR USE CODE 00	121 1,450								
KLINE, DONALD F. & ODESSIA LEE R. 1 BOX 87A PEDRO, OH. 45659 VOL 478 PG 395 PARCEL-ID 04-069-0600.000	-00-00 23 F.N. PORTER FARM SUBDIV 0018.68A AUV 510	AGR USE CODE 00	121 510								
COOK, RUTH ANN C/O BONNIE DELONG RT 1 BOX 75 A PEDRO, OHIO 45659 VOL 511 PG 700 PARCEL-ID 04-069-0800.000	19-2-11 NW W OF CR. LESS 5.42A . BAL.=44.58ACS. 7,160 HOMESITE VALUE LISTED BELOW 1,230	AGR USE CODE 8,090 6,290	101 15,250 7,520								
CONLEY, NORMA JEAN PO BOX 679 FLATWOODS, KY. 41139 VOL 511 PG 100 PARCEL-ID 04-069-0800.001 10-01-93 25.88	19-2-11 NE COR NW W OF CR PT 5 .42ACS. 1,620	RES USE CODE 00	500 1,620								
WHEELER, MICHAEL DWAIN RT 2 BOX 112 FRANKLIN FURNACE, OH VOL 554 PG 168 PARCEL-ID 04-069-0900.000 09-13-93 202.50	19-2-11 PT MID PT SEC E OF CR LESS 18.30 BAL 117.00 4,340 HOMESITE VALUE LISTED BELOW 1,230	AGR USE CODE 8,410 1,630	111 12,750 2,860								
SETTLE, KAREN A. C/O MICHAEL WHEELER P.O. BOX 214 FRANKLIN FURNACE, OHIO VOL 554 PG 160 PARCEL-ID 04-069-0900.001 11-24-92 TRNSF TO 04-069-0900.001 WHEELER, MICHAEL D. & LOU	19-2-11 PT MID PT SEC E OF CR 2.00ACS 00	RES USE CODE 00	500 00								
WHEELER, MICHAEL D. & LOUISE A . P.O. BOX 214 FRANKLIN FURNACE, O 45629 VOL 573 PG 299 PARCEL-ID 04-069-0900.001	19-2-11 PT MID PT SEC E OF CR 2.00ACS 1,220	RES USE CODE 00	500 1,220								

12-3-93
Michael D. Wheeler

2143

TAX RATE 35.60
A/R RED FACTOR 09.0864
OTH RED FACTOR 10.1568

LAWRENCE
TAX DISTRICT 04-ELIZABETH-ROCK HILL S.D.

GENERAL TAX LIST AND DUPLICATE OF REAL AND PUBLIC UTILITY PROPERTY
COUNTY REAL ESTATE TAXES AND SPECIAL ASSESSMENTS

12/27/93

TAX YEAR 1993
INTEREST RATE
PAGE NO 475

OWNER'S NAME MAILING ADDRESS	DESCRIPTION			TAXES CHARGED	DECEMBER TAXES	PENALTY	JUNE TAXES	PENALTY	TOTAL DELINQUENT	C.D. DATE	MEMO
	LAND	IMPROVEMENTS	TOTAL VALUE								
11-24-92 TRNSF FROM 04-069-0900.001 SETTLE, KAREN A.											
WHEELER, HAROLD LEE 1147 TEAWOOD S. CHARLESTON OHIO 45368 VOL 554 PG 164 PARCEL-ID 04-069-0900.002	19-2-11 PT MID PT SEC E OF CR PT 16.30 RES USE CODE 500 5,470	00	5,470								
WHEELER, CLAYTON L & NORRETTA RT. 3, BOX 289 WHEELERSBURGH, OHIO 45694 VOL 281 PG 99 PARCEL-ID 04-069-1000.000	19-02-11 PT MID PT SEC E OF CR PT N1/2 SEC LESS 2.11A 0011.89A RES USE CODE 500 1,250	00	1,250								
FOUT, KENNETH R & ROBERTA ROUTE 1 BOX 86C PEDRO, OHIO 45659 VOL 569 PG 509 PARCEL-ID 04-069-1006.000	19-02-11 PT MID PT SEC E OF CR PT N 1/2 PT 0002.11A RES USE CODE 510 1,340 21,850 23,190 HOMESITE VALUE LISTED BELOW 1,230 21,850 23,080										
EARLY, WILLARD HARNED & MARGAR RT. 1 BOX 85 PEDRO, OHIO 45659 PARCEL-ID 04-069-1100.000	19-02-11 PT IN E PT NE NW 0006.50A RES USE CODE 510 1,800 5,370 7,170 HOMESITE VALUE LISTED BELOW 1,230 4,600 5,830										
WHEELER, MIKE 23 ARNETT DRIVE FRANKLIN FURNACE, O 45628 VOL 550 PG 343, 637 PARCEL-ID 04-069-1200.000	19-02-11 MID PT SEC E OF CR PT 0002.10A RES USE CODE 500 220	00	220								
WHEELER, MIKE 23 ARNETT DRIVE FRANKLIN FURNCACE, 45628 VOL 550 PG 343, 637 PARCEL-ID 04-069-1300.000 09-13-93 155.13	19-02-11 PT MID PT SEC E OF CR 0001.68A RES USE CODE 510 1,430 10,620 12,050 HOMESITE VALUE LISTED BELOW 1,230 10,340 11,570										
KLINE, DONALD F. & O'DESSIA LE RT. 1 PEDRO, OHIO 45659 VOL 478 PG 395 PARCEL-ID 04-069-1400.000	19-02-11 S PT SEC E OF CR 0018.35A AGR USE CODE 111 AUV 660 30 690										
KLINE, DONALD F. & ODESSA LEE RT 1 PEDRO OHIO 45659 VOL 478 PG 395 PARCEL-ID 04-069-1401.000	-00-00 S PT 0005.20A AGR USE CODE 111 AUV 1,360 10,570 11,930 HOMESITE VALUE LISTED BELOW 1,230 10,570 11,800										
UNITED STATES OF AMERICA	19-02-11 N & E PT OF SEC PT										

2144

TAX RATE 35.60
A/R RED FACTOR 09.0864
OTH RED FACTOR 10.1568

LAWRENCE
TAX DISTRICT 04-ELIZABETH-ROCK HILL S.D.

GENERAL TAX LIST AND DUPLICATE OF REAL AND PUBLIC UTILITY PROPERTY
COUNTY REAL ESTATE TAXES AND SPECIAL ASSESSMENTS

12/27/93

TAX YEAR 1993
INTEREST RATE
PAGE NO 476

OWNER'S NAME MAILING ADDRESS	DESCRIPTION			TAXES CHARGED	DECEMBER TAXES	PENALTY	JUNE TAXES	PENALTY	TOTAL DELINQUENT	C.D. DATE	MEMO
	LAND	IMPROVEMENTS	TOTAL VALUE								
WASHINGTON, D C PARCEL-ID 04-069-1500.000	0161.83A USE CODE 600 16,990	00	16,990								
ALDRIDGE, JOYCE A & JEFFREY A LEWIS R. 1 BOX 83B PEDRO, OHIO 45659 VOL 568 PG 393 PARCEL-ID 04-069-1600.000	19-02-11 PT NE 0032.73A AGR USE CODE 121 5,030 9,400 14,430 HOMESITE VALUE LISTED BELOW 1,230 9,400 10,630										
WHEELER, MICHAEL DWAIN P.O. BOX FRANKLIN FURNACE, OH VOL 554 PG 168 PARCEL-ID 04-069-1700.000	19-02-11 NE COR SW 0011.00A AGR USE CODE 121 AUV 230 00 230										
KLINE, JEROME T. RT. 2 IRONTON, OHIO 45638 VOL 379 PG 373,377 PARCEL-ID 04-069-1800.000	19-02-11 S PT SW 0005.00A AGR USE CODE 111 AUV 120 00 120										
KLINE, DONALD F. & O'DESSIA LE RT. 1 PEDRO, OHIO 45659 VOL 478 PG 395 PARCEL-ID 04-070-0100.000	19-02-11 PT SW W OF CR 0117.61A AGR USE CODE 121 AUV 4,590 15,830 20,420 HOMESITE VALUE LISTED BELOW 1,230 5,180 6,410										
KLINE, JEROME T. KLINE RT. 2 IRONTON, OHIO 45638 VOL 379 PG 373,377 PARCEL-ID 04-070-0200.000	19-02-11 PT SW PT 0010.00A AGR USE CODE 120 1,310 00 1,310										
KLINE, JEROME T. R 2 IRONTON, OHIO 45638 VOL 379 PG 373,377 PARCEL-ID 04-070-0300.000	19-02-11 PT SW 0010.00A AGR USE CODE 120 2,220 20,340 22,560 HOMESITE VALUE LISTED BELOW 880 6,110 6,990										
MONNIG, JOSEPH A. & KIMBERLY A . RT. 1, BOX 83-A1 PEDRO, OHIO 45659 VOL 548 PG 732 PARCEL-ID 04-070-0400.000	19-02-11 NE COR NE1/4 NW 1/4 0005.29A RES USE CODE 545 1,680 2,390 4,070										
UNITED STATES OF AMERICA FORES T SERVICE 811 CONSTUTITION AVE BEDFORD, IND 47421 VOL 564 PG 132-217 PARCEL-ID 04-070-0600.000	19-02-12 N PT W1/2 NW 0031.66A USE CODE 600 3,330 00 3,330										
UNITED STATES OF AMERICA PARCEL-ID 04-070-0605.000	19-02-12 N PT 0172.20A USE CODE 600 18,080 00 18,080										

2143

TAX RATE 35.60
A/R RED FACTOR 09.0864
OTH RED FACTOR 10.1568

LAWRENCE
TAX DISTRICT 04-ELIZABETH-ROCK HILL S.D.

GENERAL TAX LIST AND DUPLICATE OF REAL AND PUBLIC UTILITY PROPERTY
COUNTY REAL ESTATE TAXES AND SPECIAL ASSESSMENTS
12/27/93

TAX YEAR 1993
INTEREST RATE
PAGE NO 477

OWNER'S NAME MAILING ADDRESS	DESCRIPTION			TAXES CHARGED	DECEMBER TAXES	PENALTY	JUNE TAXES	PENALTY	TOTAL DELINQUENT	C.D. DATE	MEMO
	LAND	IMPROVEMENTS	TOTAL VALUE								
UNITED STATES OF AMERICA WASHINGTON, D. C. PARCEL-ID 04-070-0700.000	19-02-12 SW PT NW 0053.80A 5,650	00	USE CODE 600 5,650								
COOK, RUTH ANN C/O BONNIE DELONG RT 1 BOX 175 A PEDRO, OHIO 45359 VOL 511 PG 702 PARCEL-ID 04-070-0800.000	19-02-12 E1/2 NE 0080.00A 8,720	00	AGR USE CODE 121 8,720								
KLINE, JEROME T. RT. 2 IRONTON, OHIO 45638 VOL 379 PG 373,377 PARCEL-ID 04-070-0900.000	19-02-12 W PT N1/2 SE 0023.00A AUV 560	00	AGR USE CODE 121 560								
KLINE, DAVID A. R 2 IRONTON, OHIO 45638 VOL 379 PG 381 PARCEL-ID 04-070-1000.000	19-02-12 MID N1/2 SE 0037.00A AUV 910	00	AGR USE CODE 121 910								
KLINE, DAVID A. & THERESA RT. 2 IRONTON, OHIO 45638 VOL 446 PG 678 PARCEL-ID 04-070-1100.000	19-02-12 SE SE 0040.00A AUV 1,840 HOMESITE VALUE LISTED BELOW 880	23,270 17,080	AGR USE CODE 101 25,110 17,960								
KLINE, DONALD F. & O'DESSIA LE RT. 1 PEDRO, OHIO 45659 VOL 478 PG 395 PARCEL-ID 04-070-1200.000	19-02-12 NE PT N1/2 SE 0020.00A AUV 490	00	AGR USE CODE 120 490								
KLINE, JEROME T. RT 2 IRONTON, OHIO 45638 VOL 379 PG 379 PARCEL-ID 04-070-1300.000	19-02-12 SW SE 0040.00A AUV 740	00	AGR USE CODE 121 740								
KLINE, JEROME T., JANET K., DAVID A., & THERESA M. RT. 2 BOX 132 IRONTON, OHIO 45638 VOL 510 PG 466 PARCEL-ID 04-070-1400.000	19-02-12 W PT N1/2 SW 0028.50A AUV 700	00	AGR USE CODE 101 700								
SHANNON, JOHN D. LIFE EST. SHANNON, LARRY HOWARD REM. RT. 2 IRONTON, OH. 45638-0000 VOL 454 PG 103 PARCEL-ID 04-070-1500.000	19-02-12 S CEN N1/2 SW 0011.40A 1,200	00	AGR USE CODE 120 1,200								
SHANNON, JOHN D. LIFE EST. SHANNON, LARRY HOWARD REM.	19-02-12 S1/2 SW 0040.00A		AGR USE CODE 100								

2146

TAX RATE 35.60
A/R RED FACTOR 09.0864
OTH RED FACTOR 10.1568

LAWRENCE
TAX DISTRICT 04-ELIZABETH-ROCK HILL S.D.

GENERAL TAX LIST AND DUPLICATE OF REAL AND PUBLIC UTILITY PROPERTY
COUNTY REAL ESTATE TAXES AND SPECIAL ASSESSMENTS
12/27/93

TAX YEAR 1993
INTEREST RATE
PAGE NO 478

OWNER'S NAME MAILING ADDRESS	DESCRIPTION			TAXES CHARGED	DECEMBER TAXES	PENALTY	JUNE TAXES	PENALTY	TOTAL DELINQUENT	C.D. DATE	MEMO
	LAND	IMPROVEMENTS	TOTAL VALUE								
RT. 2 IRONTON, OH. 45638-0000 VOL 454 PG 103 PARCEL-ID 04-070-1600.000	4,200	00	4,200								
SHANNON, JOHN D. LIFE EST. SHANNON, LARRY HOWARD REM. RT. 2 IRONTON, OH. 45638-0000 VOL 454 PG 103 PARCEL-ID 04-070-1800.000	19-02-14 NW COR OF SEC 0002.00A 210	00	AGR USE CODE 120 210								
KLINE, JEROME T. RT. 2 IRONTON, OHIO 45638 VOL 379 PG 373, 377 PARCEL-ID 04-071-0100.000	19-02-14 N PT OF SEC N OF PINE CR 0061.75A AUV 3,020	4,230	AGR USE CODE 111 7,250								
MONNIG, PAUL & OTTO JR R 2 IRONTON, OHIO 45638 VOL 220 PG 444 PARCEL-ID 04-071-0200.000	19-02-14 E PT N PT OF SEC E OF RD 0002.25A AUV 90	00	AGR USE CODE 121 90	Otto's int. Martha Monnig Est.							Christopher J. Monnig
MONNIG, PAUL & OTTO JR R 2 IRONTON, OHIO 45638 VOL 297 PG 419 PARCEL-ID 04-071-0300.000	19-02-14 W PT N PT OF SEC E OF RD 0000.50A AUV 10	00	AGR USE CODE 101 10	otto und. int. Martha Monnig Est.							Christopher J. Monnig
KLINE, JEROME T. RT 2 IRONTON, OHIO 45638 VOL 379 PG 373, 377 PARCEL-ID 04-071-0400.000	19-02-14 NE PT OF SEC E OF RD 0001.25A 130	00	AGR USE CODE 120 130								
MONNIG, PAUL & OTTO JR R 2 IRONTON, OHIO VOL 220 PG 440 PARCEL-ID 04-071-0500.000	19-02-14 N PT SW & E PT N1/2 S OF PINE CR 0059.90A AUV 1,470	00	AGR USE CODE 121 1,470	Otto's int. Martha Monnig Est							Christopher J. Monnig
MONNIG, PAUL & OTTO JR R 2 IRONTON, OHIO 45638 VOL 297 PG 419 PARCEL-ID 04-071-0600.000	19-02-14 N PT SW & E PT N1/2 S OF PINE CR 0003.41A AUV 80	00	AGR USE CODE 101 80	otto und. int. Martha Monnig Est							Christopher J. Monnig
HACKER, LAWRENCE W. JR. & BERNADETTE RT 2 BOX 123-A IRONTON, OHIO 45638 VOL 567 PG 110 PARCEL-ID 04-071-0700.000	19-02-14 PT S OF RD 0041.69A AUV 1,200	00	AGR USE CODE 120 1,200								
HACKER, LAWRENCE W. JR. & BERNADETTE	19-2-14 SE PT OF SEC LESS 4.73 A BAL=39.27										

2147

TAX RATE 35.60
A/R RED FACTOR 09.0864
OTH RED FACTOR 10.1568

LAWRENCE
TAX DISTRICT 04-ELIZABETH-ROCK HILL S.D.

GENERAL TAX LIST AND DUPLICATE OF REAL AND PUBLIC UTILITY PROPERTY
COUNTY REAL ESTATE TAXES AND SPECIAL ASSESSMENTS

12/27/93

TAX YEAR 1993
INTEREST RATE
PAGE NO 479

OWNER'S NAME MAILING ADDRESS	DESCRIPTION			TAXES CHARGED	DECEMBER TAXES	PENALTY	JUNE TAXES	PENALTY	TOTAL DELINQUENT	C.D. DATE	MEMO
	LAND	IMPROVEMENTS	TOTAL VALUE								
ER 2 BOX 123-A			AGR USE CODE 121								
IRONTON, OHIO 45638		AUV									
VOL 567 PG 110	1,210	4,810	6,020								
PARCEL-ID 04-071-0800.000	HOMESITE VALUE LISTED BELOW										
	00	200	200								
HENDERSON, THOMAS A & PAULA K.	19-2-14 SE PT OF SEC 4.73ACS										
MONNIG			RES USE CODE 510								
RT. 2 BOX 126 A											
IRONTON, OHIO 45638	1,270	9,270	10,540								
VOL 532 PG 44 & 503	HOMESITE VALUE LISTED BELOW										
PARCEL-ID 04-071-0800.001	880	8,540	9,420								
KLINE, DAVID A.	19-02-14 W SIDE OF SEC										
RT. 2	0001.00A		AGR USE CODE 120								
IRONTON, OHIO 45638											
VOL 380 PG 331	110	00	110								
PARCEL-ID 04-071-0900.000											
KLINE, JEROME T.	19-02-15 NW COR NW										
RT. 2	0005.00A		AGR USE CODE 111								
IRONTON, OHIO 45638	AUV										
VOL 379 PG 373,377	180	00	180								
PARCEL-ID 04-071-1100.000											
KLINE, JEROME T.	19-02-15 NW W OF CR										
RT. 2	0076.00A		AGR USE CODE 111								
IRONTON, OHIO 45638	AUV										
VOL 379 PG 373,377	2,610	720	3,330								
PARCEL-ID 04-071-1200.000											
KLINE, DONALD F. & O'DESSIA LE	19-02-15 N CEN OF SEC										
RT. 1	0003.00A		AGR USE CODE 121								
PEDRO, OHIO 45659	AUV										
VOL 518 PG 573	110	00	110								
PARCEL-ID 04-071-1300.000											
KLINE, JEROME T.	19-02-15 PT N PT NE										
RT. 2	0001.00A		AGR USE CODE 120								
IRONTON, OHIO 45638											
VOL 379 PG 373,377	110	00	110								
PARCEL-ID 04-071-1400.000											
MONNIG, PAUL & OTTO JR	19-02-15 PT S PT N1/2 SEC			Otto's int.							
R 2	0100.21A		AGR USE CODE 121	Martha Monnig — cst.			Christopher J Monnig —				
IRONTON, OHIO 45638	AUV										
VOL 220 PG 444	2,910	00	2,910								
PARCEL-ID 04-071-1500.000											
MONNIG, PAUL & OTTO JR	19-02-15 PT S PT N1/2 SEC										
R 2	0002.79A		AGR USE CODE 121	Martha Monnig — cst.			Christopher J. Monnig —				
IRONTON, OHIO 45638	AUV										
VOL 297 PG 419	70	2,740	2,810								
PARCEL-ID 04-071-1600.000											
MONNIG, PAUL & OTTO JR	19-02-15 CEN S1/2 NE N OF RD			Otto's int.							
R 2	0009.00A		AGR USE CODE 121	Martha Monnig — cst			Christopher J. Monnig —				
IRONTON, OHIO 45638	AUV										
VOL 220 PG 444	220	00	220								
PARCEL-ID 04-071-1700.000											
MONNIG, PAUL G.	19-02-15 E END S1/2 NE										

2148

TAX RATE 35.60
A/R RED FACTOR 09.0864
OTH RED FACTOR 10.1568

LAWRENCE
TAX DISTRICT 04-ELIZABETH-ROCK HILL S.D.

GENERAL TAX LIST AND DUPLICATE OF REAL AND PUBLIC UTILITY PROPERTY
COUNTY REAL ESTATE TAXES AND SPECIAL ASSESSMENTS

12/27/93

TAX YEAR 1993
INTEREST RATE
PAGE NO 480

OWNER'S NAME MAILING ADDRESS	DESCRIPTION			TAXES CHARGED	DECEMBER TAXES	PENALTY	JUNE TAXES	PENALTY	TOTAL DELINQUENT	C.D. DATE	MEMO
	LAND	IMPROVEMENTS	TOTAL VALUE								
R 2	0020.34A		AGR USE CODE 121	Gwd 1/10/64 6772 St Rt 650 Pedro, OH							
IRONTON, OHIO 45638	AUV			Paul G. + Rosemary L. Monnig Trustees of The Paul G. + Rosemary L. Monnig Trust —							
PARCEL-ID 04-071-1800.000	540	00	540								
HACKER, LAWRENCE	19-02-15 SE LESS 13.39A										
R 2	0144.33A		AGR USE CODE 121								
IRONTON, OHIO	AUV										
PARCEL-ID 04-072-0100.000	4,940	12,870	17,810								
	HOMESITE VALUE LISTED BELOW										
	1,050	9,120	10,170								
HACKER, LAWRENCE W. JR.	19-02-15 PT SE										
HACKER, BERNADETTE R.	0001.28A		RES USE CODE 510								
RT.2, BOX 123-A											
IRONTON,OHIO 45638	1,250	13,340	14,590								
VOL 482 PG 13	HOMESITE VALUE LISTED BELOW										
PARCEL-ID 04-072-0101.000	1,230	13,150	14,380								
MONNIG, PAUL G.	19-02-15 IN SE SE OF PIKE LESS			Gwd 1/10/64 6772 St Rt 650 Pedro, OH							
RT. 1	2.55AC BAL=1.95ACRES										
PEDRO, OHIO 45659			AGR USE CODE 121								
VOL 455 PG 442	AUV										
PARCEL-ID 04-072-0200.000	110	00	110	Paul G. + Rosemary L. Monnig Trustees of The Paul G. + Rosemary L. Monnig Trust -							
MONNIG, JEROME B.	19-02-15 IN SE SE OF PIKE PT 2										
RT 1 BOX 91	.55ACRES										
PEDRO, OHIO 45659			RES USE CODE 510								
VOL 547 PG 803											
PARCEL-ID 04-072-0200.001	1,390	21,990	23,380								
	HOMESITE VALUE LISTED BELOW										
	1,230	21,990	23,220								
FIRST NATIONAL BANK OF CINCINN	19-02-15 SW COR SE BET RD & SE										
ATI, OHIO ETAL	CLINE										
AGT. FLORENCE JEFFERYS	0006.98A		COM USE CODE 400								
P.O. BOX 1118											
CINCINNATI, OHIO 45201	730	00	730								
VOL 501 PG 741											
PARCEL-ID 04-072-0300.000											
MONNIG, OTTO JR.	19-02-15 SW COR SE BET RD &										
RT. 2 BOX 126	SEC LINE PT										
IRONTON, OH. 45638	0001.91A		AGR USE CODE 111	Martha Monnig — cst.			Christopher J. Monnig —				
VOL 475 PG 106	AUV										
PARCEL-ID 04-072-0301.000	70	00	70								
MONNIG, OTTO S. JR.	19-2-15 SW 1/4 LESS 1.24 & .90										
RT. 2 BOX 126	ACRES BALANCE=157.38 ACRES										
IRONTON, OHIO 45638			AGR USE CODE 121	Martha Monnig — cst.			Christopher J. Monnig —				
VOL 455 PG 440	AUV										
PARCEL-ID 04-072-0400.000	5,790	9,190	14,980								
MONNIG, MARK S. & PATRICIA F.	19-01-15 N. PT. SW1/4										
ROUTE 2 BOX 126A1	1.24 AC.		RES USE CODE 510								
IRONTON, OHIO 45638											
VOL 500 PG 55	980	19,890	20,870								
PARCEL-ID 04-072-0400.001	HOMESITE VALUE LISTED BELOW										
	950	19,890	20,840								

2149

TAX RATE 35.60
A/R RED FACTOR 09.0864
OTH RED FACTOR 10.1568

LAWRENCE
TAX DISTRICT 04-ELIZABETH-ROCK HILL S.D.

GENERAL TAX LIST AND DUPLICATE OF REAL AND PUBLIC UTILITY PROPERTY
COUNTY REAL ESTATE TAXES AND SPECIAL ASSESSMENTS

12/27/93

TAX YEAR 1993
INTEREST RATE
PAGE NO 481

OWNER'S NAME MAILING ADDRESS	DESCRIPTION	LAND	IMPROVEMENTS	TOTAL VALUE	TAXES CHARGED	DECEMBER TAXES	PENALTY	JUNE TAXES	PENALTY	TOTAL DELINQUENT	C.D. DATE	MEMO
MONNIG, CHRISTOPHER JOHN & MAR Y PAT ROUTE 2 BOX 126 IRONTON, OHIO 45638 VOL 536 PG 287 PARCEL-ID 04-072-0400.002	19-2-15 SW 1/4 PT .90 ACRES RES USE CODE 510 HOMESITE VALUE LISTED BELOW	1,020 1,020	22,550 22,460	23,570 23,480								
MONNIG, MARTHA & OTTO S JR R 2 IRONTON, OHIO 45638 VOL 257 PG 247 PARCEL-ID 04-072-0500.000	19-02-15 175 ON RD X 135 PT NE SW 0000.48A AGR USE CODE 101 HOMESITE VALUE LISTED BELOW	500 500	7,490 7,490	7,990 7,990	2-10-94 Grantor Res Life Est. Martha Monnig — Kathryn A. Conway & Christopher J. Monnig —							
BOLL, ANTHONY & RUBY RT. 1 PEDRO, OHIO 45659 VOL 362 PG 462 PARCEL-ID 04-072-0700.000	19-2-16 IN NW OF CR PT LESS 1. 45 BALANCE 46.88 AGR USE CODE 121 AUV	2,030	5,180	7,210								
MCCOY, MARGARET RT. 1 PEDRO, OHIO 45659 VOL 551 PG 612 PARCEL-ID 04-072-0700.001	19-02-16 IN NW OF CR PT LESS 0 .12ACRES BAL=1.33ACRES RES USE CODE 510 HOMESITE VALUE LISTED BELOW	970 880	10,650 6,910	11,620 7,790								
MABES, BENNY & CORA 96 PRIVATE DRIVE 748 COUNTY RD 27 PEDRO, OHIO 45659 VOL 574 PG 350 PARCEL-ID 04-072-0700.002 01-19-93 TRNSF FROM 04-072-0700.002 MAYNARD, CORA	19-02-16 IN NW OF CR PT 0.12AC RES RES USE CODE 510	270	5,780	6,050								
MAYNARD, CORA RT 1 BOX 948 PEDRO, OHIO 45659 VOL 566 PG 619 PARCEL-ID 04-072-0700.002 01-19-93 TRNSF TO 04-072-0700.002 MABES, BENNY & CORA	19-02-16 IN NW OF CR PT 0.12AC RES RES USE CODE 510	00	00	00								
ROBINSON, FREDDIE EUGENE & CAR OL L. ROUTE 1 BOX 94A PEDRO, OHIO 45659 VOL 549 PG 736 & 741 PARCEL-ID 04-072-0701.000 08-16-93 TRNSF TO 04-072-0701.000 TURVEY, JOHN WILLIAM SR.	19-02-16 IN NW OF CR PT 0002.00A RES USE CODE 545	00	00	00								
TURVEY, JOHN WILLIAM SR. & KIM RT 1 BOX 791-2	19-02-16 IN NW OF CR PT 0002.00A RES USE CODE 545											

2150

TAX RATE 35.60
A/R RED FACTOR 09.0864
OTH RED FACTOR 10.1568

LAWRENCE
TAX DISTRICT 04-ELIZABETH-ROCK HILL S.D.

GENERAL TAX LIST AND DUPLICATE OF REAL AND PUBLIC UTILITY PROPERTY
COUNTY REAL ESTATE TAXES AND SPECIAL ASSESSMENTS

12/27/93

TAX YEAR 1993
INTEREST RATE
PAGE NO 482

OWNER'S NAME MAILING ADDRESS	DESCRIPTION	LAND	IMPROVEMENTS	TOTAL VALUE	TAXES CHARGED	DECEMBER TAXES	PENALTY	JUNE TAXES	PENALTY	TOTAL DELINQUENT	C.D. DATE	MEMO
PEDRO, OHIO 45659 VOL 580 PG 405 PARCEL-ID 04-072-0701.000 08-16-93 TRNSF FROM 04-072-0701.000 ROBINSON, FREDDIE EUGENE		1,110	2,480	3,590								
TURVEY, JOHN WILLIAM SR. & KIM RT 1 BOX 791-2 PEDRO, OHIO 45659 VOL 580 PG 405 PARCEL-ID 04-072-0702.000 08-16-93 TRNSF FROM 04-072-0702.000 ROBINSON, FREDDIE EUGENE	19-02-16 IN NW OF CR PT 0002.00A RES USE CODE 500	320	00	320								
ROBINSON, FREDDIE EUGENE & CAR OL L. ROUTE 1 BOX 94A PEDRO, OHIO 45659 VOL 549 PG 738 & 741 PARCEL-ID 04-072-0702.000 08-16-93 TRNSF TO 04-072-0702.000 TURVEY, JOHN WILLIAM SR.	19-02-16 IN NW OF CR PT 0002.00A RES USE CODE 500	00	00	00								
BARTRAM, EARL & HAZEL R 1 PEDRO, OHIO VOL 310 PG 373 PARCEL-ID 04-072-0800.000	19-02-16 IN NW S OF CR PT 0007.61A RES USE CODE 510 HOMESITE VALUE LISTED BELOW	1,570 880	5,330 2,700	6,900 3,580								
MONNIG, PAUL G. R. 1 PEDRO, OHIO 45638 VOL 455 PG 442 PARCEL-ID 04-072-0900.000	19-02-16 IN NW S OF CR 0087.40A AGR USE CODE 111 AUV HOMESITE VALUE LISTED BELOW	4,030 1,230	18,060 16,290	22,090 17,520	Grantor Trust 6222 Jefferson Pedro, OH 45659 Paul G. & Rosemary L. Monnig Trustees of The Paul G. & Rosemary L. Monnig Trust —							
MONNIG, PAUL G. R. 1 PEDRO, OHIO 45659 VOL 455 PG 442 PARCEL-ID 04-072-1000.000	19-02-16 W1/2 NE LESS 2.98A 0077.02A AGR USE CODE 121 AUV	2,160	00	2,160	Same —							
UNITED STATES OF AMERICA FORES T SERVICE 811 CONSTUTION AVE BEDFORD, IND 47421 VOL 564 PG 132-217 PARCEL-ID 04-072-1100.000	19-02-16 SW COR SW SW LESS 10.82A 0006.38A USE CODE 600	670	00	670								
HACKER, LAWRENCE LIFE EST. HACKER, ROSALIA E. LIFE EST. R 2 IRONTON, OHIO VOL 482 PG 13 PARCEL-ID 04-072-1200.000	19-02-16 PT SW COR SW SW 0010.62A AGR USE CODE 111 AUV	350	00	350								
BOLL, ANTHONY ROUTE 1 BOX 83 A	19-02-16 PT NE COR NE NE 0001.35A AGR USE CODE 120											

2151

TAX RATE 35.60
A/R RED FACTOR 09.0864
OTH RED FACTOR 10.1568

LAWRENCE
TAX DISTRICT 04-ELIZABETH-ROCK HILL S.D.

GENERAL TAX LIST AND DUPLICATE OF REAL AND PUBLIC UTILITY PROPERTY
COUNTY REAL ESTATE TAXES AND SPECIAL ASSESSMENTS

12/27/93

TAX YEAR 1993
INTEREST RATE
PAGE NO 483

OWNER'S NAME MAILING ADDRESS	DESCRIPTION			TAXES CHARGED	DECEMBER TAXES	PENALTY	JUNE TAXES	PENALTY	TOTAL DELINQUENT	C.D. DATE	MEMO
	LAND	IMPROVEMENTS	TOTAL VALUE								
PEDRO, OHIO 45659 VOL 536 PG 607 PARCEL-ID 04-072-1300.000	140	00	140								
JENKINS, CHARLES & BONNIE ANN R 1 PEDRO, OHIO 45659 VOL 224 PG 624 PARCEL-ID 04-072-1400.000	19-02-16 PT NE COR NE NE 0003.00A RES USE CODE 510 1,090 1,510 2,600 HOMESITE VALUE LISTED BELOW 880 1,510 2,390										
JENKINS, RAYMOND EDWARD & VICKIE 130 SCHERER RD. IRONTON, OHIO 45638 VOL 548 PG 37, 41 PARCEL-ID 04-072-1401.000	19-02-16 PT NE COR NE NE PT 0001.00A RES USE CODE 500 110 00 110										
JENKINS, RAYMOND EDWARD & VICKIE 130 SCHERER RD. IRONTON, OHIO 45638 VOL 548 PG 37, 41 PARCEL-ID 04-072-1402.000	19-02-16 PT NE COR NE NE PT 0001.00A RES USE CODE 545 880 1,180 2,060										
UNITED STATES OF AMERICA WASHINGTON, D C PARCEL-ID 04-072-1500.000	19-02-16 PT W PT S1/2 SEC 0175.73A USE CODE 600 18,450 00 18,450										
UNITED STATES OF AMERICA FORES T SERVICE 811 CONSTUTIONAL AVE BEDFORD, IND 47421 VOL 564 PG 132-217 PARCEL-ID 04-072-1600.000	19-02-16 PT W PT S1/2 SEC 0031.98A USE CODE 600 3,360 00 3,360										
GOODSON, JOHN & GLADYS TRUSTEE RT. 2 BOX 123 IRONTON, OHIO 45638 VOL 535 PG 748 PARCEL-ID 04-072-1700.000	19-02-16 PT W PT S1/2 SEC 0006.80A AGR USE CODE 121 AUV 170 00 170										
MONNIG, PAUL G. R. 1 PEDRO, OHIO 45659 VOL 455 PG 442 PARCEL-ID 04-072-1800.000	19-02-16 W PT S1/2 SEC LESS 2. 91AC BAL=44.93ACRES AGR USE CODE 121 AUV 1,250 00 1,250			Paul G. & Rosemary L. Monnig Trustees of the Paul G. & Rosemary L. Monnig Trust -							
MONNIG, JEROME B. ROUTE 1 BOX 91 PEDRO, OHIO 45659 VOL 547 PG 803 PARCEL-ID 04-072-1800.001	19-02-16 W PT S1/2 SEC PT 2.91 ACRES RES USE CODE 500 300 00 300										
MONNIG, PAUL G. R. 1 PEDRO, OHIO 45659 VOL 455 PG 442	19-02-16 NW COR NE 0002.03A AGR USE CODE 121 AUV 60 00 60			Paul G. & Rosemary L. Monnig Trustees of the Paul G. & Rosemary L. Monnig Trust -							

2154

TAX RATE 35.60
A/R RED FACTOR 09.0864
OTH RED FACTOR 10.1568

LAWRENCE
TAX DISTRICT 04-ELIZABETH-ROCK HILL S.D.

GENERAL TAX LIST AND DUPLICATE OF REAL AND PUBLIC UTILITY PROPERTY
COUNTY REAL ESTATE TAXES AND SPECIAL ASSESSMENTS

12/27/93

TAX YEAR 1993
INTEREST RATE
PAGE NO 484

OWNER'S NAME MAILING ADDRESS	DESCRIPTION			TAXES CHARGED	DECEMBER TAXES	PENALTY	JUNE TAXES	PENALTY	TOTAL DELINQUENT	C.D. DATE	MEMO
	LAND	IMPROVEMENTS	TOTAL VALUE								
PARCEL-ID 04-073-0100.000											
UNITED STATES OF AMERICA WASHINGTON, D C PARCEL-ID 04-073-0200.000	19-02-16 PT S 1/2 SEC 0040.07A USE CODE 600 4,210 00 4,210										
UNITED STATES OF AMERICA FORES T SERVICE 811 CONSTUTION AVE BEDFORD, IND 47421 VOL 564 PG 132-217 PARCEL-ID 04-073-0300.000	19-02-16 PT NW COR NE 0000.05A USE CODE 600 110 00 110										
UNITED STATES OF AMERICA FORES T SERVICE 811 CONSTUTION AVE BEDFORD, IND 47421 VOL 564 PG 132-217 PARCEL-ID 04-073-0400.000	19-02-16 S PT E1/2 NE LESS 28.76A 0035.31A USE CODE 600 5,460 00 5,460										
HACKWORTH, ROY R 1 PEDRO, OHIO VOL 201 PG 119 PARCEL-ID 04-073-0500.000	19-02-16 S PT E1/2 NE 0023.72A AGR USE CODE 120 3,520 3,230 6,750 HOMESITE VALUE LISTED BELOW 880 3,080 3,960			12-7-94 Roy L Hackworth et al -							
COLLINS, O.C. & C.E. 1005 KEMP LANE IRONTON, OHIO 45638-0000 VOL 560 PG 492 PARCEL-ID 04-073-0600.000	19-02-16 W PT 0005.04A RES USE CODE 500 580 00 580										
MONNIG, PAUL G. R. 1 PEDRO, OHIO 45659 VOL 455 PG 442 PARCEL-ID 04-073-0700.000	19-02-16 PT S PT E1/2 NE 0007.50A AGR USE CODE 121 AUV 190 00 190			Paul G. & Rosemary L. Monnig Trustees of The Paul G. & Rosemary L. Monnig Trust -							
UNITED STATES OF AMERICA FORES T SERVICE 811 CONSTUTION AVE BEDFORD, IND\ 47421 VOL 564 PG 132-217 PARCEL-ID 04-073-0705.000	16-2-19 PT NE NE PT .71ACRES USE CODE 600 110 00 110										
UNITED STATES OF AMERICA FORES T SERVICE 811 CONSTUTITION AVE BEDFORD, IND 47421 VOL 564 PG 132-217 PARCEL-ID 04-073-0706.000	10-2-19 PT SEC 10 42.01ACRES USE CODE 600 4,410 00 4,410										
GOODSON, JOHN & GLADYS TRUSTEES RT. 2 BOX 123 IRONTON, OHIO 45638 PARCEL-ID 04-073-0900.000	19-02-17 PT MID N PT N1/2 SEC 0008.20A AGR USE CODE 121 AUV 1,400 11,830 13,230 HOMESITE VALUE LISTED BELOW 1,230 8,200 9,430										

2153

TAX RATE 35.60
A/R RED FACTOR 09.0864
OTH RED FACTOR 10.1568

LAWRENCE
TAX DISTRICT 04-ELIZABETH-ROCK HILL S.D.

GENERAL TAX LIST AND DUPLICATE OF REAL AND PUBLIC UTILITY PROPERTY
COUNTY REAL ESTATE TAXES AND SPECIAL ASSESSMENTS

12/27/93

TAX YEAR 1993
INTEREST RATE
PAGE NO 485

OWNER'S NAME MAILING ADDRESS	DESCRIPTION			TAXES CHARGED	DECEMBER TAXES	PENALTY	JUNE TAXES	PENALTY	TOTAL DELINQUENT	C.D. DATE	MEMO
	LAND	IMPROVEMENTS	TOTAL VALUE								
GOODSON, JOHN & GLADYS TRUSTEE S RT. 2 BOX 123 IRONTON, OHIO 45638 PARCEL-ID 04-073-1000.000	19-02-17 PT MID N PT N1/2 SEC 0015.35A AGR USE CODE 121 AUV 370 00 370										
UNITED STATES OF AMERICA WASHINGTON, D C PARCEL-ID 04-073-1100.000	19-02-17 PT MID N PT N1/2 SEC 0009.44A USE CODE 600 990 00 990										
UNITED STATES OF AMERICA FORES T SERVICE 811 CONSTUTION AVE BEDFORD, IND 47421 VOL 564 PG 132-217 PARCEL-ID 04-073-1200.000	19-02-17 PT MID N PT N1/2 SEC 0000.61A USE CODE 600 110 00 110										
UNITED STATES OF AMERICA FORES T SERVICE 811 CONSTUTION AVE BEDFORD, IND 47421 VOL 564 PG 132-217 PARCEL-ID 04-073-1300.000	19-02-17 WHOLE LESS 239.57A 0410.80A USE CODE 600 45,230 00 45,230										
UNITED STATES OF AMERICA FORES T SERVICE 811 CONSTUTION AVE BEDFORD, IND 47421 VOL 564 PG 132-217 PARCEL-ID 04-073-1400.000	19-02-17 PT NW COR NW 0011.50A USE CODE 600 1,210 00 1,210										
UNITED STATES OF AMERICA PARCEL-ID 04-073-1405.000	19-02-22 0640.56A USE CODE 600 67,260 00 67,260										
UNITED STATES OF AMERICA FORES T SERVICE 811 CONSTITUTION AVE BEDFORD, IND 47421 VOL 564 PG 132-217 PARCEL-ID 04-073-1500.000	19-2-17 PT NW PT NW LESS 2.33A C BAL=35.37AC USE CODE 600 5,570 00 5,570										
PERRY, BILLIE LEE RT. 2 BOX 122 IRONTON, OHIO 45638 VOL 546 PG 346 - 360 PARCEL-ID 04-073-1500.001	19-2-17 PT NW PT NWPT 2.33AC RES USE CODE 510 1,620 5,350 6,970										
UNITED STATES OF AMERICA WASHINGTON, D C PARCEL-ID 04-073-1600.000	19-02-17 PT SEC 0044.56A USE CODE 600 4,680 00 4,680										
GOODSON, JOHN & GLADYS TRUSTE E RT. 2 BOX 123 IRONTON, OHIO 45638	19-02-17 PT SEC 0024.53A AGR USE CODE 121 AUV 810 00 810										

2154

TAX RATE 35.60
A/R RED FACTOR 09.0864
OTH RED FACTOR 10.1568

LAWRENCE
TAX DISTRICT 04-ELIZABETH-ROCK HILL S.D.

GENERAL TAX LIST AND DUPLICATE OF REAL AND PUBLIC UTILITY PROPERTY
COUNTY REAL ESTATE TAXES AND SPECIAL ASSESSMENTS

12/27/93

TAX YEAR 1993
INTEREST RATE
PAGE NO 486

OWNER'S NAME MAILING ADDRESS	DESCRIPTION			TAXES CHARGED	DECEMBER TAXES	PENALTY	JUNE TAXES	PENALTY	TOTAL DELINQUENT	C.D. DATE	MEMO
	LAND	IMPROVEMENTS	TOTAL VALUE								
VOL 535 PG 748 PARCEL-ID 04-073-1700.000											
MCKEE, GARNET J. RT. 2 BOX 121 IRONTON, OHIO 45638 VOL 466 PG 336 PARCEL-ID 04-073-1800.000	19-02-17 PT SEC LESS 0.16ACRES BAL=5.27ACRES RES USE CODE 510 1,670 11,600 13,270 HOMESITE VALUE LISTED BELOW 1,230 11,540 12,770										
JOHNSON, ROBERT E & KRISTIE F RT 2 BOX 120A IRONTON, OHIO 45638 VOL 569 PG 67 PARCEL-ID 04-073-1800.001	19-02-17 PT SEC PT 0.16ACRES RES USE CODE 500 150 00 150										
BRYANT, JOSEPH LIFE EST WAYNE & CAROL BRYANT REM RT. 2 IRONTON, OHIO 45638 VOL 550 PG 367 PARCEL-ID 04-074-0100.000	19-02-17 PT SEC LESS .84ACRES BAL=4.82ACRES RES USE CODE 510 1,630 31,840 33,470 HOMESITE VALUE LISTED BELOW 1,230 2,000 3,230										1-27-94 Wayne + Carol Jean Bryant —
JOHNSON, ROBERT E & KRISTIE F RT 2 BOX 120A IRONTON, OHIO 45638 VOL 569 PG 65 PARCEL-ID 04-074-0100.001	19-02-17 PT SEC PT 0.84ACRES RES USE CODE 510 1,030 13,010 14,040										
WALLER, WILMA M. RT. 2 IRONTON, OHIO 45638 VOL 384 PG 57 PARCEL-ID 04-074-0200.000	19-02-17 PT 0000.38A RES USE CODE 510 790 10,730 11,520 HOMESITE VALUE LISTED BELOW 790 10,730 11,520										
NEAL, MERYLE & EDITH M R 2 IRONTON, OHIO VOL 466 PG 239 PARCEL-ID 04-074-0300.000	19-02-17 PT SEC 0005.02A RES USE CODE 510 1,650 11,860 13,510 HOMESITE VALUE LISTED BELOW 1,230 10,720 11,950										
SPROUCE, PAM & RUBEN THEODORE R. 2 BOX 118-A IRONTON, OHIO 45638 VOL 447 PG 183 PARCEL-ID 04-074-0400.000	19-02-17 PT SEC 0006.21A RES USE CODE 510 2,040 17,950 19,990										
SAMMONS, LLOYD R. P.O. BOX 34L RUSSELL, KY 41169 VOL 495 PG 3 PARCEL-ID 04-074-0401.000	19-02-17 PT SEC. AGR USE CODE 121 AUV 2,780 5,350 8,130										
FIRST NATIONAL BANK OF CINCINN ATI, OHIO ETAL AGT. FLORENCE JEFFERYS P.O. BOX 1118	19-2-18 PT NE NE LESS 4.04,0.2 0 & 373.56 BAL=71.77ACRES COM USE CODE 463										

2155

TAX RATE 35.60
A/R RED FACTOR 09.0864
OTH RED FACTOR 10.1568

LAWRENCE
TAX DISTRICT 04-ELIZABETH-ROCK HILL S.D.

GENERAL TAX LIST AND DUPLICATE OF REAL AND PUBLIC UTILITY PROPERTY
COUNTY REAL ESTATE TAXES AND SPECIAL ASSESSMENTS

12/27/93

TAX YEAR 1993
INTEREST RATE
PAGE NO 487

OWNER'S NAME MAILING ADDRESS	DESCRIPTION			TAXES CHARGED	DECEMBER TAXES	PENALTY	JUNE TAXES	PENALTY	TOTAL DELINQUENT	C.D. DATE	MEMO
	LAND	IMPROVEMENTS	TOTAL VALUE								
CINCINNATI, OHIO 45201 VOL 501 PG 747 PARCEL-ID 04-074-0600.000	11,310	33,680	44,990								
COLLINS, O. CLARK & TERESA S. 2117 S. 11TH ST IRONTON, OHIO 45638 PARCEL-ID 04-074-0600.001	19-2-18 PT NE NE PT 4.04 ACS RES USE CODE 510 00	00	00								
06-08-93 TRNSF TO 04-074-0600.001 COLLINS, O. CLARK JR.											
COLLINS, O. CLARK JR. 2117 S. 11TH ST IRONTON, OHIO 45638 VOL 578 PG 666 PARCEL-ID 04-074-0600.001	19-2-18 PT NE NE PT 4.04 ACS RES USE CODE 510 1,190	6,320	7,510								
06-08-93 TRNSF FROM 04-074-0600.001 COLLINS, O. CLARK & TERES											
COLLINS, O. CLARK JR. 2117 S. 11TH ST. IRONTON, OHIO 45638 VOL 578 PG 666 PARCEL-ID 04-074-0600.002	19-2-18 PT NE NE PT 0.20ACS RES USE CODE 500 110	00	110								
06-08-93 TRNSF FROM 04-074-0600.002 COLLINS, O. CLARK & TERES											
COLLINS, O. CLARK & TERESA S. 2117 S. 11TH ST. IRONTON, OHIO 45638 PARCEL-ID 04-074-0600.002	19-2-18 PT NE NE PT 0.20ACS RES USE CODE 500 00	00	00								
06-08-93 TRNSF TO 04-074-0600.002 COLLINS, O. CLARK JR.											
UNITED STATES OF AMERICA FORES T SERVICE 811 CONSTUTION AVE BEDFORD, IND 47421 VOL 564 PG 132-217 PARCEL-ID 04-074-0600.003	19-2-18 PT NE NE PT 373.56ACRE S USE CODE 600 39,220	00	39,220								
IRONTON COUNTRY CLUB INC. BOX 477 IRONTON, OHIO 45638 VOL 224 PG 352 PARCEL-ID 04-074-0700.000	19-02-18 PT NE NE 0000.76A COM USE CODE 463 830	10,240	11,070								
BOTKINS, CLARENCE & CHARLOTTE RT 4 BOX 88 IRONTON, OHIO 45638 VOL 311 PG 495 PARCEL-ID 04-074-0800.000	19-02-18 PT SW 0001.41A RES USE CODE 510 940 HOMESITE VALUE LISTED BELOW 880	5,400 5,030	6,340 5,910								
IRONTON COUNTRY CLUB INC. BOX 477 IRONTON, OHIO 45638 VOL 206 PG 231	19-02-18 PARC 1 SW COR NE NE 1.15 PARC 2 S PT CEN PT NE N E 0003.67A COM USE CODE 463										

2156

TAX RATE 35.60
A/R RED FACTOR 09.0864
OTH RED FACTOR 10.1568

LAWRENCE
TAX DISTRICT 04-ELIZABETH-ROCK HILL S.D.

GENERAL TAX LIST AND DUPLICATE OF REAL AND PUBLIC UTILITY PROPERTY
COUNTY REAL ESTATE TAXES AND SPECIAL ASSESSMENTS

12/27/93

TAX YEAR 1993
INTEREST RATE
PAGE NO 488

OWNER'S NAME MAILING ADDRESS	DESCRIPTION			TAXES CHARGED	DECEMBER TAXES	PENALTY	JUNE TAXES	PENALTY	TOTAL DELINQUENT	C.D. DATE	MEMO
	LAND	IMPROVEMENTS	TOTAL VALUE								
PARCEL-ID 04-074-0900.000	3,210	49,940	53,150								
MONNIG, OTTO S. JR. R 2 IRONTON, OHIO 45638 VOL 455 PG 440 PARCEL-ID 04-074-1000.000	19-02-18 OUT OF NW PT OF SEC 0121.53A AGR USE CODE 121 AUV 3,140	00	3,140	Martha Monnig —	Christopher J. Monnig —						
FIRST NATIONAL BANK OF CINCINN ATI, OHIO ETAL AGT. FLORENCE JEFFERYS P.O. BOX 1118 CINCINNATI, OHIO 45201 VOL 501 PG 741 PARCEL-ID 04-074-1010.000	19-02-18 EASEMENT FOR ROAD PURPOSES 1.33 AC PT NWPT SEC 0000.00A AGR USE CODE 120 300	00	300								
CALLAHAN, MICHAEL J. & ALLISON 914 SO. 3RD. ST. IRONTON, OH. 45638-0000 VOL 410 PG 9 PARCEL-ID 04-074-1200.000	19-02-19 N PT 0021.20A AGR USE CODE 120 3,550 HOMESITE VALUE LISTED BELOW 880	10,290 7,840	13,840 8,720								
CALLAHAN, MICHAEL J. & ALLISON 914 SO. 3RD. ST. IRONTON, OH. 45638-0000 VOL 410 PG 9 PARCEL-ID 04-074-1300.000	19-02-19 N PT 100 X 210 0000.44A AGR USE CODE 120 110	00	110								
LAKE, THOMAS & IMOGENE IRONTON, OHIO VOL 326 PG 567 PARCEL-ID 04-074-1400.000	19-02-19 S PT 0000.56A RES USE CODE 500 110	00	110								
UNITED STATES OF AMERICA FORES T SERVICE 811 CONSTUTION AVE BEDFORD, IND 47421 VOL 564 PG 132-217 PARCEL-ID 04-074-1500.000	19-02-19 PT ON COUNTY LINE 0002.80A USE CODE 600 490	00	490								
RIFE, AGGIE RT 4 BOX 85 IRONTON, OHIO 45638 VOL 496 PG 74 PARCEL-ID 04-074-1700.000	19-02-20 PT 0008.42A AGR USE CODE 120 890	00	890								
UNITED STATES OF AMERICA PARCEL-ID 04-074-1705.000	19-02-20 0018.07A USE CODE 600 1,900	00	1,900								
RIFE, AGGIE RT 4 BOX 85 IRONTON, OHIO 45638 VOL 496 PG 74 PARCEL-ID 04-075-0100.000	19-02-21 PT 0044.50A AGR USE CODE 120 4,530 HOMESITE VALUE LISTED BELOW 880	2,030 1,400	6,560 2,280								

2157

TAX RATE 35.60
A/R RED FACTOR 09.0864
OTH RED FACTOR 10.1568

LAWRENCE
TAX DISTRICT 04-ELIZABETH-ROCK HILL S.D.

GENERAL TAX LIST AND DUPLICATE OF REAL AND PUBLIC UTILITY PROPERTY
COUNTY REAL ESTATE TAXES AND SPECIAL ASSESSMENTS

12/27/93

TAX YEAR 1993
INTEREST RATE
PAGE NO 489

OWNER'S NAME MAILING ADDRESS	DESCRIPTION			TAXES CHARGED	DECEMBER TAXES	PENALTY	JUNE TAXES	PENALTY	TOTAL DELINQUENT	C.D. DATE	MEMO
	LAND	IMPROVEMENTS	TOTAL VALUE								
UNITED STATES OF AMERICA PARCEL-ID 04-075-0110.000	19-02-21 0396.74A 41,660	USE CODE 600 00	41,660								
DICKENS, MARGARET W. ET AL 1739 N. 2ND ST. IRONTON, OHIO 45638 VOL 572 PG 317 PARCEL-ID 04-076-0200.000	18-02-02 MINERAL RIGHTS PT SE NW 0040.00A 140	MIN USE CODE 260 00	140								
DICKENS, MARGARET W. ET AL 1739 N. 2ND ST. IRONTON, OHIO 45638 VOL 572 PG 317 PARCEL-ID 04-076-0300.000	18-02-02 MINERAL RIGHTS E1/2 NW LESS 40A 0040.00A 140	MIN USE CODE 260 00	140								
CAMBRIA CLAY PRODUCTS CO. C/O CAMBRIA PRODUCTS CO. 225 S. FRONT ST. OAK HILL, OHIO 45656-0000 PARCEL-ID 04-076-0400.000	18-02-03 MINERAL RIGHTS S1/2 S1/2 NW SW PT 0009.96A 40	MIN USE CODE 260 00	40								
EDMUNSON, GRAY, JANE, CHARLES & JAMES RT. 1 BOX 2360 SYLVESTER, GA. 31791 VOL 549 PG 792 PARCEL-ID 04-076-0500.000	18-02-14 MINERAL RIGHTS W PT NE SE E 2/3 G 1/3 0007.50A 20	MIN USE CODE 260 00	20								
EDMUNDSON, GRAY, JANE & CHARLES & JAMES RT. 1 BOX 2360 SYLVESTER, GA. 31791 VOL 549 PG 792 PARCEL-ID 04-076-0600.000	18-02-14 MINERAL RIGHTS IN NW SW E2/3 G 1/3 0029.74A 110	MIN USE CODE 260 00	110								
EDMUNDSON, GRAY, JANE & JAMES RT. 1 BOX 2360 SYLVESTER, GA. 31791 VOL 549 PG 792 PARCEL-ID 04-076-0700.000	18-02-15 MINERAL RIGHTS NE SE E 2/3 G 1/3 0040.00A 140	MIN USE CODE 260 00	140								
BRYANT, WILLIE & BEATRICE PEDRO, OHIO PARCEL-ID 04-076-0800.000	18-02-20 MINERAL RIGHTS PT E1/2 NE 0060.00A 210	MIN USE CODE 260 00	210								
EDMUNDSON, GRAY, JANE & JAMES RT. 1 BOX 2360 SYLVESTER, GA. 31791 VOL 549 PG 792 PARCEL-ID 04-076-0900.000	18-02-15 MINERAL RIGHTS NW SE 0040.00A 140	MIN USE CODE 260 00	140								

2158

TAX RATE 35.60
A/R RED FACTOR 09.0864
OTH RED FACTOR 10.1568

LAWRENCE
TAX DISTRICT 04-ELIZABETH-ROCK HILL S.D.

GENERAL TAX LIST AND DUPLICATE OF REAL AND PUBLIC UTILITY PROPERTY
COUNTY REAL ESTATE TAXES AND SPECIAL ASSESSMENTS

12/27/93

TAX YEAR 1993
INTEREST RATE
PAGE NO 490

OWNER'S NAME MAILING ADDRESS	DESCRIPTION			TAXES CHARGED	DECEMBER TAXES	PENALTY	JUNE TAXES	PENALTY	TOTAL DELINQUENT	C.D. DATE	MEMO
	LAND	IMPROVEMENTS	TOTAL VALUE								
HOFFMAN, H. ROWE 5055 MADISON RD. CINCINNATI, OH. 45227-000 PARCEL-ID 04-076-1000.000	18-02-34 MINERAL RIGHTS N PT E1/2 SW 0048.17A 170	MIN USE CODE 260 00	170								
HOFFMAN, H. ROWE 5055 MADISON RD. CINCINNATI, OHIO PARCEL-ID 04-076-1010.000	18-02-34 NW SW LIMESTONE & LIMESTONE ORE ONLY 0040.00A 140	MIN USE CODE 260 00	140								
HOFFMAN, H. ROWE 5055 MADISON RD. CINCINNATI, OH. 45227-000 PARCEL-ID 04-076-1100.000	18-02-35 MINERAL RIGHTS N PT NW NW 0034.47A 120	MIN USE CODE 260 00	120								
HOFFMAN, H. ROWE 5055 MADISON RD. CINCINNATI, OH. 45227-000 PARCEL-ID 04-076-1200.000	18-02-33 MINERAL RIGHTS PT SE SE 0025.00A 90	MIN USE CODE 260 00	90								
HOFFMAN, H. ROWE 5055 MADISON RD. CINCINNATI, OH. 45227-000 PARCEL-ID 04-076-1300.000	18-02-34 MINERAL RIGHTS SW SW 0030.00A 110	MIN USE CODE 260 00	110								
NEW YORK COAL SALES CO BOX 2152 TREMONT CENTER COLUMBUS 15, OHIO PARCEL-ID 04-076-1400.000	18-02-33 MINERAL RIGHTS PT LOTS 75,76,77,78&86 0053.75A 190	MIN USE CODE 260 00	190								
HANEY, MARY LOUISE 706 BUCKHORN ST IRONTON, OHIO PARCEL-ID 04-076-1500.000	18-02-20 MINERAL RIGHTS NE NW 0010.34A 40	MIN USE CODE 260 00	40								
HOFFMAN, H. ROWE 5055 MADISON RD. CINCINNATI, OH. 45227-000 PARCEL-ID 04-076-1600.000	18-02-20 MINERAL RIGHTS NE NW 0019.30A 70	MIN USE CODE 260 00	70								
HOFFMAN, H. ROWE 5055 MADISON RD. CINCINNATI, OH. 45227-000 PARCEL-ID 04-076-1700.000	18-02-20 MINERAL RIGHTS IN W1/2 NE & E1/2 NW 0061.60A 220	MIN USE CODE 260 00	220								

2159

TAX RATE 35.60
A/R RED FACTOR 09.0864
OTH RED FACTOR 10.1568

LAWRENCE
TAX DISTRICT 04-ELIZABETH-ROCK HILL S.D.

GENERAL TAX LIST AND DUPLICATE OF REAL AND PUBLIC UTILITY PROPERTY
COUNTY REAL ESTATE TAXES AND SPECIAL ASSESSMENTS
12/27/93

TAX YEAR 1993
INTEREST RATE
PAGE NO 491

OWNER'S NAME MAILING ADDRESS	DESCRIPTION			TAXES CHARGED	DECEMBER TAXES	PENALTY	JUNE TAXES	PENALTY	TOTAL DELINQUENT	C.D. DATE	MEMO
	LAND	IMPROVEMENTS	TOTAL VALUE								
HAAS, DONALD C. ETAL 1610 CHARLOTTE ST. IRONTON, OHIO 45638 PARCEL-ID 04-076-1800.000	18-02-20 MIN.RTS NW PT EXCEPT STRIP OF COAL 50' TO 60' WID E 0087.00A MIN USE CODE 260 300	00	300								
THE FIRST NATIONAL BANK OF CIN N. TR. KNA STAR BANK C/O 1ST. NATIONAL BANK CINN. AGT. FLORENCE JEFFERYS P.O. BOX 1118 CINCINNATI, OHIO 45201 PARCEL-ID 04-076-1810.000	18-02-19 18-02-20 STRIP OF COAL 50' TO 60' WIDE X 2000' 0000.00A MIN USE CODE 260 10	00	10								
BRYANT, WILLIE & BEATRICE PEDRO, OHIO PARCEL-ID 04-077-0100.000	18-02-21 MINERAL RIGHTS IN NW NW 0011.00A MIN USE CODE 260 40	00	40								
WEBB, LEO 2819 SO. 10TH STREET IRONTON, OHIO 45638 PARCEL-ID 04-077-0200.000	18-02-36 MINERAL RIGHTS S PT SE 1/4 0014.20A MIN USE CODE 260 50	00	50								
BRYANT, WILLIE & BEATRICE PEDRO, OHIO PARCEL-ID 04-077-0300.000	18-02-17 MINERAL RIGHTS IN SE 0012.00A MIN USE CODE 260 40	00	40								
FOSTER, W L 139 FRANCIS ST HUNTINGTON, W.VA. 25701 PARCEL-ID 04-077-0400.000	18-02-11 MINERAL RIGHTS W1/2 NW & E1/2 NW LESS20A 0136.18A MIN USE CODE 260 480	00	480								
FIRST NATIONAL BANK OF CINCINN ATI, OHIO ETAL AGT. FLORENCE JEFFERYS P.O. BOX 1118 CINCINNATI, OHIO 45201 PARCEL-ID 04-077-0600.000	18-02-19 MINERAL RIGHTS SE PT E1/2 SEC 0034.50A MIN USE CODE 260 120	00	120								
THE FIRST NATIONAL BANK OF CIN N. TR. KNA STAR BANK AGT. FLORENCE JEFFERYS P.O. BOX 1118 CINCINNATI, OHIO 45201 VOL 556 PG 37,47 PARCEL-ID 04-077-0601.000	18-02-19 WHOLE LESS 576.13AC OIL, GAS & MINERALS 0045.20A MIN USE CODE 260 160	00	160								
FIRST NATIONAL BANK OF CINCINN ATI, OHIO ETAL AGT. FLORENCE JEFFERYS	18-02-20 MINERAL RIGHTS PT SW PT 0073.03A MIN USE CODE 260										

2160

TAX RATE 35.60
A/R RED FACTOR 09.0864
OTH RED FACTOR 10.1568

LAWRENCE
TAX DISTRICT 04-ELIZABETH-ROCK HILL S.D.

GENERAL TAX LIST AND DUPLICATE OF REAL AND PUBLIC UTILITY PROPERTY
COUNTY REAL ESTATE TAXES AND SPECIAL ASSESSMENTS
12/27/93

TAX YEAR 1993
INTEREST RATE
PAGE NO 492

OWNER'S NAME MAILING ADDRESS	DESCRIPTION			TAXES CHARGED	DECEMBER TAXES	PENALTY	JUNE TAXES	PENALTY	TOTAL DELINQUENT	C.D. DATE	MEMO
	LAND	IMPROVEMENTS	TOTAL VALUE								
P.O. BOX 1118 CINCINNATI, OHIO 45201 PARCEL-ID 04-077-0700.000	260	00	260								
FIRST NATIONAL BANK OF CINCINN ATI, OHIO ETAL AGT. FLORENCE JEFFERYS P.O. BOX 1118 CINCINNATI, OHIO 45201 PARCEL-ID 04-077-0800.000	18-02-20 MINERAL RIGHTS PT SW 3/4 SEC 0106.00A MIN USE CODE 260 370	00	370								
THE FIRST NATIONAL BANK OF CIN N. TR. KNA STAR BANK C/O 1ST. NATIONAL BANK CINN. AGT. FLORENCE JEFFERYS P.O. BOX 1118 CINCINNATI, OHIO 45201 PARCEL-ID 04-077-0810.000	18-02-20 COAL ONLY 0069.10A MIN USE CODE 260 240	00	240								
HOFFMAN, H. ROWE 5055 MADISON RD. CINCINNATI, OHIO 45227-0000 PARCEL-ID 04-077-0811.000	18-02-20 OIL & GAS ONLY 0069.10A MIN USE CODE 260 240	00	240								
HOFFMAN, H. ROWE 5055 MADISON AVE. CINCINNATI, OHIO 45227-000 PARCEL-ID 04-077-0900.000	18-02-29 MINERAL RIGHTS NW PT NE 0058.00A MIN USE CODE 260 200	00	200								
HOFFMAN, H. ROWE 5055 MADISON RD. CINCINNATI, OH. 45227-000 PARCEL-ID 04-077-1000.000	18-02-17 MINERAL RIGHTS SW SE PT COAL RTS 0011.25A MIN USE CODE 260 40	00	40								
HOFFMAN, H. ROWE 5055 MADISON RD. CINCINNATI, OH. 45227-000 PARCEL-ID 04-077-1100.000	18-02-17 MINERAL RIGHTS SW COR SE PT COAL RTS 0019.90A MIN USE CODE 260 70	00	70								
MATIZ, EMMA CRAIG P.O. BOX 921 PORTSMOUTH, OH. 45662-000 PARCEL-ID 04-077-1200.000	18-02-30 MINERAL RIGHTS PT 0055.00A MIN USE CODE 260 190	00	190								
E. E. FRANKLIN TRUSTEE P. O. BOX 590 ASHLAND, KY. PARCEL-ID 04-077-1300.000	19-02-12 MINERAL RIGHTS W1/2 NE W OF RD UND 1/2 INT 0015.00A MIN USE CODE 260 50	00	50								
E. E. FRANKLIN TRUSTEE P. O. BOX 590	19-02-12 MINERAL RIGHTS E1/2 NW LESS 7.80A UND1/2 INT										

2161

TAX RATE 35.60
A/R RED FACTOR 09.0864
OTH RED FACTOR 10.1568

LAWRENCE
TAX DISTRICT 04-ELIZABETH-ROCK HILL S.D.

GENERAL TAX LIST AND DUPLICATE OF REAL AND PUBLIC UTILITY PROPERTY
COUNTY REAL ESTATE TAXES AND SPECIAL ASSESSMENTS

12/27/93

TAX YEAR 1993
INTEREST RATE
PAGE NO 493

OWNER'S NAME MAILING ADDRESS	DESCRIPTION	LAND	IMPROVEMENTS	TOTAL VALUE	TAXES CHARGED	DECEMBER TAXES	PENALTY	JUNE TAXES	PENALTY	TOTAL DELINQUENT	C.D. DATE	MEMO
ASHLAND, KY. PARCEL-ID 04-077-1400.000	0072.20A	MIN USE CODE 260										
	250	00	250									
E. E. FRANKLIN TRUSTEE P. O. BOX 590 ASHLAND, KY. PARCEL-ID 04-077-1500.000	19-02-12 MINERAL RIGHTS W1/2 NE E OF RD UND1/2 INT 0065.00A	MIN USE CODE 260										
	230	00	230									
E. E. FRANKLIN TRUSTEE P. O. BOX 590 ASHLAND, KY. PARCEL-ID 04-077-1600.000	19-02-12 MINERAL RIGHTS E PT N1/2 NW UND 1/2 INT 0020.00A	MIN USE CODE 260										
	2,100	00	2,100									
MATIZ, EMMA CRAIG P.O. BOX 921 PORTSMOUTH, OH. 45662-000 PARCEL-ID 04-077-1700.000	18-02-31 MINERAL RIGHTS PT 0017.00A	MIN USE CODE 260										
	60	00	60									
HOFFMAN, H. ROWE 105 NEWMAN DR. COAL GROVE, OH. 45638-000 PARCEL-ID 04-077-1800.000	18-02-30 COAL ONLY W PT CENTER NW PT SEC COAL ONLY 0048.14A	MIN USE CODE 260										
	170	00	170									
SHARON SILICA CO. AN OHIO CORP C/O CAMBRIA PRODUCTS CO. 225 S. FRONT ST. OAK HILL, OHIO 45656-0000 PARCEL-ID 04-078-0100.000	18-02-22 MINERAL RIGHTS PT SW SW & S1/2 SE SW 0001.43A	MIN USE CODE 260										
	10	00	10									
SHARON SILICA CO. AN OHIO CORP C/O CAMBRIA PRODUCTS CO. 225 S. FRONT ST. OAK HILL, OHIO 45656-0000 PARCEL-ID 04-078-0200.000	18-02-01 MINERAL RIGHTS WHOLE 0640.00A	MIN USE CODE 260			$200.00 - 40.00 ac Im Ore Rights ONLY Book 600.00 Ac United States of America							
	2,240	00	2,240									
SHARON SILICA CO. AN OHIO CORP C/O CAMBRIA PRODUCTS CO. 225 S. FRONT ST. OAK HILL, OHIO 45656-0000 PARCEL-ID 04-078-0300.000	18-02-02 MINERAL RIGHTS SE NE 0040.00A	MIN USE CODE 260										
	140	00	140									
SHARON SILICA CO. AN OHIO CORP C/O CAMBRIA PRODUCTS CO. 225 S. FRONT ST. OAK HILL, OHIO 45656-0000 PARCEL-ID 04-078-0400.000	18-02-02 MINERAL RIGHTS NE NE 0040.00A	MIN USE CODE 260										
	140	00	140									
SHARON SILICA CO. AN OHIO CORP	18-02-02 MINERAL RIGHTS											

2162

TAX RATE 35.60
A/R RED FACTOR 09.0864
OTH RED FACTOR 10.1568

LAWRENCE
TAX DISTRICT 04-ELIZABETH-ROCK HILL S.D.

GENERAL TAX LIST AND DUPLICATE OF REAL AND PUBLIC UTILITY PROPERTY
COUNTY REAL ESTATE TAXES AND SPECIAL ASSESSMENTS

12/27/93

TAX YEAR 1993
INTEREST RATE
PAGE NO 494

OWNER'S NAME MAILING ADDRESS	DESCRIPTION	LAND	IMPROVEMENTS	TOTAL VALUE	TAXES CHARGED	DECEMBER TAXES	PENALTY	JUNE TAXES	PENALTY	TOTAL DELINQUENT	C.D. DATE	MEMO
C/O CAMBRIA PRODUCTS CO. 225 S. FRONT ST. OAK HILL, OHIO 45656-0000 PARCEL-ID 04-078-0500.000	E1/2 SW 0080.00A	MIN USE CODE 260										
	280	00	280									
SHARON SILICA CO. AN OHIO CORP C/O CAMBRIA PRODUCTS CO. 225 S. FRONT ST. OAK HILL, OHIO 45656-0000 PARCEL-ID 04-078-0600.000	18-02-02 MINERAL RIGHTS SE 0160.00A	MIN USE CODE 260										
	560	00	560									
SHARON SILICA CO. AN OHIO CORP C/O CAMBRIA PRODUCTS CO. 225 S. FRONT ST. OAK HILL, OHIO 45656-0000 PARCEL-ID 04-078-0700.000	18-02-11 MINERAL RIGHTS NW SE 0040.00A	MIN USE CODE 260										
	140	00	140									
SHARON SILICA CO. AN OHIO CORP C/O CAMBRIA PRODUCTS CO. 225 S. FRONT ST. OAK HILL, OHIO 45656-0000 PARCEL-ID 04-078-0800.000	18-02-11 MINERAL RIGHTS SE SW 0040.00A	MIN USE CODE 260										
	140	00	140									
SHARON SILICA CO. AN OHIO CORP C/O CAMBRIA PRODUCTS CO. 225 S. FRONT ST. OAK HILL, OHIO 45656-0000 PARCEL-ID 04-078-0900.000	18-02-12 MINERAL RIGHTS WHOLE 0640.00A	MIN USE CODE 260										
	2,240	00	2,240									
SHARON SILICA CO. AN OHIO CORP C/O CAMBRIA PRODUCTS CO. 225 S. FRONT ST. OAK HILL, OHIO 45656-0000 PARCEL-ID 04-078-1000.000	18-02-13 MINERAL RIGHTS N1/2 SEC 0121.04A	MIN USE CODE 260										
	420	00	420									
SHARON SILICA CO. AN OHIO CORP C/O CAMBRIA PRODUCTS CO. 225 S. FRONT ST. OAK HILL, OHIO 45656-0000 PARCEL-ID 04-078-1100.000	18-02-13 MINERAL RIGHTS PT N1/2 SEC LESS 60.37A 0161.94A	MIN USE CODE 260										
	570	00	570									
SHARON SILICA CO. AN OHIO CORP C/O CAMBRIA PRODUCTS CO. 225 S. FRONT ST. OAK HILL, OHIO 45656-0000 PARCEL-ID 04-078-1200.000	18-02-13 MINERAL RIGHTS SW SE 0040.00A	MIN USE CODE 260										
	140	00	140									
SHARON SILICA CO. AN OHIO CORP C/O CAMBRIA PRODUCTS CO. 225 S. FRONT ST. OAK HILL, OHIO 45656-0000 PARCEL-ID 04-078-1300.000	18-02-13 MINERAL RIGHTS S1/2 NE SW 0020.00A	MIN USE CODE 260										
	70	00	70									

2163

TAX RATE 35.60
A/R RED FACTOR 09.0864
OTH RED FACTOR 10.1568

LAWRENCE
TAX DISTRICT 04-ELIZABETH-ROCK HILL S.D.

GENERAL TAX LIST AND DUPLICATE OF REAL AND PUBLIC UTILITY PROPERTY
COUNTY REAL ESTATE TAXES AND SPECIAL ASSESSMENTS

12/27/93

TAX YEAR 1993
INTEREST RATE
PAGE NO 495

OWNER'S NAME MAILING ADDRESS	DESCRIPTION	LAND	IMPROVEMENTS	TOTAL VALUE	TAXES CHARGED	DECEMBER TAXES	PENALTY	JUNE TAXES	PENALTY	TOTAL DELINQUENT	C.D. DATE	MEMO
SHARON SILICA CO. AN OHIO CORP C/O CAMBRIA PRODUCTS CO. 225 S. FRONT ST. OAK HILL, OHIO 45656-0000 PARCEL-ID 04-078-1400.000	18-02-13 MINERAL RIGHTS N1/2 SE SW 0020.00A MIN USE CODE 260	70	00	70								
UNITED STATES OF AMERICA WASHINGTON, D C PARCEL-ID 04-078-1600.000	18-02-13 MINERAL RIGHTS PT SW 0045.50A USE CODE 600	160	00	160								
SHARON SILICA CO. C/O CAMBRIA PRODUCTS CO. 225 S. FRONT ST. OAK HILL, OHIO 45656-0000 PARCEL-ID 04-078-1615.000	18-02-13 NE NW MINERALS OIL & GAS 0014.00A MIN USE CODE 260	50	00	50								
SHARON SILICA CO. C/O CAMBRIA PRODUCTS CO. 225 S. FRONT ST. OAK HILL, OHIO 45656-0000 PARCEL-ID 04-078-1620.000	18-02-13 NW NE NE NW MINERALS OIL & GAS 0011.82A MIN USE CODE 260	40	00	40								
SHARON SILICA CO. C/O CAMBRIA PRODUCTS CO. 225 S. FRONT ST. OAK HILL, OHIO 45656-0000 PARCEL-ID 04-078-1625.000	18-02-13 PT N1/2 NE SW & PT NW MINERALS OIL & GAS 0060.37A MIN USE CODE 260	210	00	210								
SHARON SILICA CO. C/O CAMBRIA PRODUCTS CO. 225 S. FRONT ST. OAK HILL, OHIO 45656-0000 PARCEL-ID 04-078-1630.000	18-02-13 N 1/2 NW OF NW MINERALS OIL & GAS 0020.00A MIN USE CODE 260	70	00	70								
SHARON SILICA CO. C/O CAMBRIA PRODUCTS CO. 225 S. FRONT ST. OAK HILL, OH. 45656-0000 PARCEL-ID 04-078-1635.000	18-02-13 PT W 1/2 NW MINERALS OIL & GAS 0019.48A MIN USE CODE 260	70	00	70								
BROHARD, CHARLES E. & ROSELLA RT. 1 BOX 266 JACKSON, OHIO 45640-000 PARCEL-ID 04-078-1700.000	18-02-18 MINERAL RIGHTS E1/2 SW COAL LIMESTONE& CLAY 0067.16A MIN USE CODE 260	230	00	230								
SHARON SILICA CO. AN OHIO CORP C/O CAMBRIA PRODUCTS CO. 225 S. FRONT ST. OAK HILL, OHIO 45656-0000 PARCEL-ID 04-078-1800.000	18-02-22 MINERAL RIGHTS PT NW NE & PT NE NW 0001.00A MIN USE CODE 260	10	00	10								

2164

TAX RATE 35.60
A/R RED FACTOR 09.0864
OTH RED FACTOR 10.1568

LAWRENCE
TAX DISTRICT 04-ELIZABETH-ROCK HILL S.D.

GENERAL TAX LIST AND DUPLICATE OF REAL AND PUBLIC UTILITY PROPERTY
COUNTY REAL ESTATE TAXES AND SPECIAL ASSESSMENTS

12/27/93

TAX YEAR 1993
INTEREST RATE
PAGE NO 496

OWNER'S NAME MAILING ADDRESS	DESCRIPTION	LAND	IMPROVEMENTS	TOTAL VALUE	TAXES CHARGED	DECEMBER TAXES	PENALTY	JUNE TAXES	PENALTY	TOTAL DELINQUENT	C.D. DATE	MEMO
SHARON SILICA CO. AN OHIO CORP C/O CAMBRIA PRODUCTS CO 225 S. FRONT ST. OAK HILL, OHIO 45656-0000 PARCEL-ID 04-079-0100.000	18-02-27 MINERAL RIGHTS PT N1/2 SE NW 0000.90A MIN USE CODE 260	10	00	10								
MILLER, JACOB & ANNA PARCEL-ID 04-079-0200.000	18-02-32 COAL ONLY PT EXCEPT COAL RTS 0004.79A MIN USE CODE 260	20	00	20								
MILLER, JACOB & ANNA PARCEL-ID 04-079-0300.000	18-02-32 COAL ONLY MIN. RIGHTS PT LESS 139.44 EXCEPT COAL 0056.48A MIN USE CODE 260	200	00	200								
MILLER, JACOB & ANNA PARCEL-ID 04-079-0400.000	18-02-31 COAL ONLY PT EXCEPT COAL RTS 0004.91A MIN USE CODE 260	20	00	20								
HOFFMAN, H. ROWE 5055 MADISON RD. CINCINNATI, OH. 45227-000 VOL 151 PG 187 PARCEL-ID 04-079-0405.000	18-02-32 MINERAL RIGHTS EXCEPT COAL 0234.75A MIN USE CODE 260	820	00	820								
HOFFMAN, H. ROWE 5055 MADISON RD. CINCINNATI, OH. 45227-000 PARCEL-ID 04-079-0410.000	18-02-31 MINERAL RIGHTS EXCEPT COAL 0004.91A MIN USE CODE 260	20	00	20								
MILLER, JACOB & ANNA PARCEL-ID 04-079-0500.000	18-02-32 COAL ONLY PT LESS 195.92 EXCEPT COAL RT S 0038.83A MIN USE CODE 260	140	00	140								
SHARON SILICA CO. AN OHIO CORP C/O CAMBRIA PRODUCTS CO. 225 S. FRONT ST. OAK HILL, OHIO 45656-0000 PARCEL-ID 04-079-0600.000	18-02-14 MINERAL RIGHTS PT E 1/2 0289.50A MIN USE CODE 260	1,020	00	1,020								
SHARON SILICA CO. AN OHIO CORP C/O CAMBRIA PRODUCTS CO. 225 S. FRONT ST. OAK HILL, OHIO 45656-0000 PARCEL-ID 04-079-0700.000	18-02-14 S1/2 SW 0080.00A MIN USE CODE 260	280	00	280								

2165

TAX RATE 35.60
A/R RED FACTOR 09.0864
OTH RED FACTOR 10.1568

LAWRENCE
TAX DISTRICT 04-ELIZABETH-ROCK HILL S.D.

GENERAL TAX LIST AND DUPLICATE OF REAL AND PUBLIC UTILITY PROPERTY
COUNTY REAL ESTATE TAXES AND SPECIAL ASSESSMENTS

12/27/93

TAX YEAR 1993
INTEREST RATE
PAGE NO 497

OWNER'S NAME MAILING ADDRESS	DESCRIPTION			TAXES CHARGED	DECEMBER TAXES	PENALTY	JUNE TAXES	PENALTY	TOTAL DELINQUENT	C.D. DATE	MEMO
	LAND	IMPROVEMENTS	TOTAL VALUE								
SHARON SILICA CO. AN OHIO CORP C/O CAMBRIA PRODUCTS CO. 225 S. FRONT ST. OAK HILL, OHIO 45656-0000 PARCEL-ID 04-079-0800.000	18-02-15 MINERAL RIGHTS S1/2 SE 0080.00A MIN USE CODE 260 280	00	280								
UNITED STATES OF AMERICA WASHINGTON, D C PARCEL-ID 04-079-0900.000	18-02-14 MINERAL RIGHTS PT E1/2 0030.50A USE CODE 600 110	00	110								
SHARON SILICA CO. AN OHIO CORP C/O CAMBRIA PRODUCTS CO. 225 S. FRONT ST. OAK HILL, OHIO 45656-0000 PARCEL-ID 04-079-1000.000	18-02-15 MINERAL RIGHTS SE SW 0040.00A MIN USE CODE 260 140	00	140								
SHARON SILICA CO. AN OHIO CORP C/O CAMBRIA PRODUCTS CO. 225 S. FRONT ST. OAK HILL, OHIO 45656-0000 PARCEL-ID 04-079-1100.000	18-02-17 MINERAL RIGHTS IN SE LESS COAL RTS 0034.50A MIN USE CODE 260 120	00	120								
SHARON SILICA CO. C/O CAMBRIA PRODUCTS CO. 225 S. FRONT ST. OAK HILL, OHIO 45656-0000 PARCEL-ID 04-079-1105.000	18-02-17 SE QUARTER OF SEC LIMESTONE OIL & COAL 0012.00A MIN USE CODE 260 40	00	40								
SHARON SILICA CO. AN OHIO CORP C/O CAMBRIA PRODUCTS CO. 225 S. FRONT ST. OAK HILL, OHIO 45656-0000 PARCEL-ID 04-079-1200.000	18-02-20 MINERAL RIGHTS E1/2 SEC LESS 60A 0100.00A MIN USE CODE 260 350	00	350								
SHARON SILICA CO. C/O CAMBRIA PRODUCTS CO. 225 S. FRONT ST. OAK HILL, OHIO PARCEL-ID 04-079-1205.000	18-02-20 NE NE & N 1/2 SE NE LIMESTONE OIL & COAL 0060.00A MIN USE CODE 260 210	00	210								
SHARON SILICA CO. AN OHIO CORP C/O CAMBRIA PRODUCTS CO. 225 S. FRONT ST. OAK HILL, OHIO 45656-0000 PARCEL-ID 04-079-1300.000	18-02-21 MINERAL RIGHTS N1/2 LESS 52.90A 0115.75A MIN USE CODE 260 410	00	410								
SHARON SILICA CO. AN OHIO CORP C/O CAMBRIA PRODUCTS CO. 225 S. FRONT ST. OAK HILL, OHIO 45656-0000 PARCEL-ID 04-079-1400.000	18-02-21 MINERAL RIGHTS NE NW 300 ON S R 93 X 180 0001.24A MIN USE CODE 260 10	00	10								

2166

TAX RATE 35.60
A/R RED FACTOR 09.0864
OTH RED FACTOR 10.1568

LAWRENCE
TAX DISTRICT 04-ELIZABETH-ROCK HILL S.D.

GENERAL TAX LIST AND DUPLICATE OF REAL AND PUBLIC UTILITY PROPERTY
COUNTY REAL ESTATE TAXES AND SPECIAL ASSESSMENTS

12/27/93

TAX YEAR 1993
INTEREST RATE
PAGE NO 498

OWNER'S NAME MAILING ADDRESS	DESCRIPTION			TAXES CHARGED	DECEMBER TAXES	PENALTY	JUNE TAXES	PENALTY	TOTAL DELINQUENT	C.D. DATE	MEMO
	LAND	IMPROVEMENTS	TOTAL VALUE								
SHARON SILICA CO. AN OHIO CORP C/O CAMBRIA PRODUCTS CO. 225 S. FRONT ST. OAK HILL, OHIO 45656-0000 PARCEL-ID 04-079-1500.000	18-02-21 MINERAL RIGHTS N PT NE NW 0001.50A MIN USE CODE 260 10	00	10								
SHARON SILICA CO. AN OHIO CORP C/O CAMBRIA PRODUCTS CO. 225 S. FRONT ST. OAK HILL, OHIO 45656-0000 PARCEL-ID 04-079-1600.000	18-02-21 MINERAL RIGHTS PT NE NW 100 ON S R 93X150 0000.34A MIN USE CODE 260 10	00	10								
SHARON SILICA CO. AN OHIO CORP C/O CAMBRIA PRODUCTS CO. 225 S. FRONT ST. OAK HILL, OHIO 45656-0000 PARCEL-ID 04-079-1700.000	18-02-21 MINERAL RIGHTS S1/2 SEC 0224.82A MIN USE CODE 260 790	00	790								
SHARON SILICA CO. AN OHIO CORP C/O CAMBRIA PRODUCTS CO. 225 S. FRONT ST. OAK HILL, OHIO 45656-0000 PARCEL-ID 04-079-1800.000	18-02-22 MINERAL RIGHTS PT SW SW 0004.64A MIN USE CODE 260 10	.00	10								
SHARON SILICA CO. AN OHIO CORP C/O CAMBRIA PRODUCTS CO. 225 S. FRONT ST. OAK HILL, OHIO 45656-0000 PARCEL-ID 04-080-0100.000	18-02-22 MINERAL RIGHTS PT 0365.94A MIN USE CODE 260 1,280	00	1,280								
UNITED STATES OF AMERICA WASHINGTON, D C PARCEL-ID 04-080-0200.000	18-02-22 MINERAL RIGHTS PT 0005.20A USE CODE 600 20	00	20								
UNITED STATES OF AMERICA WASHINGTON, D C PARCEL-ID 04-080-0300.000	18-02-23 MINERAL RIGHTS PT 0199.80A USE CODE 600 700	00	700								
SHARON SILICA CO. AN OHIO CORP C/O CAMBRIA PRODUCTS CO. 225 S. FRONT ST. OAK HILL, OHIO 45656-0000 PARCEL-ID 04-080-0400.000	18-02-23 MINERAL RIGHTS PT 0333.70A MIN USE CODE 260 1,170	00	1,170								
SHARON SILICA CO. AN OHIO CORP C/O CAMBRIA PRODUCTS CO. 225 S. FRONT ST. OAK HILL, OHIO 45656-0000	18-02-23 MINERAL RIGHTS NE NW LESS 1.58A 0028.42A MIN USE CODE 260										

2167

TAX RATE 35.60
A/R RED FACTOR 09.0864
OTH RED FACTOR 10.1568

LAWRENCE
TAX DISTRICT 04-ELIZABETH-ROCK HILL S.D.

GENERAL TAX LIST AND DUPLICATE OF REAL AND PUBLIC UTILITY PROPERTY
COUNTY REAL ESTATE TAXES AND SPECIAL ASSESSMENTS

12/27/93

TAX YEAR 1993
INTEREST RATE
PAGE NO 499

OWNER'S NAME MAILING ADDRESS	DESCRIPTION			TAXES CHARGED	DECEMBER TAXES	PENALTY	JUNE TAXES	PENALTY	TOTAL DELINQUENT	C.D. DATE	MEMO
	LAND	IMPROVEMENTS	TOTAL VALUE								
PARCEL-ID 04-080-0500.000	100	00	100								
SHARON SILICA CO. AN OHIO CORP C/O CAMBRIA PRODUCTS CO. 225 S. FRONT ST. OAK HILL, OHIO 45656-0000	18-02-24 MINERAL RIGHTS WHOLE LESS 253.57A 0386.43A MIN USE CODE 260										
PARCEL-ID 04-080-0600.000	1,350	00	1,350								
SHARON SILICA CO. AN OHIO CORP C/O CAMBRIA PRODUCTS CO. 225 S. FRONT ST. OAK HILL, OHIO 45656-0000	18-02-24 MINERAL RIGHTS E1/2 SE 0080.00A MIN USE CODE 260										
PARCEL-ID 04-080-0700.000	280	00	280								
SHARON SILICA CO. AN OHIO CORP C/O CAMBRIA PRODUCTS CO. 225 S. FRONT ST. OAK HILL, OHIO 45656-0000	18-02-25 MINERAL RIGHTS WHOLE LESS 12.20A 0627.80A MIN USE CODE 260										
PARCEL-ID 04-080-0800.000	2,200	00	2,200								
UNITED STATES OF AMERICA WASHINGTON, D C	18-02-25 MINERAL RIGHTS PT										
PARCEL-ID 04-080-0900.000	0012.20A USE CODE 600										
	40	00	40								
SHARON SILICA CO. AN OHIO CORP C/O CAMBRIA PRODUCTS CO. 225 S. FRONT ST. OAK HILL, OHIO 45656-0000	18-02-26 MINERAL RIGHTS PT 0230.06A MIN USE CODE 260 AUV										
PARCEL-ID 04-080-1000.000	310	00	310								
UNITED STATES OF AMERICA WASHINGTON, D C	18-02-26 MINERAL RIGHTS PT										
PARCEL-ID 04-080-1100.000	0268.80A USE CODE 600										
	940	00	940								
SHARON SILICA CO. AN OHIO CORP C/O CAMBRIA PRODUCTS CO. 225 S. FRONT ST. OAK HILL, OHIO 45656-0000	18-02-26 MINERAL RIGHTS PT S1/2 SW 0018.65A MIN USE CODE 260										
PARCEL-ID 04-080-1200.000	70	00	70								
SHARON SILICA CO. C/O CAMBRIA PRODUCTS CO. 225 S. FRONT ST. OAK HILL, OHIO	18-02-26 SW QUARTER ON SEC LIN EOIL & GAS & MINERAL 0003.50A MIN USE CODE 260										
PARCEL-ID 04-080-1205.000	10	00	10								
SHARON SILICA CO. AN OHIO CORP C/O CAMBRIA PRODUCTS CO. 225 S. FRONT ST.	18-02-27 MINERAL RIGHTS W1/2 SEC 0200.93A MIN USE CODE 260										

2168

TAX RATE 35.60
A/R RED FACTOR 09.0864
OTH RED FACTOR 10.1568

LAWRENCE
TAX DISTRICT 04-ELIZABETH-ROCK HILL S.D.

GENERAL TAX LIST AND DUPLICATE OF REAL AND PUBLIC UTILITY PROPERTY
COUNTY REAL ESTATE TAXES AND SPECIAL ASSESSMENTS

12/27/93

TAX YEAR 1993
INTEREST RATE
PAGE NO 500

OWNER'S NAME MAILING ADDRESS	DESCRIPTION			TAXES CHARGED	DECEMBER TAXES	PENALTY	JUNE TAXES	PENALTY	TOTAL DELINQUENT	C.D. DATE	MEMO
	LAND	IMPROVEMENTS	TOTAL VALUE								
OAK HILL, OHIO 45656-0000 PARCEL-ID 04-080-1300.000	700	00	700								
SHARON SILICA CO. AN OHIO CORP C/O CAMBRIA PRODUCTS CO. 225 S. FRONT ST. OAK HILL, OHIO 45656-0000	18-02-27 MINERAL RIGHTS NPT NE PT 0074.60A MIN USE CODE 260										
PARCEL-ID 04-080-1400.000	260	00	260								
UNITED STATES OF AMERICA WASHINGTON, D C	18-02-27 MINERAL RIGHTS NPT NE PT										
PARCEL-ID 04-080-1500.000	0042.40A USE CODE 600										
	150	00	150								
SHARON SILICA CO. AN OHIO CORP C/O CAMBRIA PRODUCTS CO. 225 S. FRONT ST. OAK HILL, OHIO 45656-0000	18-02-27 MINERAL RIGHTS W SIDE S1/2 SE 0020.07A MIN USE CODE 260										
PARCEL-ID 04-080-1600.000	70	00	70								
SHARON SILICA CO. AN OHIO CORP C/O CAMBRIA PRODUCTS CO. 225 S. FRONT ST. OAK HILL, OHIO 45656-0000	18-02-27 MINERAL RIGHTS PT E SIDE E1/2 SE 0023.95A MIN USE CODE 260										
PARCEL-ID 04-080-1700.000	80	00	80								
UNITED STATES OF AMERICA WASHINGTON, D C	18-02-27 MINERAL RIGHTS PT E SIDE E1/2 SE										
PARCEL-ID 04-080-1800.000	0015.30A USE CODE 600										
	50	00	50								
SHARON SILICA CO. AN OHIO CORP C/O CAMBRIA PRODUCTS CO. 225 S. FRONT ST. OAK HILL, OHIO 45656-0000	18-02-27 MINERAL RIGHTS IN E1/2 0142.93A MIN USE CODE 260										
PARCEL-ID 04-081-0100.000	500	00	500								
ROCK HILL LOCAL SCHOOL DIS BD PEDRO, OHIO	18-02-28 MINERAL RIGHTS PT W1/2 NE										
PARCEL-ID 04-081-0200.000	0017.42A MIN USE CODE 260										
	60	00	60								
SHARON SILICA CO. AN OHIO CORP C/O CAMBRIA PRODUCTS CO. 225 S. FRONT ST. OAK HILL, OHIO 45656-0000	18-02-28 MINERAL RIGHTS W1/2 NE 0062.58A MIN USE CODE 260										
PARCEL-ID 04-081-0300.000	220	00	220								
SHARON SILICA CO. AN OHIO CORP C/O CAMBRIA PRODUCTS CO.	18-02-28 MINERAL RIGHTS W1/2 E1/2 NE										

2169

TAX RATE 35.60
A/R RED FACTOR 09.0864
OTH RED FACTOR 10.1568

LAWRENCE
TAX DISTRICT 04-ELIZABETH-ROCK HILL S.D.

GENERAL TAX LIST AND DUPLICATE OF REAL AND PUBLIC UTILITY PROPERTY
COUNTY REAL ESTATE TAXES AND SPECIAL ASSESSMENTS

12/27/93

TAX YEAR 1993
INTEREST RATE
PAGE NO 501

OWNER'S NAME MAILING ADDRESS	DESCRIPTION LAND	IMPROVEMENTS	TOTAL VALUE	TAXES CHARGED	DECEMBER TAXES	PENALTY	JUNE TAXES	PENALTY	TOTAL DELINQUENT	C.D. DATE	MEMO
225 S. FRONT ST. OAK HILL, OHIO 45656-0000 PARCEL-ID 04-081-0400.000	0012.17A 40	MIN USE CODE 00	260 40								
ROCK HILL LOCAL SCHOOL DIS BD PEDRO, OHIO PARCEL-ID 04-081-0500.000	18-02-28 MINERAL RIGHTS PT W1/2 E1/2 NE 0007.83A 30	MIN USE CODE 00	260 30								
SHARON SILICA CO. AN OHIO CORP C/O CAMBRIA PRODUCTS CO. 225 S. FRONT ST. OAK HILL, OHIO 45656-0000 PARCEL-ID 04-081-0600.000	18-02-28 MINERAL RIGHTS E PT NE & E1/2 SE 0094.67A 330	MIN USE CODE 00	260 330								
SHARON SILICA CO. AN OHIO CORP C/O CAMBRIA PRODUCTS CO. 225 S. FRONT ST. OAK HILL, OHIO 45656-0000 PARCEL-ID 04-081-0700.000	18-02-28 MINERAL RIGHTS NW SE 0040.00A 140	MIN USE CODE 00	260 140								
SHARON SILICA CO. AN OHIO CORP C/O CAMBRIA PRODUCTS CO. 225 S. FRONT ST. OAK HILL, OHIO 45656-0000 PARCEL-ID 04-081-0800.000	18-02-28 MINERAL RIGHTS SW SE LESS COAL 0040.00A 140	MIN USE CODE 00	260 140								
SHARON SILICA CO. AN OHIO CORP C/O CAMBRIA PRODUCTS CO. 225 S. FRONT ST. OAK HILL, OHIO 45656-0000 PARCEL-ID 04-081-0900.000	18-02-28 MINERAL RIGHTS NE SW 0040.00A 140	MIN USE CODE 00	260 140								
SHARON SILICA CO. AN OHIO CORP C/O CAMBRIA PRODUCTS CO. 225 S. FRONT ST. OAK HILL, OHIO 45656-0000 PARCEL-ID 04-081-1000.000	18-02-29 MINERAL RIGHTS INE1/2 SE 0074.00A 260	MIN USE CODE 00	260 260								
SHARON SILICA CO. AN OHIO CORP C/O CAMBRIA PRODUCTS CO. 225 S. FRONT ST. OAK HILL, OHIO 45656-0000 PARCEL-ID 04-081-1100.000	18-02-34 MINERAL RIGHTS 1 AUD PLAT 1900 0050.45A 180	MIN USE CODE 00	260 180								
SHARON SILICA CO. AN OHIO CORP C/O CAMBRIA PRODUCTS CO. 225 S. FRONT ST. OAK HILL, OHIO 45656-0000 PARCEL-ID 04-081-1200.000	18-02-34 MINERAL RIGHTS 4 AUD PLAT 1900 0012.00A 40	MIN USE CODE 00	260 40								
SHARON SILICA CO. AN OHIO CORP	18-2-34 6 AUD PLAT 1900 MINERA										

2170

TAX RATE 35.60
A/R RED FACTOR 09.0864
OTH RED FACTOR 10.1568

LAWRENCE
TAX DISTRICT 04-ELIZABETH-ROCK HILL S.D.

GENERAL TAX LIST AND DUPLICATE OF REAL AND PUBLIC UTILITY PROPERTY
COUNTY REAL ESTATE TAXES AND SPECIAL ASSESSMENTS

12/27/93

TAX YEAR 1993
INTEREST RATE
PAGE NO 502

OWNER'S NAME MAILING ADDRESS	DESCRIPTION LAND	IMPROVEMENTS	TOTAL VALUE	TAXES CHARGED	DECEMBER TAXES	PENALTY	JUNE TAXES	PENALTY	TOTAL DELINQUENT	C.D. DATE	MEMO
C/O CAMBRIA PRODUCTS CO. 225 S. FRONT ST. OAK HILL, OHIO 45656-0000 PARCEL-ID 04-081-1300.000	L RIGHTS 220	AGR USE CODE 00	120 220								
SHARON SILICA CO. AN OHIO CORP C/O CAMBRIA PRODUCTS CO. 225 S. FRONT ST. OAK HILL, OHIO 45656-0000 PARCEL-ID 04-081-1400.000	18-02-34 MINERAL RIGHTS S PT W1/2 SE 0058.00A 200	MIN USE CODE 00	260 200								
SHARON SILICA CO. AN OHIO CORP C/O CAMBRIA PRODUCTS CO. 225 S. FRONT ST. OAK HILL, OHIO 45656-0000 PARCEL-ID 04-081-1500.000	18-02-34 MINERAL RIGHTS N1/2 & E1/2 0256.55A 900	MIN USE CODE 00	260 900								
SHARON SILICA CO. AN OHIO CORP C/O CAMBRIA PRODUCTS CO. 225 S. FRONT ST. OAK HILL, OHIO 45656-0000 PARCEL-ID 04-081-1700.000	18-02-35 MINERAL RIGHTS W1/2 NE 0080.00A 280	MIN USE CODE 00	260 280								
SHARON SILICA CO. AN OHIO CORP C/O CAMBRIA PRODUCTS CO. 225 S. FRONT ST. OAK HILL, OHIO 45656-0000 PARCEL-ID 04-081-1800.000	18-02-35 MINERAL RIGHTS NE SE 0040.00A 140	MIN USE CODE 00	260 140								
SHARON SILICA CO. AN OHIO CORP C/O CAMBRIA PRODUCTS CO. 225 S. FRONT ST. OAK HILL, OHIO 45656-0000 PARCEL-ID 04-082-0100.000	18-02-35 MINERAL RIGHTS SE SE 0040.00A 140	MIN USE CODE 00	260 140								
SHARON SILICA CO. AN OHIO CORP C/O CAMBRIA PRODUCTS CO. 225 S. FRONT ST. OAK HILL, OHIO PARCEL-ID 04-082-0200.000	18-02-36 MINERAL RIGHTS N1/2 SEC LESS 80A 0240.00A 840	MIN USE CODE 00	260 840								
HOFFMAN, H. ROWE 5055 MADISON RD. CINCINNATI, OHIO PARCEL-ID 04-082-0210.000	18-02-36 NE SE MINERAL RIGHTS COAL ONLY 0017.00A 60	MIN USE CODE 00	260 60								
UNITED STATES OF AMERICA WASHINGTON, D C PARCEL-ID 04-082-0300.000	18-02-24 PT 0150.30A 530	USE CODE 00	600 530								
SHARON SILICA CO. AN OHIO CORP	18-02-36 MINERAL RIGHTS										

2171

TAX RATE 35.60
A/R RED FACTOR 09.0864
OTH RED FACTOR 10.1568

LAWRENCE
TAX DISTRICT 04-ELIZABETH-ROCK HILL S.D.

GENERAL TAX LIST AND DUPLICATE OF REAL AND PUBLIC UTILITY PROPERTY
COUNTY REAL ESTATE TAXES AND SPECIAL ASSESSMENTS

12/27/93

TAX YEAR 1993
INTEREST RATE
PAGE NO 503

OWNER'S NAME MAILING ADDRESS	DESCRIPTION	LAND	IMPROVEMENTS	TOTAL VALUE	TAXES CHARGED	DECEMBER TAXES	PENALTY	JUNE TAXES	PENALTY	TOTAL DELINQUENT	C.D. DATE	MEMO
C/O CAMBRIA PRODUCTS CO. 225 S. FRONT ST. OAK HILL, OHIO 45656-0000 PARCEL-ID 04-082-0400.000	SE NE 0040.00A MIN USE CODE 260	140	00	140								
SHARON SILICA CO. AN OHIO CORP C/O CAMBRIA PRODUCTS CO. 225 S. FRONT ST. OAK HILL, OHIO 45656-0000 PARCEL-ID 04-082-0500.000	18-02-36 MINERAL RIGHTS SW LESS 40A 0120.00A MIN USE CODE 260	420	00	420								
SHARON SILICA CO. AN OHIO CORP C/O CAMBRIA PRODUCTS CO. 225 S. FRONT ST. OAK HILL, OHIO 45656-0000 PARCEL-ID 04-082-0600.000	18-02-36 MINERAL RIGHTS NW SW 0040.00A MIN USE CODE 260	140	00	140								
MILLER, W F 1555 6TH ST IRONTON, OHIO PARCEL-ID 04-082-0700.000	18-02-02 MINERAL RIGHTS W1/2 NE 0079.44A MIN USE CODE 260	280	00	280								
HOFFMAN, H. ROWE 5055 MADISON RD. CINCINNATI, OH. 45227-000 PARCEL-ID 04-082-0800.000	18-02-18 MINERAL RIGHTS IN W1/2 SW 0026.78A MIN USE CODE 260	90	00	90								
HOFFMAN, H. ROWE 5055 MADISON RD. CINCINNATI, OH. 45227-000 PARCEL-ID 04-082-0900.000	18-02-31 MINERAL RIGHTS PT LESS 17A IN NW 0531.11A MIN USE CODE 260	1,860	00	1,860								
HOFFMAN, H. ROWE 5055 MADISON RD. CINCINNATI, OH. 45227-000 PARCEL-ID 04-082-0910.000	18-02-31 S PT SE MIN ONLY OIL AND GAS 0003.05A MIN USE CODE 260	10	00	10								
HOFFMAN, H. ROWE 5055 MADISON RD. CINCINNATI, OH. 45227-000 PARCEL-ID 04-082-1000.000	18-02-30 MINERAL RIGHTS PT SEC CLAY RTS OIL & GAS 0001.00A MIN USE CODE 260	10	00	10								
SAMMONS, LLOYD R. P.O. BOX 341 RUSSELL, KY 41169 1984 SALE PARCEL-ID 04-082-1001.000	18-02-30 PT SEC. MINERAL RIGHT S COAL ONLY MIN USE CODE 260	40	00	40								

2172

TAX RATE 35.60
A/R RED FACTOR 09.0864
OTH RED FACTOR 10.1568

LAWRENCE
TAX DISTRICT 04-ELIZABETH-ROCK HILL S.D.

GENERAL TAX LIST AND DUPLICATE OF REAL AND PUBLIC UTILITY PROPERTY
COUNTY REAL ESTATE TAXES AND SPECIAL ASSESSMENTS

12/27/93

TAX YEAR 1993
INTEREST RATE
PAGE NO 504

OWNER'S NAME MAILING ADDRESS	DESCRIPTION	LAND	IMPROVEMENTS	TOTAL VALUE	TAXES CHARGED	DECEMBER TAXES	PENALTY	JUNE TAXES	PENALTY	TOTAL DELINQUENT	C.D. DATE	MEMO
HOFFMAN, H. ROWE 5055 MADISON RD. CINCINNATI, OH. 45227-0000 PARCEL-ID 04-082-1005.000	18-02-30 OIL & GAS RIGHTS ONLY 0028.10A MIN USE CODE 260	100	00	100								
HOFFMAN, H. ROWE 5055 MADISON RD. CINCINNATI, OH. 45227-0000 PARCEL-ID 04-082-1010.000	18-02-30 OIL & GAS RIGHTS ONLY 0033.40A MIN USE CODE 260	120	00	120								
HOFFMAN, H. ROWE 5055 MADISON RD. CINCINNATI, OH. 45227-0000 PARCEL-ID 04-082-1015.000	18-02-30 OIL & GAS & MINERALS 0001.70A MIN USE CODE 260	10	00	10								
HOFFMAN, H. ROWE 5055 MADISON RD. CINCINNATI, OH. 45227-0000 PARCEL-ID 04-082-1020.000	18-02-30 OIL & GAS & MINERALS 0001.00A MIN USE CODE 260	10	00	10								
HOFFMAN, H. ROWE 5055 MADISON RD. CINCINNATI, OH. 45227-0000 PARCEL-ID 04-082-1025.000	18-02-30 OIL & GAS RIGHTS ONLY 0005.05A MIN USE CODE 260	20	00	20								
HOFFMAN, H. ROWE 5055 MADISON RD. CINCINNATI, OH. 45227-0000 PARCEL-ID 04-082-1030.000	18-02-30 OIL AND GAS RTS ONLY 0007.05A MIN USE CODE 260	20	00	20								
OHIO IRON & COAL CO 10TH & MASTIN AVE. IRONTON, OHIO PARCEL-ID 04-082-1100.000 10-29-93 .78	18-02-33 MINERAL RIGHTS 70 O I & C CO PT STONE COAL 0015.13A MIN USE CODE 260	50	00	50								
OHIO IRON & COAL CO 10TH & MASTIN AVE. IRONTON, OHIO PARCEL-ID 04-082-1200.000 10-29-93 1.57	18-02-33 MINERAL RIGHTS 74 O I & C CO PT STONE COAL 0027.90A MIN USE CODE 260	100	00	100								
OHIO IRON & COAL CO 10TH & MASTIN AVE. IRONTON, OHIO PARCEL-ID 04-082-1300.000 10-29-93 1.25	18-02-33 MINERAL RIGHTS 76 O I & C CO PT STONE COAL 0023.07A MIN USE CODE 260	80	00	80								
OHIO IRON & COAL CO 10TH & MASTIN AVE.	18-02-33 MINERAL RIGHTS 77 O I & C CO PT STONE COAL											

2173

TAX RATE 35.60
A/R RED FACTOR 09.0864
OTH RED FACTOR 10.1568

LAWRENCE
TAX DISTRICT 04-ELIZABETH-ROCK HILL S.D.

GENERAL TAX LIST AND DUPLICATE OF REAL AND PUBLIC UTILITY PROPERTY
COUNTY REAL ESTATE TAXES AND SPECIAL ASSESSMENTS

12/27/93

TAX YEAR 1993
INTEREST RATE
PAGE NO 505

OWNER'S NAME MAILING ADDRESS	DESCRIPTION			TAXES CHARGED	DECEMBER TAXES	PENALTY	JUNE TAXES	PENALTY	TOTAL DELINQUENT	C.D. DATE	MEMO
	LAND	IMPROVEMENTS	TOTAL VALUE								
IRONTON, OHIO PARCEL-ID 04-082-1400.000	0010.17A	MIN USE CODE 260									
	40	00	40								
10-29-93 .63											
OHIO IRON & COAL CO 10TH & MASTIN AVE. IRONTON, OHIO PARCEL-ID 04-082-1500.000	18-02-33 MINERAL RIGHTS 79 O I & C CO PT STONE COAL 0043.77A	MIN USE CODE 260									
	150	00	150								
10-29-93 2.35											
OHIO IRON & COAL CO 10TH & MASTIN AVE. IRONTON, OHIO PARCEL-ID 04-082-1600.000	18-02-32 MINERAL RIGHTS 80 O I & C CO PT STONE COAL 0063.35A	MIN USE CODE 260									
	220	00	220								
10-29-93 3.45											
OHIO IRON & COAL CO 10TH & MASTIN AVE. IRONTON, OHIO PARCEL-ID 04-082-1700.000	18-02-33 MINERAL RIGHTS 81 O I & C CO PT STONE COAL 0016.53A	MIN USE CODE 260									
	60	00	60								
10-29-93 .94											
HOFFMAN, H. ROWE 5055 MADISON RD. CINCINNATI, OH. 45227-0000 PARCEL-ID 04-082-1710.000	18-02-33 OIL & GAS RIGHTS ONLY 0049.82A	MIN USE CODE 260									
	180	00	180								
HOFFMAN, H. ROWE 5055 MADISON RD. CINCINNATI, OH. 45227-0000 PARCEL-ID 04-082-1711.000	18-02-33 OIL & GAS RIGHTS ONLY 0053.48A	MIN USE CODE 260									
	190	00	190								
HOFFMAN, H. ROWE 5055 MADISON RD. CINCINNATI, OH. 45227-0000 PARCEL-ID 04-082-1720.000	18-02-33 OIL & GAS RIGHTS ONLY 0081.70A	MIN USE CODE 260									
	290	00	290								
OHIO IRON & COAL CO 10TH & MASTIN AVE. IRONTON, OHIO PARCEL-ID 04-082-1800.000	18-02-00 MINERAL RIGHTS 82 O I & C CO PT ALL MINERAL S 0003.00A	MIN USE CODE 260									
	10	00	10								
10-29-93 .15											
OHIO IRON & COAL CO 10TH & MASTIN AVE. IRONTON, OHIO PARCEL-ID 04-083-0100.000	-00-00 MINERAL RIGHTS 84 O I & C CO STONE COAL 0008.00A	MIN USE CODE 260									
	30	00	30								

2174

TAX RATE 35.60
A/R RED FACTOR 09.0864
OTH RED FACTOR 10.1568

LAWRENCE
TAX DISTRICT 04-ELIZABETH-ROCK HILL S.D.

GENERAL TAX LIST AND DUPLICATE OF REAL AND PUBLIC UTILITY PROPERTY
COUNTY REAL ESTATE TAXES AND SPECIAL ASSESSMENTS

12/27/93

TAX YEAR 1993
INTEREST RATE
PAGE NO 506

OWNER'S NAME MAILING ADDRESS	DESCRIPTION			TAXES CHARGED	DECEMBER TAXES	PENALTY	JUNE TAXES	PENALTY	TOTAL DELINQUENT	C.D. DATE	MEMO
	LAND	IMPROVEMENTS	TOTAL VALUE								
10-29-93 .47											
OHIO IRON & COAL CO 10TH & MASTIN AVE. IRONTON, OHIO PARCEL-ID 04-083-0200.000	-00-00 MINERAL RIGHTS 82 O I & C CO PT STONE COAL 0001.33A	MIN USE CODE 260									
	10	00	10								
10-29-93 .15											
OHIO IRON & COAL CO 10TH & MASTIX AVE. IRONTON, OHIO PARCEL-ID 04-083-0300.000	-00-00 MINERAL RIGHTS 86 O I & C CO STONE COAL 0130.26A	MIN USE CODE 260									
	460	00	460								
10-29-93 7.23											
OHIO IRON & COAL CO 10TH & MASTIN AVE. IRONTON, OHIO PARCEL-ID 04-083-0400.000	-00-00 MINERAL RIGHTS O I & C CO SCHOOL LOT ALL MIN E 0001.47A	MIN USE CODE 260									
	10	00	10								
10-29-93 .15											
OHIO IRON & COAL CO 10TH & MASTIN AVE. IRONTON, OHIO PARCEL-ID 04-083-0500.000	18-02-33 MINERAL RIGHTS PT SE SE 0036.67A	MIN USE CODE 260									
	130	00	130								
OHIO IRON & COAL CO 10TH & MASTIN AVE. IRONTON, OHIO PARCEL-ID 04-083-0600.000	18-02-34 MINERAL RIGHTS SW SW 0040.00A	MIN USE CODE 260									
	140	00	140								
10-29-93 2.21											
SHARON SILICA CO. AN OHIO CORP C/O CAMBRIA PRODUCTS CO. 225 S. FRONT ST. OAK HILL, OHIO 45656-0000 PARCEL-ID 04-083-0700.000	18-02-02 MINERAL RIGHTS SW NW 0039.72A	MIN USE CODE 260									
	140	00	140								
SHARON SILICA CO. AN OHIO CORP C/O CAMBRIA PRODUCTS CO. 225 S. FRONT ST. OAK HILL, OHIO 45656-0000 PARCEL-ID 04-083-0800.000	18-02-02 MINERAL RIGHTS W1/2 SW 0079.44A	MIN USE CODE 260									
	280	00	280								
SHARON SILICA CO. AN OHIO CORP C/O CAMBRIA PRODUCTS CO. 225 S. FRONT ST. OAK HILL, OHIO 45656-0000 PARCEL-ID 04-083-0900.000	18-02-03 MINERAL RIGHTS PT S1/2 SEC 0241.57A	MIN USE CODE 260									
	850	00	850								

2175

TAX RATE 35.60
A/R RED FACTOR 09.0864
OTH RED FACTOR 10.1568

LAWRENCE
TAX DISTRICT 04-ELIZABETH-ROCK HILL S.D.

GENERAL TAX LIST AND DUPLICATE OF REAL AND PUBLIC UTILITY PROPERTY
COUNTY REAL ESTATE TAXES AND SPECIAL ASSESSMENTS

12/27/93

TAX YEAR 1993
INTEREST RATE
PAGE NO 507

OWNER'S NAME MAILING ADDRESS	DESCRIPTION	LAND	IMPROVEMENTS	TOTAL VALUE	TAXES CHARGED	DECEMBER TAXES	PENALTY	JUNE TAXES	PENALTY	TOTAL DELINQUENT	C.D. DATE	MEMO
SHARON SILICA CO. AN OHIO CORP C/O CAMBRIA PRODUCTS CO. 225 S. FRONT ST. OAK HILL, OHIO 45656-0000 PARCEL-ID 04-083-1000.000	18-02-04 MINERAL RIGHTS SE PT SE 0004.18A MIN USE CODE 260	10	00	10								
SHARON SILICA CO. AN OHIO CORP C/O CAMBRIA PRODUCTS CO. 225 S. FRONT ST. OAK HILL, OHIO 45656-0000 PARCEL-ID 04-083-1100.000	18-02-04 MINERAL RIGHTS S PT SE 0006.15A MIN USE CODE 260	20	00	20								
SHARON SILICA CO. AN OHIO CORP C/O CAMBRIA PRODUCTS CO. 225 S. FRONT ST. OAK HILL, OHIO 45656-0000 PARCEL-ID 04-083-1200.000	18-02-09 MINERAL RIGHTS PT SE LESS 2A 0132.61A MIN USE CODE 260	470	00	470								
SHARON SILICA CO. AN OHIO CORP C/O CAMBRIA PRODUCTS CO. 225 S. FRONT ST. OAK HILL, OHIO 45656-0000 PARCEL-ID 04-083-1300.000	18-02-09 MINERAL RIGHTS PT NE NE 0031.22A MIN USE CODE 260	110	00	110								
SHARON SILICA CO. AN OHIO CORP C/O CAMBRIA PRODUCTS CO. 225 S. FRONT ST. OAK HILL, OHIO 45656-0000 PARCEL-ID 04-083-1400.000	18-02-10 MINERAL RIGHTS PT 0590.72A MIN USE CODE 260	2,070	00	2,070								
HOWARD, CHESTER P. O. BOX 652 IRONTON, OHIO 45638 PARCEL-ID 04-083-1500.000	18-02-13 MINERAL RIGHTS SE LESS 50A 0040.00A MIN USE CODE 260	140	00	140	Wanda L. Howard Cat							
HOWARD, CHESTER P O BOX 652 IRONTON, OHIO 45638 PARCEL-ID 04-083-1600.000	18-02-13 MINERAL RIGHTS PT SW SE LESS RT OF WAY 0032.37A MIN USE CODE 260	110	00	110	-SAME-							
UNITED STATES OF AMERICA WASHINGTON, D C PARCEL-ID 04-083-1700.000	18-02-13 MINERAL RIGHTS PT SW SE PT IN NW COR 0003.03A USE CODE 600	10	00	10								
SHARON SILICA CO. AN OHIO CORP C/O CAMBRIA PRODUCTS CO. 225 S. FRONT ST. OAK HILL, OHIO 45656-0000 PARCEL-ID 04-083-1800.000	18-02-16 MINERAL RIGHTS N OF CANNON'S CR RD 0031.47A MIN USE CODE 260	110	00	110								

2176

TAX RATE 35.60
A/R RED FACTOR 09.0864
OTH RED FACTOR 10.1568

LAWRENCE
TAX DISTRICT 04-ELIZABETH-ROCK HILL S.D.

GENERAL TAX LIST AND DUPLICATE OF REAL AND PUBLIC UTILITY PROPERTY
COUNTY REAL ESTATE TAXES AND SPECIAL ASSESSMENTS

12/27/93

TAX YEAR 1993
INTEREST RATE
PAGE NO 508

OWNER'S NAME MAILING ADDRESS	DESCRIPTION	LAND	IMPROVEMENTS	TOTAL VALUE	TAXES CHARGED	DECEMBER TAXES	PENALTY	JUNE TAXES	PENALTY	TOTAL DELINQUENT	C.D. DATE	MEMO
HOFFMAN, H. ROWE 5055 MADISON RD. CINCINNATI, OH. 45227-000M PARCEL-ID 04-084-0100.000	18-02-19 OIL AND GAS AND MIN S WSW AND S PT N W SE ALL 0177.60A MIN USE CODE 260	620	00	620								
FIRST NATIONAL BANK OF CINCINN ATI, OHIO ETAL AGT. FLORENCE JEFFERYS P.O. BOX 1118 CINCINNATI, OHIO 45201 PARCEL-ID 04-084-0110.000	18-02-19 OIL, GAS, & COAL SE PT OF SEC 0011.30A MIN USE CODE 260	40	00	40								
HOFFMAN, H. ROWE 5055 MADISON AVE CINCINNATI, OHIO PARCEL-ID 04-084-0200.000	18-02-30 ALL MIN AND OIL AND GAS N AND NE PT NW 1/4 AND 0161.46A MIN USE CODE 260	560	00	560								
FIRST NATIONAL BANK OF CINCINN ATI, OHIO ETAL AGT. FLORENCE JEFFERYS P.O. BOX 1118 CINCINNATI, OHIO 45201 PARCEL-ID 04-084-0211.000	18-02-30 NE PT N OF ROYERSVILL EROAD COAL ONLY 0093.30A MIN USE CODE 260	330	00	330								
THE FIRST NATIONAL BANK OF CIN N. TR. KNA STAR BANK C/O 1ST. NATIONAL BANK CINN. AGT. FLORENCE JEFFERYS P.O. BOX 1118 CINCINNATI, OHIO 04201 PARCEL-ID 04-084-0212.000	18-02-30 W PT NW 1/4 COAL ONLY 0026.66A MIN USE CODE 260	90	00	90								
HOFFMAN, H. ROWE 5055 MADISON RD. CINCINNATI, OHIO 45227-000 PARCEL-ID 04-084-0213.000	18-02-30 OIL & GAS ONLY W PT NW 1/4 0026.66A MIN USE CODE 260	90	00	90								
HOFFMAN, H. ROWE 5055 MADISON RD. CINCINNATI, OHIO 45227-000 PARCEL-ID 04-084-0214.000	18-02-30 OIL, GAS NE PT N OF ROYERSVILLERD 0093.30A MIN USE CODE 260	330	00	330								
ABNER, DOUGLAS JR.& GEORGIANNA RT. 3 BOX 298 IRONTON, OHIO 45638 PARCEL-ID 04-084-0300.000	18-02-32 NE PT COAL ONLY 0012.64A MIN USE CODE 260	50	00	50								
MILLER, JOSEPH EDWARD R 2 BOX 85 IRONTON, OHIO PARCEL-ID 04-084-0400.000	18-02-32 MINERALS 0001.16A MIN USE CODE 260	00	00	00								

2177

TAX RATE 35.60
A/R RED FACTOR 09.0864
OTH RED FACTOR 10.1568

LAWRENCE
TAX DISTRICT 04-ELIZABETH-ROCK HILL S.D.

GENERAL TAX LIST AND DUPLICATE OF REAL AND PUBLIC UTILITY PROPERTY
COUNTY REAL ESTATE TAXES AND SPECIAL ASSESSMENTS

12/27/93

TAX YEAR 1993
INTEREST RATE
PAGE NO 509

OWNER'S NAME MAILING ADDRESS	DESCRIPTION			TAXES CHARGED	DECEMBER TAXES	PENALTY	JUNE TAXES	PENALTY	TOTAL DELINQUENT	C.D. DATE	MEMO
	LAND	IMPROVEMENTS	TOTAL VALUE								
UNITED STATE OF AMERICA PARCEL-ID 04-084-0500.000	19-02-03 MINERAL RIGHTS 4 S MID AUD PLAT 1900 COAL, G A 0053.97A USE CODE 600										
	190	00	190								
CALLAHAN, DAVID PARCEL-ID 04-084-0600.000	19-02-03 MINERAL RIGHTS 4 NW PT W PT 0006.00A MIN USE CODE 260										
	20	00	20								
HOFFMAN, H. ROWE 5055 MADISON RD. CINCINNATI, OH. 45227-000 PARCEL-ID 04-084-0700.000	19-02-16 MINERAL RIGHTS S1/2 SEC PT COAL ONLY 0057.07A MIN USE CODE 260										
	200	00	200								
HOFFMAN, H. ROWE 5055 MADISON RD. CINCINNATI, OH. 45227-000 PARCEL-ID 04-084-0800.000	19-02-16 MINERAL RIGHTS PT E1/2 NE COAL ONLY 0016.93A MIN USE CODE 260										
	60	00	60								
THE FIRST NATIONAL BANK OF CIN . TR. KNA STAR BANK C/O 1ST. NATIONAL BANK CINN. AGT. FLORENCE JEFFERYS P.O. BOX 1118 CINCINNATI, OHIO 45201 PARCEL-ID 04-084-0900.000	19-02-18 MINERAL RIGHTS PT NE NE 0000.76A MIN USE CODE 260										
	10	00	10								
HOFFMAN, H. ROWE 5055 MADISON RD. CINCINNATI, OH. 45227-000 PARCEL-ID 04-084-1000.000	18-02-19 COAL ONLY NE PT SEC COAL ONLY 0151.02A MIN USE CODE 260										
	530	00	530								
HOFFMAN, H. ROWE 5055 MADISON RD. CINCINNATI, OH. 45227-000 PARCEL-ID 04-084-1100.000	19-02-22 MINERAL RIGHTS WHOLE 0640.56A MIN USE CODE 260										
	2,240	00	2,240								
HOFFMAN, H. ROWE 5055 MADISON RD. CINCINNATI, OH. 45227-000 PARCEL-ID 04-084-1200.000	19-02-09 MINERAL RIGHTS S1/2 SEC 0320.40A MIN USE CODE 260										
	1,120	00	1,120								
HOFFMAN, H. ROWE 5055 MADISON RD. CINCINNATI, OH. 45227-000 PARCEL-ID 04-084-1300.000	19-02-10 MINERAL RIGHTS N & E PT SEC 0336.09A MIN USE CODE 260										

2178

TAX RATE 35.60
A/R RED FACTOR 09.0864
OTH RED FACTOR 10.1568

LAWRENCE
TAX DISTRICT 04-ELIZABETH-ROCK HILL S.D.

GENERAL TAX LIST AND DUPLICATE OF REAL AND PUBLIC UTILITY PROPERTY
COUNTY REAL ESTATE TAXES AND SPECIAL ASSESSMENTS

12/27/93

TAX YEAR 1993
INTEREST RATE
PAGE NO 510

OWNER'S NAME MAILING ADDRESS	DESCRIPTION			TAXES CHARGED	DECEMBER TAXES	PENALTY	JUNE TAXES	PENALTY	TOTAL DELINQUENT	C.D. DATE	MEMO
	LAND	IMPROVEMENTS	TOTAL VALUE								
	1,180	00	1,180								
HOFFMAN, H. ROWE 5055 MADISON RD. CINCINNATI, OH. 45227-000 PARCEL-ID 04-084-1400.000	19-02-21 MINERAL RIGHTS E1/2 & PT NW & PT SW 0396.74A MIN USE CODE 260										
	1,390	00	1,390								
HAWTHORNE, JAMES PARCEL-ID 04-084-1500.000	19-02-04 MINERAL RIGHTS S PT LESS 12A AUD PLAT1900 0051.88A MIN USE CODE 260										
	180	00	180								
HOFFMAN, H. ROWE 5055 MADISON RD. CINCINNATI, OH. 45227-000I PARCEL-ID 04-084-1600.000	19-02-20 MINERAL RIGHTS LESS 8.42A SE COR SE ON CO L 0018.07A MIN USE CODE 260										
	60	00	60								
HOFFMAN, H. ROWE 5055 MADISON RD. CINCINNATI, OH. 45227-000 PARCEL-ID 04-084-1700.000	19-02-17 MINERAL RIGHTS PT SEC CLAY RTS OIL & GAS 0006.21A MIN USE CODE 260										
	20	00	20								
SAMMONS, LLOYD R. P.O. BOX 341 RUSSELL KY 41169 PARCEL-ID 04-084-1701.000	19-02-17 MINERAL RIGHTS PT SEC CLAY RTS OIL AND GAS 0063.15A MIN USE CODE 260										
	220	00	220								
HOFFMAN, H. ROWE 5055 MADISON RD. CINCINNATI, OH. 45227-000 PARCEL-ID 04-084-1800.000	19-02-11 MINERAL RIGHTS E PT NE & E PT N1/2 SEALL MIN 0161.83A MIN USE CODE 260										
	570	00	570								
HOFFMAN, H. ROWE 5055 MADISON RD. CINCINNATI, OH. 45227-000 PARCEL-ID 04-085-0100.000	19-02-16 MINERAL RIGHT OIL AND GAS SW 1/4 0055.80A MIN USE CODE 260										
	200	00	200								
HOFFMAN, H. ROWE 5055 MADISON RD. CINCINNATI, OH. 45227-000 PARCEL-ID 04-085-0200.000	19-02-16 MINERAL RIGHTS OIL AN DGAS 0160.00A MIN USE CODE 260										
	560	00	560								
HOFFMAN, H. ROWE 5055 MADISON RD. CINCINNATI, OH. 45227-0000	19-02-16 NE NE COAL ONLY 0028.76A MIN USE CODE 260										

2179

TAX RATE 35.60
A/R RED FACTOR 09.0864
OTH RED FACTOR 10.1568

LAWRENCE
TAX DISTRICT 04-ELIZABETH-ROCK HILL S.D.

GENERAL TAX LIST AND DUPLICATE OF REAL AND PUBLIC UTILITY PROPERTY
COUNTY REAL ESTATE TAXES AND SPECIAL ASSESSMENTS

12/27/93

TAX YEAR 1993
INTEREST RATE
PAGE NO 511

OWNER'S NAME MAILING ADDRESS	DESCRIPTION	LAND	IMPROVEMENTS	TOTAL VALUE	TAXES CHARGED	DECEMBER TAXES	PENALTY	JUNE TAXES	PENALTY	TOTAL DELINQUENT	C.D. DATE	MEMO
PARCEL-ID 04-085-0205.000		100	00	100								
HOFFMAN, H. ROWE 5055 MADISON RD. CINCINNATI, OH. 45227-000 PARCEL-ID 04-085-0300.000	19-02-17 OIL AND GAS AND MIN CENTER OF NE 1/4 ALL MIN 0054.00A MIN USE CODE 260	190	00	190								
HOFFMAN, H. ROWE 5055 MADISON RD. CINCINNATI, OH. 45227-000 PARCEL-ID 04-085-0400.000	19-02-17 COAL ONLY NE 1/4 PT NE 0041.02A MIN USE CODE 260	140	00	140								
HOFFMAN, H. ROWE 5055 MADISON RD. CINCINNATI, OH. 45227-000 PARCEL-ID 04-085-0401.000	18-02-19 W PT. SW NE OIL AND GAS AND MINERAL 0013.60A MIN USE CODE 260	50	00	50								
HOFFMAN, H. ROWE 5055 MADISON RD. CINCINNATI, OH. 45227-000 PARCEL-ID 04-085-0600.000	18-02-19 MINERAL RIGHTS S PT SE 0025.70A MIN USE CODE 260	90	00	90								
HOFFMAN, H. ROWE 5055 MADISON RD. CINCINNATI, OH. 45227-000 PARCEL-ID 04-085-0605.000	18-02-19 OIL AND GAS AND MIN RIGHTS 0001.41A MIN USE CODE 260	10	00	10								
HOFFMAN, H. ROWE 5055 MADISON RD. CINCINNATI, OH. 45227-000 PARCEL-ID 04-085-0700.000	18-02-28 MINERAL RIGHTS S PT NW 0092.93A MIN USE CODE 260	330	00	330	68.10 0700.001 United States of America —							
HOFFMAN, H. ROWE 5055 MADISON RD. CINCINNATI, OH. 45227-000 PARCEL-ID 04-085-0800.000	18-02-29 MINERAL RIGHTS SE COR NE 0008.00A MIN USE CODE 260	30	00	30	United States of America —							
HOFFMAN, H. ROWE 5055 MADISON RD. CINCINNATI, OH. 45227-0000 PARCEL-ID 04-085-0810.000	18-02-29 OIL & GAS RIGHTS ONLY 0004.20A MIN USE CODE 260	10	00	10								
HOFFMAN, H. ROWE 5055 MADISON RD. CINCINNATI, OH. 45227-0000 PARCEL-ID 04-085-0820.000	18-02-29 OIL & GAS RIGHTS ONLY 0022.56A MIN USE CODE 260	80	00	80								

2180

TAX RATE 35.60
A/R RED FACTOR 09.0864
OTH RED FACTOR 10.1568

LAWRENCE
TAX DISTRICT 04-ELIZABETH-ROCK HILL S.D.

GENERAL TAX LIST AND DUPLICATE OF REAL AND PUBLIC UTILITY PROPERTY
COUNTY REAL ESTATE TAXES AND SPECIAL ASSESSMENTS

12/27/93

TAX YEAR 1993
INTEREST RATE
PAGE NO 512

OWNER'S NAME MAILING ADDRESS	DESCRIPTION	LAND	IMPROVEMENTS	TOTAL VALUE	TAXES CHARGED	DECEMBER TAXES	PENALTY	JUNE TAXES	PENALTY	TOTAL DELINQUENT	C.D. DATE	MEMO
HOFFMAN, H. ROWE 5055 MADISON RD. CINCINNATI, OH. 45227-0000 PARCEL-ID 04-085-0825.000	18-02-32 OIL & GAS RIGHTS ONLY 0040.93A MIN USE CODE 260	140	00	140								
HOFFMAN, H. ROWE 5055 MADISON RD. CINCINNATI, OH. 45227-000 PARCEL-ID 04-085-0900.000	19-02-20 MINERAL RIGHTS PT SE ON CO LINE 0008.42A MIN USE CODE 260	30	00	30								
HOFFMAN, H. ROWE 5055 MADISON RD. CINCINNATI, OH. 45227-000 PARCEL-ID 04-085-1000.000	19-02-21 MINERAL RIGHTS W PT SW 0044.50A MIN USE CODE 260	160	00	160								
THE FIRST NATIONAL BANK OF CIN N. TR. KNA STAR BANK C/O 1ST. NATIONAL BANK CINN. AGT. FLORENCE JEFFERYS P.O. BOX 1118 CINCINNATI, OHIO 45201 PARCEL-ID 04-085-1100.000	19-02-18 PARC 2 S CEN PT NE NE SE NE 2.52A & PARC 1 SW COR N 0003.67A MIN USE CODE 260	10	00	10								
THE FIRST NATIONAL BANK OF CIN N. TR. KNA STAR BANK P.O. BOX 1118 CINCINNATI, OHIO 45201 PARCEL-ID 04-085-1110.000	18-02-29 OIL, GAS, COAL 0073.35A MIN USE CODE 260	260	00	260								
RILEY, E L C/O J. C. RILEY 4TH & CENTER ST. IRONTON, OHIO PARCEL-ID 04-085-1200.000	19-02-12 MINERAL RIGHTS UND 1/2 INT W1/2 NE W OF RD 0015.00A MIN USE CODE 260	50	00	50								
RILEY, E L C/O J. C. RILEY 4TH & CENTER ST. IRONTON, OHIO PARCEL-ID 04-085-1300.000	19-02-12 MINERAL RIGHTS UND 1/2 INT E1/2 NW LESS 7. 8 0072.20A MIN USE CODE 260	250	00	250								
RILEY, MILDRED C C/O J. C. RILEY 4TH & CENTER ST. IRONTON, OHIO PARCEL-ID 04-085-1400.000	19-02-12 MINERAL RIGHTS UND 1/2 INT W1/2 NE E OF RD 0065.00A MIN USE CODE 260	230	00	230								
RILEY, E L C/O J. C. RILEY 4TH & CENTER ST. IRONTON, OHIO PARCEL-ID 04-085-1500.000	19-02-12 MINERAL RIGHTS E PT N1/2 SW UND 1/2 INT 0020.00A MIN USE CODE 260	70	00	70								

2181

TAX RATE 35.60
A/R RED FACTOR 09.0864
OTH RED FACTOR 10.1568

LAWRENCE
TAX DISTRICT 04-ELIZABETH-ROCK HILL S.D.

GENERAL TAX LIST AND DUPLICATE OF REAL AND PUBLIC UTILITY PROPERTY
COUNTY REAL ESTATE TAXES AND SPECIAL ASSESSMENTS

12/27/93

TAX YEAR 1993
INTEREST RATE
PAGE NO 513

OWNER'S NAME MAILING ADDRESS	DESCRIPTION			TAXES CHARGED	DECEMBER TAXES	PENALTY	JUNE TAXES	PENALTY	TOTAL DELINQUENT	C.D. DATE	MEMO
	LAND	IMPROVEMENTS	TOTAL VALUE								
IRISH, O. E. 424 N.E. JADE CIR. PINE JENSON BEACH, FLA. 33457-000 PARCEL-ID 04-085-1700.000	19-02-12 OIL & GAS RIGHTS E1/2 NW LESS 7.80A UND1/2 INT 0072.20A MIN USE CODE 260 250 00 250										
IRISH, O. E. 424 N.E. JADE CIR. PINE JENSON BEACH, FLA. 33457-000 PARCEL-ID 04-085-1800.000	19-02-12 OIL & GAS RIGHTS W1/2 NE E OF RD UND 1/2 INT 0065.00A MIN USE CODE 260 6,830 00 6,830										
IRISH, O. E. 424 N.E. JADE CIR. PINE JENSON BEACH, FLA. 33457-000 PARCEL-ID 04-086-0100.000	19-02-12 OIL & GAS RIGHTS E PT N1/2 SW UND 1/2 INT 0020.00A MIN USE CODE 260 70 00 70										
IRISH, O E 424 N.E. JADE CIR. PINE JENSON BEACH, FLA. 33457-000 PARCEL-ID 04-086-0200.000	19-02-12 OIL & GAS RIGHTS W1/2 NE S OF RD 0015.00A MIN USE CODE 260 50 00 50										
CLINE, G J PARCEL-ID 04-086-0300.000	19-02-03 OIL & GAS RIGHTS S PT LESS 12A AUD PLAT1900 0051.88A MIN USE CODE 260 180 00 180										
GOLDCAMP, HENRY I 522 HIGH ST. COAL GROVE, OHIO 45638 PARCEL-ID 04-086-0400.000	19-02-07 OIL & GAS RIGHTS AUD PLAT 1900 0122.01A MIN USE CODE 260 430 00 430										
PINE GROVE DEVELOPMENT INC. 811 NEAL AVE IRONTON, OHIO 45638 MINERAL FOR 04-048-1800.034 PARCEL-ID 04-086-0410.000	18-02-29 PT W 1/2 SW LOT 1-G M INERAL RIGHTS ONLY 0.53 ACRES MIN USE CODE 260 10 00 10										
COLUMBUS & SOUTHERN OHIO ELECTRIC CO. 215 NORTH FRONT COLUMBUS, OHIO 43215 PARCEL-ID 04-086-8803.000	P. U. FORM U 9 P/U USE CODE 880 00 839,360 839,360										
OHIO BELL TELEPHONE CO. C/O DIV. ACCOUNTING MANAGER-CO 100 ERIEVIEW PLAZA-ROOM 1 CLEVELAND, OHIO 44114-0000 PARCEL-ID 04-086-8805.000	P U FORM U9 P/U USE CODE 880 00 717,160 717,160										

2182

TAX RATE 35.60
A/R RED FACTOR 09.0864
OTH RED FACTOR 10.1568

LAWRENCE
TAX DISTRICT 04-ELIZABETH-ROCK HILL S.D.

GENERAL TAX LIST AND DUPLICATE OF REAL AND PUBLIC UTILITY PROPERTY
COUNTY REAL ESTATE TAXES AND SPECIAL ASSESSMENTS

12/27/93

TAX YEAR 1993
INTEREST RATE
PAGE NO 514

OWNER'S NAME MAILING ADDRESS	DESCRIPTION			TAXES CHARGED	DECEMBER TAXES	PENALTY	JUNE TAXES	PENALTY	TOTAL DELINQUENT	C.D. DATE	MEMO
	LAND	IMPROVEMENTS	TOTAL VALUE								
OHIO POWER CO. 301 CLEVELAND AVE. S. W. CANTON, OHIO 44701-0000 PARCEL-ID 04-086-8806.000	U-9 FORM P/U USE CODE 880 00 1,459,590 1,459,590										
BUCKEYE RURAL ELECTRIC COOPERATIVE, INC. 143 THIRD AVE. GALLIPOLIS, OHIO 45631-0000 PARCEL-ID 04-086-8807.000	P.U. FORM U9 P/U USE CODE 880 00 37,980 37,980										
COLUMBIA GAS OF OHIO INC. P.O. BOX 117 COLUMBUS, OHIO 4321 00117-0000 PARCEL-ID 04-086-8808.000	P.U. FORM U9 P/U USE CODE 880 00 42,570 42,570										
THR FIRST NATIONAL BANK OF CIN N. TR. KNA STAR BANK C/O 1ST. NATIONAL BANK CINN. AGT. FLORENCE JEFFERYS P.O. BOX 1118 CINCINNATI, OHIO 45201 PARCEL-ID 04-086-8810.000	18-02-29 COAL ONLY COAL ONLY PT. 0094.00A MIN USE CODE 260 330 00 330										
FIRST NATIONAL OF CINCINNATI, OHIO ETAL AGT. FLORENCE JEFFERYS P.O. BOX 1118 CINCINNATI, OHIO 45201 PARCEL-ID 04-086-8811.000	18-02-20 MIN.RTS. COAL ONLY S END W1/2 NE W END W1/2 SE 0043.95A MIN USE CODE 260 150 00 150										
HOFFMAN, H. ROWE 5055 MADISON RD. CINCINNATI, OHIO 45227-0000 PARCEL-ID 04-086-8812.000	18-02-29 OIL & GAS 0094.00A MIN USE CODE 260 330 00 330										
HOFFMAN, H. ROWE 5055 MADISON RD. CINCINNATI, OHIO 45227-000 PARCEL-ID 04-086-8813.000	18-02-20 OIL & GAS ONLY S END W 1/2 NE W END W1/2 SE 0043.95A MIN USE CODE 260 150 00 150										
COLUMBUS & SOUTHERN OHIO ELECTRIC CO. 215 NORTH FRONT ST. COLUMBUS, OHIO 43215 PARCEL-ID 04-086-8903.000	-00-00 0000.00A IND USE CODE 300 00 00 00										
GRAND TRUNK WESTERN RAILROAD PROP. MANG. DEPART. 1333 BREWERY PARK BLVD. DETROIT, MI 48207-2699 PARCEL-ID 04-086-9005.000	PUBLIC UTILITY REAL-ELIZABETH TOWNSHIP NOT USED IN OPERATION P/U USE CODE 850 16,530 00 16,530										
GTE NORTH INCORPORATED 034	PU FORM U 9 P/U USE CODE 880										

2183

TAX RATE 35.60
A/R RED FACTOR 09.0864
OTH RED FACTOR 10.1568

LAWRENCE
TAX DISTRICT 04-ELIZABETH-ROCK HILL S.D.

GENERAL TAX LIST AND DUPLICATE OF REAL AND PUBLIC UTILITY PROPERTY
COUNTY REAL ESTATE TAXES AND SPECIAL ASSESSMENTS

12/27/93

TAX YEAR 1993
INTEREST RATE
PAGE NO 515

OWNER'S NAME MAILING ADDRESS	DESCRIPTION LAND	IMPROVEMENTS	TOTAL VALUE	TAXES CHARGED	DECEMBER TAXES	PENALTY	JUNE TAXES	PENALTY	TOTAL DELINQUENT	C.D. DATE	MEMO
C/O GTE TELEPHONE OPERATIONS 19845 NORTH U.S. 31 P. O. BOX 407 WESTFIELD, IN. 46074 PARCEL-ID 04-086-9010.000	00	510	510								

TAX RATE 35.60
A/R RED FACTOR 09.0864
OTH RED FACTOR 10.1568

LAWRENCE
TAX DISTRICT 04-ELIZABETH-ROCK HILL S.D.

GENERAL TAX LIST AND DUPLICATE OF REAL AND PUBLIC UTILITY PROPERTY
COUNTY REAL ESTATE TAXES AND SPECIAL ASSESSMENTS

12/27/93

TAX YEAR 1993
INTEREST RATE
PAGE NO 516

OWNER'S NAME MAILING ADDRESS	DESCRIPTION LAND	IMPROVEMENTS	TOTAL VALUE	TAXES CHARGED	DECEMBER TAXES	PENALTY	JUNE TAXES	PENALTY	TOTAL DELINQUENT	C.D. DATE	MEMO

COUNTY TOTAL BREAKDOWN	FIRST TAXES	HALF PAID	SECOND TAX	HALF PAID	TOTAL DELINQUENT
CURRENT R.E.TAX (AGR/RES)	.00		.00		
CURRENT R.E. TAX (OTHER)	.00		.00		
TAX REDUCTION (AGR/RES)	.00		.00		
TAX REDUCTION (OTHER)	.00		.00		
SUBTOTAL (AGR/RES)	.00	.00	.00	.00	
SUBTOTAL (OTHER)	.00	.00	.00	.00	
10 PCT REDUCTION (AGR/RES	.00	.00	.00	.00	
10 PCT REDUCTION (OTHER	.00	.00	.00	.00	
2 1/2 PCT REDUCTION (AGR/RES)	.00	.00	.00	.00	
2 1/2 PCT REDUCTION (OTHER)	.00	.00	.00	.00	
HOMESTEAD REDUCTION (AGR/RES)	.00	.00	.00	.00	
HOMESTEAD REDUCTION (OTHER)	.00	.00	.00	.00	
UNPAID 1ST HALF R.E. (AGR/RES	.00	.00	.00	.00	
UNPAID 1ST HALF R.E. (OTHER	.00	.00	.00	.00	
CURRENT PUB UTIL PERS PROP	.00	.00	.00	.00	
UNPAID 1ST HALF P.U. PERS	.00	.00	.00	.00	
AGRICULTURAL RECOUPMENT	.00	.00	.00	.00	
TAX REDUCTION	.00	.00	.00	.00	
SUBTOTAL	.00	.00	.00	.00	
10 PCT REDUCTION	.00	.00	.00	.00	
TOTAL RECOUPMENT	.00	.00	.00	.00	
UNPAID AGRI RECOUPMENT	.00	.00	.00	.00	
DELINQ.R.E. TAX (AGR/RES)	.00	.00	.00	.00	.00
INTEREST .00					
DELINQ R.E. TAX (OTHER)	.00	.00	.00	.00	.00
INTEREST .00					
DELINQ PUB UTIL PERS PROP	.00	.00	.00	.00	.00
INTEREST .00					
DELINQ AGRICULTURAL RECOUP	.00	.00	.00	.00	.00
INTEREST .00					

TAX RATE 35.60
A/R RED FACTOR 09.0864
OTH RED FACTOR 10.1568

LAWRENCE
TAX DISTRICT 04-ELIZABETH-ROCK HILL S.D.

GENERAL TAX LIST AND DUPLICATE OF REAL AND PUBLIC UTILITY PROPERTY
COUNTY REAL ESTATE TAXES AND SPECIAL ASSESSMENTS
12/27/93

TAX YEAR 1993
INTEREST RATE
PAGE NO 517

OWNER'S NAME MAILING ADDRESS	DESCRIPTION LAND	IMPROVEMENTS	TOTAL VALUE	TAXES CHARGED	DECEMBER TAXES	PENALTY	JUNE TAXES	PENALTY	TOTAL DELINQUENT	C.D. DATE	MEMO
COUNTY TOTAL BREAKDOWN			FIRST HALF TAXES	FIRST HALF PAID		SECOND HALF TAX		SECOND HALF PAID		TOTAL DELINQUENT	
CURRENT S.A. COUNTY			.00	.00		.00		.00			
CURRENT S.A. TOWNSHIP			.00	.00		.00		.00			
CURRENT S.A. MUNICIPAL			.00	.00		.00		.00			
UNPAID S.A. COUNTY			.00	.00		.00		.00			
UNPAID S.A. TOWNSHIP			.00	.00		.00		.00			
UNPAID S.A. MUNICIPAL			.00	.00		.00		.00			
DELINQ. S.A. COUNTY			.00	.00		.00		.00			
INTEREST	.00									.00	
DELINQ. S.A. TOWNSHIP			.00	.00		.00		.00			
INTEREST	.00									.00	
DELINQ. S.A. MUNICIPAL			.00	.00		.00		.00			
INTEREST	.00									.00	
5 PAY R.E. (AGR/RES)			.00	.00		.00		.00			
BALANCE	.00									.00	
5 PAY R.E. (OTHER)			.00	.00		.00		.00			
BALANCE	.00									.00	
5 PAY S.A.			.00	.00		.00		.00			
BALANCE	.00									.00	
FUTURE S.A. COUNTY			.00	.00		.00		.00			
FUTURE S.A. TOWNSHIP			.00	.00		.00		.00			
FUTURE S.A. MUNICIPAL			.00	.00		.00		.00			
OVERPAYMENTS								.00			
TOTAL TAX**********			.00	.00		.00		.00		.00	

TOTAL NO. OF PRINTED PARCEL	2,070	AGR/RES LAND VALUES	4,313,540
TOTAL ACREAGE	49,472.44	BUILD VALUES	7,687,510
RECOUPMENT VALUE	10	OTHER LAND VALUES	392,670
		BUILD VALUES	421,730
REMITTERS: A/R .00	OTHER .00	SUBTOTAL	12,815,450
		P.U. PERS PROP	3,097,170
		P.U. REAL ESTATE	16,530
		TOTAL VALUE	15,929,150

2186