1992 | AUDITORS DUPLICATES | SOUTH POINT CORP. | LAWRENCE COUNTY | 7-16

South Point 7-16
Corp

OWNER'S NAME MAILING ADDRESS	DESCRIPTION LAND	IMPROVEMENTS	TOTAL VALUE	TAXES CHARGED	DECEMBER TAXES	PENALTY	JUNE TAXES	PENALTY	TOTAL DELINQUENT	C.D. DATE	MEMO
COUNTY TOTAL BREAKDOWN		FIRST TAXES		HALF PAID	SECOND TAX		HALF PAID		TOTAL DELINQUENT		
FITZPATRICK, RUTH 105 ROBERTS DRIVE SOUTH POINT, OHIO 45680-000 VOL 543 PG 476 PARCEL-ID 07-001-0100.000	-00-00 1-11 INCL BL 23 NORTH KENOVA 0000.00A COM USE CODE 401 4,810 37,940 42,750										
GANNON, EVELYN R. P.O. BOX 231 SOUTH POINT, OHIO 45680 PARCEL-ID 07-001-0200.000	N KENOVA 25 E PT BLACK 23 26-3 1 INCL & FR ADJ FROM ALLEY & . 55 AC RES USE CODE 510 20 13,510 13,530 HOMESITE VALUE LISTED BELOW 20 13,510 13,530			12-4-92 DAVid & JoANN Eagle —							
FERRELL, DON A. 2528 OAKLAWN CT. ASHLAND, KY. 41101 PARCEL-ID 07-001-0300.000	-00-00 N.KENOVA 32-35 INCL.& FR.ADJ.BLOCK 23 FROM ALLEY TO 0000.31A RES USE CODE 510 3,650 7,230 10,880 HOMESITE VALUE LISTED BELOW 3,650 7,230 10,880										
MEDCALF, BISHOP J. JR. 1117 EAST 4TH ST. SOUTH POINT, OHIO 45680-000 VOL 544 PG 509 PARCEL-ID 07-001-0400.000	-00-00 NORTH KENOVA 24 & W PT. 25 BLOCK 23 0000.00A RES USE CODE 510 4,530 15,490 20,020 HOMESITE VALUE LISTED BELOW 4,530 11,420 15,950										
STATEN, NORMA JEAN 106 N. KENOVA RD SOUTH POINT OHIO 45680 PARCEL-ID 07-001-0500.000	-00-00 W 6.95 OF LOT 14 NORTH KENOVA 15-20 I N 0000.00A RES USE CODE 510 3,400 10,740 14,140 HOMESITE VALUE LISTED BELOW 3,400 10,740 14,140										
MEDCALF, BISHOP J. JR. 1117 EAST 4TH ST. SOUTH POINT, OHIO 45680 VOL 544 PG 509 PARCEL-ID 07-001-0900.000	-00-00 N.KENOVA 1-6 INCL. BLOCK 33 & PT. 7,8,9 0000.68A RES USE CODE 500 3,250 00 3,250										
BLEVINS, JAMES J. & ANNA RT 3 BOX 112 NORTH KENOVA RD.	-00-00 N.KENOVA S.10' OF LOT 19 WHOLE OF LOTS 20, 21&N.5' 0 0000.00A RES USE CODE 510										

OWNER'S NAME MAILING ADDRESS	DESCRIPTION LAND	IMPROVEMENTS	TOTAL VALUE	TAXES CHARGED	DECEMBER TAXES	PENALTY	JUNE TAXES	PENALTY	TOTAL DELINQUENT	C.D. DATE	MEMO
SOUTH POINT, OHIO 45680 PARCEL-ID 07-001-1000.000	560 10,220 10,780 HOMESITE VALUE LISTED BELOW 560 10,220 10,780										
MUSGRAVE, JOHN W. & CARLA J. 302 GLENDON AVE SOUTH POINT, OHIO 45680-000 PARCEL-ID 07-002-0100.000	-00-00 N.KENOVA PT. LOTS 1-4 N 13' OF LOT 5 BLK 37 0000.00A RES USE CODE 500 2,420 00 2,420										
FREEMAN, BERNARD H. & RUTH P.O. BOX 505 SOUTH POINT, OHIO 45638 VOL 548 PG 696, 698 PARCEL-ID 07-002-0200.000	N. KENOVA LOT 6 & 7 LESS8.5'BL 37 & PT LOT 5 LESS 13' RES USE CODE 500 1,000 00 1,000										
WEEKLEY, THOMAS A. & LINDA P.O. BOX 922 SOUTH POINT, OHIO 45680 SEE 39 DUP VOL 548 PG 696 PARCEL-ID 07-002-0201.000	17-1-14 PT 3,4 BRUBAKERS LAND 2.381 LESS LOTS 1.00AC RES USE CODE 500 300 00 300										
MUSGRAVE, JOHN W. & CARLA J. 302 GLENDON AVE SOUTH POINT, OHIO 45680-000 PARCEL-ID 07-002-0300.000	-00-00 N.KENOVA 10 PT. BLK 3 8 11,12 WHOLE 0000.00A RES USE CODE 510 2,840 10,110 12,950 HOMESITE VALUE LISTED BELOW 2,840 9,310 12,150										
BAILEY, PATRICIA & HUGHES, RAY MOND & JUANITA 302 ORCHARD DRIVE SOUTH POINT, OHIO 45680 PARCEL-ID 07-002-0500.000	-00-00 N.KENOVA E PT. LOTS 1-4 INCL. BLOCK 39 0000.07A RES USE CODE 500 710 00 710										
FREEMAN, MARVIN E. & PHYLLIS L 123 FRANKLIN ST. SOUTH POINT, OH. 45680 VOL 457 PG 780 PARCEL-ID 07-002-0600.000	-00-00 NORTH KENOVA BLOCK 39 PT LOTS 0000.00A RES USE CODE 500 190 00 190										
GILBERT, AGNES TR. 3916 WARWICK, ST. CINCINNATI OHIO PARCEL-ID 07-002-0700.000	-00-00 1 NORTH KENOVA BLOCK 44 0000.00A RES USE CODE 500 490 00 490										
GILBERT, AGNES TR. 3916 WARWICK ST. CINCINNATI OHIO PARCEL-ID 07-002-0800.000	-00-00 2 NORTH KENOVA BLOCK 44 0000.00A RES USE CODE 500 490 00 490										

OWNER'S NAME MAILING ADDRESS	DESCRIPTION LAND	IMPROVEMENTS	TOTAL VALUE	TAXES CHARGED	DECEMBER TAXES	PENALTY	JUNE TAXES	PENALTY	TOTAL DELINQUENT	C.D. DATE	MEMO
FRANKLIN REAL ESTATE CO.	-00-00 3 NORTH KENOVA										
OHIO POWER CO.	BLOCK 44										
301 CLEVELAND AVE. S. W.	0000.00A	COM USE CODE	830								
CANTON, OHIO											
PARCEL-ID 07-002-0900.000	840	00	840								
MCCLURE, SHIRLEY	-00-00 1 NORTH KENOVA										
P.O. BOX 224	2 BLOCK 45										
SOUTH POINT, OHIO 45680	0000.00A	RES USE CODE	500								
PARCEL-ID 07-002-1000.000											
	00	00	00								
03-04-92 TRNSF TO 07-002-1000.000	MCCLURE, HELEN M.										
MCCLURE, HELEN M.	-00-00 1 NORTH KENOVA										
P.O. BOX 224	2 BLOCK 45										
SOUTH POINT, OHIO 45680	0000.00A	RES USE CODE	500								
VOL 566 PG 811											
PARCEL-ID 07-002-1000.000	970	00	970								
03-04-92 TRNSF FROM 07-002-1000.000	MCCLURE, SHIRLEY										
MCCLURE, HELEN M.	-00-00 3 NORTH KENOVA										
P.O. BOX 224	4 BLOCK 45										
SOUTH POINT, OHIO 45680	0000.00A	RES USE CODE	500								
VOL 566 PG 811											
PARCEL-ID 07-002-1100.000	970	00	970								
03-04-92 TRNSF FROM 07-002-1100.000	MCCLURE, SHIRLEY										
MCCLURE, SHIRLEY	-00-00 3 NORTH KENOVA										
P.O. BOX 224	4 BLOCK 45										
SOUTH POINT, OHIO 45680	0000.00A	RES USE CODE	500								
PARCEL-ID 07-002-1100.000											
	00	00	00								
03-04-92 TRNSF TO 07-002-1100.000	MCCLURE, HELEN M.										
MCCLURE, SHIRLEY	-00-00 5 NORTH KENOVA										
P.O. BOX 224	6 BLOCK 45	9 E PTS.									
SOUTH POINT, OHIO 45680	0000.00A	RES USE CODE	500								
PARCEL-ID 07-002-1200.000											
	00	00	00								
03-04-92 TRNSF TO 07-002-1200.000	MCCLURE, HELEN M.										
MCCLURE, HELEN M.	-00-00 5 NORTH KENOVA										
P.O. BOX 224	6 BLOCK 45	9 E PTS.									
SOUTH POINT, OHIO 45680	0000.00A	RES USE CODE	500								
VOL 566 PG 811											
PARCEL-ID 07-002-1200.000	650	00	650								
03-04-92 TRNSF FROM 07-002-1200.000	MCCLURE, SHIRLEY										
MCCLURE, HELEN M.\	-00-00 7 NORTH KENOVA										
P.O. BOX 224	8 BLOCK 45										
SOUTH POINT, OHIO 45680	0000.00A	RES USE CODE	510								
VOL 566 PG 811											

OWNER'S NAME MAILING ADDRESS	DESCRIPTION LAND	IMPROVEMENTS	TOTAL VALUE	TAXES CHARGED	DECEMBER TAXES	PENALTY	JUNE TAXES	PENALTY	TOTAL DELINQUENT	C.D. DATE	MEMO
PARCEL-ID 07-002-1300.000	1,290	5,040	6,330								
	HOMESITE VALUE LISTED BELOW										
	1,290	5,040	6,330								
03-04-92 TRNSF FROM 07-002-1300.000	MCCLURE, SHIRLEY										
MCCLURE, SHIRLEY	-00-00 7 NORTH KENOVA										
P.O. BOX 224	8 BLOCK 45										
SOUTH POINT, OHIO 45680	0000.00A	RES USE CODE	510								
PARCEL-ID 07-002-1300.000											
	00	00	00								
03-04-92 TRNSF TO 07-002-1300.000	MCCLURE, HELEN M.\										
MCCLURE, SHIRLEY	-00-00 NORTH KENOVA										
P.O. BOX 224	9,10 PT.	BLOCK 45									
SOUTH POINT, OHIO 45680	0000.00A	RES USE CODE	500								
PARCEL-ID 07-002-1400.000											
	00	00	00								
03-04-92 TRNSF TO 07-002-1400.000	MCCLURE, HELEN M.										
MCCLURE, HELEN M.	-00-00 NORTH KENOVA										
P.O. BOX 224	9,10 PT.	BLOCK 45									
SOUTH POINT, OHIO 45680	0000.00A	RES USE CODE	500								
VOL 566 PG 811											
PARCEL-ID 07-002-1400.000	250	00	250								
03-04-92 TRNSF FROM 07-002-1400.000	MCCLURE, SHIRLEY										
WEBER, JAMES M.	-00-00 11 NORTH KENOVA										
P.O. BOX 8	12 BLOCK 45										
SOUTH POINT, OHIO 45680	0000.00A	RES USE CODE	510								
PARCEL-ID 07-002-1500.000											
	1,290	5,130	6,420								
ROBERTS, CURTIS & JUDITH	-00-00 31 NORTH KENOVA										
305 N. KENOVA RD.	32 BLOCK 45	33 34									
SOUTH POINT, OHIO 45680	0000.00A	RES USE CODE	510								
PARCEL-ID 07-002-1600.000											
	3,060	8,100	11,160								
	HOMESITE VALUE LISTED BELOW										
	3,060	8,100	11,160								
CRADDOCK, BOBBY LEE & WILMA E.	-00-00 35 NORTH KENOVA										
307 NO. KENOVA RD	36 BLOCK 45										
SOUTH POINT, OHIO 45680	0000.00A	RES USE CODE	510								
PARCEL-ID 07-002-1700.000											
	1,530	3,020	4,550								
CRADDOCK, BOBBY LEE & WILMA E.	-00-00 13,14 NORTH KENOVA										
307 NO. KENOVA RD.	BLOCK 45										
SOUTH POINT, OHIO 45680	0000.00A	RES USE CODE	500								
PARCEL-ID 07-003-0100.000											
	1,530	00	1,530								
ROBERTS, CURTIS & JUDITH	-00-00 15-18 NORTH KENOVA										
305 N. KENOVA RD.	BLOCK 45										

Not 1009372

TAX RATE 43.30
A/R RED FACTOR 05.4708
OTH RED FACTOR 08.1122

LAWRENCE
TAX DISTRICT 07-FAYETTE TWP-SOUTH POINT CORP

GENERAL TAX LIST AND DUPLICATE OF REAL AND PUBLIC UTILITY PROPERTY
COUNTY REAL ESTATE TAXES AND SPECIAL ASSESSMENTS

TAX YEAR 1992
INTEREST RATE
01/18/93 PAGE NO 1118

OWNER'S NAME MAILING ADDRESS	DESCRIPTION LAND	IMPROVEMENTS	TOTAL VALUE	TAXES CHARGED	DECEMBER TAXES	PENALTY	JUNE TAXES	PENALTY	TOTAL DELINQUENT	C.D. DATE	MEMO
SOUTH POINT, OHIO 45680	0000.00A	RES USE CODE	500								
PARCEL-ID 07-003-0300.000	2,290	00	2,290								
ROBERTS, CURTIS W. & JUDITH B.	-00-00 NORTH KENOVA										
305 NORTH KENOVA RD.	LOTS 22-24 INCL		BLOCK 4								
SOUTH POINT, OHIO 45680	5 0000.00A	RES USE CODE	500								
$11,508 SALR ON 3/26/86											
PARCEL-ID 07-003-0400.000	1,720	00	1,720								
BROWN, DALE LEE & LINDA LOU	-00-00 NORTH KENOVA										
N. KENOVA RD.	25-28 INCL		BLOCK 4								
SOUTH POINT, OHIO 45680-0005	0000.00A	RES USE CODE	510								
PARCEL-ID 07-003-0401.000	3,060	9,830	12,890								
	HOMESITE VALUE LISTED BELOW										
	3,060	9,830	12,890								
ROBERTS, CURTIS W. & JUDITH B.	-00-00 NORTH KENOVA										
305 NORTH KENOVA RD.	LOTS 19-21 INCL		BLOCK 4								
SOUTH POINT, OHIO 45680	5 0000.00A	COM USE CODE	499								
$6,500 SALE ON 3/10/83											
PARCEL-ID 07-003-0402.000	2,290	2,770	5,060								
CRADDOCK, WILMA ELIZABETH & BO	-00-00 29,30 NORTH KENOVA										
307 NO. KENOVA RD.	BLOCK 45										
SOUTH POINT, OHIO 45680	0000.00A	RES USE CODE	510								
PARCEL-ID 07-003-0500.000	1,530	11,550	13,080								
	HOMESITE VALUE LISTED BELOW										
	1,530	11,550	13,080								
SEXTON, BONNIE MYRIE LIFE EST	-00-00 14 NORTH KENOVA										
REM JOHNSON, JOHNNY WILLIAM	15 BLOCK 46										
312 NORTH KENOVA ROAD	0000.00A	RES USE CODE	510								
SOUTH POINT, OHIO 45680-0000											
VOL 556 PG 381	1,530	3,800	5,330								
PARCEL-ID 07-003-0600.000											
SEXTON, BONNIE MYRIE LIFE EST	-00-00 16 NORTH KENOVA										
REM JOHNSON, JOHNNY WILLIAM	17 BLOCK 46	18	19								
312 NORTH KENOVA ROAD	0000.00A	RES USE CODE	510								
SOUTH POINT, OHIO 45680-0000											
VOL 556 PG 381	3,060	6,310	9,370								
PARCEL-ID 07-003-0700.000	HOMESITE VALUE LISTED BELOW										
	3,060	6,310	9,370								
LEAP, F. C.	-00-00 NORTH KENOVA										
RT 3 BOX 644	20,21&22 15' E SIDE		BLOCK 46								
NORTH KENOVA OHIO	0000.00A	RES USE CODE	510								
PARCEL-ID 07-003-0800.000	2,050	1,720	3,770								
SMITH, ELMO E. & RUTH LIFE EST	-00-00 NORTH KENOVA BLOCK 46										
.	20,21 WHOLE		22 E 15'								
314 NORTH KENOVA RD.	0000.00A	RES USE CODE	510								
SOUTH POINT, OHIO 45680-0000											
VOL 527 PG 188	1,890	6,770	8,660								

TAX RATE 43.30
A/R RED FACTOR 05.4708
OTH RED FACTOR 08.1122

LAWRENCE
TAX DISTRICT 07-FAYETTE TWP-SOUTH POINT CORP

GENERAL TAX LIST AND DUPLICATE OF REAL AND PUBLIC UTILITY PROPERTY
COUNTY REAL ESTATE TAXES AND SPECIAL ASSESSMENTS

TAX YEAR 1992
INTEREST RATE
01/18/93 PAGE NO 1119

OWNER'S NAME MAILING ADDRESS	DESCRIPTION LAND	IMPROVEMENTS	TOTAL VALUE	TAXES CHARGED	DECEMBER TAXES	PENALTY	JUNE TAXES	PENALTY	TOTAL DELINQUENT	C.D. DATE	MEMO
PARCEL-ID 07-003-0900.000	HOMESITE VALUE LISTED BELOW										
	1,890	6,320	8,210								
FITZWATER, MARY DEVOTA	-00-00 NORTH KENOVA BLOCK 46										
601 NO. KENOVA RD.	22 W. 10'		23,24 WH								
SOUTH POINT, OHIO 45680-0000	0000.00A	RES USE CODE	500								
PARCEL-ID 07-003-1000.000	1,110	00	1,110								
COLLINS, BUEL F.	-00-00 NORTH KENOVA BLOCK 46										
202 SHELBY AVE.	25,26 WHOLE		27 10' W								
SOUTH POINT, OIHIO 45680	0000.00A	RES USE CODE	510								
VOL 567 PG 478											
PARCEL-ID 07-003-1100.000	2,240	10,350	12,590								
	HOMESITE VALUE LISTED BELOW										
	2,240	9,880	12,120								
03-27-92 TRNSF FROM 07-003-1100.000	COLLINS, BUEL F. & ROSEMA										
COLLINS, BUEL F. & ROSEMARY	-00-00 NORTH KENOVA BLOCK 46										
202 SHELBY AVE.	25,26 WHOLE		27 10' W								
SOUTH POINT, OIHIO 45680	0000.00A	RES USE CODE	510								
PARCEL-ID 07-003-1100.000											
	00	00	00								
03-27-92 TRNSF TO 07-003-1100.000	COLLINS, BUEL F.										
CHRISTIAN, ATHA & JAMES R. RI	-00-00 N.KENOVA 27E.15'										
GGS	BLOCK 46 28 WHOLE		29 W. 20								
108 KEITH AVE	' 0000.00A	RES USE CODE	510								
SOUTH POINT, OHIO 45680											
PARCEL-ID 07-003-1200.000	2,240	10,780	13,020								
	HOMESITE VALUE LISTED BELOW										
	2,240	10,780	13,020								
CHRISTIAN, ATHA & JAMES R. RIG	-00-00 N.KENOVA BLOCK 46										
GS	29 E 5'		30,31 WH								
108 KEITH AVE.	0 0000.00A	RES USE CODE	500								
SOUTH POINT, OHIO 45680											
PARCEL-ID 07-003-1300.000	1,540	00	1,540								
SEXTON, BONNIE MYRIE LIFE EST	-00-00 32 NORTH KENOVA										
REM JOHNSON, JOHNNY WILLIAM	33 BLOCK 46		34 35								
312 NORTH KENOVA ROAD	0000.00A	RES USE CODE	510								
SOUTH POINT, OHIO 45680-0000											
VOL 556 PG 381	2,380	600	2,980								
PARCEL-ID 07-003-1400.000											
FITZWATER, MARY DEVOTA	-00-00 NORTH KENOVA										
601 NO. KENOVA RD.	22 10' W SIDE 23,24		BLOCK 46								
SOUTH POINT, OHIO 45680-000	0000.00A	RES USE CODE	510								
PARCEL-ID 07-003-1500.000											
	1,590	7,570	9,160								
	HOMESITE VALUE LISTED BELOW										
	1,590	7,030	8,620								
MUSGRAVE, JOHN W. & CARLA J.	-00-00 N.KENOVA 1-4 INCL. PT										
302 GLENDON AVE	BLOCK 47 5 N 13'		36 113'								
SOUTH POINT, OHIO 45680	0000.00A	RES USE CODE	500								
PARCEL-ID 07-003-1600.000											

TAX RATE 43.30
A/R RED FACTOR 05.4708
OTH RED FACTOR 08.1122

LAWRENCE
TAX DISTRICT 07-FAYETTE TWP-SOUTH POINT CORP

GENERAL TAX LIST AND DUPLICATE OF REAL AND PUBLIC UTILITY PROPERTY
COUNTY REAL ESTATE TAXES AND SPECIAL ASSESSMENTS

TAX YEAR 1992
INTEREST RATE
01/18/93 PAGE NO 1120

OWNER'S NAME MAILING ADDRESS	DESCRIPTION			TAXES CHARGED	DECEMBER TAXES	PENALTY	JUNE TAXES	PENALTY	TOTAL DELINQUENT	C.D. DATE	MEMO
	LAND	IMPROVEMENTS	TOTAL VALUE								
	2,220	00	2,220								
HARLESS, VENUS LIFE EST. 508 NO. KENOVA RD. SOUTH POINT, OHIO 45680 VOL 509 PG 369 PARCEL-ID 07-003-1700.000	-00-00 NORTH KENOVA BLOCK 47 14-35 IN C 0000.00A RES USE CODE 510 70 4,990 5,060			9 22 93 Donald + Gary Harless —			11-3-93 Lester McKee —				11-24-93 DON Fitzpatrick —
WEEKLEY, THOMAS A. & LINDA P.O . BOX 922 SOUTH POINT, OHIO 45680 VOL 548 PG 295, 696 PARCEL-ID 07-003-1800.000	N KENOVA 6-13 INCL BL 47 LOT 5 LESS 13' LOT 36 LESS 113' RES USE CODE 500 3,310 00 3,310										
MUSGRAVE, JOHN W. & CARLA J. 302 GLENDON AVE SOUTH POINT, OHIO 45680 PARCEL-ID 07-004-0100.000	-00-00 NORTH KENOVA BLOCK 48 PT LOTS 10 11 & 12 0000.00A RES USE CODE 500 1,860 00 1,860										
WEEKLEY, THOMAS A. & LINDA P.O. BOX 922 SOUTH POINT, OHIO 45680 VOL 548 PG 295, 696\ PARCEL-ID 07-004-0400.000	NORTH KENOVA BL 46 1-13 WHOLE 36 RES USE CODE 510 2,580 7,970 10,550 HOMESITE VALUE LISTED BELOW 2,580 7,970 10,550										
GALLOWAY, JOHN W. & MARY A. C/O JOHN GALLOWAY 121 FRANKLIN ST. SOUTH POINT, OHIO 45680 PARCEL-ID 07-004-0500.000	-00-00 NORTH KENOVA 30 PT. 25X80' S END BLOCK 55 0000.00A RES USE CODE 500 570 00 570										
GALLOWAY, JOHN W. & MARY ANN 103 ANITA STREET SOUTH POINT OHIO 45680 PARCEL-ID 07-004-0600.000	-00-00 NORTH KENOVA 30 PT 25X60' N END BLOCK 55 0000.00A RES USE CODE 500 640 00 640										
GALLOWAY, JOHN W. & MARY A. C/O JOHN GALLOWAY 121 FRANKLIN ST. SOUTH POINT, OHIO 45680 PARCEL-ID 07-004-0700.000	-00-00 N.KENOVA PT LOTS 31,3 2 50X80' FRONT BLOCK 55 0000.00A RES USE CODE 510 1,130 1,790 2,920										
GALLOWAY, JOHN W. & MARY ANN 103 ANITA STREET SOUTH POINT OHIO 45680 PARCEL-ID 07-004-0800.000	-00-00 N.KENOVA PT LOTS 31,3 2 50X60' REAR BLOCK 55 0000.00A RES USE CODE 510 1,060 1,280 2,340										
GUCELCHUK, SALLY E. 401 NO. KENOVA RD	-00-00 1 NORTH KENOVA 2 BLOCK 55 3										

TAX RATE 43.30
A/R RED FACTOR 05.4708
OTH RED FACTOR 08.1122

LAWRENCE
TAX DISTRICT 07-FAYETTE TWP-SOUTH POINT CORP

GENERAL TAX LIST AND DUPLICATE OF REAL AND PUBLIC UTILITY PROPERTY
COUNTY REAL ESTATE TAXES AND SPECIAL ASSESSMENTS

TAX YEAR 1992
INTEREST RATE
01/18/93 PAGE NO 1121

OWNER'S NAME MAILING ADDRESS	DESCRIPTION			TAXES CHARGED	DECEMBER TAXES	PENALTY	JUNE TAXES	PENALTY	TOTAL DELINQUENT	C.D. DATE	MEMO
	LAND	IMPROVEMENTS	TOTAL VALUE								
SOUTH POINT, OHIO 45680-000 PARCEL-ID 07-004-0900.000	0000.00A RES USE CODE 510 2,290 00 2,290										
GUCELCHUK, SALLY 401 NO. KENOVA RD. SOUTH POINT, OHIO 45680-000 PARCEL-ID 07-004-1000.000	-00-00 4,5 NORTH KENOVA BLOCK 55 0000.00A RES USE CODE 510 1,530 8,850 10,380 HOMESITE VALUE LISTED BELOW 1,530 8,850 10,380										
HILLMAN, JUDITH K. 022 C/O TRANSAMERICA REAL ESTATE TAX SERVICE 1105 SCHROCK RD SUITE 437 COLUMBUS. OHIO 43229 PARCEL-ID 07-004-1100.000	LOTS 6 & 7 NORTH KENOVA BLOCK 55 RES USE CODE 510 1,530 7,580 9,110										
FITZPATRICK, DONALD RAY RT. 1 BOX 900 SOUTH POINT, OHIO 45680 PARCEL-ID 07-004-1100.001	LOT 10, EAST 1/2 OG LOT 11 37 .5 FEET RES USE CODE 510 1,160 7,870 9,030			10/8/93 411 N. Kenova Rd S.Pt. Oh. Gina M. Childers —							
LYND, M. THOMAS 413 N KENOVA RD. SOUTH POINT, OHIO 45680 PARCEL-ID 07-004-1100.002	LOT 12 WEST 1/2 LOT 11 37.5 F EET RES USE CODE 510 1,160 7,870 9,030 HOMESITE VALUE LISTED BELOW 1,160 7,870 9,030										
HOLDER, GERALDINE 405 NORTH KENOVA RD. SOUTH POINT, OHIO 45680 PARCEL-ID 07-004-1101.000	-00-00 8 9 NORTH KENOVA BLOCK 55 0000.00A RES USE CODE 510 1,530 5,640 7,170 HOMESITE VALUE LISTED BELOW 1,530 5,640 7,170										
ARMSTRONG, JAMES E & LILA 119 HOPE ROAD TINTON FALLS, NJ. 07724 PARCEL-ID 07-004-1201.000	-00-00 LOT 13 16 INCL BL 55 NORTH KENOVA SD 0000.00A COM USE CODE 401 4,410 33,080 37,490			10/12/93 302 Hale St S.Pt. Oh Elmer G. + Jane Hastings — + Kenneth H. + Gertrude Hastings							
CARROLL, BETTY ANN 101 ALICIA ST. SOUTH POINT, OHIO 45680 PARCEL-ID 07-004-1300.000	-00-00 NORTH KENOVA 17-19 INCL. BLOCK 55 0000.00A RES USE CODE 510 2,290 7,680 9,970 HOMESITE VALUE LISTED BELOW 2,290 7,680 9,970										
CHILDERS, RONALD L. & JUANITA 103 SCIOTO AVE. SOUTH POINT, OHIO 45680	-00-00 NORTH KENOVA 20-21 BLOCK 55 0000.00A RES USE CODE 500										

TAX RATE 43.30
A/R RED FACTOR 05.4708
OTH RED FACTOR 08.1122

LAWRENCE
TAX DISTRICT 07-FAYETTE TWP-SOUTH POINT CORP

GENERAL TAX LIST AND DUPLICATE OF REAL AND PUBLIC UTILITY PROPERTY
COUNTY REAL ESTATE TAXES AND SPECIAL ASSESSMENTS

TAX YEAR 1992
INTEREST RATE
01/18/93 PAGE NO 1122

OWNER'S NAME MAILING ADDRESS	DESCRIPTION LAND	IMPROVEMENTS	TOTAL VALUE	TAXES CHARGED	DECEMBER TAXES	PENALTY	JUNE TAXES	PENALTY	TOTAL DELINQUENT	C.D. DATE	MEMO
PARCEL-ID 07-004-1400.000	1,530	00	1,530								
CHILDERS, RONALD L. & JUANITA 103 SCIOTO AVE. SOUTH POINT, OHIO SEE 1983 DUP PARCEL-ID 07-004-1500.000	22, 23 NORTH KENOVA BLOCK 55 RES USE CODE 500 1,530	2,660	4,190								
CAMPBELL, GARNET L. & CAMPBELL, CHARLES W. 105 SCIOTO AVE. SOUTH POINT, OHIO 45680-0000 PARCEL-ID 07-004-1600.000	-00-00 24 NORTH KENOVA 25 BLOCK 55 26 0000.00A RES USE CODE 510 2,290 HOMESITE VALUE LISTED BELOW 2,290	11,960 11,330	14,250 13,620								
CAMPBELL, GARNET L. & CAMPBELL, CHARLES W. 105 SCIOTO AVE. SOUTH POINT, OHIO 45680-0000 PARCEL-ID 07-004-1700.000	-00-00 27 NORTH KENOVA 28 BLOCK 55 0000.00A RES USE CODE 500 1,530	00	1,530								
BALL, BILLY C. & SARAH K. 110 SHELBY AVE. SOUTH POINT, OHIO 45680 PARCEL-ID 07-004-1800.000	-00-00 NORTH KENOVA BLOCK 56 1,2 PT. 0000.00A RES USE CODE 500 370	00	370								
BALL, BILLY C. & SARAH K. 110 SHELBY AVE SOUTH POINT OHIO 45680 PARCEL-ID 07-005-0100.000	-00-00 1 NORTH KENOVA 2 BLOCK 56 3 0000.00A RES USE CODE 510 2,430 HOMESITE VALUE LISTED BELOW 2,430	11,790 11,790	14,220 14,220								
MCCLURE, EMMA JEAN BOX 212 SOUTH POINT, OHIO 45680 PARCEL-ID 07-005-0200.000	-00-00 4,5 NORTH KENOVA BLOCK 56 0000.00A RES USE CODE 510 1,870 HOMESITE VALUE LISTED BELOW 1,870	7,030 6,340	8,900 8,210								
LEMASTER, HENRY B. & MARY ANN 106 SHELBY AVE SOUTH POINT, OHIO 45680 PARCEL-ID 07-005-0300.000	-00-00 6 NORTH KENOVA 7 BLOCK 56 8 0000.00A RES USE CODE 510 2,800 HOMESITE VALUE LISTED BELOW 2,800	16,450 16,450	19,250 19,250								
HILL, VIRGINIA LIFE ESTATE 104 SHELBY AVE. SOUTH POINT, OHIO 45680 VOL 557 PG 8 PARCEL-ID 07-005-0400.000	-00-00 9 NORTH KENOVA 10 BLOCK 56 11 0000.00A RES USE CODE 510 2,800 HOMESITE VALUE LISTED BELOW	10,680	13,480								

TAX RATE 43.30
A/R RED FACTOR 05.4708
OTH RED FACTOR 08.1122

LAWRENCE
TAX DISTRICT 07-FAYETTE TWP-SOUTH POINT CORP

GENERAL TAX LIST AND DUPLICATE OF REAL AND PUBLIC UTILITY PROPERTY
COUNTY REAL ESTATE TAXES AND SPECIAL ASSESSMENTS

TAX YEAR 1992
INTEREST RATE
01/18/93 PAGE NO 1123

OWNER'S NAME MAILING ADDRESS	DESCRIPTION LAND	IMPROVEMENTS	TOTAL VALUE	TAXES CHARGED	DECEMBER TAXES	PENALTY	JUNE TAXES	PENALTY	TOTAL DELINQUENT	C.D. DATE	MEMO
	2,800	10,680	13,480								
CHILDERS, EDGAR G. & LETTA JO RT.6 BOX 377 SOUTH POINT, OHIO 45680 PARCEL-ID 07-005-0500.000	-00-00 N 1/2 LOT 12 & 13 0000.00A RES USE CODE 500 00	00	00								
02-28-92 TRNSF TO 07-005-0500.000 CHILDERS, HAZEL											
CHILDERS, HAZEL RT.6 BOX 377 SOUTH POINT, OHIO 45680 VOL 566 PG 707 PARCEL-ID 07-005-0500.000	-00-00 N 1/2 LOT 12 & 13 0000.00A RES USE CODE 500 980	00	980								
02-28-92 TRNSF FROM 07-005-0500.000 CHILDERS, EDGAR G. & LETT											
CHILDERS, PEARLEY & HAZEL P. O. BOX 283 SOUTH POINT, OHIO PARCEL-ID 07-005-0501.000	-00-00 S1/2 LOT 12 13 BL 56 0000.00A RES USE CODE 500 950	00	950								
CHILDERS, EDGAR & LETTA JO RT.6 BOX 377 SOUTH POINT, OHIO 45680 PARCEL-ID 07-005-0600.000	-00-00 14-15-16 BL 56 NORTH KENOVA 6 N 1/2 0000.00A RES USE CODE 500 00	00	00								
02-28-92 TRNSF TO 07-005-0600.000 CHILDERS, HAZEL											
CHILDERS, HAZEL RT.6 BOX 377 SOUTH POINT, OHIO 45680 VOL 566 PG 707 PARCEL-ID 07-005-0600.000	-00-00 14-15-16 BL 56 NORTH KENOVA 6 N 1/2 0000.00A RES USE CODE 500 1,470	00	1,470								
02-28-92 TRNSF FROM 07-005-0600.000 CHILDERS, EDGAR & LETTA J											
CHILDERS, PEARLEY & HAZEL P. O. BOX 283 SOUTH POINT, OHIO PARCEL-ID 07-005-0601.000	-00-00 S1/2 LOT 14 15 16 0000.00A RES USE CODE 510 1,540 HOMESITE VALUE LISTED BELOW 1,540	7,260 7,030	8,800 8,570								
ADDIS, RANDALL D. & VIRGINIA S UE 412 N. KENOVA ST. SOUTH POINT, OHIO] 45680 VOL 556 PG 303 PARCEL-ID 07-005-0900.000	-00-00 N. KENOVA BLOCK 56 20 E 1/2 21,22 WH 0 0000.00A RES USE CODE 510 00	00	00								
06-12-92 TRNSF TO 07-005-0900.000 HUFF, JOSEPH C. & JUNE											
HUFF, JOSEPH C. & JUNE 512 NORTH KENOVA RD SOUTH POINT, OHIO] 45680	-00-00 N. KENOVA BLOCK 56 20 E 1/2 21,22 WH 0 0000.00A RES USE CODE 510										

TAX RATE 43.30
A/R RED FACTOR 05.4708
OTH RED FACTOR 08.1122

LAWRENCE
TAX DISTRICT 07-FAYETTE TWP-SOUTH POINT CORP

GENERAL TAX LIST AND DUPLICATE OF REAL AND PUBLIC UTILITY PROPERTY
COUNTY REAL ESTATE TAXES AND SPECIAL ASSESSMENTS

TAX YEAR 1992
INTEREST RATE
01/18/93 PAGE NO 1124

OWNER'S NAME MAILING ADDRESS	DESCRIPTION LAND	IMPROVEMENTS	TOTAL VALUE	TAXES CHARGED	DECEMBER TAXES	PENALTY	JUNE TAXES	PENALTY	TOTAL DELINQUENT	C.D. DATE	MEMO
VOL 569 PG 444											
PARCEL-ID 07-005-0900.000	1,890	8,060	9,950								
	HOMESITE VALUE LISTED BELOW										
	1,890	8,060	9,950								
06-12-92 TRNSF FROM 07-005-0900.000 ADDIS, RANDALL D. & VIRGI											
NEASE, BARRY A. & VICKIE L.	-00-00 23 NORTH KENOVA										
410 NORTH KENOVA ROAD	24 BLOCK 56										
SOUTH POINT OHIO 45680	0000.00A	RES USE CODE	510								
$32,900.00 SALE ON 6/18/85											
PARCEL-ID 07-005-1000.000	1,530	7,740	9,270								
	HOMESITE VALUE LISTED BELOW										
	1,530	7,440	8,970								
MESSER, VIVIAN GERALDINE	-00-00 25 NORTH KENOVA										
199 NO. CHESTNUT ST.	26 BLOCK 56										
JACKSON, OHIO 45640	0000.00A	RES USE CODE	510								
PARCEL-ID 07-005-1100.000	1,530	4,420	5,950								
	HOMESITE VALUE LISTED BELOW										
	1,530	4,050	5,580								
MCKEE, LEWIS C. & MARIE	-00-00 NORTH KENOVA										
RT 3 BOX 402	27-32 INCL.	BLOCK 56									
NORTH KENOVA RD.	0000.00A	RES USE CODE	510								
SOUTH POINT, OHIO 45680											
PARCEL-ID 07-005-1200.000	4,590	9,490	14,080								
	HOMESITE VALUE LISTED BELOW										
	4,590	8,970	13,560								
HARLESS, VENUS LIFE EST.	-00-00 N.KENOVA BLOCK 57			9-22-93			11-3-93			R#1 Box 900 S.P.O. 11-24-93	
508 NO. KENOVA RD.	S.PT LOTS 9-15 INCL WH. 17-2										
SOUTH POINT, OHIO 45680	3 0000.00A	RES USE CODE	500	Donald + Gary Harless —			Lester McKee —			DON Fitzpatrick —	
VOL 509 PG 369											
PARCEL-ID 07-005-1300.000	1,130	00	1,130								
LOONEY, LORAINE	-00-00 NORTH KENOVA										
C/O FULTON & GOSS	BLOCK 57 LOT 24										
022	0000.00A	RES USE CODE	500								
C/O TRANSAMERICA											
REAL ESTATE TAX SERVICE	700	00	700								
1105 SCHROCK RD SUITE 437											
COLUMBUS. OHIO 43229											
PARCEL-ID 07-005-1400.000											
LOONEY, LORAINE	-00-00 NORTH KENOVA										
C/O FULTON & GOSS	S PT LOTS 25,26,27	BLOCK 57									
RT. 3 BOX 587 SHELBY AVE.	0000.00A	RES USE CODE	510								
SOUTH POINT, OHIO 45680											
PARCEL-ID 07-005-1500.000	1,960	10,430	12,390								
	HOMESITE VALUE LISTED BELOW										
	1,960	10,430	12,390								
HARLESS, VENUS LIFE ESTATE	-00-00 N.KENOVA 4-8 WH.&N PT			9-22-93							
508 NO. KENOVA RD.	SLOTS 9-11&N PT 28,29 & W 6' LOT										
SOUTH POINT, OHIO 45680	0 0000.00A	RES USE CODE	510	Donald + Gary Harless —			Lester McKee —			Don Fitzpatrick —	
VOL 509 PG 369	3430 BL-57										
PARCEL-ID 07-005-1600.000	4,030	11,150	15,180								
	HOMESITE VALUE LISTED BELOW										
	4,030	11,150	15,180								

TAX RATE 43.30
A/R RED FACTOR 05.4708
OTH RED FACTOR 08.1122

LAWRENCE
TAX DISTRICT 07-FAYETTE TWP-SOUTH POINT CORP

GENERAL TAX LIST AND DUPLICATE OF REAL AND PUBLIC UTILITY PROPERTY
COUNTY REAL ESTATE TAXES AND SPECIAL ASSESSMENTS

TAX YEAR 1992
INTEREST RATE
01/18/93 PAGE NO 1125

OWNER'S NAME MAILING ADDRESS	DESCRIPTION LAND	IMPROVEMENTS	TOTAL VALUE	TAXES CHARGED	DECEMBER TAXES	PENALTY	JUNE TAXES	PENALTY	TOTAL DELINQUENT	C.D. DATE	MEMO
HARLESS, VENUS LIFE EST.	-00-00 N.KENOVA 1,2,31,32 WH										
508 NO. KENOVA RD.	.LOTS 3 & 30 E 19'	BLOCK 57									
SOUTH POINT, OHIO 45680	0000.00A	RES USE CODE	500				Lester McKee —			Don Fitzpatrick —	
VOL 509 PG 369				Same							
PARCEL-ID 07-005-1700.000	3,820	00	3,820								
Donald + Gary Harless											
~~HARLESS, VENUE LIFE EST.~~	-00-00 N.KENOVA 25 N PT										
508 NO. KENOVA RD.	BLOCK 57 26 N PT.	27 N PT.									
SOUTH POINT, OHIO 45680	0000.00A	RES USE CODE	500	Lester McKee —	Don Fitzpatrick —						
VOL 509 PG 369											
PARCEL-ID 07-005-1800.000	160	00	160								
Vol 581 Pg 502											
HOLDER, NORMA LEE	-00-00 NORTH KENOVA BLOCK 56										
RT. 5 BOX 618	LOTS 17,18,19 PT W 1/220										
SOUTH POINT, OHIO 45680	0000.00A	RES USE CODE	510								
RT 83											
PARCEL-ID 07-005-1900.000	2,660	8,410	11,070								
	HOMESITE VALUE LISTED BELOW										
	2,660	8,410	11,070								
MILLER, ALTA C. & PAUL E.	-00-00 1 NORTH KENOVA										
P.O. BOX 277	2 BLOCK 64										
SOUTH POINT, OHIO 45680	0000.00A	RES USE CODE	500								
PARCEL-ID 07-006-0100.000	740	00	740								
GALLOWAY, JOHN W. & MARY A.	-00-00 29 NORTH KENOVA										
C/O JOHN GALLOWAY	BLOCK 55										
121 FRANKLIN ST.	0000.00A	RES USE CODE	500								
SOUTH POINT, OH. 45680											
PARCEL-ID 07-006-0200.000	760	00	760								
GEER, DAVID LYNN & SUSAN LOUIS	-00-00 N. KENOVA 25 WHOLE &			9-23-93							
503 N. KENOVA RD.	N PTS 26-32 INCL.	BLOCK 66									
SOUTH POINT, OHIO 45680-000	0000.00A	RES USE CODE	510								
PARCEL-ID 07-006-0300.000	4,890	18,710	23,600	Susan Louise Geer —							
	HOMESITE VALUE LISTED BELOW										
	4,890	13,710	18,600								
ROMINE, KENNETH & EDNA MARIE	-00-00 NORTH KENOVA										
507 NO KENOVA	1-9 INCL. MID. PT.	BLOCK 66									
SOUTH POINT, OHIO	0000.00A	RES USE CODE	510								
PARCEL-ID 07-006-0400.000	1,750	7,500	9,250								
	HOMESITE VALUE LISTED BELOW										
	1,750	7,020	8,770								
HUFF, JOSEPH C. & JUNE	-00-00 1-9 INCL. N PT										
509 N KENOVA RD	BLOCK 66	LOCK 66									
SOUTH POINT, OHIO 45680	0000.00A	RES USE CODE	510								
VOL 553 PG 583											
PARCEL-ID 07-006-0500.000	1,400	8,280	9,680								
	HOMESITE VALUE LISTED BELOW										
	1,400	8,280	9,680								
HARRISON, DEWEY W. & PAMELA S.	-00-00 NORTH KENOVA										

OWNER'S NAME MAILING ADDRESS	DESCRIPTION LAND	IMPROVEMENTS	TOTAL VALUE	TAXES CHARGED	DECEMBER TAXES	PENALTY	JUNE TAXES	PENALTY	TOTAL DELINQUENT	C.D. DATE	MEMO
511 NO. KENOVA RD. SOUTH POINT, OHIO 45680 VOL 409 PG 384 PARCEL-ID 07-006-0600.000	1-4 N PT. BLOCK 66 0000.00A RES USE CODE 510 140 HOMESITE VALUE LISTED BELOW 140	7,010 7,010	7,150 7,150								
LYND, STEPHEN O. & TAMMIE L. 030 C/O NATIONAL CITY MORTGAGE P. O. BOX 1024 DAYTON, OHIO 45401 PARCEL-ID 07-006-0700.000	-00-00 NORTH KENOVA 1-8 S PT&N LOTS 29-32 INCL. B 0000.00A RES USE CODE 510 2,100 HOMESITE VALUE LISTED BELOW 2,100	9,770 9,450	11,870 11,550								
LAWRENCE FED. SAVGS. AND LOAN ASSOC. 311 SO. 3RD. ST. IRONTON, OHIO 45638 PARCEL-ID 07-006-0900.000	-00-00 1 PARKLAWN SUBDIVISIO N 0000.00A RES USE CODE 510 1,170	9,600	10,770								
LAWRENCE FED. SAVGS AND LOAN A SSOC. 311 SO. 3RD. ST. IRONTON, OHIO 45638 PARCEL-ID 07-006-1000.000	-00-00 2 PARKLAWN S D E PART 1393 FT ONLY 0000.00A RES USE CODE 500 550	00	550								
REASOR, RALPH & HAZEL 111 LAWRENCE AVE. SOUTH POINT, OHIO 45680-000 PARCEL-ID 07-006-1100.000	-00-00 2 PARKLAWN S D WEST P T35.81 FT ONLY PARK LA W 0000.00A RES USE CODE 500 1,240	00	1,240								
REASOR, RALPH & HAZEL 111 LAWRENCE AVE. SOUTH POINT, OHIO 45680-000 PARCEL-ID 07-006-1200.000	-00-00 3 PARKLAWN S D LESS W PT 16.55 FT 0000.00A RES USE CODE 510 1,690 HOMESITE VALUE LISTED BELOW 1,690	9,880 9,880	11,570 11,570								
JACKSON, OREL D. & JUDY A. 082 C/O FIRST NATIONAL BANK OF IRONTON P. O. BOX 707 IRONTON, OHIO 45638-0707 VOL 564 PG 446 PARCEL-ID 07-006-1300.000 01-03-92 TRNSF FROM 07-006-1300.000 JACKSON, BEULAH	-00-00 3 PARKLAWN S D WEST PART 16.55 FT ONLY 0000.00A RES USE CODE 510 870 HOMESITE VALUE LISTED BELOW 870	10,940 10,940	11,810 11,810								
JACKSON, LUCIAN G. & BEULAH 082 C/O FIRST NATIONAL BANK OF IRONTON P. O. BOX 707 IRONTON, OHIO 45638-0707	-00-00 3 PARKLAWN S D WEST PART 16.55 FT ONLY 0000.00A RES USE CODE 510 00	00	00								

OWNER'S NAME MAILING ADDRESS	DESCRIPTION LAND	IMPROVEMENTS	TOTAL VALUE	TAXES CHARGED	DECEMBER TAXES	PENALTY	JUNE TAXES	PENALTY	TOTAL DELINQUENT	C.D. DATE	MEMO
PARCEL-ID 07-006-1300.000 12-26-91 TRNSF TO 07-006-1300.000 JACKSON, BEULAH											
JACKSON, BEULAH 082 C/O FIRST NATIONAL BANK OF IRONTON P. O. BOX 707 IRONTON, OHIO 45638-0707 PARCEL-ID 07-006-1300.000 12-26-91 TRNSF FROM 07-006-1300.000 JACKSON, LUCIAN G. & BEUL AH 01-03-92 TRNSF TO 07-006-1300.000 JACKSON, OREL D. & JUDY A	-00-00 3 PARKLAWN S D WEST PART 16.55 FT ONLY 0000.00A RES USE CODE 510 00	00	00								
DANIELS, THOMAS K. & BARBARA S . 101 LAWRENCE AVE. SOUTH POINT, OHIO 45680 PARCEL-ID 07-006-1400.000	-00-00 4 PARKLAWN S D WEST PT 4.29 FT ONLY 0000.00A RES USE CODE 500 170	00	170								
JACKSON, LUCIAN G. & BEULAH 082 C/O FIRST NATIONAL BANK OF IRONTON P. O. BOX 707 IRONTON, OHIO 45638-0707 PARCEL-ID 07-006-1500.000 12-26-91 TRNSF TO 07-006-1500.000 JACKSON, BEULAH	-00-00 4 PARKLAWN S D EAST PART 45.45 FT ONLY 0000.00A RES USE CODE 500 00	00	00								
JACKSON, BEULAH 082 C/O FIRST NATIONAL BANK OF IRONTON P. O. BOX 707 IRONTON, OHIO 45638-0707 PARCEL-ID 07-006-1500.000 12-26-91 TRNSF FROM 07-006-1500.000 JACKSON, LUCIAN G. & BEUL AH 01-03-92 TRNSF TO 07-006-1500.000 JACKSON, OREL D. & JUDY A	-00-00 4 PARKLAWN S D EAST PART 45.45 FT ONLY 0000.00A RES USE CODE 500 00	00	00								
JACKSON, OREL D. & JUDY A. 082 C/O FIRST NATIONAL BANK OF IRONTON P. O. BOX 707 IRONTON, OHIO 45638-0707 VOL 564 PG 446 PARCEL-ID 07-006-1500.000 01-03-92 TRNSF FROM 07-006-1500.000 JACKSON, BEULAH	-00-00 4 PARKLAWN S D EAST PART 45.45 FT ONLY 0000.00A RES USE CODE 500 1,930	00	1,930								
DANIELS, THOMAS K. & BARBARA S	-00-00 5 PARKLAWN SUBDIVISIO										

OWNER'S NAME MAILING ADDRESS	DESCRIPTION LAND	IMPROVEMENTS	TOTAL VALUE	TAXES CHARGED	DECEMBER TAXES	PENALTY	JUNE TAXES	PENALTY	TOTAL DELINQUENT	C.D. DATE	MEMO
.	N										
107 LAWRENCE AVE.	0000.00A	RES USE CODE	510								
SOUTH POINT, OHIO 45680											
PARCEL-ID 07-006-1600.000	2,660	12,980	15,640								
	HOMESITE VALUE LISTED BELOW										
	2,660	12,980	15,640								
DANIELS, THOMAS K. & BARBARA S	-00-00 6 PARKLAWN S D E PT										
.	7.71 FT ONLY										
107 LAWRENCE AVE	0000.00A	RES USE CODE	500								
SOUTH POINT, OHIO 45680											
PARCEL-ID 07-006-1700.000	340	00	340								
COMBS, ALLEN LEE	-00-00 6 PARKLAWN S D WEST										
CITIZENS MORTGAGE CORP.	42.29 FT ONLY		W 42.29								
RT. 3 PARK LAWN	0000.00A	RES USE CODE	500								
SOUTH POINT, OHIO 45680											
PARCEL-ID 07-006-1701.000	1,790	00	1,790								
BURROWS, LAWRENCE R. & LOIS R.	-00-00 7 PARKLAWN S D LESS										
006	E PART 19.71 FT										
C/O T R T S DATA SERVICES	0000.00A	RES USE CODE	500								
2401 WEST HASSELL RD.											
SUITE 1510	1,270	00	1,270								
HOFFMAN, ILL 60195-2001											
PARCEL-ID 07-006-1800.000											
COMBS, ALLEN LEE	-00-00 7 PARK LAWN S D EAST										
CITIZENS MORTGAGE CORP.	PART 19.71 FT ONLY										
RT. 3 PARK LAWN	0000.00A	RES USE CODE	510								
SOUTH POINT, OHIO 45680											
PARCEL-ID 07-006-1801.000	1,060	14,110	15,170								
GIBSON, MINNIE J.	-00-00 8 PARKLAWN S D WEST										
101 LAWRENCE AVE.	PART 18.29 FT ONLY										
SOUTH POINT, OHIO	0000.00A	RES USE CODE	500								
VOL 560 PG 450											
PARCEL-ID 07-007-0100.000	760	00	760								
BURROWS,LAWRENCE R. & LOIS R.	-00-00 8 PARKLAWN S D LESS										
006	W PART 18.29 FT										
C/O T R T S DATA SERVICES	0000.00A	RES USE CODE	510								
2401 WEST HASSELL RD.											
SUITE 1510	1,700	17,270	18,970								
HOFFMAN, ILL 60195-2001	HOMESITE VALUE LISTED BELOW										
PARCEL-ID 07-007-0101.000	1,700	17,270	18,970								
GIBSON, MINNIE J.	-00-00 9 PARKLAWN SUBDIVISIO										
101 LAWRENCE AVE.	N										
SOUTH POINT OHIO 45680	0000.00A	RES USE CODE	510								
VOL 560 GP 450											
PARCEL-ID 07-007-0200.000	2,390	9,310	11,700								
	HOMESITE VALUE LISTED BELOW										
	2,390	9,310	11,700								
PEARSON, MEREDITH G. & GLENDA	-00-00 10 PARK LAWN										
O.	SUBDIVISION										
022	0000.00A	RES USE CODE	510								

OWNER'S NAME MAILING ADDRESS	DESCRIPTION LAND	IMPROVEMENTS	TOTAL VALUE	TAXES CHARGED	DECEMBER TAXES	PENALTY	JUNE TAXES	PENALTY	TOTAL DELINQUENT	C.D. DATE	MEMO
C/O TRANSAMERICA											
REAL ESTATE TAX SERVICE	3,210	12,910	16,120								
1105 SCHROCK RD SUITE 437	HOMESITE VALUE LISTED BELOW										
COLUMBUS. OHIO 43229	3,210	12,910	16,120								
PARCEL-ID 07-007-0300.000											
HAMM, WILEY DAVID & LISA B.	-00-00 11 PARK LAWN										
104 LAWRENCE ST	SUBDIVISION										
SOUTH POINT, OHIO 45680-000	0000.00A	RES USE CODE	510								
VOL 572 PG 9											
PARCEL-ID 07-007-0400.000	3,260	16,220	19,480								
	HOMESITE VALUE LISTED BELOW										
	3,260	16,220	19,480								
09-25-92 TRNSF FROM 07-007-0400.000	HOLTZAPFEL, ROBERT E. & G										
HOLTZAPFEL, ROBERT E. & GAIL	-00-00 11 PARK LAWN										
101 ORCHARD DR.	SUBDIVISION										
SOUTH POINT, OHIO 45680-000	0000.00A	RES USE CODE	510								
PARCEL-ID 07-007-0400.000											
	00	00	00								
09-25-92 TRNSF TO 07-007-0400.000	HAMM, WILEY DAVID & LISA										
PATRICK, CARL R. & MARY E.	-00-00 12 PARK LAWN										
P.O. BOX 444	SUBDIVISION										
SOUTH POINT, OHIO 45680-000	0000.00A	RES USE CODE	510								
PARCEL-ID 07-007-0500.000											
	3,260	20,060	23,320								
	HOMESITE VALUE LISTED BELOW										
	3,260	20,060	23,320								
JETER, HAROLD S. & TERESA A	-00-00 13 PARK LAWN										
022	SUBDIVISION										
C/O TRANSAMERICA	0000.00A	RES USE CODE	510								
REAL ESTATE TAX SERVICE											
1105 SCHROCK RD SUITE 437	3,260	16,290	19,550								
COLUMBUS. OHIO 43229	HOMESITE VALUE LISTED BELOW										
PARCEL-ID 07-007-0600.000	3,260	16,290	19,550								
BENSON, SANDRA	-00-00 14 PARK LAWN										
110 LAWRENCE AVE.	SUBDIVISION										
SOUTH POINT, OHIO 45680-000	0000.00A	RES USE CODE	510								
PARCEL-ID 07-007-0700.000											
	00	00	00								
08-28-92 TRNSF TO 07-007-0700.000	MELVIN, EVELYN M.										
MELVIN, EVELYN M.	-00-00 14 PARK LAWN										
C/O FEDERAL SAVINGS BANK	SUBDIVISION										
2800 CANTRELL RD.	0000.00A	RES USE CODE	510								
LITTLE ROCK AR. 72202											
VOL 571 PG 225	2,220	19,960	22,180								
PARCEL-ID 07-007-0700.000	HOMESITE VALUE LISTED BELOW										
	2,220	19,960	22,180								
08-28-92 TRNSF FROM 07-007-0700.000	BENSON, SANDRA										
BENSON, SANDRA L.	-00-00 15 PARK LAWN SD										
110 LAWRENCE AVE.	12FT W SIDE ONLY										
SOUTH POINT, OHIO 45680-000	0000.00A	RES USE CODE	500								
PARCEL-ID 07-007-0800.000											

TAX RATE 43.30
A/R RED FACTOR 05.4708
OTH RED FACTOR 08.1122

LAWRENCE
TAX DISTRICT 07-FAYETTE TWP-SOUTH POINT CORP

GENERAL TAX LIST AND DUPLICATE OF REAL AND PUBLIC UTILITY PROPERTY
COUNTY REAL ESTATE TAXES AND SPECIAL ASSESSMENTS

TAX YEAR 1992
INTEREST RATE
01/18/93 PAGE NO 1130

OWNER'S NAME MAILING ADDRESS	DESCRIPTION LAND	IMPROVEMENTS	TOTAL VALUE	TAXES CHARGED	DECEMBER TAXES	PENALTY	JUNE TAXES	PENALTY	TOTAL DELINQUENT	C.D. DATE	MEMO
	00	00	00								
08-28-92 TRNSF TO 07-007-0800.000	MELVIN, EVELYN M.										
MELVIN, EVELYN M.	-00-00 15 PARK LAWN SD										
C/O FEDERAL SAVINGS BANK	12FT W SIDE ONLY										
2800 CANTRELL RD	0000.00A	RES USE CODE	500								
LITTLE ROCK AR 72202											
VOL 571 PG 225	520	00	520								
PARCEL-ID 07-007-0800.000											
08-28-92 TRNSF FROM 07-007-0800.000	BENSON, SANDRA L.										
HUTTON, JAMES R. & SALLEY A.	-00-00 PARK LAWN SUBDIV.										
112 LAWRENCE AVE.	LOT 15		LESS 12								
SOUTH POINT, OHIO 45680	0000.00A	RES USE CODE	510								
VOL 570 PG 363											
PARCEL-ID 07-007-0801.000	2,070	14,390	16,460								
	HOMESITE VALUE LISTED BELOW										
	2,070	14,390	16,460								
07-24-92 TRNSF FROM 07-007-0801.000	BELL, WILLIAM V. & VIVIAN										
BELL, WILLIAM V. & VIVIAN R.	-00-00 PARK LAWN SUBDIV.										
112 LAWRENCE AVE.	LOT 15		LESS 12								
SOUTH POINT, OHIO 45680	0000.00A	RES USE CODE	510								
PARCEL-ID 07-007-0801.000											
	00	00	00								
07-24-92 TRNSF TO 07-007-0801.000	HUTTON, JAMES R. & SALLEY										
MOORE, DANIEL L. & TERESA J.	-00-00 16 PARK LAWN										
082	LESS 17 FT NW										
C/O FIRST NATIONAL BANK	0000.00A	RES USE CODE	510								
OF IRONTON											
P. O. BOX 707	1,490	19,030	20,520								
IRONTON, OHIO 45638-0707											
PARCEL-ID 07-007-0900.000											
BELL, WILLIAM V. & VIVIAN R.	-00-00 16 PARK LAWN SUBDIV.										
112 LAWRENCE AVE.	N W 17 FT.										
SOUTH POINT, OHIO 45680	0000.00A	RES USE CODE	500								
PARCEL-ID 07-007-0901.000											
	00	00	00								
07-24-92 TRNSF TO 07-007-0901.000	HUTTON, JAMES R. & SALLEY										
HUTTON, JAMES R. & SALLEY A.	-00-00 16 PARK LAWN SUBDIV.										
112 LAWRENCE AVE.	N W 17 FT.										
SOUTH POINT, OHIO 45680	0000.00A	RES USE CODE	500								
VOL 570 PG 363											
PARCEL-ID 07-007-0901.000	520	00	520								
07-24-92 TRNSF FROM 07-007-0901.000	BELL, WILLIAM V. & VIVIAN										
MOORE, DANIEL L. & TERESA J.	-00-00 17 PARK LAWN										
082	LESS 17 FT NW										
C/O FIRST NATIONAL BANK	0000.00A	RES USE CODE	500								
OF IRONTON											
P. O. BOX 707	1,090	00	1,090								

TAX RATE 43.30
A/R RED FACTOR 05.4708
OTH RED FACTOR 08.1122

LAWRENCE
TAX DISTRICT 07-FAYETTE TWP-SOUTH POINT CORP

GENERAL TAX LIST AND DUPLICATE OF REAL AND PUBLIC UTILITY PROPERTY
COUNTY REAL ESTATE TAXES AND SPECIAL ASSESSMENTS

TAX YEAR 1992
INTEREST RATE
01/18/93 PAGE NO 1131

OWNER'S NAME MAILING ADDRESS	DESCRIPTION LAND	IMPROVEMENTS	TOTAL VALUE	TAXES CHARGED	DECEMBER TAXES	PENALTY	JUNE TAXES	PENALTY	TOTAL DELINQUENT	C.D. DATE	MEMO
IRONTON, OHIO 45638-0707											
PARCEL-ID 07-007-1000.000											
BELL, WILLIAM V. & VIVIAN R.	-00-00 17 PARK LAWN SUBDIV.										
112 LAWRENCE AVE.	NW 17 FT.										
SOUTH POINT, OHIO 45680	0000.00A	RES USE CODE	500								
PARCEL-ID 07-007-1001.000											
	00	00	00								
07-24-92 TRNSF TO 07-007-1001.000	HUTTON, JAMES R. & SALLEY										
HUTTON, JAMES R. & SALLEY A.	-00-00 17 PARK LAWN SUBDIV.										
112 LAWRENCE AVE.	NW 17 FT.										
SOUTH POINT, OHIO 45680	0000.00A	RES USE CODE	500								
VOL 570 PG 363											
PARCEL-ID 07-007-1001.000	490	00	490								
07-24-92 TRNSF FROM 07-007-1001.000	BELL, WILLIAM V. & VIVIAN										
SHIRLEY, PHILIP P. & JOYCE D.	-00-00 18 PARK LAWN SD										
217 MASON ST.	PT-E1/2										
SOUTH POINT, OHIO 45680-000	0000.00A	RES USE CODE	500								
PARCEL-ID 07-007-1101.000											
	1,180	00	1,180								
JOHNSON, JUANITA MADGE	-00-00 19 PARK LAWN SD										
215 MASON STREET	PT W 1/2 & LOT		18 PT W								
SOUTH POINT, OHIO 45680	0000.00A	RES USE CODE	510								
PARCEL-ID 07-007-1200.000											
	2,150	10,190	12,340								
SHIRLEY, PHILIP P. & JOYCE D.	-00-00 19 PARK LAWN SD										
217 MASON ST.	PT-E1/2										
SOUTH POINT, OHIO 45680	0000.00A	RES USE CODE	510								
PARCEL-ID 07-007-1201.000											
	1,470	12,820	14,290								
	HOMESITE VALUE LISTED BELOW										
	1,470	12,820	14,290								
KNAPP, CHARLES W. & GWENDOLYN	-00-00 20 PARK LAWN										
C/O CHARLES W. KNAPP	SUBDIVISION										
RT. 3 BOX 543	0000.00A	RES USE CODE	510								
SOUTH POINT, OHIO											
PARCEL-ID 07-007-1300.000	2,150	10,170	12,320								
VANDERPOOL, CHARLES D. AND DOR	-00-00 21 PARK LAWN										
IS A.	SUBDIVISION										
211 MASON ST.	0000.00A	RES USE CODE	510								
SOUTH POINT, OHIO 45680											
CUST.TAKE OFF 12-28-89	2,190	11,630	13,820								
PARCEL-ID 07-007-1400.000	HOMESITE VALUE LISTED BELOW										
	2,190	11,140	13,330								
09-17-92 264.94											
ADKINS, ROGER D	-00-00 22 PARK LAWN										
P.O. BOX 612	SUBDIVISION										
SOUTH POINT, OHIO 45680	0000.00A	RES USE CODE	510								
PARCEL-ID 07-007-1500.000											

TAX RATE 43.30
A/R RED FACTOR 05.4708
OTH RED FACTOR 08.1122

LAWRENCE
TAX DISTRICT 07-FAYETTE TWP-SOUTH POINT CORP

GENERAL TAX LIST AND DUPLICATE OF REAL AND PUBLIC UTILITY PROPERTY
COUNTY REAL ESTATE TAXES AND SPECIAL ASSESSMENTS

01/18/93

TAX YEAR 1992
INTEREST RATE
PAGE NO 1132

OWNER'S NAME MAILING ADDRESS	DESCRIPTION LAND	IMPROVEMENTS	TOTAL VALUE	TAXES CHARGED	DECEMBER TAXES	PENALTY	JUNE TAXES	PENALTY	TOTAL DELINQUENT	C.D. DATE	MEMO
	2,540	12,510	15,050								
	HOMESITE VALUE LISTED BELOW										
	2,540	12,510	15,050								
SEAGRAVES, TINA	-00-00 23 PARK LAWN										
207 MASON ST.	SUBDIVISION										
SOUTH POINT, OHIO 45680	0000.00A	RES USE CODE	510								
VOL 557 PG 104											
PARCEL-ID 07-007-1600.000	2,320	10,360	12,680								
	HOMESITE VALUE LISTED BELOW										
	2,320	10,360	12,680								
LINKOUS, BARBARA SUE	-00-00 24 PARK LAWN										
C/O EPLIN, WM. D.	SUBDIVISION										
205 MASON ST.	0000.00A	RES USE CODE	510								
SOUTH POINT, OHIO 45680											
VOL 543 PG 47	00	00	00								
PARCEL-ID 07-007-1700.000											
11-01-92 TRNSF TO 07-007-1700.000	EPLION, WILLIAM D & SHARO										
EPLION, WILLIAM D & SHARON A	-00-00 24 PARK LAWN										
19442 NORWALK BLVD	SUBDIVISION										
CERRITOS, CA 90701-707	0000.00A	RES USE CODE	510								
VOL 573 PG 8											
PARCEL-ID 07-007-1700.000	2,290	12,140	14,430								
	HOMESITE VALUE LISTED BELOW										
	2,290	12,140	14,430								
11-01-92 TRNSF FROM 07-007-1700.000	LINKOUS, BARBARA SUE										
STAPLETON, HAROLD JR & LINDA	-00-00 25 PARK LAWN										
203 MASON ST	SUBDIVISION										
SOUTH POINT, OHIO 45680	0000.00A	RES USE CODE	510								
VOL 558 PG 439											
PARCEL-ID 07-007-1800.000	2,020	11,010	13,030								
FERREN, TERRY E. & SHARON A.	-00-00 26 PARK LAWN										
022	SUBDIVISION										
C/O FIRST NATIONAL BANK	0000.00A	RES USE CODE	510								
OF IRONTON											
P. O. BOX 707	00	00	00								
IRONTON, OHIO 45638-0707											
RT 78 VOL 557 PG 635											
PARCEL-ID 07-008-0100.000											
10-01-92 TRNSF TO 07-008-0100.000	FERREN, TERRY E.										
FERREN, TERRY E.	-00-00 26 PARK LAWN										
022	SUBDIVISION										
C/O TRANSAMERICA	0000.00A	RES USE CODE	510								
REAL ESTATE TAX SERVICE											
1105 SCHROCK RD SUITE 437	2,630	13,230	15,860								
COLUMBUS. OHIO 43229											
VOL 572 PG 120											
PARCEL-ID 07-008-0100.000											
10-01-92 TRNSF FROM 07-008-0100.000	FERREN, TERRY E. & SHARON										

TAX RATE 43.30
A/R RED FACTOR 05.4708
OTH RED FACTOR 08.1122

LAWRENCE
TAX DISTRICT 07-FAYETTE TWP-SOUTH POINT CORP

GENERAL TAX LIST AND DUPLICATE OF REAL AND PUBLIC UTILITY PROPERTY
COUNTY REAL ESTATE TAXES AND SPECIAL ASSESSMENTS

01/18/93

TAX YEAR 1992
INTEREST RATE
PAGE NO 1133

OWNER'S NAME MAILING ADDRESS	DESCRIPTION LAND	IMPROVEMENTS	TOTAL VALUE	TAXES CHARGED	DECEMBER TAXES	PENALTY	JUNE TAXES	PENALTY	TOTAL DELINQUENT	C.D. DATE	MEMO
KESSINGER, LLOYD J. &	-00-00 27 PARK LAWN										
PAULETTA S.	SUBDIVISION										
006	0000.00A	RES USE CODE	510								
C/O T R T S DATA SERVICES											
2401 WEST HASSELL RD.	2,530	13,050	15,580								
SUITE 1510	HOMESITE VALUE LISTED BELOW										
HOFFMAN, ILL 60195-2001	2,530	11,330	13,860								
PARCEL-ID 07-008-0200.000											
WEED, SHARON LOUISE	-00-00 28 PARK LAWN										
212 MASON ST.	SUBDIVISION										
SOUTH POINT, OHIO 45680	0000.00A	RES USE CODE	510								
PARCEL-ID 07-008-0300.000											
	2,480	12,990	15,470								
	HOMESITE VALUE LISTED BELOW										
	2,480	12,990	15,470								
LEWIS, DANNY L.	-00-00 29 PARK LAWN										
008	SUBDIVISION										
C/O THE LEADER MORTGAGE CO.	0000.00A	RES USE CODE	510								
SUITE 650											
1015 EUCLID AVE.	2,700	10,820	13,520								
CLEVELAND, OHIO 44115	HOMESITE VALUE LISTED BELOW										
VOL 546 PG 436	2,700	10,820	13,520								
PARCEL-ID 07-008-0400.000											
HAUGEN, WALLACE L. & GERALDINE	-00-00 30 PARK LAWN										
E.	SUBDIVISION										
082	0000.00A	RES USE CODE	510								
C/O FIRST NATIONAL BANK											
OF IRONTON	2,190	11,270	13,460								
P. O. BOX 707	HOMESITE VALUE LISTED BELOW										
IRONTON, OHIO 45638-0707	2,190	11,270	13,460								
PARCEL-ID 07-008-0500.000											
ADKINS, KERRY KAY & MARY ROSE	-00-00 31 PARK LAWN			10/5/93							
218 MASON ST.	SUBDIVISION										
SOUTH POINT, OHIO 45680	0000.00A	RES USE CODE	510								
PARCEL-ID 07-008-0600.000				Mary Rose Adkins —							
	2,310	11,010	13,320								
	HOMESITE VALUE LISTED BELOW										
	2,310	11,010	13,320								
BROWN, ROBERT E. JR. & MAVIS	-00-00 32 PARK LAWN SD W 1/2										
C/O MCLENDON MORTGAGE	SUBDIVISION										
022	0000.00A	RES USE CODE	510								
C/O TRANSAMERICA											
REAL ESTATE TAX SERVICE	1,710	10,260	11,970								
1105 SCHROCK RD SUITE 437	HOMESITE VALUE LISTED BELOW										
COLUMBUS. OHIO 43229	1,710	10,260	11,970								
PARCEL-ID 07-008-0700.000											
PACK, DEBORAH R	-00-00 E 1/2 32 PARK LAWN SD			269 HighAve Ches. Ohio							
RT 3 BOX 269	0000.00A	RES USE CODE	500								
CHESAPEAKE, OHIO 45619				Deborah Renee Peck —							
VOL 561 PF 671	1,370	00	1,370								
PARCEL-ID 07-008-0701.000											
BROWN, ROBERT E. JR. & MAVIS	-00-00 W 1/2 33 PARK LAWN SD										
C/O MCLENDON MORTGAGE	SUBDIVISION										
022	0000.00A	RES USE CODE	500								

TAX RATE 43.30
A/R RED FACTOR 05.4708
OTH RED FACTOR 08.1122

LAWRENCE
TAX DISTRICT 07-FAYETTE TWP-SOUTH POINT CORP

GENERAL TAX LIST AND DUPLICATE OF REAL AND PUBLIC UTILITY PROPERTY
COUNTY REAL ESTATE TAXES AND SPECIAL ASSESSMENTS

01/18/93

TAX YEAR 1992
INTEREST RATE
PAGE NO 1134

OWNER'S NAME MAILING ADDRESS	DESCRIPTION			TAXES CHARGED	DECEMBER TAXES	PENALTY	JUNE TAXES	PENALTY	TOTAL DELINQUENT	C.D. DATE	MEMO
	LAND	IMPROVEMENTS	TOTAL VALUE								
C/O TRANSAMERICA REAL ESTATE TAX SERVICE 1105 SCHROCK RD SUITE 437 COLUMBUS. OHIO 43229 PARCEL-ID 07-008-0800.000	1,230	00	1,230								
PACK, DEBORAH R BOX 269 CHESAPEAKE, OHIO 45619 VOL 561 PG 671 PARCEL-ID 07-008-0801.000	-00-00 E 1/2 33 PARKLAWN S.D 0000.00A RES USE CODE 510 1,850 HOMESITE VALUE LISTED BELOW 1,850	11,310 11,310	13,160 13,160								
CLARK, EDGAR & AUDREY MAE P.O. BOX 43 SOUTH POINT, OHIO 45680 PARCEL-ID 07-008-1000.000	-00-00 1 RIVERVIEW SUB. DIV. NO. 2 0000.00A RES USE CODE 510 3,010 HOMESITE VALUE LISTED BELOW 3,010	16,490 16,490	19,500 19,500								
CLARK, EDGAR & AUDREY M. P.O. BOX 43 SOUTH POINT, OHIO 45680 PARCEL-ID 07-008-1100.000	-00-00 2 RIVERVIEW SUB. DIV. NO. 2 0000.00A RES USE CODE 500 1,610	00	1,610								
LOVEJOY, BERNIE E. JR. & JEAN 106 CEDAR COURT SOUTH POINT, OHIO 45680 PARCEL-ID 07-008-1200.000	-00-00 3 RIVERVIEW SUB. DIV. NO. 2 0000.00A RES USE CODE 510 2,810 HOMESITE VALUE LISTED BELOW 2,810	17,730 17,730	20,540 20,540								
BOYD, JAMES R. & VIRGINIA J. 110 CEDAR CT. SOUTH POINT, OHIO 45680-000 PARCEL-ID 07-008-1300.000	-00-00 4 RIVERVIEW SUB. DIV. NO. 2 0000.00A RES USE CODE 510 3,420 HOMESITE VALUE LISTED BELOW 3,420	18,710 18,710	22,130 22,130								
BOYD, JAMES R. & VIRGINIA S. 110 CEDAR COURT SOUTH POINT, OHIO 45680-000 PARCEL-ID 07-008-1400.000	-00-00 5 RIVERVIEW SUB. DIV. NO. 2 0000.00A RES USE CODE 599 2,810	680	3,490								
OSWALD, E. B. 112 CEDAR CT. SOUTH POINT, OHIO 45680 PARCEL-ID 07-008-1500.000	-00-00 6 RIVERVIEW SUB. DIV. NO. 2 0000.00A RES USE CODE 510 2,810 HOMESITE VALUE LISTED BELOW 2,810	19,120 18,650	21,930 21,460								
HUBBARD, LENNA LIFE EST REM LAMBERT, LISA	-00-00 7 RIVERVIEW SUB. DIV. NO. 2										

TAX RATE 43.30
A/R RED FACTOR 05.4708
OTH RED FACTOR 08.1122

LAWRENCE
TAX DISTRICT 07-FAYETTE TWP-SOUTH POINT CORP

GENERAL TAX LIST AND DUPLICATE OF REAL AND PUBLIC UTILITY PROPERTY
COUNTY REAL ESTATE TAXES AND SPECIAL ASSESSMENTS

01/18/93

TAX YEAR 1992
INTEREST RATE
PAGE NO 1135

OWNER'S NAME MAILING ADDRESS	DESCRIPTION			TAXES CHARGED	DECEMBER TAXES	PENALTY	JUNE TAXES	PENALTY	TOTAL DELINQUENT	C.D. DATE	MEMO
	LAND	IMPROVEMENTS	TOTAL VALUE								
114 CEDAR CT. SOUTH POINT, OHIO 45680 PARCEL-ID 07-008-1600.000	0000.00A RES USE CODE 510 2,810 HOMESITE VALUE LISTED BELOW 2,810	15,850 15,850	18,660 18,660								
BEAMAN, RUTH ELENORA 116 CEDAR CT. SOUTH POINT, OHIO 45680 PARCEL-ID 07-008-1700.000	-00-00 8 RIVERVIEW SUB. DIV. NO. 2 0000.00A RES USE CODE 510 3,820 HOMESITE VALUE LISTED BELOW 3,820	14,840 14,840	18,660 18,660								
CAINES, WENDELL MICHAEL & ELAINE 022 C/O TRANSAMERICA REAL ESTATE TAX SERVICE 1105 SCHROCK RD SUITE 437 COLUMBUS. OHIO 43229 PARCEL-ID 07-008-1800.000	-00-00 9 RIVERVIEW SUB. DIV. NO. 2 0000.00A RES USE CODE 510 3,540 HOMESITE VALUE LISTED BELOW 3,540	24,100 22,040	27,640 25,580								
JACOBSON, SHARON M. 103 CEDAR COURT SOUTH POINT, OHIO 45680 PARCEL-ID 07-009-0100.000	-00-00 10 RIVERVIEW SUB. DIV NO. 2 0000.00A RES USE CODE 510 3,010 HOMESITE VALUE LISTED BELOW 3,010	17,720 17,720	20,730 20,730								
BRUCE, SHANNON L. & MARGARET J 105 CEDAR COURT SOUTH POINT, OHIO 45680 PARCEL-ID 07-009-0200.000	-00-00 11 RIVERVIEW SUB. DIV NO. 2 0000.00A RES USE CODE 510 3,010 HOMESITE VALUE LISTED BELOW 3,010	18,000 18,000	21,010 21,010								
MEADOWS, MELVIN CARL & JUANITA 107 CEDAR CT SOUTH POINT, OHIO 45680 PARCEL-ID 07-009-0300.000	-00-00 12 RIVERVIEW SUB. DIV NO. 2 0000.00A RES USE CODE 510 3,010 HOMESITE VALUE LISTED BELOW 3,010	20,500 19,290	23,510 22,300								
MEEKS, RUSTY L.& CYNTHIA G. 022 C/O TRANSAMERICA REAL ESTATE TAX SERVICE 1105 SCHROCK RD SUITE 437 COLUMBUS. OHIO 43229 PARCEL-ID 07-009-0400.000	-00-00 13 RIVERVIEW SUB. DIV NO. 2 0000.00A RES USE CODE 510 3,010 HOMESITE VALUE LISTED BELOW 3,010	18,400 12,420	21,410 15,430	109 Cedar St S.R.O Thomas Keith & Cora Lou Greenlee —	8-26-93						
LAMBERT, FLOYD H. & PHYLLIS 111 CEDAR CT SOUTH POINT, OHIO 45680-000 PARCEL-ID 07-009-0500.000	-00-00 14 RIVERVIEW SUB. DIV NO. 2 0000.00A RES USE CODE 510 2,810 HOMESITE VALUE LISTED BELOW 2,810	16,560 15,810	19,370 18,620								

TAX RATE 43.30
A/R RED FACTOR 05.4708
OTH RED FACTOR 08.1122

LAWRENCE
TAX DISTRICT 07-FAYETTE TWP-SOUTH POINT CORP

GENERAL TAX LIST AND DUPLICATE OF REAL AND PUBLIC UTILITY PROPERTY
COUNTY REAL ESTATE TAXES AND SPECIAL ASSESSMENTS

01/18/93

TAX YEAR 1992
INTEREST RATE
PAGE NO 1136

OWNER'S NAME MAILING ADDRESS	DESCRIPTION LAND	IMPROVEMENTS	TOTAL VALUE	TAXES CHARGED	DECEMBER TAXES	PENALTY	JUNE TAXES	PENALTY	TOTAL DELINQUENT	C.D. DATE	MEMO
MARKEL, HAZEL LIFE ESTATE 113 CEDAR CT. SOUTH POINT, OHIO 45680 PARCEL-ID 07-009-0600.000	-00-00 15 RIVERVIEW SUB. DIV NO. 2 0000.00A RES USE CODE 510 2,810 9,640 12,450 HOMESITE VALUE LISTED BELOW 2,810 9,640 12,450										
ROBERTS, JOHN W. & MARGARET M. 115 CEDAR COURT SOUTH POINT, OHIO 45680 PARCEL-ID 07-009-0700.000	-00-00 16 RIVERVIEW SUB. DIV NO. 2 0000.00A RES USE CODE 510 3,420 10,520 13,940 HOMESITE VALUE LISTED BELOW 3,420 10,150 13,570										
DAVIDSON, RONALD E. & KATHRYN P.O. BOX 65 SOUTH POINT, OHIO 45680 PARCEL-ID 07-009-0800.000	-00-00 17 RIVERVIEW SUB. DIV NO. 2 0000.00A RES USE CODE 510 3,900 17,760 21,660 HOMESITE VALUE LISTED BELOW 3,900 17,760 21,660										
DICKERSON, BILL & FREDA C/O BILL DICKERSON 104 ROBERTS DRIVE SOUTH POINT, OHIO 45680-0000 PARCEL-ID 07-009-0900.000	-00-00 18 RIVERVIEW SUB. DIV NO. 2 0000.00A RES USE CODE 510 3,010 13,600 16,610 HOMESITE VALUE LISTED BELOW 3,010 13,600 16,610										
MARKEL, LARRY & JERALDINE P. O. BOX 102 SOUTH POINT, OHIO 45680-000 PARCEL-ID 07-009-1000.000	-00-00 19 RIVERVIEW SUB. DIV NO. 2 0000.00A RES USE CODE 510 3,010 14,010 17,020 HOMESITE VALUE LISTED BELOW 3,010 13,390 16,400										
CORNWELL, FRANKLIN D. & PATSY ALICE 108 ROBERTS STREET SOUTH POINT, OHIO 45680 VOL 563 PG 140 PARCEL-ID 07-009-1100.000	-00-00 20 RIVERVIEW SUB. DIV NO. 2 0000.00A RES USE CODE 510 3,010 12,230 15,240 HOMESITE VALUE LISTED BELOW 3,010 12,230 15,240			WD 12/22/93	108 Roberts St S.P., Oh Jeffrey D. & Jennifer E. Jenkins						
BROWN, TIMOTHY L 022 C/O TRANSAMERICA REAL ESTATE TAX SERVICE 1105 SCHROCK RD SUITE 437 COLUMBUS. OHIO 43229 PARCEL-ID 07-009-1200.000	-00-00 21 RIVERVIEW SUB. DIV 0000.00A RES USE CODE 510 3,010 13,180 16,190 HOMESITE VALUE LISTED BELOW 3,010 13,180 16,190										
LAMBERT, FLOYD H. & PHYLLIS A. 111 CEDAR CT. SOUTH POINT, OHIO 45680-000 PARCEL-ID 07-009-1300.000	-00-00 22 RIVERVIEW SUB. DIV 0000.00A RES USE CODE 500 2,110 00 2,110										

TAX RATE 43.30
A/R RED FACTOR 05.4708
OTH RED FACTOR 08.1122

LAWRENCE
TAX DISTRICT 07-FAYETTE TWP-SOUTH POINT CORP

GENERAL TAX LIST AND DUPLICATE OF REAL AND PUBLIC UTILITY PROPERTY
COUNTY REAL ESTATE TAXES AND SPECIAL ASSESSMENTS

01/18/93

TAX YEAR 1992
INTEREST RATE
PAGE NO 1137

OWNER'S NAME MAILING ADDRESS	DESCRIPTION LAND	IMPROVEMENTS	TOTAL VALUE	TAXES CHARGED	DECEMBER TAXES	PENALTY	JUNE TAXES	PENALTY	TOTAL DELINQUENT	C.D. DATE	MEMO
BARRETT, LILLIAN 114 ROBERTS DRIVE SOUTH POINT, OHIO 45680 VOL 550 PG 139 PARCEL-ID 07-009-1400.000	-00-00 23 RIVERVIEW SUB. DIV 0000.00A RES USE CODE 510 2,810 10,450 13,260 HOMESITE VALUE LISTED BELOW 2,810 10,450 13,260										
BONE, LINDA K. 116 ROBERTS ST. SOUTH POINT, OHIO 45680 PARCEL-ID 07-009-1500.000	-00-00 24 RIVERVIEW SUB. DIV 0000.00A RES USE CODE 510 3,420 11,310 14,730 HOMESITE VALUE LISTED BELOW 3,420 11,310 14,730										
BEAMAN, RUTH ELENORA 116 CEDAR CT. SOUTH POINT, OHIO 45680 PARCEL-ID 07-009-1600.000	-00-00 25 RIVERVIEW S D E1/2 15PT. 0000.00A RES USE CODE 500 400 00 400										
ROBERTS, JOHN W. & MARGARET M. 115 CEADRE COURT SOUTH POINT, OHIO 45680 PARCEL-ID 07-009-1601.000	-00-00 25 RIVERVIEW SD W1/2 15 FT. 0000.00A RES USE CODE 500 400 00 400										
KINNEY, CHARLES E. AND TRESA F 103 FRANKLIN ST. SOUTH POINT, OHIO 45680 PARCEL-ID 07-009-1700.000	-00-00 1 HILLVIEW TERRACE SUBDIV. 0000.00A RES USE CODE 500 2,660 00 2,660										
KINNEY, CHARLES E. AND TRESA F 103 FRANKLIN ST. SOUTH POINT, OHIO 45680 PARCEL-ID 07-009-1800.000	-00-00 2 HILLVIEW TERRACE SUBDIV. 0000.00A RES USE CODE 510 3,310 12,270 15,580 HOMESITE VALUE LISTED BELOW 3,310 12,100 15,410										
INGHRAN, JOHN R. & DOROTHY LOU 105 FRANKLIN ST. SOUTH POINT, OHIO 45680 PARCEL-ID 07-010-0100.000	-00-00 3 HILLVIEW TERRACE SUBDIV. 0000.00A RES USE CODE 510 3,310 12,560 15,870 HOMESITE VALUE LISTED BELOW 3,310 12,560 15,870										
TATMAN, EVERETT & CARMA L. 107 FRANKLIN ST. SOUTH POINT, OHIO 45680 PARCEL-ID 07-010-0200.000	-00-00 4 HILLVIEW TERRACE SUBDIV. 0000.00A RES USE CODE 510 3,310 13,260 16,570 HOMESITE VALUE LISTED BELOW 3,310 13,260 16,570										

TAX RATE 43.30
A/R RED FACTOR 05.4708
OTH RED FACTOR 08.1122

LAWRENCE
TAX DISTRICT 07-FAYETTE TWP-SOUTH POINT CORP

GENERAL TAX LIST AND DUPLICATE OF REAL AND PUBLIC UTILITY PROPERTY
COUNTY REAL ESTATE TAXES AND SPECIAL ASSESSMENTS

01/18/93

TAX YEAR 1992
INTEREST RATE
PAGE NO 1138

OWNER'S NAME MAILING ADDRESS	DESCRIPTION LAND	IMPROVEMENTS	TOTAL VALUE	TAXES CHARGED	DECEMBER TAXES	PENALTY	JUNE TAXES	PENALTY	TOTAL DELINQUENT	C.D. DATE	MEMO
DAVIDSON, ROBERT JR. & DONNA 109 FRANKLIN ST. SOUTH POINT, OHIO 45680 CUST. REQ. OFF 01-24-92 PARCEL-ID 07-010-0300.000	-00-00 5 HILLVIEW TERRACE SUBDIV. 0000.00A RES USE CODE 510 3,310 14,180 17,490 HOMESITE VALUE LISTED BELOW 3,310 12,410 15,720										
KIRK, GERALD R. & JULIA B. 111 FRANKLIN ST. SOUTH POINT, OHIO 45680 PARCEL-ID 07-010-0400.000	-00-00 6 HILLVIEW TERRACE SUBDIV. 0000.00A RES USE CODE 510 3,310 16,940 20,250 HOMESITE VALUE LISTED BELOW 3,310 16,940 20,250										
NEAL, SHELBY & HELENE 113 FRANKLIN ST. SOUTH POINT OHIO 45680 PARCEL-ID 07-010-0500.000	-00-00 7 HILLVIEW TERRACE SUBDIV. 0000.00A RES USE CODE 510 3,310 17,150 20,460 HOMESITE VALUE LISTED BELOW 3,310 17,150 20,460										
MICHAEL, MARY A. 115 FRANKLIN ST SOUTH POINT, OHIO 45680-000 VOL 559 PG 564 PARCEL-ID 07-010-0600.000	-00-00 8 HILLVIEW TERRACE SUBDIV. 0000.00A RES USE CODE 510 3,310 13,930 17,240 HOMESITE VALUE LISTED BELOW 3,310 13,930 17,240										
CARRICO, PAUL E. & COLEEN 117 FRANKLIN STREET SOUTH POINT OHIO 45680 PARCEL-ID 07-010-0700.000	-00-00 LOT 1-7 INCL & W 10 LOT 7 & 20 0000.00A RES USE CODE 510 3,310 14,870 18,180 HOMESITE VALUE LISTED BELOW 3,310 12,740 16,050										
COLLINS, CARL J. & IVA JEAN 119 FRANKLIN ST. SOUTH POINT, OHIO 45680 VOL 540 PG 419 PARCEL-ID 07-010-0800.000	-00-00 10 HILLVIEW TERRACE SUBDIV. 0000.00A RES USE CODE 510 3,310 13,190 16,500 HOMESITE VALUE LISTED BELOW 3,310 13,190 16,500										
GALLOWAY, JOHN W. & MARY A. 121 FRANKLIN ST. SOUTH POINT, OHIO 45680 PARCEL-ID 07-010-0900.000	-00-00 11 HILLVIEW TERRACE SUBDIV. 0000.00A RES USE CODE 510 3,310 20,280 23,590 HOMESITE VALUE LISTED BELOW 3,310 20,280 23,590										
FREEMAN, MARVIN E. & PHYLLIS L 123 FRANKLIN ST. SOUTH POINT, OH. 45680 PARCEL-ID 07-010-1000.000	-00-00 12 HILLVIEW TERRACE SUBDIV. PT E .50' 0000.00A RES USE CODE 500 1,660 00 1,660										

TAX RATE 43.30
A/R RED FACTOR 05.4708
OTH RED FACTOR 08.1122

LAWRENCE
TAX DISTRICT 07-FAYETTE TWP-SOUTH POINT CORP

GENERAL TAX LIST AND DUPLICATE OF REAL AND PUBLIC UTILITY PROPERTY
COUNTY REAL ESTATE TAXES AND SPECIAL ASSESSMENTS

01/18/93

TAX YEAR 1992
INTEREST RATE
PAGE NO 1139

OWNER'S NAME MAILING ADDRESS	DESCRIPTION LAND	IMPROVEMENTS	TOTAL VALUE	TAXES CHARGED	DECEMBER TAXES	PENALTY	JUNE TAXES	PENALTY	TOTAL DELINQUENT	C.D. DATE	MEMO
GALLOWAY, JOHN W. & MARY A. 121 FRANKLIN ST. SOUTH POINT, OHIO 45680 PARCEL-ID 07-010-1100.000	-00-00 12 HILLVIEW TERRACE SUBDIV. PT. 20' W. SIDE 0000.00A RES USE CODE 500 950 00 950										
FREEMAN, MARVIN E. & PHYLLIS L . 123 FRANKLIN ST. SOUTH POINT, OHIO 45680 PARCEL-ID 07-010-1200.000	-00-00 HILL VIEW TERRACE SD LOT 13 0000.00A RES USE CODE 510 3,050 21,840 24,890 HOMESITE VALUE LISTED BELOW 3,050 21,780 24,830										
NEASE, BILLY J & MIRAN 006 C/O T R T S DATA SERVICES 2401 WEST HASSELL RD. SUITE 1510 HOFFMAN, ILL 60195-2001 PARCEL-ID 07-010-1300.000	-00-00 14 HILLVIEW TERR SUB DIV 0000.00A RES USE CODE 510 3,260 16,820 20,080 HOMESITE VALUE LISTED BELOW 3,260 16,820 20,080										
NEASE, BILLY J & MIRAN P.O. BOX 199 SOUTH POINT, OHIO 45680-000 PARCEL-ID 07-010-1400.000	-00-00 15 HILLVIEW TERRACE SUBDIV. W PT. 0000.00A RES USE CODE 500 160 00 160										
FRAZIER, PEARLEY G. & JOYCE I 104 FRANKLIN STREET SOUTH POINT, OHIO 45680 VOL 545 PG 636 PARCEL-ID 07-010-1500.000	-00-00 15 HILLVIEW TERRACE SUBDIV. E PT. 0000.00A RES USE CODE 510 3,210 12,920 16,130 HOMESITE VALUE LISTED BELOW 3,210 12,920 16,130			12-22-93 Zora D. + Carrie L Dickerson —							
MCWHORTER, DONALD L. & MARILYN E. 008 C/O THE LEADER MORTGAGE CO. SUITE 650 1015 EUCLID AVE. CLEVELAND, OHIO 44115 PARCEL-ID 07-010-1600.000	-00-00 16 HILLVIEW TERRACE SUBDIV. 0000.00A RES USE CODE 510 4,270 12,060 16,330 HOMESITE VALUE LISTED BELOW 4,270 11,750 16,020										
WHEELER, JACK L. & MARY FRANCES RT. 3 BOX 470 SOUTH POINT, OHIO 45680-0000 PARCEL-ID 07-010-1700.000	-00-00 17 HILLVIEW TERRACE SUBDIV. 0000.00A RES USE CODE 510 3,850 15,350 19,200 HOMESITE VALUE LISTED BELOW 3,850 15,230 19,080										
MCCOMAS, DAVID W. & CYNTHIA L. 110 FRANKLIN ST. SOUTH POINT, OHIO 45680-000 PARCEL-ID 07-010-1800.000	-00-00 18 HILLVIEW TERRACE SUBDIV. 0000.00A RES USE CODE 510 4,260 13,970 18,230										

TAX RATE 43.30
A/R RED FACTOR 05.4708
OTH RED FACTOR 08.1122

LAWRENCE
TAX DISTRICT 07-FAYETTE TWP-SOUTH POINT CORP

GENERAL TAX LIST AND DUPLICATE OF REAL AND PUBLIC UTILITY PROPERTY
COUNTY REAL ESTATE TAXES AND SPECIAL ASSESSMENTS

01/18/93

TAX YEAR 1992
INTEREST RATE
PAGE NO 1140

OWNER'S NAME MAILING ADDRESS	DESCRIPTION			TAXES CHARGED	DECEMBER TAXES	PENALTY	JUNE TAXES	PENALTY	TOTAL DELINQUENT	C.D. DATE	MEMO
	LAND	IMPROVEMENTS	TOTAL VALUE								
	HOMESITE VALUE LISTED BELOW										
	4,260	13,970	18,230								
MEALEY, FREDDIE LEE 112 FRANKLIN ST SO. POINT, OHIO 45680 PARCEL-ID 07-011-0100.000	-00-00 19 HILLVIEW TERRACE SUBDIV. 0000.00A RES USE CODE 510										
	4,590	17,760	22,350								
	HOMESITE VALUE LISTED BELOW										
	4,590	16,190	20,780								
GAY, THELMA B. 102 LYNN COURT SOUTH POINT, OHIO 45680 PARCEL-ID 07-011-0300.000	-00-00 20 HILLVIEW TERRACE SUBDIV. 0000.00A RES USE CODE 510										
	2,800	17,700	20,500								
	HOMESITE VALUE LISTED BELOW										
	2,800	17,700	20,500								
NANCE, RALPH P. & WANDA E. 114 FRANKLIN ST. SOUTH POINT, OHIO 45680 PARCEL-ID 07-011-0400.000	-00-00 21 HILLVIEW TERRACE SUBDIV. 0000.00A RES USE CODE 500										
	2,260	00	2,260								
NANCE, RALPH P. & WANDA E. 114 FRANKLIN ST. SOUTH POINT OHIO 45680 PARCEL-ID 07-011-0500.000	-00-00 22 HILLVIEW TERRACE SUBDIV. 0000.00A RES USE CODE 510										
	3,010	15,860	18,870								
	HOMESITE VALUE LISTED BELOW										
	3,010	15,700	18,710								
NEAL, GLENNA S. 116 FRANKLIN ST. SOUTH POINT, OHIO 45680 PARCEL-ID 07-011-0600.000	-00-00 23 HILLVIEW TERRACE SUBDIV. 0000.00A RES USE CODE 510										
	3,440	14,570	18,010								
	HOMESITE VALUE LISTED BELOW										
	3,440	14,570	18,010								
NEAL, GLENNA S. 116 FRANKLIN ST. SOUTH POINT, OHIO 45680 PARCEL-ID 07-011-0700.000	-00-00 24 HILLVIEW TERRACE SUBDIV. PT. N. 10FT. 0000.00A RES USE CODE 500										
	230	00	230								
DELONG, MARTHA ELLEN C/O JEFF DELONG 101 LYNN CT. SOUTH POINT, OHIO 45680 PARCEL-ID 07-011-0800.000	-00-00 24 HILLVIEW TERRACE SUBDIV. S 70' 0000.00A RES USE CODE 510										
	3,010	19,100	22,110								
	HOMESITE VALUE LISTED BELOW										
	3,010	19,100	22,110								
DOUGLAS, GARY R. & ANN W. 103 LYNN COURT SOUTH POINT, OHIO 45680 PARCEL-ID 07-011-0900.000	-00-00 25 HILLVIEW TERRACE SUBDIV. 0000.00A RES USE CODE 510										
	5,170	15,200	20,370								

TAX RATE 43.30
A/R RED FACTOR 05.4708
OTH RED FACTOR 08.1122

LAWRENCE
TAX DISTRICT 07-FAYETTE TWP-SOUTH POINT CORP

GENERAL TAX LIST AND DUPLICATE OF REAL AND PUBLIC UTILITY PROPERTY
COUNTY REAL ESTATE TAXES AND SPECIAL ASSESSMENTS

01/18/93

TAX YEAR 1992
INTEREST RATE
PAGE NO 1141

OWNER'S NAME MAILING ADDRESS	DESCRIPTION			TAXES CHARGED	DECEMBER TAXES	PENALTY	JUNE TAXES	PENALTY	TOTAL DELINQUENT	C.D. DATE	MEMO
	LAND	IMPROVEMENTS	TOTAL VALUE								
	HOMESITE VALUE LISTED BELOW										
	5,170	15,200	20,370								
ROWE, KEITH W. & VIRGINIA L. P O BOX 115 SOUTH POINT, OHIO PARCEL-ID 07-011-1000.000	-00-00 26 HILLVIEW TERRACE SUBDIV. 0000.00A RES USE CODE 510										
	3,750	14,690	18,440								
	HOMESITE VALUE LISTED BELOW										
	3,750	14,690	18,440								
FREEMAN, MARVIN E. & PHYLLIS L 123 FRANKLIN ST. SOUTH POINT, OH. 45680 PARCEL-ID 07-011-1301.000	-00-00 1 FIRST ADDITION TO HILLVIEW TERRACE 0000.00A RES USE CODE 500										
	590	00	590								
KIM, CHONG WOONG & CHOON GI RT. 3 BOX 482 128 FRANKLIN STREET SOUTH POINT, OHIO 45680 PARCEL-ID 07-011-1302.000	-00-00 LOT 2 FIRST ADD TO HILLVIEW TERR. 0000.00A RES USE CODE 510										
	3,870	21,170	25,040								
	HOMESITE VALUE LISTED BELOW										
	3,870	21,170	25,040								
NELSON, BRENT E.& KAREN S. 126 FRANKLIN ST HILLVIEW TERRACE SOUTH POINT, OHIO 45680 VOL 551 PG 292 PARCEL-ID 07-011-1303.000	-00-00 LOT 3 1ST ADDITION TO HILLVIEW TERR. 0000.00A RES USE CODE 510										
	2,070	22,530	24,600								
	HOMESITE VALUE LISTED BELOW										
	2,070	22,100	24,170								
NEAL, GARRY & BARBARA 124 FRANKLIN ST. SOUTH POINT, OHIO 45680 PARCEL-ID 07-011-1304.000	-00-00 4 FIRST ADDITION TO HILLVIEW TERRACE 0000.00A RES USE CODE 510										
	3,280	19,740	23,020								
	HOMESITE VALUE LISTED BELOW										
	3,280	19,740	23,020								
GREEN, GEORGE A. & ETTA 013 C/O THE KISSELL COMPANY ATTM: TAX DEPARTMENT 30 WARDER STREET SPRINGFIELD, OHIO 45501 PARCEL-ID 07-011-1305.000	-00-00 5 FIRST ADDITION TO HILLVIEW TERRACE 0000.00A RES USE CODE 510										
	2,840	18,190	21,030								
	HOMESITE VALUE LISTED BELOW										
	2,840	18,190	21,030								
AUSTIN, ELIZABETH 120 FRANKLIN STREET SOUTH POINT, OHIO 45680 VOL 551 PG 807 PARCEL-ID 07-011-1306.000	-00-00 6 FIRST ADDITION TO HILLVIEW TERRACE 0000.00A RES USE CODE 510										
	3,830	23,150	26,980								
	HOMESITE VALUE LISTED BELOW										
	3,830	23,150	26,980								
BARROW, MILDRED L. NO. 1 GARDEN CT. P.O. BO SOUTH POINT, OHIO 45680-000 PARCEL-ID 07-011-1400.000	-00-00 1 GARDEN COURT SUBDIV 0000.00A RES USE CODE 510										

TAX RATE 43.30
A/R RED FACTOR 05.4708
OTH RED FACTOR 08.1122

LAWRENCE
TAX DISTRICT 07-FAYETTE TWP-SOUTH POINT CORP

GENERAL TAX LIST AND DUPLICATE OF REAL AND PUBLIC UTILITY PROPERTY
COUNTY REAL ESTATE TAXES AND SPECIAL ASSESSMENTS

01/18/93

TAX YEAR 1992
INTEREST RATE
PAGE NO 1142

OWNER'S NAME MAILING ADDRESS	DESCRIPTION LAND	IMPROVEMENTS	TOTAL VALUE	TAXES CHARGED	DECEMBER TAXES	PENALTY	JUNE TAXES	PENALTY	TOTAL DELINQUENT	C.D. DATE	MEMO
	00	00	00								
01-24-92 TRNSF TO 07-011-1400.000	BARROW, MILDRED L. LIFE E										
BARROW, MILDRED L. LIFE EST RE M BARROW, B. & SNELL, B.	-00-00 1 GARDEN COURT SUBDIV										
P.O. BOX 74	0000.00A	RES USE CODE	510								
101 GARDEN COURT											
SOUTH POINT, OHIO 45680-0000	2,220	4,910	7,130								
VOL 566 PG 29	HOMESITE VALUE LISTED BELOW										
PARCEL-ID 07-011-1400.000	2,220	4,910	7,130								
01-24-92 TRNSF FROM 07-011-1400.000	BARROW, MILDRED L.										
TURNBULL, SHARON K.	-00-00 2 GARDEN COURT SUBDIV										
103 GARDEN COURT											
SOUTH POINT, OHIO 45638	0000.00A	RES USE CODE	510								
PARCEL-ID 07-011-1500.000											
	2,360	3,590	5,950								
	HOMESITE VALUE LISTED BELOW										
	2,360	3,440	5,800								
SITES, ASA JR. & SARAH JANE 064	-00-00 3 GARDEN COURT SUBDIV										
C/O LAWRENCE FEDERAL SAVINGS	0000.00A	RES USE CODE	510								
& LOAN - SO. POINT BRANCH											
404 SOLIDA ROAD	2,460	9,320	11,780								
SOUTH POINT, OHIO 45680	HOMESITE VALUE LISTED BELOW										
PARCEL-ID 07-011-1600.000	2,460	9,320	11,780								
OSBORN, NETZEL R. & KATHRYN	-00-00 4 GARDEN COURT SUBDIV			6-15-93							
112 GARDEN COURT											
SOUTH PONT, OHIO 45680	0000.00A	RES USE CODE	510	PATRICIA L. ROSE —							
VOL 551 PG 6											
PARCEL-ID 07-011-1700.000	2,550	9,840	12,390								
	HOMESITE VALUE LISTED BELOW										
	2,550	9,840	12,390								
MCCOY, JOHN & IVORY	-00-00 5 GARDEN COURT SUBDIV										
109 GARDEN CT.											
SOUTH POINT, OHIO 45680	0000.00A	RES USE CODE	510								
PARCEL-ID 07-011-1800.000											
	2,390	8,520	10,910								
	HOMESITE VALUE LISTED BELOW										
	2,390	8,130	10,520								
BARKER, KATHERINE A.	-00-00 6 GARDEN COURT SUBDIV										
C/O KATHERINE PETTY											
111 GARDEN CT.	0000.00A	RES USE CODE	510								
SOUTH POINT, OHIO 45680											
PARCEL-ID 07-012-0100.000	2,360	7,310	9,670								
	HOMESITE VALUE LISTED BELOW										
	2,360	7,080	9,440								
SITES, ASA, JR. AND SARAN JANE	-00-00 7 GARDEN COURT SUBDIV										
P.O. BOX 198											
SOUTH POINT, OHIO 45680	0000.00A	RES USE CODE	510								
PARCEL-ID 07-012-0200.000											
	2,360	4,060	6,420								
	HOMESITE VALUE LISTED BELOW										
	2,360	4,060	6,420								

TAX RATE 43.30
A/R RED FACTOR 05.4708
OTH RED FACTOR 08.1122

LAWRENCE
TAX DISTRICT 07-FAYETTE TWP-SOUTH POINT CORP

GENERAL TAX LIST AND DUPLICATE OF REAL AND PUBLIC UTILITY PROPERTY
COUNTY REAL ESTATE TAXES AND SPECIAL ASSESSMENTS

01/18/93

TAX YEAR 1992
INTEREST RATE
PAGE NO 1143

OWNER'S NAME MAILING ADDRESS	DESCRIPTION LAND	IMPROVEMENTS	TOTAL VALUE	TAXES CHARGED	DECEMBER TAXES	PENALTY	JUNE TAXES	PENALTY	TOTAL DELINQUENT	C.D. DATE	MEMO
POHLMAN, ERNEST & HELEN M.	-00-00 8 GARDEN COURT SUBDIV										
115 GARDEN COURT											
SOUTH POINT, OHIO 45680	0000.00A	RES USE CODE	510								
PARCEL-ID 07-012-0300.000											
	2,400	6,000	8,400								
	HOMESITE VALUE LISTED BELOW										
	2,400	5,780	8,180								
POHLMAN, ERNEST & HELEN M.	-00-00 9 GARDEN COURT SUBDIV										
115 GARDEN COURT	S PT.										
SOUTH POINT, OHIO 45680	0000.00A	RES USE CODE	500								
VOL 360 PG 423											
PARCEL-ID 07-012-0400.000	850	00	850								
POHLMAN, ERNEST & HELEN M.	9 GARDEN COURT SUB.DIV., NORTH PART										
115 GARDEN COURT											
SOUTH POINT, OHIO 45680		RES USE CODE	500								
VOL 517 PG 519											
PARCEL-ID 07-012-0500.000	440	00	440								
POHLMAN, ERNEST & HELEN M.	10 GARDEN COURT SUB.DIV., NORTH PART ONLY										
115 GARDEN COURT											
SOUTH POINT, OHIO 45680		RES USE CODE	500								
VOL 517 PG 519											
PARCEL-ID 07-012-0600.000	120	00	120								
POHLMAN, ERNEST G. & HELEN M.	-00-00 10 GARDEN COURT SUBDIV. S PT.										
115 GARDEN COURT											
SOUTH POINT, OHIO 45680	0000.00A	RES USE CODE	500								
VOL 360 PG 423											
PARCEL-ID 07-012-0700.000	2,170	00	2,170								
VANCE, LEO E.	-00-00 11 GARDEN COURT SUBDI V										
120C FREEMAN CT.											
SOUTH POINT, OHIO 45680	0000.00A	RES USE CODE	500								
VOL 543 PG 496											
PARCEL-ID 07-012-0800.000	00	00	00								
09-21-92 TRNSF TO 07-012-0800.000	ASHWORTH, DONALD J. & DRE										
ASHWORTH, DONALD J. & DREAMA S	-00-00 11 GARDEN COURT SUBDI V			0800.001 50x75 (Lot 1) Garden Ct S.P.O.			65x50		0800.002	Garden Ct S.P.O.	
RT 5 BOX 643-B	0000.00A	RES USE CODE	500	William Russell & Cheryl Kay Johnson —			Dorothy Tackett & Ruby Evans —				
SOUTH POINT, OHIO 45680				0800.003 triangle 50x60x198 P.O. Box 4201 Dun 8/11/93							
VOL 571 PG 696	2,080	00	2,080								
PARCEL-ID 07-012-0800.000											
09-21-92 TRNSF FROM 07-012-0800.000	VANCE, LEO E.			Jimmie R. & Wanda F. Moore —							
ASHWORTH, DONALD J. & DREAMA S	-00-00 12 GARDEN COURT SUBDI V			0900.001 triangle 50x60x78 8/11/93							
RT 5 BOX 643-B	0000.00A	RES USE CODE	500	Jimmie R. & Wanda F. Moore —							
SOUTH POINT, OHIO 45680-0000											
VOL 571 PG 696	2,110	00	2,110								
PARCEL-ID 07-012-0900.000											

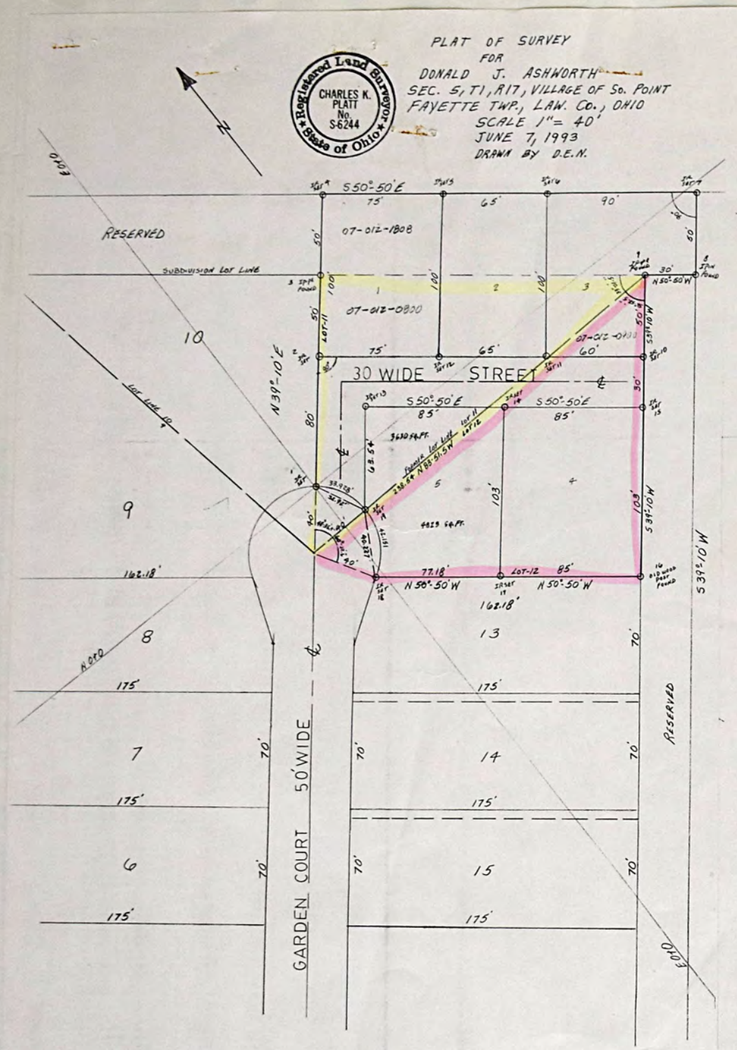

DONALD J. and DREAMA S. ASHWORTH to _____
SECTION 5, T1, R17, VILLAGE OF SOUTH POINT
FAYETTE TOWNSHIP, LAWRENCE COUNTY, OHIO

PROPERTY DESCRIPTION

The following described real estate situate in Section 5, T1, R17, Village of South Point, Fayette Township, Lawrence County, Ohio, and being a part of Lot No. 11 and a 0.26 Acre Parcel of the Garden Court Subdivision as shown and delineated in Plat Book 3, page 48, and more particularly described as follows:

LOT-1

1. BEGINNING at an Iron Rod (set) on the South right-of-way line of the N & W Railroad at the NW corner of the said 0.26 Acre Parcel; thence S50°-50'E with the N & W right-of-way line 75 feet to an Iron Rod (set);
2. Thence S39°-10'W a distance of 100 feet to an Iron Rod (set) on the North line of a 30 foot street;
3. Thence N50°-50'W with the North line of a 30 foot street 75 feet to an Iron Rod (set) on the Lot line between Lots 10 and 11;
4. Thence N39°-10'E with the Lot line between Lots 10 and 11 passing an Iron Pipe (found) at 50 feet at the NW corner of Lot No. 11, continuing 50 feet, in all 100 feet to the point of BEGINNING, containing 0.17 Acres (7,500 sq. ft.), more or less.

PART OF PARCEL NO. 07-012-0800.000 (0.086 Ac.) and
PART OF PARCEL NO. 07-012-1808.000 (0.086 Ac.).

LAST SOURCE OF TITLE: D.V. 571, pg. 696.

ALSO: The following described 30 foot right-of-way being an extension from the 50 foot Garden Court Street BEGINNING at the North line of a 40 foot Radius Culdesac and 15 feet East of the Lot line between Lots No. 10 and 11, thence N39°-10'E a distance of 66 feet, thence S50°-50'E a distance of 185 feet.

This description was prepared by Charles K. Platt, Registered Land Surveyor, Ohio No. RLS-6244.

Registered Land Surveyor
CHARLES K. PLATT
No. S-6244
State of Ohio

Charles K. Platt
Charles K. Platt
Rt. 4, Box 40
Chesapeake, OH 45619
Phone: 614-867-6053
June 7, 1993

DONALD J. and DREAMA S. ASHWORTH to _____
SECTION 5, T1, R17, VILLAGE OF SOUTH POINT
FAYETTE TOWNSHIP, LAWRENCE COUNTY, OHIO

PROPERTY DESCRIPTION

The following described real estate situate in Section 5, T1, R17, Village of South Point, Fayette Township, Lawrence County, Ohio, and being a part of Lot No. 11 and a 0.26 Acre Parcel of the Garden Court Subdivision as shown and delineated in Plat Book 3, page 48, and more particularly described as follows:

LOT-2

1. BEGINNING at an Iron Rod (set) on the South right-of-way line of the N & W Railroad, said Iron Rod bearing S50°-50'E a distance of 75 feet from an Iron Rod (set) at the NW corner of the said 0.26 Acre Parcel; thence S50°-50'E with the said South right-of-way 65 feet to an Iron Rod (set);
2. Thence S39°-10'E a distance of 100 feet to an Iron Rod (set) on the North line of a 30 foot street;
3. Thence N50°-50'W with the street 65 feet to an Iron Rod (set);
4. Thence N39°-10'E a distance of 100 feet to the point of BEGINNING, containing 0.15 Acres (6500 sq. ft.), more or less.

PART OF PARCEL NO. 07-012-0800.000 (0.075 Ac.) and
PART OF PARCEL NO. 07-012-1808.000 (0.075 Ac.).

LAST SOURCE OF TITLE: D.V. 571, pg. 696.

ALSO: The following described 30 foot right-of-way being an extension from the 50 foot Garden Court Street BEGINNING at the North line of a 40 foot Radius Culdesac and 15 feet East of the Lot line betwen Lots No. 10 and 11, thence N39°-10'E a distance of 66 feet, thence S50°-50'E a distance of 185 feet.

This description was prepared by Charles K. Platt, Registered Land Surveyor, Ohio No. RLS-6244.

Registered Land Surveyor
CHARLES K. PLATT
No. S-6244
State of Ohio

Charles K. Platt
Charles K. Platt
Rt. 4, Box 40
Chesapeake, OH 45619
Phone: 614-867-6053
June 7, 1993

DONALD J. and DREAMA S. ASHWORTH to _____
SECTION 5, T1, R17, VILLAGE OF SOUTH POINT
FAYETTE TOWNSHIP, LAWRENCE COUNTY, OHIO

PROPERTY DESCRIPTION

The following described real estate situate in Section 5, T1, R17, Village of South Point, Fayette Township, Lawrence County, Ohio, and being a part of Lots No. 11 and 12, and a 0.26 Acre Parcel of the Garden Court Subdivision as shown and delineated in Plat Book 3, page 48, and more particularly described as follows:

LOT-3

1. BEGINNING at an Iron Rod (set) on the South right-of-way line of the N & W Railroad at the NE corner of the said 0.26 Acre parcel; thence S50°-50'E a distance of 90 feet to an Iron Rod (set);
2. Thence S39°-10'W a distance of 50 feet to an Iron Pin (found);
3. Thence N50°-50'W a distance of 30 feet to an Iron Pipe (found);
4. Thence S39°-10'W a distance of 50 feet to an Iron Rod (set) on the North line of a 30 foot right-of-way;
5. Thence N50°-50'W a distance of 60 feet to an Iron Rod (set);
6. Thence N39°-10'E a distance of 100 feet to the point of BEGINNING, containing 0.172 Acres (7,500 sq. ft.), more or less.

PART OF PARCEL NO. 07-012-0800.000 (0.04 Ac.)
PART OF PARCEL NO. 07-012-0900.000 (0.03 Ac.)and
PART OF PARCEL NO. 07-012-1808.00 (0.10 Ac.).

LAST SOURCE OF TITLE: D.V. 571, pg. 696.

ALSO: The following described 30 foot right-of-way being an extension from the 50 foot Garden Court Street BEGINNING at the North line of a 40 foot Radius Culdesac and 15 feet East of the Lot line between Lots No. 10 and 11, thence N39°-10'E a distance of 66 feet, thence S50°-50'E a distance of 185 feet.

This description was prepared by Charles K. Platt, Registered Land Surveyor, Ohio No. RLS-6244.

Registered Land Surveyor
CHARLES K. PLATT
No. S-6244
State of Ohio

Charles K. Platt
Charles K. Platt
Rt. 4, Box 40
Chesapeake, OH 45619
Phone: 614-867-6053
June 7, 1993

DONALD J. and DREAMA S. ASHWORTH to _____
SECTION 5, T1, R17, VILLAGE OF SOUTH POINT
FAYETTE TOWNSHIP, LAWRENCE COUNTY, OHIO

PROPERTY DESCRIPTION

The following described real estate situate in Section 5, T1, R17, Village of South Point, Fayette Township, Lawrence County, Ohio, and being a part of Lot No. 12 of the Garden Court Subdivision as shown and delineated in Plat Book 3, page 48, and more particularly described as follows:

LOT-4

1. BEGINNING at an Old Wood Post (found) at the SE corner of Lot No. 12, thence N50°-50'W with the Lot line between Lots No. 12 and 13 a distance of 85 feet to an Iron Rod (set);
2. Thence N39°-10'E a distance of 103 feet to an Iron Rod (set) on the South line of a 30 foot street;
3. Thence S50°-50'E with the South line of the said 30 foot street 85 feet to an Iron Rod (set) on the East line of Lot No. 12;
4. Thence S39°-10'W with the East lot line 103 feet to the point of BEGINNING, containing 0.20 Acres (8,755 sq. ft.), more or less.

PART OF PARCEL NO. 07-012-0900.000.

LAST SOURCE OF TITLE: D.V. 571, pg. 696.

ALSO: The following described 30 foot right-of-way being an extension from the 50 foot Garden Court Street BEGINNING at the North line of a 40 foot Radius Culdesac and 15 feet East of the Lot line between Lots No. 10 and 11, thence N39°-10'E a distance of 66 feet, thence S50°-50'E a distance of 185 feet.

This description was prepared by Charles K. Platt, Registered Land Surveyor, Ohio No. RLS-6244.

Registered Land Surveyor
CHARLES K. PLATT
No. S-6244
State of Ohio

Charles K. Platt
Charles K. Platt
Rt. 4, Box 40
Chesapeake, OH 45619
Phone: 614-867-6053
June 7, 1993

DONALD J. and DREAMA S. ASHWORTH to _____
SECTION 5, T1, R17, VILLAGE OF SOUTH POINT
FAYETTE TOWNSHIP, LAWRENCE COUNTY, OHIO

PROPERTY DESCRIPTION

The following described real estate situate in Section 5, T1, R17, Village of South Point, Fayette Township, Lawrence County, Ohio, and being a part of Lots No. 11 and 12 of the Garden Court Subdivision as shown and delineated in Plat Book 3, page 48, and more particularly described as follows:

LOT-5

1. BEGINNING at an Iron Rod (set) at the SW corner of the said Lot No. 12 and on the East line of Garden Court, a 50 foot street; thence curving to the left a distance of 42.15 feet with a Curve having a Radius of 40 feet and a Chord bearing N27°-58'E a distance of 40.23 feet to an Iron Rod (set) on the East line of a 30 foot street;
2. Thence N39°-10'E a distance of 63.54 feet to an Iron Rod (set) at the 30 foot street corner;
3. Thence S50°-50'E with the South line of the 30 foot street 85 feet to an Iron Rod (set);
4. Thence S39°-10'W a distance of 103 feet to an Iron Rod (set) on the Lot line between Lot No. 12 and 13;
5. Thence N50°-50'W a distance of 77.18 feet to the point of BEGINNING, containing 0.194 Acres, (8,453 sq. ft.), more or less.

PART OF PARCEL NO. 07-012-0800.000 (0.083 Ac.), and
PART OF PARCEL NO. 07-012-0900.000 (0.11 Ac. [4,823 sq. ft.]).

LAST SOURCE OF TITLE: D.V. 571, 696.

This description was prepared by Charles K. Platt, Registered Land Surveyor, Ohio No. RLS-6244.

Registered Land Surveyor
CHARLES K. PLATT
No. S-6244
State of Ohio

Charles K. Platt
Charles K. Platt
Rt. 4, Box 40
Chesapeake, OH 45619
Phone: 614-867-6053
June 7, 1993

TAX RATE 43.30
A/R RED FACTOR 05.4708
OTH RED FACTOR 08.1122

LAWRENCE
TAX DISTRICT 07-FAYETTE TWP-SOUTH POINT CORP

GENERAL TAX LIST AND DUPLICATE OF REAL AND PUBLIC UTILITY PROPERTY
COUNTY REAL ESTATE TAXES AND SPECIAL ASSESSMENTS

TAX YEAR 1992
INTEREST RATE
01/18/93 PAGE NO 1144

OWNER'S NAME MAILING ADDRESS	DESCRIPTION LAND	IMPROVEMENTS	TOTAL VALUE	TAXES CHARGED	DECEMBER TAXES	PENALTY	JUNE TAXES	PENALTY	TOTAL DELINQUENT	C.D. DATE	MEMO
09-21-92 TRNSF FROM 07-012-0900.000 VANCE, LEO E.											
VANCE, LEO E.	-00-00 12 GARDEN COURT SUBDI										
120 FREEMAN CT.	V										
SOUTH POINT, OHIO 45680-000	0000.00A	RES USE CODE	500								
VOL 543 PG 498											
PARCEL-ID 07-012-0900.000	00	00	00								
09-21-92 TRNSF TO 07-012-0900.000 ASHWORTH, DONALD J. & DRE											
VINSON, ROBERT L. JR. &	-00-00 13 GARDEN COURT SUBDI										
LINDA ALICE	V										
022	0000.00A	RES USE CODE	510								
C/O TRANSAMERICA											
REAL ESTATE TAX SERVICE	2,400	5,900	8,300								
1105 SCHROCK RD SUITE 437	HOMESITE VALUE LISTED BELOW										
COLUMBUS. OHIO 43229	2,400	5,900	8,300								
PARCEL-ID 07-012-1000.000											
HALL, HAROLD E. & ERMALENE	-00-00 14 GARDEN COURT SUBDI										
112 GARDEN CT.	V										
SOUTH POINT, OHIO 45680	0000.00A	RES USE CODE	510								
MORT 477 PG 451											
PARCEL-ID 07-012-1100.000	2,360	6,990	9,350								
	HOMESITE VALUE LISTED BELOW										
	2,360	6,990	9,350								
HALL, HAROLD E. & ERMALENE	-00-00 15 GARDEN COURT SUBDI										
112 GARDEN CT.	V										
SOUTH POINT OHIO 45680	0000.00A	RES USE CODE	510								
PARCEL-ID 07-012-1200.000											
	2,360	14,460	16,820								
	HOMESITE VALUE LISTED BELOW										
	2,360	12,710	15,070								
HALL, HAROLD E. & ERMALENE	-00-00 16 GARDEN COURT SUBDI										
112 GARDEN CT.	V										
SOUTH POINT, OHIO 45680	0000.00A	RES USE CODE	510								
PARCEL-ID 07-012-1300.000											
	2,360	4,310	6,670								
ASH, STEPHEN P. & JOYCE F.	-00-00 17 GARDEN COURT SUBDI										
011	V										
C/O MORTGAGE SERVICE CENTER	0000.00A	RES USE CODE	510								
TAX DEPARTMENT											
P. O. BOX 8469	2,360	8,680	11,040								
CANTON, OHIO 44711	HOMESITE VALUE LISTED BELOW										
PARCEL-ID 07-012-1400.000	2,360	8,680	11,040								
GIBSON, BETTY LOUISE LIFE EST.	-00-00 18 GARDEN COURT SUBDI										
P.O. BOX 148 6 GARDEN CT.	V										
SOUTH POINT, OHIO 45680	0000.00A	RES USE CODE	510								
VOL 549 PG 535											
PARCEL-ID 07-012-1500.000	1,440	6,050	7,490								
	HOMESITE VALUE LISTED BELOW										
	1,440	6,050	7,490								
JOHNSON, LARRY M. & LORETTA	-00-00 19 GARDEN COURT SUBDI										

TAX RATE 43.30
A/R RED FACTOR 05.4708
OTH RED FACTOR 08.1122

LAWRENCE
TAX DISTRICT 07-FAYETTE TWP-SOUTH POINT CORP

GENERAL TAX LIST AND DUPLICATE OF REAL AND PUBLIC UTILITY PROPERTY
COUNTY REAL ESTATE TAXES AND SPECIAL ASSESSMENTS

TAX YEAR 1992
INTEREST RATE
01/18/93 PAGE NO 1145

OWNER'S NAME MAILING ADDRESS	DESCRIPTION LAND	IMPROVEMENTS	TOTAL VALUE	TAXES CHARGED	DECEMBER TAXES	PENALTY	JUNE TAXES	PENALTY	TOTAL DELINQUENT	C.D. DATE	MEMO
022	V										
C/O TRANSAMERICA	0000.00A	RES USE CODE	510								
REAL ESTATE TAX SERVICE											
1105 SCHROCK RD SUITE 437	2,320	5,570	7,890								
COLUMBUS. OHIO 43229	HOMESITE VALUE LISTED BELOW										
PARCEL-ID 07-012-1600.000	2,320	5,570	7,890								
GIBSON, STEWART R. & YAVETTA T	-00-00 20 GARDEN COURT SUBDI										
R.	V										
RT. 6 BOX 249	0000.00A	RES USE CODE	510								
SOUTH POINT, OH. 45680											
VOL 563 PG 109	2,290	17,560	19,850								
PARCEL-ID 07-012-1700.000											
POHLMAN, ERNEST	RESERVED STRIP ON GARDEN COURT										
115 GARDEN COURT	SD LESS .93 BAL. 76ACS										
SOUTH POINT, OHIO 45680		RES USE CODE	500								
PLAT 3 PG 48											
PARCEL-ID 07-012-1800.000	230	00	230								
HALL, HAROLD E.	-00-00 PT GARDEN COURT SD			104 Garden Court S.P.O.	6.28.93						.04/AC 1800.003
112 GARDEN CT.	LESS 0.26A				1801.001 .05/AC	905 EAST 4TH ST P.O. Box 336 S.P.O.	.05/AC 1801.002				
SOUTH POINT, OHIO 45680-000	0000.22A	RES USE CODE	500								
PARCEL-ID 07-012-1801.000				Larry M. & Loretta Sue Johnson —		Donald Lee & Pamela K. Pitsenbarger		— Donald Lee & Pamela K. Pitsenbarger			
	1,660	00	1,660								
SITES, ASH JR. AND SARAH JANE	-00-00 GARDEN COURT SD PT										
P.O. BOX 198	0000.05A	RES USE CODE	500								
SOUTH POINT, OHIO 45680-0000											
PARCEL-ID 07-012-1802.000	490	00	490								
MCCOY, JOHN & IVORY	-00-00 GARDEN COURT SD PT										
109 GARDEN CT.	0000.01A	RES USE CODE	500								
SOUTH POINT, OHIO 45680-0000											
PARCEL-ID 07-012-1803.000	120	00	120								
HALL, HAROLD AND ERMALENE	-00-00 GARDEN COURT SD PT										
112 GARDEN CT.	0000.05A	RES USE CODE	500								
SOUTH POINT, OHIO 45680											
Y	490	00	490								
PARCEL-ID 07-012-1804.000											
VINSON, ROBERT II & LINDA	-00-00 GARDEN COURT SD PT										
116 GARDEN COURT	0000.17A	RES USE CODE	500								
SOUTH POINT, OHIO 45680-0000											
PARCEL-ID 07-012-1805.000	1,860	00	1,860								
BARKER, KATHERINE	GARDEN COURT PT 0.03AC. (VOL 4										
C/O KATHERINE PETTY	91 PG 673)										
111 GARDEN CT.		RES USE CODE	500								
SOUTH POINT, OHIO 45680-0000											
PARCEL-ID 07-012-1806.000	290	00	290								
ASH, STEPHEN P. & JOYCE E.	-00-00 PT GARDEN COURT SD										
011	0000.04A	RES USE CODE	500								

TAX RATE 43.30
A/R RED FACTOR 05.4708
OTH RED FACTOR 08.1122

LAWRENCE
TAX DISTRICT 07-FAYETTE TWP-SOUTH POINT CORP

GENERAL TAX LIST AND DUPLICATE OF REAL AND PUBLIC UTILITY PROPERTY
COUNTY REAL ESTATE TAXES AND SPECIAL ASSESSMENTS

TAX YEAR 1992
INTEREST RATE
01/18/93 PAGE NO 1146

OWNER'S NAME MAILING ADDRESS	DESCRIPTION	LAND	IMPROVEMENTS	TOTAL VALUE	TAXES CHARGED	DECEMBER TAXES	PENALTY	JUNE TAXES	PENALTY	TOTAL DELINQUENT	C.D. DATE	MEMO
C/O MORTGAGE SERVICE CENTER TAX DEPARTMENT P. O. BOX 8469 CANTON, OHIO 44711 PARCEL-ID 07-012-1807.000		420	00	420								
ASHWORTH, DONALD J. & DREAMA S . RT 5 BOX 643-B SOUTH POINT, OHIO 45680 VOL 571 PG 696 PARCEL-ID 07-012-1808.000	-00-00 GARDEN COURT SD PT 0000.26A RES USE CODE 500	630	00	630	.09/AC 1808.00 William Russell & Cheryl Kay Johnson — Dorothy Tackett & Ruby Evans —		7.13.93	.08	1808.00			Bals .09
09-21-92 TRNSF FROM 07-012-1808.000 VANCE, LEO E.												
VANCE, LEO E. 120C FREEMAN CT. SOUTH POINT, OHIO 45680 VOL 543 PG 496 PARCEL-ID 07-012-1808.000	-00-00 GARDEN COURT SD PT 0000.26A RES USE CODE 501	00	00	00								
09-21-92 TRNSF TO 07-012-1808.000 ASHWORTH, DONALD J. & DRE												
BEARD, PRISCILLA L. C/O RANDALL LAMBERT P.O. BOX 702 IRONTON, OHIO 45638 PARCEL-ID 07-013-0200.000	1 MEADOW LANE S.D. LESS 135.0 8' BAL= 15.57' E PT. RES USE CODE 500	550	00	550	10-12-93 Randall L + Jan T. Lambert —							
BAYS, ROGER D. & SHARON L. 702 N. KENOVA RD. SOUTH POINT, OHIO 45680 VOL 533 PG 242 PARCEL-ID 07-013-0200.001	1 MEADOW LANE S.D. W PT 135.0 8' RES USE CODE 500	4,250	00	4,250								
BEARD, PRISCILLA L. C/O RANDALL LAMBERT P.O. BOX 702 IRONTON, OHIO 45638 PARCEL-ID 07-013-0300.000	-00-00 2 MEADOW LANE SUBDIVISION 0000.00A RES USE CODE 510	2,430	3,810	6,240	10-12-93 Randall L + Jan T. Lambert —							
	HOMESITE VALUE LISTED BELOW	2,430	3,500	5,930								
LEIGHTY, THOMAS RYAN & JOYCE C 107 MEADOW LANE SOUTH POINT, OHIO 45680 PARCEL-ID 07-013-0400.000	-00-00 3 MEADOW LANE SUBDIVISION 0000.00A RES USE CODE 510	2,490	7,830	10,320								
LEIGHTY, THOMAS R. & JOYCE C. 107 MEADOW LANE SOUTH POINT, OHIO 45680 PARCEL-ID 07-013-0500.000	-00-00 4 MEADOW LANE SUBDIVISION 0000.00A RES USE CODE 510	2,570	5,290	7,860								
LEIGHTY, THOMAS RYAN & JOYCE C	-00-00 5 MEADOW LANE											

TAX RATE 43.30
A/R RED FACTOR 05.4708
OTH RED FACTOR 08.1122

LAWRENCE
TAX DISTRICT 07-FAYETTE TWP-SOUTH POINT CORP

GENERAL TAX LIST AND DUPLICATE OF REAL AND PUBLIC UTILITY PROPERTY
COUNTY REAL ESTATE TAXES AND SPECIAL ASSESSMENTS

TAX YEAR 1992
INTEREST RATE
01/18/93 PAGE NO 1147

OWNER'S NAME MAILING ADDRESS	DESCRIPTION	LAND	IMPROVEMENTS	TOTAL VALUE	TAXES CHARGED	DECEMBER TAXES	PENALTY	JUNE TAXES	PENALTY	TOTAL DELINQUENT	C.D. DATE	MEMO
107 MEADOW LANE SOUTH POINT, OHIO 45680 PARCEL-ID 07-013-0600.000	SUBDIVISION 0000.00A RES USE CODE 510	2,680	17,220	19,900								
	HOMESITE VALUE LISTED BELOW	2,680	14,810	17,490								
LEIGHTY, THOMAS RYAN & JOYCE C 107 MEADOW LANE SOUTH POINT, OHIO 45680 PARCEL-ID 07-013-0700.000	-00-00 6 MEADOW LANE SUBDIVISION 0000.00A RES USE CODE 500	2,060	00	2,060								
LEIGHTY, THOMAS RYAN & JOYCE C 107 MEADOW LANE SOUTH POINT, OHIO 45680 PARCEL-ID 07-013-0800.000	7 MEADOW LANE S.D. LESS E 35' X 139' BAL= 20' X 139' RES USE CODE 500	760	00	760								
LEIGHTY, THOMAS ARNOLD & VALER IE LYNN 111 MEADOW LANE SOUTH POINT, OHIO 45680 VOL 554 PG 345 PARCEL-ID 07-013-0800.001	7 MEADOW LANE S.D. E 35' X 13 9' RES USE CODE 500	1,340	00	1,340								
LEIGHTY, THOMAS A. 111 MEADOW LANE SOUTH POINT, OHIO 45680 PARCEL-ID 07-013-0900.000	-00-00 8 MEADOW LANE SUBDIVISION 0000.00A RES USE CODE 510	2,860	15,180	18,040								
	HOMESITE VALUE LISTED BELOW	2,860	15,180	18,040								
LEIGHTY, ROBERT R. 113 MEADOW LN. SOUTH POINT, OHIO 45680-000 PARCEL-ID 07-013-1001.000	-00-00 LOT 9 MEADOW LANE E 35' 0000.00A RES USE CODE 500	1,380	00	1,380								
LEIGHTY, THOMAS A. 111 MEADOW LANE SOUTH POINT, OHIO 45680 PARCEL-ID 07-013-1002.000	-00-00 LOT 9 MEADOW LANE SD W 20' 0000.00A RES USE CODE 500	1,050	00	1,050								
HARRIS, MICHAEL D. & ELIZABETH A. 008 C/O MORTGAGE SERVICE CENTER TAX DEPARTMENT P. O. BOX 8469 CANTON, OHIO 44711 PARCEL-ID 07-013-1101.000	-00-00 MEADOW LANE SD LOT 10 E 15' 0000.00A RES USE CODE 500	00	00	00								
03-06-92 TRNSF TO 07-013-1101.000 KELLEY, BARRY DAVID & KEN												

OWNER'S NAME MAILING ADDRESS	DESCRIPTION LAND	IMPROVEMENTS	TOTAL VALUE	TAXES CHARGED	DECEMBER TAXES	PENALTY	JUNE TAXES	PENALTY	TOTAL DELINQUENT	C.D. DATE	MEMO
KELLEY, BARRY DAVID & KENDRA G ERARD 008 C/O THE LEADER MORTGAGE CO. SUITE 650 1015 EUCLID AVE. CLEVELAND, OHIO 44115 VOL 567 PG 23 PARCEL-ID 07-013-1101.000	-00-00 MEADOW LANE SD LOT 10 E 15' 0000.00A RES USE CODE 500	750	00 750								
03-06-92 TRNSF FROM 07-013-1101.000 HARRIS, MICHAEL D. & ELIZ											
LEIGHTY, ROBERT R. 113 MEDOW LANE. SOUTH POINT, OHIO 45680-000 PARCEL-ID 07-013-1102.000	-00-00 LOT 10 MEADOW LANE S DW 40' 0000.00A RES USE CODE 510	2,140	22,900 25,040								
HARRIS, MICHAEL D. & ELIZABETH A. 008 C/O THE LEADER MORTGAGE CO. SUITE 650 1015 EUCLID AVE. CLEVELAND, OHIO 44115 PARCEL-ID 07-013-1200.000	-00-00 11 MEADOW LANE SUBDIVISION 0000.00A RES USE CODE 510	00	00 00								
03-06-92 TRNSF TO 07-013-1200.000 KELLEY, BARRY DAVID & KEN											
KELLEY, BARRY DAVID & KENDRA G ERARD 008 C/O THE LEADER MORTGAGE CO. SUITE 650 1015 EUCLID AVE. CLEVELAND, OHIO 44115 VOL 567 PG 23 PARCEL-ID 07-013-1200.000	-00-00 11 MEADOW LANE SUBDIVISION 0000.00A RES USE CODE 510	2,710	14,550 17,260								
	HOMESITE VALUE LISTED BELOW	2,710	14,550 17,260								
03-06-92 TRNSF FROM 07-013-1200.000 HARRIS, MICHAEL D. & ELIZ											
SNYDER, CHARLES JR. & NORA JOS MEADOW LANE SOUTH POINT, OHIO 45680 PARCEL-ID 07-013-1300.000	-00-00 12 MEADOWLANE SUB DIV 13 W END LOTS 13 14 1470.36 M E 0000.00A RES USE CODE 510	3,860	15,860 19,720								
	HOMESITE VALUE LISTED BELOW	3,860	15,860 19,720								
TAYLOR, CAROL 119 MEADOW LANE SOUTH POINT, OHIO 45680 VOL 560 PG 61 PARCEL-ID 07-013-1400.000	-00-00 12 MEADOWLANE SUB DIV 13 CEN PT LTS 70.36 1 4 ON ME A 0000.00A RES USE CODE 510	3,900	17,600 21,500								
	HOMESITE VALUE LISTED BELOW	3,900	17,600 21,500								
SHAFFER, PAUL & DAVID	-00-00 15 MEADOW LANE										

OWNER'S NAME MAILING ADDRESS	DESCRIPTION LAND	IMPROVEMENTS	TOTAL VALUE	TAXES CHARGED	DECEMBER TAXES	PENALTY	JUNE TAXES	PENALTY	TOTAL DELINQUENT	C.D. DATE	MEMO
C/O DAVID SHAFER 72 LEGRANDE BLVD. GALLIPOLIS 45631 PARCEL-ID 07-013-1500.000	SUBDIVISION 0000.00A RES USE CODE 520	2,630	8,010 10,640								
SHAFFER, PAUL & DAVID C/O DAVID SHAFER 72 LEGRANDE BLVD. GALLIPOLIS, OHIO 45631 PARCEL-ID 07-013-1600.000	16 MEADOW LANE SUB. DIV. RES USE CODE 520	2,630	7,500 10,130								
SHAFFER, PAUL & DAVID C/O DAVID SHAFER 72 LEGRANDE BLVD. GALLIPOLIS, OHIO 45631 PARCEL-ID 07-013-1700.000	-00-00 17 MEADOW LANE SUBDIVISION 0000.00A RES USE CODE 500	2,600	00 2,600								
SHAFFER, PAUL & DAVID C/O DAVID SHAFER 72 LAGRANDE BLVD. GALLIPOLIS, OHIO 45631 PARCEL-ID 07-013-1800.000	-00-00 18 MEADOW LANE SUBDIVISION 0000.00A RES USE CODE 500	1,970	00 1,970								
SHAFFER, PAUL & DAVID C/O DAVID SHAFER 72 LAGRANDE BLVD. GALLIPOLIS, OHIO 45631 PARCEL-ID 07-013-1900.000	-00-00 E 10' LOTS 12, 13, 14 MEADOW LANE S D & VAC 4 ST 0 . 0000.00A RES USE CODE 500	20	00 20								
PERRYMAN, SHIRLEY J. 022 C/O TRANSAMERICA REAL ESTATE TAX SERVICE 1105 SCHROCK RD SUITE 437 COLUMBUS. OHIO 43229 PARCEL-ID 07-014-0201.000	-00-00 E1/2 70' ONMEADOW LAN E 0000.00A RES USE CODE 510	3,090	11,960 15,050								
	HOMESITE VALUE LISTED BELOW	3,090	11,320 14,410								
DAMRON, WILLIAMB. & MILDRED JU NE 602 N. KENOVA RD. SOUTH POINT, OHIO 45680-0000 VOL 540 PG 768 PARCEL-ID 07-014-0202.000	-00-00 W 1/2 70' LOT 1 0000.00A RES USE CODE 510	2,940	16,910 19,850								
	HOMESITE VALUE LISTED BELOW	2,940	16,910 19,850								
CURTIS, MICHAEL A. & DOROTHY 022 C/O TRANSAMERICA REAL ESTATE TAX SERVICE 1105 SCHROCK RD SUITE 437 COLUMBUS. OHIO 43229 PARCEL-ID 07-014-0300.000	-00-00 2 MEADOWLANE SUBDIV. NO. 2 0000.00A RES USE CODE 510	3,230	14,160 17,390								
	HOMESITE VALUE LISTED BELOW	3,230	14,160 17,390								
KEFFER, JAMES R & CHRISTIE A 106 MEADOWS LANE SOUTH POINT, OHIO 45680 VOL 564 PG 566 PARCEL-ID 07-014-0400.000	-00-00 3 MEADOWLANE SUBDIV. NO. 2 0000.00A RES USE CODE 510	3,380	12,330 15,710								
	HOMESITE VALUE LISTED BELOW										

TAX RATE 43.30
A/R RED FACTOR 05.4708
OTH RED FACTOR 08.1122

LAWRENCE
TAX DISTRICT 07-FAYETTE TWP-SOUTH POINT CORP

GENERAL TAX LIST AND DUPLICATE OF REAL AND PUBLIC UTILITY PROPERTY
COUNTY REAL ESTATE TAXES AND SPECIAL ASSESSMENTS

TAX YEAR 1992
INTEREST RATE
01/18/93 PAGE NO 1150

OWNER'S NAME MAILING ADDRESS	DESCRIPTION LAND	IMPROVEMENTS	TOTAL VALUE	TAXES CHARGED	DECEMBER TAXES	PENALTY	JUNE TAXES	PENALTY	TOTAL DELINQUENT	C.D. DATE	MEMO
	3,380	11,950	15,330								
01-08-92 TRNSF FROM 07-014-0400.000 CARPENTER, PAULINE V.											
CARPENTER, PAULINE V.	-00-00 3 MEADOWLANE SUBDIV.										
106 MEADOWS LANE	NO. 2										
SOUTH POINT, OHIO 45680	0000.00A	RES USE CODE	510								
PARCEL-ID 07-014-0400.000											
	00	00	00								
12-11-91 TRNSF FROM 07-014-0400.000 CARPENTER, ALDEN B. & PAULINE											
01-08-92 TRNSF TO 07-014-0400.000 KEFFER, JAMES R & CHRISTI											
CARPENTER, ALDEN B. & PAULINE	-00-00 3 MEADOWLANE SUBDIV.										
006	NO. 2										
C/O TRANSAMERICA	0000.00A	RES USE CODE	510								
REAL ESTATE TAX SERVICE											
1105 SCHROCK RD SUITE 437	00	00	00								
COLUMBUS, OHIO 43229											
VOL 563 PG 768											
PARCEL-ID 07-014-0400.000											
12-11-91 TRNSF TO 07-014-0400.000 CARPENTER, PAULINE V.											
SAMOKOVSKI, MLADEN	-00-00 4 MEADOWLANE SUBDIV.										
814 MEADOW LN.	NO. 2										
SOUTH POINT, OHIO 45680-000	0000.00A	RES USE CODE	510								
VOL. 492 P. 665											
PARCEL-ID 07-014-0500.000	3,530	14,920	18,450								
	HOMESITE VALUE LISTED BELOW										
	3,530	14,920	18,450								
PAYNE, RICKY L. & SANDRA G.	-00-00 5 MEADOWLANE SUBDIV.			10-15-93							
118 MEADOW LANE	NO. 2										
SOUTH POINT, OHIO 45680	0000.00A	RES USE CODE	510								
PARCEL-ID 07-014-0600.000				Ricky L. Payne	Qtcl.						
	3,640	14,880	18,520								
HORN, JOHN K. & MILDRED	-00-00 6 MEADOWLANE SUBDIV.										
112 MEADOW LANE	NO. 2										
SOUTH POINT, OHIO 45680	0000.00A	RES USE CODE	510								
PARCEL-ID 07-014-0700.000											
	3,710	14,040	17,750								
	HOMESITE VALUE LISTED BELOW										
	3,710	11,780	15,490								
CARTER, CLYDE LEE & FRANCES KA	-00-00 7 MEADOWLANE SUBDIV.										
114 MEADOW LANE	NO. 2										
SOUTH POINT, OHIO 45680	0000.00A	RES USE CODE	510								
PARCEL-ID 07-014-0800.000											
	3,860	16,390	20,250								
	HOMESITE VALUE LISTED BELOW										
	3,860	16,390	20,250								
MURRAY, PATTY L.	-00-00 8 MEADOWLANE SUBDIV.										
116 MEADOW LANE	NO. 2										
SOUTH POINT, OHIO 45680	0000.00A	RES USE CODE	510								
VOL 556 PG 631											
PARCEL-ID 07-014-0900.000	4,450	18,990	23,440								

TAX RATE 43.30
A/R RED FACTOR 05.4708
OTH RED FACTOR 08.1122

LAWRENCE
TAX DISTRICT 07-FAYETTE TWP-SOUTH POINT CORP

GENERAL TAX LIST AND DUPLICATE OF REAL AND PUBLIC UTILITY PROPERTY
COUNTY REAL ESTATE TAXES AND SPECIAL ASSESSMENTS

TAX YEAR 1992
INTEREST RATE
01/18/93 PAGE NO 1151

OWNER'S NAME MAILING ADDRESS	DESCRIPTION LAND	IMPROVEMENTS	TOTAL VALUE	TAXES CHARGED	DECEMBER TAXES	PENALTY	JUNE TAXES	PENALTY	TOTAL DELINQUENT	C.D. DATE	MEMO
	HOMESITE VALUE LISTED BELOW										
	4,450	18,990	23,440								
BOWERS, JOHN L. & GAIL	-00-00 9 MEADOWLANE SUBDIV.										
P. O. BOX 246	NO. 2										
SOUTH POINT, OH. 45680	0000.00A	RES USE CODE	510								
PARCEL-ID 07-014-1000.000											
	00	00	00								
03-25-92 TRNSF TO 07-014-1000.000 BOWERS, GAIL W.											
BOWERS, GAIL W.	-00-00 9 MEADOWLANE SUBDIV.										
P. O. BOX 246	NO. 2										
SOUTH POINT, OH. 45680	0000.00A	RES USE CODE	510								
VOL 567 PG 396											
PARCEL-ID 07-014-1000.000	5,720	20,200	25,920								
	HOMESITE VALUE LISTED BELOW										
	5,720	20,200	25,920								
03-25-92 TRNSF FROM 07-014-1000.000 BOWERS, JOHN L. & GAIL											
MCCLURE, FRED K. & ANNE	-00-00 10 MEADOWLANE SUBDIV.										
120 MEADOW LANE	NO. 2										
SOUTH POINT, OHIO 45680-000	0000.00A	RES USE CODE	510								
PARCEL-ID 07-014-1100.000											
	5,830	21,560	27,390								
	HOMESITE VALUE LISTED BELOW										
	5,830	18,860	24,690								
MORRISON, ROBERT H. & GARNET	-00-00 11 MEADOWLANE SUBDIV.										
RT. 3 BOX 447	NO. 2										
SOUTH POINT OHIO 45680	0000.00A	RES USE CODE	510								
PARCEL-ID 07-014-1200.000											
	4,080	19,130	23,210								
	HOMESITE VALUE LISTED BELOW										
	4,080	19,130	23,210								
MORRISON, ROBERT H. & GARNET	-00-00 12 MEADOWLANE SUBDIV.										
RT. 3 BOX 447	NO. 2										
SOUTH POINT OHIO 45680	0000.00A	RES USE CODE	510								
PARCEL-ID 07-014-1300.000											
	4,080	7,410	11,490								
MORRISON, ROBERT H. & GARNET	-00-00 13 MEADOWLANE SUBDIV.										
RT. 3 BOX 447	NO. 2										
SOUTH POINT OHIO 45680	0000.00A	RES USE CODE	500								
PARCEL-ID 07-014-1400.000											
	7,010	00	7,010								
FERGUSON, PHYLLIS	17-01-05 3 IN NW COR. OF SEC.			11/30/92							
P.O. BOX 254	0000.25A	RES USE CODE	500								
SOUTH POINT, OHIO 45680-0000				William D. Ferguson Trustee of the Arthur & Phyllis Trust Agreement							
VOL 508 PG 426	1,830	00	1,830								
PARCEL-ID 07-014-1600.000											
FIRST BAPTIST CHURCH OF SOUTH POINT	17-01-05 0.26A + 0.64A=0.90A (VOL497-86, VOL 127-522,VOL 59-										

TAX RATE 43.30
A/R RED FACTOR 05.4708
OTH RED FACTOR 08.1122

LAWRENCE
TAX DISTRICT 07-FAYETTE TWP-SOUTH POINT CORP

GENERAL TAX LIST AND DUPLICATE OF REAL AND PUBLIC UTILITY PROPERTY
COUNTY REAL ESTATE TAXES AND SPECIAL ASSESSMENTS

TAX YEAR 1992
INTEREST RATE
01/18/93 PAGE NO 1152

OWNER'S NAME MAILING ADDRESS	DESCRIPTION	LAND	IMPROVEMENTS	TOTAL VALUE	TAXES CHARGED	DECEMBER TAXES	PENALTY	JUNE TAXES	PENALTY	TOTAL DELINQUENT	C.D. DATE	MEMO
ROUTE 6 BOX 5 SOUTH POINT, OHIO 45680 EXEMPT SALE: 11-21-84 PARCEL-ID 07-014-1601.000	61) USE CODE 685	3,360	27,310	30,670								
FIRST BAPTIST CHURCH OF SOUTH POINT ROUTE 6 BOX 5 SOUTH POINT, OHIO 45680 LEFT OFF BOOKS UNTIL 11-21-84 PARCEL-ID 07-014-1602.000	164 W. P. DAVIDSON'S 2ND ADD. (VOL. 497 PG.86 & VOL. 127 PG. 517) USE CODE 685	3,890	00	3,890								
FERGUSON, PHYLLIS P.O. BOX 254 SOUTH POINT, OHIO 45680-0000 VOL 508 PG 426 PARCEL-ID 07-014-1700.000	17-01-05 4 IN NW COR. OF SEC. 0000.25A RES USE CODE 510 HOMESITE VALUE LISTED BELOW	3,280 3,280	9,750 9,750	13,030 13,030	William D. Ferguson, Trustee of the Arthur & Phyllis Ferguson Trust Agreement —						11-30-92	
MORRISON, JOHN T. & RITA SUE 208 WEST 2ND, STREET SOUTH POINT, OHIO 45680-9460 45680 PARCEL-ID 07-014-1800.000	17-01-05 6,7,8 IN NW COR. OF SEC. 0000.20A RES USE CODE 510 HOMESITE VALUE LISTED BELOW	2,890 2,890	12,200 10,160	15,090 13,050								
STEELE, BRUCE & BRENDA 105 4TH AVE. SOUTH POINT, OHIO 45680 VOL 542 PG 285 PARCEL-ID 07-015-0100.000	17-01-05 5 PT. NW OF SCHOOL HOUSE 0000.24A RES USE CODE 510	2,570	2,430	5,000								
BRAMMER, LUDA MAE 1097 SOUTH JAMES ROAD COLUMBUS, OHIO 43227 VOL 552 PG 226 PARCEL-ID 07-015-0200.000	17-01-05 5 PT. NW OF SCHOOL HOUSE 0000.13A RES USE CODE 510 HOMESITE VALUE LISTED BELOW	1,720 1,720	8,390 8,130	10,110 9,850								
KELLAR, MARILYN D 1907 FRANKLIN COURT FLATWOODS, KENTUCKY 41139 PARCEL-ID 07-015-0300.000	17-01-05 6,7,8 IN NW COR. SEC. LESS .38A 0000.29A RES USE CODE 510 HOMESITE VALUE LISTED BELOW	3,150 3,150	8,270 8,080	11,420 11,230								
FIRST BAPTIST CHURCH RT. 5 BOX 208 SOUTH POINT, OHIO PARCEL-ID 07-015-0400.000	17-01-05 6,7,8 IN NW COR. SEC. PT. 0000.38A USE CODE 685	3,990	00	3,990								
DANIELS, ARVIS 435 ROCKWOOD AVE. CHESAPEAKE, OHIO 45619	17-01-05 6,7,8 IN NW COR. SEC. PT. N OF RD. 0000.10A RES USE CODE 500											

TAX RATE 43.30
A/R RED FACTOR 05.4708
OTH RED FACTOR 08.1122

LAWRENCE
TAX DISTRICT 07-FAYETTE TWP-SOUTH POINT CORP

GENERAL TAX LIST AND DUPLICATE OF REAL AND PUBLIC UTILITY PROPERTY
COUNTY REAL ESTATE TAXES AND SPECIAL ASSESSMENTS

TAX YEAR 1992
INTEREST RATE
01/18/93 PAGE NO 1153

OWNER'S NAME MAILING ADDRESS	DESCRIPTION	LAND	IMPROVEMENTS	TOTAL VALUE	TAXES CHARGED	DECEMBER TAXES	PENALTY	JUNE TAXES	PENALTY	TOTAL DELINQUENT	C.D. DATE	MEMO
L/C MORT 488 PG 176 PARCEL-ID 07-015-0500.000		780	00	780								
FREEMAN, JOHN N. & EUKLA D. 209 SOLIDA RD. SOUTH POINT, OHIO 45680 VOL 532 PG 596 PARCEL-ID 07-015-0600.000	17-01-05 6,7,8 IN NW COR. SEC. 50X104 0000.13A RES USE CODE 510	1,890	6,530	8,420								
MANN, EARL SCOTT & PATTY JEAN 110 ASHLAND DR. SOUTH POINT, OH. 45680-000 PARCEL-ID 07-015-0700.000	17-01-05 6,7,8 IN NW COR. SEC. 50X100 0000.12A RES USE CODE 510 HOMESITE VALUE LISTED BELOW	1,580 1,580	5,540 5,540	7,120 7,120								
CRADDOCK, C. M. & MILDRED 215 SOLIDA RD. SOUTH POINT OHIO 45680 PARCEL-ID 07-015-0800.000	17-01-05 6,7,8 PT. IN SW COR. SEC. 0000.49A RES USE CODE 510 HOMESITE VALUE LISTED BELOW	1,790 1,790	9,040 9,040	10,830 10,830								
CRADDOCK, IVY SUSIE 211 SOLIDA RD. SOUTH POINT, OHIO 45680-000 VIOL 549 PG 249 PARCEL-ID 07-015-0900.000	17-01-05 6,7,8 PT IN NW COR SE C 0000.20A RES USE CODE 510 HOMESITE VALUE LISTED BELOW	2,540 2,540	4,040 4,040	6,580 6,580								
MCKEE, ARTHUR EUGENE & MARGARE 213 SOLIDA RD. SOUTH POINT, OHIO 45680-0000 PARCEL-ID 07-015-1000.000	17-01-05 6,7,8 IN NW COR SEC 0000.31A RES USE CODE 510 HOMESITE VALUE LISTED BELOW	3,280 3,280	9,030 9,030	12,310 12,310								
RADER, ROBERT L. P.O. BOX 555 SOUTH POINT, OH. 45680 PARCEL-ID 07-015-1100.000	17-01-05 6,7,8 IN NW COR SEC PT. 0000.99A RES USE CODE 510	5,780	9,050	14,830								
CONLEY, CLYDE & RUBY 205 SOLIDA RD. SOUTH POINT, OHIO 45680 VOL 540 PG 488 PARCEL-ID 07-015-1200.000	17-01-05 6,7,8 IN NW COR SEC PT. 0000.26A RES USE CODE 510 HOMESITE VALUE LISTED BELOW	2,960 2,960	7,500 7,500	10,460 10,460								
MANN, EARL SCOTT & PATTY JEAN 110 ASHLAND DR. SOUTH POINT, OHIO 45680-0000 PARCEL-ID 07-015-1300.000	17-01-05 6,7,8 IN NW COR SEC 0000.15A RES USE CODE 510 HOMESITE VALUE LISTED BELOW	2,080	2,760	4,840								

TAX RATE 43.30
A/R RED FACTOR 05.4708
OTH RED FACTOR 08.1122

LAWRENCE
TAX DISTRICT 07-FAYETTE TWP-SOUTH POINT CORP

GENERAL TAX LIST AND DUPLICATE OF REAL AND PUBLIC UTILITY PROPERTY
COUNTY REAL ESTATE TAXES AND SPECIAL ASSESSMENTS

TAX YEAR 1992
INTEREST RATE
01/18/93 PAGE NO 1154

OWNER'S NAME MAILING ADDRESS	DESCRIPTION			TAXES CHARGED	DECEMBER TAXES	PENALTY	JUNE TAXES	PENALTY	TOTAL DELINQUENT	C.D. DATE	MEMO
	LAND	IMPROVEMENTS	TOTAL VALUE								
	2,080	2,760	4,840								
FREEMAN, BERNARD H. & RUTH B. P.O. BOX 505 SOUTH POINT, OHIO 45680 PARCEL-ID 07-015-1400.000	17-1-5 6,7,8 IN NW COR SEC LES S 0.02AC BAL= 0.33AC RES USE CODE 500										
	2,560	00	2,560								
FREEMAN, JOHN N. & EULA D. 209 SOLIDA RD SOUTH POINT, OHIO 45680 PARCEL-ID 07-015-1400.001	17-1-5 IN NW COR SEC PT 0.02A RES USE CODE 500										
	350	00	350								
FREEMAN, BERNARD H. & RUTH B. P.O. BOX 505 SOUTH POINT, OHIO 45680 PARCEL-ID 07-015-1500.000	17-1-5 6,7,8 IN NW COR SEC 50X 100 ON RD LESS 0.02A BAL=0.10 A RES USE CODE 500										
	1,170	00	1,170								
FREEMAN, JOHN N. & EULA D. 209 SOLIDA RD SOUTH POINT, OHIO 45680 PARCEL-ID 07-015-1500.001	17-1-5 6,7,8, IN NW COR SEC PT 0.02A RES USE CODE 500										
	350	00	350								
CRADDOCK, IVY SUSIE 211 SOLIDA RD. SOUTH POINT, OHIO 45680-0000 VOL 549 PG 249 PARCEL-ID 07-015-1600.000	17-01-05 6,7,8 IN NW COR SEC 0000.12A RES USE CODE 500										
	180	00	180								
FERGUSON, PHYLLIS P.O. BOX 254 SOUTH POINT OHIO 45680 VOL 573 PG 354 PARCEL-ID 07-015-1700.000 508 Pg 426	17-01-05 6,7,8 IN NW COR SEC 50X185 0000.25A RES USE CODE 520			Arthur S. & Phyllis Ferguson —	11-30-92						
	2,390	4,260	6,650								
SOUTH BAPTIST CHURCH SOUTH POINT OHIO PARCEL-ID 07-015-1800.000	17-01-05 6,7,8 IN NW COR SEC N OF RD. 0000.00A USE CODE 685										
	10,820	107,460	118,280								
THE MELVIN TRUST P.O. BOX 397 SOUTH POINT, OHIO 45680 PARCEL-ID 07-016-0100.000	17-01-05 6,7,8 S PT IN NW COR SEC W ORF RD & W 1/2 CHERRY A L 0000.10A COM USE CODE 400										
	1,230	00	1,230								
THE MELVIN TRUST P.O. BOX 397 SOUTH OINT, OHIO 45680 PARCEL-ID 07-016-0200.000	17-01-05 6,7,8 N PT IN NW COR SEC W OF RD 0000.07A COM USE CODE 400										

TAX RATE 43.30
A/R RED FACTOR 05.4708
OTH RED FACTOR 08.1122

LAWRENCE
TAX DISTRICT 07-FAYETTE TWP-SOUTH POINT CORP

GENERAL TAX LIST AND DUPLICATE OF REAL AND PUBLIC UTILITY PROPERTY
COUNTY REAL ESTATE TAXES AND SPECIAL ASSESSMENTS

TAX YEAR 1992
INTEREST RATE
01/18/93 PAGE NO 1155

OWNER'S NAME MAILING ADDRESS	DESCRIPTION			TAXES CHARGED	DECEMBER TAXES	PENALTY	JUNE TAXES	PENALTY	TOTAL DELINQUENT	C.D. DATE	MEMO
	LAND	IMPROVEMENTS	TOTAL VALUE								
	860	00	860								
CHATFIELD, THOMAS E. & GOLDIE INEZ 406 SOLIDA RD. SOUTH POINT OHIO 45638 PARCEL-ID 07-016-0300.000	17-01-05 9 PT SUB LOT 1 ON N SEC LINE 50X75 0000.12A RES USE CODE 510										
	1,710	4,020	5,730								
ENYART, WILLIAM R. & WANDA C. P.O. BOX 174 SOUTH POINT, OHIO 45680 PARCEL-ID 07-016-0400.000	17-01-05 14 ON N SEC LINE AUD. PLAT 1870 0000.35A RES USE CODE 510										
	4,820	26,710	31,530								
ENYART, WILLIAM R. & WANDA C. P.O. BOX 174 SOUTH POINT, OHIO 45680 PARCEL-ID 07-016-0500.000	17-01-05 14 ON N SEC LINE AUDITOR'S PLAT 1870 0000.02A RES USE CODE 500										
	380	00	380								
CHATFIELD, THOMAS E. & GOLDIE INEZ 406 SOLIDA RD. SOUTH POINT, OHIO 45680 PARCEL-ID 07-016-0600.000	17-01-05 25.35' ON RD E PT. AUDITOR'S PLAT 1870 0000.03A RES USE CODE 500										
	530	00	530								
CHATFIELD, THOMAS E. & GOLDIE INEZ 406 SOLIDA RD. SOUTH POINT OHIO 45680 PARCEL-ID 07-016-0700.000	17-01-05 9 PT ON N SEC. LINE 0000.09A RES USE CODE 510										
	1,370	2,260	3,630								
CHATFIELD, THOMAS E. & GOLDIE INEZ 406 SOLIDA RD. SOUTH POINT OHIO 45680 PARCEL-ID 07-016-0800.000	17-01-05 9 PT. 0000.18A RES USE CODE 510										
	2,260	4,270	6,530								
CHATFIELD, THOMAS E. & GOLDIE INEZ 406 SOLIDA RD. SOUTH POINT OHIO 45680 PARCEL-ID 07-016-0900.000	17-01-05 9 PT. 0000.07A RES USE CODE 510										
	1,110	2,530	3,640								
GILL, ELEANOR FRANCES & JOSEPH 301 SOLIDA RD. SOUTH POINT, OHIO 45680-0000 PARCEL-ID 07-016-1000.000	17-01-05 J DAVIDSON S D 0000.40A RES USE CODE 510			12-16-92 Cert Joseph Patrick Gill —	GP 5/18/93 John L. Hill	Sol Sellocko S Pt. OK Stephanie Patrick-Hill —					
	3,230	11,190	14,420								
	HOMESITE VALUE LISTED BELOW										
	3,230	11,190	14,420								
CRADDOCK, C. M. & MILDRED 215 SOLIDA RD. SOUTH POINT OHIO 45680 PARCEL-ID 07-016-1100.000	17-01-05 A J. DAVIDSON S. D. P T 0000.50A RES USE CODE 500										

OWNER'S NAME MAILING ADDRESS	DESCRIPTION			TAXES CHARGED	DECEMBER TAXES	PENALTY	JUNE TAXES	PENALTY	TOTAL DELINQUENT	C.D. DATE	MEMO
	LAND	IMPROVEMENTS	TOTAL VALUE								
	2,170	00	2,170								
FREEMAN, DOUGLAS JOE JR. & CHERYL LYNN 043 C/O ATLANTIC FINANCIAL ONE PIEDMONT ROAD P. O. BOX 2787 CHARLESTON, WEST VI 25330-0006 PARCEL-ID 07-016-1200.000	17-01-05 G J DAVIDSON SUB DIV EAST PART 0000.52A RES USE CODE 510 4,240	7,160	11,400								
JONES, JOHN L. & BONNIE 807 NORTH KENOVA RD. SOUTH POINT, OH. 45680 PARCEL-ID 07-016-1300.000	17-01-05 G J. DAVIDSON S. D. NE PT. 0000.24A RES USE CODE 510 3,860	4,260	8,120								
	HOMESITE VALUE LISTED BELOW 3,860	4,260	8,120								
CHATFIELD, THOMAS E. & GOLDIE INEZ 406 SOLIDA RD. SOUTH POINT OHIO 45680 PARCEL-ID 07-016-1400.000	17-01-05 G J. DAVIDSON S. D. P T 0000.15A RES USE CODE 510 2,840	3,730	6,570								
CRAFT, DENNIS 101 MICHAEL ST SOUTH POINT, OHIO 45680 VOL 570 PG 18 PARCEL-ID 07-016-1500.000	17-01-05 AB 6,7,8 J. DAVIDSON S. D. 1ST. TRACT 0000.68A COM USE CODE 401 4,870	13,170	18,040								
	HOMESITE VALUE LISTED BELOW 4,870	7,160	12,030								
07-06-92 TRNSF FROM 07-016-1500.000 CRAFT, E. P. AND HAZEL G.											
CRAFT, E. P. AND HAZEL G. 217 SOLIDA RD. SOUTH POINT, OHIO 45680 PARCEL-ID 07-016-1500.000	17-01-05 AB 6,7,8 J. DAVIDSON S. D. 1ST. TRACT 0000.68A COM USE CODE 401 00	00	00								
07-06-92 TRNSF TO 07-016-1500.000 CRAFT, DENNIS											
MCKEE, MARY ELIZABETH 220 PARK AVENUE SOUTH POINT, OHIO 45680 PARCEL-ID 07-016-1600.000	17-01-05 A-B J. DAVIDSON S. D. 2ND TRACT PT. 0000.50A RES USE CODE 510 4,330	13,100	17,430								
MULLEN, JAMES S. P.O. BOX 693 SOUTH POINT, OH. 45680-000 PARCEL-ID 07-016-1700.000	17-01-05 A-B J. DAVIDSON S. D. 2ND TRACT PT. 0000.26A RES USE CODE 510 2,160	6,650	8,810								
	HOMESITE VALUE LISTED BELOW 2,160	6,650	8,810								
MULLENS, JAMES S & BONNIE S 305 SOLIDA RD	17-01-05 A-B J. DAVIDSON S. D. 2ND TRACT PT.										

OWNER'S NAME MAILING ADDRESS	DESCRIPTION			TAXES CHARGED	DECEMBER TAXES	PENALTY	JUNE TAXES	PENALTY	TOTAL DELINQUENT	C.D. DATE	MEMO
	LAND	IMPROVEMENTS	TOTAL VALUE								
SOUTH POINT, OH 45680 VOL 571 PG 428 PARCEL-ID 07-016-1800.000	0000.26A RES USE CODE 599 2,960	00	2,960								
09-09-92 TRNSF FROM 07-016-1800.000 HALL, MICHAEL D. & QUYNH											
HALL, MICHAEL D. & QUYNH T. 3139 SOUTH 133 E. AVE. TULSA, OKA 74134 VOL 540 PG 687 PARCEL-ID 07-016-1800.000	17-01-05 A-B J. DAVIDSON S. D. 2ND TRACT PT. 0000.26A RES USE CODE 501 00	00	00								
09-09-92 TRNSF TO 07-016-1800.000 MULLENS, JAMES S & BONNIE											
BOARD OF TRUSTEES BRIGGS LAWRENCE COUNTY PUBLIC LIBRARY 321 S 4TH ST IRONTON, OHIO 45638 VOL 556 PG 430 PARCEL-ID 07-017-0100.000	17-01-05 A-B J. DAVIDSON S. D. 3RD. TRACT PT. 0000.59A USE CODE 620 7,230	710	7,940								
SUPERAMERICA GROUP INC., A KENTUCKY CORP P. O. BOX 14000 LEXINGTON, KY. 40512-0000 VOL 548 PG 479 PARCEL-ID 07-017-0200.000	17-01-05 G J. DAVIDSON S. D. PT & A-B 3RD TRACT PT 0000.52A COM USE CODE 400 9,100	00	9,100								
BRIGGS LAWRENCE COUNTY PUBLIC LIBRARY 314 SO 4TH ST IRONTON, OHIO 45638 VOL 568 PG 745 PARCEL-ID 07-017-0300.000	17-01-05 A-B J. DAVIDSON S. D. 3RD TRACT MIDDLE 0000.53A RES USE CODE 510 4,470	11,280	15,750								
	HOMESITE VALUE LISTED BELOW 4,470	11,280	15,750								
05-20-92 TRNSF FROM 07-017-0300.000 LEIGHTY, JUDITH											
LEIGHTY, JUDITH SOLIDA RD. SOUTH POINT, OHIO 45680 PARCEL-ID 07-017-0300.000	17-01-05 A-B J. DAVIDSON S. D. 3RD TRACT MIDDLE 0000.53A RES USE CODE 510 00	00	00								
05-20-92 TRNSF TO 07-017-0300.000 BRIGGS LAWRENCE COUNTY PU											
PACK, RAMON J. & HELEN 309 SOLIDA RD. SOUTH POINT, OH. 45680-000 PARCEL-ID 07-017-0400.000	17-01-05 A-B J. DAVIDSON S. D. 3RD TRACT PT. 0000.57A RES USE CODE 510 4,710	8,540	13,250								
	HOMESITE VALUE LISTED BELOW 4,710	8,540	13,250								
BOARD OF TRUSTEES BRIGGS LAWRENCE COUNTY PUBLIC LIBRARY 321 S 4TH ST IRONTON, OHIO 45638 VOL 556 PG 430 PARCEL-ID 07-017-0500.000	17-01-05 A-B J. DAVIDSON S. D. 3RD TRACT PT. 0000.50A USE CODE 620 6,130	00	6,130								

TAX RATE 43.30
A/R RED FACTOR 05.4708
OTH RED FACTOR 08.1122

LAWRENCE
TAX DISTRICT 07-FAYETTE TWP-SOUTH POINT CORP

GENERAL TAX LIST AND DUPLICATE OF REAL AND PUBLIC UTILITY PROPERTY
COUNTY REAL ESTATE TAXES AND SPECIAL ASSESSMENTS

TAX YEAR 1992
INTEREST RATE
01/18/93 PAGE NO 1158

OWNER'S NAME MAILING ADDRESS	DESCRIPTION LAND	IMPROVEMENTS	TOTAL VALUE	TAXES CHARGED	DECEMBER TAXES	PENALTY	JUNE TAXES	PENALTY	TOTAL DELINQUENT	C.D. DATE	MEMO
GRIFFITH, RICKEY LEE AND SHARO N C 006 C/O T R T S DATA SERVICES 2401 WEST HASSELL RD. SUITE 1510 HOFFMAN, ILL 60195-2001 PARCEL-ID 07-017-0700.000	-00-00 1 CELIA MAE SUBDIV. 0000.00A RES USE CODE 510 3,310 15,820 19,130 HOMESITE VALUE LISTED BELOW 3,310 15,820 19,130										
GILES, DORIS ETAL 25 E. KELLER ST. CASTANIA, PA. 17745 VOL 557 PG 304 PARCEL-ID 07-017-0800.000	-00-00 2 CELIA MAE SUBDIV. 0000.00A RES USE CODE 510 3,310 13,420 16,730										
CREAMEANS, CARMIE P. & EVA J. 006 C/O T R T S DATA SERVICES 2401 WEST HASSELL RD. SUITE 1510 HOFFMAN, ILL 60195-2001 PARCEL-ID 07-017-0900.000	-00-00 3 CELIA MAE SUBDIV. 0000.00A RES USE CODE 510 3,310 9,790 13,100 HOMESITE VALUE LISTED BELOW 3,310 9,790 13,100										
NAPIER, STEVEN T. & BRENDA 022 C/O TRANSAMERICA REAL ESTATE TAX SERVICE 1105 SCHROCK RD SUITE 437 COLUMBUS. OHIO 43229 PARCEL-ID 07-017-1000.000	-00-00 4 CELIA MAE SUBDIV. 0000.00A RES USE CODE 510 2,650 14,150 16,800 HOMESITE VALUE LISTED BELOW 2,650 14,150 16,800										
MCKNIGHT, ROBERT E. & BETTY J. 207 MICHAEL ST. SOUTH POINT, OHIO PARCEL-ID 07-017-1100.000 09-17-92 350.01	-00-00 5 CELIA MAE SUBDIV. 0000.00A RES USE CODE 510 1,760 16,610 18,370 HOMESITE VALUE LISTED BELOW 1,760 16,610 18,370										
ARTHUR, CHARLES & DORIS L. 208 MICHEAL STREET SOUTH POINT, OHIO 45680 PARCEL-ID 07-017-1200.000	-00-00 6 CELIA MAE SUBDIV. 0000.00A RES USE CODE 510 3,350 8,890 12,240 HOMESITE VALUE LISTED BELOW 3,350 8,890 12,240										
OSBORNE, SHARON K. C/O SHARON EVANS 2727 MILL BRANCH RD. KENOVA, W. VA. 25530 PARCEL-ID 07-017-1300.000	-00-00 7 CELIA MAE SUBDIV. 0000.00A RES USE CODE 510 3,490 12,400 15,890 HOMESITE VALUE LISTED BELOW 3,490 12,400 15,890										
SIMS, CHARLES FREDERICK & NANC Y LEE 212 MICHEAL ST. SOUTH POINT OHIO 45680 PARCEL-ID 07-017-1400.000 10-14-92 TRNSF TO 07-017-1400.000 SIMS, NANCY LEE	-00-00 8 CELIA MAE SUBDIV. 0000.00A RES USE CODE 510 00 00 00										

TAX RATE 43.30
A/R RED FACTOR 05.4708
OTH RED FACTOR 08.1122

LAWRENCE
TAX DISTRICT 07-FAYETTE TWP-SOUTH POINT CORP

GENERAL TAX LIST AND DUPLICATE OF REAL AND PUBLIC UTILITY PROPERTY
COUNTY REAL ESTATE TAXES AND SPECIAL ASSESSMENTS

TAX YEAR 1992
INTEREST RATE
01/18/93 PAGE NO 1159

OWNER'S NAME MAILING ADDRESS	DESCRIPTION LAND	IMPROVEMENTS	TOTAL VALUE	TAXES CHARGED	DECEMBER TAXES	PENALTY	JUNE TAXES	PENALTY	TOTAL DELINQUENT	C.D. DATE	MEMO
SIMS, NANCY LEE 212 MICHEAL ST. SOUTH POINT OHIO 45680 VOL 572 PG 308 PARCEL-ID 07-017-1400.000 10-14-92 TRNSF FROM 07-017-1400.000 SIMS, CHARLES FREDERICK &	-00-00 8 CELIA MAE SUBDIV. 0000.00A RES USE CODE 510 3,570 12,250 15,820			10-5-93 Connie Ester Prichard—							
CROCKETT, WILLIS R. TR.-1/2 IN CROCKETT, LINDA V. -1/2 INT. 214 MICHEAL ST. SOUTH POINT, OHIO 45680-0000 Y PARCEL-ID 07-017-1500.000	-00-00 9 CELIA MAE SUBDIV. 0000.00A RES USE CODE 510 3,640 9,190 12,830 HOMESITE VALUE LISTED BELOW 3,640 9,110 12,750			Willis Reed 1/2 int only 9/24/93 Melany Dawn Roos & Willis Reed Crockett II —					9/24/93 Brenda Sue Crockett, int Melanf Dawn Roos & Willis Reed Crockett II —		
BRUBAKER, DONALD C. & RITA M. 216 MICHAEL ST. SOUTH POINT, OHIO 45680 PARCEL-ID 07-017-1600.000 01-10-92 TRNSF TO 07-017-1600.000 BRUBAKER, RITA M	-00-00 10 CELIA MAE SUBDIV. 0000.00A RES USE CODE 510 00 00 00										
BRUBAKER, RITA M 216 MICHAEL ST. SOUTH POINT, OHIO 45680 VOL 564 PG 629 PARCEL-ID 07-017-1600.000 01-10-92 TRNSF FROM 07-017-1600.000 BRUBAKER, DONALD C. & RIT	-00-00 10 CELIA MAE SUBDIV. 0000.00A RES USE CODE 510 3,710 8,670 12,380 HOMESITE VALUE LISTED BELOW 3,710 8,670 12,380										
ENYART, WILLIAM R. & WANDA C. P.O. BOX 174 SOUTH POINT, OHIO 45680 VOL 396 PG 62 PARCEL-ID 07-017-1800.000	-00-00 1 SCHNEIDER & BROWN SUBDIV. 0000.00A RES USE CODE 545 3,790 320 4,110										
LAWRENCE FEDERAL SAVINGS & LOA N ASSN. 309 S. 5TH ST. IRONTON, OHIO VOL 554 PG 541 PARCEL-ID 07-018-0100.000	-00-00 2 SCHNEIDER & BROWN SUBDIV. 0000.00A COM USE CODE 400 6,650 00 6,650										
LAWRENCE FEDERAL SAVINGS & LOA N ASSN 309 S. 5TH ST. IRONTON, OHIO VOL 554 PG 541 PARCEL-ID 07-018-0200.000	-00-00 3 SCHNEIDER & BROWN SUBDIV. 0000.00A COM USE CODE 400 4,730 00 4,730										
LAWRENCE FED.SAV. & LOAN ASSN. INC. 309 S. 5TH ST. IRONTON, OHIO 45638-0000 PARCEL-ID 07-018-0300.000	-00-00 4 SCHNEIDER & BROWN SUBDIV. 0000.00A COM USE CODE 400 5,780 00 5,780										

TAX RATE 43.30
A/R RED FACTOR 05.4708
OTH RED FACTOR 08.1122

LAWRENCE
TAX DISTRICT 07-FAYETTE TWP-SOUTH POINT CORP

GENERAL TAX LIST AND DUPLICATE OF REAL AND PUBLIC UTILITY PROPERTY
COUNTY REAL ESTATE TAXES AND SPECIAL ASSESSMENTS

TAX YEAR 1992
INTEREST RATE
01/18/93 PAGE NO 1160

OWNER'S NAME MAILING ADDRESS	DESCRIPTION			TAXES CHARGED	DECEMBER TAXES	PENALTY	JUNE TAXES	PENALTY	TOTAL DELINQUENT	C.D. DATE	MEMO
	LAND	IMPROVEMENTS	TOTAL VALUE								
LAWRENCE FED.SAV. & LOAN ASSN. INC. 311 S. 5TH IRONTON, OHIO 45638-0000 PARCEL-ID 07-018-0400.000	-00-00 5 SCHNEIDER & BROWN SUBDIV. 0000.00A COM USE CODE 444	3,330	70,730	74,060							
EVANS, ELLA G 102 BILLY JOY DRIVE SOUTH POINT, OHIO 45680 VOL 567 PG 510 PARCEL-ID 07-018-0500.000	-00-00 6 SCHNEIDER & BROWN SUBDIV. 7 PT. N 5' 0000.00A RES USE CODE 510 HOMESITE VALUE LISTED BELOW	3,230 3,230	14,130 13,750	17,360 16,980	11-24-92 Grantor Res Life Est. Albert H. Evans Jr. —						
03-31-92 TRNSF FROM 07-018-0500.000 EVANS, ALBERT H. & ELLA G											
EVANS, ALBERT H. & ELLA G. 102 BILLY JOY DRIVE SOUTH POINT, OHIO 45680 PARCEL-ID 07-018-0500.000	-00-00 6 SCHNEIDER & BROWN SUBDIV. 7 PT. N 5' 0000.00A RES USE CODE 510	00	00	00							
03-31-92 TRNSF TO 07-018-0500.000 EVANS, ELLA G											
PARSONS, WILLIAM & BETTY 104 BILLIE JOY DR. SOUTH POINT, OHIO 45680 PARCEL-ID 07-018-0600.000	-00-00 7 SCHNEIDER & BROWN SUBDIV. LESS 5' 0000.00A RES USE CODE 510 HOMESITE VALUE LISTED BELOW	2,800 2,800	13,380 13,140	16,180 15,940							
LAWRENCE FED.SAV. & LOAN ASSN. INC. 311 S. 5TH ST. IRONTON, OHIO 45638-0000 PARCEL-ID 07-018-0700.000	-00-00 8 SCHNEIDER & BROWN SUBDIV. 0000.00A COM USE CODE 456	3,850	1,500	5,350							
SPAULDING, JOHNNIE Y. & SUSAN J. 022 C/O TRANSAMERICA REAL ESTATE TAX SERVICE 1105 SCHROCK RD SUITE 437 COLUMBUS. OHIO 43229 VOL 536 PG 213 PARCEL-ID 07-018-0800.000	-00-00 LOT 9 LESS SW PT LOT 9 0000.00A RES USE CODE 510 HOMESITE VALUE LISTED BELOW	3,060 3,060	11,690 11,690	14,750 14,750							
LEWIS, SIDNEY & TERESA 058 C/O STAR BANK 425 WALNUT STREET P. O. BOX 1038 CINCINNATI, OHIO 45201-1038 PARCEL-ID 07-018-0801.000	-00-00 9 SCHNEIDER & BROWN SW PT. 0000.00A RES USE CODE 500	110	00	110							
LEWIS, SIDNEY & TERESA 058	LOT 10 SCHNEIDER & BROWN SUBDIVISION, LESS NW PT.										

TAX RATE 43.30
A/R RED FACTOR 05.4708
OTH RED FACTOR 08.1122

LAWRENCE
TAX DISTRICT 07-FAYETTE TWP-SOUTH POINT CORP

GENERAL TAX LIST AND DUPLICATE OF REAL AND PUBLIC UTILITY PROPERTY
COUNTY REAL ESTATE TAXES AND SPECIAL ASSESSMENTS

TAX YEAR 1992
INTEREST RATE
01/18/93 PAGE NO 1161

OWNER'S NAME MAILING ADDRESS	DESCRIPTION			TAXES CHARGED	DECEMBER TAXES	PENALTY	JUNE TAXES	PENALTY	TOTAL DELINQUENT	C.D. DATE	MEMO
	LAND	IMPROVEMENTS	TOTAL VALUE								
C/O STAR BANK 425 WALNUT STREET P. O. BOX 1038 CINCINNATI, OHIO 45201-1038 VOL 496 PG 101 PARCEL-ID 07-018-0900.000	RES USE CODE 510	3,970	16,300	20,270							
BROWN, DWAIN S. AND SUSAN J. 022 C/O TRANSAMERICA REAL ESTATE TAX SERVICE 1105 SCHROCK RD SUITE 437 COLUMBUS. OHIO 43229 PARCEL-ID 07-018-0901.000	-00-00 LOT 10 SCHNEIDER & BROWN S D NW PT. 0000.00A RES USE CODE 500	230	00	230							
CARRICO, RONALD L. & DEIRDRE 110 BILLIE JOY DRIVE SOUTH POINT, OHIO 45680 PARCEL-ID 07-018-1000.000	-00-00 11 SCHNEIDER & BROWN SUBDIV. 0000.00A RES USE CODE 510 HOMESITE VALUE LISTED BELOW	2,840 2,840	12,590 12,590	15,430 15,430							
SHELTON, CHARLES D. & ANNA E. 112 BILLY JOY DR. SOUTH POINT, OHIO 45680 PARCEL-ID 07-018-1100.000	-00-00 12 SCHNEIDER & BROWN S. D. E 1/2 RES USE CODE 500	990	00	990							
CARRICO, RONALD L. & DEIRDRE 110 BILLIE JOY DRIVE SOUTH POINT, OHIO 45680 PARCEL-ID 07-018-1100.001	-00-00 12 SCHNEIDER & BROWN S. D. WEST 1/2 RES USE CODE 500	1,130	00	1,130							
SHELTON, CHARLES D. & ANNA E. 112 BILLY JOY DR. SOUTH POINT, OHIO 45680 PARCEL-ID 07-018-1200.000	-00-00 13 SCHNEIDER & BROWN SB DIV 0000.00A RES USE CODE 510 HOMESITE VALUE LISTED BELOW	2,840 2,840	16,120 16,120	18,960 18,960							
SNYDER, CLARENCE A.&CHARLENE L 013 C/O THE KISSELL COMPANY ATTM: TAX DEPARTMENT 30 WARDER STREET SPRINGFIELD, OHIO 45501 PARCEL-ID 07-018-1300.000	-00-00 14 SCHNEIDER & BROWN SUBDIV. 0000.00A RES USE CODE 510 HOMESITE VALUE LISTED BELOW	2,840 2,840	13,930 13,930	16,770 16,770	114 Billie Joy Dr. S.P.O. Harold L. & Kimberly S. Collins —						
GREENE, VIRGIL M. & MARY E. 116 BILLY JOY DR SOUTH POINT, OHIO 45680-000 PARCEL-ID 07-018-1400.000	-00-00 15 SCHNEIDER & BROWN SUBDIV. 0000.00A RES USE CODE 510 HOMESITE VALUE LISTED BELOW	2,840 2,840	14,900 14,900	17,740 17,740							
BURCK, SUSAN J	-00-00 16 SCHNEIDER & BROWN										

TAX RATE 43.30
A/R RED FACTOR 05.4708
OTH RED FACTOR 08.1122

LAWRENCE
TAX DISTRICT 07-FAYETTE TWP-SOUTH POINT CORP

GENERAL TAX LIST AND DUPLICATE OF REAL AND PUBLIC UTILITY PROPERTY
COUNTY REAL ESTATE TAXES AND SPECIAL ASSESSMENTS

TAX YEAR 1992
INTEREST RATE
01/18/93 PAGE NO 1162

OWNER'S NAME MAILING ADDRESS	DESCRIPTION LAND	IMPROVEMENTS	TOTAL VALUE	TAXES CHARGED	DECEMBER TAXES	PENALTY	JUNE TAXES	PENALTY	TOTAL DELINQUENT	C.D. DATE	MEMO
RT 3 BOX 318	SUBDIV.										
SOUTH POINT, OHIO 45680	0000.00A	RES USE CODE	510								
VOL 566 PG 182											
PARCEL-ID 07-018-1500.000	2,820	19,360	22,180								
	HOMESITE VALUE LISTED BELOW										
	2,820	18,400	21,220								
02-03-92 TRNSF FROM 07-018-1500.000	NELSON, SUSAN & JAMEY RYA										
08-10-92 275.47											
NELSON, SUSAN & JAMEY RYAN	-00-00 16 SCHNEIDER & BROWN										
118 BILLY JOY DR.	SUBDIV.										
SOUTH POINT, OHIO 45680	0000.00A	RES USE CODE	510								
PARCEL-ID 07-018-1500.000											
	00	00	00								
02-03-92 TRNSF TO 07-018-1500.000	BURCK, SUSAN J										
LAVAN, KENNETH L. & DAVIE D.	-00-00 17 SCHNEIDER & BROWN										
44 MILL MAY ROAD	SUBDIV.										
PAINESVILLE, OHIO 44077	0000.00A	RES USE CODE	510								
PARCEL-ID 07-018-1600.000											
	2,950	10,500	13,450								
	HOMESITE VALUE LISTED BELOW										
	2,950	10,500	13,450								
KINNEY, RALPH C. & KIMBERLY	-00-00 18 SCHNEIDER & BROWN										
122 BILLIE JOY DR.	SUBDIV.										
SOUTH POINT, OHIO 45680	0000.00A	RES USE CODE	510								
PARCEL-ID 07-018-1700.000											
	2,890	14,670	17,560								
	HOMESITE VALUE LISTED BELOW										
	2,890	14,670	17,560								
KINNEY, RALPH C. & KIMBERLY	-00-00 19 SCHNEIDER & BROWN										
122 BILLIE JOY DR.	SUBDIV. TRI. NO. PT 20.08' O										
SOUTHPOINT, OHIO 45680	N 0000.00A	RES USE CODE	500								
PARCEL-ID 07-018-1800.000											
	280	00	280								
STAPLETON, RONALD W	-00-00 19 SCHNEIDER & BROWN										
064	SUBDIV. LESS 20.08'										
C/O LAWRENCE FEDERAL SAVINGS	0000.00A	RES USE CODE	510								
& LOAN - SO. POINT BRANCH											
404 SOLIDA ROAD	2,890	8,450	11,340								
SOUTH POINT, OHIO 45680	HOMESITE VALUE LISTED BELOW										
VOL 543P G681	2,890	8,450	11,340								
PARCEL-ID 07-019-0100.000											
COLLINS, STEVEN N. & JOYCE	-00-00 20 SCHNEIDER & BROWN										
058	SUBDIV.										
C/O STAR BANK	0000.00A	RES USE CODE	510								
425 WALNUT STREET											
P. O. BOX 1038	3,120	8,800	11,920								
CINCINNATI, OHIO 45201-1038	HOMESITE VALUE LISTED BELOW										
PARCEL-ID 07-019-0200.000	3,120	8,800	11,920								
PUCKETT, LOLA M LIFE ESTATE	-00-00 21 SCHNEIDER & BROWN										
302 DELORES AVE	SUBDIV.										
SOUTH POINT, OHIO 45680	0000.00A	RES USE CODE	510								
VOL 571 PG 631-633											
PARCEL-ID 07-019-0300.000	2,960	11,520	14,480								

TAX RATE 43.30
A/R RED FACTOR 05.4708
OTH RED FACTOR 08.1122

LAWRENCE
TAX DISTRICT 07-FAYETTE TWP-SOUTH POINT CORP

GENERAL TAX LIST AND DUPLICATE OF REAL AND PUBLIC UTILITY PROPERTY
COUNTY REAL ESTATE TAXES AND SPECIAL ASSESSMENTS

TAX YEAR 1992
INTEREST RATE
01/18/93 PAGE NO 1163

OWNER'S NAME MAILING ADDRESS	DESCRIPTION LAND	IMPROVEMENTS	TOTAL VALUE	TAXES CHARGED	DECEMBER TAXES	PENALTY	JUNE TAXES	PENALTY	TOTAL DELINQUENT	C.D. DATE	MEMO
	HOMESITE VALUE LISTED BELOW										
	2,960	11,520	14,480								
09-17-92 TRNSF FROM 07-019-0300.000	PUCKETT, LOLA M										
PUCKETT, GUY S. & LOLA M.	-00-00 21 SCHNEIDER & BROWN										
302 DELORES AVE	SUBDIV.										
SOUTH POINT, OHIO 45680	0000.00A	RES USE CODE	510								
PARCEL-ID 07-019-0300.000											
	00	00	00								
09-17-92 TRNSF TO 07-019-0300.000	PUCKETT, LOLA M										
PUCKETT, LOLA M	-00-00 21 SCHNEIDER & BROWN										
302 DELORES AVE	SUBDIV.										
SOUTH POINT, OHIO 45680	0000.00A	RES USE CODE	510								
PARCEL-ID 07-019-0300.000											
	00	00	00								
09-17-92 TRNSF FROM 07-019-0300.000	PUCKETT, GUY S. & LOLA M.										
09-17-92 TRNSF TO 07-019-0300.000	PUCKETT, LOLA M LIFE ESTA										
DUKE, CARSON	-00-00 22 SCHNEIDER & BROWN										
304 DELORES AVE.	SUBDIV.										
SOUTH POINT, OHIO 45680	0000.00A	RES USE CODE	510								
PARCEL-ID 07-019-0400.000											
	2,990	10,610	13,600								
	HOMESITE VALUE LISTED BELOW										
	2,990	10,610	13,600								
PLANTS, L. JACK & TRACI J.	-00-00 23 SCHNEIDER & BROWN			8-11-93							
306 DELORES AVE.	SUBDIV.										
SOUTH POINT, OHIO 45680	0000.00A	RES USE CODE	510	L. Jack II + Traci J. Plants							
PARCEL-ID 07-019-0500.000											
	3,680	10,890	14,570								
OUSLEY, CURTIS & VIVIAN J.	-00-00 24 SCHNEIDER & BROWN										
308 DELORIS AVENUE	SUBDIV.										
SOUTH POINT, OHIO 45680	0000.00A	RES USE CODE	510								
VOL 544 PG 611											
PARCEL-ID 07-019-0600.000	3,010	14,370	17,380								
	HOMESITE VALUE LISTED BELOW										
	3,010	14,370	17,380								
BURCHAM, ELIZABETH J	-00-00 25 SCHNEIDER & BROWN										
104 KATHY CT.	SUBDIV.										
SOUTH POINT, OHIO 45680	0000.00A	RES USE CODE	500								
VOL 569 PG 255											
PARCEL-ID 07-019-0700.000	3,010	00	3,010								
06-04-92 TRNSF FROM 07-019-0700.000	WEEKLY, THOMAS ALLEN &										
WEEKLY, THOMAS ALLEN &	-00-00 25 SCHNEIDER & BROWN										
LINDA RAE	SUBDIV.										
104 KATHY CT.	0000.00A	RES USE CODE	500								
SOUTH POINT, OHIO 45680											
PARCEL-ID 07-019-0700.000	00	00	00								
06-04-92 TRNSF TO 07-019-0700.000	BURCHAM, ELIZABETH J										

TAX RATE 43.30
A/R RED FACTOR 05.4708
OTH RED FACTOR 08.1122

LAWRENCE
TAX DISTRICT 07-FAYETTE TWP-SOUTH POINT CORP

GENERAL TAX LIST AND DUPLICATE OF REAL AND PUBLIC UTILITY PROPERTY
COUNTY REAL ESTATE TAXES AND SPECIAL ASSESSMENTS

TAX YEAR 1992
INTEREST RATE
01/18/93 PAGE NO 1164

OWNER'S NAME MAILING ADDRESS	DESCRIPTION LAND	IMPROVEMENTS	TOTAL VALUE	TAXES CHARGED	DECEMBER TAXES	PENALTY	JUNE TAXES	PENALTY	TOTAL DELINQUENT	C.D. DATE	MEMO
BURCHAM, ELIZABETH J 104 KATHY CT. SOUTH POINT, OHIO 45680 VOL 569 PG 255 PARCEL-ID 07-019-0800.000	-00-00 SCHNEIDER & BROWN S D LOT 26 0000.00A RES USE CODE 510 2,580 15,240 17,820 HOMESITE VALUE LISTED BELOW 2,580 14,250 16,830 06-04-92 TRNSF FROM 07-019-0800.000 WEEKLEY, THOMAS ALLEN & L										
WEEKLEY, THOMAS ALLEN & LINDA 104 KATHY CT. SOUTH POINT, OHIO 45680 PARCEL-ID 07-019-0800.000	-00-00 SCHNEIDER & BROWN S D LOT 26 0000.00A RES USE CODE 510 00 00 00 06-04-92 TRNSF TO 07-019-0800.000 BURCHAM, ELIZABETH J										
LEBLANC, JANET 082 C/O FIRST NATIONAL BANK OF IRONTON P. O. BOX 707 IRONTON, OHIO 45638-0707 PARCEL-ID 07-019-0900.000	-00-00 SCHNEIDER & BROWN S D LOT 27 0000.00A RES USE CODE 510 2,900 10,620 13,520 HOMESITE VALUE LISTED BELOW 2,900 10,620 13,520										
FIRST FEDERAL SAVINGS AND LOAN ASSOCIATION OF IRONTON, OHIO 108 KATHY CT. SOUTH POINT, OHIO 45680 PARCEL-ID 07-019-1000.000	-00-00 28 SCHNEIDER & BROWN SUBDIV. 0000.00A RES USE CODE 510 3,350 10,630 13,980 HOMESITE VALUE LISTED BELOW 3,350 9,760 13,110										
MILEM, HARRY & HELEN G. 110 KATHY COURT SOUTH POINT, OHIO 45680-000 PARCEL-ID 07-019-1100.000	-00-00 29 SCHNEIDER & BROWN SUBDIV. 0000.00A RES USE CODE 510 2,470 10,730 13,200 HOMESITE VALUE LISTED BELOW 2,470 10,100 12,570										
MILEM, HARRY & HELAN G. 110 KATHY COURT SOUTH POINT, OHIO 45680-000 PARCEL-ID 07-019-1200.000	-00-00 30 SCHNEIDER & BROWN SUBDIV. N PT. 0000.00A RES USE CODE 500 370 00 370										
WALLS, ERNESTINE & LEWIS CLICK C/O FULTON & GOSS, INC. 022 C/O TRANSAMERICA REAL ESTATE TAX SERVICE 1105 SCHROCK RD SUITE 437 COLUMBUS. OHIO 43229 VOL 462 PG 111 PARCEL-ID 07-019-1300.000	-00-00 30 SCHNEIDER & BROWN SUBDIV. S PT. 0000.00A RES USE CODE 510 2,640 9,120 11,760 HOMESITE VALUE LISTED BELOW 2,640 9,120 11,760	WD 10/15/93	112 Kathy Ct S.Pt. Oh Joy A. Summers								
BARE, CECIL C. & HELEN L. 603 NO. KENOVA RD	-00-00 31 SCHNEIDER & BROWN SUBDIV.										

TAX RATE 43.30
A/R RED FACTOR 05.4708
OTH RED FACTOR 08.1122

LAWRENCE
TAX DISTRICT 07-FAYETTE TWP-SOUTH POINT CORP

GENERAL TAX LIST AND DUPLICATE OF REAL AND PUBLIC UTILITY PROPERTY
COUNTY REAL ESTATE TAXES AND SPECIAL ASSESSMENTS

TAX YEAR 1992
INTEREST RATE
01/18/93 PAGE NO 1165

OWNER'S NAME MAILING ADDRESS	DESCRIPTION LAND	IMPROVEMENTS	TOTAL VALUE	TAXES CHARGED	DECEMBER TAXES	PENALTY	JUNE TAXES	PENALTY	TOTAL DELINQUENT	C.D. DATE	MEMO
SOUTH POINT OHIO PARCEL-ID 07-019-1400.000	0000.00A RES USE CODE 500 3,660 00 3,660										
KEYSER, DONALD R. & BARBARA J. 107 KATHY COURT SOUTH POINT, OHIO 45680 PARCEL-ID 07-019-1500.000	-00-00 33 SCHNEIDER & BROWN SUBDIV. 0000.00A RES USE CODE 500 2,170 00 2,170										
KEYSER, DONALD R. & BARBARA J. 107 KATHY COURT SOUTH POINT, OHIO 45680 PARCEL-ID 07-019-1600.000	-00-00 32 SCHNEIDER & BROWN SUBDIV. 0000.00A RES USE CODE 510 3,120 10,940 14,060 HOMESITE VALUE LISTED BELOW 3,120 10,940 14,060										
THOMPSON, KENNETH & BESS LOUIS 605 NORTH KENOVA RD. SOUTH POINT, OHIO 45680 PARCEL-ID 07-019-1700.000	-00-00 34 SCHNEIDER & BROWN SUBDIV. 0000.00A RES USE CODE 500 2,130 00 2,130										
THOMPSON, R. KENNETH & BESS L. 605 NORTH KENOVA ROAD SOUTH POINT, OH. 45680 PARCEL-ID 07-019-1800.000	-00-00 35 SCHNEIDER & BROWN SUBDIV. 0000.00A RES USE CODE 500 2,130 00 2,130										
DAMRON, CHARLES & BETTY J. 1025 BARBER ST. SEBASTIAN, FL. 32958 PARCEL-ID 07-020-0100.000	-00-00 36 SCHNEIDER & BROWN SUBDIV. 0000.00A RES USE CODE 510 1,760 11,540 13,300										
FORREST, BILLY O. & SHERYL 022 C/O TRANSAMERICA REAL ESTATE TAX SERVICE 1105 SCHROCK RD SUITE 437 COLUMBUS. OHIO 43229 PARCEL-ID 07-020-0200.000	-00-00 37 SCHNEIDER & BROWN SUBDIV. 0000.00A RES USE CODE 510 3,580 8,110 11,690 HOMESITE VALUE LISTED BELOW 3,580 8,110 11,690										
BRADSHAW, LARRY RAY & CAROLYN LEADER MORTGAGE CO. 008 C/O THE LEADER MORTGAGE CO. SUITE 650 1015 EUCLID AVE. CLEVELAND, OHIO 44115 PARCEL-ID 07-020-0300.000	-00-00 38 SCHNEIDER & BROWN SUBDIV. 0000.00A RES USE CODE 510 4,200 11,530 15,730 HOMESITE VALUE LISTED BELOW 4,200 11,530 15,730										
RUNNELS, DAVID L. & SHARON K. 019 C/O SOURCE ONE MORTGAGE SE CO 27555 FARMINGTON ROAD	-00-00 39 SCHNEIDER & BROWN SUBDIV. 0000.00A RES USE CODE 510										

TAX RATE 43.30
A/R RED FACTOR 05.4708
OTH RED FACTOR 08.1122

LAWRENCE
TAX DISTRICT 07-FAYETTE TWP-SOUTH POINT CORP

GENERAL TAX LIST AND DUPLICATE OF REAL AND PUBLIC UTILITY PROPERTY
COUNTY REAL ESTATE TAXES AND SPECIAL ASSESSMENTS

TAX YEAR 1992
INTEREST RATE
01/18/93 PAGE NO 1166

OWNER'S NAME MAILING ADDRESS	DESCRIPTION LAND	IMPROVEMENTS	TOTAL VALUE	TAXES CHARGED	DECEMBER TAXES	PENALTY	JUNE TAXES	PENALTY	TOTAL DELINQUENT	C.D. DATE	MEMO
P. O. BOX 1800	3,150	24,440	27,590								
FARMINGTON HILLS, M 48018	HOMESITE VALUE LISTED BELOW										
PARCEL-ID 07-020-0400.000	3,150	24,440	27,590								
BARE, CECIL G. & HELEN L.	-00-00 40 SCHNEIDER & BROWN										
603 NO. KENOVA ST.	SUBDIV.										
SOUTH POINT OHIO	0000.00A	RES USE CODE	510								
VOL 280 PG 260											
PARCEL-ID 07-020-0500.000	6,520	10,680	17,200								
	HOMESITE VALUE LISTED BELOW										
	6,520	9,740	16,260								
CEMETERY	-00-00										
PARCEL-ID 07-020-0510.000	0000.00A	USE CODE	690								
	4,260	210	4,470								
LANE, JOHN R. & ANN	-00-00 41 SCHNEIDER & BROWN										
201 BILLIE JOY DR.	SUBDIV.										
SOUTH POINT OHIO 45680	0000.00A	RES USE CODE	510								
PARCEL-ID 07-020-0600.000											
	4,590	20,980	25,570								
	HOMESITE VALUE LISTED BELOW										
	4,590	19,920	24,510								
LANE, JOHN R. & ANN	-00-00 42 SCHNEIDER & BROWN										
201 BILLIE JOY DR.	SUBDIV.										
SOUTH POINT, OHIO 45680	0000.00A	RES USE CODE	500								
PARCEL-ID 07-020-0700.000											
	2,290	00	2,290								
LANE, JOHN R. & ANN	-00-00 43 SCHNEIDER & BROWN										
201 BILLIE JOY DR.	SUBDIV.										
SOUTH POINT, OHIO 45680	0000.00A	RES USE CODE	500								
PARCEL-ID 07-020-0800.000											
	2,290	00	2,290								
BAYS, DARRIUS D. & PAULINE	-00-00 44 SCHNEIDER & BROWN										
201 MICHEAL ST.	SUBDIV.										
SOUTH POINT, OHIO 45680	0000.00A	RES USE CODE	510								
PARCEL-ID 07-020-0900.000											
	00	00	00								
04-28-92 TRNSF TO 07-020-0900.000	BURNETT, SANDRA ELAINE &										
BURNETT, SANDRA ELAINE & JOHN	-00-00 44 SCHNEIDER & BROWN										
LEE	SUBDIV.										
104 CAROLYN COURT	0000.00A	RES USE CODE	510								
SOUTH POINT, OHIO 45680											
VOL 568 PG 314	3,020	12,070	15,090								
PARCEL-ID 07-020-0900.000	HOMESITE VALUE LISTED BELOW										
	3,020	11,400	14,420								
04-28-92 TRNSF FROM 07-020-0900.000	BAYS, DARRIUS D. & PAULIN										
BAYS, DARRIUS D. & PAULINE	-00-00 SCHNEIDER & BROWN SD										
201 MICHEAL ST.	LOT 45 LESS N 40'										
SOUTH POINT, OHIO 45680	0000.00A	RES USE CODE	500								
VOL 471 PG 816											

TAX RATE 43.30
A/R RED FACTOR 05.4708
OTH RED FACTOR 08.1122

LAWRENCE
TAX DISTRICT 07-FAYETTE TWP-SOUTH POINT CORP

GENERAL TAX LIST AND DUPLICATE OF REAL AND PUBLIC UTILITY PROPERTY
COUNTY REAL ESTATE TAXES AND SPECIAL ASSESSMENTS

TAX YEAR 1992
INTEREST RATE
01/18/93 PAGE NO 1167

OWNER'S NAME MAILING ADDRESS	DESCRIPTION LAND	IMPROVEMENTS	TOTAL VALUE	TAXES CHARGED	DECEMBER TAXES	PENALTY	JUNE TAXES	PENALTY	TOTAL DELINQUENT	C.D. DATE	MEMO
PARCEL-ID 07-020-1000.000	00	00	00								
04-28-92 TRNSF TO 07-020-1000.000	BURNETT, SANDRA ELAINE &										
BURNETT, SANDRA ELAINE & JOHN	-00-00 SCHNEIDER & BROWN SD										
LEE	LOT 45 LESS N 40'										
104 CAROLYN ST	0000.00A	RES USE CODE	500								
SOUTH POINT, OHIO 45680											
VOL 568 PG 314	1,010	00	1,010								
PARCEL-ID 07-020-1000.000											
04-28-92 TRNSF FROM 07-020-1000.000	BAYS, DARRIUS D. & PAULIN										
WRIGHT, DON A. & SHEILA A.	-00-00 PT N 40										
# 10 CAROLYN COURT	LOT 45		SCHNEID								
SOUTH POINT, OHIO 45680	E 0000.00A	RES USE CODE	510								
PARCEL-ID 07-020-1100.000											
	2,020	26,490	28,510								
	HOMESITE VALUE LISTED BELOW										
	2,020	23,140	25,160								
WRIGHT, DON A. & SHEILA A.	-00-00 BROWN & SCHNEIDER S D										
# 10 CAROLYN COURT	LOT 46										
SOUTH POINT, OHIO 45680	0000.00A	RES USE CODE	500								
PARCEL-ID 07-020-1200.000											
	3,130	00	3,130								
CHATFIELD, THOMAS E. &	-00-00 47 SCHNEIDER & BROWN										
GOLDIE INEZ	SUBDIV.										
406 SOLIDA RD.	0000.00A	RES USE CODE	500								
SOUTH POINT OHIO 04680											
PARCEL-ID 07-020-1300.000	3,680	00	3,680								
CHATFIELD, THOMAS E. &	-00-00 48 SCHNEIDER & BROWN										
GOLDIE INEZ	SUBDIV.										
406 SOLIDA RD.	0000.00A	RES USE CODE	510								
SOUTH POINT OHIO 45680											
PARCEL-ID 07-020-1400.000	2,170	7,050	9,220								
CHATFIELD, THOMAS E. &	-00-00 49 SCHNEIDER & BROWN										
GOLDIE INEZ	SUBDIV.										
406 SOLIDA RD.	0000.00A	RES USE CODE	500								
SOUTH POINT OHIO 45680											
PARCEL-ID 07-020-1500.000	1,620	00	1,620								
CHATFIELD, THOMAS E. &	-00-00 50 SCHNEIDER & BROWN										
GOLDIE INEZ	SUBDIV.										
406 SOLIDA RD.	0000.00A	RES USE CODE	510								
SOUTH POINT OHIO											
PARCEL-ID 07-020-1600.000	2,620	8,000	10,620								
FREEMAN, JOHNNIE D. AND CONNIE	-00-00 51 SCHNEIDER & BROWN										
S.	SUBDIV.										
P.O.BOX 118	0000.00A	RES USE CODE	510								
WILLOWWOOD.OHIO 45696											

OWNER'S NAME MAILING ADDRESS	DESCRIPTION LAND	IMPROVEMENTS	TOTAL VALUE	TAXES CHARGED	DECEMBER TAXES	PENALTY	JUNE TAXES	PENALTY	TOTAL DELINQUENT	C.D. DATE	MEMO
PARCEL-ID 07-020-1700.000	3,160	9,570	12,730								
	HOMESITE VALUE LISTED BELOW										
	3,160	9,570	12,730								
COLLINS, BARBARA A. & DAVID	-00-00 SCHNEIDER & BROWN										
103 CAROLYN COURT	LOT 52										
SOUTH POINT, OHIO 46580	0000.00A	RES USE CODE	510								
PARCEL-ID 07-020-1800.000											
	2,050	15,940	17,990								
	HOMESITE VALUE LISTED BELOW										
	2,050	15,940	17,990								
KRUM, LESTER E. & SANDRA W.	-00-00 53 SCHNEIDER & BROWN										
101 CAROLYN COURT	SUBDIV.										
SOUTH POINT OHIO 45680	0000.00A	RES USE CODE	510								
PARCEL-ID 07-021-0100.000											
	2,580	21,480	24,060								
	HOMESITE VALUE LISTED BELOW										
	2,580	17,210	19,790								
KRUM, LESTER E. & SANDRA W.	-00-00 54 SCHNEIDER & BROWN										
101 CAROLYN CORT	SUBDIV.										
SOUTH POINT OHIO 45680	0000.00A	RES USE CODE	500								
PARCEL-ID 07-021-0200.000											
	2,260	00	2,260								
GARLICH, RUTH T.	-00-00 55 SCHNEIDER & BROWN										
022	SUBDIV.										
C/O TRANSAMERICA	0000.00A	RES USE CODE	510								
REAL ESTATE TAX SERVICE											
1105 SCHROCK RD SUITE 437	3,010	14,050	17,060								
COLUMBUS. OHIO 43229	HOMESITE VALUE LISTED BELOW										
PARCEL-ID 07-021-0300.000	3,010	13,750	16,760								
DRISKELL, MICHAEL B. & ELIZABE	-00-00 56 SCHNEIDER & BROWN										
TH L.	SUBDIV.										
022	0000.00A	RES USE CODE	510								
C/O TRANSAMERICA											
REAL ESTATE TAX SERVICE	3,440	14,160	17,600								
1105 SCHROCK RD SUITE 437	HOMESITE VALUE LISTED BELOW										
COLUMBUS. OHIO 43229	3,440	14,160	17,600								
PARCEL-ID 07-021-0400.000											
CLARK, ORMA LEE	-00-00 57 SCHNEIDER & BROWN										
019	SUBDIV.										
C/O SOURCE ONE MORTGAGE SE CO	0000.00A	RES USE CODE	510								
27555 FARMINGTON ROAD											
P. O. BOX 1800	3,410	11,000	14,410								
FARMINGTON HILLS, M 48018											
PARCEL-ID 07-021-0500.000											
MOORE, JIMMIE R. & WANDA F.	-00-00 58 SCHNEIDER & BROWN										
006	SUBDIV.										
C/O SOURCE ONE MORTGAGE SE CO	0000.00A	RES USE CODE	510								
27555 FARMINGTON ROAD											
P. O. BOX 1800	00	00	00								
FARMINGTON HILLS, M 48018											
PARCEL-ID 07-021-0600.000											
03-24-92 TRNSF TO 07-021-0600.000	HARRIS, ROBERT L.										

OWNER'S NAME MAILING ADDRESS	DESCRIPTION LAND	IMPROVEMENTS	TOTAL VALUE	TAXES CHARGED	DECEMBER TAXES	PENALTY	JUNE TAXES	PENALTY	TOTAL DELINQUENT	C.D. DATE	MEMO
HARRIS, ROBERT L.	-00-00 58 SCHNEIDER & BROWN										
113 BILLY JOY DRIVE	SUBDIV.										
SOUTH POINT, OHIO 45680	0000.00A	RES USE CODE	510								
VOL 567 PG 386											
PARCEL-ID 07-021-0600.000	3,320	8,690	12,010								
	HOMESITE VALUE LISTED BELOW										
	3,320	8,690	12,010								
03-24-92 TRNSF FROM 07-021-0600.000	MOORE, JIMMIE R. & WANDA										
LEWIS, ROBERT E. & SHARON	-00-00 59 SCHNEIDER & BROWN										
111 BILLIE JOY DR.	SUBDIV.										
SOUTH POINT, OHIO 45680-000	0000.00A	RES USE CODE	510								
PARCEL-ID 07-021-0700.000											
	3,500	13,890	17,390								
	HOMESITE VALUE LISTED BELOW										
	3,500	13,890	17,390								
HORAN, MICHAEL D. & BRENDA G.	-00-00 60 SCHNEIDER & BROWN										
109 BILLIE JOY DRIVE	SUBDIV.										
SOUTH POINT, OHIO 45680	0000.00A	RES USE CODE	510								
VOL 564 PG 22											
PARCEL-ID 07-021-0800.000	3,500	14,330	17,830								
	HOMESITE VALUE LISTED BELOW										
	3,500	14,330	17,830								
12-16-91 TRNSF FROM 07-021-0800.000	DIETRICH, RANDY L. & PATR										
DIETRICH, RANDY L. & PATRICIA	-00-00 60 SCHNEIDER & BROWN										
J.	SUBDIV.										
006	0000.00A	RES USE CODE	510								
C/O SOURCE ONE MORTGAGE SE CO											
27555 FARMINGTON ROAD	00	00	00								
P. O. BOX 1800											
FARMINGTON HILLS, M 48018											
VOL 564 PG 22											
PARCEL-ID 07-021-0800.000											
12-16-91 TRNSF TO 07-021-0800.000	HORAN, MICHAEL D. & BREND										
WARD, CHARLES H. & JUANITA G.	-00-00 61 SCHNEIDER & BROWN										
107 BILLIE JOY DR.	SUBDIV.										
SOUTH POINT, OHIO 45680	0000.00A	RES USE CODE	510								
PARCEL-ID 07-021-0900.000											
	2,100	12,410	14,510								
	HOMESITE VALUE LISTED BELOW										
	2,100	11,950	14,050								
WARD, CHARLES H. & JUANITA G.	62 SCHNEIDER & BROWN S.D. LESS										
107 BILLIE JOY DR.	W 1/2 LOT										
SOUTH POINT, OHIO 45680		RES USE CODE	500								
PARCEL-ID 07-021-1000.000											
	1,580	00	1,580								
FLETCHER, BRIAN A. & TAMI K.	62 SCHNEIDER & BROWN S.D. W 1/										
058	2 OF LOT										
C/O STAR BANK		RES USE CODE	500								
425 WALNUT STREET											
P. O. BOX 1038	1,400	00	1,400								

OWNER'S NAME MAILING ADDRESS	DESCRIPTION LAND	IMPROVEMENTS	TOTAL VALUE	TAXES CHARGED	DECEMBER TAXES	PENALTY	JUNE TAXES	PENALTY	TOTAL DELINQUENT	C.D. DATE	MEMO
CINCINNATI, OHIO 45201-1038 VOL 571 PG 25 PARCEL-ID 07-021-1000.001											
08-18-92 TRNSF FROM 07-021-1000.001 BLAKE, TERRY & MARY											
BLAKE, TERRY & MARY 105 BILLIE JOY DR. SOUTH POINT, OHIO 45680 PARCEL-ID 07-021-1000.001	62 SCHNEIDER & BROWN S.D. W 1/ 2 OF LOT RES USE CODE 500										
08-18-92 TRNSF TO 07-021-1000.001	00	00	00 FLETCHER, BRIAN A. & TAMI								
BLAKE, TERRY W. & MARY ANN 105 BILLIE JOY DR. SOUTH POINT, OHIO 45680-000 PARCEL-ID 07-021-1100.000	-00-00 63 SCHNEIDER & BROWN SUBDIV. 0000.00A RES USE CODE 510										
08-18-92 TRNSF TO 07-021-1100.000	00	00	00 FLETHCER, BRIAN A. & TAMI								
FLETHCER, BRIAN A. & TAMI K. 058 C/O STAR BANK 425 WALNUT STREET P. O. BOX 1038 CINCINNATI, OHIO 45201-1038 PARCEL-ID 07-021-1100.000	-00-00 63 SCHNEIDER & BROWN SUBDIV. 0000.00A RES USE CODE 510 2,150 11,910 14,060 HOMESITE VALUE LISTED BELOW 2,150 11,670 13,820										
08-18-92 TRNSF FROM 07-021-1100.000 BLAKE, TERRY W. & MARY AN											
BLATT, MARK A. 103 BILLY JOY DR. SOUTH POINT, OHIO 45680-000 PARCEL-ID 07-021-1200.000	-00-00 64 SCHNEIDER & BROWN SUBDIV. 0000.00A RES USE CODE 510 4,080 9,380 13,460 HOMESITE VALUE LISTED BELOW 4,080 9,380 13,460										
CHATFIELD, THOMAS E. & GOLDIE INEZ 406 SOLIDA RD. SOUTH POINT OHIO 45680 PARCEL-ID 07-021-1300.000	-00-00 65 SCHNEIDER & BROWN SUBDIV. 0000.00A RES USE CODE 510 3,290 23,720 27,010 HOMESITE VALUE LISTED BELOW 3,290 23,720 27,010										
CHATFIELD, THOMAS E. & GOLDIE INEZ 406 SOLIDA RD. SOUTH POINT OHIO 46680 PARCEL-ID 07-021-1400.000	-00-00 66 SCHNEIDER & BROWN SUBDIV. 0000.00A RES USE CODE 500 3,670 00 3,670										
REED, DONALD L. & EDNA M. 601 NO. KENOVA RD. SOUTH POINT OHIO 45680 PARCEL-ID 07-021-1500.000	-00-00 67 SCHNEIDER & BROWN SUBDIV. 0000.00A RES USE CODE 510 3,540 9,290 12,830										

OWNER'S NAME MAILING ADDRESS	DESCRIPTION LAND	IMPROVEMENTS	TOTAL VALUE	TAXES CHARGED	DECEMBER TAXES	PENALTY	JUNE TAXES	PENALTY	TOTAL DELINQUENT	C.D. DATE	MEMO
	HOMESITE VALUE LISTED BELOW 3,540	8,910	12,450								
CEMETERY PARCEL-ID 07-021-1510.000	-00-00 0001.00A USE CODE 690 4,260	40	4,300								
ASHLAND OIL & REFINING CO. C/O TAX DEPARTMENT P. O. BOX 14000 LEXINGTON, KY. 40512-0000 PARCEL-ID 07-021-1700.000	-00-00 2&PT LOT 7&8 PLAT 186 OFROM S LINE OF W.P. DAVIDSON 0024.10A IND USE CODE 300 3,800	00	3,800								
THOMPSON, RAY K. & BESS LOUISE 605 NORTH KENOVA RD. SOUTH POINT OHIO 45680 PARCEL-ID 07-021-1800.000	17-01-05 1 DAVIDSON ESTATE 0000.25A RES USE CODE 510 4,460 21,780 26,240 HOMESITE VALUE LISTED BELOW 4,460	10,320	14,780								
VILLAGE OF SOUTH POINT THE RT. 3, BOX 217 SOUTH POINT, OHIO 45680-0000 PARCEL-ID 07-022-0100.000	17-01-05 DAVIDSON ESTATE 2 0000.40A USE CODE 640 19,060	00	19,060								
WILSON, SHARI L. 022 C/O TRANSAMERICA REAL ESTATE TAX SERVICE 1105 SCHROCK RD SUITE 437 COLUMBUS, OHIO 43229 VOL 546 PG 1432 PARCEL-ID 07-022-0101.000	-00-00 PT LOT 2 DAVIDSON EST 0000.12A RES USE CODE 510 1,950	15,450	17,400								
CHILDERS, CLIFFORD JR. & MARY 006 C/O T R T S DATA SERVICES 2401 WEST HASSELL RD. SUITE 1510 HOFFMAN, ILL 60195-2001 PARCEL-ID 07-022-0102.000	-00-00 PT DAVIDSON EST UNREC PLAT LOT 6 0000.14A RES USE CODE 510 2,550	10,470	13,020								
MANN, ARZETTA PO BOX 485 SOUTH POINT, OHIO 45680 PARCEL-ID 07-022-0200.000	17-1-05 2 DAVIDSON EST S OF RR (SURVEY- 83 DUP)LESS 1.23A BA L=0.15ACS RES USE CODE 530 2,360	5,030	7,390								
VILLAGE OF SOUTH POINT PO BOX 554 SOUTH POINT, OHIO 45680 EXEMPT NO. 87-011 PARCEL-ID 07-022-0200.001	17-1-05 2 DAVIDSON EST S OF RR ("ASHLAND DRIVE") 0.34ACS. USE CODE 640 110	00	110								
MANN, ARZETTA PO BOX 485	17-1-05 PT 2 DAVIDSON EST S OF RR 0.08ACS.										

TAX RATE 43.30
A/R RED FACTOR 05.4708
OTH RED FACTOR 08.1122

LAWRENCE
TAX DISTRICT 07-FAYETTE TWP-SOUTH POINT CORP

GENERAL TAX LIST AND DUPLICATE OF REAL AND PUBLIC UTILITY PROPERTY
COUNTY REAL ESTATE TAXES AND SPECIAL ASSESSMENTS

01/18/93

TAX YEAR 1992
INTEREST RATE
PAGE NO 1172

OWNER'S NAME MAILING ADDRESS	DESCRIPTION	LAND	IMPROVEMENTS	TOTAL VALUE	TAXES CHARGED	DECEMBER TAXES	PENALTY	JUNE TAXES	PENALTY	TOTAL DELINQUENT	C.D. DATE	MEMO
SOUTH POINT, OHIO 45680 PARCEL-ID 07-022-0200.002	RES USE CODE 500	1,480	00	1,480								
MANN, ARZETTA PO BOX 485 SOUTH POINT, OHIO 45680 PARCEL-ID 07-022-0200.003	17-1-05 PT 2 DAIVDSON EST S OF RR 0.16ACS. RES USE CODE 520	2,480	8,740	11,220								
MANN, ARZETTA PO BOX 485 SOUTH POINT, OHIO 45680 PARCEL-ID 07-022-0200.004	17-1-05 PT 2 DAVIDSON EST S OF RR 0.17ACS. RES USE CODE 520	2,590	8,050	10,640								
MANN, ARZETTA PO BOX 485 SOUTH POINT, OHIO 45680 PARCEL-ID 07-022-0200.005	17-1-05 PT 2 DAVIDSON ES S OF RR 0.17ACS. RES USE CODE 520	2,590	8,190	10,780								
MANN, ARZETTA PO BOX 485 SOUTH POINT, OHIO 45680 PARCEL-ID 07-022-0200.006	17-1-05 PT 2 DAVIDSON EST S OF RR 0.16ACS. RES USE CODE 520	2,480	8,190	10,670								
MANN, ARZETTA PO BOX 485 SOUTH POINT, OHIO 45680 PARCEL-ID 07-022-0200.007	17-1-05 PT 2 DAVIDSON EST S OF RR 0.15ACS. RES USE CODE 530	2,360	5,990	8,350								
PAYNE, ALLEN D. & ANGELA M. 609 4TH ST. E. SOUTH POINT, OHIO 45680 PARCEL-ID 07-022-0201.000	17-1-05 PT DAVIDSON EST S.D. 1 11.63' ON CO. RD. #1 X 200.94' =0.49ACS. RES USE CODE 510	3,890	12,500	16,390								
PAYNE, ALLEN D. & ANGELA M. 609 4TH ST. E. SOUTH POINT, OHIO 45680 PARCEL-ID 07-022-0202.000	17-1-05 PT DAVIDSON EST S.D. 0 .08ACS. RES USE CODE 500	1,070	00	1,070								
DANIELS, PHILLIP A. & CONNIE . 022 C/O TRANSAMERICA REAL ESTATE TAX SERVICE 1105 SCHROCK RD SUITE 437 COLUMBUS. OHIO 43229 PARCEL-ID 07-022-0300.000	S17-01-05 PT. 2 0000.02A RES USE CODE 500	350	00	350								

TAX RATE 43.30
A/R RED FACTOR 05.4708
OTH RED FACTOR 08.1122

LAWRENCE
TAX DISTRICT 07-FAYETTE TWP-SOUTH POINT CORP

GENERAL TAX LIST AND DUPLICATE OF REAL AND PUBLIC UTILITY PROPERTY
COUNTY REAL ESTATE TAXES AND SPECIAL ASSESSMENTS

01/18/93

TAX YEAR 1992
INTEREST RATE
PAGE NO 1173

OWNER'S NAME MAILING ADDRESS	DESCRIPTION	LAND	IMPROVEMENTS	TOTAL VALUE	TAXES CHARGED	DECEMBER TAXES	PENALTY	JUNE TAXES	PENALTY	TOTAL DELINQUENT	C.D. DATE	MEMO
COBURN, RALPH G. & PATRICIA A. 205 DELORESAVE. SOUTH POINT, OHIO PARCEL-ID 07-022-0400.000	17-01-05 PT. DAVIDSON ESTATE2 0000.15A RES USE CODE 500	570	00	570								
AKERS, LESTER 510 DELORES AVENUE SOUTH POINT, OHIO 45680 VOL 550 PG 82 PARCEL-ID 07-022-0500.000	17-1-5 DAVIDSON EST 2 LOT 16 L ESS 0.02AC BAL=0.20AC UNREC PL AT RES USE CODE 500	2,600	00	2,600								
COBURN, RALPH & PATRICIA 201 DELORES AVE SOUTH POINT, OHIO 45680 PARCEL-ID 07-022-0500.001	17-1-5 DAVIDSON EST 2 LOT 16 P T 0.02AC RES USE CODE 500	350	00	350								
BARTRAM, RAY W. & MARY E. 548 WEST 10TH AVE HUNTINGTON, W.VA. 25701 VOL 548 PG 758 PARCEL-ID 07-022-0600.000	17-01-05 2 DAVIDSON ESTATE LOT 1 UNREC. PLAT 0000.11A RES USE CODE 500	1,370	00	1,370	WD 5/21/93 Warren C. & Rebecca S. Faulkner —	111 Delores Ave S.Pt. Oh 45680						
DUTY, RONNIE DALE & JANIE L. 101 MASON STREET SOUTH POINT, OHIO 45680 PARCEL-ID 07-022-0700.000 08-10-92 314.83	17-01-05 2 DAVIDSON ESTATE LOT 4 UNREC. PLAT 0000.15A RES USE CODE 510	2,840	16,810	19,650								
LILLEY, H. FRANKLIN JR. & SHARI M. 102 MANN AVE. SOUTH POINT, OH. 45680-0000 VOL 479 PG 289 PARCEL-ID 07-022-0800.000	17-01-05 2 DAVIDSON ESTATE LOT 3 UNREC. PLAT 0000.13A RES USE CODE 510 HOMESITE VALUE LISTED BELOW	2,070 2,070	12,440 12,440	14,510 14,510								
MANN, EARL S. & PATTY J. 110 ASHLAND DR. SOUTH POINT, OHIO 45680 PARCEL-ID 07-022-0900.001	17-1-05 PT 3 DAVIDSON ESTATES 0.22ACS. RES USE CODE 500	490	00	490								
MANN, ARZETTA P.O. BOX 485 SOUTH POINT, OHIO 45680 PARCEL-ID 07-022-0900.002	17-01-05 3 PT. DAVIDSON ESTATE 0.86ACS. RES USE CODE 520 HOMESITE VALUE LISTED BELOW	5,060 5,060	18,990 18,990	24,050 24,050								
ADKINS, WILLIAM ALLEN & CARLA M. 110 1/2 ASHLAND DRIVE	17-1-5 3 PT DAVIDSON EST PT LE SS 0.13 A BAL=0.13A RES USE CODE 510											

TAX RATE 43.30
A/R RED FACTOR 05.4708
OTH RED FACTOR 08.1122

LAWRENCE
TAX DISTRICT 07-FAYETTE TWP-SOUTH POINT CORP

GENERAL TAX LIST AND DUPLICATE OF REAL AND PUBLIC UTILITY PROPERTY
COUNTY REAL ESTATE TAXES AND SPECIAL ASSESSMENTS

TAX YEAR 1992
INTEREST RATE
01/18/93 PAGE NO 1174

OWNER'S NAME MAILING ADDRESS	DESCRIPTION			TAXES CHARGED	DECEMBER TAXES	PENALTY	JUNE TAXES	PENALTY	TOTAL DELINQUENT	C.D. DATE	MEMO
	LAND	IMPROVEMENTS	TOTAL VALUE								
SOUTH POINT, OHIO 45680-0000 VOL 539 PG 791 PARCEL-ID 07-022-0900.003	3,360	12,320	15,680								
11-25-92 226.51											
DONALD FITZPATRICK 108 ASHLAND DR. SOUTH POINT, OHIO 45680 PARCEL-ID 07-022-0900.004	17-1-5 2 PT DAVIDSON EST PARC A 0.13A RES USE CODE 510			Stokes wd Rt Boxgood S.Pt.O Brenda A. Triplett —							
	1,720	7,400	9,120								
08-10-92 109.60 08-10-92 225.02											
MANN, EARL SCOTT & PATTY JEAN 110 ASHLAND DR. SOUTH POINT, OHIO 45680 PARCEL-ID 07-022-0901.000	17-1-05 PT 3 DAVIDSON ESTATE L ESS 0.22A BAL=0.13ACS. RES USE CODE 500										
	430	00	430								
UNITED STATES OF AMERICA FHA 529 JACKSON PIKE GALLIPOLIS, OHIO 45680 PARCEL-ID 07-022-0901.001	17-1-05 PT 3 PT DAVIDSON ESTAT E 0.22ACS. RES USE CODE 510										
	00	00	00								
11-21-91 TRNSF FROM 07-022-0901.001 RIFFITT, JOHN E. & DELORE S A. 04-13-92 TRNSF TO 07-022-0901.001 PLASTER, PATRICIA A.											
PLASTER, PATRICIA A. 106 ASHLAND DR SOUTH POINT, OHIO 45680 VOL 568 PG 14 PARCEL-ID 07-022-0901.001	17-1-05 PT 3 PT DAVIDSON ESTAT E 0.22ACS. RES USE CODE 510										
	3,060	10,280	13,340								
04-13-92 TRNSF FROM 07-022-0901.001 UNITED STATES OF AMERICA											
RIFFITT, JOHN E. & DELORES A. 106 ASHLAND DR. SOUTH POINT, OHIO 45680 VOL 563 PG 484 PARCEL-ID 07-022-0901.001	17-1-05 PT 3 PT DAVIDSON ESTAT E 0.22ACS. RES USE CODE 501										
	00	00	00								
11-21-91 TRNSF TO 07-022-0901.001 UNITED STATES OF AMERICA											
MCKEE, SELBA E & MARY E 220 PARK AVE SOUTH POINT, OHIO 45680 VOL 564 PG 252 PARCEL-ID 07-022-0902.000	17-01-05 PT 3 DAVIDSON ESTATE 0000.14A RES USE CODE 520			1-20-93 David M. & Carla D. Marks —							
	2,260	7,560	9,820								
12-20-91 TRNSF FROM 07-022-0902.000 PERRY, ELMER& LOIS											
PERRY, ELMER& LOIS 111 KENT RD LAKELAND FL 33809 PARCEL-ID 07-022-0902.000	17-01-05 PT 3 DAVIDSON ESTATE 0000.14A RES USE CODE 520										
	00	00	00								

TAX RATE 43.30
A/R RED FACTOR 05.4708
OTH RED FACTOR 08.1122

LAWRENCE
TAX DISTRICT 07-FAYETTE TWP-SOUTH POINT CORP

GENERAL TAX LIST AND DUPLICATE OF REAL AND PUBLIC UTILITY PROPERTY
COUNTY REAL ESTATE TAXES AND SPECIAL ASSESSMENTS

TAX YEAR 1992
INTEREST RATE
01/18/93 PAGE NO 1175

OWNER'S NAME MAILING ADDRESS	DESCRIPTION			TAXES CHARGED	DECEMBER TAXES	PENALTY	JUNE TAXES	PENALTY	TOTAL DELINQUENT	C.D. DATE	MEMO
	LAND	IMPROVEMENTS	TOTAL VALUE								
12-20-91 TRNSF TO 07-022-0902.000 MCKEE, SELBA E & MARY E											
WEBB, MICHEAL H. & SUSAN L. RT. 7 CRYSTAL LN. SOUTH POINT, OHIO 45680 PARCEL-ID 07-022-0903.000	17-01-05 3 PT DAVIDSON ESTATE PT 0000.13A RES USE CODE 520										
	00	00	00								
05-04-92 TRNSF TO 07-022-0903.000 AYERS, JEFFREY H & LISA A											
AYERS, JEFFREY H & LISA A 006 C/O T R T S DATA SERVICES 2401 WEST HASSELL RD. SUITE 1510 HOFFMAN, ILL 60195-2001 VOL 568 PG 399 PARCEL-ID 07-022-0903.000	17-01-05 3 PT DAVIDSON ESTATE PT 0000.13A RES USE CODE 520										
	2,150	8,730	10,880								
05-04-92 TRNSF FROM 07-022-0903.000 WEBB, MICHEAL H. & SUSAN 11-25-92 222.01											
BACON, CHARLES R. 022 C/O TRANSAMERICA REAL ESTATE TAX SERVICE 1105 SCHROCK RD SUITE 437 COLUMBUS. OHIO 43229 VOL 556 PG 526 PARCEL-ID 07-022-0904.000	17-01-05 3 PT DAVIDSON ESTATE PT 0000.13A RES USE CODE 510 HOMESITE VALUE LISTED BELOW										
	2,150	8,450	10,600								
	2,150	8,450	10,600								
AYERS, JEFFREY H & LISA A 006 C/O T R T S DATA SERVICES 2401 WEST HASSELL RD. SUITE 1510 HOFFMAN, ILL 60195-2001 VOL 568 PG 399 PARCEL-ID 07-022-0905.000	17-01-05 PT 3 PT DAVIDSON EST 0000.14A RES USE CODE 520										
	2,260	15,760	18,020								
05-04-92 TRNSF FROM 07-022-0905.000 WEBB, MICHAEL H. & SUSAN 11-25-92 324.03											
WEBB, MICHAEL H. & SUSAN L. RT. 7 CRYSTAL LN SOUTH POINT, OHIO 45680 PARCEL-ID 07-022-0905.000	17-01-05 PT 3 PT DAVIDSON EST 0000.14A RES USE CODE 520										
	00	00	00								
05-04-92 TRNSF TO 07-022-0905.000 AYERS, JEFFREY H & LISA A											
MCKEE, SELBA E & MARY E 220 PARK AVE SOUTH POINT, OHIO 33809 VOL 564 PG 252 PARCEL-ID 07-022-0906.000	17-01-05 3 PT DAVIDSON EST PT 0000.13A RES USE CODE 500										
	00	00	00								
12-20-91 TRNSF FROM 07-022-0906.000 PERRY, ELMER & LOIS 10-22-92 TRNSF TO 07-022-0906.000 FREEMAN, DANNY D.											

TAX RATE 43.30
A/R RED FACTOR 05.4708
OTH RED FACTOR 08.1122

LAWRENCE
TAX DISTRICT 07-FAYETTE TWP-SOUTH POINT CORP

GENERAL TAX LIST AND DUPLICATE OF REAL AND PUBLIC UTILITY PROPERTY
COUNTY REAL ESTATE TAXES AND SPECIAL ASSESSMENTS

01/18/93

TAX YEAR 1992
INTEREST RATE
PAGE NO 1176

OWNER'S NAME MAILING ADDRESS	DESCRIPTION LAND	IMPROVEMENTS	TOTAL VALUE	TAXES CHARGED	DECEMBER TAXES	PENALTY	JUNE TAXES	PENALTY	TOTAL DELINQUENT	C.D. DATE	MEMO
PERRY, ELMER & LOIS 111 KENT RD. LAKELAND FL. 33809 Y PARCEL-ID 07-022-0906.000	17-01-05 3 PT DAVIDSON EST PT 0000.13A RES USE CODE 501 00	00	00								
12-20-91 TRNSF TO 07-022-0906.000 MCKEE, SELBA E & MARY E											
FREEMAN, DANNY D. 502 3RD ST EAST SOUTH POINT, OHIO 45680 VOL 572 PG 507 PARCEL-ID 07-022-0906.000	17-01-05 3 PT DAVIDSON EST PT 0000.13A RES USE CODE 500 1,610	00	1,610								
10-22-92 TRNSF FROM 07-022-0906.000 MCKEE, SELBA E & MARY E											
FULLER, JOHN & ~~MELONY~~ Melodey P.O. BOX 453 SOUTH POINT, OHIO 45680 VOL 570 PG 235-238 PARCEL-ID 07-022-0907.000	17-01-05 3 PT DAVIDSON EST PT 0000.13A RES USE CODE 510 2,150	8,050	10,200	10/1/93 OKC	1500 N Dale Mabry Hwy Tampa, Fl 33607		wd 10/1/93	Rt 1 Box 154 Ches, OH			
07-20-92 TRNSF FROM 07-022-0907.000 JIM WALTER HOMES, INC.				Jim Walter Homes Inc. - Jeffrey S + Margaret A. Armstrong -							
PENNINGTON, LARRY D. & JOEY L. P.O. BOX 453 SOUTH POINT, OHIO 45680 VOL 556 PG 451 PARCEL-ID 07-022-0907.000	17-01-05 3 PT DAVIDSON EST PT 0000.13A RES USE CODE 510 00	00	00								
07-20-92 TRNSF TO 07-022-0907.000 JIM WALTER HOMES, INC.											
JIM WALTER HOMES, INC. P.O. BOX 453 SOUTH POINT, OHIO 45680 VOL 556 PG 451 PARCEL-ID 07-022-0907.000	17-01-05 3 PT DAVIDSON EST PT 0000.13A RES USE CODE 510 00	00	00								
07-20-92 TRNSF FROM 07-022-0907.000 PENNINGTON, LARRY D. & JOEY L.											
07-20-92 TRNSF TO 07-022-0907.000 FULLER, JOHN & MELONY											
MANN, EARL S. AND PATTY J. 110 ASHLAND DR. SOUTH POINT, OHIO 45680 PARCEL-ID 07-022-1000.000	17-1-05 3 PT DAVIDSON EST LESS 0.17A BAL=0.21ACS. RES USE CODE 510 2,980	17,690	20,670								
VILLAGE OF SOUTH POINT PO BOX 554 SOUTH POINT, OHIO 45680 EXEMPT NO. 87-011 PARCEL-ID 07-022-1000.001	17-1-05 3 PT DAVIDSON EST ("AS HLAND DRIVE") 0.17ACS. USE CODE 640 110	00	110								

TAX RATE 43.30
A/R RED FACTOR 05.4708
OTH RED FACTOR 08.1122

LAWRENCE
TAX DISTRICT 07-FAYETTE TWP-SOUTH POINT CORP

GENERAL TAX LIST AND DUPLICATE OF REAL AND PUBLIC UTILITY PROPERTY
COUNTY REAL ESTATE TAXES AND SPECIAL ASSESSMENTS

01/18/93

TAX YEAR 1992
INTEREST RATE
PAGE NO 1177

OWNER'S NAME MAILING ADDRESS	DESCRIPTION LAND	IMPROVEMENTS	TOTAL VALUE	TAXES CHARGED	DECEMBER TAXES	PENALTY	JUNE TAXES	PENALTY	TOTAL DELINQUENT	C.D. DATE	MEMO
HAYES, IRVIN P.O. BOX 652 SOUTH POINT, OHIO 45680 VOL 550 PG 601 PARCEL-ID 07-022-1100.000	17-1-05 PT. 3 DAVIDSON EST LES S 0.19A. BAL=0.20ACS. RES USE CODE 510 1,850 HOMESITE VALUE LISTED BELOW 1,850	20,200 20,200	22,050 22,050								
MOORE, DAN FULTON & GOSS 006 C/O T R T S DATA SERVICES 2401 WEST HASSELL RD. SUITE 1510 HOFFMAN, ILL 60195-2001 PARCEL-ID 07-022-1101.000	17-01-05 PT 3PT 50X334 1/2 DAVI DSO N ESTATE 0000.09A RES USE CODE 511 00	00	00								
08-07-92 TRNSF TO 07-022-1101.000 HIGGINS, BILLY D. & SUE A											
HIGGINS, BILLY D. & SUE ANN 022 C/O TRANSAMERICA REAL ESTATE TAX SERVICE 1105 SCHROCK RD SUITE 437 COLUMBUS. OHIO 43229 VOL 570 PG 669 PARCEL-ID 07-022-1101.000	17-01-05 PT 3PT 50X334 1/2 DAVI DSO N ESTATE 0000.09A RES USE CODE 510 1,630 HOMESITE VALUE LISTED BELOW 1,630	19,440 19,440	21,070 21,070	wd 7/30/93	104 Ashland Dr S.P.O.						
				Henry Fletcher -							
08-07-92 TRNSF FROM 07-022-1101.000 MOORE, DAN 10-16-92 346.01											
CAUDILL, GOBLE & MARY A. 102 ASHLAND DR. SOUTH POINT, OHIO 45680-000. PARCEL-ID 07-022-1102.000	17-1-05 PT 3 DAVIDSON EST (SUR VEY IN VOL 498 PG 158) 0.26ACS RES USE CODE 510 3,360	22,350	25,710								
THOMAS, HAROLD K P.O. BOX 183 SOUTH POINT, OHIO 45680 PARCEL-ID 07-022-1200.000	17-01-05 2 PT. 101.44' ON RD.X 175' DAVIDSON ESTATE 0000.45A RES USE CODE 510 3,780 HOMESITE VALUE LISTED BELOW 3,780	14,210 14,210	17,990 17,990								
CHILDERS, CLIFFORD JR. & MARY 006 C/O T R T S DATA SERVICES 2401 WEST HASSELL RD. SUITE 1510 HOFFMAN, ILL 60195-2001 PARCEL-ID 07-022-1301.000	-00-00 NW COR N 0000.14A RES USE CODE 500 1,910	00	DAVIDSO 1,910								
NUNLEY, ROANNA SUE 101 MANN STREET SOUTH POINT, OHIO 45680 PARCEL-ID 07-022-1302.000	-00-00 NW COR N 0000.11A RES USE CODE 520 180	5,730	DAVIDSO 5,910								

OWNER'S NAME MAILING ADDRESS	DESCRIPTION			TAXES CHARGED	DECEMBER TAXES	PENALTY	JUNE TAXES	PENALTY	TOTAL DELINQUENT	C.D. DATE	MEMO
	LAND	IMPROVEMENTS	TOTAL VALUE								
GRIECO, TERESA L.	-00-00 NW COR										
111 MANN STREET			DAVIDSO								
SOUTH POINT, OHIO 45680	N 0000.07A	RES USE	CODE 510								
VOL 567 PG 565											
PARCEL-ID 07-022-1303.000	1,270	12,310	13,580								
	HOMESITE VALUE LISTED BELOW										
	1,270	12,310	13,580								
04-01-92 TRNSF FROM 07-022-1303.000	GRIECO, CHARLES M. JR.										
GRIECO, CHARLES M. JR.	-00-00 NW COR										
022			DAVIDSO								
C/O T R T S DATA SERVICES	N 0000.07A	RES USE	CODE 511								
2401 WEST HASSELL RD.											
SUITE 1510	00	00	00								
HOFFMAN, ILL 60195-2001											
PARCEL-ID 07-022-1303.000											
04-01-92 TRNSF TO 07-022-1303.000	GRIECO, TERESA L.										
JAMESON, ROBERT F. & JANICE K.	-00-00 NW COR										
022			DAVIDSO								
C/O TRANSAMERICA	N 0000.08A	RES USE	CODE 500								
REAL ESTATE TAX SERVICE											
1105 SCHROCK RD SUITE 437	120	00	120								
COLUMBUS. OHIO 43229											
PARCEL-ID 07-022-1304.000											
MCKNIGHT, JERROLD L. &	-00-00 NW COR										
VICKIE S.			DAVIDSO								
RT. 2 BOX 535	N 0000.08A	RES USE	CODE 510								
PROCTORVILLE, OHIO 45669											
VOL 557 PG 144	1,420	10,580	12,000								
PARCEL-ID 07-022-1305.000	HOMESITE VALUE LISTED BELOW										
	1,420	10,580	12,000								
CLARK, LARRY & JENNIFER	17-01-05 DAVIDSON ESTATE										
102 MASON ST	N.W. COR. LOT 8		UNREC.								
SOUTH POINT, OHIO 45680	P 0000.16A	RES USE	CODE 500								
VOL 554 PG 587											
PARCEL-ID 07-022-1306.000	2,980	8,620	11,600								
GRIECO, FLORENCE	17-01-05 NW COR DAVIDSON										
RT. 2	0000.04A	RES USE	CODE 599								
SOUTH POINT, OHIO											
PARCEL-ID 07-022-1307.000	3,330	00	3,330								
JAMESON, ROBERT F. & JANICE K.	-00-00 NW COR										
022	DAVIDSON ESTATE										
C/O TRANSAMERICA	0000.03A	RES USE	CODE 510								
REAL ESTATE TAX SERVICE											
1105 SCHROCK RD SUITE 437	560	12,340	12,900								
COLUMBUS. OHIO 43229											
PARCEL-ID 07-022-1308.000											
CLONCH, THELMA	17-01-05 PT NW COR										
P.O. BOX 38	DAVIDSON ESTATE										
KITTS HILL, OHIO 45645	0000.14A	RES USE	CODE 510								
PARCEL-ID 07-022-1309.000											

OWNER'S NAME MAILING ADDRESS	DESCRIPTION			TAXES CHARGED	DECEMBER TAXES	PENALTY	JUNE TAXES	PENALTY	TOTAL DELINQUENT	C.D. DATE	MEMO
	LAND	IMPROVEMENTS	TOTAL VALUE								
	1,790	8,700	10,490								
	HOMESITE VALUE LISTED BELOW										
	1,790	8,700	10,490								
VILLAGE OF SOUTH POINT THE	17-01-05 NW COR DAVIDSON										
SOUTH POINT, OHIO 45680-000	ESTATE PT										
PARCEL-ID 07-022-1310.000	0000.12A	USE CODE	640								
	110	00	110								
DANIELS, PHILLIP A. & CONNIE	S17-01-05 5 DAVIDSON ESTATE PT.										
.	0000.02A	RES USE	CODE 500								
022											
C/O TRANSAMERICA	350	00	350								
REAL ESTATE TAX SERVICE											
1105 SCHROCK RD SUITE 437											
COLUMBUS. OHIO 43229											
PARCEL-ID 07-022-1400.000											
COBURN, RALPH G. & PATRICIA A.	17-01-05 2 DAVIDSON ESTATE PT.										
205 DELORES AVE.	0000.16A	RES USE	CODE 599								
SOUTH POINT OHIO											
PARCEL-ID 07-022-1500.000	600	780	1,380								
GALLOWAY, NORMAN E. & JUDY	17-01-05 2 DAVIDSON ESTATE										
C/O GALLOWAY RADIATOR SHOP	LOT 10 UNREC. PLAT										
27 WASHINGTON AVE.	0000.09A	RES USE	CODE 545								
HUNTINGTON, W.VA. 25701											
PARCEL-ID 07-022-1600.000	1,560	800	2,360								
AKERS, LESTER	17-1-5 DAVIDSON EST 2 LOT 15 L										
510 DELORES AVNUE	ESS 0.02AC BAL= 0.20AC UNREC P										
SOUTH POINT, OHIO 45680	LAT	RES USE	CODE 500								
VOL 550 PG 82											
PARCEL-ID 07-022-1700.000	2,600	00	2,600								
COBURN, RALPH & PATRICIA	17-1-5 2 DAVIDSON EST LOT 15 P										
201 DELORES AVE	T 0.02AC UNREC PLAT										
SOUTH POINT, OHIO 45680		RES USE	CODE 500								
PARCEL-ID 07-022-1700.001											
	350	00	350								
HAYES, IRVIN	17-1-05 PT. 3 DAVIDSON EST, NW										
701 4TH ST EAST	COR. LESS 0.30A BAL=0.28ACS.										
SOUTH POINT, OHIO 45680		RES USE	CODE 500								
VOL 550 PG 601											
PARCEL-ID 07-022-1800.000	1,540	00	1,540								
HIGGINS, BILLY D. & SUE ANN	17-01-05 PT 3 NW COR DAVIDSON			LWD 7/30/93	104 Ashland Dr S.P.O.						
022	EST										
C/O TRANSAMERICA	0000.14A	RES USE	CODE 500								
REAL ESTATE TAX SERVICE											
1105 SCHROCK RD SUITE 437	1,700	00	1,700	Henry Fletcher							
COLUMBUS. OHIO 43229											
VOL 570 PG 669											
PARCEL-ID 07-022-1801.000											

TAX RATE 43.30
A/R RED FACTOR 05.4708
OTH RED FACTOR 08.1122

LAWRENCE
TAX DISTRICT 07-FAYETTE TWP-SOUTH POINT CORP

GENERAL TAX LIST AND DUPLICATE OF REAL AND PUBLIC UTILITY PROPERTY
COUNTY REAL ESTATE TAXES AND SPECIAL ASSESSMENTS

TAX YEAR 1992
INTEREST RATE
01/18/93 PAGE NO 1180

OWNER'S NAME MAILING ADDRESS	DESCRIPTION LAND	IMPROVEMENTS	TOTAL VALUE	TAXES CHARGED	DECEMBER TAXES	PENALTY	JUNE TAXES	PENALTY	TOTAL DELINQUENT	C.D. DATE	MEMO
08-07-92 TRNSF FROM 07-022-1801.000 MOORE, DAN 10-16-92 18.40											
MOORE, DAN FULTON & GOSS 006 C/O TRANSAMERICA REAL ESTATE TAX SERVICE 1105 SCHROCK RD SUITE 437 COLUMBUS, OHIO 43229 PARCEL-ID 07-022-1801.000	17-01-05 PT 3 NW COR DAVIDSON EST 0000.14A RES USE CODE 501 00	00	00								
08-07-92 TRNSF TO 07-022-1801.000 HIGGINS, BILLY D. & SUE A											
LUCAS, GAYNELL BOX 66 SOUTH POINT, OHIO PARCEL-ID 07-023-0100.000	17-01-05 4 PT S END OF R.R. DAVIDSON ESTATE 0001.25A RES USE CODE 500 3,380	00	3,380								
LUCAS, IRA M. & GAYNELL E. BOX 66 SOUTH POINT OHIO PARCEL-ID 07-023-0200.000	17-01-05 SW PT. 4 DAVIDSON PT. 0000.78A RES USE CODE 500 230	00	230	1-4-93 0200.001 .07/100 James R Scherer —							
LUCAS, IRA M. & GAYNELL E. P.O. BOX 66 SOUTH POINT OHIO 45680 PARCEL-ID 07-023-0300.000	17-01-05 N MID. PT. 4 DAVIDSON ESTATE 0001.18A RES USE CODE 510 5,300 HOMESITE VALUE LISTED BELOW 5,250	13,900 13,550	19,200 18,800								
LUCAS, GAYNELL BOX 66 SOUTH POINT, OHIO 45680 PARCEL-ID 07-023-0400.000	17-01-05 4 S END DAVIDSON ESTATE 0000.44A RES USE CODE 510 3,670	9,000	12,670	1-4-93 0400.001 .26/AC James R. Scherer —							
GILLUM, JOYCE P.O. BOX 318 SOUTH POINT, OHIO 45680-000 PARCEL-ID 07-023-0600.000	17-01-05 S END DAVIDSO N 0000.20A RES USE CODE 510 3,120 HOMESITE VALUE LISTED BELOW 3,120	6,330 6,330	9,450 9,450								
JEFFREY, PHILLIP & VIRGINIA P.O. BOX 1001 SOUTH POINT, OHIO 45680 Vol 446 pg 849	17-01-05 DAVIDSON ESTATE SOUTH END 0000.29A COM USE CODE 499										

TAX RATE 43.30
A/R RED FACTOR 05.4708
OTH RED FACTOR 08.1122

LAWRENCE
TAX DISTRICT 07-FAYETTE TWP-SOUTH POINT CORP

GENERAL TAX LIST AND DUPLICATE OF REAL AND PUBLIC UTILITY PROPERTY
COUNTY REAL ESTATE TAXES AND SPECIAL ASSESSMENTS

TAX YEAR 1992
INTEREST RATE
01/18/93 PAGE NO 1181

OWNER'S NAME MAILING ADDRESS	DESCRIPTION LAND	IMPROVEMENTS	TOTAL VALUE	TAXES CHARGED	DECEMBER TAXES	PENALTY	JUNE TAXES	PENALTY	TOTAL DELINQUENT	C.D. DATE	MEMO
PARCEL-ID 07-023-0601.000	1,520	22,000	23,520	Donald R. & Donna D. Thompson & Tammy D. Thompson —	P.O. Box 244 S.P.O		6.10.93				
LUTE, CHARLES E. & GOLDIE M. 202 DELORES AVE. SOUTH POINT, OHIO 45680 PARCEL-ID 07-023-0700.000	17-01-05 DAVIDSON EST. N OF RR DAVIDSON ESTATE 0000.08A RES USE CODE 500 180	00	180								
BURROWS, LAWRENCE R. & LOIS R. 006 C/O T R T S DATA SERVICES 2401 WEST HASSELL RD. SUITE 1510 HOFFMAN, ILL 60195-2001 VOL 522 PG 653 PARCEL-ID 07-023-0701.000	17-01-05 5 PT. N OF RR N PT. DAVIDSON ESTATE 0000.08A RES USE CODE 500 1,650	00	1,650								
GEER, DAVID LYNN & SUSAN LOUIS 503 N, KENOVA RD. SOUTH POINT, OHIO 45680-000 PARCEL-ID 07-023-0702.000	17-01-05 5 PT. N OF RR N PT. DAVIDSON EST. 0000.01A RES USE CODE 500 110	00	110	9-23-93 Susan Louise Geer —							
ROMINE, KENNETH & EDNA MARIE 507 NO KENOVA RD. SOUTH POINT, OHIO PARCEL-ID 07-023-0800.000	17-01-05 5 N OF R.R. MID. PT. DAVIDSON ESTATE 0000.13A RES USE CODE 500 310	00	310	8-25-93 Joseph C & June P. Huff							
HUFF, JOSEPH C. & JUNE 509 N KENOVA RD SOUTH POINT, OHIO 45680 VOL 553 PG 583 PARCEL-ID 07-023-0900.000	17-01-05 5 N OF R.R. N PT. DAVIDSON ESTATE 0000.13A RES USE CODE 500 1,380	00	1,380								
LUTE, CHARLES & GOLDIE 202 DELORES AVE. SOUTH POINT, OHIO 45680 PARCEL-ID 07-023-1000.000	17-01-05 5 N OF R.R. PT. DAVIDSON ESTATE 0000.18A RES USE CODE 500 320	00	320								
GILLUM, JOYCE P.O. BOX 318 SOUTH POINT, OHIO 45680-000 PARCEL-ID 07-023-1100.000	17-01-05 PT S END DAVIDSO N 0000.14A RES USE CODE 500 2,440	00	2,440								
HARRISON, DEWEY W. & PAMELA S. 511 NO KENOVA RD. SOUTH POINT, OHIO 45680 PARCEL-ID 07-023-1200.000	17-01-05 6 PT. DAVIDSON ESTATE 0000.13A RES USE CODE 500 230	00	230	103 E 11th St S.P.O 1200.001 0.11/AC Bal .02 Joseph C. & June Huff —							

TAX RATE 43.30
A/R RED FACTOR 05.4708
OTH RED FACTOR 08.1122

LAWRENCE
TAX DISTRICT 07-FAYETTE TWP-SOUTH POINT CORP

GENERAL TAX LIST AND DUPLICATE OF REAL AND PUBLIC UTILITY PROPERTY
COUNTY REAL ESTATE TAXES AND SPECIAL ASSESSMENTS

TAX YEAR 1992
INTEREST RATE
01/18/93 PAGE NO 1182

OWNER'S NAME MAILING ADDRESS	DESCRIPTION			TAXES CHARGED	DECEMBER TAXES	PENALTY	JUNE TAXES	PENALTY	TOTAL DELINQUENT	C.D. DATE	MEMO
	LAND	IMPROVEMENTS	TOTAL VALUE								
HARRISON, DEWEY W. & PAMELA S.	17-01-05 5 N OF R.R.										
511 NORTH KENOVA RD.	DAVIDSON ESTATE										
SOUTH POINT, OHIO 45680	0000.13A	RES USE CODE	500	Joseph C. & June Huff							
PARCEL-ID 07-023-1300.000											
	230	00	230								
DAVIS, BEN W. & CHERY L.	17-01-05 5 PT. S END										
P.O. BOX 394	DAVIDSON ESTATE										
SOUTH POINT OHIO 45680	0000.35A	RES USE CODE	510								
PARCEL-ID 07-023-1400.000											
	3,220	10,010	13,230								
	HOMESITE VALUE LISTED BELOW										
	3,220	9,590	12,810								
GEER, DAVID LYNN & SUSAN LOUIS	17-01-05 6 PT.										
503 N. KENOVA RD.	DAVIDSON ESTATE			9.23.93							
SOUTH POINT, OHIO 45680-000	0000.17A	RES USE CODE	599	Susan Louise Geer							
PARCEL-ID 07-023-1500.000											
	1,860	3,170	5,030								
ROMINE, KENNETH & EDNA MARIE	17-01-05 6 PT. MID. PT.			1600.101 8/25/93 Bal=03							
507 NO KENOVA RD.	DAVIDSON ESTATE										
SOUTH POINT, OHIO	0000.14A	RES USE CODE	500								
PARCEL-ID 07-023-1600.000											
	330	00	330	Joseph C. & June P. Huff							
HUFF, JOSEPH C. & JUNE	17-01-05 6 PT. N PT.										
509 N KENOVA RD\	DAVIDSON ESTATE										
SOUTH POINT, OHIO 45680	0000.13A	RES USE CODE	500								
VOL 553 PG 583											
PARCEL-ID 07-023-1700.000											
	1,380	00	1,380								
LUTE, CHARLES & GOLDIE	17-01-05 6 PT.										
202 DELORERS AVE.	DAVIDSON ESTATE										
SOUTH POINT, OHIO 45680	0000.18A	RES USE CODE	599								
PARCEL-ID 07-023-1800.000											
	320	1,270	1,590								
MILLER, PAUL E. & ALTA C.	17-01-05 6 LESS 3A										
P.O. BOX 277	DAVIDSON ESTATE										
SOUTH POINT, OHIO 45680	0003.75A	RES USE CODE	510								
PARCEL-ID 07-024-0100.000											
	6,070	9,740	15,810								
	HOMESITE VALUE LISTED BELOW										
	5,250	9,600	14,850								
HUGHES, RAYMOND J. & J. AILEEN	17-1-05 8 SUB LOT 5 PT DAVIDSO										
302 ORCHARD DRIVE	N EST LESS 1.01A BAL=0.77ACS.										
SOUTH POINT, OHIO 45680		RES USE CODE	501								
PARCEL-ID 07-024-0200.000											
	00	00	00								
01-23-92 TRNSF TO 07-024-0200.000	HUGHES, J. AILEEN										
HUGHES, J. AILEEN	17-1-05 8 SUB LOT 5 PT DAVIDSO										
302 ORCHARD DRIVE	N EST LESS 1.01A BAL=0.77ACS.										
SOUTH POINT, OHIO 45680		RES USE CODE	500								

TAX RATE 43.30
A/R RED FACTOR 05.4708
OTH RED FACTOR 08.1122

LAWRENCE
TAX DISTRICT 07-FAYETTE TWP-SOUTH POINT CORP

GENERAL TAX LIST AND DUPLICATE OF REAL AND PUBLIC UTILITY PROPERTY
COUNTY REAL ESTATE TAXES AND SPECIAL ASSESSMENTS

TAX YEAR 1992
INTEREST RATE
01/18/93 PAGE NO 1183

OWNER'S NAME MAILING ADDRESS	DESCRIPTION			TAXES CHARGED	DECEMBER TAXES	PENALTY	JUNE TAXES	PENALTY	TOTAL DELINQUENT	C.D. DATE	MEMO
	LAND	IMPROVEMENTS	TOTAL VALUE								
VOL 564 PG 822											
PARCEL-ID 07-024-0200.000	3,360	00	3,360								
01-23-92 TRNSF FROM 07-024-0200.000	HUGHES, RAYMOND J. & J. A										
ADAMS, BETTY	17-01-05 8 SUB LOT 5 PT DAVIDS										
810 4TH STREET EAST	ON ESTATE 0.36 ACS										
SOUTH POINT, OHIO 45680		RES USE CODE	500								
PARCEL-ID 07-024-0200.001											
	00	00	00								
08-18-92 TRNSF TO 07-024-0200.001	MCKEE, RUTH										
HUGHES, JUANITA W.	17-01-05 8 SUB LOT 5 PT DAVIDS			WD 4/4/13 810 4th St E S.P.O.							
302 ORCHARD DR	ON ESTATE 0.36 ACS										
SOUTH POINT, OHIO 45680		RES USE CODE	500								
VOL 572 PG 273											
PARCEL-ID 07-024-0200.001	2,210	00	2,210	Jeffrey H. Hughes							
10-09-92 TRNSF FROM 07-024-0200.001	MCKEE, RUTH										
MCKEE, RUTH	17-01-05 8 SUB LOT 5 PT DAVIDS										
408 4TH ST WEST	ON ESTATE 0.36 ACS										
SOUTH POINT, OHIO 45680		RES USE CODE	500								
VOL 571 PG 20											
PARCEL-ID 07-024-0200.001	00	00	00								
08-18-92 TRNSF FROM 07-024-0200.001	ADAMS, BETTY										
10-09-92 TRNSF TO 07-024-0200.001	HUGHES, JUANITA W.										
TRANSFER TERMINAL CORPORATION	17-01-05 8 PT. TOP OF BK TO LO										
P. O. BOX 610	WWATER DAVIDSON ESTATE										
JEFFERSONVILLE, IND.	0000.65A	COM USE CODE	400								
PARCEL-ID 07-024-0300.000											
	1,820	00	1,820								
HUGHES, JUANITA W.	17-01-05 8 51 1/2X106 ON PIKE			WD 4/4/13 810 4th St E S.P. Oh.							
302 ORCHARD DR	DAVIDSON ESTATE										
SOUTH POINT, OHIO 45680	0000.11A	RES USE CODE	500								
VOL 572 PG 273											
PARCEL-ID 07-024-0400.000	1,030	00	1,030	Jeffrey H. Hughes							
10-09-92 TRNSF FROM 07-024-0400.000	MCKEE, RUTH										
MCKEE, RUTH	17-01-05 8 51 1/2X106 ON PIKE										
408 4TH ST WEST	DAVIDSON ESTATE										
SOUTH POINT, OHIO 45680	0000.11A	RES USE CODE	500								
VOL 571 PG 20											
PARCEL-ID 07-024-0400.000	00	00	00								
08-18-92 TRNSF FROM 07-024-0400.000	ADAMS, BETTY										
10-09-92 TRNSF TO 07-024-0400.000	HUGHES, JUANITA W.										
ADAMS, BETTY	17-01-05 8 51 1/2X106 ON PIKE										
810 4TH ST. EAST	DAVIDSON ESTATE										
SOUTH POINT, OHIO 45680	0000.11A	RES USE CODE	500								

TAX RATE 43.30
A/R RED FACTOR 05.4708
OTH RED FACTOR 08.1122

LAWRENCE
TAX DISTRICT 07-FAYETTE TWP-SOUTH POINT CORP

GENERAL TAX LIST AND DUPLICATE OF REAL AND PUBLIC UTILITY PROPERTY
COUNTY REAL ESTATE TAXES AND SPECIAL ASSESSMENTS

TAX YEAR 1992
INTEREST RATE
01/18/93 PAGE NO 1184

OWNER'S NAME MAILING ADDRESS	DESCRIPTION LAND	IMPROVEMENTS	TOTAL VALUE	TAXES CHARGED	DECEMBER TAXES	PENALTY	JUNE TAXES	PENALTY	TOTAL DELINQUENT	C.D. DATE	MEMO
PARCEL-ID 07-024-0400.000											
		00	00	00							
08-18-92 TRNSF TO 07-024-0400.000	MCKEE, RUTH										
ADAMS, BETTY 810 4TH STREET EAST SOUTH POINT, OHIO 45680 VOL 470 PG 540	17-01-05 8 SUB LOT 6 PT. DAVID SON ESTATE LESS 0.67 ACS BAL.1 1 ACS RES USE CODE 501										
PARCEL-ID 07-024-0500.000		00	00	00							
08-18-92 TRNSF TO 07-024-0500.000	MCKEE, RUTH										
HUGHES, JUANITA W. 302 ORCHARD DR SOUTH POINT, OHIO 45680 VOL 572 PG 273	17-01-05 8 SUB LOT 6 PT. DAVID SON ESTATE LESS 0.67 ACS BAL.1 1 ACS RES USE CODE 500			WD 4/15/93 810 4th St E S.P.O.							
PARCEL-ID 07-024-0500.000		3,350	00	3,350	Jeffrey H. Hughes						
10-09-92 TRNSF FROM 07-024-0500.000	MCKEE, RUTH										
MCKEE, RUTH 408 4TH ST WEST SOUTH POINT, OHIO 45680 VOL 571 PG 20	17-01-05 8 SUB LOT 6 PT. DAVID SON ESTATE LESS 0.67 ACS BAL.1 1 ACS RES USE CODE 500										
PARCEL-ID 07-024-0500.000		00	00	00							
08-18-92 TRNSF FROM 07-024-0500.000	ADAMS, BETTY										
10-09-92 TRNSF TO 07-024-0500.000	HUGHES, JUANITA W.										
HUGHES, RAYMOND J. & J. AILEEN 302 ORCHARD DRIVE SOUTH POINT, OHIO 45680 VOL 516 PG 30	17-01-05 8 SUB LOT 6 PT. DAVID SON ESTATE 0.67 ACS RES USE CODE 500										
PARCEL-ID 07-024-0500.001		00	00	00							
01-23-92 TRNSF TO 07-024-0500.001	HUGHES, J. AILEEN										
HUGHES, J. AILEEN 302 ORCHARD DRIVE SOUTH POINT, OHIO 45680 VOL 564 PG 822	17-01-05 8 SUB LOT 6 PT. DAVID SON ESTATE 0.67 ACS RES USE CODE 500										
PARCEL-ID 07-024-0500.001		3,250	00	3,250							
01-23-92 TRNSF FROM 07-024-0500.001	HUGHES, RAYMOND J. & J. A										
TRANSFER TERMINAL CORPORATION PO BOX 610 JEFFERSONVILLE, IND	17-01-05 PT 8 SUB LOT 6 PT DAV IDSON EST LESS 0.02A COM USE CODE 400										
PARCEL-ID 07-024-0600.000		3,610	00	3,610							
VILLAGE OF SOUTH POINT VILLAGE HALL SOUTH POINT, OHIO 45680 EX SALE, 10/23/84	17-01-05 PT 8 SUB LOT 6 PT DAV IDSON EST PT USE CODE 640										

TAX RATE 43.30
A/R RED FACTOR 05.4708
OTH RED FACTOR 08.1122

LAWRENCE
TAX DISTRICT 07-FAYETTE TWP-SOUTH POINT CORP

GENERAL TAX LIST AND DUPLICATE OF REAL AND PUBLIC UTILITY PROPERTY
COUNTY REAL ESTATE TAXES AND SPECIAL ASSESSMENTS

TAX YEAR 1992
INTEREST RATE
01/18/93 PAGE NO 1185

OWNER'S NAME MAILING ADDRESS	DESCRIPTION LAND	IMPROVEMENTS	TOTAL VALUE	TAXES CHARGED	DECEMBER TAXES	PENALTY	JUNE TAXES	PENALTY	TOTAL DELINQUENT	C.D. DATE	MEMO
PARCEL-ID 07-024-0600.001		110	00	110							
ADAMS, BETTY 810 4TH ST. EAST SOUTH POINT, OHIO 45680	17-01-05 8 51 1/2X106 ON PIKE DAVIDSON ESTATE 0000.10A RES USE CODE 510										
PARCEL-ID 07-024-0700.000		00	00	00							
08-18-92 TRNSF TO 07-024-0700.000	MCKEE, RUTH										
MCKEE, RUTH 408 4TH ST WEST SOUTH POINT, OHIO 45680 VOL 571 PG 20	17-01-05 8 51 1/2X106 ON PIKE DAVIDSON ESTATE 0000.10A RES USE CODE 510										
PARCEL-ID 07-024-0700.000		00	00	00							
08-18-92 TRNSF FROM 07-024-0700.000	ADAMS, BETTY										
10-09-92 TRNSF TO 07-024-0700.000	HUGHES, JUANITA W.										
HUGHES, JUANITA W. 302 ORCHARD DR SOUTH POINT,. OHIO 45680 VOL 572 PG 273	17-01-05 8 51 1/2X106 ON PIKE DAVIDSON ESTATE 0000.10A RES USE CODE 510			WD 4/14/93 810 4th St E S.P.O.							
PARCEL-ID 07-024-0700.000		1,370	6,740	8,110	Jeffrey H. Hughes						
	HOMESITE VALUE LISTED BELOW										
		1,370	6,740	8,110							
10-09-92 TRNSF FROM 07-024-0700.000	MCKEE, RUTH										
RICKMAN, GLORIA J. & ARNOLD, GLADYS J. 022 C/O TRANSAMERICA REAL ESTATE TAX SERVICE 1105 SCHROCK RD SUITE 437 COLUMBUS. OHIO 43229	17-01-05 9 PT. NE COR 60.8' ON RD X 115 DAVIDSON 0000.16A RES USE CODE 510										
		1,730	6,840	8,570							
	HOMESITE VALUE LISTED BELOW										
		1,730	6,710	8,440							
PARCEL-ID 07-024-0800.000											
BAILEY, RAYMOND & R. CURTIS SOUTH POINT OHIO 45680	17-01-05 9 S PT. DAVIDSON ESTATE 0001.88A COM USE CODE 480										
PARCEL-ID 07-024-0900.000		8,060	14,290	22,350							
BAILEY, RAYMOND & R. CURTIS SOUTH POINT OHIO 45680	17-01-05 9 N PT. DAVIDSON ESTATE 0000.07A COM USE CODE 400										
PARCEL-ID 07-024-1000.000		860	00	860							
CHAPMAN, LARRY R. & NORMA JEAN P.O. BOX 173 SOUTH POINT, OHIO 45680	17-01-05 10 PT. NE PT. DAVIDSON ESTATE 0001.10A COM USE CODE 499										
PARCEL-ID 07-024-1100.000		5,780	15,660	21,440							
JONES, JACK S. & JEAN	17-01-05 PT STRIP 1 X 560 ON E										

TAX RATE 43.30
A/R RED FACTOR 05.4708
OTH RED FACTOR 08.1122

LAWRENCE
TAX DISTRICT 07-FAYETTE TWP-SOUTH POINT CORP

GENERAL TAX LIST AND DUPLICATE OF REAL AND PUBLIC UTILITY PROPERTY
COUNTY REAL ESTATE TAXES AND SPECIAL ASSESSMENTS

TAX YEAR 1992
INTEREST RATE
01/18/93 PAGE NO 1186

OWNER'S NAME MAILING ADDRESS	DESCRIPTION LAND	IMPROVEMENTS	TOTAL VALUE	TAXES CHARGED	DECEMBER TAXES	PENALTY	JUNE TAXES	PENALTY	TOTAL DELINQUENT	C.D. DATE	MEMO
119 EAST CROSS ST OAK HILL, OH PARCEL-ID 07-024-1200.000	DAVIDSON ESTATE SIDE OF 0000.01A RES USE CODE 500 130	00	130								
ASHLAND OIL & REFINING CO. C/O TAX DEPARTMENT P. O. BOX 14000 LEXINGTON, KY. 40512-0000 PARCEL-ID 07-024-1300.000	17-01-05 10 PT. DAVIDSON ESTATE 0002.78A COM USE CODE 400 7,200	00	7,200								
TERRELL, WILLIAM E & CAROLYN D 102 FREEMAN COURT SOUTH POINT, OHIO 45680 PARCEL-ID 07-024-1500.000	-00-00 1 FREEMAN COURT 0000.00A RES USE CODE 510 3,190 HOMESITE VALUE LISTED BELOW 3,190	15,330 15,330	18,520 18,520								
HALL, DEAN B. & BARBARA F. 104 FREEMAN CT. SOUTH POINT, OHIO 45680 PARCEL-ID 07-024-1600.000 12-10-92 387.77	-00-00 2 FREEMAN COURT 0000.00A RES USE CODE 510 3,190 HOMESITE VALUE LISTED BELOW 3,190	16,790 16,790	19,980 19,980								
ELLIS, CHARLES W. & CHRISTINE A. 022 C/O TRANSAMERICA REAL ESTATE TAX SERVICE 1105 SCHROCK RD SUITE 437 COLUMBUS. OHIO 43229 PARCEL-ID 07-024-1700.000	3 FREEMAN COURT RES USE CODE 510 3,230 HOMESITE VALUE LISTED BELOW 3,230	14,730 14,730	17,960 17,960								
CARICO, DANNY E. & SHARON H. 108 FREE MAN CT. SOUTH POINT, OHIO 45680 PARCEL-ID 07-024-1800.000	-00-00 4 FREEMAN COURT 0000.00A RES USE CODE 510 3,270 HOMESITE VALUE LISTED BELOW 3,270	19,720 19,720	22,990 22,990								
RIPLEY, GARY L. 4 FOX RUN HUNTINNGTON, W. VA. 25705 $195,000 SALE-4 PARC-8/01/84 PARCEL-ID 07-025-0100.000	-00-00 5 FREEMAN COURT NE SIDE TRI. 0000.00A RES USE CODE 500 420	00	420								
KELLEY, DONALD E. & VIRGINIA L 110 FREEMAN CT. SOUTH POINT OHIO 45680 VOL 348 PG 465 PARCEL-ID 07-025-0200.000	-00-00 5 FREEMAN COURT LESS NE SIDE TRI. 0000.00A RES USE CODE 510 3,050 HOMESITE VALUE LISTED BELOW 3,050	14,990 14,990	18,040 18,040								
RIPLEY, GARY L. 4 FOX RUN HUNTINGTON, W. VA. 25705	-00-00 6 FREEMAN COURT 0000.00A RES USE CODE 520										

TAX RATE 43.30
A/R RED FACTOR 05.4708
OTH RED FACTOR 08.1122

LAWRENCE
TAX DISTRICT 07-FAYETTE TWP-SOUTH POINT CORP

GENERAL TAX LIST AND DUPLICATE OF REAL AND PUBLIC UTILITY PROPERTY
COUNTY REAL ESTATE TAXES AND SPECIAL ASSESSMENTS

TAX YEAR 1992
INTEREST RATE
01/18/93 PAGE NO 1187

OWNER'S NAME MAILING ADDRESS	DESCRIPTION LAND	IMPROVEMENTS	TOTAL VALUE	TAXES CHARGED	DECEMBER TAXES	PENALTY	JUNE TAXES	PENALTY	TOTAL DELINQUENT	C.D. DATE	MEMO
$195,000 SALE-4 PARC-8/01/84 PARCEL-ID 07-025-0300.000	3,800	7,990	11,790								
RIPLEY, GARY L. 4 FOX RUN HUNTINGTON, W. VA. 25705 $195,000 SALE-4 PARC-8/01/84 PARCEL-ID 07-025-0400.000	-00-00 7 FREEMAN COURT 0000.00A COM USE CODE 401 3,910	36,260	40,170								
SCHELLENGER, CHARLES R. SCHELLENGER, MARY ANN 111 FREEMAN COURT SOUTH POINT, OHIO 45680 PARCEL-ID 07-025-0500.000	-00-00 8 FREEMAN COURT 0000.00A RES USE CODE 510 3,150 HOMESITE VALUE LISTED BELOW 3,150	18,770 18,770	21,920 21,920								
FREESE, KAREN C/O JAMES MCCARTY 109 FREEMAN CT. SOUTH POINT, OHIO 45680 PARCEL-ID 07-025-0600.000	-00-00 9 FREEMAN COURT 0000.00A RES USE CODE 510 3,150 HOMESITE VALUE LISTED BELOW 3,150	16,080 16,080	19,230 19,230								
ROY, ROGER L. & CAROL L. P.O. BOX 451 SOUTH POINT, OHIO 45680 $45,000 SALE ON 1/22/86 PARCEL-ID 07-025-0700.000	-00-00 10 FREEMAN COURT 0000.00A RES USE CODE 510 3,150 HOMESITE VALUE LISTED BELOW 3,150	11,500 11,500	14,650 14,650	5-26-93 Frederick E & Linda J Lester —							
HOOPER, RUTH H. 105 FREEMAN CT. SOUTH POINT, OHIO 45680 PARCEL-ID 07-025-0800.000	-00-00 11 FREEMAN COURT 0000.00A RES USE CODE 510 3,150 HOMESITE VALUE LISTED BELOW 3,150	18,660 18,660	21,810 21,810	Dennise Hooper Buckles & Scarlette Hooper Wendt — 5-19-93							
SCHAFER, CHAUNCEY & MARIDEL 103 FREEMAN COURT SOUTH POINT, OHIO 45680 PARCEL-ID 07-025-0900.000	-00-00 12 FREEMAN COURT 0000.00A RES USE CODE 510 3,780	22,870	26,650								
MCKEE, MARY E. 220 PARK AVE. SOUTH POINT, OHIO 45680 PARCEL-ID 07-025-1100.000	-00-00 1 CENTRAL SUBDIV. 0000.00A COM USE CODE 447 2,910	26,310	29,220								
THOMAN, RICHARD E. & SARA P.O. BOX 78 SOUTH POINT, OHIO 45680-0000 PARCEL-ID 07-025-1200.000	-00-00 2 CENTRAL SUBDIV. 0000.00A COM USE CODE 499 2,870	10,940	13,810								
HUGHES, JEFFREY H. 302 ORCHARD DR SOUTH POINT, OHIO 45680 VOL 567 PG 104 PARCEL-ID 07-025-1300.000 03-11-92 TRNSF FROM 07-025-1300.000 HUGHES, RAYMOND & JEFFREY	3 CENTRAL SUB DIV & VAC 3RD ST 1720 SQ FT COM USE CODE 400 1,040	00	1,040								

OWNER'S NAME MAILING ADDRESS	DESCRIPTION			TAXES CHARGED	DECEMBER TAXES	PENALTY	JUNE TAXES	PENALTY	TOTAL DELINQUENT	C.D. DATE	MEMO
	LAND	IMPROVEMENTS	TOTAL VALUE								
HUGHES, RAYMOND & JEFFREY HOWA3 CENTRAL SUB DIV & VAC 3RD ST RD 302 ORCHARD DR SOUTH POINT, OHIO 45680 PARCEL-ID 07-025-1300.000	1720 SQ FT COM USE CODE 400 00	00	00								
03-11-92 TRNSF TO 07-025-1300.000 HUGHES, JEFFREY H.											
HUGHES, RAYMOND & JEFFREY HOWA4 CENTRAL SUB DIV & VAC. 3RD S RD 302 ORCHARD DR. SOUTH POINT, OHIO 45680 PARCEL-ID 07-025-1400.000	T 1720 SQ FT COM USE CODE 400 00	00	00								
03-11-92 TRNSF TO 07-025-1400.000 HUGHES, JEFFREY H.											
HUGHES, JEFFREY H. 302 ORCHARD DR. SOUTH POINT, OHIO 45680 VOL 567 PG 104 PARCEL-ID 07-025-1400.000	4 CENTRAL SUB DIV & VAC. 3RD S T 1720 SQ FT COM USE CODE 400 980	00	980								
03-11-92 TRNSF FROM 07-025-1400.000 HUGHES, RAYMOND & JEFFREY											
HUGHES, JEFFREY H. 302 ORCHARD DR. SOUTH POINT, OHIO 45680 VOL 567 PG 104 PARCEL-ID 07-025-1500.000	5 CENTRAL SUB DIV & VAC 3RD ST 1720 SQ FT COM USE CODE 480 2,080	35,030	37,110								
03-11-92 TRNSF FROM 07-025-1500.000 HUGHES, RAYMOND & JEFFREY											
HUGHES, RAYMOND & JEFFREY HOWA5 CENTRAL SUB DIV & VAC 3RD ST RD 302 ORCHARD DR. SOUTH POINT, OHIO 45680 PARCEL-ID 07-025-1500.000	1720 SQ FT COM USE CODE 419 00	00	00								
03-11-92 TRNSF TO 07-025-1500.000 HUGHES, JEFFREY H.											
HUGHES, RAYMOND & JEFFREY HOWACENTRAL SD LOT 6 N 1/2 & VAC 3 RD 302 ORCHARD DR. SOUTH POINT, OHIO 45680 PARCEL-ID 07-025-1600.000	RD ST 1720 SQ FEET COM USE CODE 400 00	00	00								
03-11-92 TRNSF TO 07-025-1600.000 HUGHES, JEFFREY H.											
HUGHES, JEFFREY H. 302 ORCHARD DR. SOUTH POINT, OHIO 45680 VOL 567 PG 104 PARCEL-ID 07-025-1600.000	CENTRAL SD LOT 6 N 1/2 & VAC 3 RD ST 1720 SQ FEET COM USE CODE 400 3,060	00	3,060								

OWNER'S NAME MAILING ADDRESS	DESCRIPTION			TAXES CHARGED	DECEMBER TAXES	PENALTY	JUNE TAXES	PENALTY	TOTAL DELINQUENT	C.D. DATE	MEMO
	LAND	IMPROVEMENTS	TOTAL VALUE								
03-11-92 TRNSF FROM 07-025-1600.000 HUGHES, RAYMOND & JEFFREY											
HUGHES, RAYMOND J. & JUANITA 302 ORCHARD DR. SOUTH POINT, OHIO 45680-0000 PARCEL-ID 07-025-1601.000	-00-00 LOT 6 S1/2 CENTRAL SD 0000.00A COM USE CODE 419 00	00	00								
01-23-92 TRNSF TO 07-025-1601.000 HUGHES, JUANITA A.											
HUGHES, JUANITA A. 302 ORCHARD DR. SOUTH POINT, OHIO 45680-0000 VOL 564 PG 828 PARCEL-ID 07-025-1601.000	-00-00 LOT 6 S1/2 CENTRAL SD 0000.00A COM USE CODE 480 2,570	14,840	17,410								
01-23-92 TRNSF FROM 07-025-1601.000 HUGHES, RAYMOND J. & JUAN											
HUGHES, JEFFREY H. 302 ORCHARD DR. SOUTH POINT, OHIO 45680 VOL 567 PG 104 PARCEL-ID 07-025-1700.000	CENTRAL SD LOT 7 N1/2 & VAC 3R D ST 1720 SQ FT COM USE CODE 400 1,470	00	1,470								
03-11-92 TRNSF FROM 07-025-1700.000 HUGHES, RAYMOND & JEFFREY											
HUGHES, RAYMOND & JEFFREY HOWACENTRAL SD LOT 7 N1/2 & VAC 3R RD 302 ORCHARD DR. SOUTH POINT, OHIO 45680 PARCEL-ID 07-025-1700.000	D ST 1720 SQ FT COM USE CODE 400 00	00	00								
03-11-92 TRNSF TO 07-025-1700.000 HUGHES, JEFFREY H.											
HUGHES, JUANITA A. 302 ORCHARD DR. SOUTH POINT, OHIO 45680-000 VOL 564 PG 828 PARCEL-ID 07-025-1701.000	-00-00 LOT 7 S 1/2 CENTRAL S D 0000.00A COM USE CODE 400 1,290	00	1,290								
01-23-92 TRNSF FROM 07-025-1701.000 HUGHES, RAYMOND J. & JUAN											
HUGHES, RAYMOND J. & JUANITA 302 ORCHARD DR. SOUTH POINT, OHIO 45680-000 PARCEL-ID 07-025-1701.000	-00-00 LOT 7 S 1/2 CENTRAL S D 0000.00A COM USE CODE 400 00	00	00								
01-23-92 TRNSF TO 07-025-1701.000 HUGHES, JUANITA A.											
HUGHES, JEFFREY H. 302 ORCHARD DR. SOUTH POINT, OHIO 45680 VOL 567 PG 104 PARCEL-ID 07-025-1800.000	CENTRAL SD LOT 8 N 1/2 & VAC 3 RD ST 1720 SQ FT. COM USE CODE 400 1,470	00	1,470								
03-11-92 TRNSF FROM 07-025-1800.000 HUGHES, RAYMOND & JEFFREY											

TAX RATE 43.30
A/R RED FACTOR 05.4708
OTH RED FACTOR 08.1122

LAWRENCE
TAX DISTRICT 07-FAYETTE TWP-SOUTH POINT CORP

GENERAL TAX LIST AND DUPLICATE OF REAL AND PUBLIC UTILITY PROPERTY
COUNTY REAL ESTATE TAXES AND SPECIAL ASSESSMENTS

TAX YEAR 1992
INTEREST RATE
01/18/93 PAGE NO 1190

OWNER'S NAME MAILING ADDRESS	DESCRIPTION LAND	IMPROVEMENTS	TOTAL VALUE	TAXES CHARGED	DECEMBER TAXES	PENALTY	JUNE TAXES	PENALTY	TOTAL DELINQUENT	C.D. DATE	MEMO
HUGHES, RAYMOND & JEFFREY HOWA RD 302 ORCHARD DR. SOUTH POINT, OHIO 45680 PARCEL-ID 07-025-1800.000	CENTRAL SD LOT 8 N 1/2 & VAC 3 RD ST 1720 SQ FT. COM USE CODE 400 00	00	00								
03-11-92 TRNSF TO 07-025-1800.000 HUGHES, JEFFREY H.											
HUGHES, JUANITA A. 302 ORCHARD DR. SOUTH POINT, OHIO 45680-000 VOL 564 PG 828 PARCEL-ID 07-025-1801.000	-00-00 LOT 8 S 1/2 CENTRAL S D 0000.00A COM USE CODE 400 1,290	00	1,290								
01-23-92 TRNSF FROM 07-025-1801.000 HUGHES, RAYMOND J. & JUAN											
HUGHES, RAYMOND J. & JUANITA 302 ORCHARD DR. SOUTH POINT, OHIO 45680-000 PARCEL-ID 07-025-1801.000	-00-00 LOT 8 S 1/2 CENTRAL S D 0000.00A COM USE CODE 400 00	00	00								
01-23-92 TRNSF TO 07-025-1801.000 HUGHES, JUANITA A.											
MCKNIGHT, ROBERT E. & BETTY J. 207 MICHAEL ST. SOUTH POINT, OHIO 45680-000 PARCEL-ID 07-026-0200.000	-00-00 1 RAMONA HEIGHTS SD LESS W 1/2 0000.00A RES USE CODE 500 950	00	950								
REYNOLDS, GERALD E. & BRENDA MICHAEL ST. SOUTH POINT, OHIO 45680 PARCEL-ID 07-026-0201.000	-00-00 LOT 1 RAMONA HTS SUB DIV W 1/2 ONLY 0000.00A RES USE CODE 500 950	00	950								
12-04-92 14.31											
REYNOLDS, GERALD E. & BRENDA MICHAEL ST. SOUTH POINT, OHIO 45680 2 PARCS.= $60,500.00 PARCEL-ID 07-026-0300.000	-00-00 2 RAMONA HEIGHTS SUBDIV. 0000.00A RES USE CODE 510 2,360	21,220	23,580								
12-04-92 459.57											
KOSTER, MICHAEL A. & ARNELLA R . 022 C/O TRANSAMERICA REAL ESTATE TAX SERVICE 1105 SCHROCK RD SUITE 437 COLUMBUS. OHIO 43229 PARCEL-ID 07-026-0400.000	-00-00 3 RAMONA HEIGHTS SUBDIV. 0000.00A RES USE CODE 510 2,360 HOMESITE VALUE LISTED BELOW 2,360	10,030 9,870	12,390 12,230								
BAYS, DARRIUS & PAULINE 301 MICHEAL ST.	-00-00 4 RAMONA HEIGHTS SUBDIV.										

TAX RATE 43.30
A/R RED FACTOR 05.4708
OTH RED FACTOR 08.1122

LAWRENCE
TAX DISTRICT 07-FAYETTE TWP-SOUTH POINT CORP

GENERAL TAX LIST AND DUPLICATE OF REAL AND PUBLIC UTILITY PROPERTY
COUNTY REAL ESTATE TAXES AND SPECIAL ASSESSMENTS

TAX YEAR 1992
INTEREST RATE
01/18/93 PAGE NO 1191

OWNER'S NAME MAILING ADDRESS	DESCRIPTION LAND	IMPROVEMENTS	TOTAL VALUE	TAXES CHARGED	DECEMBER TAXES	PENALTY	JUNE TAXES	PENALTY	TOTAL DELINQUENT	C.D. DATE	MEMO
SOUTH POINT, OHIO 45680 PARCEL-ID 07-026-0500.000	0000.00A RES USE CODE 510 2,360 HOMESITE VALUE LISTED BELOW 2,360	15,610 14,830	17,970 17,190								
MARQUARDT, CLIFFORD L. & LOIS P. 058 C/O STAR BANK 425 WALNUT STREET P. O. BOX 1038 CINCINNATI, OHIO 45201-1038 PARCEL-ID 07-026-0600.000	-00-00 5 RAMONA HEIGHTS SUBDIV. 0000.00A RES USE CODE 510 2,360 HOMESITE VALUE LISTED BELOW 2,360	9,280 9,280	11,640 11,640								
BLAKE, THOMAS E. AND ROBIN E. 011 C/O MORTGAGE SERVICE CENTER TAX DEPARTMENT P. O. BOX 8469 CANTON, OHIO 44711 PARCEL-ID 07-026-0700.000	-00-00 6 RAMONA HEIGHTS SUBDIV. 0000.00A RES USE CODE 510 2,360 HOMESITE VALUE LISTED BELOW 2,360	10,630 10,630	12,990 12,990								
CRAFT, DENNIS F. & MARY S. 101 MICHEAL STREET SOUTH POINT, OHIO 45680 PARCEL-ID 07-026-0800.000	-00-00 7 RAMONA HEIGHTS SUBDIV. 0000.00A RES USE CODE 510 3,120 HOMESITE VALUE LISTED BELOW 3,120	11,820 11,820	14,940 14,940								
DANIELS, PHILLIP A. & CONNIE S . 022 C/O TRANSAMERICA REAL ESTATE TAX SERVICE 1105 SCHROCK RD SUITE 437 COLUMBUS. OHIO 43229 PARCEL-ID 07-026-0900.000	-00-00 8 RAMONA HEIGHTS SUBDIV. 0000.00A RES USE CODE 510 2,950 HOMESITE VALUE LISTED BELOW 2,950	11,270 11,270	14,220 14,220								
ROBERTS, DAVID C. & DAPHNE 124 MICHAEL STREET SOUTH POINT, OHIO 45680 VOL 554 PG 54 PARCEL-ID 07-026-1000.000	-00-00 9 RAMONA HEIGHTS SUBDIV. 0000.00A RES USE CODE 500 2,270	00	2,270	6/16/93	104 Roberts/Michael St SPO Frank Joseph Fonde Jr. & Connie S. Fonde —						
10-30-92 27.80											
ROBERTS, DAVID C. & DAPHNE 104 MICHAEL ST SOUTH POINT, OHIO 45680 VOL 554 PG 54 PARCEL-ID 07-026-1100.000	-00-00 10 RAMONA HEIGHTS SUBDIV. 0000.00A RES USE CODE 510 1,810 HOMESITE VALUE LISTED BELOW 1,810	11,460 11,460	13,270 13,270	6/16/93	— Same —						
10-30-92 302.71											
MILLS, CHARLES R. & RUTH A. 202 MICHAEL ST SOUTH POINT, OHIO 45680 VOL 554 PG 54 PARCEL-ID 07-026-1200.000	-00-00 11 RAMONA HEIGHTS SUBDIV. 0000.00A RES USE CODE 510 2,260	19,150	21,410								

TAX RATE 43.30
A/R RED FACTOR 05.4708
OTH RED FACTOR 08.1122

LAWRENCE
TAX DISTRICT 07-FAYETTE TWP-SOUTH POINT CORP

GENERAL TAX LIST AND DUPLICATE OF REAL AND PUBLIC UTILITY PROPERTY
COUNTY REAL ESTATE TAXES AND SPECIAL ASSESSMENTS

01/18/93

TAX YEAR 1992
INTEREST RATE
PAGE NO 1192

OWNER'S NAME MAILING ADDRESS	DESCRIPTION LAND	IMPROVEMENTS	TOTAL VALUE	TAXES CHARGED	DECEMBER TAXES	PENALTY	JUNE TAXES	PENALTY	TOTAL DELINQUENT	C.D. DATE	MEMO
	HOMESITE VALUE LISTED BELOW										
	2,260	15,300	17,560								
MILLS, CHARLES R. & RUTH A.	-00-00 12 RAMONA HEIGHTS										
202 MICHAEL ST.	SUBDIV.										
SOUTH POINT, OHIO 45680	0000.00A	RES USE CODE	500								
PARCEL-ID 07-026-1300.000											
	1,810	00	1,810								
DANIELS, ALMA	-00-00 RAMONA HEIGHTS S D										
P.O. BOX 452	LOT 13										
SOUTH POINT, OHIO 45680-000	0000.00A	RES USE CODE	510								
VOL 542 51											
PARCEL-ID 07-026-1400.000	2,290	10,550	12,840								
	HOMESITE VALUE LISTED BELOW										
	2,290	10,550	12,840								
BRAFFORD, ALMER & ANNA	-00-00 14 RAMONA HEIGHTS										
206 MICHAEL ST.	SUBDIV.										
SOUTH POINT, OHIO 45680-000	0000.00A	RES USE CODE	510								
PARCEL-ID 07-026-1500.000											
	2,340	13,890	16,230								
	HOMESITE VALUE LISTED BELOW										
	2,340	13,580	15,920								
SMITH, JOSEPHINE F. & HAMPTON,	-00-00 RAMONA HEIGHTS S D										
NANCY J.	LOT 15										
208 DELORES AVE.	0000.00A	RES USE CODE	510								
SOUTH POINT, OHIO 45680											
PARCEL-ID 07-026-1600.000	2,340	12,450	14,790								
	HOMESITE VALUE LISTED BELOW										
	2,340	12,450	14,790								
ROBERTS, JUANITA	-00-00 16 RAMONA HEIGHTS										
206 DELORIS AVE.	SUBDIV.										
SOUTH POINT, OHIO 45680-000	0000.00A	RES USE CODE	510								
PARCEL-ID 07-026-1700.000											
	2,400	11,370	13,770								
	HOMESITE VALUE LISTED BELOW										
	2,400	11,370	13,770								
ROMINE, KENNETH & EDNA MARIE	-00-00 17 RAMONA HEIGHTS										
507 NO KENOVA RD.	SUBDIV.										
SOUTH POINT, OHIO	0000.00A	RES USE CODE	500								
PARCEL-ID 07-026-1800.000											
	1,840	00	1,840	Joseph C + June P. Huff —							
LUTE, CHARLES E. & GOLDIE M.	-00-00 18 RAMONA HEIGHTS										
202 DELORES AVE.	SUBDIV.										
SOUTH POINT, OHIO 45680-000	0000.00A	RES USE CODE	510								
PARCEL-ID 07-027-0100.000											
	2,510	14,440	16,950								
	HOMESITE VALUE LISTED BELOW										
	2,510	14,440	16,950								
LUTE, CHARLES E. & GOLDIE M.	-00-00 19 RAMONA HEIGHTS										
202 DELORES AVE.	SUBDIV.										
SOUTH POINT, OHIO 45680-000	0000.00A	RES USE CODE	500								
PARCEL-ID 07-027-0200.000											
	2,050	00	2,050								

TAX RATE 43.30
A/R RED FACTOR 05.4708
OTH RED FACTOR 08.1122

LAWRENCE
TAX DISTRICT 07-FAYETTE TWP-SOUTH POINT CORP

GENERAL TAX LIST AND DUPLICATE OF REAL AND PUBLIC UTILITY PROPERTY
COUNTY REAL ESTATE TAXES AND SPECIAL ASSESSMENTS

01/18/93

TAX YEAR 1992
INTEREST RATE
PAGE NO 1193

OWNER'S NAME MAILING ADDRESS	DESCRIPTION LAND	IMPROVEMENTS	TOTAL VALUE	TAXES CHARGED	DECEMBER TAXES	PENALTY	JUNE TAXES	PENALTY	TOTAL DELINQUENT	C.D. DATE	MEMO
SULLIVAN, DALE RICHARD & SHAUN	-00-00 20 RAMONA HEIGHTS										
IE	SUBDIV.										
082	0000.00A	RES USE CODE	510								
C/O FIRST NATIONAL BANK											
OF IRONTON	2,630	10,660	13,290								
P. O. BOX 707	HOMESITE VALUE LISTED BELOW										
IRONTON, OHIO 45638-0707	2,630	10,660	13,290								
RT 28											
PARCEL-ID 07-027-0300.000											
TERRY, BOBBY L. & HILDA JEAN	-00-00 RAMONA HEIGHTS S D										
110 DELORES AVE.	LOT 21										
SOUTH POINT, OHIO 45680	0000.00A	RES USE CODE	510								
PARCEL-ID 07-027-0400.000											
	2,720	16,680	19,400								
	HOMESITE VALUE LISTED BELOW										
	2,720	16,680	19,400								
WELLS, DARRELL & AURORA C.	-00-00 22 RAMONA HEIGHTS										
CORP.	SUBDIV.										
108 DELORIS AVE.	0000.00A	RES USE CODE	510								
SOUTH POINT, OHIO 45680-0000											
PARCEL-ID 07-027-0500.000	2,740	16,080	18,820								
	HOMESITE VALUE LISTED BELOW										
	2,740	16,080	18,820								
HUFF, KENNETH E. & JUN L.	-00-00 RAMONA HEIGHTS S D										
DELORES AVE	LOT 23										
SOUTH POINT, OHIO 45680	0000.00A	RES USE CODE	510								
PARCEL-ID 07-027-0600.000											
	2,800	15,970	18,770								
	HOMESITE VALUE LISTED BELOW										
	2,800	15,970	18,770								
HALL, STEPHEN L. & LINDA D.	-00-00 RAMONA HEIGHTS S D										
104 DELORES STREET	LOT 24										
SOUTH POINT, OHIO 45680	0000.00A	RES USE CODE	510								
PARCEL-ID 07-027-0700.000											
	2,890	14,760	17,650								
	HOMESITE VALUE LISTED BELOW										
	2,890	14,760	17,650								
TATMAN, SCOTT E. & LAURA H.	-00-00 25 RAMONA HEIGHTS										
102 DELORES AVE	SUBDIV.										
SOUTH POINT, OHIO 45680	0000.00A	RES USE CODE	510								
PARCEL-ID 07-027-0800.000											
	2,890	15,200	18,090								
	HOMESITE VALUE LISTED BELOW										
	2,890	15,200	18,090								
11-25-92 366.11											
LOWE, DONALD T & CONNIE S	-00-00 26 RAMONA HEIGHTS			2-9-93							
206 MASON STREET	SUBDIV.										
SOUTH POINT, OHIO 45680	0000.00A	RES USE CODE	510								
VOL 564 PG 737											
PARCEL-ID 07-027-0900.000	2,600	7,100	9,700	Greg + Robin Fletcher —							
	HOMESITE VALUE LISTED BELOW										
	2,600	7,100	9,700								
01-17-91 TRNSF FROM 07-027-0900.000 COZART, DARELL R. & BREND											

TAX RATE 43.30
A/R RED FACTOR 05.4708
OTH RED FACTOR 08.1122

LAWRENCE
TAX DISTRICT 07-FAYETTE TWP-SOUTH POINT CORP

GENERAL TAX LIST AND DUPLICATE OF REAL AND PUBLIC UTILITY PROPERTY
COUNTY REAL ESTATE TAXES AND SPECIAL ASSESSMENTS

TAX YEAR 1992
INTEREST RATE
01/18/93 PAGE NO 1194

OWNER'S NAME MAILING ADDRESS	DESCRIPTION LAND	IMPROVEMENTS	TOTAL VALUE	TAXES CHARGED	DECEMBER TAXES	PENALTY	JUNE TAXES	PENALTY	TOTAL DELINQUENT	C.D. DATE	MEMO
COZART, DARELL R. & BRENDA 020 C/O FIRST NATIONAL BANK OF IRONTON P. O. BOX 707 IRONTON, OHIO 45638-0707 PARCEL-ID 07-027-0900.000	-00-00 26 RAMONA HEIGHTS SUBDIV. 0000.00A RES USE CODE 510 00 00 00										
01-17-91 TRNSF TO 07-027-0900.000 LOWE, DONALD T & CONNIE S											
TOMLIN, MICHAEL F. & DEBRA JO C/O LEADER MORTGAGE CO. 008 C/O THE LEADER MORTGAGE CO. SUITE 650 1015 EUCLID AVE. CLEVELAND, OHIO 44115 PARCEL-ID 07-027-1000.000	-00-00 27 RAMONA HEIGHTS SUBDIV. 0000.00A RES USE CODE 510 2,600 7,780 10,380 HOMESITE VALUE LISTED BELOW 2,600 7,780 10,380										
WISER, DARRELL GENE & CAROLYN RT 3 BOX 211 SOUTH POINT OHIO 45680 PARCEL-ID 07-027-1100.000	-00-00 RAMONA HEIGHTS S D LOT 28 0000.00A RES USE CODE 510 00 00 00										
02-03-92 TRNSF TO 07-027-1100.000 WISER, CAROLYN S											
WISER, CAROLYN S 002 202 MASON ST SOUTH POINT OHIO 45680 VOL 566 PG 172 PARCEL-ID 07-027-1100.000	-00-00 RAMONA HEIGHTS S D LOT 28 0000.00A RES USE CODE 510 1,390 7,680 9,070 HOMESITE VALUE LISTED BELOW 1,390 7,680 9,070										
02-03-92 TRNSF FROM 07-027-1100.000 WISER, DARRELL GENE & CAR											
GIPSON, MARCUS 116 MASON ST. SOUTH POINT, OHIO 45680 PARCEL-ID 07-027-1200.000	-00-00 29 RAMONA HEIGHTS SUBDIV. 0000.00A RES USE CODE 510 2,600 7,860 10,460 HOMESITE VALUE LISTED BELOW 2,600 7,860 10,460						12-17-93 Elsa Gipson Life Est & Robert Lee Gipson Rem.				
GRIMM, DONALD L. & DORIS A. 022 C/O TRANSAMERICA REAL ESTATE TAX SERVICE 1105 SCHROCK RD SUITE 437 COLUMBUS. OHIO 43229 PARCEL-ID 07-027-1300.000	-00-00 30 RAMONA HEIGHTS SUBDIV. 0000.00A RES USE CODE 510 2,600 9,670 12,270 HOMESITE VALUE LISTED BELOW 2,600 9,670 12,270										
TACKETT, WILMA & GIPSON, MARCU S 116 MASON ST SOUTH POINT, OHIO 45680 VOL 556 PG 369 PARCEL-ID 07-027-1400.000	-00-00 31 RAMONA HEIGHTS SUBDIV. 0000.00A RES USE CODE 510 2,600 8,430 11,030 HOMESITE VALUE LISTED BELOW 2,600 8,430 11,030			Marcus und. 1/2 int Emma Brammer			Elsa Gipson				

TAX RATE 43.30
A/R RED FACTOR 05.4708
OTH RED FACTOR 08.1122

LAWRENCE
TAX DISTRICT 07-FAYETTE TWP-SOUTH POINT CORP

GENERAL TAX LIST AND DUPLICATE OF REAL AND PUBLIC UTILITY PROPERTY
COUNTY REAL ESTATE TAXES AND SPECIAL ASSESSMENTS

TAX YEAR 1992
INTEREST RATE
01/18/93 PAGE NO 1195

OWNER'S NAME MAILING ADDRESS	DESCRIPTION LAND	IMPROVEMENTS	TOTAL VALUE	TAXES CHARGED	DECEMBER TAXES	PENALTY	JUNE TAXES	PENALTY	TOTAL DELINQUENT	C.D. DATE	MEMO
GIBSON, EUSTACE A. & ROSEMARY MASON ST. SOUTH POINT, OHIO 45680 PARCEL-ID 07-027-1500.000	-00-00 32 RAMONA HEIGHTS SUBDIV. 0000.00A RES USE CODE 510 2,600 8,610 11,210 HOMESITE VALUE LISTED BELOW 2,600 8,610 11,210										
LOVEJOY, CLIFTON G. & BOBBIE R . 103 MASON ST. SOUTH POINT, OHIO 45680 PARCEL-ID 07-027-1600.000	-00-00 33 RAMONA HEIGHTS SUBDIV. 0000.00A RES USE CODE 510 2,020 13,700 15,720 HOMESITE VALUE LISTED BELOW 2,020 13,700 15,720										
LILLEY, H. FRANKLIN JR. & SHAR I M. 102 MANN AVE SO. POINT, OHIO 45680 VOL 479 PG 289 PARCEL-ID 07-027-1700.000	34 RAMONA HEIGHTS S.D., LESS E . PT. RES USE CODE 599 1,130 00 1,130										
LOVEJOY, CLIFTON G. & BOBBIE R . 103 MASON STREET SOUTH POINT, OHIO 45680 $5,500 SALE ON 4/4/86 PARCEL-ID 07-027-1700.001	34 RAMONA HEIGHTS S.D., E. PT. RES USE CODE 500 1,660 00 1,660										
ODEKIRK, RICHARD A. & SHARON K 107 DELORES AVE. SOUTH POINT, OH. 45680 PARCEL-ID 07-027-1800.000	-00-00 35 RAMONA HEIGHTS SUBDIV. 0000.00A RES USE CODE 500 2,100 00 2,100										
ODEKIRK, R. A. & SHARON KAY 107 DELORES AVE. SOUTH POINT, OHIO 45680 PARCEL-ID 07-028-0100.000	-00-00 36 RAMONA HEIGHTS SUBDIV. 0000.00A RES USE CODE 510 2,740 16,930 19,670 HOMESITE VALUE LISTED BELOW 2,740 16,930 19,670										
HAYNES, ALBERT DARWIN &ANNA LE E 109 DELORES AVE. SOUTH POINT, OHIO 45680 PARCEL-ID 07-028-0200.000	-00-00 37 RAMONA HEIGHTS SUBDIV. 0000.00A RES USE CODE 510 2,720 15,770 18,490 HOMESITE VALUE LISTED BELOW 2,720 15,770 18,490										
FAULKNER, REBECCA S. & WARREN C. 022 C/O TRANSAMERICA REAL ESTATE TAX SERVICE 1105 SCHROCK RD SUITE 437 COLUMBUS. OHIO 43229 VOL 550 PG 448	-00-00 38 RAMONA HEIGHTS SUBDIV. 0000.00A COM USE CODE 499 2,660 15,750 18,410 HOMESITE VALUE LISTED BELOW 2,660 15,750 18,410										

OWNER'S NAME MAILING ADDRESS	DESCRIPTION LAND	IMPROVEMENTS	TOTAL VALUE	TAXES CHARGED	DECEMBER TAXES	PENALTY	JUNE TAXES	PENALTY	TOTAL DELINQUENT	C.D. DATE	MEMO
PARCEL-ID 07-028-0300.000											
FAULKNER, REBECCA S. & WARREN C.	-00-00 39 RAMONA HEIGHTS SUBDIV. PT.										
022	0000.00A	RES USE CODE	500								
C/O TRANSAMERICA REAL ESTATE TAX SERVICE	890	00	890								
1105 SCHROCK RD SUITE 437 COLUMBUS, OHIO 43229											
VOL 550 PG 448											
PARCEL-ID 07-028-0400.000											
VILLAGE OF SOUTH POINT RT. 2	-00-00 39 RAMONA HEIGHTS SUBDIV. N PT. 30'										
SOUTH POINT, OHIO 45680-000	0000.00A	USE CODE	640								
PARCEL-ID 07-028-0500.000	630	00	630								
AYERS, JEFFERY H. & LISA A.	-00-00 40 RAMONA HEIGHTS SUBDIVISION										
201 DELORES AVENUE SOUTH POINT, OHIO 45638		RES USE CODE	510								
PARCEL-ID 07-028-0600.000	2,540	13,820	16,360								
AKERS, LESTER EARL	-00-00 41 RAMONA HEIGHTS SUBDIV.										
203 DELORES AVE. SOUTH POINT, OHIO 45680-000	0000.00A	RES USE CODE	510								
PARCEL-ID 07-028-0700.000	2,490	12,900	15,390								
	HOMESITE VALUE LISTED BELOW										
	2,490	12,900	15,390								
COBURN, RALPH & PATRICIA	42 RAMONA HEIGHTS SUB DIV LESS 5X 105										
205 DELORES AVE. SOUTH POINT, OHIO		RES USE CODE	510								
PARCEL-ID 07-028-0800.000	2,180	12,050	14,230								
	HOMESITE VALUE LISTED BELOW										
	2,180	12,050	14,230								
AKERS, LESTER	42 RAMONA HEIGHTSD SUB DIV 5 X 105										
201 DELORES AVE SOUTH POINT, OHIO 45680		RES USE CODE	500								
VOL 552 PG 243											
PARCEL-ID 07-028-0800.001	180	00	180								
HAMPTON, WILLIAM A. & NANCY JO	-00-00 43 RAMONA HEIGHTS SUBDIV.										
207 DELORES AVE. SOUTH POINT, OHIO 45680-000	0000.00A	RES USE CODE	510								
PARCEL-ID 07-028-0900.000	2,340	12,100	14,440								
	HOMESITE VALUE LISTED BELOW										
	2,340	12,100	14,440								
CRAFT, MARTHA & LUTHER JR.	-00-00 2 MELVIN HEIGHTS SUBDIV. PT.										
P.O. BOX 56 SOUTH POINT, OHIO	0000.00A	RES USE CODE	510								
VOL 383 PG 484											
PARCEL-ID 07-028-1100.000	3,890	10,240	14,130								

OWNER'S NAME MAILING ADDRESS	DESCRIPTION LAND	IMPROVEMENTS	TOTAL VALUE	TAXES CHARGED	DECEMBER TAXES	PENALTY	JUNE TAXES	PENALTY	TOTAL DELINQUENT	C.D. DATE	MEMO
	HOMESITE VALUE LISTED BELOW										
	3,890	10,240	14,130								
EARLY, RALPH E. & IRMA G.	-00-00 1 MELVIN HEIGHTS SUBDIV.										
P.O. BOX 205 SOUTH POINT, OHIO 45680-000	0000.00A	RES USE CODE	510								
PARCEL-ID 07-028-1200.000	2,290	11,380	13,670								
	HOMESITE VALUE LISTED BELOW										
	2,290	11,380	13,670								
DAVIS, BEN W. & CHERYL	-00-00 2 MELVIN HEIGHTS SUBDIV. PT. 5' E SIDE										
P.O. BOX 394 SOUTH POINT OHIO 45680	0000.00A	RES USE CODE	500								
VOL 446 PG 156											
PARCEL-ID 07-028-1300.000	190	00	190								
ANDERSCAVAGE, LIDA & LARRY M. JOHNSON	-00-00 3 MELVIN HEIGHTS SUBDIV.										
102 ROSE ST SOUTH POINT, OHIO 45680	0000.00A	RES USE CODE	510								
VOL 545 PG 549	2,380	8,030	10,410								
PARCEL-ID 07-028-1400.000	HOMESITE VALUE LISTED BELOW										
	2,380	8,030	10,410								
WILLIS, RUBY	-00-00 4 MELVIN HEIGHTS SUBDIV.										
008 C/O THE LEADER MORTGAGE CO. SUITE 650	0000.00A	RES USE CODE	510								
1015 EUCLID AVE.	2,380	9,530	11,910								
CLEVELAND, OHIO 44115	HOMESITE VALUE LISTED BELOW										
PARCEL-ID 07-028-1500.000	2,380	9,530	11,910								
SMITH, ROY JOSEPH & CHRISTINA SUSAN	-00-00 5 MELVIN HEIGHTS SUBDIV.										
P.O. BOX 93 SOUTH POINT, OHIO 45680-0000	0000.00A	RES USE CODE	510								
PARCEL-ID 07-028-1600.000	2,380	7,900	10,280								
SMITH, ROY JOSEPH & CHRISTINA SUSAN	-00-00 6 MELVIN HEIGHTS SUBDIV.										
P.O. BOX 93 SOUTH POINT, OHIO 45680-0000	0000.00A	RES USE CODE	500								
PARCEL-ID 07-028-1700.000	1,790	00	1,790								
DOBBINS, THOMAS & ANNE	-00-00 7 MELVIN HEIGHTS SUBDIV.										
P. O. BOX 301 SOUTH POINT, OHIO 45680	0000.00A	RES USE CODE	510								
PARCEL-ID 07-028-1800.000	2,380	12,390	14,770								
	HOMESITE VALUE LISTED BELOW										
	2,380	12,140	14,520								
CAINES, WILLIAM FANNIN & JOAN	-00-00 8 MELVIN HEIGHTS SUBDIV.										
P.O. BOX 124 SOUTH POINT OHIO 45680	0000.00A	RES USE CODE	510								
PARCEL-ID 07-029-0100.000	2,380	10,090	12,470								
	HOMESITE VALUE LISTED BELOW										

TAX RATE 43.30
A/R RED FACTOR 05.4708
OTH RED FACTOR 08.1122

LAWRENCE
TAX DISTRICT 07-FAYETTE TWP-SOUTH POINT CORP

GENERAL TAX LIST AND DUPLICATE OF REAL AND PUBLIC UTILITY PROPERTY
COUNTY REAL ESTATE TAXES AND SPECIAL ASSESSMENTS

TAX YEAR 1992
INTEREST RATE
01/18/93 PAGE NO 1198

OWNER'S NAME MAILING ADDRESS	DESCRIPTION			TAXES CHARGED	DECEMBER TAXES	PENALTY	JUNE TAXES	PENALTY	TOTAL DELINQUENT	C.D. DATE	MEMO
	LAND	IMPROVEMENTS	TOTAL VALUE								
	2,380	10,090	12,470								
BAYER, ROBERT E. P.O. BOX 342 SOUTH POINT, OHIO 45680 PARCEL-ID 07-029-0200.000	-00-00 9 MELVIN HEIGHTS SUBDIV. 0000.00A RES USE CODE 510										
	2,380	9,040	11,420								
	HOMESITE VALUE LISTED BELOW										
	2,380	9,040	11,420								
BAYER, ROBERT E. P.O. BOX 342 SOUTH POINT, OHIO 45680 PARCEL-ID 07-029-0300.000	-00-00 10 MELVIN HEIGHTS SUBDIV. 0000.00A RES USE CODE 599										
	2,900	1,600	4,500								
LUCAS, B. V. LIFE EST. & LUCAS, KENNETH W. ET AL REM. P.O. BOX 66 SOUTH POINT, OHIO 45680-0000 VOL 456 PG 610 PARCEL-ID 07-029-0400.000	-00-00 LOT 11 MELVIN HEIGHTS LESS NORTH 30' 0000.00A RES USE CODE 500										
	1,190	00	1,190								
LUCAS, IRA M. & GAYNELL E. P.O. BOX 66 SOUTH POINT, OHIO 45680 VOL 388 PG 158 PARCEL-ID 07-029-0401.000	-00-00 LOT 11 MELVIN HEIGHTS PT N 30' 0000.00A RES USE CODE 500										
	720	00	720								
GIBSON, HATTIE P.O. BOX 24 SOUTH POINT, OHIO 45680 PARCEL-ID 07-029-0500.000	17-01-05 SE PT. N OF RD. 60' O N RD. X 200' 0000.28A RES USE CODE 510			CF 9/16/93			Sent w/ Assistant P.O. Box 353 S.P. O.		-owns all		
	2,530	11,070	13,600	William Holbrook Et-Al –			Sandra Sean Lakiberty –				
	HOMESITE VALUE LISTED BELOW										
	2,530	11,070	13,600								
DAVIDSON, KATHERINE L. ETAL P.O. BOX 65 SOUTH POINT, OHIO 45680 PARCEL-ID 07-029-0600.000	17-01-05 PT SE PT N OF RD LESS 0.21A & 0.39A 0000.83A RES USE CODE 500										
	4,510	00	4,510								
BROWN, JAMES E. & LILLIAN C. P.O. BOX 145 SOUTH POINT, OH. 45680-0000 VOL 464 PG 746 PARCEL-ID 07-029-0601.000	17-01-05 PT SE PT N OF RD PT 0000.21A RES USE CODE 510										
	2,140	8,800	10,940								
	HOMESITE VALUE LISTED BELOW										
	2,140	8,800	10,940								
MILLER, PAUL E. AND ALTA C. P.O. BOX 277 SOUTH POINT, OH. 45680 PARCEL-ID 07-029-0602.000	17-01-05 PT SE PT N OF RD PT 0000.39A RES USE CODE 510			.01 0602.001 8/31/93 301 3rd St East Apt 18 S.P.O. .019/AC 0602.002 Larry & Linda McKee – Marlene Arthur –							
	3,080	6,150	9,230								
WINTERS, GLADYS G. LIFE ESTATE 1107 4TH ST. EAST SOUTH POINT, OHIO 45680	17-01-05 PT. SE PT. N OF RD. 0000.22A RES USE CODE 510										

TAX RATE 43.30
A/R RED FACTOR 05.4708
OTH RED FACTOR 08.1122

LAWRENCE
TAX DISTRICT 07-FAYETTE TWP-SOUTH POINT CORP

GENERAL TAX LIST AND DUPLICATE OF REAL AND PUBLIC UTILITY PROPERTY
COUNTY REAL ESTATE TAXES AND SPECIAL ASSESSMENTS

TAX YEAR 1992
INTEREST RATE
01/18/93 PAGE NO 1199

OWNER'S NAME MAILING ADDRESS	DESCRIPTION			TAXES CHARGED	DECEMBER TAXES	PENALTY	JUNE TAXES	PENALTY	TOTAL DELINQUENT	C.D. DATE	MEMO
	LAND	IMPROVEMENTS	TOTAL VALUE								
PARCEL-ID 07-029-0700.000	2,210	7,570	9,780								
	HOMESITE VALUE LISTED BELOW										
	2,210	7,570	9,780								
CROSSLEY, CECIL C. & SHERRY L. P.O. BOX 251 SOUTH POINT, OHIO 45680 PARCEL-ID 07-029-0800.000	17-01-05 MID. PT. SE PT. N OF R. RD. 0000.67A RES USE CODE 500										
	3,250	00	3,250								
ALLMAN, RUBERT JR. 101 N. KENOVA RD SOUTH POINT, OHIO 45680 VOL 543 PG 356 PARCEL-ID 07-029-0900.000	17-01-05 MID. PT. SE PT. N OF RD. 0000.33A COM USE CODE 499										
	3,100	11,810	14,910								
	HOMESITE VALUE LISTED BELOW										
	3,100	00	3,100								
GIBSON, HATTIE P O BOX 24 SOUTH POINT OHIO PARCEL-ID 07-029-1000.000	17-01-05 N PT. SE PT. N OF RD. 0000.04A RES USE CODE 500			CF 9/16/93			Sent w/ Assistant 9/16/93 P.O. Box 353 S.P. O.		-owns all		
	560	00	560	William Holbrook Et-Al –			Sandra Sean Lakiberty –				
REIGEL, GEORGE JR. P.O. BOX 705 SOUTH POINT, OHIO 45680 PLAT BOOK 8 PAGE 108 PARCEL-ID 07-029-1100.000	17-1-5 MID PT SE PT N RD & VAC SCIOTO AVE 30X 25 0.02AC COM USE CODE 400										
	1,070	00	1,070								
GASKIN, GREG & BEVERLY 109 WILLIAMSON COURT SOUTH POINT, OH. 45680 PARCEL-ID 07-029-1101.000	17-01-05 MID PT SE PT N OF RD PT 0000.12A RES USE CODE 500										
	160	00	160								
MCCOY, HELEN L. 304 DELORES AVE. SOUTH POINT, OHIO 45680 PARCEL-ID 07-029-1200.000	17-01-05 MID. PT. SE PT. N OF RD. 0000.18A RES USE CODE 500			3/30/93			1001 4th St E S.P. Oh. 45680				
	1,460	00	1,460	Gregory S. & Rhonda McCoy –							
FORINGER, CONSTANCE R. P.O. BOX 155 SOUTH POINT, OHIO 45680-000 PARCEL-ID 07-029-1300.000	17-01-05 PT. MID PT. SE PT. N OF R.R. 0000.20A RES USE CODE 510										
	2,080	6,040	8,120								
	HOMESITE VALUE LISTED BELOW										
	2,080	6,040	8,120								
MCCOY, HELEN L. 304 DELORES AVE. SOUTH POINT, OHIO 45680 PARCEL-ID 07-029-1400.000	17-01-05 MID. PT. SE PT. N OF RD. 0000.25A RES USE CODE 500			3/30/93							
	1,770	00	1,770	Gregory S. & Rhonda McCoy –							
MCCOY, HELEN L.	17-01-05 SE PT. 75X150 N OF RD			3/30/93							
07-029-1500				Gregory S. & Rhonda McCoy –							

TAX RATE 43.30
A/R RED FACTOR 05.4708
OTH RED FACTOR 08.1122

LAWRENCE
TAX DISTRICT 07-FAYETTE TWP-SOUTH POINT CORP

GENERAL TAX LIST AND DUPLICATE OF REAL AND PUBLIC UTILITY PROPERTY
COUNTY REAL ESTATE TAXES AND SPECIAL ASSESSMENTS

TAX YEAR 1992
INTEREST RATE
01/18/93 PAGE NO 1200

OWNER'S NAME MAILING ADDRESS	DESCRIPTION LAND	IMPROVEMENTS	TOTAL VALUE	TAXES CHARGED	DECEMBER TAXES	PENALTY	JUNE TAXES	PENALTY	TOTAL DELINQUENT	C.D. DATE	MEMO
304 DELORES AVE. SOUTH POINT, OHIO 45680 PARCEL-ID 07-029-1500.000	0000.26A 2,420	RES USE CODE 510 7,600 HOMESITE VALUE LISTED BELOW 2,420	10,020 7,600 10,020								
TRANSFER TERMINAL CORPORATION P.O. BOX 610 JEFFERSONVILLE, INDI PARCEL-ID 07-029-1600.000	17-01-05 PT. BELOW TOP OF HIGH BANK 0000.23A 640	COM USE CODE 400 00	640								
MOFFITT, JAMES G. & MARIAN L. 022 C/O TRANSAMERICA REAL ESTATE TAX SERVICE 1105 SCHROCK RD SUITE 437 COLUMBUS. OHIO 43229 PARCEL-ID 07-029-1700.000	17-1-5 PT ABOVE TOP OF HIGH BANK LESS 0.41AC BAL= 0.19AC 1,510 HOMESITE VALUE LISTED BELOW 1,510	RES USE CODE 500 00 00	1,510 1,510								
MOFFITT, JAMES G. & MARIAN L. 1104 4TH ST EAST SOUTH POINT, OHIO 45680 VOL 546 PG 307 PARCEL-ID 07-029-1700.001	17-1-5 PT ABOVE TOP OF HIGH BANK PT 0.41AC 3,160	RES USE CODE 510 11,630	14,790								
TRANSFER TERMINAL CORPORATION P.O. BOX 610 JEFFERSONVILLE, INDI PARCEL-ID 07-029-1800.000	17-01-05 PT. BELOW TOP OF HIGH BANK 0000.01A 30	COM USE CODE 400 00	30								
KEARNS, GARRY L. & SANDRA K. C/O GARRY L. & SANDRA KEARNS 116 COLUMBUS ST. SOUTH POINT, OHIO 45680 VOL 427 PG 49 PARCEL-ID 07-030-0100.000	17-01-05 PT. ABOVE TOP OF HIGH BANK 0000.25A 2,360	RES USE CODE 599 2,220	4,580								
PERKINS, PAUL & WANDA P.O. BOX 347 SOUTH POINT, OHIO 45680-0000 PARCEL-ID 07-030-0200.000	17-01-05 PT. SE PT. S OF RD. 0000.27A 2,060	COM USE CODE 480 15,000	17,060								
MILLER, FLORENCE RT. 1 SOUTH POINT, OHIO PARCEL-ID 07-030-0300.000	17-01-05 NE PT ON HWY LESS 0.02A 0000.33A 2,520	COM USE CODE 419 2,340	4,860								
PERKINS, PAUL & WANDA P.O. BOX 347 SOUTH POINT, OHIO 45680-0000 PARCEL-ID 07-030-0301.000	17-01-05 PT NE PT ON HWY 0000.02A 150	COM USE CODE 400 00	150								

TAX RATE 43.30
A/R RED FACTOR 05.4708
OTH RED FACTOR 08.1122

LAWRENCE
TAX DISTRICT 07-FAYETTE TWP-SOUTH POINT CORP

GENERAL TAX LIST AND DUPLICATE OF REAL AND PUBLIC UTILITY PROPERTY
COUNTY REAL ESTATE TAXES AND SPECIAL ASSESSMENTS

TAX YEAR 1992
INTEREST RATE
01/18/93 PAGE NO 1201

OWNER'S NAME MAILING ADDRESS	DESCRIPTION LAND	IMPROVEMENTS	TOTAL VALUE	TAXES CHARGED	DECEMBER TAXES	PENALTY	JUNE TAXES	PENALTY	TOTAL DELINQUENT	C.D. DATE	MEMO
TRANSFER TERMINAL CORPORATION P.O. BOX 610 JEFFERSONVILLE, INDI PARCEL-ID 07-030-0500.000	17-01-05 PT. BELOW TOP OF HIGH BANK 0000.23A 640	COM USE CODE 400 00	640								
VIGLIANCO, JOHN D. & KARLA J. P. O. BOX 333 SOUTH POINT, OHIO 45680 VOL 556 PG 317 PARCEL-ID 07-030-0600.000	17-01-05 S PT 0000.23A 2,260	RES USE CODE 545 640	2,900								
FREEMAN, DANNY 102 GRANT COURT SOUTH POINT, OHIO 45680 VOL 559 PG 690 PARCEL-ID 07-030-0601.000	17-01-05 PT ABOVE TOP OF HIGH BANK PT N PT 0000.14A 2,260	RES USE CODE 545 4,230	6,490								
VIGLIANCO, JOHN D. & KARLA J. P.O. BOX 333 SOUTH POINT, OHIO 45680 VOL 556 PG 317 PARCEL-ID 07-030-0602.000	17-01-05 PT ABOVE TOP OF HIGH BANK PT N PT 0000.09A 880	RES USE CODE 500 00	880								
HAAS, DAVID LEE & CAROLYN SUE 022 C/O TRANSAMERICA REAL ESTATE TAX SERVICE 1105 SCHROCK RD SUITE 437 COLUMBUS. OHIO 43229 PARCEL-ID 07-030-0700.000	17-01-05 PT. 0000.17A 1,860 HOMESITE VALUE LISTED BELOW 1,860	RES USE CODE 510 5,740 5,740	7,600 7,600								
BELCHER, SHELBY P.O. BOX 210 SOUTH POINT, OHIO 45680 VOL 546 PG 178 PARCEL-ID 07-030-0800.000	17-01-05 PT. SE PT. S OF RD. 0000.59A 3,960 HOMESITE VALUE LISTED BELOW 3,960	RES USE CODE 510 6,250 6,250	10,210 10,210								
WORDEN, JAMES & CAROLYN 1604 WEST RD. HUNTINGTON, WVQ. 25704 VOL PARCEL-ID 07-030-0900.000	17-01-05 PT. SE PT. S OF RD. CEN. PT. TR.2 0000.15A 1,700 HOMESITE VALUE LISTED BELOW 1,700	RES USE CODE 510 2,050 2,050	3,750 3,750								
AYERS, JEFFERY H. & LISA A. RT. 3 BOX 666 IRONTON, OHIO 45638 VOL 540 PG 439 PARCEL-ID 07-030-1000.000	17-01-05 PT. SE PT. S OF RD. TR.1 0000.12A 910 HOMESITE VALUE LISTED BELOW 910	RES USE CODE 500 00 00	910 910								
CIGNONI, WILLIAM A. P.O. BOX 41 SOUTH POINT, OHIO 45680 PARCEL-ID 07-030-1100.000	17-01-05 PT. SE PT. S OF RD. 0001.74A 4,950	RES USE CODE 510 8,080	13,030								

TAX RATE 43.30
A/R RED FACTOR 05.4708
OTH RED FACTOR 08.1122

LAWRENCE
TAX DISTRICT 07-FAYETTE TWP-SOUTH POINT CORP

GENERAL TAX LIST AND DUPLICATE OF REAL AND PUBLIC UTILITY PROPERTY
COUNTY REAL ESTATE TAXES AND SPECIAL ASSESSMENTS

TAX YEAR 1992
INTEREST RATE
01/18/93 PAGE NO 1202

OWNER'S NAME MAILING ADDRESS	DESCRIPTION LAND	IMPROVEMENTS	TOTAL VALUE	TAXES CHARGED	DECEMBER TAXES	PENALTY	JUNE TAXES	PENALTY	TOTAL DELINQUENT	C.D. DATE	MEMO
	HOMESITE VALUE LISTED BELOW										
	4,730	8,080	12,810								
SINGER, HERBERT I., TRUSTEE C/O R & J MACHINE, INC PO BOX 458 SOUTH POINT, OHIO 45680 VOL 513 PG 516 PARCEL-ID 07-030-1200.000	17-01-05 SE PT. SEC. 114X118 NEXT J.M. MCCLURE 0000.29A COM USE CODE 447										
	4,710	6,580	11,290								
SINGER, HERBERT I., TRUSTEE C/O R & J MACHINE, INC. PO BOX 458 SOUTH POINT, OHIO 45680 PARCEL-ID 07-030-1300.000	17-01-05 SE PT. 114X118 0000.30A COM USE CODE 480										
	4,710	40,120	44,830								
ASHLEY, ALVA & CORA P.O. BOX 428 SOUTH POINT OHIO 45680 PARCEL-ID 07-030-1400.000	17-01-05 W.F. DAVIDSON GRAVE- YARD W. SIDE N 0000.08A COM USE CODE 400										
	1,220	00	1,220								
JOHNSTON, ERNEST H. 5219 LEVELSIDE AVE. LAKEWOOD, CA. PARCEL-ID 07-030-1500.000	17-01-05 E SIDE S OF RD. 0002.00A RES USE CODE 500										
	600	00	600								
ASHLEY, ALVA A. & CORA BOX 428 SOUTH POINT OHIO 45680 PARCEL-ID 07-030-1600.000	17-01-05 W.F. DAVIDSON GRAVE- YARD NE PT. 0000.51A COM USE CODE 499										
	7,780	19,620	27,400								
DAVISSON, DONALD E. & EVA LEE BOX 20 KITTS HILL OHIO 45645 PARCEL-ID 07-030-1700.000	17-01-05 W.F. DAVIDSON GRAVE- YARD NE 1/2 PT. 0000.19A RES USE CODE 510										
	2,010	8,130	10,140								
FITZPATRICK, WILLIAM L. 104 ELM ST. W SOUTH POINT, OHIO 45680-000 PARCEL-ID 07-030-1800.000	17-01-05 W. F. DAVIDSON GRAVE- YARD W SIDE SE 0000.34A RES USE CODE 500										
	1,420	00	1,420								
PAULEY, ROBERT & PHYLLIS 111 FERRY ST. SOUTH POINT, OHIO 45680 PARCEL-ID 07-031-0200.000	17-01-05 W. F. DAVIDSON GRAVE- YARD PT. 0000.11A RES USE CODE 510										
	1,370	8,050	9,420								
	HOMESITE VALUE LISTED BELOW										
	1,370	7,820	9,190								
FLETCHER, PAUL & MARY E 109 FERRY STRET SOUTH POINT, OHIO 45680 PARCEL-ID 07-031-0300.000	17-01-05 DAVIDSON GRAVEYARD PT . 0000.12A RES USE CODE 510			LWD 7/6/93 109 Ferry St S.P.O. Michael F. Hoy							

TAX RATE 43.30
A/R RED FACTOR 05.4708
OTH RED FACTOR 08.1122

LAWRENCE
TAX DISTRICT 07-FAYETTE TWP-SOUTH POINT CORP

GENERAL TAX LIST AND DUPLICATE OF REAL AND PUBLIC UTILITY PROPERTY
COUNTY REAL ESTATE TAXES AND SPECIAL ASSESSMENTS

TAX YEAR 1992
INTEREST RATE
01/18/93 PAGE NO 1203

OWNER'S NAME MAILING ADDRESS	DESCRIPTION LAND	IMPROVEMENTS	TOTAL VALUE	TAXES CHARGED	DECEMBER TAXES	PENALTY	JUNE TAXES	PENALTY	TOTAL DELINQUENT	C.D. DATE	MEMO
	1,460	9,100	10,560								
	HOMESITE VALUE LISTED BELOW										
	1,460	9,100	10,560								
ASHLEY, ALVA & CORA P.O. BOX 428 SOUTH POINT OHIO 45680 PARCEL-ID 07-031-0400.000	17-01-05 W. F. DAVIDSON GRAVE- YARD E SIDE SW 1/2 0000.33A RES USE CODE 510										
	2,790	5,480	8,270								
TRANSFER TERMINAL CORPORATION P.O. BOX 610 JEFFERSONVILLE, INDI Y PARCEL-ID 07-031-0600.000	17-01-05 PT. BELOW TOP OF HIGH BANK 0000.23A COM USE CODE 400										
	640	00	640								
MOFFITT, JAMES G. & MARIAN L. 022 C/O TRANSAMERICA REAL ESTATE TAX SERVICE 1105 SCHROCK RD SUITE 437 COLUMBUS. OHIO 43229 PARCEL-ID 07-031-0700.000	17-01-5 PT ABOVE TOP OF HIGH B ANK LESS 0.33 ACRES BAL=0.27AC RES RES USE CODE 500										
	1,860	00	1,860								
MOFFITT, JAMES G. & MARIAN L. 1104 4TH ST. EAST SOUTH POINT, OHIO 45680 VOL 546 PG 307 PARCEL-ID 07-031-0700.001	17-1-5 PT ABOVE TOP OF HIGH BA NK PT 0.33AC RES USE CODE 500										
	2,090	00	2,090								
HALL, JERRY D. & CORA A. 1108 4TH ST. E SOUTH POINT, OHIO 45680 PARCEL-ID 07-031-0800.000	17-01-05 PT. SE PT S OF RD E OF MCCLOUD 0001.39A COM USE CODE 499										
	4,840	5,310	10,150								
FRASER, RONALD K. & VIOLETE C/O 1ST FINANCIAL SAV. & LOAN 022 C/O TRANSAMERICA REAL ESTATE TAX SERVICE 1105 SCHROCK RD SUITE 437 COLUMBUS. OHIO 43229 PARCEL-ID 07-031-0900.000	17-01-05 PT. 52' ON RD. X 88' 0000.10A RES USE CODE 510										
	1,280	3,840	5,120								
	HOMESITE VALUE LISTED BELOW										
	1,280	3,840	5,120								
JOHNSTON, ERNEST H. 5219 LEVELSIDE AVE. LAKEWOOD, CA. PARCEL-ID 07-031-1000.000	17-01-04 4 0001.00A RES USE CODE 500										
	3,550	00	3,550								
MCCREADIE, JOHN & MARY B. PARCEL-ID 07-031-1100.000	17-01-05 PT. SE PT. S OF RD. E OF MCCLOUD 0000.85A RES USE CODE 500										
	4,540	00	4,540								

TAX RATE 43.30
A/R RED FACTOR 05.4708
OTH RED FACTOR 08.1122

LAWRENCE
TAX DISTRICT 07-FAYETTE TWP-SOUTH POINT CORP

GENERAL TAX LIST AND DUPLICATE OF REAL AND PUBLIC UTILITY PROPERTY
COUNTY REAL ESTATE TAXES AND SPECIAL ASSESSMENTS

TAX YEAR 1992
INTEREST RATE
01/18/93 PAGE NO 1204

OWNER'S NAME MAILING ADDRESS	DESCRIPTION LAND	IMPROVEMENTS	TOTAL VALUE	TAXES CHARGED	DECEMBER TAXES	PENALTY	JUNE TAXES	PENALTY	TOTAL DELINQUENT	C.D. DATE	MEMO
LONTOC, MANOLITO & REVA C/O MANOLITO & REVA LONTOC P.O. BOX 476 SOUTH POINT, OHIO 45680-0000 PARCEL-ID 07-031-1300.000	-00-00 1 WILLIAMSON SUBDIV. 0000.00A RES USE CODE 510 2,630	2,940	5,570								
STATON, ERWIN & MARY EDITH C/O ERVIN & EDITH STATON P.O. BOX 4 SOUTH POINT, OHIO 45680 PARCEL-ID 07-031-1400.000	-00-00 2 WILLIAMSON SUBDIV. 0000.00A RES USE CODE 500 2,630	00	2,630								
ALLMAN, RUBERT C JR & SHERRY L ERMALOVICH 107 WILLIAMSON COURT SOUTH POINT, OHIO 45680 VOL 570 PG 127 PARCEL-ID 07-031-1500.000	-00-00 3 WILLIAMSON SUBDIV. 0000.00A RES USE CODE 500 2,180	00	2,180	105 Williamson Court S.P.O R.C.& Mary Allman —							
STATON, ERWIN & MARY EDITH C/O ERVIN & EDITH STATON P.O. BOX 4 SOUTH POINT, OHIO 45680 PARCEL-ID 07-031-1500.000 07-13-92 TRNSF TO 07-031-1500.000 ALLMAN, RUBERT C JR & SHE	-00-00 3 WILLIAMSON SUBDIV. 0000.00A RES USE CODE 500 00	00	00								
ALLMAN, RUBE JR, & SHERRY ERMA LOVICH 107 WILLIAMS STREET SOUTH POINT, OHIO 45680-0000 VOL 554 PG 97 PARCEL-ID 07-031-1600.000	-00-00 4 WILLIAMSON SUBDIV. 0000.00A RES USE CODE 510 2,910 HOMESITE VALUE LISTED BELOW 2,910	15,290 15,290 15,290	18,200 18,200 18,200								
GASKIN, GREG & BEVERLY 109 WILLIAMSON COURT SOUTH POINT, OHIO 45680 $6500 SALE-2 PARC-LAND ONLY PARCEL-ID 07-031-1700.000	-00-00 5 WILLIAMSON SUBDIV. 0000.00A RES USE CODE 510 2,910 HOMESITE VALUE LISTED BELOW 2,910	22,130 22,130 22,130	25,040 25,040 25,040								
CORNETTE, HOWARD & SUE P.O. BOX 296 SOUTH POINT, OHIO 45680-0000 PARCEL-ID 07-031-1800.000	-00-00 6 WILLIAMSON SUBDIV. 0000.00A RES USE CODE 500 2,180	00	2,180								
CORNETTE, HOWARD & SUE P.O. BOX 296 SOUTH POINT, OHIO 45680-0000 PARCEL-ID 07-032-0100.000	-00-00 7 WILLIAMSON SUBDIV. 0000.00A RES USE CODE 500 2,180	00	2,180								
CORNETTE, HOWARD & SUE P.O. BOX 296 SOUTH POINT, OHIO 45680-0000 PARCEL-ID 07-032-0200.000	-00-00 8 WILLIAMSON SUBDIV. 0000.00A RES USE CODE 500 2,180	00	2,180								

TAX RATE 43.30
A/R RED FACTOR 05.4708
OTH RED FACTOR 08.1122

LAWRENCE
TAX DISTRICT 07-FAYETTE TWP-SOUTH POINT CORP

GENERAL TAX LIST AND DUPLICATE OF REAL AND PUBLIC UTILITY PROPERTY
COUNTY REAL ESTATE TAXES AND SPECIAL ASSESSMENTS

TAX YEAR 1992
INTEREST RATE
01/18/93 PAGE NO 1205

OWNER'S NAME MAILING ADDRESS	DESCRIPTION LAND	IMPROVEMENTS	TOTAL VALUE	TAXES CHARGED	DECEMBER TAXES	PENALTY	JUNE TAXES	PENALTY	TOTAL DELINQUENT	C.D. DATE	MEMO
MAYNARD, PAUL E P.O. 233 SOUTH POINT, OHIO 45680 PARCEL-ID 07-032-0300.000 11-06-92 243.73	-00-00 9 WILLIAMSON SUBDIV. 0000.00A RES USE CODE 510 2,630 HOMESITE VALUE LISTED BELOW 2,630	2,960 2,960 2,960	5,590 5,590 5,590								
CORNETTE, HOWARD & SUE P.O. BOX 296 SOUTH POINT, OHIO 45680-0000 PARCEL-ID 07-032-0400.000	-00-00 10 WILLIAMSON SUBDIV. 0000.00A RES USE CODE 510 2,630 HOMESITE VALUE LISTED BELOW 2,630	6,330 6,330 6,330	8,960 8,960 8,960								
CORNETTE, SUE P.O. BOX 296 SOUTH POINT, OHIO 45680-0000 PARCEL-ID 07-032-0500.000	-00-00 11 WILLIAMSON SUBDIV. 0000.00A RES USE CODE 510 2,630	3,540	6,170								
CORNETTE, HOWARD SR. & SUE SOUTH POINT, OHIO PARCEL-ID 07-032-0600.000	-00-00 12 WILLIAMSON SUBDIV. 0000.00A RES USE CODE 500 2,230	00	2,230								
REIGEL, GEORGE JR. P.O. BOX 705 SOUTH POINT, OHIO 45680 PLAT BOOK 8 PG 108 PARCEL-ID 07-032-0700.000	13 WILLIAMSON S.D. & VAC SCIOT O AVE 100 X 25 0.06AC 2,610	COM USE CODE 400 00	2,610								
REIGEL, GEORGE JR. P.O. BOX 705 SOUTH POINT, OHIO 45680 VOL 547 PG 108 PARCEL-ID 07-032-0800.000	14 WILLIAMSON S.D. & VAC SCIOT O AVE 100X 25 0.06AC 2,610	COM USE CODE 499 19,810	22,420								
RIEGEL, GEORGE JR. P.O. BOX 705 SOUTH POINT, OHIO 45680 VOL 561 PG 85 PARCEL-ID 07-032-0810.000	SCIOTO AVE 0.14AC 1,360	RES USE CODE 500 00	1,360								
TRAVIS, ESTILL & BETTY P.O. BOX 383 SOUTH POINT, OHIO 45680 PARCEL-ID 07-032-1000.000	-00-00 1,2 RIVERDALE SUBDIV. 0000.00A RES USE CODE 510 4,380 HOMESITE VALUE LISTED BELOW 4,380	13,200 13,200 13,200	17,580 17,580 17,580								
HOLBROOK, RALPH WILLIAM & DIAN NA L. 707 SECOND ST. SOUTH POINT OHIO 45680 PARCEL-ID 07-032-1100.000	-00-00 3,4 RIVERDALE SUBDIV. 0000.00A RES USE CODE 510 4,380 HOMESITE VALUE LISTED BELOW 4,380	13,250 13,250 11,360	17,630 17,630 15,740								

TAX RATE 43.30
A/R RED FACTOR 05.4708
OTH RED FACTOR 08.1122

LAWRENCE
TAX DISTRICT 07-FAYETTE TWP-SOUTH POINT CORP

GENERAL TAX LIST AND DUPLICATE OF REAL AND PUBLIC UTILITY PROPERTY
COUNTY REAL ESTATE TAXES AND SPECIAL ASSESSMENTS

TAX YEAR 1992
INTEREST RATE
01/18/93 PAGE NO 1206

OWNER'S NAME MAILING ADDRESS	DESCRIPTION			TAXES CHARGED	DECEMBER TAXES	PENALTY	JUNE TAXES	PENALTY	TOTAL DELINQUENT	C.D. DATE	MEMO
	LAND	IMPROVEMENTS	TOTAL VALUE								
ARMSTRONG, ROBERT & PATRICIA D	-00-00 5 RIVERDALE SUBDIV.										
709 2ND ST EAST	0000.00A	RES USE CODE 510									
SOUTH POINT OHIO 45680											
PARCEL-ID 07-032-1200.000	2,190	12,150	14,340								
	HOMESITE VALUE LISTED BELOW										
	2,190	11,480	13,670								
ARMSTRONG, ROBERT EARL & PATRI	-00-00 6 RIVERDALE SUBDIV.										
709 2ND ST EAST	0000.00A	RES USE CODE 500									
SOUTH POINT OHIO 45680											
PARCEL-ID 07-032-1300.000	1,750	00	1,750								
BAILEY, RICHARD & SYLVIA	-00-00 7 RIVERDALE SUBDIV.										
P.O. BOX 211	0000.00A	RES USE CODE 510									
SOUTH POINT, OHIO 45680											
PARCEL-ID 07-032-1400.000	2,410	6,910	9,320								
	HOMESITE VALUE LISTED BELOW										
	2,410	6,390	8,800								
FIRST FEDERAL SAVINGS AND LOAN	8 RIVERDALE SUBDIV										
415 CENTER ST.		RES USE CODE 510									
IRONTON, OHIO 45638											
PARCEL-ID 07-032-1500.000	00	00	00								
02-14-92 TRNSF TO 07-032-1500.000	FREEMAN, ALBERT C JR & WI										
FREEMAN, ALBERT C JR & WILMA J	8 RIVERDALE SUBDIV										
EAN		RES USE CODE 510									
RT 1 BOX 269A											
IRONTON, OHIO 45638	2,410	10,540	12,950								
VOL 566 PG 437											
PARCEL-ID 07-032-1500.000											
02-14-92 TRNSF FROM 07-032-1500.000	FIRST FEDERAL SAVINGS AND										
ROWE, PEGGY WELLMAN	-00-00 9 RIVERDALE SUBDIV.										
P.O. BOX 117	0000.00A	RES USE CODE 510									
SOUTH POINT, OHIO 45680-0000											
PARCEL-ID 07-032-1600.000	2,410	13,340	15,750								
	HOMESITE VALUE LISTED BELOW										
	2,410	11,990	14,400								
CLASSING, CHARLES FREDERICK, J	-00-00 LOT 10 RIVERDALE SUB.										
R. & SHARON K.	LOT 10										
608 3RD. STREET EAST	0000.00A	RES USE CODE 510									
SOUTH POINT, OHIO 45680											
NAME CORRECTION ON '83 DUPLI.	2,410	12,450	14,860								
PARCEL-ID 07-032-1700.000	HOMESITE VALUE LISTED BELOW										
	2,410	12,170	14,580								
FISHER, DONALD E. & EUDORA L.	-00-00 11 RIVERDALE SUBDIV.										
606 3RD. ST. EAST	0000.00A	RES USE CODE 510									
SOUTH POINT, OHIO 45680											
PARCEL-ID 07-032-1800.000	2,230	8,280	10,510								
	HOMESITE VALUE LISTED BELOW										
	2,230	7,750	9,980								
VIARS, EUNICE	-00-00 12 RIVERDALE SUBDIV.										
603 3RD STREET EAST	0000.00A	RES USE CODE 510									

TAX RATE 43.30
A/R RED FACTOR 05.4708
OTH RED FACTOR 08.1122

LAWRENCE
TAX DISTRICT 07-FAYETTE TWP-SOUTH POINT CORP

GENERAL TAX LIST AND DUPLICATE OF REAL AND PUBLIC UTILITY PROPERTY
COUNTY REAL ESTATE TAXES AND SPECIAL ASSESSMENTS

TAX YEAR 1992
INTEREST RATE
01/18/93 PAGE NO 1207

OWNER'S NAME MAILING ADDRESS	DESCRIPTION			TAXES CHARGED	DECEMBER TAXES	PENALTY	JUNE TAXES	PENALTY	TOTAL DELINQUENT	C.D. DATE	MEMO
	LAND	IMPROVEMENTS	TOTAL VALUE								
SOUTH POINT, OHIO 45680											
VOL 556 PG 519	2,360	10,400	12,760								
PARCEL-ID 07-033-0100.000	HOMESITE VALUE LISTED BELOW										
	2,360	10,060	12,420								
MCKEE, JEAN J.	-00-00 13 RIVERDALE SUBDIV.										
022	0000.00A	RES USE CODE 510									
C/O TRANSAMERICA											
REAL ESTATE TAX SERVICE	2,310	7,690	10,000								
1105 SCHROCK RD SUITE 437	HOMESITE VALUE LISTED BELOW										
COLUMBUS. OHIO 43229	2,310	7,690	10,000								
PARCEL-ID 07-033-0200.000											
KEENEY, FRANKLIN D.	-00-00 14 RIVERDALE SUBDIV.										
607 3RD AVENUE	0000.00A	RES USE CODE 510									
SOUTH POINT, OHIO 45680											
VOL 552 PG 140	2,310	11,990	14,300								
PARCEL-ID 07-033-0300.000	HOMESITE VALUE LISTED BELOW										
	2,310	11,990	14,300								
TRUSTEES OF SOUTH POINT MASONI	-00-00 1 C. H. BRUBAKER'S										
C	SUBDIV. BLOCK A										
C/O ROY D. WEBB	0000.00A	COM USE CODE 465									
107 ORCHARD DRIVE											
SOUTH POINT, OHIO 45680	3,250	20,610	23,860								
PARCEL-ID 07-033-0500.000											
SUAREZ, FRANCIS S. & MARIA E.	-00-00 C H BURBAKERS S D										
608 SHIVEL LN.	LOT 2	BLOCK A									
HUNTINGTON, W. VA. 25705-000	0000.00A	COM USE CODE 401									
PARCEL-ID 07-033-0600.000											
	3,080	85,080	88,160								
WEBER, JAMES M.	-00-00 3 C. H. BRUBAKER'S										
208 SOLIDA ROAD	SUBDIV. BLOCK A										
SOUTH POINT, OHIO 45680	0000.00A	COM USE CODE 499									
VOL 547 PG 454											
PARCEL-ID 07-033-0700.000	3,080	16,650	19,730								
MELVIN, JOHN W. & JUNE	-00-00 C H BRUBERS S D										
MARGARET JANE	LOT 4	BLOCK A									
709 HIGH ST.	0000.00A	COM USE CODE 439									
COAL GROVE, OHIO 45638											
PARCEL-ID 07-033-0800.000	3,080	11,460	14,540								
TOPS AND JEAN INC.	-00-00 5 C. H. BRUBAKER'S										
C/O MR. & MRS. CHARLES SNYDER	SUBDIV. BLOCK A										
212 SOLIDA ROAD	0000.00A	COM USE CODE 419									
SOUTH POINT, OHIO 45680-0000											
PARCEL-ID 07-033-0900.000	3,080	15,640	18,720								
SUTTON, LEONA FERNE	-00-00 6 C. H. BRUBAKER'S										
302 SOLIDA RD.	SUBDIV. BLOCK A										
SOUTH POINT, OHIO 45680-000	0000.00A	RES USE CODE 510									
PARCEL-ID 07-033-1000.000											
	3,080	11,870	14,950								
	HOMESITE VALUE LISTED BELOW										
	3,080	11,870	14,950								

TAX RATE 43.30
A/R RED FACTOR 05.4708
OTH RED FACTOR 08.1122

LAWRENCE
TAX DISTRICT 07-FAYETTE TWP-SOUTH POINT CORP

GENERAL TAX LIST AND DUPLICATE OF REAL AND PUBLIC UTILITY PROPERTY
COUNTY REAL ESTATE TAXES AND SPECIAL ASSESSMENTS

01/18/93

TAX YEAR 1992
INTEREST RATE
PAGE NO 1208

OWNER'S NAME MAILING ADDRESS	DESCRIPTION LAND	IMPROVEMENTS	TOTAL VALUE	TAXES CHARGED	DECEMBER TAXES	PENALTY	JUNE TAXES	PENALTY	TOTAL DELINQUENT	C.D. DATE	MEMO
ADAMS, MARJORIE B. 304 SOLIDA ,RD. SOUTH POINT OHIO 45680 PARCEL-ID 07-033-1100.000	-00-00 7 C. H. BRUBAKER'S SUBDIV. BLOCK A 0000.00A RES USE CODE 510 4,340 6,330 10,670 HOMESITE VALUE LISTED BELOW 4,340 6,330 10,670			4 heirs Patricia A. Bailey Et —							
WHEELER, JOHN E. & EMILY ANN P.O. BOX 229 SOUTH POINT, OHIO 45680-000 PARCEL-ID 07-033-1200.000	-00-00 8 C. H. BRUBAKER'S SUBDIV. BLOCK A 0000.00A RES USE CODE 510 3,080 15,050 18,130 HOMESITE VALUE LISTED BELOW 3,080 15,050 18,130										
RILEY, DANNY D. & JANICE O. 308 SOLIDA RD. SOUTH POINT, OHIO 45680 PARCEL-ID 07-033-1300.000	-00-00 9 C. H. BRUBAKER'S SUBDIV. BLOCK A 0000.00A RES USE CODE 510 2,890 17,640 20,530 HOMESITE VALUE LISTED BELOW 2,890 17,640 20,530										
CHRISTIAN , JAMES H & REBECCA P 013 C/O THE KISSELL COMPANY ATTM: TAX DEPARTMENT 30 WARDER STREET SPRINGFIELD, OHIO 45501 PARCEL-ID 07-033-1400.000	-00-00 10 C. H. BRUBAKER'S SUBDIV. BLOCK A 0000.00A RES USE CODE 510 2,890 16,310 19,200 HOMESITE VALUE LISTED BELOW 2,890 13,240 16,130										
PAYNE, CHARLES ERNEST & MARTHA 312 SOLIDA RD. SOUTH POINT, OHIO 45680 PARCEL-ID 07-033-1500.000	-00-00 11 C. H. BRUBAKER'S SUBDIV. BLOCK A 0000.00A RES USE CODE 510 2,870 13,770 16,640 HOMESITE VALUE LISTED BELOW 2,870 13,430 16,300										
ROBSON, THOMAS N. 314 SOLIDA RD. SOUTH POINT, OHIO 45680 PARCEL-ID 07-033-1600.000	LOT 12 C H BRUBAKER SUBDIV BLO CK A LESS W. 5' RES USE CODE 510 3,040 14,420 17,460 HOMESITE VALUE LISTED BELOW 3,040 14,420 17,460										
PAYNE, CHARLES ERNEST & MARTHA W. 312 SOLIDA ROAD SOUTH POINT, OHIO 45680 PARCEL-ID 07-033-1601.000	-00-00 LOT 12 C H BRUBAKER S DBL A W 5' 0000.00A RES USE CODE 500 180 00 180										
TAYLOR, JAMES L. & CAROLYN 316 SOLIDA RD. SOUTH POINT, OHIO 45680 PARCEL-ID 07-033-1700.000	-00-00 13 C. H. BRUBAKER'S SUBDIV. BLOCK A 0000.00A RES USE CODE 510 3,040 15,930 18,970										

TAX RATE 43.30
A/R RED FACTOR 05.4708
OTH RED FACTOR 08.1122

LAWRENCE
TAX DISTRICT 07-FAYETTE TWP-SOUTH POINT CORP

GENERAL TAX LIST AND DUPLICATE OF REAL AND PUBLIC UTILITY PROPERTY
COUNTY REAL ESTATE TAXES AND SPECIAL ASSESSMENTS

01/18/93

TAX YEAR 1992
INTEREST RATE
PAGE NO 1209

OWNER'S NAME MAILING ADDRESS	DESCRIPTION LAND	IMPROVEMENTS	TOTAL VALUE	TAXES CHARGED	DECEMBER TAXES	PENALTY	JUNE TAXES	PENALTY	TOTAL DELINQUENT	C.D. DATE	MEMO
	HOMESITE VALUE LISTED BELOW 3,040 14,270 17,310										
BEARD, THOMAS A. & PRISCILLA L 318 SOLIDA RD. SOUTH POINT, OHIO 45680 PARCEL-ID 07-033-1800.000	-00-00 14 C. H. BRUBAKER'S SUBDIV. BLOCK A 0000.00A RES USE CODE 510 3,760 18,710 22,470 HOMESITE VALUE LISTED BELOW 3,760 14,450 18,210										
JONES, ERNEST P. & JOHNNA J. 613 BRUBAKER DR. SOUTH POINT, OHIO 45680 PARCEL-ID 07-034-0100.000	-00-00 15 C. H. BRUBAKER'S SUBDIV. BLOCK A 0000.00A RES USE CODE 510 4,410 23,360 27,770 HOMESITE VALUE LISTED BELOW 4,410 22,760 27,170										
BEARD, THOMAS A. & PRISCILLA L 318 SOLIDA RD. SOUTH POINT, OHIO 45680 PARCEL-ID 07-034-0200.000	-00-00 16 C. H. BRUBAKER'S SUBDIV. BLOCK A 0000.00A RES USE CODE 500 3,010 00 3,010										
MOORE, FRED L. & LOIS ANN 309 HELEN ST. SOUTH POINT, OHIO 45680-000 PARCEL-ID 07-034-0300.000	-00-00 17 C. H. BRUBAKER'S SUBDIV. BLOCK A 0000.00A RES USE CODE 510 4,020 21,180 25,200 HOMESITE VALUE LISTED BELOW 4,020 21,180 25,200										
HASTINGS, KENNETH H.& GERTRUDE RT 6 BOX 717 SOUTH POINT, OHIO 45680-000 PARCEL-ID 07-034-0400.000	-00-00 18 C. H. BRUBAKER'S SUBDIV. BLOCK A 0000.00A RES USE CODE 510 4,020 27,320 31,340 HOMESITE VALUE LISTED BELOW 4,020 25,850 29,870										
SPEARS, ALFRED & JANET 305 HELEN ST. SOUTH POINT, OHIO 45680 PARCEL-ID 07-034-0500.000	-00-00 19 C. H. BRUBAKER'S SUBDIV. BLOCK A 0000.00A RES USE CODE 500 1,280 00 1,280			5-10-93 Grantor Res Life Estate Jane Elizabeth Dillow & Alfred Duane Spears —							
SPEARS, ALFRED & JANET 305 HELEN ST. SOUTH POINT, OHIO 45680 PARCEL-ID 07-034-0600.000	-00-00 20 C. H. BRUBAKER'S SUBDIV. BLOCK A 0000.00A RES USE CODE 510 3,120 23,970 27,090 HOMESITE VALUE LISTED BELOW 3,120 23,640 26,760			— Same							
UNITED STATES OF AMERICA FHA GALLIPOLIS, OHIO 45680 VOL 561 PG 507 PARCEL-ID 07-034-0700.000	-00-00 21 CH BRUBAKERS SUB DIV BLOCK A BLOCK A 0000.00A RES USE CODE 510 00 00 00										

TAX RATE 43.30
A/R RED FACTOR 05.4708
OTH RED FACTOR 08.1122

LAWRENCE
TAX DISTRICT 07-FAYETTE TWP-SOUTH POINT CORP

GENERAL TAX LIST AND DUPLICATE OF REAL AND PUBLIC UTILITY PROPERTY
COUNTY REAL ESTATE TAXES AND SPECIAL ASSESSMENTS

TAX YEAR 1992
INTEREST RATE
01/18/93 PAGE NO 1210

OWNER'S NAME MAILING ADDRESS	DESCRIPTION LAND	IMPROVEMENTS	TOTAL VALUE	TAXES CHARGED	DECEMBER TAXES	PENALTY	JUNE TAXES	PENALTY	TOTAL DELINQUENT	C.D. DATE	MEMO
10-09-92 TRNSF TO 07-034-0700.000 MCCORMICK, GARY R. & THER											
MCCORMICK, GARY R. & THERESA L. 301 HELEN ST SOUTH POINT, OHIO 45680 VOL 572 PG 265 PARCEL-ID 07-034-0700.000	-00-00 21 CH BRUBAKERS SUB DIV BLOCK A 0000.00A	RES USE CODE	BLOCK A 510								
	3,120	9,800	12,920								
10-09-92 TRNSF FROM 07-034-0700.000 UNITED STATES OF AMERICA											
WENTZ, HELEN FERGUSON & KARL R 2511 S. 9TH ST. IRONTON, OHIO 45638-000 PARCEL-ID 07-034-0800.000	-00-00 22 C. H. BRUBAKER'S SUBDIV. BLOCK A 0000.00A	RES USE CODE	500								
	2,910	00	2,910								
BYRD, ROBERT S. & MARSHA A. 211 HELEN ST. SOUTH POINT OHIO 45680 PARCEL-ID 07-034-0900.000	-00-00 23 C. H. BRUBAKER'S SUBDIV. BLOCK A 0000.00A	RES USE CODE	510								
	3,120	11,740	14,860								
	HOMESITE VALUE LISTED BELOW										
	3,120	11,480	14,600								
HUFF, GEORGE T. & MINNIE M. 209 HELEN STREET SOUTH POINT, OHIO 45680 PARCEL-ID 07-034-1000.000	-00-00 24 C. H. BRUBAKER'S SUBDIV. BLOCK A 0000.00A	RES USE CODE	510								
	3,120	21,380	24,500								
BRICKEY, KERRY J. & TINA M. HELEN STREET SOUTH POINT, OHIO 45680 VOL 540 PG 536 PARCEL-ID 07-034-1100.000	-00-00 25 C. H. BRUBAKER'S SUBDIV. BLOCK A 0000.00A	RES USE CODE	500								
	2,950	10,900	13,850								
GORDON, SARA J. P.O. BOX 59114 POTOMAC, MD. 20859 PARCEL-ID 07-034-1200.000	-00-00 26 C. H. BRUBAKER'S SUBDIV. BLOCK A 0000.00A	RES USE CODE	500								
	2,210	00	2,210								
WELLS, EMOGENE PO BOX 263 SOUTH POINT OHIO 45680 PARCEL-ID 07-034-1300.000	-00-00 27 C. H. BRUBAKER'S SUBDIV. BLOCK A 0000.00A	RES USE CODE	510								
	2,950	12,020	14,970								
	HOMESITE VALUE LISTED BELOW										
	2,950	12,020	14,970								
SUAREZ, FRANCIS & MARIA PATRICIA LYNN C/O BOWEST CORP. BRUBAKER DR. SOUTH POINT, OHIO 45680-0000 PARCEL-ID 07-034-1400.000	-00-00 28 C. H. BRUBAKER'S SUBDIV. BLOCK A 0000.00A	RES USE CODE	520								
	3,290	9,610	12,900								

TAX RATE 43.30
A/R RED FACTOR 05.4708
OTH RED FACTOR 08.1122

LAWRENCE
TAX DISTRICT 07-FAYETTE TWP-SOUTH POINT CORP

GENERAL TAX LIST AND DUPLICATE OF REAL AND PUBLIC UTILITY PROPERTY
COUNTY REAL ESTATE TAXES AND SPECIAL ASSESSMENTS

TAX YEAR 1992
INTEREST RATE
01/18/93 PAGE NO 1211

OWNER'S NAME MAILING ADDRESS	DESCRIPTION LAND	IMPROVEMENTS	TOTAL VALUE	TAXES CHARGED	DECEMBER TAXES	PENALTY	JUNE TAXES	PENALTY	TOTAL DELINQUENT	C.D. DATE	MEMO
LEMLEY, LELAND L. & L. ANN 8711 VALLEY VIEW DRIVE HOUSTON, TEXAS 77074 VOL 552 PG 167 PARCEL-ID 07-034-1600.000	-00-00 1 C. H. BRUBAKER'S SUBDIV. BLOCK B 0000.00A	RES USE CODE	500								
	2,330	00	2,330								
LEMLEY, LELAND L. & L. ANN 8711 VALLEY VIEW DR. HOUSTON TX 77074 VOL 552 PG 167 PARCEL-ID 07-034-1700.000	-00-00 2 C. H. BRUBAKER'S SUBDIV. BLOCK B 0000.00A	RES USE CODE	500								
	2,290	00	2,290								
LEMLEY, LELAND L. & L. ANN 8711 VALLEY VIEW DR HOUSTON TX 77074 VOL 552 PG 167 PARCEL-ID 07-034-1800.000	-00-00 3 C. H. BRUBAKER'S SUBDIV. BLOCK B 0000.00A	RES USE CODE	500								
	2,080	00	2,080								
MAJHER, DENVER E. & MARY ANN 207 BRUBAKER DR. SOUTH POINT, OHIO 45680 PARCEL-ID 07-035-0100.000	-00-00 4 C H BRUBAKERS SUB DIV BL B 0000.00A	RES USE CODE	510								
	3,460	12,970	16,430								
	HOMESITE VALUE LISTED BELOW										
	3,460	12,970	16,430								
FRAZEE, WILLIAM F. & DANA K. 209 BRUBAKER DR. SOUTH POINT, OHIO 45680 PARCEL-ID 07-035-0200.000	-00-00 5 C. H. BRUBAKER'S SUBDIV. BLOCK B 0000.00A	RES USE CODE	510								
	3,050	15,700	18,750								
	HOMESITE VALUE LISTED BELOW										
	3,050	15,700	18,750								
ELLIS, DONALD C. ELLIS, DON 211 BRUBAKER DR. SOUTH POINT, OHIO 45680 PARCEL-ID 07-035-0300.000	-00-00 6 C H BRUBAKER SD BL B N 3/4 0000.00A	RES USE CODE	510								
	2,290	15,070	17,360								
	HOMESITE VALUE LISTED BELOW										
	2,290	15,070	17,360								
TURNER, KARL A. & PAMELA L. BRUBAKER DR. SOUTH POINT, OHIO 45680 PARCEL-ID 07-035-0301.000	-00-00 6 CH BRUBAKER SD BLOCK B S 1/4 0000.00A	RES USE CODE	500								
	610	00	610								
TURNER, KARL A. & PAMELA L. BRUBAKER DR. SOUTH POINT, OHIO 45680 PARCEL-ID 07-035-0400.000	-00-00 7 CH BRUBAKER'S SD BLOCK B N 1/2 0000.00A	RES USE CODE	510								
	1,110	14,020	15,130								
	HOMESITE VALUE LISTED BELOW										
	1,110	14,020	15,130								

TAX RATE 43.30
A/R RED FACTOR 05.4708
OTH RED FACTOR 08.1122

LAWRENCE
TAX DISTRICT 07-FAYETTE TWP-SOUTH POINT CORP

GENERAL TAX LIST AND DUPLICATE OF REAL AND PUBLIC UTILITY PROPERTY
COUNTY REAL ESTATE TAXES AND SPECIAL ASSESSMENTS

TAX YEAR 1992
INTEREST RATE
01/18/93 PAGE NO 1212

OWNER'S NAME MAILING ADDRESS	DESCRIPTION			TAXES CHARGED	DECEMBER TAXES	PENALTY	JUNE TAXES	PENALTY	TOTAL DELINQUENT	C.D. DATE	MEMO
	LAND	IMPROVEMENTS	TOTAL VALUE								
KITCHEN, ALMA J. LIFE EST CHAR	-00-00 7 C. H. BRUBAKER S.D.										
LES & JAMES KITCHEN REM	S. 1/2 BL. B.										
215 BRUBAKER DR.	0000.00A	RES USE CODE	510								
SOUTH POINT, OHIO 45680											
VOL 557 PG 356	1,520	14,620	16,140								
PARCEL-ID 07-035-0401.000	HOMESITE VALUE LISTED BELOW										
	1,520	14,620	16,140								
HASTINGS, ELMER G.	-00-00 8 CH BRUBAKERS SD										
022	LESS N 1/4										
C/O TRANSAMERICA	0000.00A	RES USE CODE	510								
REAL ESTATE TAX SERVICE											
1105 SCHROCK RD SUITE 437	2,290	13,560	15,850								
COLUMBUS. OHIO 43229	HOMESITE VALUE LISTED BELOW										
PARCEL-ID 07-035-0500.000	2,290	13,560	15,850								
KITCHEN, ALMA J. LIFE EST CHAR	-00-00 8 C. H. BRUBAKER S.D.										
LES & JAMES KITCHEN REM	BL. B. N. 1/4										
215 BRUBAKER DR.	0000.00A	RES USE CODE	500								
SOUTH POINT, OHIO 45680											
VOL 557 PG 356	610	00	610								
PARCEL-ID 07-035-0501.000											
JUSTICE, CURTIS R. & LUANNE B.	-00-00 9 C. H. BRUBAKER'S										
219 BRUBAKER DRIVE	SUBDIV. BLOCK B										
SOUTH POINT, OHIO 45680	0000.00A	RES USE CODE	510								
PARCEL-ID 07-035-0600.000											
	3,050	10,770	13,820								
	HOMESITE VALUE LISTED BELOW										
	3,050	10,630	13,680								
SAXTON, WILLIAM E. & IRENE G.	-00-00 10 C. H. BRUBAKER'S										
C/O WILLIAM E. SAXTON	SUBDIV. BLOCK B										
301 BRUBAKER DR.	0000.00A	RES USE CODE	545								
SOUTH POINT, OHIO 45680											
PARCEL-ID 07-035-0700.000	2,910	3,930	6,840								
	HOMESITE VALUE LISTED BELOW										
	2,910	3,340	6,250								
SIMS, NANCY	-00-00 11 C H BRUBAKERS SD										
212 MICHEAL ST.	BLOCK B				12-4-92						
SOUTH POINT, OHIO 45680	0000.00A	RES USE CODE	540								
VOL 572 PG 495											
PARCEL-ID 07-035-0800.000	2,910	7,700	10,610	Pamela S. Sims & Linda L. Sims —							
	HOMESITE VALUE LISTED BELOW										
	2,910	7,700	10,610								
10-21-92 TRNSF FROM 07-035-0800.000	SIMS, CHARLES F. & NANCY										
SIMS, CHARLES F. & NANCY	-00-00 11 C H BRUBAKERS SD										
212 MICHEAL ST.	BLOCK B										
SOUTH POINT, OHIO 45680	0000.00A	RES USE CODE	510								
PARCEL-ID 07-035-0800.000											
	00	00	00								
10-21-92 TRNSF TO 07-035-0800.000	SIMS, NANCY										
STEVENS, MACK E. & BRENDA J.	-00-00 12 C. H. BRUBAKER'S										
RT. 2 BOX 122	SUBDIV. BLOCK B										
SOUTH POINT, OHIO 45680-000	0000.00A	RES USE CODE	500								
VOL 545 PG 271											

TAX RATE 43.30
A/R RED FACTOR 05.4708
OTH RED FACTOR 08.1122

LAWRENCE
TAX DISTRICT 07-FAYETTE TWP-SOUTH POINT CORP

GENERAL TAX LIST AND DUPLICATE OF REAL AND PUBLIC UTILITY PROPERTY
COUNTY REAL ESTATE TAXES AND SPECIAL ASSESSMENTS

TAX YEAR 1992
INTEREST RATE
01/18/93 PAGE NO 1213

OWNER'S NAME MAILING ADDRESS	DESCRIPTION			TAXES CHARGED	DECEMBER TAXES	PENALTY	JUNE TAXES	PENALTY	TOTAL DELINQUENT	C.D. DATE	MEMO
	LAND	IMPROVEMENTS	TOTAL VALUE								
PARCEL-ID 07-035-0900.000	3,120	00	3,120								
GORDON, SARA J.	-00-00 13 C. H. BRUBAKER'S										
P.O. BOX 59114	SUBDIV. BLOCK B										
POTOMAC, MD. 20859	0000.00A	RES USE CODE	500								
PARCEL-ID 07-035-1000.000											
	3,120	00	3,120								
GORDON, SARA J	-00-00 14 C. H. BRUBAKER'S										
P.O. BOX 59114	SUBDIV. BLOCK B										
POTOMAC MD. 20859	0000.00A	RES USE CODE	500								
PARCEL-ID 07-035-1100.000											
	3,120	00	3,120								
FENNELL, JOANN E.	-00-00 15 C. H. BRUBAKER'S			WD 5/13/93 4110 CR 18 Findlay, Oh 45840							
4110 C.R. 18	SUBDIV. BLOCK B										
FINDLAY, OHIO 45840	0000.00A	RES USE CODE	500								
VOL 544 PG 225											
PARCEL-ID 07-035-1200.000	3,120	00	3,120	Philip P. & Teresa L. Saunders —							
MAJHER, ANDREW J. ET-AL	-00-00 16 C. H. BRUBAKER'S										
108 CHARLES ST.	SUBDIV. BLOCK B										
SOUTH POINT, OHIO 45680-000	0000.00A	RES USE CODE	500								
VOL 543 PG 233											
PARCEL-ID 07-035-1300.000	00	00	00								
05-05-92 TRNSF TO 07-035-1300.000	MAJHER, MILDRED M & THOMA										
MAJHER, MILDRED M & THOMAS ROB	-00-00 16 C. H. BRUBAKER'S										
ERT MAJHER	SUBDIV. BLOCK B										
108 CHARLES ST.	0000.00A	RES USE CODE	510								
SOUTH POINT, OHIO 45680-0000											
VOL 568 PG 524	4,150	16,760	20,910								
PARCEL-ID 07-035-1300.000	HOMESITE VALUE LISTED BELOW										
	4,150	16,760	20,910								
05-05-92 TRNSF FROM 07-035-1300.000	MAJHER, ANDREW J. ET-AL										
FERGUSON, HOWARD T. & MARCIA	-00-00 17 C. H. BRUBAKER'S										
2776 RAVEN GLASS RD.	SUBDIV. BLOCK B										
WATERFORD, MI. 48095	0000.00A	RES USE CODE	500								
PARCEL-ID 07-035-1400.000											
	00	00	00								
10-23-92 TRNSF TO 07-035-1400.000	T.J.S. ENTERPRISES, INC.										
T.J.S. ENTERPRISES, INC.	-00-00 17 C. H. BRUBAKER'S			WD 4/5/93 103 Ella St S.P.O.			8-30-93				106 Charles St S.P.O
212 SOLIDA RD	SUBDIV. BLOCK B										
SOUTH POINT, OHIO 45680	0000.00A	RES USE CODE	500								
VOL 572 PG 536											
PARCEL-ID 07-035-1400.000	3,120	00	3,120	Joseph C. & Susie P. Huff —	Mack E. & Brenda Stevens —						James D. & Susan Diane Elion —
10-23-92 TRNSF FROM 07-035-1400.000	FERGUSON, HOWARD T. & MAR										
SAMMONS, MARK D. & KATHY L.	-00-00 18 CB BRUBAKERS SUB D										
404 CHARLES ST.	I BLOCK B										

TAX RATE 43.30
A/R RED FACTOR 05.4708
OTH RED FACTOR 08.1122

LAWRENCE
TAX DISTRICT 07-FAYETTE TWP-SOUTH POINT CORP

GENERAL TAX LIST AND DUPLICATE OF REAL AND PUBLIC UTILITY PROPERTY
COUNTY REAL ESTATE TAXES AND SPECIAL ASSESSMENTS

TAX YEAR 1992
INTEREST RATE
01/18/93 PAGE NO 1214

OWNER'S NAME MAILING ADDRESS	DESCRIPTION LAND	IMPROVEMENTS	TOTAL VALUE	TAXES CHARGED	DECEMBER TAXES	PENALTY	JUNE TAXES	PENALTY	TOTAL DELINQUENT	C.D. DATE	MEMO
SOUTH POINT, OH. 45680-000	0000.00A	RES USE CODE	545								
PARCEL-ID 07-035-1500.000	2,440	1,430	3,870								
CLARK, LESTER WILLIAM	-00-00 19 C. H. BRUBAKER'S										
102 CHARLES STREET	SUBDIV. BLOCK B										
SOUTH POINT, OHIO 45680	0000.00A	RES USE CODE	510								
PARCEL-ID 07-035-1600.000	2,910	11,040	13,950								
10-02-92 474.26											
ADAMS, ROBERT W & KAREN ANN	-00-00 1 C. H. BRUBAKER'S										
302 HELEN ST.	SUBDIV. BLOCK C										
SOUTH POINT OHIO 45680	0000.00A	RES USE CODE	510								
VOL 559 PG 251											
PARCEL-ID 07-035-1800.000	2,810	21,240	24,050								
ADAMS, ROBERT W & KAREN ANN	-00-00 2 C. H. BRUBAKER'S										
302 HELEN ST.	SUBDIV. BLOCK C										
SOUTH POINT OHIO 45680	0000.00A	RES USE CODE	500								
VOL 559 PG 251											
PARCEL-ID 07-036-0100.000	1,880	00	1,880								
ADAMS, ROBERT W & KAREN ANN	-00-00 3 C. H. BRUBAKER'S										
302 HELEN ST.	SUBDIV. BLOCK C										
SOUTH POINT, OHIO 45680	0000.00A	RES USE CODE	500								
VOL 559 PG 251											
PARCEL-ID 07-036-0200.000	1,920	00	1,920								
BEARD, THOMAS A. & PRISCILLA L	-00-00 4 C. H. BRUBAKER'S										
.	SUBDIV. BLOCK C										
318 SOLIDA RD	0000.00A	RES USE CODE	510								
SOUTH POINT, OHIO 45680											
PARCEL-ID 07-036-0300.000	2,050	16,820	18,870								
CAIN, PAUL R SR & BETTY J	-00-00 5 C.H. BRUBAKERS SD BL										
RT 4 BOX 60	C LESS 15 X 108 BAL=70 X 108										
SOUTH POINT OHIO 45680		RES USE CODE	500								
VOL 568 PG 187											
PARCEL-ID 07-036-0400.000	2,370	00	2,370								
04-22-92 TRNSF FROM 07-036-0400.000 BEARD, THOMAS A. & PRISCI											
BEARD, THOMAS A. & PRISCILLA L	-00-00 5 C. H. BRUBAKER'S										
.	SUBDIV. BLOCK C										
318 SOLIDA RD	0000.00A	RES USE CODE	500								
SOUTH POINT OHIO 45680											
PARCEL-ID 07-036-0400.000	00	00	00								
04-22-92 SPLIT TO 07-036-0400.000 BEARD, THOMAS A. & PRISCI											
LLA L.											
04-22-92 SPLIT TO 07-036-0400.001 FISHER, JANET B											
BEARD, THOMAS A. & PRISCILLA L	-00-00 5 C.H. BRUBAKERS SD BL										

TAX RATE 43.30
A/R RED FACTOR 05.4708
OTH RED FACTOR 08.1122

LAWRENCE
TAX DISTRICT 07-FAYETTE TWP-SOUTH POINT CORP

GENERAL TAX LIST AND DUPLICATE OF REAL AND PUBLIC UTILITY PROPERTY
COUNTY REAL ESTATE TAXES AND SPECIAL ASSESSMENTS

TAX YEAR 1992
INTEREST RATE
01/18/93 PAGE NO 1215

OWNER'S NAME MAILING ADDRESS	DESCRIPTION LAND	IMPROVEMENTS	TOTAL VALUE	TAXES CHARGED	DECEMBER TAXES	PENALTY	JUNE TAXES	PENALTY	TOTAL DELINQUENT	C.D. DATE	MEMO
.	C LESS 15 X 108 BAL=70 X 108										
318 SOLIDA RD		RES USE CODE	500								
SOUTH POINT OHIO 45680											
VOL 568 PG 187	00	00	00								
PARCEL-ID 07-036-0400.000											
04-22-92 SPLIT FROM 07-036-0400.000 BEARD, THOMAS A. & PRISCI											
LLA L.											
04-22-92 TRNSF TO 07-036-0400.000 CAIN, PAUL R SR & BETTY J											
FISHER, JANET B	-00-00 5 C.H. BRUBAKERS SD BL										
111 CHARLES ST	C PT 15X108										
SOUTH POINT, OHIO 45680		RES USE CODE	500								
VOL 568 PG 185											
PARCEL-ID 07-036-0400.001	680	00	680								
04-22-92 SPLIT FROM 07-036-0400.000 BEARD, THOMAS A. & PRISCI											
KAHL, KEVIN R.	-00-00 6 C H BRUBAKERS SD										
066	BLOCK C										
C/O TRANSAMERICA	0000.00A	RES USE CODE	510								
REAL ESTATE TAX SERVICE											
1105 SCHROCK RD SUITE 437	00	00	00								
COLUMBUS. OHIO 43229											
VOL 494 PG 240											
PARCEL-ID 07-036-0500.000											
09-01-92 TRNSF TO 07-036-0500.000 NOBLE, DONALD R. JR. & DE											
NOBLE, DONALD R. JR. & DEBORAH	-00-00 6 C H BRUBAKERS SD										
S.	BLOCK C										
066	0000.00A	RES USE CODE	510								
C/O UNION NATIONAL BANK											
OF WEST VIRGINIA	3,840	18,050	21,890								
P. O. BOX 2330											
CLARKSBURG, W. V. 26302											
VOL 571 PG 294											
PARCEL-ID 07-036-0500.000											
09-01-92 TRNSF FROM 07-036-0500.000 KAHL, KEVIN R.											
KAHL, KEVIN R. & CINDA W.	-00-00 7 C. H. BRUBAKER'S										
P. O. BOX 36	SUBDIV. BLOCK C										
SOUTH POINT, OHIO 45680	0000.00A	RES USE CODE	500								
PARCEL-ID 07-036-0600.000											
	2,880	00	2,880								
GUTHRIE, RANDY RAY & M. MARSHA	-00-00 8 C. H. BRUBAKER'S										
401 BRUBAKER DRIVE	SUBDIV. BLOCK C										
SOUTH POINT, OHIOP 45680	0000.00A	RES USE CODE	510								
VOL 553 PG 707											
PARCEL-ID 07-036-0700.000	2,810	15,430	18,240								
ADAMS, JOSEPH C.	-00-00 9 C. H. BRUBAKER'S										
11217 ODELL FARMS COURT	SUBDIV. BLOCK C										
BELTSVILLE, MD 20705	0000.00A	RES USE CODE	500								

TAX RATE 43.30
A/R RED FACTOR 05.4708
OTH RED FACTOR 08.1122

LAWRENCE
TAX DISTRICT 07-FAYETTE TWP-SOUTH POINT CORP

GENERAL TAX LIST AND DUPLICATE OF REAL AND PUBLIC UTILITY PROPERTY
COUNTY REAL ESTATE TAXES AND SPECIAL ASSESSMENTS

TAX YEAR 1992
INTEREST RATE
01/18/93 PAGE NO 1216

OWNER'S NAME MAILING ADDRESS	DESCRIPTION LAND	IMPROVEMENTS	TOTAL VALUE	TAXES CHARGED	DECEMBER TAXES	PENALTY	JUNE TAXES	PENALTY	TOTAL DELINQUENT	C.D. DATE	MEMO
PARCEL-ID 07-036-0800.000	2,780	00	2,780								
KINDER, CHARLES ELMOND & RUTH ELLEN RT. 5 BOX 528 SOUTH POINT, OHIO 45680 PARCEL-ID 07-036-0900.000	-00-00 10 C. H. BRUBAKER'S SUBDIV. BLOCK C 0000.00A RES USE CODE 500 2,780	00	2,780								
GUTHRIE, RANDY RAY & CHERYL LE E WU 401 BRUBAKER DRIVE SOUTH POINT, OHIO 45680 VOL 553 PG 709 PARCEL-ID 07-036-1000.000	-00-00 11 C. H. BRUBAKER'S SUBDIV. BLOCK C 0000.00A RES USE CODE 500 2,910	00	2,910	107 Ellis St. S.P.O Tommy & Sandra Tomblin —	3-25-93						
FISHER, JANET 111 CHARLES ST. SOUTH POINT, OHIO 45680 VOL 556 PG 645 PARCEL-ID 07-036-1100.000 12-24-91 TRNSF TO 07-036-1100.000 BLAKE, TERRY W. & MARY AN	-00-00 12 C. H. BRUBAKER'S SUBDIV. BLOCK C 0000.00A RES USE CODE 500 00	00	00								
BLAKE, TERRY W. & MARY ANN 111 CHARLES ST. SOUTH POINT, OHIO 45680 VOL 564 PG 329 PARCEL-ID 07-036-1100.000 12-24-91 TRNSF FROM 07-036-1100.000 FISHER, JANET	-00-00 12 C. H. BRUBAKER'S SUBDIV. BLOCK C 0000.00A RES USE CODE 500 2,910	00	2,910								
BEARD, THOMAS A. & PRISCILLA L. 318 SOLIDA RD SOUTH POINT, OHIO 45680 $6,500 SALE ON 9/9/85 PARCEL-ID 07-036-1200.000	13 C H BRUBAKER'S SUBDIV BLOCK C RES USE CODE 500 2,070	00	2,070								
SHUFF, LOWELL & NANCY 304 HELEN ST. SOUTH POINT, OH. 45680 PARCEL-ID 07-036-1300.000	-00-00 14 C. H. BRUBAKER'S SU249V# BLOCK C 0000.00A RES USE CODE 500 2,910	00	2,910								
SHUFF, LOWELL & NANCY 304 HELEN ST. SOUTH POINT, OH. 45680 PARCEL-ID 07-036-1400.000	-00-00 15 C. H. BRUBAKER'S SUBDIV. BLOCK C 0000.00A RES USE CODE 510 1,810	24,920	26,730								
ADAMS, JOSEPH C. 11217 ODELL FARMS COURT BELTSVILLE, MD 20705 PARCEL-ID 07-036-1500.000	-00-00 1 C. H. BRUBAKER'S SU249V# BLOCK D 0000.00A RES USE CODE 500 3,280	00	3,280								

TAX RATE 43.30
A/R RED FACTOR 05.4708
OTH RED FACTOR 08.1122

LAWRENCE
TAX DISTRICT 07-FAYETTE TWP-SOUTH POINT CORP

GENERAL TAX LIST AND DUPLICATE OF REAL AND PUBLIC UTILITY PROPERTY
COUNTY REAL ESTATE TAXES AND SPECIAL ASSESSMENTS

TAX YEAR 1992
INTEREST RATE
01/18/93 PAGE NO 1217

OWNER'S NAME MAILING ADDRESS	DESCRIPTION LAND	IMPROVEMENTS	TOTAL VALUE	TAXES CHARGED	DECEMBER TAXES	PENALTY	JUNE TAXES	PENALTY	TOTAL DELINQUENT	C.D. DATE	MEMO
HUFF, JOSEPH C. & JUNE P. 103 ELLA ST. SOUTH POINT, OHIO 45680 PARCEL-ID 07-036-1600.000	-00-00 2 C. H. BRUBAKER'S SUBDIV. BLOCK D 0000.00A RES USE CODE 510 3,880	27,970	31,850								
LEMLEY, LELAND L. & L. ANN 8711 VALLEY VIEW DR. HOUSTON TX 77074 VOL 552 PG 167 PARCEL-ID 07-036-1700.000	3 C.H. BRUBAKER'S SUB DIV #2 BLOCK D. RES USE CODE 500 2,910	00	2,910								
FERGUSON, HOWARD T. & MARCIA 2776 RAVEN GLASS RD. WATERFORD, MI. 48095 PARCEL-ID 07-036-1800.000	-00-00 4 C. H. BRUBAKER'S SU24IV. BLOCK D 0000.00A RES USE CODE 500 2,910	00	2,910								
WINTERS, DONALD F. & MARTHA J. C/O DONALD F. WINTERS P.O. BOX 13 SOUTH POINT, OHIO 45680 PARCEL-ID 07-037-0100.000 01-07-93 1455.76	-00-00 5 C.H. BRUBAKERS SUB DIV BLOCK D RES USE CODE 510 3,880 HOMESITE VALUE LISTED BELOW 3,880	16,620 16,620	20,500 20,500	109 Ella ST S.P.O DAvid L. & DeBra L. RANN —	1-4-93						
WILOCH, JOSEPH S. 022 C/O TRANSAMERICA REAL ESTATE TAX SERVICE 1105 SCHROCK RD SUITE 437 COLUMBUS. OHIO 43229 PARCEL-ID 07-037-0200.000	-00-00 C H BRUBAKERS S D LOT 6 0000.00A RES USE CODE 510 3,520 HOMESITE VALUE LISTED BELOW 3,520	10,500 10,500	14,020 14,020								
ADAMS, IRANELL 503 BRUBAKER DRIVE SOUTH POINT, OHIO 45680 PARCEL-ID 07-037-0300.000	-00-00 7 C. H. BRUBAKER'S SUBDIV. BLOCK D 0000.00A RES USE CODE 510 4,380 HOMESITE VALUE LISTED BELOW 4,380	15,730 15,730	20,110 20,110								
MONTGOMERY, GEORGE E. & PAMELA G. 022 C/O TRANSAMERICA REAL ESTATE TAX SERVICE 1105 SCHROCK RD SUITE 437 COLUMBUS. OHIO 43229 VOL 560 PG 45 PARCEL-ID 07-037-0400.000	-00-00 8 CH BRUBAKER SD BLOCK D 0000.00A RES USE CODE 510 4,380 HOMESITE VALUE LISTED BELOW 4,380	24,540 22,600	28,920 26,980								
MONTGOMERY, GEORGE E. & PAMELA G. 022	-00-00 9 C. H. BRUBAKER'S SUBDIV. BLOCK D 0000.00A RES USE CODE 500										

TAX RATE 43.30
A/R RED FACTOR 05.4708
OTH RED FACTOR 08.1122

LAWRENCE
TAX DISTRICT 07-FAYETTE TWP-SOUTH POINT CORP

GENERAL TAX LIST AND DUPLICATE OF REAL AND PUBLIC UTILITY PROPERTY
COUNTY REAL ESTATE TAXES AND SPECIAL ASSESSMENTS

TAX YEAR 1992
INTEREST RATE
01/18/93 PAGE NO 1218

OWNER'S NAME MAILING ADDRESS	DESCRIPTION LAND	IMPROVEMENTS	TOTAL VALUE	TAXES CHARGED	DECEMBER TAXES	PENALTY	JUNE TAXES	PENALTY	TOTAL DELINQUENT	C.D. DATE	MEMO
C/O TRANSAMERICA REAL ESTATE TAX SERVICE 1105 SCHROCK RD SUITE 437 COLUMBUS. OHIO 43229 VOL 560 PG 418 PARCEL-ID 07-037-0500.000	3,500	00	3,500								
LYND, THEOS ELTON & DOLIN, BETTY I LIFE EST REM DONOHUE C/O RICH DONOHUE 1304 PARKDR. IRONTON, OHIO 45638 VOL 554 PG 35 PARCEL-ID 07-037-0600.000	-00-00 10 C. H. BRUBAKER'S SUBDIV. BLOCK D 0000.00A RES USE CODE 510 00	00	00								
08-11-92 TRNSF TO 07-037-0600.000 LYND, BETTY I. LIFE EST D											
LYND, BETTY I. LIFE EST DONOHUE, RICHARD L. & LORI G. REM. C/O RICH DONOHUE 1304 PARKDR. IRONTON, OHIO 45638 VOL 570 PG 735 PARCEL-ID 07-037-0600.000	-00-00 10 C. H. BRUBAKER'S SUBDIV. BLOCK D 0000.00A RES USE CODE 510 4,380 HOMESITE VALUE LISTED BELOW 4,380	11,930 11,930	16,310 16,310								
JONES, ERNEST P. & JOHHNA J. 613 BRUBAKER DR. SOUTH POINT, OHIO 45680 PARCEL-ID 07-037-0700.000	-00-00 11 C. H. BRUBAKER'S SUBDIV. BLOCK D 0000.00A RES USE CODE 500 3,220	00	3,220								
HASTINGS, ELMER G. 307 HELEN ST SOUTH POINT, OH 45680 VOL 552 PG 466 PARCEL-ID 07-037-0900.000	-00-00 1 CH BRUBAKER SD BLK ELESS SE COR 20' 0000.00A RES USE CODE 510 2,020 HOMESITE VALUE LISTED BELOW 2,020	8,480 8,480	10,500 10,500								
HASTINGS, ELMER G. & JANE C. 307 HELEN ST SOUTH POINT, OH 45680 VOL 556 PG 266 PARCEL-ID 07-037-0901.000	-00-00 PT 1 CH BRUBAKER SD BL E-SE COR 20'FRONT N&W RWY C 0000.00A RES USE CODE 500 500	00	500								
HASTINGS, ELMER G. & JANE C. 307 HELEN ST SOUTH POINT, OH 45680 VOL 556 PG 266 PARCEL-ID 07-037-1000.000	-00-00 2 CH BRUBAKER SD BLK ELESS NW COR 20' ON BRUBAKE R 0000.00A RES USE CODE 520 2,420	10,530	12,950								
HASTING, ELMER G. 307 HELEN ST SOUTH POINT, OH 45680 VOL 552 PG 466	-00-00 PT 2 CH BRUBAKER SD BLK E-NW COR 20' ON BRUBAKE R 0000.00A RES USE CODE 500										

TAX RATE 43.30
A/R RED FACTOR 05.4708
OTH RED FACTOR 08.1122

LAWRENCE
TAX DISTRICT 07-FAYETTE TWP-SOUTH POINT CORP

GENERAL TAX LIST AND DUPLICATE OF REAL AND PUBLIC UTILITY PROPERTY
COUNTY REAL ESTATE TAXES AND SPECIAL ASSESSMENTS

TAX YEAR 1992
INTEREST RATE
01/18/93 PAGE NO 1219

OWNER'S NAME MAILING ADDRESS	DESCRIPTION LAND	IMPROVEMENTS	TOTAL VALUE	TAXES CHARGED	DECEMBER TAXES	PENALTY	JUNE TAXES	PENALTY	TOTAL DELINQUENT	C.D. DATE	MEMO
PARCEL-ID 07-037-1001.000	500	00	500								
MATHES, THOMAS & PAMELA 206 BRUBAKER ST. SOUTH POINT, OHIO 45680 PARCEL-ID 07-037-1100.000	-00-00 3 C. H. BRUBAKER'S SUBDIV. BLOCK E 0000.00A RES USE CODE 510 2,980 HOMESITE VALUE LISTED BELOW 2,980	9,300 9,300	12,280 12,280								
GIPSON, MARCUS 116 MASON ST. SOUTH POINT, OHIO 45680 PARCEL-ID 07-037-1200.000	PT LOT 4 C.H. BRUBAKER S.D. BL K E RES USE CODE 510 00	00	00								
01-27-92 TRNSF TO 07-037-1200.000 LARSEN, LINDA FAY											
LARSEN, LINDA FAY 210 BRUBAKER DR. SOUTH POINT, OHIO 45680 VOL 566 PG 55 PARCEL-ID 07-037-1200.000	PT LOT 4 C.H. BRUBAKER S.D. BL K E RES USE CODE 510 1,320	6,920	8,240								
01-27-92 TRNSF FROM 07-037-1200.000 GIPSON, MARCUS											
MATHES, THOMAS ALLEN & PAMELA RT. 6, BOX 727 SOUTH POINT, OHIO PARCEL-ID 07-037-1300.000	-00-00 4 C. H. BRUBAKER'S SUBDIV. BLOCK E N E PT. 0000.00A RES USE CODE 599 1,580	1,230	2,810								
LOVEJOY, ROBERT & KELLEY, GINA C/O ALAN N. SAMMONS 214 BRUBAKER DRIVE SOUTH POINT, OH. 45680-0000 PARCEL-ID 07-037-1400.000	-00-00 5 CH BRUBAKERS SD BL E PT 10' SE PT LOT 5 0000.00A RES USE CODE 500 330	00	330								
JACKSON, JOHNNIE 022 C/O TRANSAMERICA REAL ESTATE TAX SERVICE 1105 SCHROCK RD SUITE 437 COLUMBUS. OHIO 43229 PARCEL-ID 07-037-1401.000	-00-00 C H BRUBAKER SD LOT 5 SW PT 80' 0000.00A RES USE CODE 510 2,650 HOMESITE VALUE LISTED BELOW 2,650	8,180 7,500	10,830 10,150								
MAJHER, EDWARD A. & JESSIE A. 010 C/O FIRST STATE BANK OF BARBOURSVILLE P. O. BOX 295 BARBOURSVILLE, W. V 25504 PARCEL-ID 07-037-1500.000	-00-00 6 C H BRUBAKER'S SD BL E PT 50' X 108' 0000.12A RES USE CODE 510 1,660 HOMESITE VALUE LISTED BELOW 1,660	7,090 7,090	8,750 8,750								
LOVEJOY, ROBERT & KELLEY, GINA C/O ALAN N. SAMMONS 214 BRUBAKER DRIVE SOUTH POINT, OH. 45680-0000	-00-00 6 C H BRUBAKERS SD BK E PT 40' X 108' 0000.00A RES USE CODE 510										

SH 11/4/93 105 Center St S.Pt. Oh –
Robert – Gina Lovejoy –

TAX RATE 43.30
A/R RED FACTOR 05.4708
OTH RED FACTOR 08.1122

LAWRENCE
TAX DISTRICT 07-FAYETTE TWP-SOUTH POINT CORP

GENERAL TAX LIST AND DUPLICATE OF REAL AND PUBLIC UTILITY PROPERTY
COUNTY REAL ESTATE TAXES AND SPECIAL ASSESSMENTS

TAX YEAR 1992
INTEREST RATE
01/18/93 PAGE NO 1220

OWNER'S NAME MAILING ADDRESS	DESCRIPTION LAND	IMPROVEMENTS	TOTAL VALUE	TAXES CHARGED	DECEMBER TAXES	PENALTY	JUNE TAXES	PENALTY	TOTAL DELINQUENT	C.D. DATE	MEMO
PARCEL-ID 07-037-1501.000	1,320	8,960	10,280								
	HOMESITE VALUE LISTED BELOW										
	1,320	8,860	10,180								
THOMPSON, DONALD RAY & DONNA D	-00-00 7 C. H. BURBAKER'S										
P.O. BOX 244	SUBDIV. BLOCK E		W 60'								
SOUTH POINT, OHIO 45680	0000.00A	RES USE CODE	510								
PARCEL-ID 07-037-1600.000											
	1,990	8,620	10,610								
	HOMESITE VALUE LISTED BELOW										
	1,990	8,620	10,610								
THOMPSON, DONALD RAY & DONNA D	-00-00 7 C. H. BURBAKER'S										
P.O. BOX 244	SUBDIV. BLOCK E		E 30'								
SOUTH POINT OHIO 45680	0000.00A	RES USE CODE	500								
PARCEL-ID 07-037-1700.000											
	750	00	750								
MORRISON, ROBERT E.& BARBARA J	-00-00 8 C. H. BRUBAKER'S										
220 BRUBAKER DR.	SUBDIV. BLOCK E										
SOUTH POINT, OHIO 45680-000	0000.00A	RES USE CODE	545								
PARCEL-ID 07-037-1800.000											
	2,980	500	3,480								
	HOMESITE VALUE LISTED BELOW										
	2,980	500	3,480								
COLLINS, LULA J.	-00-00 9 C. H. BRUBAKER'S										
302 BRUBAKER DR.	SUBDIV. BLOCK E										
SOUTH POINT, OHIO 45680-000	0000.00A	RES USE CODE	510								
PARCEL-ID 07-038-0100.000											
	2,980	8,240	11,220								
	HOMESITE VALUE LISTED BELOW										
	2,980	8,240	11,220								
KITCHEN, CHARLES & HENRIETTA	-00-00 C H BRUBAKERS S D										
306 BRUBAKER DRIVE	LOT 10		BLOCK E								
SOUTH POINT, OHIO 45680	0000.00A	RES USE CODE	500								
PARCEL-ID 07-038-0200.000											
	2,230	00	2,230								
KITCHEN, CHARLES STANLEY & HEN	-00-00 11 CH BRUBAKER SD										
306 BRUBAKER DRIVE	BLOCK E										
SOUTH POINT, OHIO 45680	0000.00A	RES USE CODE	510								
PARCEL-ID 07-038-0300.000											
	2,980	14,360	17,340								
	HOMESITE VALUE LISTED BELOW										
	2,980	14,360	17,340								
KITCHEN, CHARLES S. & HENRIETT	-00-00 12 C. H. BRUBAKER'S										
A	SUBDIV. BLOCK E										
306 BRUBAKERE DR.	0000.00A	RES USE CODE	545								
SOUTH POINT, OHIO 45680											
VOL 557 PG 354	2,980	420	3,400								
PARCEL-ID 07-038-0400.000											
SIMMONS, JOHN F. AND DORIS L.	-00-00 LOT 13 CH BRUBAKER SD										
C/O MELLON NAT. MTG. CO.	BL E SE PT		CH BRUB								
065	A 0000.00A	RES USE CODE	510								
312 BRUBAKER DR.											
SOUTH POINT, OHIO 45680	1,230	10,010	11,240								

TAX RATE 43.30
A/R RED FACTOR 05.4708
OTH RED FACTOR 08.1122

LAWRENCE
TAX DISTRICT 07-FAYETTE TWP-SOUTH POINT CORP

GENERAL TAX LIST AND DUPLICATE OF REAL AND PUBLIC UTILITY PROPERTY
COUNTY REAL ESTATE TAXES AND SPECIAL ASSESSMENTS

TAX YEAR 1992
INTEREST RATE
01/18/93 PAGE NO 1221

OWNER'S NAME MAILING ADDRESS	DESCRIPTION LAND	IMPROVEMENTS	TOTAL VALUE	TAXES CHARGED	DECEMBER TAXES	PENALTY	JUNE TAXES	PENALTY	TOTAL DELINQUENT	C.D. DATE	MEMO
VOL 423 PG 574	HOMESITE VALUE LISTED BELOW										
PARCEL-ID 07-038-0500.000	1,230	10,010	11,240								
STEPHENS, JERRY & SANDRA	-00-00 LOT 13 CH BRUBAKER SD										
C/O 1ST FINANCIAL SAV. & LOAN	BL. E N W PT.										
022	0000.00A	RES USE CODE	510								
C/O TRANSAMERICA											
REAL ESTATE TAX SERVICE	2,050	9,290	11,340								
1105 SCHROCK RD SUITE 437	HOMESITE VALUE LISTED BELOW										
COLUMBUS. OHIO 43229	2,050	9,290	11,340								
VOL 449 PG 780											
PARCEL-ID 07-038-0501.000											
KINDER, CHARLES B. & GILDA J.	-00-00 14 C. H. BRUBAKER'S										
022	SUBDIV. BLOCK E										
C/O TRANSAMERICA	0000.00A	RES USE CODE	510								
REAL ESTATE TAX SERVICE											
1105 SCHROCK RD SUITE 437	3,400	18,700	22,100								
COLUMBUS. OHIO 43229	HOMESITE VALUE LISTED BELOW										
PARCEL-ID 07-038-0600.000	3,400	18,700	22,100								
WERTH, RICHARD N. & YORKIE	-00-00 15 C. H. BRUBAKER'S										
316 BRIBAKER DR.	SUBDIV. BLOCK E										
SOUTH POINT, OHIO 45680-000	0000.00A	RES USE CODE	510								
VOL 549 PG 299											
PARCEL-ID 07-038-0700.000	00	00	00								
10-26-92 TRNSF TO 07-038-0700.000 ROSS, JEFFREY D & KIMBERL											
ROSS, JEFFREY D & KIMBERLY D	-00-00 15 C. H. BRUBAKER'S										
316 BRUBAKER DR	SUBDIV. BLOCK E										
SOUTH POINT, OHIO 45680-000	0000.00A	RES USE CODE	510								
VOL 572 PG 570											
PARCEL-ID 07-038-0700.000	2,810	12,960	15,770								
	HOMESITE VALUE LISTED BELOW										
	2,810	12,960	15,770								
10-26-92 TRNSF FROM 07-038-0700.000 WERTH, RICHARD N. & YORKI											
RIGNEY, NICK G.	-00-00 16 C. H. BRUBAKER'S										
022	SUBDIV. BLOCK E										
C/O TRANSAMERICA	0000.00A	RES USE CODE	510								
REAL ESTATE TAX SERVICE											
1105 SCHROCK RD SUITE 437	2,950	16,280	19,230								
COLUMBUS. OHIO 43229											
PARCEL-ID 07-038-0800.000											
PRICHARD, MELINDA	-00-00 17 C. H. BRUBAKER'S										
014	SUBDIV. BLOCK E										
C/O HOUSING AND URBAN	0000.00A	RES USE CODE	510								
DEVELOPMENT											
200 NORTH HIGH STREET	2,650	17,340	19,990								
COLUMBUS, OHIO 43215-2499	HOMESITE VALUE LISTED BELOW										
PARCEL-ID 07-038-0900.000	2,650	16,960	19,610								
LYND, GARLAND L. & ZELLA M.	-00-00 18 C. H. BRUBAKER'S										
404 BRUBAKER DRIVE	SUBDIV. BLOCK E										
SOUTH POINT, OH. 45680-000	0000.00A	RES USE CODE	510								
PARCEL-ID 07-038-1000.000											
	2,060	10,640	12,700								
	HOMESITE VALUE LISTED BELOW										

TAX RATE 43.30
A/R RED FACTOR 05.4708
OTH RED FACTOR 08.1122

LAWRENCE
TAX DISTRICT 07-FAYETTE TWP-SOUTH POINT CORP

GENERAL TAX LIST AND DUPLICATE OF REAL AND PUBLIC UTILITY PROPERTY
COUNTY REAL ESTATE TAXES AND SPECIAL ASSESSMENTS

TAX YEAR 1992
INTEREST RATE
01/18/93 PAGE NO 1222

OWNER'S NAME MAILING ADDRESS	DESCRIPTION			TAXES CHARGED	DECEMBER TAXES	PENALTY	JUNE TAXES	PENALTY	TOTAL DELINQUENT	C.D. DATE	MEMO
	LAND	IMPROVEMENTS	TOTAL VALUE								
	2,060	10,340	12,400								
BAILEY, PATRICIA A 405 ORCHARD DRIVE, SOUTH POINT, OHIO 45680 VOL 544 PG 229 PARCEL-ID 07-038-1100.000	-00-00 19 C. H. BRUBAKER'S SUBDIV. BLOCK E 0000.00A RES USE CODE 500 3,010 00 3,010										
TUCKER, LARRY L. & ELIZABETH R . 022 C/O TRANSAMERICA REAL ESTATE TAX SERVICE 1105 SCHROCK RD SUITE 437 COLUMBUS. OHIO 43229 PARCEL-ID 07-038-1200.000	-00-00 20 C. H. BRUBAKER'S SUBDIV. BLOCK E 0000.00A RES USE CODE 510 4,020 16,830 20,850 HOMESITE VALUE LISTED BELOW 4,020 16,830 20,850										
OKEEFE, JAMES W. & BONNIE LOU 502 BRUBAKER DR. SOUTH POINT, OHIO 45680-000 PARCEL-ID 07-038-1300.000	-00-00 21 C. H. BRUBAKER'S SUBDIV. BLOCK E 0000.00A RES USE CODE 510 4,020 16,810 20,830 HOMESITE VALUE LISTED BELOW 4,020 16,810 20,830										
DOUGLAS, ARNOLD & LOIS CYNTHIA 035 C/O SUPERIOR FEDERAL BANK 5000 ROGERS AVENUE P. O. BOX 17012 FORT SMITH, AR. 72917-7012 PARCEL-ID 07-038-1400.000	LOT 22 C.H. BRUBAKER SUBDIV BL OCK E RES USE CODE 510 4,020 13,860 17,880 HOMESITE VALUE LISTED BELOW 4,020 12,600 16,620										
GILLESPIE, PATRICIA D. 506 BRUBAKER DR. SOUTH POINT, OHIO 45680 VOL 516 PG 609 PARCEL-ID 07-038-1500.000	-00-00 23 C. H. BRUBAKER'S SUBDIV. BLOCK E 0000.00A RES USE CODE 510 3,500 16,310 19,810 HOMESITE VALUE LISTED BELOW 3,500 16,310 19,810										
SNYDER, CLARENCE A. & CHARLENE L. 114 BILLIE JOY DRIVE SOUTH POINT, OHIO 45680 VOL 556 PG 658 PARCEL-ID 07-038-1600.000	-00-00 24 C H BRUBAKER SUBDI VBLOCK E LESS 80' X 108.88' 0000.00A RES USE CODE 500 2,790 00 2,790										
SNYDER, CLARENCE A. AND CHARLE NE L. 114 BILLIE JOY DR. SOUTH POINT, OHIO 45680-0000 PARCEL-ID 07-038-1601.000	-00-00 24 C H BRUBAKER SUBDI VBLOCK E 80' X 108.88' 0000.00A RES USE CODE 500 2,710 00 2,710										
TYO, KAREN E. 512 BRUBAKER DR. SOUTH POINT, OHIO 45680 PARCEL-ID 07-038-1700.000	-00-00 25 C. H. BRUBAKER'S SUBDIV. BLOCK E 0000.00A RES USE CODE 510 3,970 13,380 17,350 HOMESITE VALUE LISTED BELOW										

TAX RATE 43.30
A/R RED FACTOR 05.4708
OTH RED FACTOR 08.1122

LAWRENCE
TAX DISTRICT 07-FAYETTE TWP-SOUTH POINT CORP

GENERAL TAX LIST AND DUPLICATE OF REAL AND PUBLIC UTILITY PROPERTY
COUNTY REAL ESTATE TAXES AND SPECIAL ASSESSMENTS

TAX YEAR 1992
INTEREST RATE
01/18/93 PAGE NO 1223

OWNER'S NAME MAILING ADDRESS	DESCRIPTION			TAXES CHARGED	DECEMBER TAXES	PENALTY	JUNE TAXES	PENALTY	TOTAL DELINQUENT	C.D. DATE	MEMO
	LAND	IMPROVEMENTS	TOTAL VALUE								
	3,970	13,230	17,200								
MAYNARD, W. RANDALE & VIVIAN L 602 BRUBAKER DRIVE SOUTH POINT, OHIO 45680 PARCEL-ID 07-038-1800.000	-00-00 26 C. H. BRUBAKER'S SUBDIV. BLOCK E 0000.00A RES USE CODE 510 3,930 16,820 20,750 HOMESITE VALUE LISTED BELOW 3,930 16,820 20,750										
SCHISLER, WANDA 604 BRUBAKER SOUTH POINT, OHIO 45680-000 PARCEL-ID 07-039-0100.000	-00-00 27 C. H. BRUBAKER'S SUBDIV. BLOCK E 0000.00A RES USE CODE 510 3,930 13,690 17,620 HOMESITE VALUE LISTED BELOW 3,930 13,390 17,320										
LEIGHTY, PATRICK 606 BRUBAKER DRIVE SOUTH POINT, OHIO 45680 PARCEL-ID 07-039-0200.000	-00-00 28 C. H. BRUBAKER'S SUBDIV. BLOCK E 0000.00A RES USE CODE 510 3,880 14,300 18,180 HOMESITE VALUE LISTED BELOW 3,880 13,390 17,270										
BROWN, PAUL D. & EVELYN I. 608 BRUBAKER DRIVE SOUTH POINT, OHIO 45680 BAD CK TAX RESTORED 4/11/91 PARCEL-ID 07-039-0300.000	-00-00 29 C. H. BRUBAKER'S SUBDIV. BLOCK E 0000.00A RES USE CODE 510 3,880 21,960 25,840 HOMESITE VALUE LISTED BELOW 3,880 20,360 24,240										
VANATTA, DWIGHT R. & BETTY J. BRUBAKER DR. SOUTH POINT OHIO 45680 PARCEL-ID 07-039-0400.000	-00-00 30 C. H. BRUBAKER'S SUBDIV. BLOCK E 0000.00A RES USE CODE 500 2,910 00 2,910										
VANATTA, DWIGHT R. & BETTY J. BRUBAKER DR. SOUTH POINT OHIO 45680 PARCEL-ID 07-039-0500.000	-00-00 31 C. H. BRUBAKER'S SUBDIV. BLOCK E 0000.00A RES USE CODE 510 3,840 16,400 20,240 HOMESITE VALUE LISTED BELOW 3,840 16,160 20,000										
FARLEY, GLADYS P.O. BOX 79 SOUTH POINT, OHIO 45680 PARCEL-ID 07-039-0600.000	-00-00 32 C. H. BRUBAKER'S SUBDIV. BLOCK E 0000.00A RES USE CODE 510 3,490 16,660 20,150 HOMESITE VALUE LISTED BELOW 3,490 16,660 20,150										
MCCOLLUM, ROSS A & LINDA L. 801 2ND STREET SOUTH POINT, OHIO 45680 PARCEL-ID 07-039-0700.000	-00-00 1 HOOPER SUBDIV. 0000.00A RES USE CODE 510 3,020 10,980 14,000 HOMESITE VALUE LISTED BELOW										

TAX RATE 43.30
A/R RED FACTOR 05.4708
OTH RED FACTOR 08.1122

LAWRENCE
TAX DISTRICT 07-FAYETTE TWP-SOUTH POINT CORP

GENERAL TAX LIST AND DUPLICATE OF REAL AND PUBLIC UTILITY PROPERTY
COUNTY REAL ESTATE TAXES AND SPECIAL ASSESSMENTS

TAX YEAR 1992
INTEREST RATE
01/18/93 PAGE NO 1224

OWNER'S NAME MAILING ADDRESS	DESCRIPTION			TAXES CHARGED	DECEMBER TAXES	PENALTY	JUNE TAXES	PENALTY	TOTAL DELINQUENT	C.D. DATE	MEMO
	LAND	IMPROVEMENTS	TOTAL VALUE								
	3,020	10,980	14,000								
EISELSTEIN, WILLIAM E & ANNE C P.O. BOX 344 SOUTH POINT OHIO 45680 PARCEL-ID 07-039-0800.000	-00-00 2 HOOPER SUBDIV. 0000.00A RES USE CODE 510 3,070 20,870 23,940 HOMESITE VALUE LISTED BELOW 3,070 20,870 23,940										
PAYNE, RALPH D. & ETHEL P.O. BOX 64 SOUTH POINT OHIO PARCEL-ID 07-039-0900.000	-00-00 HOOPER SUBDIV. 3 WHOLE 4 W 9.6' 0000.00A RES USE CODE 510 3,490 12,740 16,230 HOMESITE VALUE LISTED BELOW 3,490 12,740 16,230										
FORBUSH, GARLAND & CAROLYN 022 C/O TRANSAMERICA REAL ESTATE TAX SERVICE 1105 SCHROCK RD SUITE 437 COLUMBUS. OHIO 43229 PARCEL-ID 07-039-1000.000	-00-00 HOOPER SUBDIV. 4 E. 63.4' 5 W 1/2 3 0000.00A RES USE CODE 510 4,200 19,430 23,630 HOMESITE VALUE LISTED BELOW 4,200 19,430 23,630										
RIGGS, BERNARD LEE P.O. BOX 201 SOUTH POINT, OH. 45680-000 PARCEL-ID 07-039-1100.000	-00-00 HOOPER SUBDIV. 5 E 1/2 36.5' 6 WHOLE 0000.00A RES USE CODE 510 4,620 14,600 19,220 HOMESITE VALUE LISTED BELOW 4,620 14,600 19,220			Emmerson & Kathy A. Moore —	12-16-92						
PAUL, WILLIAM C. JR. & JANET B P.O. BOX 114 SOUTH POINT, OHIO 45680 PARCEL-ID 07-039-1200.000	-00-00 HOOPER SUBDIV. 7 W. 8' 8 WHOLE 0000.00A RES USE CODE 510 2,660 22,240 24,900 HOMESITE VALUE LISTED BELOW 2,660 22,240 24,900										
PAUL, WILLIAM C. JR. & JANET B P.O. BOX 114 SOUTH POINT, OHIO 45680 PARCEL-ID 07-039-1300.000	-00-00 HOOPER SUBDIV. 7 E. 60' 0000.00A RES USE CODE 500 2,100 00 2,100										
PERKINS, PAUL & WANDA J. BOX 347 SOUTH POINT, OHIO 45680 PARCEL-ID 07-039-1400.000	-00-00 9 HOOPER SUBDIV. 0000.00A RES USE CODE 510 2,980 22,470 25,450 HOMESITE VALUE LISTED BELOW 2,980 17,010 19,990										
PERKINS, PAUL & WANDA J. BOX 347 SOUTH POINT, OHIO 45680 PARCEL-ID 07-039-1500.000	-00-00 HOOPER SUBDIV. 10 E 1/2 34' 0000.00A RES USE CODE 500 1,190 00 1,190										

TAX RATE 43.30
A/R RED FACTOR 05.4708
OTH RED FACTOR 08.1122

LAWRENCE
TAX DISTRICT 07-FAYETTE TWP-SOUTH POINT CORP

GENERAL TAX LIST AND DUPLICATE OF REAL AND PUBLIC UTILITY PROPERTY
COUNTY REAL ESTATE TAXES AND SPECIAL ASSESSMENTS

TAX YEAR 1992
INTEREST RATE
01/18/93 PAGE NO 1225

OWNER'S NAME MAILING ADDRESS	DESCRIPTION			TAXES CHARGED	DECEMBER TAXES	PENALTY	JUNE TAXES	PENALTY	TOTAL DELINQUENT	C.D. DATE	MEMO
	LAND	IMPROVEMENTS	TOTAL VALUE								
LUCAS, B. V. LIFE EST. & LUCAS, KENNETH ET AL REMAIN. P.O. BOX 66 SOUTH POINT, OHIO 45680-0000 PARCEL-ID 07-039-1600.000	-00-00 12 MELVIN HEIGHTS SUBDIV. 0000.00A RES USE CODE 500 1,940 00 1,940										
LUCAS, B. V. LIFE EST. & LUCAS, KENNETH ET AL REMAIN. P. O. BOX 66 SOUTH POINT, OHIO 45680-0000 PARCEL-ID 07-039-1700.000	-00-00 13 MELVIN HEIGHTS SUBDIV. 0000.00A RES USE CODE 510 2,680 9,680 12,360 HOMESITE VALUE LISTED BELOW 2,680 9,680 12,360										
JARMAN, ERIC P.O. BO X1024 DAYTON, OHIO 45401 VOL 567 PG 476 PARCEL-ID 07-039-1800.000 03-27-92 TRNSF FROM 07-039-1800.000 NIMMERGUTH, WALTER R. & M	-00-00 14 MELVIN HEIGHTS SUBDIV. 0000.00A RES USE CODE 500 2,060 00 2,060										
NIMMERGUTH, WALTER R. & MARY M 022 C/O TRANSAMERICA REAL ESTATE TAX SERVICE 1105 SCHROCK RD SUITE 437 COLUMBUS. OHIO 43229 PARCEL-ID 07-039-1800.000 03-27-92 TRNSF TO 07-039-1800.000 JARMAN, ERIC	-00-00 14 MELVIN HEIGHTS SUBDIV. 0000.00A RES USE CODE 500 00 00 00										
JARMAN, ERIC P.O. BOX 1024 DAYTON, OHIO 45401 PARCEL-ID 07-040-0100.000 03-27-92 TRNSF FROM 07-040-0100.000 NIMMERGUTH, WALTER R. & M	-00-00 15 MELVIN HEIGHTS SUBDIV. 0000.00A RES USE CODE 510 2,850 15,000 17,850 HOMESITE VALUE LISTED BELOW 2,850 15,000 17,850										
NIMMERGUTH, WALTER R. & MARY M 022 C/O TRANSAMERICA REAL ESTATE TAX SERVICE 1105 SCHROCK RD SUITE 437 COLUMBUS. OHIO 43229 PARCEL-ID 07-040-0100.000 03-27-92 TRNSF TO 07-040-0100.000 JARMAN, ERIC	-00-00 15 MELVIN HEIGHTS SUBDIV. 0000.00A RES USE CODE 510 00 00 00										
PARSONS, IMOGENE KOEPER LIFE E STATE 105 ROSE ST. SOUTH POINT, OHIO 45680	-00-00 16 MELVIN HEIGHTS SUBDIV. 0000.00A RES USE CODE 510										

TAX RATE 43.30
A/R RED FACTOR 05.4708
OTH RED FACTOR 08.1122

LAWRENCE
TAX DISTRICT 07-FAYETTE TWP-SOUTH POINT CORP

GENERAL TAX LIST AND DUPLICATE OF REAL AND PUBLIC UTILITY PROPERTY
COUNTY REAL ESTATE TAXES AND SPECIAL ASSESSMENTS

TAX YEAR 1992
INTEREST RATE
01/18/93 PAGE NO 1226

OWNER'S NAME MAILING ADDRESS	DESCRIPTION LAND	IMPROVEMENTS	TOTAL VALUE	TAXES CHARGED	DECEMBER TAXES	PENALTY	JUNE TAXES	PENALTY	TOTAL DELINQUENT	C.D. DATE	MEMO
PARCEL-ID 07-040-0200.000	2,980	12,830	15,810								
	HOMESITE VALUE LISTED BELOW										
	2,980	11,640	14,620								
CARSON, JOHN W. JR. & JANICE P	-00-00 17 MELVIN HEIGHTS										
BOX 77	SUBDIV.										
SOUTH POINT, OHIO 45680	0000.00A	RES USE CODE	510								
PARCEL-ID 07-040-0300.000											
	2,980	14,810	17,790								
	HOMESITE VALUE LISTED BELOW										
	2,980	14,810	17,790								
CARSON, JOHN W. JR. & JANICE P	-00-00 18 MELVIN HEIGHTS										
BOX 77	SUBDIV.										
SOUTH POINT, OHUIO 45680	0000.00A	RES USE CODE	500								
VOL 267 PG 639											
PARCEL-ID 07-040-0400.000	2,520	00	2,520								
GILLUM, JOYCE	-00-00 19 MELVIN HEIGHTS										
P.O. BOX 318	SUBDIV.										
SOUTH POINT, OHIO 45680-000	0000.00A	RES USE CODE	500								
VOL 496 PG 346											
PARCEL-ID 07-040-0500.000	880	00	880								
ASHWORTH, DONALD J. & DREAMA	S17-1-5 SE PT N OF RD LESS 1.23			0700.001	12-30-92	.2¼AC	100 N. Kenova Rd				
.	ACS BAL= .39ACS						SP.U.				
RT 5 BOX 543-B		RES USE CODE	500								
SOUTH POINT, OHIO 45680											
VOL 572 PG 216	2,310	00	2,310	Richard K. Jr. & Tracy A. Phelps			James F. & Tonya R. Nester				
PARCEL-ID 07-040-0700.000											
10-08-92 TRNSF FROM 07-040-0700.000	NEAL, DAN & RACHEL										
NEAL, DAN & RACHEL	17-1-05 SE PT N OF RD LESS 1.2										
STAR RT.	3A. BAL=0.72ACS.										
IRONTON, OHIO 45638		RES USE CODE	501								
PARCEL-ID 07-040-0700.000											
	00	00	00								
10-08-92 TRNSF TO 07-040-0700.000	ASHWORTH, DONALD J. & DRE										
DEERE, JOHNNY & DONNA	-00-00										
P.O. BOX 107	0000.11A	RES USE CODE	500								
SOUTH POINT, OHIO 45680											
VOL 379 PG 220	1,370	00	1,370								
PARCEL-ID 07-040-0701.000											
DEERE, JOHNNY & DONNA	17-01-05 PT. 50'X156.95' SE PT										
P.O. BOX 107	N OF RD.										
SOUTH POINT OHIO 45680	0000.18A	RES USE CODE	510								
PARCEL-ID 07-040-0800.000											
	1,940	5,410	7,350								
	HOMESITE VALUE LISTED BELOW										
	1,940	5,410	7,350								
FREEMAN, BILLY LEE & DORIS	-00-00 HOOPER SUBDIV.										
P. O. BOX 135	10 W 1/2 34'										
SOUTH POINT, OHIO 45680	0000.00A	RES USE CODE	500								
PARCEL-ID 07-040-0900.000											

TAX RATE 43.30
A/R RED FACTOR 05.4708
OTH RED FACTOR 08.1122

LAWRENCE
TAX DISTRICT 07-FAYETTE TWP-SOUTH POINT CORP

GENERAL TAX LIST AND DUPLICATE OF REAL AND PUBLIC UTILITY PROPERTY
COUNTY REAL ESTATE TAXES AND SPECIAL ASSESSMENTS

TAX YEAR 1992
INTEREST RATE
01/18/93 PAGE NO 1227

OWNER'S NAME MAILING ADDRESS	DESCRIPTION LAND	IMPROVEMENTS	TOTAL VALUE	TAXES CHARGED	DECEMBER TAXES	PENALTY	JUNE TAXES	PENALTY	TOTAL DELINQUENT	C.D. DATE	MEMO
	1,120	00	1,120								
FREEMAN, B. L. & DORIS	-00-00 11 HOOPER SUBDIV.										
P. O. BOX 135	0000.00A	RES USE CODE	510								
SOUTH POINT, OHIO 45680											
PARCEL-ID 07-040-1000.000	2,980	12,040	15,020								
	HOMESITE VALUE LISTED BELOW										
	2,980	12,040	15,020								
DAVIS, IVAN B. & JOYCELYN H.	-00-12 12 HOOPER SUBDIV.										
P O BOX 112	0000.00A	RES USE CODE	510								
SOUTH POINT OHIO 45680											
PARCEL-ID 07-040-1100.000	2,890	14,160	17,050								
	HOMESITE VALUE LISTED BELOW										
	2,890	13,890	16,780								
BOSTON, JOHN & PATRICIA	-00-00 13 HOOPER SUBDIV.										
P.O. BOX 136	0000.00A	RES USE CODE	510								
SOUTH POINT, OHIO 45680-0000											
PARCEL-ID 07-040-1200.000	2,700	14,960	17,660								
	HOMESITE VALUE LISTED BELOW										
	2,700	14,710	17,410								
LEWIS, WILLIAM R. JR. & VIRGIN	-00-00 14 HOOPER SUBDIV.										
IA S.	0000.00A	RES USE CODE	510								
2973 STAUNTON ROAD											
HUNTINGTON. W.V. 25702	2,630	10,220	12,850								
PARCEL-ID 07-040-1300.000											
TAYLOR, WILMA BERNICE LIFE EST	-00-00 15 HOOPER SUBDIV.										
REM WISNEWSKI, ARAXIA LYNNE	0000.00A	RES USE CODE	510								
705 E 3 RD STREET											
SOUTH POINT, OHIO 45680-0000	2,560	10,160	12,720								
VOL 551 PG 243	HOMESITE VALUE LISTED BELOW										
PARCEL-ID 07-040-1400.000	2,560	10,160	12,720								
GILLUM, JEFFREY D. & JANET S.	-00-00 16 HOOPER SUBDIV.										
065	0000.00A	RES USE CODE	510								
707 3RD STREET											
SOUTH POINT, OHIO 45680	2,530	12,650	15,180								
VOL 556 PG 611	HOMESITE VALUE LISTED BELOW										
PARCEL-ID 07-040-1500.000	2,530	12,650	15,180								
STATON, ERVIN AND MARY E. LIFE	-00-00 17 HOOPER SUBDIV.										
ESTATE REMAINDER WEST AND BAI	0000.00A	RES USE CODE	510								
709 3RD ST E.											
SOUTH POINT, OHIO 45680	2,490	12,270	14,760								
VOL 553 PG 683	HOMESITE VALUE LISTED BELOW										
PARCEL-ID 07-040-1600.000	2,490	11,900	14,390								
FREEMAN, BERNARD H. & RUTH B.	-00-00 18 HOOPER SUBDIV.										
P.O. BOX 505	0000.00A	COM USE CODE	499								
SOUTH POINT OHIO											
VOL 540 PG 40	2,320	21,280	23,600								
PARCEL-ID 07-040-1700.000											
FREEMAN, BERNARD H. & RUTH B.	-00-00 19 HOOPER SUBDIV.										
P.O. BOX 505	0000.00A	COM USE CODE	456								
SOUTH POINT OHIO											
VOL 540 PG 40	2,180	980	3,160								
PARCEL-ID 07-040-1800.000											

TAX RATE 43.30
A/R RED FACTOR 05.4708
OTH RED FACTOR 08.1122

LAWRENCE
TAX DISTRICT 07-FAYETTE TWP-SOUTH POINT CORP

GENERAL TAX LIST AND DUPLICATE OF REAL AND PUBLIC UTILITY PROPERTY
COUNTY REAL ESTATE TAXES AND SPECIAL ASSESSMENTS

TAX YEAR 1992
INTEREST RATE
01/18/93 PAGE NO 1228

OWNER'S NAME MAILING ADDRESS	DESCRIPTION LAND	IMPROVEMENTS	TOTAL VALUE	TAXES CHARGED	DECEMBER TAXES	PENALTY	JUNE TAXES	PENALTY	TOTAL DELINQUENT	C.D. DATE	MEMO
THE 1ST NATIONAL BANK OF IRONTON 120 S. 3RD ST. IRONTON, OHIO 45638 PARCEL-ID 07-041-0100.000	-00-00 20 HOOPER SUBDIV. 0000.00A COM USE CODE 456 2,180 980 3,160										
FIRST NATIONAL BANK OF IRONTON 120 S. 3RD ST. IRONTON, OHIO 45638-000 PARCEL-ID 07-041-0200.000	-00-00 21 HOOPER SUBDIV. 2 2 0000.00A COM USE CODE 444 4,360 53,980 58,340										
MORRISON, WALTER SOUTH POINT OHIO PARCEL-ID 07-041-0400.000	-00-00 1 MCCLURES SUBDIV. 0000.00A RES USE CODE 500 190 00 190										
MORRISON, WALTER & DOROTHY P.O. BOX 141 SOUTH POINT, OHIO 45680-0000 PARCEL-ID 07-041-0500.000	-00-00 2 MCCLURES SUBDIV. 0000.00A RES USE CODE 510 1,400 16,260 17,660 HOMESITE VALUE LISTED BELOW 1,400 8,130 9,530										
MAJHER, JOHN I. & LINDA G. 115 COLUMBUS ST. SOUTH POINT, OHIO 45680 PARCEL-ID 07-041-0600.000	-00-00 3 MCCLURES SUBDIV. 0000.00A RES USE CODE 510 1,400 12,320 13,720 HOMESITE VALUE LISTED BELOW 1,400 12,020 13,420										
BENSON, GARLEN & BEATHIE 117 COLUMBUS ST. SOUTH POINT, OHIO 45680 VOL 546 PG 111 PARCEL-ID 07-041-0700.000	-00-00 4 MCCLURES SUBIDV. E 30' 0000.00A RES USE CODE 500 840 00 840	1707 Wilds Dr. 4-29-93 Roy Edwin & Lois A. Martin. —									
MAJHER, JOHN I. & LINDA G. 115 COLUMBUS ST. SOUTH POINT, OHIO 45680 PARCEL-ID 07-041-0800.000	-00-00 4 MCCLURES SUBDIV. W 20' 0000.00A RES USE CODE 500 420 00 420										
BENSON, GARLEN & BEATHIE 117 COLUMBUS ST. SOUTH POINT, OHIO 45680-0000 VOL 546 PG 111 PARCEL-ID 07-041-0900.000	-00-00 5 MCCLURES SUBDIV. 0000.00A RES USE CODE 510 1,400 10,180 11,580 HOMESITE VALUE LISTED BELOW 1,400 10,180 11,580	Roy Edwin & Lois A Martin —									
BENSON, GARLEN AND BEATHIE 117 COLUMBUS ST. SOUTH POINT, OHIO 45680-0000 SEE VOL 456 PG 111 PARCEL-ID 07-041-1000.000	-00-00 6 MCCLURES SUBDIV. 0000.00A RES USE CODE 500 590 00 590	- SAME —									
TRANSFER TERMINAL CORPORATION	-00-00 MCCLURES SUBDIV.										

TAX RATE 43.30
A/R RED FACTOR 05.4708
OTH RED FACTOR 08.1122

LAWRENCE
TAX DISTRICT 07-FAYETTE TWP-SOUTH POINT CORP

GENERAL TAX LIST AND DUPLICATE OF REAL AND PUBLIC UTILITY PROPERTY
COUNTY REAL ESTATE TAXES AND SPECIAL ASSESSMENTS

TAX YEAR 1992
INTEREST RATE
01/18/93 PAGE NO 1229

OWNER'S NAME MAILING ADDRESS	DESCRIPTION LAND	IMPROVEMENTS	TOTAL VALUE	TAXES CHARGED	DECEMBER TAXES	PENALTY	JUNE TAXES	PENALTY	TOTAL DELINQUENT	C.D. DATE	MEMO
P.O. BOX 610 JEFFERSONVILLE, INDI PARCEL-ID 07-041-1100.000	7-13 INCL. S 1/2 OF ALL LOT S 0000.00A COM USE CODE 400 4,700 00 4,700										
ASHWORTH, DONALD H. & DREAMA S . RT 5 SOUTH POINT, OHIO 45680 VOL 569 PG 119 PARCEL-ID 07-041-1200.000 05-29-92 TRNSF FROM 07-041-1200.000 ASHLEY, ALVA & CORA 11-24-92 SPLIT TO 07-041-1200.000 ASHWORTH, DONALD H. & DRE AMA S. 11-24-92 SPLIT TO 07-041-1200.001 TRUESDELL, LLOYD MICHAEL	-00-00 6 SOUTH POINT 0000.00A RES USE CODE 500 00 00 00										
ASHLEY, ALVA & CORA P.O. BOX 428 SOUTH POINT, OHIO 45680 PARCEL-ID 07-041-1200.000 05-29-92 TRNSF TO 07-041-1200.000 ASHWORTH, DONALD H. & DRE	-00-00 6 SOUTH POINT 0000.00A RES USE CODE 510 00 00 00										
ASHWORTH, DONALD H. & DREAMA S . RT 5 SOUTH POINT, OHIO 45680 VOL 569 PG 119 PARCEL-ID 07-041-1200.000 11-24-92 SPLIT FROM 07-041-1200.000 ASHWORTH, DONALD H. & DRE AMA S.	-00-00 6 SOUTH POINT LESS 50X7 5 BAL=50X75 RES USE CODE 500 1,230 00 1,230	1-4-93 William D. & Sharon L. Weed —									
TRUESDELL, LLOYD MICHAEL & KAT HY GAIL 3RD ST SOUTH POINT, OHIO 45680 PARCEL-ID 07-041-1200.001 11-24-92 SPLIT FROM 07-041-1200.000 ASHWORTH, DONALD H. & DRE AMA S.	-00-00 6 SOUTH POINT S 1/2 50X 75 RES USE CODE 500 1,230 00 1,230										
ASHLEY, ALVA & CORA P.O. BOX 428 SOUTH POINT, OHIO 45680 PARCEL-ID 07-041-1300.000 05-29-92 TRNSF TO 07-041-1300.000 ASHWORTH, DONALD J. & DRE	-00-00 7 SOUTH POINT 0000.00A RES USE CODE 500 00 00 00										
ASHWORTH, DONALD J & DREAMA S RT 5 SOUTH POINT, OHIO 45680 VOL 569 PG 119 PARCEL-ID 07-041-1300.000	-00-00 7 SOUTH POINT LESS S1/2 BAL=50X75 RES USE CODE 500 1,230 00 1,230	1-4-93 William D. & Sharon L. WEEd —									

OWNER'S NAME / MAILING ADDRESS	DESCRIPTION / LAND	IMPROVEMENTS	TOTAL VALUE	TAXES CHARGED	DECEMBER TAXES	PENALTY	JUNE TAXES	PENALTY	TOTAL DELINQUENT	C.D. DATE	MEMO
11-24-92 SPLIT FROM 07-041-1300.000 ASHWORTH, DONALD J. & DREAMA S.											
ASHWORTH, DONALD J. & DREAMA S . RT 5 SOUTH POINT, OHIO 45680 VOL 569 PG 119 PARCEL-ID 07-041-1300.000	-00-00 7 SOUTH POINT 0000.00A RES USE CODE 500 00	00	00								
05-29-92 TRNSF FROM 07-041-1300.000 ASHLEY, ALVA & CORA 11-24-92 SPLIT TO 07-041-1300.000 ASHWORTH, DONALD J & DREAMA S 11-24-92 SPLIT TO 07-041-1300.001 TRUESDELL, LLOYD MICHAEL											
TRUESDELL, LLOYD MICHAEL & KATHY GAIL 3RD ST SOUTH POINT, OHIO 45680 PARCEL-ID 07-041-1300.001	-00-00 7 SOUTH POINT S1/2 50X75 RES USE CODE 500 1,230	00	1,230								
11-24-92 SPLIT FROM 07-041-1300.000 ASHWORTH, DONALD J. & DREAMA S.											
ASHLEY, ALVA A. & CORA P.O. BOX 428 SOUTH POINT OHIO 45680 PARCEL-ID 07-041-1400.000	-00-00 8 SOUTH POINT 0000.00A RES USE CODE 500 1,750	00	1,750								
KEARNS, GARRY L. & SANDRA C/O GARRY L. & SANDRA KEARNS 116 COLUMBUS ST. SOUTH POINT, OHIO 45680 PARCEL-ID 07-041-1600.000	-00-00 7 MCCLURES SUBDIV. N 1/2 0000.00A RES USE CODE 500 560	00	560								
KEARNS, GARRY L. & SANDRA K. C/O GARRY L. & SANDRA KEARNS 116 COLUMBUS ST. SOUTH POINT, OHIO 45680 PARCEL-ID 07-041-1700.000	-00-00 MCCLURES S D LOT 8 N PT 0000.00A RES USE CODE 510 1,680 HOMESITE VALUE LISTED BELOW 1,680	15,950 15,950	17,630 17,630								
KEARNS, GARRY L. & SANDRA K. C/O GARRY L. & SANDRA KEARNS 116 COLUMBUS ST. SOUTH POINT, OHIO 45680 VOL 424 PG 640 PARCEL-ID 07-041-1800.000	-00-00 MCCLURES S D LOT 9 10 OFF E 0000.00A RES USE CODE 500 1,520	00	1,520								
BODAMER, ROBERT W. & MARIA L. C/O ROBERT W. BODAMER 114 COLUMBUS ST. SOUTH POINT, OHIO 45680 VOL 566 PG 778	-00-00 MCCLURES SUBDIV. 9 40 'OFF W SIDE OF N1/2 10 N1/2 0000.00A RES USE CODE 510 3,150	21,810	24,960								

OWNER'S NAME / MAILING ADDRESS	DESCRIPTION / LAND	IMPROVEMENTS	TOTAL VALUE	TAXES CHARGED	DECEMBER TAXES	PENALTY	JUNE TAXES	PENALTY	TOTAL DELINQUENT	C.D. DATE	MEMO
PARCEL-ID 07-042-0100.000	HOMESITE VALUE LISTED BELOW 3,150	21,810	24,960								
03-03-92 TRNSF FROM 07-042-0100.000 MORRIS, E. ROSE & CLARA M											
MORRIS, E. ROSE & CLARA M C/O ROBERT W. BODAMER 114 COLUMBUS ST. SOUTH POINT, OHIO 45680 PARCEL-ID 07-042-0100.000	-00-00 MCCLURES SUBDIV. 9 40 'OFF W SIDE OF N1/2 10 N1/2 0000.00A RES USE CODE 510 00	00	00								
03-03-92 TRNSF TO 07-042-0100.000 BODAMER, ROBERT W. & MARI											
SHELTON, KENNETH E. & NANCY J. C/O KENNETH SHELTON 112 COLUMBUS ST. SOUTH POINT, OH. 45680 PARCEL-ID 07-042-0200.000	-00-00 11,12 MCCLURES SUBDIV . N 1/2 0000.00A RES USE CODE 510 2,820 HOMESITE VALUE LISTED BELOW 2,820	19,060 19,060	21,880 21,880								
BAILEY, EDWARD & CONNIE C/O EDWARD & CONNIE BAILEY 206 WOOD LANE SOUTH POINT, OHIO 45680 VOL 439 PG 853 PARCEL-ID 07-042-0300.000	-00-00 13 MC CLURES SUBDIV. N 1/2 LESS NW COR 0000.00A RES USE CODE 510 1,310	5,880	7,190								
PITTS, WILLIAM E. & HELEN 110 COLUMBUS ST. SOUTH POINT, OHIO 45680 VOL 400 PG 277 PARCEL-ID 07-042-0301.000	-00-00 13 MC CLURES SUBDIV. N.W. COR. 11 0 0000.00A RES USE CODE 500 250	00	250								
SINGER, HERBERT I., TRUSTEE C/O R & J MACHINE, INC. PO BOX 458 SOUTH POINT, OHIO 45680 PARCEL-ID 07-042-0400.000	-00-00 MCCLURES SUBDIV. TR. B 0000.00A COM USE CODE 400 380	00	380								
ELKINS, HATTIE C/O HAROLD LUCAS 215 W. 31ST ST. HUNTINGTON, W. VA. PARCEL-ID 07-042-0500.000	-00-00 MCCLURES SUBDIV. TR. A 0000.00A COM USE CODE 400 400	00	400								
MALONE, FRANK 308 EAST 3RD SOUTH POINT, OHIO 45680 VOL 553 PG 535 PARCEL-ID 07-042-0700.000	-00-00 1 SOUTH POINT 0000.00A RES USE CODE 500 1,750	620	2,370								
PERTEE, TEX DENVER & SHARON C/O BOWEST CORP. 022 C/O TRANSAMERICA REAL ESTATE TAX SERVICE 1105 SCHROCK RD SUITE 437	-00-00 SE PT LOT 2 SOUTH P 0 0000.00A RES USE CODE 500 880	00	880								

TAX RATE 43.30
A/R RED FACTOR 05.4708
OTH RED FACTOR 08.1122

LAWRENCE
TAX DISTRICT 07-FAYETTE TWP-SOUTH POINT CORP

GENERAL TAX LIST AND DUPLICATE OF REAL AND PUBLIC UTILITY PROPERTY
COUNTY REAL ESTATE TAXES AND SPECIAL ASSESSMENTS

TAX YEAR 1992
INTEREST RATE
01/18/93 PAGE NO 1232

OWNER'S NAME MAILING ADDRESS	DESCRIPTION			TAXES CHARGED	DECEMBER TAXES	PENALTY	JUNE TAXES	PENALTY	TOTAL DELINQUENT	C.D. DATE	MEMO
	LAND	IMPROVEMENTS	TOTAL VALUE								
COLUMBUS. OHIO 43229 PARCEL-ID 07-042-0800.000											
BAILEY, ROSS E. AND MILDRED 302 3RD ST. E SOUTH POINT, OHIO 45680-000 PARCEL-ID 07-042-0801.000	-00-00 NW PT LOT 2 SOUTH POINT 0000.00A RES USE CODE 510 880 17,950 18,830 HOMESITE VALUE LISTED BELOW 880 17,950 18,830			WD 7/20/93 Greater Res Life Est Edward L. Bailey Et-Al —							
RADER, ROBERT P.O. BOX 555 SOUTH POINT, OH. 45680 PARCEL-ID 07-042-0900.000	-00-00 3 SOUTH POINT 0000.00A RES USE CODE 510 1,750 8,870 10,620 HOMESITE VALUE LISTED BELOW 1,750 5,010 6,760										
SOUTH POINT METHODIST CHURCH, RT. 5 BOX 284 SOUTH POINT, OHIO 45680-0000 PARCEL-ID 07-042-1000.000	-00-00 4 SOUTH POINT E 1/3 0000.00A USE CODE 685 980 00 980										
LEMLEY, LELAND L. & L. ANN 8711 VALLEY VIEW DR. HOUSTON TX 77074 VOL 552 PG 167 PARCEL-ID 07-042-1100.000	-00-00 5 SOUTH POINT 0000.00A RES USE CODE 500 1,750 00 1,750										
SOUTH POINT METHODIST CHURCH, RT. 5 BOX 284 SOUTH POINT, OHIO 45680-0000 PARCEL-ID 07-042-1200.000	-00-00 9 SOUTH POINT E 1/3 0000.00A USE CODE 685 980 105,280 106,260										
SOUTH POINT METHODIST CHURCH, INC. 202 3RD ST. EAST. SOUTH POINT, OHIO 45680 PARCEL-ID 07-042-1300.000	-00-00 10 SOUTH POINT 0000.00A RES USE CODE 510 1,750 6,100 7,850										
PERTEE, TEX DENVER & SHARON C/O BOWEST CORP. 022 C/O TRANSAMERICA REAL ESTATE TAX SERVICE 1105 SCHROCK RD SUITE 437 COLUMBUS. OHIO 43229 PARCEL-ID 07-042-1400.000	-00-00 DAVIDSON & FISHER SE PLOT 11 0000.00A RES USE CODE 510 700 12,140 12,840 HOMESITE VALUE LISTED BELOW 700 12,140 12,840										
BAILEY, ROSS E. AND MILDRED 302 3RD ST. E SOUTH POINT, OHIO 45680 PARCEL-ID 07-042-1401.000	-00-00 NW PT LOT 11 0000.00A RES USE CODE 500 880 00 880			WD 7/20/93 — Greater Res Life Est Edward L. Bailey Et-Al —							
HOLSCHUH, DANNY & FREDDIE L HA YES 105 VIRGINIA STREET CHESAPEAKE, OHIO 45619 VOL 569 PG 77	-00-00 12 SOUTH POINT 0000.00A RES USE CODE 510 1,750 4,130 5,880 HOMESITE VALUE LISTED BELOW										

TAX RATE 43.30
A/R RED FACTOR 05.4708
OTH RED FACTOR 08.1122

LAWRENCE
TAX DISTRICT 07-FAYETTE TWP-SOUTH POINT CORP

GENERAL TAX LIST AND DUPLICATE OF REAL AND PUBLIC UTILITY PROPERTY
COUNTY REAL ESTATE TAXES AND SPECIAL ASSESSMENTS

TAX YEAR 1992
INTEREST RATE
01/18/93 PAGE NO 1233

OWNER'S NAME MAILING ADDRESS	DESCRIPTION			TAXES CHARGED	DECEMBER TAXES	PENALTY	JUNE TAXES	PENALTY	TOTAL DELINQUENT	C.D. DATE	MEMO
	LAND	IMPROVEMENTS	TOTAL VALUE								
PARCEL-ID 07-042-1500.000 05-27-92 TRNSF FROM 07-042-1500.000 CALLICOAT, LISA SUE	1,750	4,110	5,860	101 Virginia St S.P.O. Edward Everett Mills —							
CALLICOAT, PEARL L. LIFE ESTAT E SUE CALLICOAT REMAINDER 105 VIRGINIA STREET SOUTH POINT, OHIO 45680 VOL 557 PG 298 PARCEL-ID 07-042-1500.000 04-28-92 TRNSF TO 07-042-1500.000 CALLICOAT, LISA SUE	-00-00 12 SOUTH POINT 0000.00A RES USE CODE 510 00 00 00										
CALLICOAT, LISA SUE 105 VIRGINIA STREET SOUTH POINT, OHIO 45680 VOL 568 PG 332 PARCEL-ID 07-042-1500.000 04-28-92 TRNSF FROM 07-042-1500.000 CALLICOAT, PEARL L. LIFE ESTATE SUE CALLICOAT REMAINDER 05-27-92 TRNSF TO 07-042-1500.000 HOLSCHUH, DANNY & FREDDIE	-00-00 12 SOUTH POINT 0000.00A RES USE CODE 510 00 00 00										
HALL, FRANK C. 12042 WABASH RD. MILAN, MI. 48160 PARCEL-ID 07-042-1600.000	-00-00 13 SOUTH POINT 0000.00A RES USE CODE 510 1,750 3,550 5,300 HOMESITE VALUE LISTED BELOW 1,750 3,240 4,990										
STONE, MICHAEL F. & CATHY J. 102 MULBERRY ST SOUTH POINT, OH. 45680 PARCEL-ID 07-042-1700.000	-00-00 14 SOUTH POINT 0000.00A RES USE CODE 510 1,750 9,710 11,460 HOMESITE VALUE LISTED BELOW 1,750 9,710 11,460										
SOUTH POINT METHODIST CHURCH, INC. RT. 5 BOX 284 SOUTH POINT, OHIO PARCEL-ID 07-042-1800.000	-00-00 15 SOUTH POINT 0000.00A USE CODE 685 1,750 00 1,750										
SOUTH POINT METHODIST CHURCH, RT. 5 BOX 284 SOUTH POINT, OHIO 45680-0000 PARCEL-ID 07-043-0100.000	-00-00 16 SOUTH POINT E 1/3 0000.00A USE CODE 685 1,750 00 1,750										
ASHLEY, ALVA A. & CORA P.O. BOX 428 SOUTH POINT OHIO 45680 PARCEL-ID 07-043-0200.000	-00-00 17 SOUTH POINT 0000.00A RES USE CODE 510 1,750 2,140 3,890										
WEBB, MICHAEL & JENIFER 108 FERRY ST. SOUTH POINT, OHIO 45680 PARCEL-ID 07-043-0300.000	-00-00 18 SOUTH POINT 0000.00A RES USE CODE 500 00 00 00										

TAX RATE 43.30
A/R RED FACTOR 05.4708
OTH RED FACTOR 08.1122

LAWRENCE
TAX DISTRICT 07-FAYETTE TWP-SOUTH POINT CORP

GENERAL TAX LIST AND DUPLICATE OF REAL AND PUBLIC UTILITY PROPERTY
COUNTY REAL ESTATE TAXES AND SPECIAL ASSESSMENTS

TAX YEAR 1992
INTEREST RATE
01/18/93 PAGE NO 1234

OWNER'S NAME MAILING ADDRESS	DESCRIPTION LAND	IMPROVEMENTS	TOTAL VALUE	TAXES CHARGED	DECEMBER TAXES	PENALTY	JUNE TAXES	PENALTY	TOTAL DELINQUENT	C.D. DATE	MEMO
07-24-92 TRNSF TO 07-043-0300.000 SUITER, SAM & LINDA											
SUITER, SAM & LINDA 108 FERRY ST. SOUTH POINT, OHIO 45680 VOL 570 PG 398 PARCEL-ID 07-043-0300.000	-00-00 18 SOUTH POINT 0000.00A RES USE CODE 500 1,750 00 1,750 HOMESITE VALUE LISTED BELOW 1,750 00 1,750										
07-24-92 TRNSF FROM 07-043-0300.000 WEBB, MICHAEL & JENIFER											
ASHLEY, ALVA R. & CORA B. P.O. BOX 428 SOUTH POINT, OHIO 45680 PARCEL-ID 07-043-0400.000	-00-00 19 SOUTH POINT & FR. 0000.00A COM USE CODE 499 1,750 1,870 3,620										
SOUTH POINT METHODIST CHURCH, 3RD & SYCAMORE STS. SOUTH POINT OHIO PARCEL-ID 07-043-0500.000	-00-00 4,9 16 W 2/3 OF EACH LOT 6 0000.00A USE CODE 685 3,500 10,380 13,880										
ASHWORTH, DONALD J. RT 5 BOX 543-B SOUTH POINT, OHIO 45680 VOL 569 PG 667 PARCEL-ID 07-043-0600.000	-00-00 LOT 20 SOUTH POINT LESS N.W. 1/2 0000.00A RES USE CODE 500 00 00 00										
06-24-92 TRNSF FROM 07-043-0600.000 STAR BANK, N.A., TRI-STAT E 10-01-92 TRNSF TO 07-043-0600.000 BIAS, LOIS G.											
BIAS, LOIS G. 101 MAIN ST SOUTH POINT, OHIO 45680 VOL 569 PG 667 PARCEL-ID 07-043-0600.000	-00-00 LOT 20 SOUTH POINT LESS N.W. 1/2 0000.00A RES USE CODE 500 980 00 980										
10-01-92 TRNSF FROM 07-043-0600.000 ASHWORTH, DONALD J.											
DICKERSON, DELILAH JUANITA P. O. BOX 72 SOUTH POINT, OHIO 45680-000 PARCEL-ID 07-043-0600.000	-00-00 LOT 20 SOUTH POINT LESS N.W. 1/2 0000.00A RES USE CODE 500 00 00 00										
06-24-92 TRNSF TO 07-043-0600.000 STAR BANK, N.A., TRI-STAT											
STAR BANK, N.A., TRI-STATE 120 SO 3RD ST IRONTON, OHIO 45638 PARCEL-ID 07-043-0600.000	-00-00 LOT 20 SOUTH POINT LESS N.W. 1/2 0000.00A RES USE CODE 500 00 00 00										
06-24-92 TRNSF FROM 07-043-0600.000 DICKERSON, DELILAH JUANIT A 06-24-92 TRNSF TO 07-043-0600.000 ASHWORTH, DONALD J.											

TAX RATE 43.30
A/R RED FACTOR 05.4708
OTH RED FACTOR 08.1122

LAWRENCE
TAX DISTRICT 07-FAYETTE TWP-SOUTH POINT CORP

GENERAL TAX LIST AND DUPLICATE OF REAL AND PUBLIC UTILITY PROPERTY
COUNTY REAL ESTATE TAXES AND SPECIAL ASSESSMENTS

TAX YEAR 1992
INTEREST RATE
01/18/93 PAGE NO 1235

OWNER'S NAME MAILING ADDRESS	DESCRIPTION LAND	IMPROVEMENTS	TOTAL VALUE	TAXES CHARGED	DECEMBER TAXES	PENALTY	JUNE TAXES	PENALTY	TOTAL DELINQUENT	C.D. DATE	MEMO
CURTIS, JOHN J. & ETHEL P.O. BOX 167 SOUTH POINT, OHIO 45680-000 VOL 395 PG 442 PARCEL-ID 07-043-0601.000	-00-00 LOT 20 SOUTH POINT N.W. 1/2 0000.00A RES USE CODE 500 1,100 00 1,100										
SEXTON, WILLIAM A. & BONNIE JO HNSON 312 N KENOVA RD SOUTH POINT, OHIO 45680 VOL 570 PG 179 PARCEL-ID 07-043-0700.000	-00-00 21 SOUTH POINT 0000.00A RES USE CODE 510 1,750 6,430 8,180 HOMESITE VALUE LISTED BELOW 1,750 6,020 7,770										
SCHRUM, LEWIS JR. C/O MILDRED C. WILLIAMS 6751 KRISTY STAR LANE MECHANICSVILLE, VA. 23111 PARCEL-ID 07-043-0700.000	-00-00 21 SOUTH POINT 0000.00A RES USE CODE 510 00 00 00										
07-15-92 TRNSF TO 07-043-0700.000 SEXTON, WILLIAM A. & BONN											
MCGEE, MICHAEL A. & DEBORAH A. P.O. BOX 411 SOUTH POINT, OHIO 45680-000 VOL 445 PG 216 PARCEL-ID 07-043-0800.000	-00-00 22 SOUTH POINT 50' ON MULBERRY X 50' 0000.00A RES USE CODE 500 740 00 740										
BREWER, RAYMOND & MARY 305 E. 2ND ST. SOUTH POINT, OHIO 45680-000 PARCEL-ID 07-043-0900.000	-00-00 22 SOUTH POINT 50' X 100' 0000.00A RES USE CODE 500 150 00 150										
SOUTH POINT UNITED METHODIST C HURCH, INC. 202 THIRD STREET EAST SOUTH POINT, OHIO 45680-0000 VOL 552 PG 136 PARCEL-ID 07-043-1000.000	-00-00 23 SOUTH POINT 0000.00A RES USE CODE 599 1,750 830 2,580										
SCHERER, FRANCES KAY 101 VIRGINIA ST SOUTH POINT, OHIO 45680 VOL 559 PG 699 PARCEL-ID 07-043-1100.000	-00-00 24 SOUTH POINT 0000.00A RES USE CODE 500 1,310 00 1,310										
KATROS, NICK & KATHLEEN M 7832 BRACKER DR. PORT RICHEY, FL. 34668 PARCEL-ID 07-043-1200.000	-00-00 25 SOUTH POINT 70'X50 0000.00A RES USE CODE 545 1,190 860 2,050			Ricky Allen & Debra Denise Jackson - Sandra L. Benson		3/25/93		3/25/93			

TAX RATE 43.30
A/R RED FACTOR 05.4708
OTH RED FACTOR 08.1122

LAWRENCE
TAX DISTRICT 07-FAYETTE TWP-SOUTH POINT CORP

GENERAL TAX LIST AND DUPLICATE OF REAL AND PUBLIC UTILITY PROPERTY
COUNTY REAL ESTATE TAXES AND SPECIAL ASSESSMENTS

TAX YEAR 1992
INTEREST RATE
01/18/93 PAGE NO 1236

OWNER'S NAME MAILING ADDRESS	DESCRIPTION LAND	IMPROVEMENTS	TOTAL VALUE	TAXES CHARGED	DECEMBER TAXES	PENALTY	JUNE TAXES	PENALTY	TOTAL DELINQUENT	C.D. DATE	MEMO
STILTON, PATRICIA 407 VIRGINIA ST. SOUTH POINT, OHIO 45680 VOL 561 PG 698 PARCEL-ID 07-043-1300.000	-00-00 25 SOUTH POINT 80'X50 0000.00A RES USE CODE 500 00 00 00										
08-19-92 TRNSF TO 07-043-1300.000 STILTON, PATRICIA & DUANE											
STILTON, PATRICIA & DUANE 407 VIRGINIA ST. SOUTH POINT, OHIO 45680 VOL 571 PG 36 PARCEL-ID 07-043-1300.000	-00-00 25 SOUTH POINT 80'X50 0000.00A RES USE CODE 500 950 00 950										
08-19-92 TRNSF FROM 07-043-1300.000 STILTON, PATRICIA											
SOUTH POINT UNITED METHODIST C HURCH, INC. 202 THIRD STREET EAST SOUTH POINT, OHIO 45680 VOL 552 PG 136 PARCEL-ID 07-043-1400.000	-00-00 26 SOUTH POINT 0000.00A RES USE CODE 500 1,050 00 1,050										
MCGEE, MICHAEL A. & DEBORAH A. P.O. BOX 411 SOUTH POINT, OHIO 45680-000 VOL 445 PG 216 PARCEL-ID 07-043-1500.000	-00-00 27 SOUTH POINT 50' ON MULBERRY X 50' 0000.00A RES USE CODE 500 740 00 740										
BREWER, RAYMOND & MARY 305 E. 2ND. ST. SOUTH POINT, OHIO 45680-000 PARCEL-ID 07-043-1600.000	-00-00 27 SOUTH POINT LESS 50' X 50' 0000.00A RES USE CODE 500 1,470 00 1,470										
SCHRUM, LEWIS JR. C/O MILDRED C. WILLIAMS 6751 KRISRY STAR LANE MECHANICSVILLE, VA. 23111 PARCEL-ID 07-043-1700.000	-00-00 28 SOUTH POINT 0000.00A RES USE CODE 500 1,310 00 1,310										
09-17-92 28.62											
BIAS, LOIS G. 101 MAIN ST SOUTH POINT, OHIO 45680 VOL 569 PG 667 PARCEL-ID 07-043-1800.000	-00-00 LOT 29 SOUTH POINT LESS N.W. 1/2 0000.00A RES USE CODE 510 1,230 2,770 4,000 HOMESITE VALUE LISTED BELOW 1,230 2,770 4,000										
10-01-92 TRNSF FROM 07-043-1800.000 ASHWORTH, DONALD J.											
DICKERSON, DELILAH JUANITA P. O. BOX 72 SOUTH POINT, OHIO 45680-000 VOL 462 PG 236 PARCEL-ID 07-043-1800.000	-00-00 LOT 29 SOUTH POINT LESS N.W. 1/2 0000.00A RES USE CODE 510 00 00 00										

TAX RATE 43.30
A/R RED FACTOR 05.4708
OTH RED FACTOR 08.1122

LAWRENCE
TAX DISTRICT 07-FAYETTE TWP-SOUTH POINT CORP

GENERAL TAX LIST AND DUPLICATE OF REAL AND PUBLIC UTILITY PROPERTY
COUNTY REAL ESTATE TAXES AND SPECIAL ASSESSMENTS

TAX YEAR 1992
INTEREST RATE
01/18/93 PAGE NO 1237

OWNER'S NAME MAILING ADDRESS	DESCRIPTION LAND	IMPROVEMENTS	TOTAL VALUE	TAXES CHARGED	DECEMBER TAXES	PENALTY	JUNE TAXES	PENALTY	TOTAL DELINQUENT	C.D. DATE	MEMO
06-24-92 TRNSF TO 07-043-1800.000 STAR BANK, N.A., TRI-STAT											
STAR BANK, N.A., TRI-STATE IRONTON, OHIO 45638 VOL 462 PG 236 PARCEL-ID 07-043-1800.000	-00-00 LOT 29 SOUTH POINT LESS N.W. 1/2 0000.00A RES USE CODE 510 00 00 00										
06-24-92 TRNSF FROM 07-043-1800.000 DICKERSON, DELILAH JUANIT A 06-24-92 TRNSF TO 07-043-1800.000 ASHWORTH, DONALD J.											
ASHWORTH, DONALD J. RT 5 BOX 543-B SOUTH POINT, OHIO 45680 VOL 569 PG 667 PARCEL-ID 07-043-1800.000	-00-00 LOT 29 SOUTH POINT LESS N.W. 1/2 0000.00A RES USE CODE 510 00 00 00										
06-24-92 TRNSF FROM 07-043-1800.000 STAR BANK, N.A., TRI-STAT E 10-01-92 TRNSF TO 07-043-1800.000 BIAS, LOIS G.											
CURTIS, JOHN J. & ETHEL P.O. BOX 167 SOUTH POINT, OHIO 45680-000 VOL 395 PG 442 PARCEL-ID 07-043-1801.000	-00-00 LOT 29 SOUTH POINT N.W. 1/2 0000.00A RES USE CODE 510 1,470 8,380 9,850 HOMESITE VALUE LISTED BELOW 1,470 8,380 9,850										
RUTLEDGE, ELSIE 333 BERNARD ST. HUNTINGTON, W. VA. PARCEL-ID 07-044-0100.000	-00-00 30 SOUTH POINT 0000.00A RES USE CODE 510 1,750 4,050 5,800 HOMESITE VALUE LISTED BELOW 1,750 4,050 5,800			10-20-93 333 Bernard St Hunt WVA Edward Randall Rutledge & Thomas Palmer Rutledge —							
LAWRENCE FEDERAL SAVINGS & LOA N ASSOCIATION OF IRONTON 311 SOUTH FIFTH STREET IRONTON, OHIO 45638 SEE VOL. 455 PG. 372=1979 (CP PARCEL-ID 07-044-0200.000	31 SOUTH POINT 78 FT ON 2ND ST REET X 50 FT ON FERRY STREET RES USE CODE 510 1,240 5,600 6,840			2-22-93 Herbert H. Jr & Mary M. Rose —							
FORBUSH, GARLAND R. & CAROLINE F. P.O. BOX 492 SOUTH POINT, OHIO 45680 PARCEL-ID 07-044-0201.000	-00-00 31 SOUTH POINT 72' ON 2ND X 50 ON CHERRY ALLEY 0000.00A RES USE CODE 545 1,410 60 1,470 HOMESITE VALUE LISTED BELOW 1,410 60 1,470										
STEPHENSON, DAVID F. & HELEN M 204 HIGH ST. SOUTH POINT, OHIO 45680 PARCEL-ID 07-044-0300.000	-00-00 32 SOUTH POINT 0000.00A COM USE CODE 401 2,940 43,010 45,950			11/1/93 Helen M Stephenson Mrs.							
HULETT, CRAWFORD & HELEN MORRI	-00-00 33 SOUTH POINT										

TAX RATE 43.30
A/R RED FACTOR 05.4708
OTH RED FACTOR 08.1122

LAWRENCE
TAX DISTRICT 07-FAYETTE TWP-SOUTH POINT CORP

GENERAL TAX LIST AND DUPLICATE OF REAL AND PUBLIC UTILITY PROPERTY
COUNTY REAL ESTATE TAXES AND SPECIAL ASSESSMENTS

TAX YEAR 1992
INTEREST RATE
01/18/93 PAGE NO 1238

OWNER'S NAME MAILING ADDRESS	DESCRIPTION			TAXES CHARGED	DECEMBER TAXES	PENALTY	JUNE TAXES	PENALTY	TOTAL DELINQUENT	C.D. DATE	MEMO
	LAND	IMPROVEMENTS	TOTAL VALUE								
P.O. BOX 96 SOUTH POINT, OHIO 45680 PARCEL-ID 07-044-0400.000	0000.00A 1,750 HOMESITE VALUE LISTED BELOW 1,750	RES USE CODE 5,600 5,600	510 7,350 7,350								
MCGEE, MICHAEL A. & DEBORAH A. P.O. BOX 411 SOUTH POINT, OHIO 45680-000 VOL 445 PG 216 PARCEL-ID 07-044-0500.000	-00-00 34 SOUTH POINT 50' ON MULBERRY X 50' 0000.00A 980 HOMESITE VALUE LISTED BELOW 980	 RES USE CODE 19,680 17,770	 510 20,660 18,750								
BREWER, RAYMOND & MARY 305 E. 2ND. ST SOUTH POINT, OHIO 45680-000 PARCEL-ID 07-044-0600.000	-00-00 34 SOUTH POINT LESS 50' X 50' 0000.00A 1,960 HOMESITE VALUE LISTED BELOW 1,960	 RES USE CODE 7,720 7,720	 510 9,680 9,680								
SOUTH POINT UNITED METHODIST C HURCH, INC. 202 THIRD STREET EAST SOUTH POINT, OHIO 45680 VOL 552 PG 136 PARCEL-ID 07-044-0700.000	-00-00 35 SOUTH POINT 0000.00A 1,400 HOMESITE VALUE LISTED BELOW 1,400	 RES USE CODE 650 00	 500 2,050 1,400								
KATROS, NICK & KATHLEEN M 7832 BRACKER DR. PORT RICHEY, FL. 34668 PARCEL-ID 07-044-0800.000	-00-00 36 SOUTH POINT NW 1/3 0000.00A 980	RES USE CODE 00	545 980	Ricky Allen & Debra Denise Jackson — 3/25/93 P.O. Box 279 — P.D. Sandra L. Benson — 3/25/93							
STILTON, PATRICIA 407 VIRGINIA ST. SOUTH POINT, OHIO 45680 VOL 561 PG 698 PARCEL-ID 07-044-0900.000	-00-00 36 SOUTH POINT 80X50 0000.00A 00	RES USE CODE 00	500 00								
08-19-92 TRNSF TO 07-044-0900.000 STILTON, PATRICIA & DUANE											
STILTON, PATRICIA & DUANE 407 VIRGINIA ST. SOUTH POINT, OHIO 45680 VOL 571 PG 36 PARCEL-ID 07-044-0900.000	-00-00 36 SOUTH POINT 80X50 0000.00A 1,440	RES USE CODE 620	545 2,060								
08-19-92 TRNSF FROM 07-044-0900.000 STILTON, PATRICIA											
DARLING, COLLIS JR. & DELORIS 101 ORCHARD DR. SOUTH POINT, OHIO 45680-0000 PARCEL-ID 07-044-1000.000	-00-00 37 SOUTH POINT 0000.00A 1,440	RES USE CODE 10,920	510 12,360								
DARLING, COLLIS JR. & DELORIS 101 ORCHARD DR. SOUTH POINT, OHIO 45680-0000	-00-00 38 SOUTH POINT 0000.00A	RES USE CODE	500								

TAX RATE 43.30
A/R RED FACTOR 05.4708
OTH RED FACTOR 08.1122

LAWRENCE
TAX DISTRICT 07-FAYETTE TWP-SOUTH POINT CORP

GENERAL TAX LIST AND DUPLICATE OF REAL AND PUBLIC UTILITY PROPERTY
COUNTY REAL ESTATE TAXES AND SPECIAL ASSESSMENTS

TAX YEAR 1992
INTEREST RATE
01/18/93 PAGE NO 1239

OWNER'S NAME MAILING ADDRESS	DESCRIPTION			TAXES CHARGED	DECEMBER TAXES	PENALTY	JUNE TAXES	PENALTY	TOTAL DELINQUENT	C.D. DATE	MEMO
	LAND	IMPROVEMENTS	TOTAL VALUE								
PARCEL-ID 07-044-1100.000	1,440	00	1,440								
KITTS, LEO F. & CHARLENE 404 2ND. ST. E. SOUTH POINT, OHIO 45680 PARCEL-ID 07-044-1200.000	-00-00 SO POINT LOT 39 & VAC PLUM ALLEY ADJ LOTS 39 & 40 0000.00A 1,080	 RES USE CODE 00	 500 1,080								
KITTS, LEO F. & CHARLENE 404 2ND. ST. E. SOUTH POINT, OHIO 45680 PARCEL-ID 07-044-1300.000	-00-00 40 SOUTH POINT 0000.00A 1,440 HOMESITE VALUE LISTED BELOW 1,440	 RES USE CODE 12,770 12,770	 510 14,210 14,210								
KITTS, LEO F. & CHARLENE 404 2ND. ST. E. SOUTH POINT, OHIO 45680 PARCEL-ID 07-044-1400.000	-00-00 41 SOUTH POINT PT. 12X100 OFF SE SEC 0000.00A 340	 RES USE CODE 00	 500 340								
LEWIS, DORA V. 402 2ND ST EAST SOUTH POINT, OHIO 45680 VOL 551 PG 20 PARCEL-ID 07-044-1500.000	-00-00 41 SOUTH POINT PT. 38' X 100' 0000.00A 980 HOMESITE VALUE LISTED BELOW 980	 RES USE CODE 14,240 14,240	 510 15,220 15,220	11-15-93 Charles Edwin & Gloria Jean DAVIS —							
LEWIS, DORA V. 402 2ND ST EAST SOUTH POINT OHIO 45680 VOL 551 PG 20 PARCEL-ID 07-044-1600.000	-00-00 42 SO POINT & SE 30' VAC MULBERRY ST BET 2ND & F R 0000.00A 1,550	 RES USE CODE 00	 500 1,550	- SAME							
DANIELS, CECIL R. & KATHRYN 310 2ND ST. EAST SOUTH POINT OHIO 45680 PARCEL-ID 07-044-1700.000	-00-00 43 SO POINT & NW 30' VAC MULBERRY ST BET2ND& FRONT 0000.00A 2,300 HOMESITE VALUE LISTED BELOW 2,300	 RES USE CODE 14,020 12,150	 510 16,320 14,450								
DANIELS, CECIL R. & KATHRYN 310 2ND ST. EAST SOUTH POINT OHIO 45680 PARCEL-ID 07-044-1800.000	-00-00 44 SOUTH POINT 0000.00A 1,440	RES USE CODE 4,010	510 5,450								
STONE, WILLIAM F. & RUBY G. BOX 142 SOUTH POINT OHIO 45680 PARCEL-ID 07-045-0100.000	-00-00 45 SOUTH POINT 0000.00A 1,440 HOMESITE VALUE LISTED BELOW 1,440	RES USE CODE 7,810 7,810	510 9,250 9,250								
WEED, WILLIAM D. & SHARON L. 212 MASON ST.	-00-00 46 SOUTH POINT 0000.00A	RES USE CODE	545								

TAX RATE 43.30
A/R RED FACTOR 05.4708
OTH RED FACTOR 08.1122

LAWRENCE
TAX DISTRICT 07-FAYETTE TWP-SOUTH POINT CORP

GENERAL TAX LIST AND DUPLICATE OF REAL AND PUBLIC UTILITY PROPERTY
COUNTY REAL ESTATE TAXES AND SPECIAL ASSESSMENTS

TAX YEAR 1992
INTEREST RATE
01/18/93 PAGE NO 1240

OWNER'S NAME MAILING ADDRESS	DESCRIPTION LAND	IMPROVEMENTS	TOTAL VALUE	TAXES CHARGED	DECEMBER TAXES	PENALTY	JUNE TAXES	PENALTY	TOTAL DELINQUENT	C.D. DATE	MEMO
SOUTH POINT, OHIO 45680											
VOL 559 277	1,440	430	1,870								
PARCEL-ID 07-045-0200.000											
PHELPS, WALTER N & HAZEL C	-00-00 47 SOUTH POINT										
304 SECOND STREET EAST	0000.00A	RES USE CODE	510								
SOUTH POINT, OHIO 45680											
PARCEL-ID 07-045-0300.000	1,440	4,990	6,430								
	HOMESITE VALUE LISTED BELOW										
	1,440	4,990	6,430								
ASHLEY, ALVA & CORA	-00-00 48 SOUTH POINT										
P.O. BOX 428	0000.00A	RES USE CODE	510	102 Elm St							
SOUTH POINT OHIO 45680				S.Pt. Oh 45680							
PARCEL-ID 07-045-0400.000	1,440	4,790	6,230								
				Sadie Morrison Barnes —							
MALONE, HAYWARD RICHARD & GERA	-00-00 49 SOUTH POINT										
LDINE	0000.00A	RES USE CODE	510								
212 2 ND ST EAST											
SOUTH POINT, OHIO 45680	1,440	8,390	9,830								
VOL 557 PG 228											
PARCEL-ID 07-045-0500.000											
SMITH, WARREN ERIC & SANDRA K.	-00-00 50 SOUTH POINT										
T #5 SECOND STREET	0000.00A	RES USE CODE	510								
SOUTH POINT,OHIO 45680											
PARCEL-ID 07-045-0600.000	1,440	4,340	5,780								
	HOMESITE VALUE LISTED BELOW										
	1,440	4,340	5,780								
WRIGHT, KAREN L.	LOT 52 SOUTH POINT & VAC. W1/2										
006	CHERRY ALLEY										
C/O T R T S DATA SERVICES		RES USE CODE	510								
2401 WEST HASSELL RD.											
SUITE 1510	1,670	8,720	10,390								
HOFFMAN, ILL 60195-2001											
VOL 518 PG 226											
PARCEL-ID 07-045-0700.000											
SMITH, W. ERIC & SANDRA	LOT 51 SOUTH POINT & VAC. E1/2										
210 2ND STREET, EAST	CHERRY ALLEY										
SOUTH POINT, OHIO 45680		RES USE CODE	500								
VOL 514 PG 717											
PARCEL-ID 07-045-0700.001	1,250	00	1,250								
LANGDON, FORREST B.	-00-00 53 SOUTH POINT SE 1/2										
202 2ND ST. E.	0000.00A	RES USE CODE	510								
SOUTH POINT, OHIO 45680											
PARCEL-ID 07-045-0800.000	650	4,130	4,780								
LANGDON, FORREST B.	-00-00 SOUTH POINT										
202 2ND ST. E.	53 PT. LESS SE 1/2 54										
SOUTH POINT, OHIO 45680	0000.00A	RES USE CODE	510								
PARCEL-ID 07-045-0900.000											
	2,150	12,840	14,990								
	HOMESITE VALUE LISTED BELOW										
	2,150	12,840	14,990								
FREEMAN, BERNARD H. & RUTH B.	-00-00 1 DAVIDSON ADDITION										

TAX RATE 43.30
A/R RED FACTOR 05.4708
OTH RED FACTOR 08.1122

LAWRENCE
TAX DISTRICT 07-FAYETTE TWP-SOUTH POINT CORP

GENERAL TAX LIST AND DUPLICATE OF REAL AND PUBLIC UTILITY PROPERTY
COUNTY REAL ESTATE TAXES AND SPECIAL ASSESSMENTS

TAX YEAR 1992
INTEREST RATE
01/18/93 PAGE NO 1241

OWNER'S NAME MAILING ADDRESS	DESCRIPTION LAND	IMPROVEMENTS	TOTAL VALUE	TAXES CHARGED	DECEMBER TAXES	PENALTY	JUNE TAXES	PENALTY	TOTAL DELINQUENT	C.D. DATE	MEMO
904 E 4TH ST	0000.00A	COM USE CODE	400								
SOUTH POINT, OHIO 45680											
VOL 558 PG 366	880	00	880								
PARCEL-ID 07-045-1100.000											
FREEMAN, BERNARD H. & RUTH B.	-00-00 2 DAVIDSON ADDITION										
904 EAST 4TH ST	0000.00A	COM USE CODE	400								
SOUTH POINT, OHIO 45680											
VOL 558 PG 366	880	00	880								
PARCEL-ID 07-045-1200.000											
FREEMAN, BERNARD H. & RUTH B.	-00-00 3 DAVIDSON ADDITION										
904 EAST 4TH ST	4										
IRONTON, OHIO 45680	0000.00A	COM USE CODE	400								
VOL 558 PG 366											
PARCEL-ID 07-045-1300.000	3,500	00	3,500								
FREEMAN, BERNARD H. & RUTH B.	-00-00 DAVIDSON ADDITION										
904 EAST FOURTH ST	5-9 INCL.										
SOUTH POINT, OHIO 45680	0000.00A	COM USE CODE	419								
VOL 558 PG 366											
PARCEL-ID 07-045-1400.000	4,380	17,420	21,800								
STANLEY, MERLIN & ROBERTA F.	-00-00 10 DAVIDSON ADDITION										
RT. 2, BOX 611	11										
SOUTH POINT, OHIO 45680-000	0000.00A	RES USE CODE	510								
PARCEL-ID 07-045-1500.000											
	1,290	5,930	7,220								
	HOMESITE VALUE LISTED BELOW										
	1,290	5,930	7,220								
SMITH, RONALD D. & CECILE I.	-00-00 12 DAVIDSON ADDITION										
3625 JO-ANN LANE	0000.00A	RES USE CODE	500								
HILLIARD, OHIO 43026											
PARCEL-ID 07-045-1600.000	490	00	490								
08-10-92 16.57											
SMITH, RONALD D. & CECILE I.	-00-00 13 DAVIDSON ADD. 14 1										
3625 JO-ANN LANE	5										
HILLIARD, OHIO 43026	0000.00A	RES USE CODE	510								
VOL 449 PG 422											
PARCEL-ID 07-045-1700.000	1,430	8,850	10,280								
	HOMESITE VALUE LISTED BELOW										
	1,430	8,850	10,280								
08-10-92 124.19											
KATROS, LOIS	-00-00 16-19 DAVIDSON ADD.										
4197 N. CONCORD DRIVE	0000.00A	RES USE CODE	510								
CRYSTAL RIVER, FLOR 32629											
PARCEL-ID 07-045-1800.000	2,530	17,430	19,960								
	HOMESITE VALUE LISTED BELOW										
	2,530	17,430	19,960								
KATROS, LOIS	-00-00 20 DAVIDSON ADDITION										
4197 N. CONCORD DRIVE	0000.00A	RES USE CODE	500								
CRYSTAL RIVER, FLOR 32629											
PARCEL-ID 07-046-0100.000	620	00	620								

TAX RATE 43.30
A/R RED FACTOR 05.4708
OTH RED FACTOR 08.1122

LAWRENCE
TAX DISTRICT 07-FAYETTE TWP-SOUTH POINT CORP

GENERAL TAX LIST AND DUPLICATE OF REAL AND PUBLIC UTILITY PROPERTY
COUNTY REAL ESTATE TAXES AND SPECIAL ASSESSMENTS

01/18/93

TAX YEAR 1992
INTEREST RATE
PAGE NO 1242

OWNER'S NAME MAILING ADDRESS	DESCRIPTION LAND	IMPROVEMENTS	TOTAL VALUE	TAXES CHARGED	DECEMBER TAXES	PENALTY	JUNE TAXES	PENALTY	TOTAL DELINQUENT	C.D. DATE	MEMO
STAPLETON, HAROLD T. & LINDA S . 107 COLUMBUS STREET SOUTH POINT, OHIO 45680 VOL 545 PG 449 PARCEL-ID 07-046-0200.000	-00-00 21 DAVIDSON ADDITION 22 0000.00A RES USE CODE 500 1,040 00 1,040										
STAPLETON, HAROLD T. & LINDA S . 107 COLUMBUS STREET SOUTH POINT, OHIO 45680 VOL 545 PG 449 PARCEL-ID 07-046-0300.000	-00-00 23 DAVIDSON ADDITION 24 0000.00A RES USE CODE 510 1,390 6,220 7,610 HOMESITE VALUE LISTED BELOW 1,390 6,220 7,610										
STAPLETON, LINDA SUE 106 COLUMBUS ST. SOUTH POINT, OHIO 45680 PARCEL-ID 07-046-0400.000	-00-00 25 DAVIDSON ADDITION 26 0000.00A RES USE CODE 500 920 00 920										
STAPLETON, LINDA SUE 106 COLUMBUS ST. SOUTH POINT, OHIO 45680 PARCEL-ID 07-046-0500.000	-00-00 27 DAVIDSON ADDITION W 20' 0000.00A RES USE CODE 545 550 40 590										
BACON, CHARLIE R. 022 C/O TRANSAMERICA REAL ESTATE TAX SERVICE 1105 SCHROCK RD SUITE 437 COLUMBUS. OHIO 43229 PARCEL-ID 07-046-0600.000	-00-00 27 W 5' DAVIDSON ADD. 28 WHOLE 29 E 10' 0000.00A RES USE CODE 520 1,110 5,590 6,700										
BAILEY, EDWARD L. & CONNIE R. C/O NATIONAL CITY MORTGAGE P. O. BOX 1024 DAYTON, OHIO 45401 VOL 568 PG 358 PARCEL-ID 07-046-0700.000 04-29-92 TRNSF TO 07-046-0700.000 TERRY, WILLIAM S. & KIMBE	-00-00 DAVIDSON ADDITION W 1 SLOT 29 0000.00A RES USE CODE 500 00 00 00										
TERRY, WILLIAM S. & KIMBERLY A . P.O. BOX 1024 DAYTON, OHIO 45401 VOL 568 PG 358 PARCEL-ID 07-046-0700.000 04-29-92 TRNSF FROM 07-046-0700.000 BAILEY, EDWARD L. & CONNI	-00-00 DAVIDSON ADDITION W 1 SLOT 29 0000.00A RES USE CODE 500 310 00 310										
TERRY, WILLIAM S. & KIMBERLY A . 022 C/O TRANSAMERICA REAL ESTATE TAX SERVICE	-00-00 30 DAVIDSON ADDITION 31 0000.00A RES USE CODE 510 1,390 12,030 13,420										

TAX RATE 43.30
A/R RED FACTOR 05.4708
OTH RED FACTOR 08.1122

LAWRENCE
TAX DISTRICT 07-FAYETTE TWP-SOUTH POINT CORP

GENERAL TAX LIST AND DUPLICATE OF REAL AND PUBLIC UTILITY PROPERTY
COUNTY REAL ESTATE TAXES AND SPECIAL ASSESSMENTS

01/18/93

TAX YEAR 1992
INTEREST RATE
PAGE NO 1243

OWNER'S NAME MAILING ADDRESS	DESCRIPTION LAND	IMPROVEMENTS	TOTAL VALUE	TAXES CHARGED	DECEMBER TAXES	PENALTY	JUNE TAXES	PENALTY	TOTAL DELINQUENT	C.D. DATE	MEMO
1105 SCHROCK RD SUITE 437 COLUMBUS. OHIO 43229 VOL 568 PG 358 PARCEL-ID 07-046-0800.000 04-29-92 TRNSF FROM 07-046-0800.000 BAILEY, EDWARD L. & CONNI	HOMESITE VALUE LISTED BELOW 1,390 12,030 13,420										
BAILEY, EDWARD L. & CONNIE R. C/O NATIONAL CITY MORTGAGE P. O. BOX 1024 DAYTON, OHIO 45401 VOL 568 PG 358 PARCEL-ID 07-046-0800.000 04-29-92 TRNSF TO 07-046-0800.000 TERRY, WILLIAM S. & KIMBE	-00-00 30 DAVIDSON ADDITION 31 0000.00A RES USE CODE 510 00 00 00										
CRAGER, EARL R. & MARY E. P.O. BOX 241 SOUTH POINT, OHIO 45680 VOL 571 PG 42 PARCEL-ID 07-046-0900.000 08-19-92 TRNSF FROM 07-046-0900.000 CRAGER, ELIZABETH	-00-00 32 DAVIDSON ADDITION 33 0000.00A RES USE CODE 510 1,390 9,440 10,830 HOMESITE VALUE LISTED BELOW 1,390 9,440 10,830										
CRAGER, ELIZABETH 102 COLUMBUS STREET SOUTH POINT, OHIO 45680 PARCEL-ID 07-046-0900.000 08-19-92 TRNSF TO 07-046-0900.000 CRAGER, EARL R. & MARY E.	-00-00 32 DAVIDSON ADDITION 33 0000.00A RES USE CODE 510 00 00 00										
BOOTH, WILLIAM R. & JACQUELINE 082 C/O FIRST NATIONAL BANK OF IRONTON P. O. BOX 707 IRONTON, OHIO 45638-0707 PARCEL-ID 07-046-1000.000	-00-00 34 DAVIDSON ADDITION 35 0000.00A RES USE CODE 500 1,390 00 1,390			104 Columbus ST S.P.O. Jacob P. & Tammy L Kisor—							
BOOTH, WILLIAM R. & JACQUELINE ~~GEORGIA R.~~ 082 C/O FIRST NATIONAL BANK OF IRONTON P. O. BOX 707 DOBERT PG 422 IRONTON, OHIO 45638-0707 PARCEL-ID 07-046-1100.000	-00-00 36 DAVIDSON ADDITION 37 0000.00A RES USE CODE 510 1,230 17,000 18,230 HOMESITE VALUE LISTED BELOW 1,230 14,630 15,860			—SAme —							
KATROS, NICK 7832 BRACKEN DRIVE PORT RICHEY, FLORID 34668 PARCEL-ID 07-046-1200.000	LOTS 40 & 41 DAVIDSON ADD RES USE CODE 500 1,040 00 1,040										
BOOTH, WILLIAM R. & JACQUELINE 104 COLUMBUS ST. SOUTH POINT, OHIO 45680	LOTS 38 & 39 DAVIDSON ADD RES USE CODE 500			9-15-93 Jacob P. & Tammy L. Kisor—							

TAX RATE 43.30
A/R RED FACTOR 05.4708
OTH RED FACTOR 08.1122

LAWRENCE
TAX DISTRICT 07-FAYETTE TWP-SOUTH POINT CORP

GENERAL TAX LIST AND DUPLICATE OF REAL AND PUBLIC UTILITY PROPERTY
COUNTY REAL ESTATE TAXES AND SPECIAL ASSESSMENTS

TAX YEAR 1992
INTEREST RATE
01/18/93 PAGE NO 1244

OWNER'S NAME MAILING ADDRESS	DESCRIPTION LAND	IMPROVEMENTS	TOTAL VALUE	TAXES CHARGED	DECEMBER TAXES	PENALTY	JUNE TAXES	PENALTY	TOTAL DELINQUENT	C.D. DATE	MEMO
PARCEL-ID 07-046-1200.001	1,390	00	1,390								
	HOMESITE VALUE LISTED BELOW										
	1,390	00	1,390								
TOMBLIN, ARNOLD & RENA	-00-00 42 DAVIDSON ADDITION										
P.O. BOX 252	0000.00A	RES USE CODE	500								
SOUTH POINT, OHIO											
PARCEL-ID 07-046-1300.000	550	00	550								
TOMBLIN, ARNOLD & RENA	-00-00 43 DAVIDSON ADDITION										
P.O. BOX 252	44										
SOUTH POINT, OHIO	0000.00A	RES USE CODE	510								
PARCEL-ID 07-046-1400.000											
	1,390	18,450	19,840								
	HOMESITE VALUE LISTED BELOW										
	1,390	18,080	19,470								
PITTS, WILLIAM E. & HELEN	-00-00 45 DAVIDSON ADDITION										
110 COLUMBUS, OHIO	46	47									
SOUTH POINT, OHIO 45680	0000.00A	RES USE CODE	510								
VOL 314 PG 377											
PARCEL-ID 07-046-1500.000	1,690	10,360	12,050								
	HOMESITE VALUE LISTED BELOW										
	1,690	10,360	12,050								
TRANSFER TERMINAL CORPORATION	-00-00 DAVIDSON ADDITION										
P.O. BOX 610	RIVER FRONT BET.	FRONT ST & Low Water									
JEFFERSONVILLE, INDI	0000.00A	COM USE CODE	400								
PARCEL-ID 07-046-1600.000											
	5,820	00	5,820								
BAILEY, EDWARD & CONNIE	-00-00 DAVIDSON ADDITION										
C/O EDWARD & CONNIE BAILEY	LOT 48-53										
206 WOOD LANE	0000.00A	RES USE CODE	510								
SOUTH POINT, OHIO 45680											
PARCEL-ID 07-046-1700.000	2,720	25,220	27,940								
	HOMESITE VALUE LISTED BELOW										
	2,720	19,310	22,030								
FIELDS, KELLIS & MILLIE F.	-00-00 DAVIDSON ADDITION										
204 WOOD LANE	54-59 INCL.										
SOUTH POINT, OHIO 45638	0000.00A	RES USE CODE	510								
VOL 567 PG 106											
PARCEL-ID 07-046-1800.000	00	00	00								
03-11-92 TRNSF FROM 07-046-1800.000	GALLAHER, RONALD W.										
11-18-92 TRNSF TO 07-046-1800.000	SMITH, JOSEPH P & GAILENE										
GALLAHER, RONALD W.	-00-00 DAVIDSON ADDITION										
070	54-59 INCL.										
C/O FIRST NATIONAL BANK	0000.00A	RES USE CODE	510								
OF IRONTON											
P. O. BOX 707	00	00	00								
IRONTON, OHIO 45638-0707											
PARCEL-ID 07-046-1800.000											
03-11-92 TRNSF TO 07-046-1800.000	FIELDS, KELLIS & MILLIE F										

TAX RATE 43.30
A/R RED FACTOR 05.4708
OTH RED FACTOR 08.1122

LAWRENCE
TAX DISTRICT 07-FAYETTE TWP-SOUTH POINT CORP

GENERAL TAX LIST AND DUPLICATE OF REAL AND PUBLIC UTILITY PROPERTY
COUNTY REAL ESTATE TAXES AND SPECIAL ASSESSMENTS

TAX YEAR 1992
INTEREST RATE
01/18/93 PAGE NO 1245

OWNER'S NAME MAILING ADDRESS	DESCRIPTION LAND	IMPROVEMENTS	TOTAL VALUE	TAXES CHARGED	DECEMBER TAXES	PENALTY	JUNE TAXES	PENALTY	TOTAL DELINQUENT	C.D. DATE	MEMO
SMITH, JOSEPH P & GAILENE M	-00-00 DAVIDSON ADDITION										
070	54-59 INCL.										
204 WOOD LANE	0000.00A	RES USE CODE	510								
SOUTH POINT, OHIO 45638											
VOL 573 PG 187	3,640	29,530	33,170								
PARCEL-ID 07-046-1800.000	HOMESITE VALUE LISTED BELOW										
	3,640	29,530	33,170								
11-18-92 TRNSF FROM 07-046-1800.000	FIELDS, KELLIS & MILLIE F										
SINOZICH, WILLIAM E. & SUE ANN	-00-00 60 DAVIDSON ADDITION										
202 WOOD LANE	0000.00A	RES USE CODE	500								
SOUTH POINT, OHIO 45680											
PARCEL-ID 07-047-0100.000	630	00	630								
SINOZICH, WILLIAM E. & SUE ANN	-00-00 61 DAVIDSON ADDITION										
202 WOOD ,LANE	0000.00A	RES USE CODE	500								
SOUTH POINT, OHIO 45680											
PARCEL-ID 07-047-0200.000	630	00	630								
SINOZICH, WILLIAM E. & SUE ANN	-00-00 62 DAVIDSON ADDITION										
202 WOOD LANE	0000.00A	RES USE CODE	500								
SOUTH POINT, OHIO 45680											
PARCEL-ID 07-047-0300.000	640	00	640								
SINOZICH, WILLIAM E. & SUE ANN	-00-00 63 DAVIDSON ADDITION										
202 WOOD LANE	0000.00A	RES USE CODE	510								
SOUTH POINT, OHIO											
PARCEL-ID 07-047-0400.000	650	20,630	21,280								
	HOMESITE VALUE LISTED BELOW										
	650	18,950	19,600								
SINOZICH, WILLIAM E. & SUE ANN	-00-00 64 DAVIDSON ADDITION										
202 WOOD LANE	65										
SOUTH POINT, OHIO 45680	0000.00A	RES USE CODE	500								
PARCEL-ID 07-047-0500.000											
	730	00	730								
FITZPATRICK, SHARON L.	-00-00 66 DAVIDSON ADDITION										
P.O. BOX 249	67 & 68										
SOUTH POINT, OHIO 45680	0000.00A	RES USE CODE	530								
PARCEL-ID 07-047-0600.000											
	1,500	7,410	8,910								
POTTER, L. DEAN ET-AL	69 DAVIDSON ADDN. NORTH PART										
RT. 1 BOX 397		RES USE CODE	500								
SOUTH POINT, OHIO 45680											
VOL 540 PG 492	530	00	530								
PARCEL-ID 07-047-0700.000											
FITZPATRICK, SHARON LEE	69 DAVIDSON ADDN. SOUTH PART										
PO BOX 249		RES USE CODE	500								
SOUTH POINT, OHIO 45680											
EX SALE, 11/20/84	1,050	00	1,050								
PARCEL-ID 07-047-0700.001											

TAX RATE 43.30
A/R RED FACTOR 05.4708
OTH RED FACTOR 08.1122

LAWRENCE
TAX DISTRICT 07-FAYETTE TWP-SOUTH POINT CORP

GENERAL TAX LIST AND DUPLICATE OF REAL AND PUBLIC UTILITY PROPERTY
COUNTY REAL ESTATE TAXES AND SPECIAL ASSESSMENTS

TAX YEAR 1992
INTEREST RATE
01/18/93 PAGE NO 1246

OWNER'S NAME MAILING ADDRESS	DESCRIPTION LAND	IMPROVEMENTS	TOTAL VALUE	TAXES CHARGED	DECEMBER TAXES	PENALTY	JUNE TAXES	PENALTY	TOTAL DELINQUENT	C.D. DATE	MEMO
POTTER, L. DEAN ET-AL RT. 1 BOX 397 SOUTH POINT, OHIO 45680 VOL 540 PG 492 PARCEL-ID 07-047-0800.000	70 & 71 DAVIDSON ADDN. NORTH P ART RES USE CODE 520 1,390	6,280	7,670								
FITZPATRICK, SHARON LEE PO BOX 249 SOUTH POINT, OHIO 45680 EX. SALE, 11/20/84 (APT.BLDG. PARCEL-ID 07-047-0800.001	70 & 71 DAVIDSON ADDN. SOUTH P ART RES USE CODE 520 1,250	12,870	14,120								
GIBSON, GAYNELLE & CHARLTON, P AMELA J. 816 E. 4TH ST. SOUTH POINT, OHIO 45680 PARCEL-ID 07-047-0900.000	-00-00 72 DAVIDSON ADDITION 73 0000.00A COM USE CODE 421 1,750	00	1,750								
GIBSON, GAYNELLLE & PAMELA J. CHARLTON OLD US 52 & FERGUSON ST. SOUTH POINT, OHIO 45680 BAD CHECK TAX RESTOR. 8/24/87 PARCEL-ID 07-047-1000.000	-00-00 74 DAVIDSON ADDITION 75 0000.00A COM USE CODE 400 1,230	00	1,230								
SINOZICH, WILLIAM E. & SUE ANN 202 WOOD LANE SOUTH POINT, OHIO 45680 VOL 272 PG 291 PARCEL-ID 07-047-1100.000	-00-00 DAVIDSON ADDITION 6TH ST. FROM WOOD ALLEY TO 0000.00A RES USE CODE 500 1,380	00	1,380								
WILSON, MARIE 407 4TH STREET EAST SOUTH POINT, OHIO 45680-000 RT 1 PARCEL-ID 07-047-1300.000	-00-00 1,2 WINTERS SUBDIV. 3 4 0000.00A RES USE CODE 510 5,860 HOMESITE VALUE LISTED BELOW 5,250	17,860 15,970	23,720 21,220								
FREEMAN, W. KENT & TERESA A. 006 C/O T R T S DATA SERVICES 2401 WEST HASSELL RD. SUITE 1510 HOFFMAN, ILL 60195-2001 VOL 557 PG 149 PARCEL-ID 07-047-1400.000	-00-00 5 WINTERS SUBDIV. 0000.00A RES USE CODE 510 3,910 HOMESITE VALUE LISTED BELOW 3,680	12,900 12,900	16,810 16,580								
GRIMMETT, ITALY 109 WILSON COURT SOUTH POINT, OHIO 45680 VOL 559 PG 686 PARCEL-ID 07-047-1500.000	6 & 7 WINTER S.D. LESS 0.96A, 0.15A, & CEN. 40' RES USE CODE 510 1,180	7,330	8,510								
ADKINS, LESTIE B. 113 WILSON COURT SOUTH POINT, OHIO 45680	PT. 6 & 7 WINTERS SUB DIV (PAR CEL F=0.15ACS.) RES USE CODE 500										

TAX RATE 43.30
A/R RED FACTOR 05.4708
OTH RED FACTOR 08.1122

LAWRENCE
TAX DISTRICT 07-FAYETTE TWP-SOUTH POINT CORP

GENERAL TAX LIST AND DUPLICATE OF REAL AND PUBLIC UTILITY PROPERTY
COUNTY REAL ESTATE TAXES AND SPECIAL ASSESSMENTS

TAX YEAR 1992
INTEREST RATE
01/18/93 PAGE NO 1247

OWNER'S NAME MAILING ADDRESS	DESCRIPTION LAND	IMPROVEMENTS	TOTAL VALUE	TAXES CHARGED	DECEMBER TAXES	PENALTY	JUNE TAXES	PENALTY	TOTAL DELINQUENT	C.D. DATE	MEMO
$6,800 SALE, 3/22/84 PARCEL-ID 07-047-1500.001	1,420	00	1,420								
ACKERSON, RANDALL DALE & LAURA J. 111 WILSON COURT SOUTH POINT, OHIO 45680 VOL 552 PG 62 PARCEL-ID 07-047-1500.002	PT 6 & 7 WINTERS S.D., CEN. 40 ' ONLY (KNOWN AS D-1) RES USE CODE 510 1,180	7,400	8,580								
THOMPSON, MARTIN DARRELL & DEB ORAH ANN WILSON COURT SOUTH POINT 45680 VOL 519 PG 596 PARCEL-ID 07-047-1501.000	-00-00 WINTERS SD LOT 6 & 7 E PTS ONLY PARCEL G 0000.00A RES USE CODE 510 1,180	19,730	20,910								
CROW, PHYLLIS E. 505 4TH ST. EAST SOUTH POINT, OHIO 45680 VOL 560 PG 576 PARCEL-ID 07-047-1502.000	WINTERS SD W PT LOT 6&7 80'ON #52 0.21A PAC 0.21 RES USE CODE 510 2,380 HOMESITE VALUE LISTED BELOW 2,380	14,490 14,210	16,870 16,590								
DILLARD, JACK H. & BARBARA S. P.O. BOX 503 PROCTORVILLE, OHIO 45669 PARCEL-ID 07-047-1503.000	WINTERS SD 80' ON N LINE LOT 6 W PT LOTS 6 & 7 PARC B 0.15AC S RES USE CODE 500 1,890	00	1,890								
MORRIS, LOTTIE B. 103 WISON CT.P.O.BOX 289 SOUTH POINT, OH. 45680 PARCEL-ID 07-047-1504.000	-00-00 PT 6 & 7 WINTERS SD PARC C 0000.00A RES USE CODE 510 1,890	9,960	11,850	1-19-92 Joyce A. Blazer —							
LETSCHE, MARY 208 CROUSE CHAPLE RD CHILLICOTHE, OHIO 45601 VOL 563 PG 15 PARCEL-ID 07-047-1505.000	-00-00 PT 6 & 7 WINTERS SD PARCEL E 0000.00A RES USE CODE 500 1,890	00	1,890	WD 2/23/93 P.O. Box 5 S.Pt. Oh 45680 William + Barbara Rickman							
ARTHUR, MARLENE JO 022 C/O TRANSAMERICA REAL ESTATE TAX SERVICE 1105 SCHROCK RD SUITE 437 COLUMBUS. OHIO 43229 VOL 554 PG 483 PARCEL-ID 07-047-1600.000	-00-00 8 WINTERS SUBDIV. 0000.00A RES USE CODE 510 2,510 HOMESITE VALUE LISTED BELOW 2,510	10,380 10,380	12,890 12,890	8-2-93 Joel D + Brooke L Baldex —							
SCHAFER, CHAUNCEY & MARIDEL 103 FREEMAN COURT SOUTH POINT, OHIO 45680 VOL 514 PG 198 PARCEL-ID 07-047-1700.000	WINTERS S.D. LOT 9 (LESS .39A.) & NW1/2 LOT 10 (LESS .20A.) RES USE CODE 599 1,120	1,970	3,090								

OWNER'S NAME MAILING ADDRESS	DESCRIPTION LAND	IMPROVEMENTS	TOTAL VALUE	TAXES CHARGED	DECEMBER TAXES	PENALTY	JUNE TAXES	PENALTY	TOTAL DELINQUENT	C.D. DATE	MEMO
FARLEY, JOHN M. & INNIE V. 603 4TH STRRET EAST. SOUTH POINT, OHIO 45680 VOL 486 PG 715 PARCEL-ID 07-047-1701.000	WINTERS S.D. PT LOT 9 (0.26A) & PT LOT 10 (0.13A), SW PTS RES USE CODE 510 3,370 15,400 18,770 HOMESITE VALUE LISTED BELOW 3,370 15,400 18,770										
RIPLEY, GARY L. 4 FOX RUN TIMBER LAKE HUNTINGTON, W. VA. 25705 $195,000 SALE-4 PARC-8/01/84 PARCEL-ID 07-047-1702.000	WINTERS S.D. PT LOT 9 (.13A.) & PT LOT 10 (.07A), N PTS RES USE CODE 520 2,280 00 2,280										
KING, CHARLES A & ANNE ROSS LI FE ESTATE 605 4TH ST. EAST SOUTH POINT, OHIO 45680 VOL 569 PG 645 PARCEL-ID 07-047-1800.000 06-24-92 TRNSF FROM 07-047-1800.000	-00-00 10 WINTERS SUBDIV. SW PT. 27.51' ON RD. 0000.00A RES USE CODE 500 1,460 00 1,460 KING, CHARLES A. & ANNE R										
KING, CHARLES A. & ANNE ROSS 605 4TH ST. EAST SOUTH POINT, OHIO 45680 PARCEL-ID 07-047-1800.000 06-24-92 TRNSF TO 07-047-1800.000	-00-00 10 WINTERS SUBDIV. SW PT. 27.51' ON RD. 0000.00A RES USE CODE 500 00 00 00 KING, CHARLES A & ANNE RO										
KING, CHARLES A. & ANNE ROSS 605 4TH ST. EAST SOUTH POINT, OHIO 45680 PARCEL-ID 07-048-0100.000 06-24-92 TRNSF TO 07-048-0100.000	-00-00 11 WINTERS SUBDIV. 12 SW PT 92.57' ON RD 0000.00A RES USE CODE 510 00 00 00 KING, CHARLES A & ANNE RO										
KING, CHARLES A & ANNE ROSS LI FE ESTATE 605 4TH ST. EAST SOUTH POINT, OHIO 45680 VOL 569 PG 645 PARCEL-ID 07-048-0100.000 06-24-92 TRNSF FROM 07-048-0100.000	-00-00 11 WINTERS SUBDIV. 12 SW PT 92.57' ON RD 0000.00A RES USE CODE 510 3,070 21,790 24,860 HOMESITE VALUE LISTED BELOW 3,070 20,530 23,600 KING, CHARLES A. & ANNE R										
GALLAHER, RONALD 1602 3RD. AVE. HUNTINGTON, WVA. 25701 VOL 458 PG 454 PARCEL-ID 07-048-0300.000	-00-00 1 W. P. DAVIDSON'S FIRST ADD. PT. 0000.50A RES USE CODE 500 3,550 00 3,550										
JOHNSON, SHIRLEY ANN 108 SOLIDA RD	-00-00 1 W. P. DAVIDSON'S FIRST ADD. N SIDE										

OWNER'S NAME MAILING ADDRESS	DESCRIPTION LAND	IMPROVEMENTS	TOTAL VALUE	TAXES CHARGED	DECEMBER TAXES	PENALTY	JUNE TAXES	PENALTY	TOTAL DELINQUENT	C.D. DATE	MEMO
SOUTH POINT, OHIO 45680 VOL 543 PG 679 PARCEL-ID 07-048-0400.000	0000.10A RES USE CODE 510 1,280 6,810 8,090 HOMESITE VALUE LISTED BELOW 1,280 6,550 7,830										
CONLEY, WILLIE RUTH PRICE 104 SOLIDA ROAD SOUTH POINT, OHIO 45680 VOL 350 PG 346 PARCEL-ID 07-048-0500.000	-00-00 W P DAVIDSON FIRST AD D 1 PT 0000.13A RES USE CODE 510 1,550 8,310 9,860 HOMESITE VALUE LISTED BELOW 1,550 8,310 9,860										
HARROD, BETTY 106 SOLIDAY RD. SOUT POINT, OHIO 45680 VOL 508 PG 25 PARCEL-ID 07-048-0600.000	-00-00 1 W. P. DAVIDSON'S FIRST ADD. PT. 0000.10A RES USE CODE 510 1,280 7,230 8,510 HOMESITE VALUE LISTED BELOW 1,280 7,230 8,510										
IRONTON-LAWRENCE COUNTY AREA C OMMUNITY ACTION ORGANIZATION 305 NO 5TH ST IRONTON, OHIO 45638 VOL 569 PG 19 PARCEL-ID 07-048-0700.000 05-21-92 TRNSF FROM 07-048-0700.000	-00-00 1 W. P. DAVIDSON'S FIRST ADD. PT. 0000.50A USE CODE 620 2,740 9,340 12,080 IRONTON-LAW CO. CAO.										
IRONTON-LAW CO. CAO. SOUTH POINT, OH. 45680-000 VOL 569 PG 19 PARCEL-ID 07-048-0700.000 05-21-92 TRNSF TO 07-048-0700.000	-00-00 1 W. P. DAVIDSON'S FIRST ADD. PT. 0000.50A USE CODE 620 00 00 00 IRONTON-LAWRENCE COUNTY A										
SHREWSBERRY, BLANE & GLORIA 043 C/O ATLANTIC FINANCIAL ONE PIEDMONT ROAD P. O. BOX 2787 CHARLESTON, WEST VI 25330-0006 VOL 398 PG 539 PARCEL-ID 07-048-0800.000	-00-00 1 W. P. DAVIDSON'S FIRST ADD. PT. 0000.09A RES USE CODE 510 1,430 4,910 6,340 HOMESITE VALUE LISTED BELOW 1,430 4,910 6,340										
HUDNELL, L. MARLENE 309 HIGH ST SOUTH POINT, OHIO 45680 VOL 553 PG 509 PARCEL-ID 07-048-0801.000 06-26-92 TRNSF TO 07-048-0801.000	-00-00 1 W.P. DAVIDSON FIRST ADD PT LESS 0. 0 0000.41A RES USE CODE 510 00 00 00 DENNISON, DEBORAH L										
DENNISON, DEBORAH L 101 FOURTH ST EAST SOUTH POINT, OHIO 45680 VOL 569 PG 706	-00-00 1 W.P. DAVIDSON FIRST ADD PT LESS 0. 0 0000.41A RES USE CODE 510										

TAX RATE 43.30
A/R RED FACTOR 05.4708
OTH RED FACTOR 08.1122

LAWRENCE
TAX DISTRICT 07-FAYETTE TWP-SOUTH POINT CORP

GENERAL TAX LIST AND DUPLICATE OF REAL AND PUBLIC UTILITY PROPERTY
COUNTY REAL ESTATE TAXES AND SPECIAL ASSESSMENTS

01/18/93

TAX YEAR 1992
INTEREST RATE
PAGE NO 1250

OWNER'S NAME MAILING ADDRESS	DESCRIPTION LAND	IMPROVEMENTS	TOTAL VALUE	TAXES CHARGED	DECEMBER TAXES	PENALTY	JUNE TAXES	PENALTY	TOTAL DELINQUENT	C.D. DATE	MEMO
PARCEL-ID 07-048-0801.000	3,510	7,530	11,040								
	HOMESITE VALUE LISTED BELOW										
	3,510	7,530	11,040								
06-26-92 TRNSF FROM 07-048-0801.000 HUDNELL, L. MARLENE											
MAINS, DONALD R. & JANICE KAY	-00-00 2 W. P. DAVIDSON'S										
RT. 7 BOX 20A	FIRST ADD. 90' E SIDE										
SOUTH POINT, OHIO 45680	0001.00A	RES USE CODE	510								
VOL 458 PG 131											
PARCEL-ID 07-048-0900.000	5,250	17,930	23,180								
	HOMESITE VALUE LISTED BELOW										
	5,250	17,930	23,180								
WYANT, JOHN B. & ELEANOR R.	-00-00 2 W. P. DAVIDSON'S			9-16-93							
1521 THOMAS ST.	FIRST ADD. LESS 90' OFF E SI										
IRONTON, OHIO 45638	D 0001.68A	COM USE CODE	401								
PARCEL-ID 07-048-1000.000				Eleanor R. Wyant CJ							
	5,450	15,520	20,970								
MARCUM, JAMES & MADLENE	-00-00 3 W. P. DAVIDSON'S										
205 FOURTH STREET EAST	FIRST ADD. PT W PT.										
SOUTH POINT, OHIO 45680	0000.42A	RES USE CODE	500								
VOL 560 PG 140											
PARCEL-ID 07-048-1100.000	2,680	00	2,680								
DAVIDSON, RICHARD G. & ROSEMAR	-00-00 3 W. P. DAVIDSON'S										
209 4TH ST. 50	FIRST ADD. PT.										
SOUTH POINT, OHIO 45680-000	0000.49A	RES USE CODE	500								
PARCEL-ID 07-048-1200.000											
	3,890	00	3,890								
MARCUM, JAMES & MADLENE	-00-00 3 W. P. DAVIDSON'S										
205 FOURTH STREET EAST	FIRST ADD PT 59' ON RD&10'										
SOUTH POINT, OHIO 45680	O 0000.27A	RES USE CODE	510								
VOL 560 PG 140											
PARCEL-ID 07-048-1300.000	2,750	18,140	20,890								
	HOMESITE VALUE LISTED BELOW										
	2,750	11,820	14,570								
MARKEL, MARY ANN	-00-00 3 W. P. DAVIDSON'S										
301 4TH ST. EAST.	FIRST ADD. PT. LESS .43				3-12-93						
SOUTH POINT OHIO 45680	A 0000.83A	RES USE CODE	510								
VOL 563 PG 3											
PARCEL-ID 07-048-1400.000	5,010	19,750	24,760	Loretta J. & Samuel Edward Oglesbee							
	HOMESITE VALUE LISTED BELOW										
	5,010	19,750	24,760								
FRY, HILDA FRANCES	-00-00 3 W. P. DAVIDSON'S										
207 4TH STREET EAST	FIRST ADD. PT.										
SOUTH POINT, OHIO 45680-000	0000.43A	RES USE CODE	500								
VOL 558 PG 799											
PARCEL-ID 07-048-1500.000	00	00	00								
11-24-92 TRNSF TO 07-048-1500.000 HUGHES, JAMES DAVID & KEL											
HUGHES, JAMES DAVID & KELLEY T	-00-00 3 W. P. DAVIDSON'S										
YLER	FIRST ADD. PT.										

TAX RATE 43.30
A/R RED FACTOR 05.4708
OTH RED FACTOR 08.1122

LAWRENCE
TAX DISTRICT 07-FAYETTE TWP-SOUTH POINT CORP

GENERAL TAX LIST AND DUPLICATE OF REAL AND PUBLIC UTILITY PROPERTY
COUNTY REAL ESTATE TAXES AND SPECIAL ASSESSMENTS

01/18/93

TAX YEAR 1992
INTEREST RATE
PAGE NO 1251

OWNER'S NAME MAILING ADDRESS	DESCRIPTION LAND	IMPROVEMENTS	TOTAL VALUE	TAXES CHARGED	DECEMBER TAXES	PENALTY	JUNE TAXES	PENALTY	TOTAL DELINQUENT	C.D. DATE	MEMO
207 4TH STREET EAST	0000.43A	RES USE CODE	500								
SOUTH POINT, OHIO 45680-0000											
VOL 558 PG 799	2,710	00	2,710								
PARCEL-ID 07-048-1500.000											
11-24-92 TRNSF FROM 07-048-1500.000 FRY, HILDA FRANCES											
FRY, HILDA FRANCES	-00-00 3 W. P. DAVIDSON'S										
207 4TH STREET EAST	FIRST ADD. PT. 40' ON RD X										
SOUTH POINT, OHIO 45680	0000.18A	RES USE CODE	510								
VOL 558 PG 799											
PARCEL-ID 07-048-1600.000	00	00	00								
11-24-92 TRNSF TO 07-048-1600.000 HUGHES, JAMES DAVID & KEL											
HUGHES, JAMES DAVID & KELLEY T	-00-00 3 W. P. DAVIDSON'S										
YLER	FIRST ADD. PT. 40' ON RD X										
207 4TH STREET EAST	0000.18A	RES USE CODE	510								
SOUTH POINT, OHIO 45680											
VOL 558 PG 799	1,550	12,780	14,330								
PARCEL-ID 07-048-1600.000	HOMESITE VALUE LISTED BELOW										
	1,550	12,780	14,330								
11-24-92 TRNSF FROM 07-048-1600.000 FRY, HILDA FRANCES											
DAVIDSON, RICHARD G. & ROSEMAR	-00-00 3 W. P. DAVIDSON'S										
209 4TH ST. EAST	FIRST ADD. PT. 40' ON RD. X										
SOUTH POINT, OHIO 45680	0000.18A	RES USE CODE	510								
VOL 375 PG 475											
PARCEL-ID 07-048-1700.000	1,550	18,710	20,260								
	HOMESITE VALUE LISTED BELOW										
	1,550	12,730	14,280								
SCHRITTER, HAROLD & MARCELLA	-00-00 4 W. P. DAVIDSON'S										
C/O SCHRITTER,MARCELLA	FIRST ADD E PT. 150' ON RD										
P.O. BOX 285	0001.92A	RES USE CODE	510								
SOUTH POINT, OHIO 45680											
PARCEL-ID 07-048-1800.000	5,350	34,850	40,200								
	HOMESITE VALUE LISTED BELOW										
	5,250	1,680	6,930								
LEIGHTY, RYAN LIFE EST REM BE	-00-00 4 W. P. DAVIDSON'S FIRS			6-14-93				6-14-93			
ARD, PRISCILLA L.	T ADD W PT 87' ON RD LESS .75										
318 SOLIDA RD	BAL=.33	RES USE CODE	510	Priscilla L. Beard & Roberta D. McIlvorter — Harold D. & Brenda Sue Burns							
SOUTH POINT, OHIO 45680											
PARCEL-ID 07-049-0100.000	3,100	12,540	15,640								
	HOMESITE VALUE LISTED BELOW										
	3,100	12,540	15,640								
LEIGHTY, PETER SAMUEL	-00-00 4 W.P. DAVIDSON'S FIRST										
311 SOLIDA ROAD	ADD W PT 87' ON RD BAL=.75 AC										
SOUTH POINT, OHIO 45680	RES	RES USE CODE	500								
PARCEL-ID 07-049-0100.001											
	4,920	00	4,920								
HOOPER, RUTH	-00-00 5 W. P. DAVIDSON'S										
105 FREMAN COURT	FIRST ADD. PT.				5-19-93						
SOUTH POINT, OHIO 45680	0001.75A	RES USE CODE	500	Dennise Hooper Buckles & Scarlette Hooper Wendt							
PARCEL-ID 07-049-0200.000											

TAX RATE 43.30
A/R RED FACTOR 05.4708
OTH RED FACTOR 08.1122

LAWRENCE
TAX DISTRICT 07-FAYETTE TWP-SOUTH POINT CORP

GENERAL TAX LIST AND DUPLICATE OF REAL AND PUBLIC UTILITY PROPERTY
COUNTY REAL ESTATE TAXES AND SPECIAL ASSESSMENTS

TAX YEAR 1992
INTEREST RATE
01/18/93 PAGE NO 1252

OWNER'S NAME MAILING ADDRESS	DESCRIPTION			TAXES CHARGED	DECEMBER TAXES	PENALTY	JUNE TAXES	PENALTY	TOTAL DELINQUENT	C.D. DATE	MEMO
	LAND	IMPROVEMENTS	TOTAL VALUE								
	4,160	00	4,160								
OWENS, EUGENE & FREDA 309 4TH ST. E SOUTH POINT, OHIO 45680 PARCEL-ID 07-049-0300.000	-00-00 5 W. P. DAVIDSON'S FIRST ADD. PT. 0000.30A RES USE CODE 510										
	2,920	6,770	9,690								
DAVIDSON, RICHARD T. & MARY BE RT. 7, BOX 47 SOUTH POINT, OHIO 45680-000 PARCEL-ID 07-049-0400.000	-00-00 5 W. P. DAVIDSON'S FIRST ADD. PT. 0000.89A COM USE CODE 401										
	4,670	96,520	101,190								
DAVIDSON, RICHARD T. & MARY BE RT. 7, BOX 47 SOUTH POINT, OHIO 45680-000R PARCEL-ID 07-049-0500.000	-00-00 5 W. P. DAVIDSON'S FIRST ADD. PT. SE COR 80' ON 0000.26A COM USE CODE 400										
	1,370	00	1,370								
MORGAN, MADGE LUCILLE ETAL P.O. BOX 184 SOUTH POINT, OHIO 45680 PARCEL-ID 07-049-0700.000	-00-00 55 W. P. DAVIDSON'S SECOND ADD. 0000.00A RES USE CODE 500										
	1,510	00	1,510								
MORGAN, MADGE LUCILLE ETAL P.O. BOX 184 SOUTH POINT, OHIO 45680 PARCEL-ID 07-049-0800.000	-00-00 56 W. P. DAVIDSON'S SECOND ADD. 0000.00A RES USE CODE 510										
	2,190	6,780	8,970								
	HOMESITE VALUE LISTED BELOW										
	2,190	6,360	8,550								
MORGAN, MADGE LUCILLE ETAL P.O. BOX 184 SOUTH POINT, OHIO 45680 PARCEL-ID 07-049-0900.000	-00-00 57 W. P. DAVIDSON'S SECOND ADD. 0000.00A RES USE CODE 500										
	1,640	00	1,640								
FERGUSON, HOWARD T. II 2776 RAVEN GLASS RD. WATERFORD, MI. 48095-000 PARCEL-ID 07-049-1000.000	-00-00 58 W. P. DAVIDSON'S SECOND ADD. 59 0000.00A RES USE CODE 500										
	3,940	00	3,940								
FERGUSON, HOWARD & MARCELLA 2776 RAVEN GLASS RD. WATERFORD, MI. 48095-000 PARCEL-ID 07-049-1100.000	-00-00 60 W. P. DAVIDSON'S SECOND ADD. 0000.00A RES USE CODE 510										
	2,190	6,810	9,000								
	HOMESITE VALUE LISTED BELOW										
	2,190	6,790	8,980								
HANKINS, DAVID & RITA	-00-00 61 W. P. DAVIDSON'S										

TAX RATE 43.30
A/R RED FACTOR 05.4708
OTH RED FACTOR 08.1122

LAWRENCE
TAX DISTRICT 07-FAYETTE TWP-SOUTH POINT CORP

GENERAL TAX LIST AND DUPLICATE OF REAL AND PUBLIC UTILITY PROPERTY
COUNTY REAL ESTATE TAXES AND SPECIAL ASSESSMENTS

TAX YEAR 1992
INTEREST RATE
01/18/93 PAGE NO 1253

OWNER'S NAME MAILING ADDRESS	DESCRIPTION			TAXES CHARGED	DECEMBER TAXES	PENALTY	JUNE TAXES	PENALTY	TOTAL DELINQUENT	C.D. DATE	MEMO
	LAND	IMPROVEMENTS	TOTAL VALUE								
601 2ND ST. SOUTH POINT, OHIO 45680 VOL 552 PG 250 PARCEL-ID 07-049-1200.000	SECOND ADD. 62 0000.00A RES USE CODE 510										
	4,380	8,800	13,180								
	HOMESITE VALUE LISTED BELOW										
	4,380	8,800	13,180								
WHALEY, MARY P.O. BOX 11 SOUTH POINT, OHIO 45680 VOL 554 PG 341 PARCEL-ID 07-049-1300.000	-00-00 63 W. P. DAVIDSON'S SECOND ADD. 0000.00A RES USE CODE 510										
	2,190	5,650	7,840								
PACK, FRED A. & JULIA J. 607 2ND ST. EAST SOUTH POINT, OHIO 45680 PARCEL-ID 07-049-1400.000	-00-00 64 W. P. DAVIDSON'S SECOND ADD. 65 0000.00A RES USE CODE 510										
	4,380	12,330	16,710								
	HOMESITE VALUE LISTED BELOW										
	4,380	12,330	16,710								
CREMEANS, BILLY JOE & PATSY AN N 609 2ND. ST. EAST. SOUTH POINT, OHIO 45680-0000 PARCEL-ID 07-049-1500.000	-00-00 66 W. P. DAVIDSON'S SECOND ADD. 0000.00A RES USE CODE 510										
	2,190	12,390	14,580								
	HOMESITE VALUE LISTED BELOW										
	2,190	10,090	12,280								
GWILLIAMS, JAMES & IVALEE 701 2ND. ST. EAST SOUTH POINT, OHIO 45680 PARCEL-ID 07-049-1600.000	-00-00 67 W. P. DAVIDSON'S SECOND ADD. 0000.00A RES USE CODE 510										
	2,190	8,090	10,280								
	HOMESITE VALUE LISTED BELOW										
	2,190	7,480	9,670								
GWILLIAMS, JAMES & IVALEE 701 2ND. ST. EAST SOUTH POINT, OHIO 45680 PARCEL-ID 07-049-1700.000	-00-00 68 W. P. DAVIDSON'S SECOND ADD. 69 0000.00A RES USE CODE 500										
	3,280	00	3,280								
GWILLIAMS, JAMES & IVALEE 701 2ND. ST. EAST SOUTH POINT, OHIO 45680 PARCEL-ID 07-049-1800.000	-00-00 70 W. P. DAVIDSON'S SECOND ADD. 0000.00A RES USE CODE 500										
	100	00	100								
KIMBLE, CHAS. H. & MARY L. C/O1ST NATL.BANK OF CINCINNATI 006 C/O T R T S DATA SERVICES 2401 WEST HASSELL RD. SUITE 1510 HOFFMAN, ILL 60195-2001 PARCEL-ID 07-050-0100.000	-00-00 71 W. P. DAVIDSON'S SECOND ADD. 0000.00A RES USE CODE 510										
	1,010	15,480	16,490								
	HOMESITE VALUE LISTED BELOW										
	1,010	15,480	16,490								
KIMBLE, CHAS. H. & MARY L.	-00-00 72 W P DAVIDSON'S										

TAX RATE 43.30
A/R RED FACTOR 05.4708
OTH RED FACTOR 08.1122

LAWRENCE
TAX DISTRICT 07-FAYETTE TWP-SOUTH POINT CORP

GENERAL TAX LIST AND DUPLICATE OF REAL AND PUBLIC UTILITY PROPERTY
COUNTY REAL ESTATE TAXES AND SPECIAL ASSESSMENTS

TAX YEAR 1992
INTEREST RATE
01/18/93 PAGE NO 1254

OWNER'S NAME MAILING ADDRESS	DESCRIPTION LAND	IMPROVEMENTS	TOTAL VALUE	TAXES CHARGED	DECEMBER TAXES	PENALTY	JUNE TAXES	PENALTY	TOTAL DELINQUENT	C.D. DATE	MEMO
C/01ST NATL.BANK OF CINCINNATI 2ND ADDITION 4 006 0000.00A RES USE CODE 500 C/O T R T S DATA SERVICES 2401 WEST HASSELL RD. 1,400 00 1,400 SUITE 1510 HOFFMAN, ILL 60195-2001 PARCEL-ID 07-050-0200.000 Saxton											
SEXTON, JOSEPH D. & CYNTHIA L. 73 W P DAVIDSON'S 2ND ADD LESS 602 3RD ST EAST WEST 2 48 X 150 SOUTH POINT, OHIO 45680 RES USE CODE 500 PARCEL-ID 07-050-0201.000 Vol 538 Pg 687 1,680 00 1,680											
GOODSON, CYNTHIA L. & SAXTON, 74 & WEST 2 FEET OF LOT 73 W.P JOSEPH D. . DAVIDSON'S 2ND ADD 52 X 150 602 3RD ST. E. RES USE CODE 510 SOUTH POINT, OHIO 45680 PARCEL-ID 07-050-0201.001 2,280 7,830 10,110											
WATSON, CHARLES C -00-00 75 W. P. DAVIDSON'S P. O. BOX 1024 SECOND ADD. 76 DAYTON, OHIO 45401 0000.00A RES USE CODE 510 VOL 564 PG 458 PARCEL-ID 07-050-0300.000 4,380 7,430 11,810 01-03-91 TRNSF FROM 07-050-0300.000 KELLEY, BARRY D. & KENDRA											
KELLEY, BARRY D. & KENDRA -00-00 75 W. P. DAVIDSON'S 022 SECOND ADD. 76 C/O T R T S DATA SERVICES 0000.00A RES USE CODE 510 2401 WEST HASSELL RD. SUITE 1510 00 00 00 HOFFMAN, ILL 60195-2001 PARCEL-ID 07-050-0300.000 01-03-91 TRNSF TO 07-050-0300.000 WATSON, CHARLES C											
FREEMAN, WENDELL K. -00-00 77 W. P. DAVIDSON'S P.O. BOX 505 SECOND ADD. SOUTH POINT, OHIO 45680 0000.00A RES USE CODE 510 VOL 540 PG 206,VOL 544 PG 463 PARCEL-ID 07-050-0400.000 2,190 7,570 9,760 HOMESITE VALUE LISTED BELOW 2,190 7,210 9,400											
EVANS, NINA JO -00-00 78 W. P. DAVIDSON'S 17096 STATE ROUTE 218 SECOND ADD. SCOTTOWN, OHIO 45678 0000.00A RES USE CODE 510 VOL 554 PG 188 PARCEL-ID 07-050-0500.000 2,190 10,200 12,390 HOMESITE VALUE LISTED BELOW 2,190 10,200 12,390											
STARR, THOMAS & LINDA K. 79 & 80 W P DAVIDSON'S 2ND ADD P.O. BOX 121 LESS N PT OF BOTH LOTS SOUTH POINT, OHIO 45680 RES USE CODE 510											

TAX RATE 43.30
A/R RED FACTOR 05.4708
OTH RED FACTOR 08.1122

LAWRENCE
TAX DISTRICT 07-FAYETTE TWP-SOUTH POINT CORP

GENERAL TAX LIST AND DUPLICATE OF REAL AND PUBLIC UTILITY PROPERTY
COUNTY REAL ESTATE TAXES AND SPECIAL ASSESSMENTS

TAX YEAR 1992
INTEREST RATE
01/18/93 PAGE NO 1255

OWNER'S NAME MAILING ADDRESS	DESCRIPTION LAND	IMPROVEMENTS	TOTAL VALUE	TAXES CHARGED	DECEMBER TAXES	PENALTY	JUNE TAXES	PENALTY	TOTAL DELINQUENT	C.D. DATE	MEMO
VOL 569 PG 61 PARCEL-ID 07-050-0600.000 2,660 14,570 17,230 HOMESITE VALUE LISTED BELOW 2,660 8,850 11,510 05-27-92 TRNSF FROM 07-050-0600.000 LETSCHE, MARY 10-16-92 213.26											
LETSCHE, MARY 79 & 80 W P DAVIDSON'S 2ND ADD 208 CROUSE CHAPLE RD LESS N PT OF BOTH LOTS CHILLICOTHE, OHIO 45601 RES USE CODE 510 VOL 563 PG 17 PARCEL-ID 07-050-0600.000 00 00 00 05-27-92 TRNSF TO 07-050-0600.000 STARR, THOMAS & LINDA K.											
HALE, CHARLES F. N PTS LOTS 79 & 80 W P DAVIDSO 104 CATHERINE STREET N'S 2ND ADD (7600 SQ. FT.) SOUTH POINT, OHIO 45680 RES USE CODE 545 $3,000 SALE, 5/01/84 PARCEL-ID 07-050-0600.001 3,060 820 3,880											
SOUTH POINT, CHURCH OF CHRIST -00-00 W P DAVIDSONS SECOND BOX 542 ADDITION LOT 81 SOUTH POINT, OHIO 0000.00A USE CODE 685 PARCEL-ID 07-050-0700.000 2,190 00 2,190											
SOUTH POINT CHURCH OF CHRIST -00-00 W P DAVIDSONS SECOND BOX 542 ADDITION LOT 82- SOUTH POINT, OHIO 8 0000.00A USE CODE 685 PARCEL-ID 07-050-0800.000 4,380 79,530 83,910											
SOUTH POINT CHURCH OF CHRIST I -00-00 W P DAVIDSON SECOND SOUTH POINT OHIO ADDITION LOT 84 PARCEL-ID 07-050-0900.000 0000.00A USE CODE 685 2,190 00 2,190											
SOUTH POINT CHURCH OF CHRIST I -00-00 W P DAVIDSON SECOND SOUTH POINT OHIO ADDITION LOT 85 PARCEL-ID 07-050-1000.000 0000.00A USE CODE 685 2,190 00 2,190											
SOUTH POINT CHURCH OF CHRIST I -00-00 W P DAVIDSON SECOND SOUTH POINT OHIO ADDITION LOT 86 PARCEL-ID 07-050-1100.000 0000.00A USE CODE 685 530 00 530											
SCHRITTER, HAROLD -00-00 87 W. P. DAVIDSON'S 402 4TH ST. E. SECOND ADD. 88 SOUTH POINT, OHIO 45680 0000.00A RES USE CODE 510 PARCEL-ID 07-050-1200.000											

TAX RATE 43.30
A/R RED FACTOR 05.4708
OTH RED FACTOR 08.1122

LAWRENCE
TAX DISTRICT 07-FAYETTE TWP-SOUTH POINT CORP

GENERAL TAX LIST AND DUPLICATE OF REAL AND PUBLIC UTILITY PROPERTY
COUNTY REAL ESTATE TAXES AND SPECIAL ASSESSMENTS

TAX YEAR 1992
INTEREST RATE
01/18/93 PAGE NO 1256

OWNER'S NAME MAILING ADDRESS	DESCRIPTION LAND	IMPROVEMENTS	TOTAL VALUE	TAXES CHARGED	DECEMBER TAXES	PENALTY	JUNE TAXES	PENALTY	TOTAL DELINQUENT	C.D. DATE	MEMO
	6,150	8,290	14,440								
COOPER, EUGENE & LINDA P.O. BOX 195 SOUTH POINT, OHIO 45680-000 PARCEL-ID 07-050-1300.000	-00-00 89 W. P. DAVIDSON'S SECOND ADD. 90 0000.00A COM USE CODE 400										
	6,560	00	6,560								
CHUPELA, PETER J. P. O. BOX 221 SOUTH POINT, OHIO 45680 PARCEL-ID 07-050-1400.000	-00-00 91 W. P. DAVIDSON'S SECOND ADD. 92 0000.00A RES USE CODE 510										
	2,360	18,960	21,320								
	HOMESITE VALUE LISTED BELOW										
	2,360	18,960	21,320								
SCOTT, JEFFERY P. O. BOX 38 SOUTH POINT, OHIO 45681 PARCEL-ID 07-050-1500.000	-00-00 93 W. P. DAVIDSON'S SECOND ADD. 0000.00A COM USE CODE 400										
	2,380	00	2,380								
SCOTT, JEFFERY P. O. BOX 38 SOUTH POINT, OHIO 45680 PARCEL-ID 07-050-1600.000	-00-00 94 W. P. DAVIDSON'S SECOND ADD. 0000.00A COM USE CODE 400										
	2,590	00	2,590								
SCOTT, JEFFERY P. O. BOX 38 SOUTH POINT, OHIO 45680 PARCEL-ID 07-050-1700.000	-00-00 95 W. P. DAVIDSON'S SECOND ADD. 0000.00A COM USE CODE 420										
	2,590	19,250	21,840								
SCOTT, JEFFERY P.O. BOX 38 SOUTH POINT, OHIO 45680 PARCEL-ID 07-050-1800.000	-00-00 96 W. P. DAVIDSON'S SECOND ADD. 0000.00A COM USE CODE 419										
	2,570	8,060	10,630								
COOPER, EUGENE & LINDA P.O. BOX 195 SOUTH POINT, OHIO 45680-000 PARCEL-ID 07-051-0100.000	-00-00 W P DAVIDSON 2ND ADD LOTS 97,98,99 9 0000.00A COM USE CODE 415										
	7,560	4,760	12,320								
COOPER, EUGENE & LINDA P.O. BOX 195 SOUTH POINT, OHIO 45680-000 PARCEL-ID 07-051-0200.000	-00-00 100 W. P. DAVIDSON'S SECOND ADD. 0000.00A COM USE CODE 415										
	2,520	00	2,520								
COOPER, EUGENE & LINDA P.O. BOX 195	-00-00 W P DAVIDSON 2ND ADD LOT 101 102										

TAX RATE 43.30
A/R RED FACTOR 05.4708
OTH RED FACTOR 08.1122

LAWRENCE
TAX DISTRICT 07-FAYETTE TWP-SOUTH POINT CORP

GENERAL TAX LIST AND DUPLICATE OF REAL AND PUBLIC UTILITY PROPERTY
COUNTY REAL ESTATE TAXES AND SPECIAL ASSESSMENTS

TAX YEAR 1992
INTEREST RATE
01/18/93 PAGE NO 1257

OWNER'S NAME MAILING ADDRESS	DESCRIPTION LAND	IMPROVEMENTS	TOTAL VALUE	TAXES CHARGED	DECEMBER TAXES	PENALTY	JUNE TAXES	PENALTY	TOTAL DELINQUENT	C.D. DATE	MEMO
SOUTH POINT, OHIO 45680-000 PARCEL-ID 07-051-0300.000	0000.00A COM USE CODE 415										
	5,040	00	5,040								
SCHRITTER, HAROLD 402 4TH ST. E. SOUTH POINT, OHIO 45680 PARCEL-ID 07-051-0400.000	-00-00 W. P. DAVIDSON'S SECOND ADD. 103-107 I 0000.00A COM USE CODE 499										
	7,560	5,720	13,280								
	HOMESITE VALUE LISTED BELOW										
	00	5,720	5,720								
VILLAGE SQUARE TOWNHOUSES 41601 DUNLAP DR. BELMONT, OHIO 43718 PARCEL-ID 07-051-0500.000	-00-00 W.P. DAVIDSON'S SECON D ADD. 108 PT. 109 PT. 0000.00A COM USE CODE 400										
	1,940	00	1,940								
VILLAGE SQUARE TOWNHOUSES 41601 DUNLAP DR. BELMONT, OHIO 43718 PARCEL-ID 07-051-0600.000	-00-00 108 W.P.DAVIDSON'S 2N DADD. 38'109 PT. 110 PT&1/2 PL U 0000.00A COM USE CODE 400										
	1,720	00	1,720								
VILLAGE SQUARE TOWNHOUSES 41601 DUNLAP DR. BELMONT, OHIO 43718 PARCEL-ID 07-051-0700.000	-00-00 LOT 110PT.&NEXT TO LOT 110 1/2 PLUM AL. 150.88F T 0000.00A COM USE CODE 400										
	2,450	00	2,450								
VILLAGE SQUARE TOWNHOUSES 41601 DUNLAP DR. BELMONT, OHIO 43718 PARCEL-ID 07-051-0800.000	-00-00 111 W.P.DAVIDSON'S 2N DADD. 112,113& 1/2 PLUMALLEY N E 0000.00A COM USE CODE 402										
	7,350	194,920	202,270								
KELLEY, RALPH R. & MARGARET P. 519 CENTER ST. IRONTON, OHIO 45638 PARCEL-ID 07-051-0900.000	-00-00 114 W. P. DAVIDSON'S SECOND ADD. 0000.00A COM USE CODE 430										
	2,540	6,500	9,040								
RADER, ROBERT L. P.O. BOX 555 SOUTH POINT, OH. 45680 PARCEL-ID 07-051-1000.000	-00-00 115 W. P. DAVIDSON'S SECOND ADD. 0000.00A COM USE CODE 400										
	2,540	00	2,540								
RADER, ROBERT L. P.O. BOX 555 SOUTH POINT, OH. 45680 PARCEL-ID 07-051-1100.000	-00-00 116 W. P. DAVIDSON'S SECOND ADD. & E 1/2 OF VINE A 0000.00A COM USE CODE 429										
	2,790	36,260	39,050								

TAX RATE 43.30
A/R RED FACTOR 05.4708
OTH RED FACTOR 08.1122

LAWRENCE
TAX DISTRICT 07-FAYETTE TWP-SOUTH POINT CORP

GENERAL TAX LIST AND DUPLICATE OF REAL AND PUBLIC UTILITY PROPERTY
COUNTY REAL ESTATE TAXES AND SPECIAL ASSESSMENTS

TAX YEAR 1992
INTEREST RATE
01/18/93 PAGE NO 1258

OWNER'S NAME MAILING ADDRESS	DESCRIPTION LAND	IMPROVEMENTS	TOTAL VALUE	TAXES CHARGED	DECEMBER TAXES	PENALTY	JUNE TAXES	PENALTY	TOTAL DELINQUENT	C.D. DATE	MEMO
RADER, ROBERT L. P.O. BOX 555 SOUTH POINT, OH. 45680 PARCEL-ID 07-051-1200.000	-00-00 117 W. P. DAVIDSON'S SECOND ADD. & W 1/2 OF VINE A 0000.00A COM USE CODE 447										
	2,540	11,360	13,900								
RUSSELL, RICHARD L. & SLAUGHTE R, KAREN S. 022 C/O TRANSAMERICA REAL ESTATE TAX SERVICE 1105 SCHROCK RD SUITE 437 COLUMBUS. OHIO 43229 VOL 538 PG 750 PARCEL-ID 07-051-1300.000	-00-00 118 W. P. DAVIDSON'S SECOND ADD. 0000.00A RES USE CODE 510										
	2,040	6,800	8,840								
	HOMESITE VALUE LISTED BELOW										
	2,040	6,800	8,840								
RADER, ROBERT 6TH & RAILROAD IRONTON OHIO 45638 PARCEL-ID 07-051-1400.000	-00-00 W P DAVIDSONS SECOND ADDITION LOT 119 0000.00A COM USE CODE 429										
	2,310	9,240	11,550								
THE MELVIN TRUST P.O. BOX 397 SOUTH POINT OHIO 45680 PARCEL-ID 07-051-1500.000	-00-00 120 W. P. DAVIDSON'S SECOND ADD. 0000.00A COM USE CODE 400										
	1,470	00	1,470								
THE MELVIN TRUST P.O. BOX 397 SOUTH POINT, OHIO 45680 PARCEL-ID 07-051-1600.000	-00-00 121,122W.P.DAVIDSON'S SECOND ADD. & E 1/2 CHERRY A L 0000.00A COM USE CODE 421										
	4,410	24,790	29,200								
THE MELVIN TRUST P.O. BOX 397 SOUTH POINT, OHIO 45680 PARCEL-ID 07-051-1700.000	-00-00 123 W. P. DAVIDSON'S SECOND ADD. S PT 90.2 & PT W 1 0000.00A COM USE CODE 400										
	3,800	00	3,800								
THE MELVIN TRUST P.O. BOX 397 SOUTH POINT, OHIO 45680 PARCEL-ID 07-051-1800.000	-00-00 123 W. P. DAVIDSON'S SECOND ADD. N PT FRAC LOT 123 0000.00A COM USE CODE 453										
	3,800	7,490	11,290								
VILLAGE OF SOUTH POINT, LAW CO SOUTH POINT OHIO PARCEL-ID 07-052-0100.000	-00-00 124 W. P. DAVIDSON'S SECOND ADD. 0000.00A USE CODE 640										
	1,660	00	1,660								
VILLAGE OF SOUTH POINT PARCEL-ID 07-052-0110.000	-00-00 125 W P DAVIDSONS 2ND ADD 0000.00A USE CODE 640										

TAX RATE 43.30
A/R RED FACTOR 05.4708
OTH RED FACTOR 08.1122

LAWRENCE
TAX DISTRICT 07-FAYETTE TWP-SOUTH POINT CORP

GENERAL TAX LIST AND DUPLICATE OF REAL AND PUBLIC UTILITY PROPERTY
COUNTY REAL ESTATE TAXES AND SPECIAL ASSESSMENTS

TAX YEAR 1992
INTEREST RATE
01/18/93 PAGE NO 1259

OWNER'S NAME MAILING ADDRESS	DESCRIPTION LAND	IMPROVEMENTS	TOTAL VALUE	TAXES CHARGED	DECEMBER TAXES	PENALTY	JUNE TAXES	PENALTY	TOTAL DELINQUENT	C.D. DATE	MEMO
	1,670	00	1,670								
VILLAGE OF SOUTH POINT PO BOX 554 SOUTH POINT, OHIO 45680-000 EXEMPT # 87-10 PARCEL-ID 07-052-0200.000	126 W. P. DAVIDSON'S 2ND ADDN. (RIGHT OF WAY, 8/12/86) USE CODE 640										
	1,690	00	1,690								
VILLAGE OF SOUTH POINT SOUTH POINT, OHIO 45680 PARCEL-ID 07-052-0300.000	127 W.P. DAVIDSON'S SEC ADD 1 00' X 110' RES USE CODE 510										
	3,010	8,900	11,910								
	HOMESITE VALUE LISTED BELOW										
	3,010	8,900	11,910								
VILLAGE OF SOUTH POINT P.O. BOX 554 SOUTH POINT, OHIO 45680 VOL 548 PG 608 PARCEL-ID 07-052-0300.001	127 W.P. DAVIDSON'S SEC ADD. 80' X 100' RES USE CODE 500										
	2,300	00	2,300								
STEVENS, RICHARD B. & JOYCE A. 102 2ND. ST. WEST SOUTH POINT, OHIO 45680 PARCEL-ID 07-052-0400.000	-00-00 128 W. P. DAVIDSON'S SECOND ADD. 0000.00A RES USE CODE 510										
	1,450	9,670	11,120								
	HOMESITE VALUE LISTED BELOW										
	1,450	9,670	11,120								
STEVENS, RICHARD B. & JOYCE A. 102 2ND. ST. WEST SOUTH POINT, OHIO 45680 PARCEL-ID 07-052-0500.000	-00-00 129 W. P. DAVIDSON'S SECOND ADD. 0000.00A RES USE CODE 500										
	1,410	00	1,410								
LITTERAL, LUTHER G. & CHRISTI J. 082 C/O FIRST NATIONAL BANK OF IRONTON P. O. BOX 707 IRONTON, OHIO 45638-0707 PARCEL-ID 07-052-0600.000	-00-00 130 W. P. DAVIDSON'S SECOND ADD. 0000.00A RES USE CODE 510										
	1,930	5,660	7,590								
RAYFIELD, ANDREA D. 106 SECOND ST. WEST SOUTH POINT, OHIO 45680 PARCEL-ID 07-052-0700.000	-00-00 131 W. P. DAVIDSON'S SECOND ADD. 0000.00A RES USE CODE 510										
	1,970	9,290	11,260								
SMITH, JAKE J & GREATHEL 108 2ND ST. WEST SOUTH POINT, OHIO 45680-000 PARCEL-ID 07-052-0800.000	-00-00 132 W P DAVIDSONS 2ND ADD AND VAC ELM ST FRM2ND ST T 0000.00A RES USE CODE 510										
	4,070	9,590	13,660								

TAX RATE 43.30
A/R RED FACTOR 05.4708
OTH RED FACTOR 08.1122

LAWRENCE
TAX DISTRICT 07-FAYETTE TWP-SOUTH POINT CORP

GENERAL TAX LIST AND DUPLICATE OF REAL AND PUBLIC UTILITY PROPERTY
COUNTY REAL ESTATE TAXES AND SPECIAL ASSESSMENTS

TAX YEAR 1992
INTEREST RATE
01/18/93 PAGE NO 1260

OWNER'S NAME MAILING ADDRESS	DESCRIPTION			TAXES CHARGED	DECEMBER TAXES	PENALTY	JUNE TAXES	PENALTY	TOTAL DELINQUENT	C.D. DATE	MEMO
	LAND	IMPROVEMENTS	TOTAL VALUE								
	HOMESITE VALUE LISTED BELOW										
	4,070	9,240	13,310								
SMITH, JAKE J & GREATHEL 108 2ND ST. WEST SOUTH POINT, OHIO 45680-000 PARCEL-ID 07-052-0900.000	-00-00 133 W. P. DAVIDSON'S SECOND ADD. 0000.00A RES USE CODE 545										
	2,100	1,050	3,150								
VILLAGE OF SOUTH POINT, THE A MUNICIPAL CORP. P.O. BOX 554 SOUTH POINT, OH. 45680-0000 PARCEL-ID 07-052-1000.000	-00-00 134 W. P. DAVIDSON'S SECOND ADD. 0000.00A USE CODE 640										
	2,150	00	2,150								
VILLAGE OF SOUTH POINT, THE A MUNICIPAL CORP. P.O. BOX 554 SOUTH POINT, OH. 45680-0000 PARCEL-ID 07-052-1100.000	-00-00 135 W. P. DAVIDSON'S SECOND ADD. 0000.00A USE CODE 640										
	2,170	17,810	19,980								
VILLAGE OF SOUTH POINT, THE A MUNICIPAL CORP. P.O. BOX 554 SOUTH POINT, OH. 45680-0000 PARCEL-ID 07-052-1200.000	-00-00 136 W. P. DAVIDSON'S SECOND ADD. 0000.00A USE CODE 640										
	1,140	00	1,140								
MCCOMAS, CURTIS P. & JOY 102 DAVIDSON AVE. SOUTH POINT, OH 45680 PARCEL-ID 07-052-1300.000	-00-00 137 W. P. DAVIDSON'S SECOND ADD. 0000.00A RES USE CODE 500										
	830	00	830								
MCCOMAS, CURTIS P. & JOY 102 DAVIDSON AVE. SOUTH POINT, OH 45680 PARCEL-ID 07-052-1400.000	-00-00 138 W. P. DAVIDSON'S SECOND ADD. 0000.00A RES USE CODE 510										
	1,830	12,190	14,020								
WEBB, EARL J. & HELEN LIFE EST ATE 108 FERRY STREET SOUTH POINT, OHIO 45680 VOL 556 PG 361 PARCEL-ID 07-052-1500.000	-00-00 139 W. P. DAVIDSON'S SECOND ADD. 140 0000.00A RES USE CODE 510										
	4,380	8,220	12,600								
	HOMESITE VALUE LISTED BELOW										
	4,380	8,220	12,600	c/o First Bankers Mort. Corp.							
VANATER, ROBERT R. SR. & ORMA M. 2544 MINTAUNA AVE. HURRUCINE, W.VA. 25526 PARCEL-ID 07-052-1600.000	-00-00 141,142W.P.DAVIDSON'S SECOND ADD. PT 50' W END 0000.00A RES USE CODE 510			7503 Bosque Blvd. Waco, Tx 76710 Scott E. Moore —							
	1,800	6,440	8,240								
MOORE, RALPH E. & CORLA J. 103 ELM ST.	-00-00 141,142W.P.DAVIDSON'S SECOND ADD. CEN PT 50' ON E										

TAX RATE 43.30
A/R RED FACTOR 05.4708
OTH RED FACTOR 08.1122

LAWRENCE
TAX DISTRICT 07-FAYETTE TWP-SOUTH POINT CORP

GENERAL TAX LIST AND DUPLICATE OF REAL AND PUBLIC UTILITY PROPERTY
COUNTY REAL ESTATE TAXES AND SPECIAL ASSESSMENTS

TAX YEAR 1992
INTEREST RATE
01/18/93 PAGE NO 1261

OWNER'S NAME MAILING ADDRESS	DESCRIPTION			TAXES CHARGED	DECEMBER TAXES	PENALTY	JUNE TAXES	PENALTY	TOTAL DELINQUENT	C.D. DATE	MEMO
	LAND	IMPROVEMENTS	TOTAL VALUE								
SOUTH POINT , OH. 45680-000 PARCEL-ID 07-052-1700.000	L 0000.00A RES USE CODE 510										
	1,800	6,670	8,470								
	HOMESITE VALUE LISTED BELOW										
	1,800	6,670	8,470								
ENYART, MICHAEL L. 022 C/O TRANSAMERICA REAL ESTATE TAX SERVICE 1105 SCHROCK RD SUITE 437 COLUMBUS. OHIO 43229 PARCEL-ID 07-052-1800.000	141, 142 W.P. DAVIDSON'S 2ND A DD E PT 50' ON ELM X 100 RES USE CODE 510										
	1,800	5,990	7,790								
	HOMESITE VALUE LISTED BELOW										
	1,800	5,990	7,790								
WEBB, EARL F. & GLORIA 102 ELM ST. SOUTH POINT, OHIO 45680 PARCEL-ID 07-053-0100.000	-00-00 143 W. P. DAVIDSON'S SECOND ADD. 0000.00A RES USE CODE 510										
	1,400	10,330	11,730								
	HOMESITE VALUE LISTED BELOW										
	1,400	10,330	11,730								
COYER, LUCILLE 103 2ND. ST. WEST SOUTH POINT, OHIO 45680-000 PARCEL-ID 07-053-0200.000	-00-00 144 W. P. DAVIDSON'S SECOND ADD. 0000.00A RES USE CODE 510										
	2,190	8,560	10,750								
	HOMESITE VALUE LISTED BELOW										
	2,190	8,560	10,750								
KINDER, CURT SR. & GEAN 101 W. 2ND. SOUTH POINT, OHIO 45680 PARCEL-ID 07-053-0300.000	-00-00 145 W. P. DAVIDSON'S SECOND ADD. 146 0000.00A RES USE CODE 510										
	4,380	7,160	11,540								
	HOMESITE VALUE LISTED BELOW										
	4,380	7,160	11,540								
KINDER, CURT SR. & GEAN 101 W. 2ND. SOUTH POINT, OHIO 45680 PARCEL-ID 07-053-0400.000	-00-00 147 W. P. DAVIDSON'S SECOND ADD. 0000.00A RES USE CODE 500										
	1,640	00	1,640								
FITZPATRICK, WILLIAM L. 104 ELM ST. W SOUTH POINT, OHIO 45680-000 VOL 543 PG 427 PARCEL-ID 07-053-0500.000	-00-00 148 W. P. DAVIDSON'S SECOND ADD. 0000.00A RES USE CODE 510										
	2,100	9,070	11,170								
FITZPATRICK, WILLIAM L. 104 ELM ST. W SOUTH POINT, OHIO 45680-0000 VOL 53 PG 427 PARCEL-ID 07-053-0600.000	149 W. P. DAVIDSON'S SECOND AD D LESS NW PT 15'ON 3RD ST X 15 RES USE CODE 599										
	1,530	440	1,970								
COGAN, CARLTON J. & MARY J. 104 ELM ST SOUTH POINT, OHIO 45680	149 W.P. DAVIDSON'S 2ND ADD NW PT 15' ON 3RD ST X 150 RES USE CODE 500										

TAX RATE 43.30
A/R RED FACTOR 05.4708
OTH RED FACTOR 08.1122

LAWRENCE
TAX DISTRICT 07-FAYETTE TWP-SOUTH POINT CORP

GENERAL TAX LIST AND DUPLICATE OF REAL AND PUBLIC UTILITY PROPERTY
COUNTY REAL ESTATE TAXES AND SPECIAL ASSESSMENTS

TAX YEAR 1992
INTEREST RATE
01/18/93 PAGE NO 1262

OWNER'S NAME MAILING ADDRESS	DESCRIPTION LAND	IMPROVEMENTS	TOTAL VALUE	TAXES CHARGED	DECEMBER TAXES	PENALTY	JUNE TAXES	PENALTY	TOTAL DELINQUENT	C.D. DATE	MEMO
VOL 571 PG 255											
PARCEL-ID 07-053-0700.000	530	00	530								
08-31-92 TRNSF FROM 07-053-0700.000 FITZPATRICK, WILLIAM L.											
FITZPATRICK, WILLIAM L.	149 W.P. DAVIDSON'S 2ND ADD NW										
104 ELM ST	PT 15' ON 3RD ST X 150										
SOUTH POINT, OHIO 45680		RES USE CODE	500								
V 261 P 116 & V 543 P 427											
PARCEL-ID 07-053-0700.000	00	00	00								
08-31-92 TRNSF TO 07-053-0700.000 COGAN, CARLTON J. & MARY											
COGAN, CARLTON J. & MARY J.	-00-00 150 W. P. DAVIDSON'S										
104 ELM ST. W	SECOND ADD.										
SOUTH POINT, OHIO 45680-000	0000.00A	RES USE CODE	510								
VOL 571 PG 255											
PARCEL-ID 07-053-0800.000	2,190	19,480	21,670								
	HOMESITE VALUE LISTED BELOW										
	2,190	15,140	17,330								
08-31-92 TRNSF FROM 07-053-0800.000 FITZPATRICK, WILLIAM LEE											
FITZPATRICK, WILLIAM LEE	-00-00 150 W. P. DAVIDSON'S										
104 ELM ST. W	SECOND ADD.										
SOUTH POINT, OHIO 45680-000	0000.00A	RES USE CODE	510								
PARCEL-ID 07-053-0800.000											
	00	00	00								
08-31-92 TRNSF TO 07-053-0800.000 COGAN, CARLTON J. & MARY											
DICKESS, GORDON	-00-00 151 W. P. DAVIDSON'S										
107 ELM STREET	SECOND ADD.										
SOUTH POINT, OHIO 45680-000	0000.00A	RES USE CODE	510								
PARCEL-ID 07-053-0900.000											
	2,190	14,130	16,320								
	HOMESITE VALUE LISTED BELOW										
	2,190	14,130	16,320								
DICKESS, GORDON	-00-00 152 W. P. DAVIDSON'S										
107 ELM STREET	SECOND ADD LESS W 10'										
SOUTH POINT, OHIO 45680-000	0000.00A	RES USE CODE	500								
PARCEL-ID 07-053-1000.000											
	1,400	00	1,400								
WEBB, RICHARD LEE &	-00-00 152 W. P. DAVIDSON'S										
CATHERINE ANNE	SECOND ADD. W 10'										
202 THIRD ST.	0000.00A	RES USE CODE	500								
SOUTH POINT, OHIO 45680											
VOL 569 PG 333	00	00	00								
PARCEL-ID 07-053-1100.000											
06-08-92 TRNSF TO 07-053-1100.000 WEBB, RICHARD LEE											
WEBB, RICHARD LEE	-00-00 152 W. P. DAVIDSON'S										
202 THIRD ST.	SECOND ADD. W 10'										
SOUTH POINT, OHIO 45680	0000.00A	RES USE CODE	500								
VOL 569 PG 333											

TAX RATE 43.30
A/R RED FACTOR 05.4708
OTH RED FACTOR 08.1122

LAWRENCE
TAX DISTRICT 07-FAYETTE TWP-SOUTH POINT CORP

GENERAL TAX LIST AND DUPLICATE OF REAL AND PUBLIC UTILITY PROPERTY
COUNTY REAL ESTATE TAXES AND SPECIAL ASSESSMENTS

TAX YEAR 1992
INTEREST RATE
01/18/93 PAGE NO 1263

OWNER'S NAME MAILING ADDRESS	DESCRIPTION LAND	IMPROVEMENTS	TOTAL VALUE	TAXES CHARGED	DECEMBER TAXES	PENALTY	JUNE TAXES	PENALTY	TOTAL DELINQUENT	C.D. DATE	MEMO
PARCEL-ID 07-053-1100.000	350	00	350								
06-08-92 TRNSF FROM 07-053-1100.000 WEBB, RICHARD LEE &											
10-30-92 59.98											
WEBB, RICHARD LEE &	-00-00 153 W. P. DAVIDSON'S										
CATHERINE ANNE	SECOND ADD. 154										
202 THIRD ST.	0000.00A	RES USE CODE	510								
SOUTH POINT, OHIO 45680											
VOL 569 PG 333	00	00	00								
PARCEL-ID 07-053-1200.000											
06-08-92 TRNSF TO 07-053-1200.000 WEBB, RICHARD LEE											
WEBB, RICHARD LEE	-00-00 153 W. P. DAVIDSON'S										
202 THIRD ST.	SECOND ADD. 154										
SOUTH POINT, OHIO 45680	0000.00A	RES USE CODE	510								
VOL 569 PG 333											
PARCEL-ID 07-053-1200.000	2,100	7,700	9,800								
	HOMESITE VALUE LISTED BELOW										
	2,100	7,570	9,670								
06-08-92 TRNSF FROM 07-053-1200.000 WEBB, RICHARD LEE &											
10-16-92 358.34											
MILEM, KIRBY L.	-00-00 155 W. P. DAVIDSON'S										See 92 Dup.
RT. 7 BOX 21	SECOND ADD. E 1/2										
SOUTH POINT, OHIO 45680	0000.00A	RES USE CODE	500								
VOL 542 PG 793											
PARCEL-ID 07-053-1300.000	400	00	400								
MATHEWS, JAY HOWARD	LOT 155 W.P.DAVIDSON 2ND ADD W			201 3rd st West S.P.O. / P.O. Box 347 S.P.O.							
C/O CARL D. STINNETT	1/2										
105 FAIRVIEW AVENUE		RES USE CODE	530	P. Brian Perkins & Paul H. Perkins —							
SOUTH POINT, OHIO 45680											
1982 7 83 DUP VOL 478 PG 382	770	10,750	11,520								
PARCEL-ID 07-053-1301.000											
MILEM, KIRBY L.	LOT 156 W.P. DAVIDSONS 2ND ADD.										
RT. 7 BOX 21	E 1/2										
SOUTH POINT, OHIO 45680		COM USE CODE	499								
VOL 542 PG 793											
PARCEL-ID 07-053-1400.000	770	2,680	3,450								
MATHEWS, JAY HOWARD	LOT 156 W.P. DAVIDSONS 2ND ADD										
C/O CARL D. STINNETT	W 1/2										
105 FAIRVIEW AVENUE		COM USE CODE	400	P. Brian Perkins & Paul H. Perkins —							
SOUTH POINT, OHIO 45680											
SEE 1982 DUP & VOL 478 PG 382	840	00	840								
PARCEL-ID 07-053-1401.000											
THE THIRD NATIONAL BANK OF ASH	-00-00 157 W. P. DAVIDSON'S										
LAND OF ASHLAND, KY AS TRUSTEE	SECOND ADD.										
C/O THIRD NAT.BK.EXECUTOR	0000.00A	RES USE CODE	500								
OF THE ROBERT C. GEHRING											
P.O. BOX 1270	1,310	00	1,310								
ASHLAND, KY. 41105-1270											
VOL 543 PG 538											
PARCEL-ID 07-053-1500.000											

TAX RATE 43.30
A/R RED FACTOR 05.4708
OTH RED FACTOR 08.1122

LAWRENCE
TAX DISTRICT 07-FAYETTE TWP-SOUTH POINT CORP

GENERAL TAX LIST AND DUPLICATE OF REAL AND PUBLIC UTILITY PROPERTY
COUNTY REAL ESTATE TAXES AND SPECIAL ASSESSMENTS

TAX YEAR 1992
INTEREST RATE
01/18/93 PAGE NO 1264

OWNER'S NAME MAILING ADDRESS	DESCRIPTION LAND	IMPROVEMENTS	TOTAL VALUE	TAXES CHARGED	DECEMBER TAXES	PENALTY	JUNE TAXES	PENALTY	TOTAL DELINQUENT	C.D. DATE	MEMO
THE THIRD NATIONAL BANK OF ASH LAND, KENTUCKY AS TRUSTEE C/O THIRD NAT. BK., EXECUTOR OF THE ROBERT C. GEHRING P.O. BOX 1270 ASHLAND, KY. 41105-1270 VOL 543 PG 538 PARCEL-ID 07-053-1600.000	-00-00 LOT 158 DAVIDSONS 2ND ADD 0000.00A RES USE CODE 500 1,310 00 1,310										
THE THIRD NATIONAL BANK OF ASH LAND, KENTUCKY AS TRUSTEE C/O THIRD NAT.BK. EXECUTOR OF THE ROBERT C. GEHRING P.O. BOX 1270 ASHLAND, KY. 41105-1270 VOL 543 PG 538 PARCEL-ID 07-053-1700.000	-00-00 159 W. P. DAVIDSON'S SECOND ADD. 0000.00A RES USE CODE 500 1,310 00 1,310										
ASHLEY, ALVA & CORA P.O. BOX 428 SOUTH POINT OHIO 45680 PARCEL-ID 07-053-1800.000	-00-00 W P DAVIDSONS SECOND ADDITION LOT 160 0000.00A COM USE CODE 400 1,500 00 1,500										
ASHLEY, ALVA & CORA P.O. BOX 428 SOUTH POINT OHIO 45680 PARCEL-ID 07-054-0100.000	-00-00 W P DAVIDSONS SECOND ADDITION LOT 161 0000.00A COM USE CODE 447 660 2,690 3,350										
LEGG, IDA MARY 107 SOLIDA RD. SOUTH POINT, OHIO 45680-000 PARCEL-ID 07-054-0200.000	-00-00 165 W. P. DAVIDSON'S SECOND ADD. PT. 0000.00A RES USE CODE 510 4,450 4,240 8,690 HOMESITE VALUE LISTED BELOW 4,450 4,150 8,600										
FIRST BAPTIST CHURCH RT. 5 BOX 208 SOUTH POINT, OHIO PARCEL-ID 07-054-0300.000	-00-00 165 W. P. DAVIDSON'S SECOND ADD. 50 X 150 0000.00A USE CODE 685 1,790 00 1,790										
SMITH, GERALDINE 107 FERRY ST. SOUTH POINT, OHIO 45680 PARCEL-ID 07-054-0400.000	-00-00 A W. P. DAVIDSON'S SECOND ADD. 0000.00A RES USE CODE 510 1,290 2,400 3,690 HOMESITE VALUE LISTED BELOW 1,290 2,400 3,690										
VANHOOSE, MARION VIRGIL 508 ARMSTRONG AVE. GRAYSON, KY 41143 AC CORR BY SURVEY (9 PARCEL-ID 07-054-0600.000	17-02-33 S PT SW SW & SE COR N W SW LESS 6.07 BAL=0.58ACRES RES USE CODE 510 2,440 10,990 13,430 HOMESITE VALUE LISTED BELOW 2,440 10,790 13,230			P.O. Box 1024 Dayton Ohio 45401-1024 Otha E. McMaster & Malynda Gail McMaster —							

TAX RATE 43.30
A/R RED FACTOR 05.4708
OTH RED FACTOR 08.1122

LAWRENCE
TAX DISTRICT 07-FAYETTE TWP-SOUTH POINT CORP

GENERAL TAX LIST AND DUPLICATE OF REAL AND PUBLIC UTILITY PROPERTY
COUNTY REAL ESTATE TAXES AND SPECIAL ASSESSMENTS

TAX YEAR 1992
INTEREST RATE
01/18/93 PAGE NO 1265

OWNER'S NAME MAILING ADDRESS	DESCRIPTION LAND	IMPROVEMENTS	TOTAL VALUE	TAXES CHARGED	DECEMBER TAXES	PENALTY	JUNE TAXES	PENALTY	TOTAL DELINQUENT	C.D. DATE	MEMO
07-21-92 SPLIT FROM 07-054-0600.000 VANHOOSE, MARION VIRGIL											
VANHOOSE, MARION VIRGIL 508 ARMSTRONG AVE. GRAYSON, KY 41143 AC CORR BY SURVEY (91 DUP) PARCEL-ID 07-054-0600.000	17-02-33 S PT SW SW & SE COR N W SW LESS 0.39 AC BAL 6.26 ACRES RES USE CODE 511 00 00 00										
07-21-92 SPLIT TO 07-054-0600.000 VANHOOSE, MARION VIRGIL 07-21-92 SPLIT TO 07-054-0600.002 BAILEY, R. CURTIS											
STATE OF OHIO C/O ODOT PO BOX 272 ROOM 216 LEBANON, OHIO 45036 PARCEL-ID 07-054-0600.001	17-02-33 S PT SW SW & SE COR N W SW STATE HWY. EASE. PARC #11 : 0.39A USE CODE 610 110 00 110										
BAILEY, R. CURTIS OLD FARM SUBDIVISION SOUTH POINT, OHIO 45680 VOL 570 PG 281 PARCEL-ID 07-054-0600.002	17-02-33 S PT SW SW & SE COR N W SE PT 5.68ACRES RES USE CODE 510 4,690 4,830 9,520										
07-21-92 SPLIT FROM 07-054-0600.000 VANHOOSE, MARION VIRGIL											
BAILEY, R. CURTIS OLD FARM SUBDIV SOUTH POINT, OHIO 45680 VOL 570 PG 281 PARCEL-ID 07-054-0700.000	17-2-33 CEN SW SW LESS .05 BAL 1.78 RES USE CODE 510 4,430 5,180 9,610										
07-27-92 TRNSF FROM 07-054-0700.000 VANHOOSE, MARION											
VANHOOSE, MARION RT. 6 BOX 14 SOUTH POINT, OHIO 45680 ACR CORR BY SURVEY (91 DUP) PARCEL-ID 07-054-0700.000	17-2-33 CEN SW SW LESS .05 BAL 1.78 RES USE CODE 511 00 00 00										
07-27-92 TRNSF TO 07-054-0700.000 BAILEY, R. CURTIS											
LABER, FRANK & MARY 1425 SO. 4TH STREET IRONTON, OHIO 45638 PARCEL-ID 07-054-0700.001	17-2-33 PT CEN SW SW 0.05 ACS RES USE CODE 500 470 00 470										
PHELPS, RICHARD ET AL C/O HAZEL WALDEN 602 SOLIDA RD. SOUTH POINT, OHIO 45680 VOL 543 PG 629 PARCEL-ID 07-054-0701.000	17-02-33 PT. CEN SW SW 0000.01A RES USE CODE 500 130 00 130										
LABER, FRANK & MARY 1425 N. 4TH ST.	17-02-33 PT. SW SW 0000.16A COM USE CODE 499										

TAX RATE 43.30
A/R RED FACTOR 05.4708
OTH RED FACTOR 08.1122

LAWRENCE
TAX DISTRICT 07-FAYETTE TWP-SOUTH POINT CORP

GENERAL TAX LIST AND DUPLICATE OF REAL AND PUBLIC UTILITY PROPERTY
COUNTY REAL ESTATE TAXES AND SPECIAL ASSESSMENTS

01/18/93

TAX YEAR 1992
INTEREST RATE
PAGE NO 1266

OWNER'S NAME MAILING ADDRESS	DESCRIPTION LAND	IMPROVEMENTS	TOTAL VALUE	TAXES CHARGED	DECEMBER TAXES	PENALTY	JUNE TAXES	PENALTY	TOTAL DELINQUENT	C.D. DATE	MEMO
IRONTON, OHIO 45638											
PARCEL-ID 07-054-0800.000	1,590	4,250	5,840								
PHELPS, RICHARD ET AL	17-02-33 PT. CEN SW SW COR.										
C/O HAZEL WALDEN	0000.15A	RES USE CODE	510								
602 SOILDA RD.											
SOUTH POINT, OHIO 45680	1,510	5,470	6,980								
VOL 543 PG 629	HOMESITE VALUE LISTED BELOW										
PARCEL-ID 07-054-0900.000	1,510	5,470	6,980								
LEWIS, MAXINE W.	17-2-33 S END SW SW PT LESS 0.			2/8/93	303 ottwst						
303 SOLIDA ROAD	68A. BAL=1.93ACS.				S.Pt. Oh 45680						
SOUTH POINT, OHIO 45680		RES USE CODE	510	Charles David - Dudlie Jean Thomas -							
VOL 554 PG 319											
PARCEL-ID 07-054-1000.000	4,300	7,140	11,440								
VILLAGE OF SOUTH POINT	17-2-33 PT S END SW SW PT (RIG										
PO BOX 554	HT OF WAY, 1986) 0.68ACS.										
SOUTH POINT, OHIO 45680		USE CODE	640								
EXEMPT # 87-12											
PARCEL-ID 07-054-1000.001	1,430	126,000	127,430								
PEMBERTON, JAMES D. & BEVERLY	17-02-33 S END SW SW PT										
S.	0000.31A	RES USE CODE	500								
504 SOLIDA ROAD											
SOUTH POINT, OHIO 45680	2,380	00	2,380								
PARCEL-ID 07-054-1100.000											
PEMBERTON, JAMES D. & BEVERLY	17-02-33 S END SW SW PT										
S.	0000.19A	RES USE CODE	510								
504 SOLIDA ROAD											
SOUTH POINT, OHIO 45680	1,790	6,100	7,890								
PARCEL-ID 07-054-1200.000											
ABBOTT, DAVID W. & PATRICIA S.	17-02-33 PT N PT SW SW										
1527 IRENE DR.	0000.26A	RES USE CODE	511								
BOULDER CITY, NV. 89005											
PARCEL-ID 07-054-1300.000	00	00	00								
05-05-92 CMBN TO 07-054-1400.000 ABBOTT, DAVID W. & PATRIC											
ABBOTT, DAVID W. & PATRICIA ST	17-2-33 PT N PT SW SW LESS 0.1										
1527 IRENE DR.	9AC BAL=3.47AC										
BOULDER CITY, NV. 89005		RES USE CODE	501								
VOL 568 PG 457											
PARCEL-ID 07-054-1400.000	00	00	00								
05-05-92 CMBN TO 07-054-1400.000 ABBOTT, DAVID W. & PATRIC											
NEAL, TERRY & THALIA	17-02-33 PT N PT SW SW 3.66 A										
RT 6 BOX 525	CRES										
SOUTH POINT, OHIO 45680		RES USE CODE	510								
VOL 568 PG 457											
PARCEL-ID 07-054-1400.000	1,860	00	1,860								
05-05-92 CMBN FROM 07-054-1400.000 ABBOTT, DAVID W. & PATRIC											
IA ST											

TAX RATE 43.30
A/R RED FACTOR 05.4708
OTH RED FACTOR 08.1122

LAWRENCE
TAX DISTRICT 07-FAYETTE TWP-SOUTH POINT CORP

GENERAL TAX LIST AND DUPLICATE OF REAL AND PUBLIC UTILITY PROPERTY
COUNTY REAL ESTATE TAXES AND SPECIAL ASSESSMENTS

01/18/93

TAX YEAR 1992
INTEREST RATE
PAGE NO 1267

OWNER'S NAME MAILING ADDRESS	DESCRIPTION LAND	IMPROVEMENTS	TOTAL VALUE	TAXES CHARGED	DECEMBER TAXES	PENALTY	JUNE TAXES	PENALTY	TOTAL DELINQUENT	C.D. DATE	MEMO
05-05-92 CMBN FROM 07-054-1300.000 ABBOTT, DAVID W. & PATRIC											
HAWTHORNE, WESLEY A. & THERESA	17-2-33 PT NTPT SW SW PT. 0.19										
A.	AC										
510 SOLIDA RD.		RES USE CODE	510								
SOUTH POINT, OHIO 45680											
VOL 550 PG 742	1,790	6,910	8,700								
PARCEL-ID 07-054-1400.001											
VILLAGE OF SOUTH POINT	17-02-33 PT 60' X 60'										
SOUTH POINT OHIO	0000.08A	USE CODE	640								
PARCEL-ID 07-054-1500.000											
	170	00	170								
LEWIS, NATHAN L.	17-02-33 PT N PT SW SW 60' ON										
022	RD. X 140'										
C/O TRANSAMERICA	0000.19A	RES USE CODE	510								
REAL ESTATE TAX SERVICE											
1105 SCHROCK RD SUITE 437	1,790	8,280	10,070								
COLUMBUS. OHIO 43229	HOMESITE VALUE LISTED BELOW										
PARCEL-ID 07-054-1600.000	1,790	8,280	10,070								
WHALEY, MARY	17-02-33 PT N PT SW SW										
P.O. BOX 11	0001.62A	RES USE CODE	510								
SOUTH POINT, OHIO 45680											
VOL 554 PG 343	4,270	7,750	12,020								
PARCEL-ID 07-054-1700.000	HOMESITE VALUE LISTED BELOW										
	4,200	7,750	11,950								
NOBLE, MAYME L.	17-02-33 PT. N PT SW SW 60' ON										
514 SOLIDA ROAD	SOLIDA RD X 140'										
SOUTH POINT OHIO 45680	0000.19A	RES USE CODE	510								
PARCEL-ID 07-054-1800.000											
	1,790	8,590	10,380								
	HOMESITE VALUE LISTED BELOW										
	1,790	8,590	10,380								
STEPHEN, CHARLES & HERMETTA	17-02-33 NW COR NW SW PT										
111 SAND RD.	0000.68A	RES USE CODE	510								
SOUTH POINT, OHIO 45680-0000											
PARCEL-ID 07-055-0101.000	3,860	18,020	21,880								
DAVIDSON, KATHLEEN	17-02-33 PT NW SW										
P.O. BOX 206	0009.31A	AGR USE CODE	120								
SOUTH POINT, OHIO 45680-0000											
PARCEL-ID 07-055-0200.000	5,070	14,760	19,830								
	HOMESITE VALUE LISTED BELOW										
	4,200	14,110	18,310								
DAVIDSON, RONALD & KATHRYN M.	-00-00 PT NW SW										
P.O. BOX 65	0001.24A	RES USE CODE	500								
SOUTH POINT, OHIO 45680											
PARCEL-ID 07-055-0201.000	3,170	00	3,170								
WHITLEY, CECIL & DELORES	17-02-33 PT N OF NEW CO RD.			Gtcl 11/4/93	P.O. Box 206 S.Pt. Oh						
P.O. BOX 122	0000.65A	RES USE CODE	500								
SOUTH POINT, OHIO 45680-0000											
				Kathleen Davidson -							

TAX RATE 43.30
A/R RED FACTOR 05.4708
OTH RED FACTOR 08.1122

LAWRENCE
TAX DISTRICT 07-FAYETTE TWP-SOUTH POINT CORP

GENERAL TAX LIST AND DUPLICATE OF REAL AND PUBLIC UTILITY PROPERTY
COUNTY REAL ESTATE TAXES AND SPECIAL ASSESSMENTS

01/18/93

TAX YEAR 1992
INTEREST RATE
PAGE NO 1268

OWNER'S NAME MAILING ADDRESS	DESCRIPTION LAND	IMPROVEMENTS	TOTAL VALUE	TAXES CHARGED	DECEMBER TAXES	PENALTY	JUNE TAXES	PENALTY	TOTAL DELINQUENT	C.D. DATE	MEMO
PARCEL-ID 07-055-0300.000	2,870	00	2,870								
WHITLEY, CECIL & DELORES SOUTH POINT OHIO PARCEL-ID 07-055-0400.000	17-02-33 ST HY. EASE PARC 43-A PT N OF NEW CO. RD S PT. 0001.30A USE CODE 610			Gdel 11/4/93	P.O. Box 206 S. Pt. OH 45680						
	140	00	140	Kathleen Davidson –							
DAVIDSON, KATHLEEN P.O. BOX 206 SOUTH POINT, OHIO 45680-0000 VOL 545 PG 287 PARCEL-ID 07-055-0500.000	17-02-33 N CEN. PT. 0011.04A AGR USE CODE 120										
	1,160	00	1,160								
DAVIDSON, ROBERT L. JR. RT. 3 BOX 491 SOUTH POINT, OHIO 45680-000 PARCEL-ID 07-055-0600.000	17-02-33 PT NW SW ST.HY.EASE NO.47LA 8.33A&NO.47 2.73A 0010.55A USE CODE 610										
	1,110	00	1,110								
DAVIDSON, RONALD & KATHRYN M. P.O. BOX 65 SOUTH POINT, OHIO PARCEL-ID 07-055-0601.000	-00-00 0000.41A USE CODE 610										
	110	00	110								
WHITELY, CECIL & DELORES SOUTH POINT OHIO PARCEL-ID 07-055-0700.000	17-02-33 PT NW SW ST.HY.EASE PARC NO.43LA WHOLE 0000.40A USE CODE 610			Gdel 11/4/93	P.O. Box 206 S. Pt. OH						
	110	00	110	Kathleen Davidson –							
VANHOOSE, MARION VIRGIL RT. 1 SOUTH POINT OHIO PARCEL-ID 07-055-0800.000	17-02-33 S PT. SW SW&SE COR. N W SW ST.HY.EASE.PARC 1 SEC.17 . 0003.31A USE CODE 610										
	00	00	00								
07-21-92 TRNSF TO 07-055-0800.000 BAILEY, R. CURTIS											
BAILEY, R. CURTIS OLD FARM SUB DIV SOUTH POINT OHIO 45680 PARCEL-ID 07-055-0800.000	17-02-33 S PT. SW SW&SE COR. N W SW ST.HY.EASE.PARC 1 SEC.17 . 0003.31A USE CODE 610										
	350	00	350								
07-21-92 TRNSF FROM 07-055-0800.000 VANHOOSE, MARION VIRGIL											
VANHOOSE, MARION VIRGIL 508 ARMSTRONG AVE. GRAYSON, KY 41143 PARCEL-ID 07-055-0900.000	17-02-33 S PT SW SW&SE COR NW SW ST.HY.EASE.PARC NO 48 0.14 A 0008.56A USE CODE 610										
	900	00	900								
FREEMAN, JOHN C. PARCEL-ID 07-055-1000.000	17-2-33 PT ST HY EASE #50, .45 A & #50LA, LESS .01 BAL.27A										

TAX RATE 43.30
A/R RED FACTOR 05.4708
OTH RED FACTOR 08.1122

LAWRENCE
TAX DISTRICT 07-FAYETTE TWP-SOUTH POINT CORP

GENERAL TAX LIST AND DUPLICATE OF REAL AND PUBLIC UTILITY PROPERTY
COUNTY REAL ESTATE TAXES AND SPECIAL ASSESSMENTS

01/18/93

TAX YEAR 1992
INTEREST RATE
PAGE NO 1269

OWNER'S NAME MAILING ADDRESS	DESCRIPTION LAND	IMPROVEMENTS	TOTAL VALUE	TAXES CHARGED	DECEMBER TAXES	PENALTY	JUNE TAXES	PENALTY	TOTAL DELINQUENT	C.D. DATE	MEMO
			USE CODE 610								
	110	00	110								
02-03-92 SPLIT FROM 07-055-1000.000 FREEMAN, JOHN C.											
FREEMAN, JOHN C. PARCEL-ID 07-055-1000.000	17-2-33 PT ST HY EASE #50, .45 A. & #50LA, 0.28ACS. USE CODE 610										
	00	00	00								
02-03-92 SPLIT TO 07-055-1000.000 FREEMAN, JOHN C. 02-03-92 SPLIT TO 07-055-1000.002 SELL & SERVE MARKETING IN											
SELL & SERVE MARKETING, INC. P.O. BOX 237 HUNTINGTON, W VA 25707 PARCEL-ID 07-055-1000.001	17-2-33 PT SW NW & SE COR NW S W 0.01A. & 0.22A (HWY EASE #50)=0.23ACS. COM USE CODE 400										
	1,610	00	1,610								
SELL & SERVE MARKETING INC. P.O. BOX 237 HUNTINGTON W. VA 25701 PARCEL-ID 07-055-1000.002	17-2-33 PT ST HWY EASE # 50 & #50LA .01ACS USE CODE 610										
	110	00	110								
02-03-92 SPLIT FROM 07-055-1000.000 FREEMAN, JOHN C.											
SUTTON, EILEEN P.O. BOX 206 SOUTH POINT, OHIO 45680 VOL 491 PG 260 PARCEL-ID 07-055-1100.000	17-02-33 PT. NW SW 0002.00A RES USE CODE 500										
	3,260	00	3,260								
SUTTON, VERNON & EILEEN SOUTH POINT OHIO PARCEL-ID 07-055-1200.000	17-02-33 PT NW SW ST.HY.EASE. PARC NO.41 1.15A ST. HY.EASE. N 0001.53A USE CODE 610										
	160	00	160								
RICE, DONALD & SHERRY 107 SAND RD. SOUTH POINT, OHIO 45680 PARCEL-ID 07-055-1300.000	17-02-33 PT. NW SW 0000.47A RES USE CODE 510										
	3,040	15,070	18,110								
	HOMESITE VALUE LISTED BELOW										
	3,040	15,070	18,110								
LETSCHE, MARY 208 CROUSE CHAPLE RD CHILLICOTHE, OHIO 45601 VOL 563 PG 12 PARCEL-ID 07-055-1400.000	17-02-33 PT. E 1/2 SW PT. 0000.12A RES USE CODE 500										
	980	00	980								
LETSCHE, MARY 208 CROUSE CHAPLE RD CHILLICOTHE, OHIO 45601 VOL 563 PG 12	17-02-33 PT N 0000.13A COM USE CODE 454										
	910	9,200	10,110								

TAX RATE 43.30
A/R RED FACTOR 05.4708
OTH RED FACTOR 08.1122

LAWRENCE
TAX DISTRICT 07-FAYETTE TWP-SOUTH POINT CORP

GENERAL TAX LIST AND DUPLICATE OF REAL AND PUBLIC UTILITY PROPERTY
COUNTY REAL ESTATE TAXES AND SPECIAL ASSESSMENTS

TAX YEAR 1992
INTEREST RATE
01/18/93 PAGE NO 1270

OWNER'S NAME / MAILING ADDRESS	DESCRIPTION / LAND	IMPROVEMENTS	TOTAL VALUE	TAXES CHARGED	DECEMBER TAXES	PENALTY	JUNE TAXES	PENALTY	TOTAL DELINQUENT	C.D. DATE	MEMO
PARCEL-ID 07-055-1401.000											
JENKINS, JOHN C., TRUSTEE 1169 PARK DR. IRONTON, OHIO 45638-0000 PARCEL-ID 07-055-1501.000	17-2-33 PT E1/2 SW 8.79ACS. AGR USE CODE 120 3,970	00	3,970								
LEWIS, MAXINE W. P.O. BOX 163 SOUTH POINT, OHIO 45680 VOL 554 PG 319 PARCEL-ID 07-055-1503.000	-00-00 PT E1/2 SW 0002.12A RES USE CODE 510 4,320 HOMESITE VALUE LISTED BELOW 4,200	21,620 20,080	25,940 24,280								
LEWIS, MAXINE W. P.O. BOX 163 SOUTH POINT, OHIO 45680-0000 VOL 554 PG 319 PARCEL-ID 07-055-1504.000	-00-00 PT E1/2 SW 0001.70A RES USE CODE 500 180	00	180								
LAMBERT, TED & RUBY P.O. BOX 837 SOUTH POINT, OHIO 45680 PARCEL-ID 07-055-1600.000	17-02-33 PT. E 1/2 SW PT. 0001.34A RES USE CODE 510 4,300 HOMESITE VALUE LISTED BELOW 4,200	22,320 22,320	26,620 26,520								
DROWN, GREGORY A & DEBRA R. 022 C/O TRANSAMERICA REAL ESTATE TAX SERVICE 1105 SCHROCK RD SUITE 437 COLUMBUS. OHIO 43229 VOL 546 PG 683 PARCEL-ID 07-055-1700.000	17-02-33 PT. 0000.37A RES USE CODE 510 2,660	18,340	21,000								
ALLEN, DOUGLAS & JOANNA P.O. BOX 32 SOUTH POINT, OHIO 45680 PARCEL-ID 07-055-1800.000	17-02-33 PT. 0000.44A RES USE CODE 510 2,940 HOMESITE VALUE LISTED BELOW 2,940	18,990 18,770	21,930 21,710								
LAMBERT, TED & RUBY P.O. BOX 837 SOUTH POINT, OHIO 45680 PARCEL-ID 07-056-0100.000	17-02-33 SE COR E 1/2 SW 0001.10A RES USE CODE 500 120	00	120								
CORNERSTONE BIBLE CHURCH, INC. P. O. BOX 159 SOUTH POINT, OHIO 45680-0003 PARCEL-ID 07-056-0200.000	17-02-33 PT E1/2 SW LESS SUBDIV AC & 0002.64A 5,990	LESS O. USE CODE 685 49,540	55,530								
SAUNDERS, PHILIP P. & TERESA L . 022 C/O TRANSAMERICA REAL ESTATE TAX SERVICE	-00-00 SANDY VALLEY SD LOT 1 0000.00A RES USE CODE 510 4,960	19,710	24,670	Youth Development Corporation of America —							

TAX RATE 43.30
A/R RED FACTOR 05.4708
OTH RED FACTOR 08.1122

LAWRENCE
TAX DISTRICT 07-FAYETTE TWP-SOUTH POINT CORP

GENERAL TAX LIST AND DUPLICATE OF REAL AND PUBLIC UTILITY PROPERTY
COUNTY REAL ESTATE TAXES AND SPECIAL ASSESSMENTS

TAX YEAR 1992
INTEREST RATE
01/18/93 PAGE NO 1271

OWNER'S NAME / MAILING ADDRESS	DESCRIPTION / LAND	IMPROVEMENTS	TOTAL VALUE	TAXES CHARGED	DECEMBER TAXES	PENALTY	JUNE TAXES	PENALTY	TOTAL DELINQUENT	C.D. DATE	MEMO
1105 SCHROCK RD SUITE 437 COLUMBUS. OHIO 43229 PARCEL-ID 07-056-0201.000	HOMESITE VALUE LISTED BELOW 4,960	19,710	24,670								
SAUNDERS, PHILIP P. & TERESA L . 206 HILLVIEW LANE SOUTH POINT, OHIO 45680-0000 VOL 554 PG 782 PARCEL-ID 07-056-0202.000	-00-00 SANDY VALLEY SD LOT 2 0000.00A RES USE CODE 500 2,460	00	2,460	— Same —							
WHEELER, PAUL E. & CATHERINE A . 210 HILLVIEW LANE SOUTH POINT, OHIO 45680 PARCEL-ID 07-056-0203.000	-00-00 SANDY VALLEY SD LOT 3 0000.00A RES USE CODE 510 3,280	11,060	14,340								
FARMERS HOME ADMINISTRATION 529 PIKE ST GALLIPOLIS, OHIO VOL 573 PG 115 PARCEL-ID 07-056-0204.000 11-16-92 TRNSF FROM 07-056-0204.000 JENKINS, DEBORAH L	-00-00 SANDY VALLEY SD LOT 4 0000.00A RES USE CODE 500 3,280	10,490	13,770	1-29-93 Larry E. Miller —							
JENKINS, DEBORAH L LOT 4 TOP STREET SOUTH POINT, OHIO 45680 PARCEL-ID 07-056-0204.000 11-16-92 TRNSF TO 07-056-0204.000 FARMERS HOME ADMINISTRATI	-00-00 SANDY VALLEY SD LOT 4 0000.00A RES USE CODE 500 00	00	00								
LIGHT, SANDRA G. 104 TOP ST SOUTH POINT, OHIO 45680-000 PARCEL-ID 07-056-0205.000	-00-00 SANDY VALLEY SD LOT 5 0000.00A RES USE CODE 510 3,380	23,200	26,580								
LIGHT, SANDRA G. 104 TOP ST SOUTH POINT, OHIO 45680-000 PARCEL-ID 07-056-0206.000	-00-00 SANDY VALLEY SD LOT 6 0000.00A RES USE CODE 500 2,460	00	2,460								
LIGHT, SANDRA G. 104 TOP ST. SOUTH POINT, OHIO 45680-000 PARCEL-ID 07-056-0207.000	-00-00 SANDY VALLEY SD LOT 7 0000.00A RES USE CODE 500 2,460	00	2,460								
LIGHT, SANDRA G. 104 TOP ST. SOUTH POINT, OHIO 45680-000 PARCEL-ID 07-056-0208.000	-00-00 SANDY VALLEY SD LOT 8 0000.00A RES USE CODE 500 2,460	00	2,460								

TAX RATE 43.30
A/R RED FACTOR 05.4708
OTH RED FACTOR 08.1122

LAWRENCE
TAX DISTRICT 07-FAYETTE TWP-SOUTH POINT CORP

GENERAL TAX LIST AND DUPLICATE OF REAL AND PUBLIC UTILITY PROPERTY
COUNTY REAL ESTATE TAXES AND SPECIAL ASSESSMENTS

TAX YEAR 1992
INTEREST RATE
01/18/93 PAGE NO 1272

OWNER'S NAME MAILING ADDRESS	DESCRIPTION LAND	IMPROVEMENTS	TOTAL VALUE	TAXES CHARGED	DECEMBER TAXES	PENALTY	JUNE TAXES	PENALTY	TOTAL DELINQUENT	C.D. DATE	MEMO
DEREFIELD, EDITH EMOGENE 103 TOP ST. SOUTH POINT, OHIO 45680-000 PARCEL-ID 07-056-0209.000	-00-00 SANDY VALLEY SD LOT 9 0000.00A RES USE CODE 510 3,250 13,820 17,070 HOMESITE VALUE LISTED BELOW 3,250 13,820 17,070										
DEREFIELD, EDITH EMOGENE 103 TOP ST. SOUTH POINT, OHIO 45680-000 PARCEL-ID 07-056-0210.000	-00-00 SANDY VALLEY SD LOT 10 0000.00A RES USE CODE 500 2,600 00 2,600										
ADKINS, ROGER A. & DONNA G. 022 C/O TRANSAMERICA REAL ESTATE TAX SERVICE 1105 SCHROCK RD SUITE 437 COLUMBUS. OHIO 43229 PARCEL-ID 07-056-0211.000	-00-00 SANDY VALLEY SD LOT 11 0000.00A RES USE CODE 599 2,600 3,900 6,500										
ADKINS, ROGER A. & DONNA G. 022 C/O TRANSAMERICA REAL ESTATE TAX SERVICE 1105 SCHROCK RD SUITE 437 COLUMBUS. OHIO 43229 PARCEL-ID 07-056-0212.000	-00-00 SANDY VALLEY SD LOT 12 0000.00A RES USE CODE 510 3,250 22,850 26,100 HOMESITE VALUE LISTED BELOW 3,250 22,850 26,100										
ADKINS, ROGER A SR. & DONNA G 101 TOP STREET SOUTH POINT, OHIO 45680 VOL 560 PG 138 PARCEL-ID 07-056-0213.000	-00-00 SANDY VALLEY SD LOT 13 0000.00A RES USE CODE 500 2,310 00 2,310										
STEVENS, JEAN M. 022 C/O TRANSAMERICA REAL ESTATE TAX SERVICE 1105 SCHROCK RD SUITE 437 COLUMBUS. OHIO 43229 PARCEL-ID 07-056-0214.000	-00-00 SANDY VALLEY SD LOT 14 0000.00A RES USE CODE 510 2,950 16,730 19,680 HOMESITE VALUE LISTED BELOW 2,950 16,730 19,680										
WRIGHT, THOMAS W. 043 C/O ATLANTIC FINANCIAL ONE PIEDMONT ROAD P. O. BOX 2787 CHARLESTON, WEST VI 25330-0006 PARCEL-ID 07-056-0215.000	-00-00 SANDY VALLEY SD LOT 15 0000.00A RES USE CODE 510 2,930 18,670 21,600 HOMESITE VALUE LISTED BELOW 2,930 18,670 21,600										
FLESHER, PHILLIP R. 306 HILLVIEW LANE SOUTH POINT, OHIO 45680 PARCEL-ID 07-056-0216.000	-00-00 SANDY VALLEY SD LOT 16 0000.00A RES USE CODE 510 2,460 11,520 13,980										

TAX RATE 43.30
A/R RED FACTOR 05.4708
OTH RED FACTOR 08.1122

LAWRENCE
TAX DISTRICT 07-FAYETTE TWP-SOUTH POINT CORP

GENERAL TAX LIST AND DUPLICATE OF REAL AND PUBLIC UTILITY PROPERTY
COUNTY REAL ESTATE TAXES AND SPECIAL ASSESSMENTS

TAX YEAR 1992
INTEREST RATE
01/18/93 PAGE NO 1273

OWNER'S NAME MAILING ADDRESS	DESCRIPTION LAND	IMPROVEMENTS	TOTAL VALUE	TAXES CHARGED	DECEMBER TAXES	PENALTY	JUNE TAXES	PENALTY	TOTAL DELINQUENT	C.D. DATE	MEMO
PLUMMER, RONALD D. & KIMBERLY 308 HILLVIEW LANE SOUTH POINT, OHIO 45680 PARCEL-ID 07-056-0217.000	-00-00 SANDY VALLEY SD LOT 17 0000.00A RES USE CODE 510 3,280 15,120 18,400			3/1/95 QSH Kimberly D. Plummer —							
TAYLOR, JERRY A. & JEANETTA V. 022 C/O TRANSAMERICA REAL ESTATE TAX SERVICE 1105 SCHROCK RD SUITE 437 COLUMBUS. OHIO 43229 PARCEL-ID 07-056-0218.000	-00-00 SANDY VALLEY SD LOT 18 0000.00A RES USE CODE 510 3,280 18,110 21,390										
ADAMS, RICKEY E. & JOANN 312 HILL VIEW LANE SOUTH POINT, OHIO 45680 PARCEL-ID 07-056-0219.000	-00-00 SANDY VALLEY SD LOT 19 0000.00A RES USE CODE 510 3,280 13,630 16,910										
FRANCE, PAUL D. & DARLENE O. RT. 4 BOX 219-A SOUTH POINT, OHIO 45680 PARCEL-ID 07-056-0220.000	-00-00 SANDY VALLEY SD LOT 20 0000.00A RES USE CODE 500 3,280 12,330 15,610			MD 7/1/95 3 314 Hillview Dr S.P.O. Meadows, Clayton S. Sr. & Lisa San —							
LEWIS, HAROLD E. JR. & BUTCHER GEN. DEL. SCOTTOWN, OHIO 45678 PARCEL-ID 07-056-0221.000	-00-00 SANDY VALLEY SD LOT 21 0000.00A RES USE CODE 500 2,460 00 2,460			7-27-93 Gilbert L & Deanna K Edwards —							
BOWLES, WANDA J. ROUTE 2 BOX 337 IRONTON, OHIO 45638 PARCEL-ID 07-056-0222.000	-00-00 SANDY VALLEY SD LOT 22 0000.00A RES USE CODE 500 3,280 11,300 14,580 08-10-92 233.24 09-17-92 256.56										
FLESHER, PHILLIP & CAROLYN 306 HILLVIEW LANE SOUTH POINT, OHIO 45680 VOL 551 PG 698 PARCEL-ID 07-056-0223.000	-00-00 SANDY VALLEY SD LOT 23 0000.00A RES USE CODE 500 1,390 00 1,390										
LINKOUS, THOMAS W. & BARBARA S UE P.O. BOX 194 SOUTH POINT, OHIO 45680 PARCEL-ID 07-056-0224.000	-00-00 SANDY VALLEY SD LOT 24 0000.00A RES USE CODE 500 6,090 00 6,090										
LINOUS, THOMAS W. & BARBARA SU E P.O. BOX 194 SOUTH POINT, OHIO 45680	-00-00 SANDY VALLEY SD LOT 25 0000.00A RES USE CODE 500										

TAX RATE 43.30
A/R RED FACTOR 05.4708
OTH RED FACTOR 08.1122

LAWRENCE
TAX DISTRICT 07-FAYETTE TWP-SOUTH POINT CORP

GENERAL TAX LIST AND DUPLICATE OF REAL AND PUBLIC UTILITY PROPERTY
COUNTY REAL ESTATE TAXES AND SPECIAL ASSESSMENTS

TAX YEAR 1992
INTEREST RATE
01/18/93 PAGE NO 1274

OWNER'S NAME MAILING ADDRESS	DESCRIPTION LAND	IMPROVEMENTS	TOTAL VALUE	TAXES CHARGED	DECEMBER TAXES	PENALTY	JUNE TAXES	PENALTY	TOTAL DELINQUENT	C.D. DATE	MEMO
PARCEL-ID 07-056-0225.000	3,080	00	3,080								
LINKOUS, THOMAS W. & BARBARA $ -00-00 SANDY VALLEY SD											
UE LOT 26											
P.O. BOX 194 0000.00A RES USE CODE 500											
SOUTH POINT, OHIO 45680											
PARCEL-ID 07-056-0226.000	2,160	00	2,160								
LINKOUS, THOMAS W. & BARBARA $ -00-00 SANDY VALLEY SD											
UE LOT 27											
P.O. BOX 194 0000.00A RES USE CODE 500											
SOUTH POINT, OHIO 45680											
PARCEL-ID 07-056-0227.000	2,530	00	2,530								
LINKOUS, THOMAS W. & BARBARA $ -00-00 SANDY VALLEY SD											
. LOT 28											
P.O. BOX 194 0000.00A RES USE CODE 500											
SOUTH POINT, OHIO 45680-0000											
PARCEL-ID 07-056-0228.000	1,170	00	1,170								
LINKOUS, THOMAS W. & BARBARA $ -00-00 SANDY VALLEY SD											
. LOT 29											
P.O. OBX 194 0000.00A RES USE CODE 500											
SOUTH POINT, OHIO 45680-0000											
PARCEL-ID 07-056-0229.000	2,160	00	2,160								
LINKOUS, THOMAS W. & BARBARA $ -00-00 SANDY VALLEY SD											
. LOT 30											
209 HILLVIEW LN. 0000.00A RES USE CODE 510											
SOUTH POINT, OHIO 45680-0000											
PARCEL-ID 07-056-0230.000	3,080	21,600	24,680								
HOMESITE VALUE LISTED BELOW											
	3,080	21,600	24,680								
FLESHER, PHILLIP -00-00 SANDY VALLEY SD											
306 HILLVIEW LANE LOT 31											
SOUTH POINT, OHIO 45680 0000.00A RES USE CODE 500											
VOL 547 PG 7873											
PARCEL-ID 07-056-0231.000	2,280	00	2,280								
FLESHER, PHILLIP -00-00 SANDY VALLEY SD											
306 HILLVIEW LANE LOT 32											
SOUTH POINT, OHIO 45680 0000.00A RES USE CODE 500											
VOL 547 PG 787											
PARCEL-ID 07-056-0232.000	2,070	00	2,070								
ALKIRE, CHARLES J. & NADA -00-00 SANDY VALLEY SD											
203 HILLVIEW LANE LOT 33											
SOUTH POINT, OHIO 45680-000 0000.00A RES USE CODE 510											
PARCEL-ID 07-056-0233.000											
	2,970	16,320	19,290								
HOMESITE VALUE LISTED BELOW											
	2,970	16,320	19,290								
ALKIRE, CHARLES J. & NADA -00-00 SANDY VALLEY SD											

TAX RATE 43.30
A/R RED FACTOR 05.4708
OTH RED FACTOR 08.1122

LAWRENCE
TAX DISTRICT 07-FAYETTE TWP-SOUTH POINT CORP

GENERAL TAX LIST AND DUPLICATE OF REAL AND PUBLIC UTILITY PROPERTY
COUNTY REAL ESTATE TAXES AND SPECIAL ASSESSMENTS

TAX YEAR 1992
INTEREST RATE
01/18/93 PAGE NO 1275

OWNER'S NAME MAILING ADDRESS	DESCRIPTION LAND	IMPROVEMENTS	TOTAL VALUE	TAXES CHARGED	DECEMBER TAXES	PENALTY	JUNE TAXES	PENALTY	TOTAL DELINQUENT	C.D. DATE	MEMO
203 HILLVIEW LANE LOT 34											
SOUTH POINT, OHIO 45680-000 0000.00A RES USE CODE 500											
VOL 428 PG 607											
PARCEL-ID 07-056-0234.000	340	00	340								
ALKIRE, CHARLES & NADA -00-00 SANDY VALLEY SD											
203 HILLVIEW LANE LOT 35											
SOUTH POINT, OHIO 45680 0000.00A RES USE CODE 500											
VOL 450 PG 322											
PARCEL-ID 07-056-0235.000	3,070	00	3,070								
ALKIRE, CHARLES & NADA -00-00 SANDY VALLEY SD											
203 ,HILLVIEW LN. LOT 36											
SOUTH POINT, OHIO 45680 0000.00A RES USE CODE 500											
PARCEL-ID 07-056-0236.000											
	380	00	380								
BUTCHER, HARVEY W. & OPAL M. -00-00 SANDY VALLEY SD											
RT. 3 HARBOUR TERR. LOT 37											
CHESAPEAKE, OHIO 45619 0000.00A RES USE CODE 500											
VOL 411 PG 183											
PARCEL-ID 07-056-0237.000	180	00	180								
UNITED STATES OF AMERICA ACTIN -00-00 SANDY VALLEY SD											
G THRU FARMERS HOMER ADMINISTR LOT 38											
529 JACKSON PIKE 0000.00A RES USE CODE 500											
GALLIPOLIS, OH 45631											
VOL 561 PG 485	00	00	00								
PARCEL-ID 07-056-0238.000											
04-22-92 TRNSF TO 07-056-0238.000 BLAZER, JOYCE A.											
BLAZER, JOYCE A. -00-00 SANDY VALLEY SD											
RT 2 BOX 273 LOT 38											
SOUTH POINT, OHIO 45680 0000.00A RES USE CODE 500											
VOL 568 PG 190											
PARCEL-ID 07-056-0238.000	3,360	10,260	13,620								
HOMESITE VALUE LISTED BELOW											
	3,360	10,260	13,620								
HARVEY, RUSSELL L AND W. KAY SANDY VALLEY S.D. S1/2 LOT 39											
P.O. BOX 260 RES USE CODE 500											
SOUTH POINT, OHIO 45680											
VOL 411 PG 183	430	00	430								
PARCEL-ID 07-056-0239.000											
BLAZER, JOYCE A. SANDY VALLEY S.D. N1/2 LOT 39											
RT. 2 BOX 273 RES USE CODE 500											
SOUTH POINT, OHIO 45680											
VOL 568 PG 190	1,600	00	1,600								
PARCEL-ID 07-056-0239.001											

TAX RATE 43.30
A/R RED FACTOR 05.4708
OTH RED FACTOR 08.1122

LAWRENCE
TAX DISTRICT 07-FAYETTE TWP-SOUTH POINT CORP

GENERAL TAX LIST AND DUPLICATE OF REAL AND PUBLIC UTILITY PROPERTY
COUNTY REAL ESTATE TAXES AND SPECIAL ASSESSMENTS

TAX YEAR 1992
INTEREST RATE
01/18/93 PAGE NO 1276

OWNER'S NAME MAILING ADDRESS	DESCRIPTION LAND	IMPROVEMENTS	TOTAL VALUE	TAXES CHARGED	DECEMBER TAXES	PENALTY	JUNE TAXES	PENALTY	TOTAL DELINQUENT	C.D. DATE	MEMO
UNITED STATES OF AMERICA ACTIN G THRU FARMERS HOME ADMINISTRA 529 JACKSON PIKE GALLIPOLIS, OH 45631 VOL 561 PG 485 PARCEL-ID 07-056-0239.001	SANDY VALLEY S.D. N1/2 LOT 39 RES USE CODE 500 00	00	00								
04-22-92 TRNSF TO 07-056-0239.001 BLAZER, JOYCE A.											
HARVEY, RUSSELL L. & W. KAY P.O. BOX 260 SOUTH POINT, OHIO 45680 PARCEL-ID 07-056-0240.000	-00-00 SANDY VALLEY SD LOT 40 0000.00A RES USE CODE 500 1,810	9,070	10,880								
CRABTREE, JAMES MILTON & MARVA MAXINE 60 E. SOUTH ST. SPRINGBORO, OHIO 45066 PARCEL-ID 07-056-0241.000	-00-00 SANDY VALLEY SD LOT 41 0000.00A RES USE CODE 500 2,530	00	2,530								
BLAZER, JOYCE A RT 2 BOX 273 SOUTH POINT, OHIO 45680 VOL 564 PG 285 PARCEL-ID 07-056-0242.000	-00-00 SANDY VALLEY SD LOT 42 0000.00A RES USE CODE 510 3,330	10,840	14,170								
12-23-91 TRNSF FROM 07-056-0242.000 USA FHA 11-25-92 390.68											
USA FHA RT. 2 BOX 273 SOUTH POINT, OHIO 45680 VOL 558 PG 422 PARCEL-ID 07-056-0242.000	-00-00 SANDY VALLEY SD LOT 42 0000.00A RES USE CODE 510 00	00	00								
12-23-91 TRNSF TO 07-056-0242.000 BLAZER, JOYCE A											
BLAZER, JOYCE A. RT 2 BOX 273 SOUTH POINT, OHIO 45680 V 556 PG 261 MTG 480 PG 33 PARCEL-ID 07-056-0243.000	-00-00 SANDY VALLEY SD LOT 43 0000.00A RES USE CODE 510 3,200	9,700	12,900								
BLAZER, JOYCE A. RT 2 BOX 273 SOUTH POINT, OHIO 45680 VOL 568 PG 1 PARCEL-ID 07-056-0244.000	-00-00 SANDY VALLEY SD LOT 44 0000.00A RES USE CODE 510 3,220	11,050	14,270								
04-13-92 TRNSF FROM 07-056-0244.000 PRIDE, MICHAEL ANTHONY											
PRIDE, MICHAEL ANTHONY 106 HILLVIEW LANE SOUTH POINT, OHIO 45680 PARCEL-ID 07-056-0244.000	-00-00 SANDY VALLEY SD LOT 44 0000.00A RES USE CODE 510										

TAX RATE 43.30
A/R RED FACTOR 05.4708
OTH RED FACTOR 08.1122

LAWRENCE
TAX DISTRICT 07-FAYETTE TWP-SOUTH POINT CORP

GENERAL TAX LIST AND DUPLICATE OF REAL AND PUBLIC UTILITY PROPERTY
COUNTY REAL ESTATE TAXES AND SPECIAL ASSESSMENTS

TAX YEAR 1992
INTEREST RATE
01/18/93 PAGE NO 1277

OWNER'S NAME MAILING ADDRESS	DESCRIPTION LAND	IMPROVEMENTS	TOTAL VALUE	TAXES CHARGED	DECEMBER TAXES	PENALTY	JUNE TAXES	PENALTY	TOTAL DELINQUENT	C.D. DATE	MEMO
	00	00	00								
04-13-92 TRNSF TO 07-056-0244.000 BLAZER, JOYCE A.											
BLAZER, JOYCE A. RT 2 BOX 273 SOUTH POINT, OHIO 45680 VOL 559 PG 661 PARCEL-ID 07-056-0245.000	-00-00 SANDY VALLEY SD LOT 45 0000.00A RES USE CODE 510 4,320	10,260	14,580								
ALLEN, DOUGLAS H. & JOANNA P.O. BOX 32 SOUTH POINT, OHIO 45680-0000 PARCEL-ID 07-056-0246.000	17-02-33 PT E1/2 SW PT 0000.36A RES USE CODE 500 1,960	00	1,960								
FLESHER, PHILLIP R. 306 HILLVIEW LANE SOUTH POINT, OHIO 45680 PARCEL-ID 07-056-0247.000	17-2-33 P E 1/2 SE SW LESS 2.5 9 BAL= 5.97AC RES USE CODE 500 650	00	650								
SAUNDERS, PHILIP P. & TERESA L . 022 C/O TRANSAMERICA REAL ESTATE TAX SERVICE 1105 SCHROCK RD SUITE 437 COLUMBUS. OHIO 43229 PARCEL-ID 07-056-0247.001	17-2-33 PT E 1/2 SE SW PT LESS .87 BAL= 0.~~27~~AC .29AC RES USE CODE 500 60	00	60	WD 4/20/93 206 Hillview Lane S.P.O. Youth Development Corporation of America							Acreage correction by Sewerman 4-20-93 Charles W. Platt 6292
PERDUE, HOWARD W. JR. & RUTH R . ROUTE 1 BOX 83 CHESAPEAKE, OHIO 45619 VOL 546 PG 190 PARCEL-ID 07-056-0247.002	17-2-33 PT E1/2 SESW PT 1.30AC USE CODE 610 140	00	140								
PERDUE, HOWARD W. JR. & RUTH T . RT. 1 BOX 83 CHESAPEAKE, OHIO 45619 VOL 547 PG 01 PARCEL-ID 07-056-0247.003	17-2-33 PT E 1/2 SE SW PT 0.27 AC RES USE CODE 500 30	00	30								
PERDUE, HOWARD & RUTH R 100 TOP ST SOUTH POINT, OHIO 45680 VOL 564 PG 849 PARCEL-ID 07-056-0248.000	17-2-33 PT E1/2 SE SW (SEE '82 DUP) 0.32ACS. RES USE CODE 500 40	00	40								
01-23-92 TRNSF FROM 07-056-0248.000 BUTCHER, HARVEY ET AL											
BUTCHER, HARVEY ET AL RT. 3 HARBOUR TERRACE CHESAPEAKE, OHIO 45619 1983 & 1985 TRANSFER PARCEL-ID 07-056-0248.000	17-2-33 PT E1/2 SE SW (SEE '82 DUP) 0.32ACS. RES USE CODE 500 00	00	00								

TAX RATE 43.30
A/R RED FACTOR 05.4708
OTH RED FACTOR 08.1122

LAWRENCE
TAX DISTRICT 07-FAYETTE TWP-SOUTH POINT CORP

GENERAL TAX LIST AND DUPLICATE OF REAL AND PUBLIC UTILITY PROPERTY
COUNTY REAL ESTATE TAXES AND SPECIAL ASSESSMENTS

01/18/93

TAX YEAR 1992
INTEREST RATE
PAGE NO 1278

OWNER'S NAME MAILING ADDRESS	DESCRIPTION LAND	IMPROVEMENTS	TOTAL VALUE	TAXES CHARGED	DECEMBER TAXES	PENALTY	JUNE TAXES	PENALTY	TOTAL DELINQUENT	C.D. DATE	MEMO
01-23-92 TRNSF TO 07-056-0248.000 PERDUE, HOWARD & RUTH R											
LIGHT, SANDRA G. 104 TOP ST. SOUTH POINT, OHIO 45680 PARCEL-ID 07-056-0249.000	17-2-33 PT E1/2 SE SW (SEE '82 DUP) 0.83ACS. RES USE CODE 500 3,010	00	3,010								
ESTEP, HAROLD DAVID 1005 SOLIDA RD. SOUTH POINT, OHIO 45680 PARCEL-ID 07-056-0300.000	17-02-33 PT. E 1/2 SW PT. 0023.05A AGR USE CODE 101 6,520 HOMESITE VALUE LISTED BELOW 4,200	720 500	7,240 4,700								
OHIO FUEL GAS C/O COLUMBIA GAS ATTN: TAX DEPARTMENT P.O. BOX 117 COLUMBUS, OHIO 43216-0117 SEE 1953 AUD DUP P 19 LN 8 PARCEL-ID 07-056-0305.000	17-02-33 PT E 1/2 SW 6.47ACRES COM USE CODE 830 6,010	6,330	12,340								
JENKINS, JOHN C., TRUSTEE 1169 PARK DR. IRONTON, OHIO 45638-0000 PARCEL-ID 07-056-0400.000	17-02-33 PT. E 1/2 SW PT. 0003.67A COM USE CODE 455 11,670	114,840	126,510								
MAYNARD, VILOUS ET AL ROUTE 6 BOX 186 SOUTH POINT, OHIO 45680 PARCEL-ID 07-056-0600.000	17-02-33 SW COR. E 1/2 SW 0000.18A RES USE CODE 500 1,290	00	1,290								
MAYNARD, VILOUS ET AL ROUTE 6 BOX 186 SOUTH POINT, OHIO 45680 PARCEL-ID 07-056-0700.000	17-02-33 SW COR E1/2 SW ST.HY. EASE.PARC.NO.53LA PT. 0002.82A USE CODE 610 300	00	300								
DAVIDSON, ROBERT L. JR. RT. 3 BOX 491 SOUTH POINT, OHIO 45680-000 PARCEL-ID 07-056-0800.000	17-02-33 PT NW COR SW SW ST HY EASE 0001.09A USE CODE 610 120	00	120								
DAVIDSON, ROBERT L. JR. RT. 3 BOX 491 SOUTH POINT, OHIO 45680-000 PARCEL-ID 07-056-0900.000	17-02-33 PT. NW COR SW SW ST.H Y EASE PARC NO.76LA WHOLE 0002.91A USE CODE 610 300	00	300								
PATCO PROPERTIES INC. 117 MADISON ST. LOUISA KY 41230 VOL 567 PG 704 PARCEL-ID 07-056-1000.000	17-2-33CEN N SIDE SW SW 3.11AC COM USE CODE 410 21,770	170,160	191,930								

TAX RATE 43.30
A/R RED FACTOR 05.4708
OTH RED FACTOR 08.1122

LAWRENCE
TAX DISTRICT 07-FAYETTE TWP-SOUTH POINT CORP

GENERAL TAX LIST AND DUPLICATE OF REAL AND PUBLIC UTILITY PROPERTY
COUNTY REAL ESTATE TAXES AND SPECIAL ASSESSMENTS

01/18/93

TAX YEAR 1992
INTEREST RATE
PAGE NO 1279

OWNER'S NAME MAILING ADDRESS	DESCRIPTION LAND	IMPROVEMENTS	TOTAL VALUE	TAXES CHARGED	DECEMBER TAXES	PENALTY	JUNE TAXES	PENALTY	TOTAL DELINQUENT	C.D. DATE	MEMO
03-13-92 TRNSF FROM 07-056-1000.000 SOUTHERN HILLS INC											
SOUTHERN HILLS INC BOX 397 SOUTH POINT OHIO 45680 PARCEL-ID 07-056-1000.000	17-2-33CEN N SIDE SW SW 3.11AC COM USE CODE 410 00	00	00								
03-13-92 TRNSF TO 07-056-1000.000 PATCO PROPERTIES INC.											
PATCO PROPERTIES INC. 117 MADISON STREET LOUISA KY. 41230 VOL 567 PG 704 PARCEL-ID 07-056-1100.000	17-2-33 NE COR SW SW 3.48AC COM USE CODE 400 12,180	00	12,180								
03-13-92 TRNSF FROM 07-056-1100.000 SOUTHERN HILLS INC											
SOUTHERN HILLS INC BOX 397 SOUTH POINT OHIO 45680 PARCEL-ID 07-056-1100.000	17-2-33 NE COR SW SW 3.48AC COM USE CODE 400 00	00	00								
03-13-92 TRNSF TO 07-056-1100.000 PATCO PROPERTIES INC.											
NEWELL, DAVID L. U.S. RT. 52 & SOLIDA RD. SOUTH POINT, OHIO 45680 PARCEL-ID 07-056-1200.000	17-2-33 SE COR SW SW 0.28ACS. COM USE CODE 499 1,960	46,260	48,220								
SELL AND SERVE MARKETING INC. P.O. BOX 237 HUNTINGTON, W. VA. 25707 PARCEL-ID 07-056-1300.000	17-02-33 PT. SE COR. SW SW 0000.30A COM USE CODE 447 2,100	66,470	68,570								
SELL AND SERVE MARKETING, INC. P.O. BOX 237 HUNTINGTON, W. VA. 25707 PARCEL-ID 07-056-1400.000	17-02-33 PT. SE COR. SW SW 0000.07A COM USE CODE 400 490	00	490								
SCHNEIDER, J. WM. & KATHERINE CHESAPEAKE OHIO PARCEL-ID 07-056-1500.000	17-02-33 SE COR. SW SW ST.HY.EASE.NO. 51 0000.46A USE CODE 610 110	00	110								
SCHNEIDER, J. WILLIAM & KATHER PARCEL-ID 07-056-1600.000	17-2-33 SE COR SW SW ST HY EAS E #51LA LESS 0.05A. BAL.0.84A CS. USE CODE 610 110	00	110								
SELL & SERVE MARKETING, INC.	E17-2-33 PT SE COR SW SW PT. 0										

TAX RATE 43.30
A/R RED FACTOR 05.4708
OTH RED FACTOR 08.1122

LAWRENCE
TAX DISTRICT 07-FAYETTE TWP-SOUTH POINT CORP

GENERAL TAX LIST AND DUPLICATE OF REAL AND PUBLIC UTILITY PROPERTY
COUNTY REAL ESTATE TAXES AND SPECIAL ASSESSMENTS

TAX YEAR 1992
INTEREST RATE
01/18/93 PAGE NO 1280

OWNER'S NAME MAILING ADDRESS	DESCRIPTION LAND	IMPROVEMENTS	TOTAL VALUE	TAXES CHARGED	DECEMBER TAXES	PENALTY	JUNE TAXES	PENALTY	TOTAL DELINQUENT	C.D. DATE	MEMO
TAL P.O. BOX 237 HUNTINGTON, W VA 25707 PARCEL-ID 07-056-1600.001	.05ACS. 110	COM USE CODE 00	400 110								
FLESHER, PHILLIP R. 306 HILLVIEW LANE SOUTH POINT, OHIO 45680 PARCEL-ID 07-056-1700.000	17-2-33 PT SW SE LESS 19.66 & 6.78 AC. BAL = 17.84 ACRES 1,870	AGR USE CODE 370	120 2,240								
BUTCHER, HARVEY W. ETAL RT 3 HARBOUR TERRACE CHESAPEAKE, OHIO 45619 EXEMPT SALE:12-14-83 PARCEL-ID 07-056-1700.001	17-2-33 PT. SW SE PT. 1.66ACS. 00	RES USE CODE 00	500 00								
01-23-92 TRNSF TO 07-056-1700.001 PERDUE, HOWARD & RUTH R											
PERDUE, HOWARD & RUTH R 100 TOP ST SOUTH POINT, OHIO 45680 VOL 564 PG 849 PARCEL-ID 07-056-1700.001	17-2-33 PT. SW SE PT. 1.66ACS. 4,310	RES USE CODE 00	500 4,310								
01-23-92 TRNSF FROM 07-056-1700.001 BUTCHER, HARVEY W. ETAL											
PERDUE, HOWARD W. JR. & RUTH R . ROUTE 1 BOX 83 CHESAPEAKE, OHIO 45619 VOL 546 PG 190 PARCEL-ID 07-056-1700.002	17-2-33 PT SESW PT 17.11AC 5,550	RES USE CODE 17,550	510 23,100								
PERDUE, HOWARD W. JR. & RUTH R . ROUTE 1 BOX 83 CHESAPEAKE, OHIO 45619 VOL 546 PG 190 PARCEL-ID 07-056-1700.003	17-2-33 PT SW SE PT 7.47AC 780	RES USE CODE 00	500 780								
LETSCHE, MARY 208 CROUSE CHAPLE RD CHILLICOTHE, OHIO 45601 VOL 563 PG 12 PARCEL-ID 07-056-1800.000	17-02-33 CEN. E SIDE SW SW 0000.12A 2,590	COM USE CODE 1,820	452 4,410								
LETSCHE, MARY 208 CROUSE CHAPLE RD CHILLICOTHE, OHIO 45601 VOL 563 PG 12 PARCEL-ID 07-056-1801.000	17-02-33 PT SW SW 0000.25A 1,750	COM USE CODE 00	400 1,750								
LETSCHE, MARY 208 CROUSE CHAPLE RD CHILLICOTHE, OHIO 45601 VOL 563 PG 12 PARCEL-ID 07-057-0100.000	17-02-33 CEN. E SIDE SW SW ST.HY.EASE.NO.52LA 0000.23A 110	USE CODE 00	610 110								

TAX RATE 43.30
A/R RED FACTOR 05.4708
OTH RED FACTOR 08.1122

LAWRENCE
TAX DISTRICT 07-FAYETTE TWP-SOUTH POINT CORP

GENERAL TAX LIST AND DUPLICATE OF REAL AND PUBLIC UTILITY PROPERTY
COUNTY REAL ESTATE TAXES AND SPECIAL ASSESSMENTS

TAX YEAR 1992
INTEREST RATE
01/18/93 PAGE NO 1281

OWNER'S NAME MAILING ADDRESS	DESCRIPTION LAND	IMPROVEMENTS	TOTAL VALUE	TAXES CHARGED	DECEMBER TAXES	PENALTY	JUNE TAXES	PENALTY	TOTAL DELINQUENT	C.D. DATE	MEMO
LETSCHE, MARY 208 CROUSE CHAPLE RD CHILLICOTHE, OHIO 45601 VOL 563 PG 12 PARCEL-ID 07-057-0101.000	17-02-33 CEN E SIDE SW SW ST H YEASE NO 52 LA 0000.40A 110	USE CODE 00	610 110								
ALIFF, BILLY LEE & JOAN 503 LITTLE SOLIDA SOUTH POINT, OHIO 45680 PARCEL-ID 07-057-0300.000	17-01-04 1 BRUBAKER LANDS AUD PLAT 1859 LESS 0. 3 0008.41A 5,500 HOMESITE VALUE LISTED BELOW 4,730	RES USE CODE 10,190 9,820	510 15,690 14,550								
TRIPLETT, ROBERT D. & MARLAYNA 505 LITTLE SOLIDA RD. SOUTH POINT, OH. 45680 PARCEL-ID 07-057-0301.000	17-01-04 PT 1 BRUBAKER LANDS AUD PLAT 1859 0000.38A 1,800	RES USE CODE 10,060	510 11,860								
TRIPLETT, ROBERT D. & MARLAYNA 505 LITTLE SOLIDA DR. SOUTH POINT, OH. 45680 PARCEL-ID 07-057-0302.000	17-01-04 PT 1 BRUBAKER LANDS AUD PLAT 1859 RIGHT 0 F 0000.21A 500	RES USE CODE 00	500 500								
FITZPATRICK, WILLIAM L. 104 ELM ST. W. SOUTH POINT, OHIO 45680 PARCEL-ID 07-057-0400.000	17-1-4 2 BRUBAKER LANDS LESS 4 .74AC BAL=2.50AC 3,700	RES USE CODE 00	500 3,700	6402.003 1-97 104 Clyde St S.P. Oh Bal = 0.63 10/24/93 Michael W. Rickman –							
DAVIS, FRANCES M. & NORMA S. 105 CLYDE STREE SOUTH POINT, OHIO 45680 PARCEL-ID 07-057-0400.001	17-1-4 2 BRUBAKER LANDS PT. 1. 71 ACS 4,800 HOMESITE VALUE LISTED BELOW 4,730	RES USE CODE 10,790 10,790	510 15,590 15,520								
BOOTH, EARL A. & PARTICIA J. 501 LITTLE SOLIDA RD. SOUTH POINT, OHIO 45680 PARCEL-ID 07-057-0400.002	17-1-4 2 BRUBAKER LANDS PT 1.9 3A 4,820 HOMESITE VALUE LISTED BELOW 4,730	RES USE CODE 11,380 11,380	510 16,200 16,110								
GALLOWAY, DELLIA E. 103 CLYDE ST. SOUTH POINT, OHIO 45680 PARCEL-ID 07-057-0400.003	17-1-4 2 BRUBAKER LANDS PT 0. 13 A 1,550 HOMESITE VALUE LISTED BELOW 1,550	RES USE CODE 10,840 10,840	510 12,390 12,390	9-27-93 Garland & Carolyn Forbush –							

SURVEYOR'S CERTIFICATE

TO WHOM IT MAY CONCERN: Date 4-13 1993

I hereby certify that on or about FEB. 8 1993, I surveyed real property owned by ROBERT TRIPLETT JR. AND HILDA LEE, situated in TRIPLETT Township and/or SOUTH POINT Corporation, Lawrence County, Ohio. This certificate is made for the purpose of correcting the Auditor's tax duplicate.

R	T	SEC.	ACRE LOT	NO.	PARCEL NO.	ACREAGE NOW TAXED ON AUDITOR'S DUPLICATE	ACREAGE SHOULD BE CORRECTED AS SHOWN BELOW
17	1	F4	—	—	07-057-0500	.07	.26 Ac.

REMARKS: DEED DIDN'T HAVE ANY MEASURMENTS THAT WAS ORIGINALLY CONVEYED, AFTER MEASURING FOUND MORE AC.

Signed David A. Hannery, P.S.

Registration Number 7439

TAX RATE 43.30
A/R RED FACTOR 05.4708
OTH RED FACTOR 08.1122

LAWRENCE
TAX DISTRICT 07-FAYETTE TWP-SOUTH POINT CORP

GENERAL TAX LIST AND DUPLICATE OF REAL AND PUBLIC UTILITY PROPERTY
COUNTY REAL ESTATE TAXES AND SPECIAL ASSESSMENTS

01/18/93

TAX YEAR 1992
INTEREST RATE
PAGE NO 1282

OWNER'S NAME MAILING ADDRESS	DESCRIPTION LAND	IMPROVEMENTS	TOTAL VALUE	TAXES CHARGED	DECEMBER TAXES	PENALTY	JUNE TAXES	PENALTY	TOTAL DELINQUENT	C.D. DATE	MEMO
FITZPATRICK, WILLIAM 104 ELM ST. W. SOUTH POINT, OHIO 45680 PARCEL-ID 07-057-0400.004	LOT 1 LITTLE SOLIDA S.D. RES USE CODE 500 1,380	00	1,380								
FITZPATRICK, WILLIAM 104 ELM ST. W. SOUTH POINT, OHIO 45680 PARCEL-ID 07-057-0400.005	LOT 2 LITTLE SOLIDA S.D. RES USE CODE 500 1,740	00	1,740								
FITZPATRICK, WILLIAM 104 ELM ST. W. SOUTH POINT, OHIO 45680 PARCEL-ID 07-057-0400.006	LOT 3 LITTLE SOLIDA S.D. RES USE CODE 500 1,210	00	1,210								
FITZPATRICK, WILLIAM L. 104 ELM ST. W. SOUTH POINT, OHIO 45680 PARCEL-ID 07-057-0400.007	LOT 4 LITTLE SOLIDA S.D. RES USE CODE 500 3,840	00	3,840	WD 10/1/93 Rt 5 Box 134-K S.Pt. Oh 45680 Michael W. + Cynthia L. Robertson Rickman —							
TRIPLETT, VICTORIA C/O BILL TRIPLETT RT. 7 BOX 812 SOUTH POINT, OHIO 45680 PARCEL-ID 07-057-0500.000	17-01-04 3 BRUBAKER LANDS PT S OF LITTLE SOLIDA 0000.07A RES USE CODE 500 710	00	710	Add 4/1/93 v. Hilda's Est. Robert + Triplett Et-Al —	Robert's Est. Mary Dennison Et-Al —	Dennison Triplett Rt 7 Box 742 SP-O	6/4/93	401 Little Solida Rd S.Pt. Oh Robert + Hilda Triplett —			Acreage corrected by deed per ent. 07 6.26 4/26/93 - see attached copy for acreage calculation
TRIPLETT, VICTORIA SOUTH POINT OHIO PARCEL-ID 07-057-0600.000	17-01-04 3 BRUBAKER LANDS. ST.HY.EASE.NO.55LA 0000.00A USE CODE 610 110	00	110	— Same —	— Same —		6/4/93 WD	Robert + Hilda Triplett —			
CRABTREE, ODIS SOUTH POINT, OHIO 45680 PARCEL-ID 07-057-0700.000	17-1-04 3 BRUBAKER LANDS LESS 0.78A. BAL. 1.59ACS. RES USE CODE 500 3,610	00	3,610								
TRIPLETT, ROBERT D. & MARLAYNA 505 LITTLE SOLIDA ROAD SOUTH POINT, OHIO 45680 PARCEL-ID 07-057-0700.001	17-1-04 PT 3 BRUBAKER LANDS PT 0.78ACS. RES USE CODE 500 230	00	230								
CRABTREE, JAMES MILTON 60 E. SOUTH ST. SPRINGBORO, OHIO 45066 PARCEL-ID 07-057-0701.000	17-01-04 3 BRUBAKER LAND PT 0012.00A RES USE CODE 500 4,700	00	4,700								
TRIPLETT, ROBERT D AND MARLAYN A 505 LITTLE SOLIDA ROAD SOUTH POINT, OHIO 45680	17-01-04 3 BRUBAKER LANDS PT. 0000.55A RES USE CODE 500 1,010	00	1,010								

TAX RATE 43.30
A/R RED FACTOR 05.4708
OTH RED FACTOR 08.1122

LAWRENCE
TAX DISTRICT 07-FAYETTE TWP-SOUTH POINT CORP

GENERAL TAX LIST AND DUPLICATE OF REAL AND PUBLIC UTILITY PROPERTY
COUNTY REAL ESTATE TAXES AND SPECIAL ASSESSMENTS

01/18/93

TAX YEAR 1992
INTEREST RATE
PAGE NO 1283

OWNER'S NAME MAILING ADDRESS	DESCRIPTION LAND	IMPROVEMENTS	TOTAL VALUE	TAXES CHARGED	DECEMBER TAXES	PENALTY	JUNE TAXES	PENALTY	TOTAL DELINQUENT	C.D. DATE	MEMO
PARCEL-ID 07-057-0800.000											
ALLEN, PHYLLIS, K. 407 LITTLE SOLIDA RD SOUTH POINT, OHIO 45680 PARCEL-ID 07-057-0900.000	17-01-04 3 BRUBAKER LANDS 0002.76A RES USE CODE 500 290	00	290								
MAYNARD, VIOLUS & ONA RT. 2 SOUTH POINT OHIO PARCEL-ID 07-057-1000.000	17-01-04 3 BRUBAKER LANDS PT N W COR 50' X 100' 0000.12A RES USE CODE 500 1,100	00	1,100								
ALLEN, PHYLLIS K. 407 LITTLE SOLIDA ROAD SOUTH POINT, OHIO 45680 PARCEL-ID 07-057-1100.000	17-01-04 3 BRUBAKER LANDS PT. NW COR. 50 X 100 0000.12A RES USE CODE 500 10	00	10								
ALLEN, PHYLLIS, K. 407 LITTLE SOLIDA ROAD SOUTH POINT, OHIO 45680 PARCEL-ID 07-057-1200.000	17-01-04 3 BRUBAKER LANDS NE COR. 0001.00A RES USE CODE 510 4,730 HOMESITE VALUE LISTED BELOW 4,730	2,580 2,500	7,310 7,230								
GILLESPIE, TERRY & BRENDA C/O TERRY & BRENDA GILLISPIE 302 LITTLE SOLIDA RD. SOUTH POINT, OHIO 45680 PARCEL-ID 07-057-1300.000	17-01-04 3 BRUBAKER LANDS SE COR PT NE OF NEW HYPT 0001.05A RES USE CODE 510 4,730 HOMESITE VALUE LISTED BELOW 4,730	18,030 6,280	22,760 11,010								
SOPER, HARVEY D. 304 LITTLE SOLIDA RD. SOUTH POINT, OHIO 45680 PARCEL-ID 07-057-1302.000	-00-00 3 BRUBAKER LANDS SE COR PT NE OF NEW HYPT 0000.33A RES USE CODE 510 2,790 HOMESITE VALUE LISTED BELOW 2,790	14,730 14,730	17,520 17,520								
CRISWELL, GARY W 058 C/O STAR BANK 425 WALNUT STREET P. O. BOX 1038 CINCINNATI, OHIO 45201-1038 VOL 567 PG 595 PARCEL-ID 07-057-1303.000 04-02-92 TRNSF FROM 07-057-1303.000 GAITHER, BRENDA L. & PHYL	-00-00 3 BRUBAKER LANDS SE COR PT NE OF NEW HYPT 0000.30A RES USE CODE 500 2,620	00	2,620								
GAITHER, BRENDA L. & PHYLLIS J . GAITHER RT. 2 BOX 483AA PROCTORVILLE, OHIO 45669	-00-00 3 BRUBAKER LANDS SE COR PT NE OF NEW HYPT 0000.30A RES USE CODE 500										

TAX RATE 43.30
A/R RED FACTOR 05.4708
OTH RED FACTOR 08.1122

LAWRENCE
TAX DISTRICT 07-FAYETTE TWP-SOUTH POINT CORP

GENERAL TAX LIST AND DUPLICATE OF REAL AND PUBLIC UTILITY PROPERTY
COUNTY REAL ESTATE TAXES AND SPECIAL ASSESSMENTS

TAX YEAR 1992
INTEREST RATE
01/18/93 PAGE NO 1284

OWNER'S NAME MAILING ADDRESS	DESCRIPTION LAND	IMPROVEMENTS	TOTAL VALUE	TAXES CHARGED	DECEMBER TAXES	PENALTY	JUNE TAXES	PENALTY	TOTAL DELINQUENT	C.D. DATE	MEMO
SEE VOL 567 PG 083 PARCEL-ID 07-057-1303.000	00	00	00								
04-02-92 TRNSF TO 07-057-1303.000 CRISWELL, GARY W											
HARRAH, D. T. & MARY E. 306 LITTLE SOLIDA RD SOUTH POINT OHIO 45680 VOL 560 PG 656 PARCEL-ID 07-057-1304.000	17-01-04 3 BRUBAKER LANDS SE COR PT NE OF NEW HYPT 0000.70A RES USE CODE 510 4,360	13,130	17,490								
WHITE, ANTHONY W. & PENNY S. 207 LITTLE SOLIDA RD SOUTH POINT, OHIO 45680 VOL 545 PG 681 PARCEL-ID 07-057-1305.000	17-01-04 3 BRUBAKER LANDS SE COR PT NE OF NEW HWY LESS 0. 0 0000.26A RES USE CODE 510 2,620 HOMESITE VALUE LISTED BELOW 2,620	11,060 11,060	13,680 13,680								
08-10-92 509.63											
GARL, FORREST A. & GARL BARBARA M. 006 C/O T R T S DATA SERVICES 2401 WEST HASSELL RD. SUITE 1510 HOFFMAN, ILL 60195-2001 PARCEL-ID 07-057-1306.000	17-01-04 3 BRUBAKER LANDS SE COR PT NE OF NEW HY PT 0000.27A RES USE CODE 510 2,470 HOMESITE VALUE LISTED BELOW 2,470	12,680 12,680	15,150 15,150								
CLAY, JON D. & KIMBERLY D. 420 PARK AVENUE IRONTON, OHIO 45638 VOL 558 PG 749 PARCEL-ID 07-057-1308.000	17-01-04 3 BRUBAKER LANDS SE COR PT NE HY PT LESS SE 0000.20A RES USE CODE 510 2,080 HOMESITE VALUE LISTED BELOW 2,080	13,330 13,330	15,410 15,410	12-10-92 Charles Gregory & Stephanie S. Campbell							
12-10-92 556.88 01-07-93 4.96											
HAWTHORNE, BRENDA L & PHYLLIS J CHRISTIAN 102 HILLVIEW LANE SOUTH POINT, OHIO 45680 VOL 567 PG 83 PARCEL-ID 07-057-1309.000	17-01-04 3 BRUBAKER LANDS SE COR PT NE OF NEW HYPT 0000.29A RES USE CODE 510 00	00	00								
03-10-92 TRNSF FROM 07-057-1309.000 HAWTHORNE, BRENDA L ET AL 04-02-92 TRNSF TO 07-057-1309.000 CRISWELL, GARY W											
CRISWELL, GARY W 058 C/O STAR BANK 425 WALNUT STREET P. O. BOX 1038 CINCINNATI, OHIO 45201-1038 VOL 567 PG 595 PARCEL-ID 07-057-1309.000	17-01-04 3 BRUBAKER LANDS SE COR PT NE OF NEW HYPT 0000.29A RES USE CODE 510 2,580	8,380	10,960								
04-02-92 TRNSF FROM 07-057-1309.000 HAWTHORNE, BRENDA L & PHY											

TAX RATE 43.30
A/R RED FACTOR 05.4708
OTH RED FACTOR 08.1122

LAWRENCE
TAX DISTRICT 07-FAYETTE TWP-SOUTH POINT CORP

GENERAL TAX LIST AND DUPLICATE OF REAL AND PUBLIC UTILITY PROPERTY
COUNTY REAL ESTATE TAXES AND SPECIAL ASSESSMENTS

TAX YEAR 1992
INTEREST RATE
01/18/93 PAGE NO 1285

OWNER'S NAME MAILING ADDRESS	DESCRIPTION LAND	IMPROVEMENTS	TOTAL VALUE	TAXES CHARGED	DECEMBER TAXES	PENALTY	JUNE TAXES	PENALTY	TOTAL DELINQUENT	C.D. DATE	MEMO
GAITHER, PHYLLIS E. C/O BRENDA L. GAITHER 102 HILLVIEW LANE SOUTH POINT, OHIO 45680 PARCEL-ID 07-057-1309.000	17-01-04 3 BRUBAKER LANDS SE COR PT NE OF NEW HYPT 0000.29A RES USE CODE 511 00	00	00								
03-04-92 TRNSF TO 07-057-1309.000 HAWTHORNE, BRENDA L ET AL											
HAWTHORNE, BRENDA L ET AL C/O BRENDA L. GAITHER 102 HILLVIEW LANE SOUTH POINT, OHIO 45680 VOL 566 PG 835 PARCEL-ID 07-057-1309.000	17-01-04 3 BRUBAKER LANDS SE COR PT NE OF NEW HYPT 0000.29A RES USE CODE 510 00	00	00								
03-04-92 TRNSF FROM 07-057-1309.000 GAITHER, PHYLLIS E. 03-10-92 TRNSF TO 07-057-1309.000 HAWTHORNE, BRENDA L & PHY											
WHITE, ANTHONY W. & PENNY S. 207 LITTLE SOLIDA RD SOUTH POINT, OHIO 45680 VOL 545 PG 681 PARCEL-ID 07-057-1310.000	17-01-04 3 BRUBAKER LANDS PT. N PT. 0000.04A RES USE CODE 500 560	00	560								
08-10-92 6.45											
CLAY, JON D. & KIMBERLY D. 420 PARK AVENUE IRONTON, OHIO 45638 VOL 558 PG 749 PARCEL-ID 07-057-1311.000	17-01-04 3 BRUBAKER LANDS PT NW PT 0000.03A RES USE CODE 500 420	00	420	12-10-92 Charles Gregory & Stephanie S. Campbell							
12-10-92 15.60 01-07-93 .14											
GARL, FORREST A. & GARL, BARBARA M. 006 C/O T R T S DATA SERVICES 2401 WEST HASSELL RD. SUITE 1510 HOFFMAN, ILL 60195-2001 PARCEL-ID 07-057-1312.000	17-01-04 3 BRUBAKER LANDS PT SE PT 0000.03A RES USE CODE 500 320	00	320								
BAILEY, R. & P. & HUGHTS, R. & SOUTH POINT OHIO PARCEL-ID 07-057-1400.000	17-01-04 3 BRUBAKER LANDS SE COR PT ST.HY.EASE NO.54LA 0004.68A USE CODE 610 490	00	490								
ESTEP, HAROLD DAVID 1005 SOLIDA RD SOUTH POINT, OHIO 45680 VOL 556 PG 404 PARCEL-ID 07-057-1500.000	17-1-4 4 BRUBAKER LAND NE COR LESS .30A 1.43 ACS RES USE CODE 510 4,770	4,160	8,930								

TAX RATE 43.30
A/R RED FACTOR 05.4708
OTH RED FACTOR 08.1122

LAWRENCE
TAX DISTRICT 07-FAYETTE TWP-SOUTH POINT CORP

GENERAL TAX LIST AND DUPLICATE OF REAL AND PUBLIC UTILITY PROPERTY
COUNTY REAL ESTATE TAXES AND SPECIAL ASSESSMENTS

01/18/93

TAX YEAR 1992
INTEREST RATE
PAGE NO 1286

OWNER'S NAME MAILING ADDRESS	DESCRIPTION LAND	IMPROVEMENTS	TOTAL VALUE	TAXES CHARGED	DECEMBER TAXES	PENALTY	JUNE TAXES	PENALTY	TOTAL DELINQUENT	C.D. DATE	MEMO
LAMBERT, TED & RUBY P.O. BOX 837 SOUTH POINT, OHIO 45680 PARCEL-ID 07-057-1501.000	17-01-04 4 BRUBAKER LAND NE CO RPT 0000.30A RES USE CODE 500 90	00	90								
JOHNSTON, ERNEST H. 5219 LEVELSIDE AVE. LAKEWOOD, CA. PARCEL-ID 07-057-1600.000	17-01-04 3,4 BRUBAKER LANDS SW COR. 0001.16A RES USE CODE 500 4,740	00	4,740								
LEMLEY, LELAND L. & L. ANN 8711 VALLEY VIEW DR. HOUSTON TX 77074 VOL 552 PG 167 PARCEL-ID 07-057-1700.000	17-01-04 3,4 BRUBAKER LANDS NEXT BR. LESS .50A 0002.50A RES USE CODE 510 4,880	1,330	6,210	R# 5 Box 737 S.P.O Robert Steven & Jayne Ann Lemley —	6.259?						
FREEMAN, BERNARD & RUTH P.O. BOX 505 SOUTH POINT, OHIO 45680 PARCEL-ID 07-057-1800.000	17-01-01 3,4 BRUBAKER LANDS PT. E 1/2 0000.86A RES USE CODE 500 1,880	00	1,880								
HUGHES, RAYMOND AND JUANITA 302 ORCHARD DR. SOUTH POINT, OHIO 45680-000 PARCEL-ID 07-057-1801.000	17-01-01 3 AND 4 BRUBAKER LAND SPT E 1/2 PT 0000.87A RES USE CODE 501 00	00	00								
02-27-92 TRNSF TO 07-057-1801.000 HUGHES, JUANITA A											
HUGHES, JUANITA A 302 ORCHARD DR. SOUTH POINT, OHIO 45680-000 VOL 566 PG 667 PARCEL-ID 07-057-1801.000	17-01-01 3 AND 4 BRUBAKER LAND SPT E 1/2 PT 0000.87A RES USE CODE 500 3,420	00	3,420								
02-27-92 TRNSF FROM 07-057-1801.000 HUGHES, RAYMOND AND JUANI											
MAYNARD, VILOUS ET AL ROUTE 6 BOX 186 SOUTH POINT, OHIO 45680 PARCEL-ID 07-058-0100.000	17-01-04 5 BRUBAKER LANDS E END 0003.14A RES USE CODE 500 3,770	00	3,770								
MAYNARD, VILOUS ET AL ROUTE 6 BOX 186 SOUTH POINT, OHIO 45680 PARCEL-ID 07-058-0200.000	17-01-04 5 BRUBAKER LANDS E EN D ST.HY.EASE.NO.53LA 0003.22A RES USE CODE 500 340	00	340								
MCWHORTER, ROBERTA L. 508 AMANDA DR. ASHLAND KY. 41101	17-01-04 6 BRUBAKER LANDS PT. 50 X 110 ON RD. 0000.13A RES USE CODE 510										

TAX RATE 43.30
A/R RED FACTOR 05.4708
OTH RED FACTOR 08.1122

LAWRENCE
TAX DISTRICT 07-FAYETTE TWP-SOUTH POINT CORP

GENERAL TAX LIST AND DUPLICATE OF REAL AND PUBLIC UTILITY PROPERTY
COUNTY REAL ESTATE TAXES AND SPECIAL ASSESSMENTS

01/18/93

TAX YEAR 1992
INTEREST RATE
PAGE NO 1287

OWNER'S NAME MAILING ADDRESS	DESCRIPTION LAND	IMPROVEMENTS	TOTAL VALUE	TAXES CHARGED	DECEMBER TAXES	PENALTY	JUNE TAXES	PENALTY	TOTAL DELINQUENT	C.D. DATE	MEMO
VOL 548 PG 90 PARCEL-ID 07-058-0300.000	1,550	6,190	7,740								
LEIGHTY, ROBERTA L. 508 AMANDA DR. ASHLAND KY. 41101 VOL 554 PG 300 PARCEL-ID 07-058-0400.000	17-01-04 6 BRUBAKER LANDS SW COR. 0000.11A RES USE CODE 500 1,370	00	1,370								
HARLESS, VENUS LIFE EST. 508 NO. KENOVA RD. SOUTH POINT, OHIO 45680 PARCEL-ID 07-058-0500.000	17-01-04 7 BRUBAKER LANDS S PT. 0000.76A RES USE CODE 500 3,340	00	3,340	9-22-93 Donald & Gary Harless —	11-3-93 Leoter McKee —		Don Fitzpatrick —				11-24-93
FREEMAN, BERNARD H. & RUTH P.O. BOX 505 SOUTH POINT, OHIO 45680 PARCEL-ID 07-058-0600.000	17-1-4 8 BRUBAKER LANDS PT E 1 /2 S END LESS 1.92 BAL= .48 RES USE CODE 510 2,270 HOMESITE VALUE LISTED BELOW 2,270	37,380 37,380	39,650 39,650								
YORK, LESLIE R. & PAMELA 114 LEA ST. SOUTH POINT, OHIO 45680 PARCEL-ID 07-058-0600.001	17-1-4 8 BRUBAKER LANDS PT E1/ 2 S END 1.92ACS RES USE CODE 500 3,640	00	3,640								
MAYNARD, VILOUS ET AL ROUTE 6 BOX 186 SOUTH POINT, OHIO 45680 N PARCEL-ID 07-058-0700.000	17-1-4 8 BRUBAKER LANDS NE COR 0.72ACS RES USE CODE 500 3,290	00	3,290								
MAYNARD, VILOUS ET AL ROUTE 6 BOX 186 SOUTH POINT, OHIO 45680 PARCEL-ID 07-058-0800.000	17-01-04 8 BRUBAKER LANDS NE COR. ST.HY.EASE. PARC.NO. 5 0001.28A RES USE CODE 500 130	00	130								
CLARK, EDGAR & AUDREY MAE P.O. BOX 43 SOUTH POINT, OHIO 45680 PARCEL-ID 07-058-0900.000	17-01-04 BLK. 13&PT. BLK. 14 W KEN.&4.50A NEXT BLK 13,14 0000.47A RES USE CODE 500 2,570	00	2,570								
BOYD, JAMES R. & VIRGINIA 110 CEDAR CT. SOUTH POINT, OHIO 45680-0000 PARCEL-ID 07-058-0901.000	17-01-04 BRUBAKER LANDS NO PT 0000.72A RES USE CODE 500 3,290	00	3,290								
OSWALD, E. B. 112 CEDAR CT.	17-01-04 BL 13 & 14 PT 0000.27A RES USE CODE 500										

TAX RATE 43.30
A/R RED FACTOR 05.4708
OTH RED FACTOR 08.1122

LAWRENCE
TAX DISTRICT 07-FAYETTE TWP-SOUTH POINT CORP

GENERAL TAX LIST AND DUPLICATE OF REAL AND PUBLIC UTILITY PROPERTY
COUNTY REAL ESTATE TAXES AND SPECIAL ASSESSMENTS

TAX YEAR 1992
INTEREST RATE
01/18/93 PAGE NO 1288

OWNER'S NAME MAILING ADDRESS	DESCRIPTION			TAXES CHARGED	DECEMBER TAXES	PENALTY	JUNE TAXES	PENALTY	TOTAL DELINQUENT	C.D. DATE	MEMO
	LAND	IMPROVEMENTS	TOTAL VALUE								
SOUTH POINT, OHIO 45680 PARCEL-ID 07-058-0902.000	830	00	830								
BRUCE, SHANNON L. & MARGARET 105 CEDAR CT. SOUTH POINT, OHIO 45680 PARCEL-ID 07-058-0903.000	17-01-04 PT BRUBAKER LANDS BL 13 & 14 0000.31A RES USE CODE 500 2,010	00	2,010								
HUBBARD, LENNA LIFE EST REM AMBERT, LISA 114 CEDAR CT. SOUTH POINT, OHIO 45680-0000 PARCEL-ID 07-058-0904.000	L17-01-04 BRUBAKER LANDS PT BL14 0000.07A RES USE CODE 500 950	00	950								
NICELY, GERTRUDE P.O. BOX 282 SOUTH POINT, OHIO 45680 PARCEL-ID 07-058-1000.000	17-01-04 3,4 BRUBAKER LANDS PT. NEXT BR. 0000.50A RES USE CODE 510 3,550 HOMESITE VALUE LISTED BELOW 3,550	3,060 2,950	6,610 6,500								
DAVIDSON, RONALD E. & KATHYRN M P.O. BOX 65 SOUTH POINT, OHIO 45680 VOL 543 PG 350 PARCEL-ID 07-058-1100.000	17-01-04 3,4 BRUBAKER LANDS NEXT FREEMAN LESS 1. 2 0000.80A RES USE CODE 510 3,780 HOMESITE VALUE LISTED BELOW 3,780	5,900 5,900	9,680 9,680								
DAVIDSON, RONALD E. & DAVIDSON, KATHRYN M. P.O. BOX 65 SOUTH POINT, OH. 45680-0000 PARCEL-ID 07-058-1101.000	17-01-04 PT 3 & 4 BRUBAKER LAN DNEXT FREEMAN S PT 0001.20A RES USE CODE 500 1,240	00	1,240								
BEAMAN, RUTH ELENORA 116 CEDAR CT. SOUTH POINT, OHIO 45680 PARCEL-ID 07-058-1200.000	17-01-04 3-4 BRUB LDS BET THOMPSON & RR & LTS 13-16 INCL BL K 0000.04A RES USE CODE 500 420	00	420								
HUBBARD, LENNA LIFE EST REM AMBERT, LISA 114 CEDAR CT. SOUTH POINT, OHIO 45680-0000 PARCEL-ID 07-058-1201.000	L17-01-04 PT LOTS 3&4 BRUBAKER LANDS BL 14 0000.07A RES USE CODE 500 710	00	710								
ROBERTS, JOHN W. & MARGARET 115 CEDAR COURT SOUTH POINT, OHIO 45680-000 PARCEL-ID 07-058-1202.000	17-01-04 3,4 BRUBAKER LAND BET THOMPSON & RR & LOTS 13-16 I N 0000.20A RES USE CODE 500 1,560	00	1,560								

TAX RATE 43.30
A/R RED FACTOR 05.4708
OTH RED FACTOR 08.1122

LAWRENCE
TAX DISTRICT 07-FAYETTE TWP-SOUTH POINT CORP

GENERAL TAX LIST AND DUPLICATE OF REAL AND PUBLIC UTILITY PROPERTY
COUNTY REAL ESTATE TAXES AND SPECIAL ASSESSMENTS

TAX YEAR 1992
INTEREST RATE
01/18/93 PAGE NO 1289

OWNER'S NAME MAILING ADDRESS	DESCRIPTION			TAXES CHARGED	DECEMBER TAXES	PENALTY	JUNE TAXES	PENALTY	TOTAL DELINQUENT	C.D. DATE	MEMO
	LAND	IMPROVEMENTS	TOTAL VALUE								
ASHLEY, ALVA & CORA P.O. BOX 428 SOUTH POINT, OHIO 45680 PARCEL-ID 07-058-1300.000	17-01-04 3,4 BRUBAKER LANDS PT. 0000.77A RES USE CODE 510 4,480	2,630	7,110								
LEMLEY, LELAND L. & L. ANN 8711 VALLEY VIEW DR. HOUSTON, TEXAS 77074 PARCEL-ID 07-058-1400.000	17-01-04 3,4 BRUBAKER LANDS S PT. 0001.63A RES USE CODE 500 170	00	170	Robert Steven & Jayne Ann Lemley —							
GEER, ROYCE DALE & MARJORIE 1136 4TH ST. EAST. SOUTH POINT, OHIO 45680 PARCEL-ID 07-058-1500.000	17-01-04 3,4 BRUBAKER LANDS PT. 16 1/2' ON RD. 0000.43A RES USE CODE 510 3,250 HOMESITE VALUE LISTED BELOW 3,250	19,780 15,860	23,030 19,110								
DAVIDSON, RONALD E. & KATHRYN M. P.O. BOX 65 SOUTH POINT, OHIO 45680 PARCEL-ID 07-058-1600.000	17-01-04 3,4 BRUBAKER LANDS 0002.99A RES USE CODE 510 5,040	4,240	9,280								
LESTER, J. M. RT. 5 BOX 333A SOUTH POINT, OHIO 45680-000 PARCEL-ID 07-058-1700.000	17-01-04 3,4 BRUBAKER LANDS W PT. 0000.90A RES USE CODE 500 3,440	00	3,440								
ASHLEY, ALVA A. & CORA B. P.O. BOX 428 SOUTH POINT OHIO 45680 PARCEL-ID 07-058-1800.000	17-01-04 3,4 BRUBAKER LANDS 0000.61A RES USE CODE 510 4,090	6,820	10,910								
ASHLEY, ALVA A. & CORA B. BOX 428 SOUTH POINT OHIO 45680 PARCEL-ID 07-059-0100.000	17-01-04 3,4 BRUBAKER LANDS PT . 0000.43A RES USE CODE 510 3,250 HOMESITE VALUE LISTED BELOW 3,250	5,710 3,990	8,960 7,240								
THOMPSON, DONALD & DONNA P.O. BOX 244 SOUTH POINT, OHIO 45680 PARCEL-ID 07-059-0200.000	17-01-04 3,4 BRUBAKER LANDS 90 X 151 0000.30A COM USE CODE 455 1,280	1,600	2,880								
GEER, ROYCE DALE & MARJORIE E. 1136 4TH. ST. EAST SOUTH POINT, OHIO 45680 PARCEL-ID 07-059-0300.000	17-1-4 3,4 BRUBAKER LANDS 50 X 151 W PT 0.12ACS RES USE CODE 500 1,100	00	1,100								

TAX RATE 43.30
A/R RED FACTOR 05.4708
OTH RED FACTOR 08.1122

LAWRENCE
TAX DISTRICT 07-FAYETTE TWP-SOUTH POINT CORP

GENERAL TAX LIST AND DUPLICATE OF REAL AND PUBLIC UTILITY PROPERTY
COUNTY REAL ESTATE TAXES AND SPECIAL ASSESSMENTS

TAX YEAR 1992
INTEREST RATE
01/18/93 PAGE NO 1290

OWNER'S NAME MAILING ADDRESS	DESCRIPTION LAND	IMPROVEMENTS	TOTAL VALUE	TAXES CHARGED	DECEMBER TAXES	PENALTY	JUNE TAXES	PENALTY	TOTAL DELINQUENT	C.D. DATE	MEMO
KINCID, VINSON L. & NANCY 1202 S 4TH ST. EAST SOUTH POINT, OHIO 45680 PARCEL-ID 07-059-0301.000	17-1-4 3,4 BRUBAKER LANDS 10'X 151.34 0.05ACS RES USE CODE 500 520 00 520										
DAVIDSON, MILFORD L. & THELMA J. P.O. BOX 265 SOUTH POINT, OHIO 45680-0000 PARCEL-ID 07-059-0400.000 01-07-93 155.56	17-01-04 3,4 E PT. 44' ON RD. X 151.62' 0000.15A RES USE CODE 510 1,700 6,580 8,280										
KINCAID, VINSON L. & NANCY J. 1202 4TH ST. EAST SOUTH POINT, OHIO 45680-000 PARCEL-ID 07-059-0500.000	17-1-4 3,4 BRUBAKER LANDS CEN PT 53'ON RD X 151.34 0.18ACS RES USE CODE 510 1,940 7,980 9,920 HOMESITE VALUE LISTED BELOW 1,940 7,980 9,920										
MENTZ, JULIAN D. & HELEN V. 43 1/2 27TH ST HUNTINGTON, W.VA. VOL 569 PG 591 PARCEL-ID 07-059-0600.000 06-22-92 TRNSF FROM 07-059-0600.000 MILLER, DORIS E.	17-01-04 3,4 BRUBAKER LANDS PT. 53' ON RD. X 151.62' 0000.18A RES USE CODE 510 1,940 8,050 9,990 HOMESITE VALUE LISTED BELOW 1,940 8,050 9,990										
MILLER, DORIS E. 1204 4TH SR. EAST. SOUTH POINT, OHIO 45680 PARCEL-ID 07-059-0600.000 06-22-92 TRNSF TO 07-059-0600.000 MENTZ, JULIAN D. & HELEN	17-01-04 3,4 BRUBAKER LANDS PT. 53' ON RD. X 151.62' 0000.18A RES USE CODE 511 00 00 00										
HUGHES, RAYMOND J. & JUANITA A 302 ORCHARD DR. SOUTH POINT, OHIO 45680-000 PARCEL-ID 07-059-0700.000 02-27-92 TRNSF TO 07-059-0700.000 HUGHES, JUANITA A	17-1-4 3,4 BRUBAKER LANDS S PT LESS .49A BAL 63.27 AGR USE CODE 100 00 00 00										
HUGHES, JUANITA A 302 ORCHARD DR. SOUTH POINT, OHIO 45680-000 VOL 566 PG 658 PARCEL-ID 07-059-0700.000 02-27-92 TRNSF FROM 07-059-0700.000 HUGHES, RAYMOND J. & JUAN	17-1-4 3,4 BRUBAKER LANDS S PT LESS .49A BAL 63.27 AGR USE CODE 100 10,080 00 10,080										
BAILEY, PATRICIA A 405 ORCHARD DR. SOUTH POINT, OHIO 45680	17-01-04 3,4 BRUBAKER LANDS S PT. 0001.21A RES USE CODE 510										

TAX RATE 43.30
A/R RED FACTOR 05.4708
OTH RED FACTOR 08.1122

LAWRENCE
TAX DISTRICT 07-FAYETTE TWP-SOUTH POINT CORP

GENERAL TAX LIST AND DUPLICATE OF REAL AND PUBLIC UTILITY PROPERTY
COUNTY REAL ESTATE TAXES AND SPECIAL ASSESSMENTS

TAX YEAR 1992
INTEREST RATE
01/18/93 PAGE NO 1291

OWNER'S NAME MAILING ADDRESS	DESCRIPTION LAND	IMPROVEMENTS	TOTAL VALUE	TAXES CHARGED	DECEMBER TAXES	PENALTY	JUNE TAXES	PENALTY	TOTAL DELINQUENT	C.D. DATE	MEMO
PARCEL-ID 07-059-0701.000	4,750 48,650 53,400										
ARRINGTON, TED EDGAR JR. C/O MARSHALL UNIVERSITY 997 3RD. AVE. CHESAPEAKE, OHIO 45619-0000 PARCEL-ID 07-059-0800.000	17-01-04 3,4 BRUBAKER LANDS S PT. 0002.00A RES USE CODE 510 4,830 1,450 6,280			5-10-93 Superior Marine Ways, Inc—							
LAWSON, KAREN KAY & GARY RUBEN C/O GARY LAWSON P.O. BOX 203 SOUTH POINT, OH. 45680 PARCEL-ID 07-059-0900.000	17-01-04 3,4 BRUBAKER LANDS S PT. 0001.00A RES USE CODE 510 4,730 5,230 9,960										
RICKMAN, WILLIAM E. & FREDA G. P.O. BOX 348 SOUTH POINT, OHIO 45680 PARCEL-ID 07-059-1000.000	17-01-04 3,4 BRUBAKER LANDS PT. BET. RD. & RIVER 0000.75A RES USE CODE 510 4,430 7,610 12,040 HOMESITE VALUE LISTED BELOW 4,430 7,610 12,040										
SOUTH POINT BARGE CO., INC. PO BOX 333 SOUTH POINT, OHIO 45680 PARCEL-ID 07-059-1100.000	17-01-04 3,4 BRUBAKER LANDS PT. 0001.00A COM USE CODE 400 2,130 00 2,130										
LANDMARK LIMITED COMPANY, TRUSTEE RT. 4 BOX 44 SOUTH POINT, OHIO 45680 VOL 553 PG 468 PARCEL-ID 07-059-1200.000 12-30-91 TRNSF TO 07-059-1200.000 SOUTH POINT BARGE COMPANY	17-01-04 3,4 BRUBAKER LANDS PT. 0001.00A RES USE CODE 501 00 00 00										
SOUTH POINT BARGE COMPANY, INC. P.O. BOX 333 SOUTH POINT, OHIO 45680 VOL 564 PG 383 PARCEL-ID 07-059-1200.000 12-30-91 TRNSF FROM 07-059-1200.000 LANDMARK LIMITED COMPANY,	17-01-04 3,4 BRUBAKER LANDS PT. 0001.00A RES USE CODE 500 3,550 00 3,550										
MCCLANAHAN, STEPHEN A. BOWEST CORP. P.O. BOX 339 SOUTH POINT, OHIO 45680-0000 PARCEL-ID 07-059-1300.000	17-01-04 3,4 BRUBAKER LANDS S PT. 0003.87A RES USE CODE 510 5,030 8,490 13,520 HOMESITE VALUE LISTED BELOW 4,730 8,490 13,220										
GOODALL, NELLIE C.	17-01-04 3,4 BRUBAKER LANDS PT										

OWNER'S NAME MAILING ADDRESS	DESCRIPTION LAND	IMPROVEMENTS	TOTAL VALUE	TAXES CHARGED	DECEMBER TAXES	PENALTY	JUNE TAXES	PENALTY	TOTAL DELINQUENT	C.D. DATE	MEMO
1028 NEELY BEND RD.	E PT LESS 0.38AC BAL= 0.18ACR										
MADISON, TN. 37115-0000ES		RES USE CODE	500								
AC CORR ROBERT L ROW											
PARCEL-ID 07-059-1400.000	1,460	00	1,460								
VIGLIANCO, JOHN D & KARLA J	17-01-04 3,4 BRUBAKER LANDS PT										
P.O. BOX 644	E PT 0.38ACRES										
SOUTH POINT, OHIO 45680		RES USE CODE	500								
VOL 560 PG 732											
PARCEL-ID 07-059-1400.001	00	00	00								
10-15-92 TRNSF TO 07-059-1400.001	SOUTH POINT BARGE COMPANY										
SOUTH POINT BARGE COMPANY, INC	17-01-04 3,4 BRUBAKER LANDS PT										
.	E PT 0.38ACRES										
P. O. BOX 333		RES USE CODE	500								
SOUTH POINT, OHIO 45680											
VOL 572 PG 369	1,670	00	1,670								
PARCEL-ID 07-059-1400.001											
10-15-92 TRNSF FROM 07-059-1400.001	VIGLIANCO, JOHN D & KARLA										
LANDMARK LIMITED COMPANY, TRUS	17-01-04 3,4 BRUBAKER LANDS										
TEE	PT. E PT.										
RT 4 BOX 44	0000.78A	RES USE CODE	511								
SOUTH POINT, OHIO 45680											
VOL 553 PG 468	00	00	00								
PARCEL-ID 07-059-1500.000											
12-30-91 TRNSF TO 07-059-1500.000	SOUTH POINT BARGE COMPAN										
SOUTH POINT BARGE COMPANY INC.	17-01-04 3,4 BRUBAKER LANDS										
.	PT. E PT.										
P.O. BOX 333	0000.78A	RES USE CODE	500								
SOUTH POINT, OHIO 45680											
VOL 564 PG 383	80	00	80								
PARCEL-ID 07-059-1500.000											
12-30-91 TRNSF FROM 07-059-1500.000	LANDMARK LIMITED COMPANY,										
SOUTH POINT BARGE COMPANY, INC	17-01-04 3,4 BRUBAKER LANDS										
.	PT. E PT.										
P.O. BOX 333	0000.22A	RES USE CODE	500								
SOUTH POINT, OHIO 45680											
VOL 564 PG 383	50	00	50								
PARCEL-ID 07-059-1600.000											
12-30-91 TRNSF FROM 07-059-1600.000	LANDMARK LIMITED COMPANY,										
LANDMARK LIMITED COMPANY, TRUS	17-01-04 3,4 BRUBAKER LANDS										
TEE	PT. E PT.										
RT 4 BOX 44	0000.22A	RES USE CODE	511								
SOUTH POINT, OHIO 45680											
VOL 553 PG 468	00	00	00								
PARCEL-ID 07-059-1600.000											

OWNER'S NAME MAILING ADDRESS	DESCRIPTION LAND	IMPROVEMENTS	TOTAL VALUE	TAXES CHARGED	DECEMBER TAXES	PENALTY	JUNE TAXES	PENALTY	TOTAL DELINQUENT	C.D. DATE	MEMO
12-30-91 TRNSF TO 07-059-1600.000	SOUTH POINT BARGE COMPANY										
SOUTH POINT BARGE COMPANY, INC	17-01-04 3,4 BRUBAKER LANDS										
.	PT.										
PO BOX 333	0000.58A	RES USE CODE	510								
SOUTH POINT, OHIO 45680											
VOL 572 PG 365	3,920	2,050	5,970								
PARCEL-ID 07-059-1700.000	HOMESITE VALUE LISTED BELOW										
	3,920	2,050	5,970								
10-15-92 TRNSF FROM 07-059-1700.000	BAILEY, LINDA, TRUSTEE										
BAILEY, LINDA, TRUSTEE	17-01-04 3,4 BRUBAKER LANDS										
PO BOX 333	PT.										
SOUTH POINT, OHIO 45680	0000.58A	RES USE CODE	511								
PARCEL-ID 07-059-1700.000											
	00	00	00								
10-15-92 TRNSF TO 07-059-1700.000	SOUTH POINT BARGE COMPANY										
SOUTH POINT BARGE CO., INC.	17-01-04 3,4 BRUBAKER LANDS										
P.O. BOX 333	PT.										
SOUTH POINT OHIO 45680	0000.00A	COM USE CODE	400								
PARCEL-ID 07-059-1800.000											
	4,250	00	4,250								
DAY, ELLA & GENE	17-01-04 3,4 BRUBAKER LANDS										
2440 NORTH 4TH ST.	50' X 50' S PT.										
COLUMBUS 40000	0000.06A	RES USE CODE	500								
PARCEL-ID 07-060-0100.000											
	630	00	630								
BAILEY, PATRICIA & HUGHES, RAY	17-01-04 3 & 4 BRUBAKER LANDS										
MOND & JUANITA	E CEN PT LESS 7.61A & 0.19A										
302 ORCHARD DRIVE		AGR USE CODE	100								
SOUTH POINT, OHIO 45680											
PARCEL-ID 07-060-0200.000	4,420	00	4,420								
HUGHES, RAYMOND J.	17-1-04 PT. 3 & 4 BRUBAKER LAN										
302 ORCHARD DR.	DS, E. CEN. PT. 0.19ACS.										
SOUTH POINT, OHIO 45680		COM USE CODE	400								
PARCEL-ID 07-060-0200.001											
	00	00	00								
01-23-92 TRNSF TO 07-060-0200.001	HUGHES, J. AILEEN										
HUGHES, J. AILEEN	17-1-04 PT. 3 & 4 BRUBAKER LAN										
302 ORCHARD DR.	DS, E. CEN. PT. 0.19ACS.										
SOUTH POINT, OHIO 45680		RES USE CODE	500								
VOL 564 PG 830											
PARCEL-ID 07-060-0200.001	1,510	00	1,510								
01-23-92 TRNSF FROM 07-060-0200.001	HUGHES, RAYMOND J.										
FREEMAN, RUTH H	17-01-04 3, 4 BRUBAKER LAND										
304 CHATEAU POINT	E CEN PT.										
SOUTH POINT, OHIO 45680	0003.49A	RES USE CODE	510								

FORM 6D—OHIO WARRANTY DEED—Short Form.

TUTTLE LAW PRINTING CO. TUTTLE LAW PRINTING CO. BOOK 428 PAGE 79

Know all Men by these Presents

That Raymond Bailey and Patricia Bailey, husband and wife,

of Lawrence *County, Ohio, in consideration of* One Dollar ($1.00) and other valuable considerations,

to them *in hand paid by* James D. Hughes and Sandra K. Hughes, husband and wife,

whose address is

do hereby **Grant, Bargain, Sell and Convey** *to the said* James D. Hughes and Sandra K. Hughes, husband and wife, for and during their joint lives, with the remainder in fee simple, to the survivor of them, his or her *heirs and assigns forever, the following described* **Real Estate**, *situate in the* Township *of* Fayette *in the County of* Lawrence *and State of Ohio.* Parcel No. 7-060-0200

Situated in the Township of Fayette, County of Lawrence, State of Ohio, in Fractional Section Four, Township One, Range Seventeen, in the Village of South Point, Ohio; and being a part of a 49.94 acre tract in the name of the Grantors herein, Raymond and Patricia Bailey, Husband and Wife, carried on the Auditor's Duplicate as Parcel No. 7-060-0200, and being more fully bounded and described as follows:

Beginning at an iron pin on the east side of the Orchard Drive Extension from the OLDE FARM SUBDIVISION, said iron pin bears North 48° 52' 51" West, 472.23 feet from the south east corner of the 49.94 acre tract herein referred; Thence along and with the east line of Orchard Drive Extension, North 49° 45' 13" West, 80.89 feet; Thence North 62° 07' 04" West, 64.98 feet; Thence North 70° 12' West, 41.45 feet; Thence North 74° 23' 29" West, 38.09 feet; Thence leaving the east line of Orchard Drive Extension, North 48° 50' East, 242.81 feet to an iron pin; Thence South 49° 45' East, 222.31 feet; Thence South 52° 00' West, 200.00 feet to the place of beginning and containing one and three one-hundredths (1.03) acres.

The grantors herein further convey herewith the right of access over the aforementioned Orchard Drive Extension from the OLDE FARM SUBDIVISION for ingress and egress to the tract herein described.

This tract was surveyed and deed description prepared by D. R. Garwood, Registered Surveyor #4313, State of Ohio, in April, 1976.

Last Transfer: Deed Record Volume _____, *Page* _____ of the Deed Records of Lawrence County, Ohio,

and all the **Estate, Right, Title and Interest** *of the said grantor in and to said premises; To have and to hold the same, with all the privileges and appurtenances thereunto belonging, to said grantee s* ~~heirs and assigns forever~~ ~~and the said~~ for and during their joint lives, with the remainder in fee simple, to the survivor of them, his or her heirs and assigns forever. And the said grantors,

do hereby **Covenant and Warrant** *that the title so conveyed is* **Clear, Free and Unincumbered,** *and that* they *will* **Defend** *the same against all lawful claims of all persons whomsoever.*

This Conveyance has been examined and the Grantee has complied with Section 319.202 of the Revised Code.

FEL. S _____

EXAMINER _____

RAY G. WALLER, County Auditor

Also See Aud. for Deed Book 1975

Warranty Deed

Raymond Bailey and Patricia Bailey

TO

Raymond J. Hughes and Juanita Hughes

Transferred Page of Waller COUNTY AUDITOR

R 1714

STATE OF OHIO, LAWRENCE COUNTY, SS:

Presented for Record at 11:44 A.M. MAY 9 1989

VOL. 347 PAGE 517

Recorded May 12 1989 in Deed Book 347 Page 517

RAY T. DUTEY RECORDER, LAWRENCE COUNTY, OHIO

JAMES E. WALDO ATTORNEY-AT-LAW 4 SOUTH 2ND STREET IRONTON, OHIO 45638

Know all Men by these Presents

That Raymond Bailey and Patricia Bailey, husband and wife,

of the Township *of* Fayette *County of* Lawrence *and State of* Ohio *Grantor s, in consideration of the sum of* One Dollar ($1.00) and other valuable considerations

to them *paid by* Raymond J. Hughes and Juanita Hughes, husband and wife,

of the Village *of* South Point *County of* Lawrence *and State of* Ohio *Grantee s, the receipt whereof is hereby acknowledged, do hereby* **grant, bargain, sell and convey** *to the said Grantee s,* Raymond J. Hughes and Juanita Hughes

their *heirs and assigns forever, the following* **Real Estate** *situated in the County of* Lawrence *in the State of* Ohio *, and in the* Township *of* Fayette *and bounded and described as follows:*

(an undivided one-half interest)
Being Lot Number Fifteen (15) in Olde Farm First Addition as shown on the recorded plat thereof.

ALSO, the following lots in Olde Farm Subdivision Number Two (2), to-wit, Lots 24 through 34 inclusive, 36, 37, 41 and Lots 47 through 60 inclusive as shown on the recorded plat thereof in Plat Book 6, pages 97 and 98 of the Plat Records of Lawrence County, Ohio.

ALSO, the following described real estate: Situate in the County of Lawrence, Township of Fayette and State of Ohio, bounded and described as follows, to-wit:

FIRST TRACT: Part of the North half of Section Four (4) in Fractional Township One (1) in Range Seventeen (17), Beginning at a stone in the Southeast corner of Charles Brubaker's land and corner to Mrs. McKee's land; thence on line of Mrs. McKee's land South 85-15' fourteen hundred fifty (1450) feet to a stone 4 feet South 4 degrees West of a black walnut 24 inches diameter corner to Edward Winter's land; thence South 4 deg. West on said Winter's line eight hundred ninety-nine(899) feet to a stake about two (2) rods East of the summitt of a ridge from which a double sugar one prong five and the other seven inches diameter bears North 47½ deg. West fourteen (14) feet and sugar five inches in diameter bears South 79 deg. West fifteen and five (15.5) feet; thence North 85 15' West fourteen hundred seventy (1470) feet to a stake about fifty (50) feet North of the summitt of a high ridge from which a black locust nine inches diameter bears North 52 degrees East twenty-three (23) feet; thence North 5-15' East eight hundred ninety-five (895) feet to the beginning, and contains thirty acres and twenty hundredths (30.20) of an acre. (Also right of way on a roadleading from the above described property to a crossing on the Norfolk and Western Railway Company's right of way near Will Thompson's property; said right of way is sixteen (16) feet wide and the center line of said right of way is described as follows: Commencing at a stake about ten (10) feet North of summitt of high ridge from which a wild cherrytree twelve (12) inches in diameter bears South 46 deg. West forty-four and five tenths (44.5) feet; thence South 52.15'

BOOK 428 PAGE 80

In Witness Whereof, *the said* Raymond Bailey and Patricia Bailey, husband and wife,

and , *who hereby release* their *right and expectancy of dower in said premises, have hereunto set* their *hand* & *this* 26th *day of* April *in the year A. D. nineteen hundred and* seventy-six (1976).
Signed and acknowledged in presence of us:

Rick Lerch
Mary Ward

Raymond Bailey
Raymond Bailey
Patricia Bailey
Patricia Bailey

State of Ohio, Lawrence **County, ss.**

On this 26th *day of* April, *A. D. 19* 76, *before me, a* Notary Public *in and for said County, personally came*

Raymond Bailey and Patricia Bailey, husband and wife,

the grantors in the foregoing deed, and acknowledged the signing thereof to be their *voluntary act and deed.*
Witness *my official signature and seal on the day last above mentioned.*

Rick Lerch
Notary Public, Lawrence County, Ohio.
My Commission Expires: Feb 27, 1978

This instrument prepared by James E. Waldo, Attorney, Ironton, Ohio.

Warranty Deed

Raymond Bailey and Patricia Bailey

TO

James D. Hughes and Sandra K. Hughes

Transferred April 27 1976
Lucy M. Fitzpatrick (AB)
COUNTY AUDITOR

#19126

Presented for Record at 10:00 A.M.

APR 27 1976
Fee $4.00
RALPH J. DUFFY
Clerk, Lawrence County, Ohio

JAMES E. WALDO
ATTORNEY AND COUNSELOR AT LAW
413 CENTER STREET
IRONTON, OHIO 45638

Book 347

West four hundred twenty five (425) feet to a stake; thence South 37 deg West one hundred thirty four (134) feet to a stake; thence South 17-45' West one hundred sixty one (161) feet to a stake; thence South 9 deg, West 165 feet to a stake; thence South 38-45' West one hundred thirty-seven (137) feet to a stake; thence South 38deg. W 200 feet to a stake; thence South 43-30' West 485 feet to a stake; thence North 98-30 West one hundred and ninety-two (192) feet to a stake at a gate on the N&W right of way near the base of a point of hill from which a cross on a solid stone bears North 43 deg. West thirteen and five (13.5) feet. (See D.B. #119, page 499).

VOL. 347 PAGE 518

SECOND TRACT: "Situated in Section 4 in Fractional Township 1, Range 17 Lawrence County, Ohio, described as follows, to-wit: Beginning at the N.W. corner of a tract of land deeded to Charles Bailey and Benjamin Huger Trustee dated Oct. 26th, 1919, and recorded in Vol. 104, page 620 Lawrence County Deed Records, running to a stake on the side line of Edward Winters land about 900 feet--South of a Walnut tree about 12 inches in diameter on the Little Solida Road; thence South 740 feet to a stone bearing a cross; thence West 479 feet to a stone bearing a cross thence West 615 feet to a locust tree about 8 inches in diameter; thence in a westerly direction 596 feet to the place of beginning, being a triangular piece of land containing 5 acres, more or less. (See Deed Book #131,p.12). Excepting from the above described premises, the following real estate, situated in the County of Lawrence, in the State of Ohio, and in the Township of Fayette and bounded and described as follows: Being a part of the North half of Section Four in Fractional Township 1 (One).

Range Seventeen (17), beginning at a stone at the [illegible] Winter's land; thence South on the Winters line sixteen hundred and thirty-nine (1639) feet to the Perry corner; thence West three hundred feet (300) to a stone on the Perry line; thence North sixteen hundred and thirty-nine feet (1639) to the Little Solida Road; thence East three hundred feet (300) to the place of beginning, and containing Eleven (11) acres, more or less, being a part of Lots Six and Seven (6 & 7), and being same premises deeded and conveyed by Charles Davis and Katherine Davis to Jacob Whitemen by deed dated November 19, 1921, and recorded in Deed Book 137, page 275, Lawrence County Deed Records. It is the intention of the Grantors herein to convey all the land lying South of the survey of the State Highway comprising 19 acres in Section 4, and being a part of the land conveyed by deed to the Grantor herein transferred October 3,1939, and recorded Oct.7, 1939, in Deed Record 156, page 474, in the Lawrence County Records.

The real estate above described being the same real estate conveyed to Ada Huff Hall, now Ada Huff Davidson, by Victoria Triplett and Robert Triplett, her husband, by deed dated August 28, 1958, of record in Deed Book 255, page 96, Lawrence County, Ohio, Recorder's Office.
And all the Estate, Title and Interest of the said Ada Huff Davidson (formerly Ada Huff Hall), either in Law or Equity, of, in and to the said premises; TOGETHER with all the privileges and appurtenances to the same belonging, and all the rents, issues and profits thereof; TO HAVE AND TO HOLD the same to the only proper use of the said Raymond Bailey and Patricia Bailey, his wife, jointly for and during their joint lives, with remainder in fee simple unto the survivor of them and the survivor's heirs and assigns, forever. For last source of title see Vol. 320, page 60.
ALSO THE FOLLOWING DESCRIBED REAL ESTATE: Situated in the Township of Fayette-Delta, County of Lawrence and State of Ohio, and described as follows: BEING a part of Section 4 in Fractional Township 1, Range 17, beginning at the Southeast corner of N & W station ground; thence with the W. B. G. Hatcher line North 21 deg. 30' East 740 feet to a stake on the West Hill side, from which a white locust tree five inches in diameter bears North 36½ deg. West 26 feet; thence North 5 deg. 37' East 688 feet to a stake on the side line of W. B. G. Hatcher and to the Southwest corner of a 10.07 acre tract recently conditionally sold by the Grantors herein to James Dickerson, but not yet conveyed; thence East with the line of said 10.07 acre tract to a stake on the side line of land belonging to Charles Bailey; thence South and East with the lands of Charles Bailey to a stake on the Winters side line, about 900 feet South of a Walnut Tree on the Little Solida Road; thence South with the Winters lands 740 feet to a stone bearing a cross; thence west 479 feet to a stone bearing a cross; thence South a straight line to a stone bearing a cross and being set 567½ feet East of a cross in head stone of a culvert under N & W tracks; thence West from said stone 567½ feet to said cross in head stone in said N & W culvert; thence in a Westerly direction with the N & W right-of-way to the point of beginning and containing 65 acres, more or less. The above tract of land includes an easement of right-of-way running through said tract of land deeded by Charles Davis and Katherine Davis to Grantor herein by deed dated February 21, 1925, and recorded in Deed Book 120, Page 608, Lawrence County Deed Records, to which reference is hereby made for a complete description. SAVE AND EXCEPT from the above described premises the following described real estate, situate in Section 4, in Fractional Township 1, Range 17, Lawrence County, Ohio, and described as follows, to-wit: Beginning at the N. W. corner of a tract of land deeded to Charles Bailey by Benjamin Huger, Trustee, dated October 26, 1928, and recorded in Vol. 104, page 620, Lawrence County Deed Records, running to a stake on the side line of Edward Winters land about 900 feet South of Walnut tree about 12 inches in diameter on the Little Solida Road; thence South 740 feet to a stone bearing a cross; thence West 479 feet to a stone bearing a cross; thence West 615 feet to a Locust tree about 8 inches in diameter; thence in a Westerly direction 596 feet to the place of beginning, being a triangular piece of land containing 5½ acres, more or less. Being the same premises conveyed by Hattie E. Elkins and George Elkins to Charles Davis by deed dated February 21, 1925, and recorded in Deed Book 121, page 12, Lawrence County Deed Records.
Being the same premises conveyed to Raymond L. Adams by the Ironton Mortgage Company by deed dated April 22, 1946, as recorded in Vol. 180, Page 292, Lawrence County, Ohio, Deed Records. There is excepted from the above described premises .06 acres conveyed by Raymond L. Adams to Ella Day and James Day by deed dated Sept. 26, 1959, as recorded in Vol. 264, P. 675, Deed REcords of Lawrence County, Ohio, making a net acreage conveyed hereby of 59.44 acres.

ALSO the following described real estate situate in the northwest quarter of Fractional Section 4, Township 1, Range 17, Lawrence County, Ohio. Beginning at the northeast corner of a 13 acre tract of land sold by Simeon Sumpter and wife to Hamilton Brubaker, January 5th, 1865 and Sept. 20, 1889, as a stone in the line of land now or late of Joseph Brubaker; thence from said stone south 3 deg. 50' west 653 4/10 feet to stone standing at the southwest corner of lands now owned by Wm. McKee thence north 86 deg. 50' west 665 4/10 feet to an X on stone in an ancient fence line; thence north 4 deg. 15' east at 317 4/10 feet passing the southeast corner of an 8 acre tract of land conveyed by Hamilton Brubaker to Charles H. Brubaker by deed recorded in Vol. 60, page 425, 666 4/10 feet to a point on the line of Carl Freeman's land and at the northeast corner of Charles H. Brubaker's 8 acre tract; thence with the said Freeman and Ankrim line south 85 deg. 50' east 658 feet, more or less, to the beginning, and containing 10 12/10 acres, and is known as Lot No. 8 of the Auditor's Plat of 1866 of the David Brubaker estate. Bearings from the meridian of 1891. Grantor's title found in Deed Book 283, page 565, Records of the Lawrence County, Ohio Recorder's Office.

TRACT No. 11: Situated in the Township of Fayette, County of Lawrence and State of Ohio, and being in fractional section 4, fractional township 1, and range 17, and consisting of 12.92 acres, more or less. Subject to an easement to the State of Ohio for highway purposes amounting to 4.68 acres, more or less. The easement to the State of Ohio has been recorded D. B. 248, page 303. Subject to all legal highways, Grantors claim title by or through instrument recorded in Vol. 283, page 565, instrument No. 5317, Lawrence County, Ohio, Recorder's Office.

ALSO subject to R/W granted Ohio Fuel Gas Co., Deed Book 186, page 263, 19 May, 1958. Saving and excepting a 6.24 acre tract heretofore conveyed by the grantor herein to Marion Virgil Van Hoose by deed dated April 1960, as recorded in Deed Book 269, page 568. Subject also to a right of way for erecting, constructing, operating and maintaining a line of towers and wires for the prupose of transmitting electric or other power heretofore granted by C. H. Brubaker and Ella Brubaker to Ohio Power Company in an easement dated February 5, 1929, as recorded in Deed Book 131, Page 579, of Lawrence County Deed Records. The grantor reserves a right of way twenty foot in width across the above described lands from a 19 acre tract owned by her to what is known as Meadow Lane. It is understood that upon dedication of a public street across said land by the grantees sutiable to be used by the grantor for right of way purposes, this reservation will be released by the grantor.

For the last source of title see Deed Dated October 10, 1961, recorded in Volume 283, page 565, of the Lawrence County Deed Records.

Reference is made to deeds recorded in Deed Book 288, page 659, Deed Book309 at page 138, Deed Book 300 at page 503, Deed Book 320 at page 58 and Deed Book 322 at page 95, Deed Records of Lawrence County, Ohio.

To have and to hold *said premises, with all the privileges and appurtenances thereunto belonging, to the said Grantees* their *heirs and assigns forever.*

And the said Grantors for themselves *and* their *heirs do hereby covenant with the said Grantees* their *heirs and assigns, that* they are *lawfully seized of the premises aforesaid; that the said premises are* **Free and Clear from all Incumbrances whatsoever**

Said 59.94 acres are listed on the 1938 Auditors Duplicate as follows: In Fayette Twp., Delta School District, R. 17, T. 2, S. 4, Lots 3 and 4; Brubaker Lands, as follows: P. 71, Line 48, E. cen. pt. 49.94 acres R. 17, T. 2, S. 4, Brubaker lands, as follows: P. 72, Line 4, less 5.50-9.30 acres.

Said premises was conveyed by Raymond L. Adams to Forest and Mary McKee by deed, dated Oct. 28, 1959, and recorded in Vol. 265, page 378, Lawrence County deed Records.

For last source of title see Deed Record 300, page 503, dated Nov. 4, 1963.

ALSO THE FOLLOWING DESCRIBED REAL ESTATE: situated in the Township of Fayette, County of Lawrence, State of Ohio, being in Section 4, Fractional Township 1, Range 17, bounded and described as follows: Beginning at Station No. 7 on a plat surveyed for the North Kenova Land Company by William B. G. atcher in 1918, corner to Huff & Freeman land; thence south 49 degrees and 06' East 489 feet on Huff's line to an 8 inch sycamore tree; thence on Huff's line South 52 degrees and 21' East 79.2 feet to a stone on the East side of a Spring; thence on Huff's line south 53 degrees and 21' East 245 feet to a stone set in Charles Bailey's line, corner of lands of Huff's, Dicerson and Bailey; thence north on Bailey's line 5 degrees and 15' West 583 feet to a stone which is the southeast corner of Charles Brubaker's hill land; thence on the Charles Brubaker line north 85 degrees and 45' West 670 feet to the southwest corner of said Brubaker's land; thence with said Brubakers line north 5 degrees 30' East 94.73 feet, more or less, to a point in said line where said line would be intersected by the north line of a tract of land conveyed by J. F. Diderson, Ada V. Diderson and Ethel G. Winters to Alcieberry Huff and Lucy C. Huff, deed dated June 17, 1925, and recorded in Lawrence County Record of Deeds, Vol. 121 at page 387, if said line extended south 69 degrees 50' East; thence along said north line of said Huff tract if the same were extended, north 79 deg. 50' West 16 feet to a point in said line; thence south 5 deg. 30' East 104.65 feet to a point; thence South 1 deg. 47' East 95.4 feet, more or less, to the place of beginning; subject however, to the right of Alicieberry Huff and Lucy C. Huff, their heirs and assigns to use for road purposes the following described property, to-wit: Commencing at said station No. 7, thence south 49 deg. 06' East 19.56 feet; thence north 1 deg. 47' West 120.41 feet to a post at the southwest corner of Charles Brubaker's hill land; thence with said Brubaker's line north 5 deg. 30' East 94.73 feet, more or less, to a point in said line where said line would be intersected by the north line of a tract of land conveyed by J. F. Dicerson, Ada V. Diderson and Ethel C. Winters to Alcieberry Huff and Lucy Huff by deed dated 17th June, 1925, recorded in Record of Deeds, Vol. 121, at page 387, if said line were extended south 79 deg. 50' East 16 feet; thence along said North line of said Huff tract if the same were extended North 79 deg. 50' west 16 feet to a point in said line; thence south 5 deg. 30' West 164.65 feet to a point; thence south 1 deg. 47' east 95 feet, more or less, to the place of beginning. The premises above described contain five and three hundredths (5.05) acres, more or less, and include parts of Lots in plat of North Kenova vacated, namely the east tract of Lots Nos. 1 to 4, inclusive, of Block 39, containing 0.07 acres. The remainder of the acreage herein conveyed consists of 4.96 acres in Lot 7 of the Auditor's Plat of 1859 of Section 4, Fractional Township 1, Range 17. The Grantors herein, for consideration of aforesaid also does hereby grant unto Grantees their heirs and assigns forever, the right to use the following described premises for road purposes in common with Ethel C. Winters, her heirs and assigns and others to whom she may convey said right, to-wit: A strip of land or ground 12 feet in width situated in the State of Ohio, Lawrence County, in Sec. 4, Frac. Township 1, R. 17, located on the north side and immediately adjacent to the following described line: Begin at a stake which bears S. 3 deg. 15' W. 109 feet from the S. W. corner of Charles Brubaker's bottom land; thence S. 79 deg. 50' E. 1143 feet to stone set in W. line of Charles Brubaker's hill tract, said line being the dividing line between the lands of Ethel C. Winters and Alcieberry Huff and Lucy Huff and extending S. 79 deg. 50' E. 16 feet to line of Charles Brubaker's land, now John & Julia Howard's 10.2 acre tract; it being the same easement for road purposes to which is subject the 1.90 acre tract conveyed by the Farmers and Mechanic's Savings, Building and Loan Company to Arnold W. Brubaker on January 29th, 1948, as recorded in Deed Book 188, page 544. Grantor's title found in Deed Book 226, page 161, Records of the Lawrence County Recorder.

and that they *will forever* **Warrant and Defend** *the same, with the appurtenances, unto the said Grantees* their *heirs and assigns against the lawful claims of all persons whomsoever*

In Witness Whereof *the said Grantors*, Raymond Bailey and Patricia Bailey, husband and wife,

who hereby release their *rights of dower in the premises, have hereunto set* their *hands, this* 2nd *day of* May *in the year of our Lord one thousand nine hundred and* sixty nine *(1969)*

Signed and acknowledged in presence of

Mabel M. Hartwig
James E. Waldo

Raymond Bailey
Raymond Bailey
Patricia Bailey
Patricia Bailey

The State of OHIO
LAWRENCE **County** } SS.

This Conveyance has been examined and the Grantor has complied with Section 319.202 of the Revised Code.
FEE $ 5.00
DEPUTY
RAY G. WILLIAMS, County Auditor

Be it Remembered *That on this* 2nd *day of* May *A.D. 19* 69 *before me, the subscriber, a* Notary Public *in and for said county, personally came the above named* Raymond Bailey and Patricia Bailey

the Grantors in the foregoing Deed, and acknowledged the signing of the same to be their *voluntary act and deed, for the uses and purposes therein mentioned.*

In Testimony Whereof, *I have hereunto subscribed my name and affixed my official seal on the day and year last aforesaid.*

Mabel M. Hartwig
Mabel M. Hartwig, Notary Public,
Lawrence County, Ohio.
My Commission expires 10/19/72

This instrument prepared by James E. Waldo, Attorney, Ironton, Ohio.

OWNER'S NAME MAILING ADDRESS	DESCRIPTION LAND	IMPROVEMENTS	TOTAL VALUE	TAXES CHARGED	DECEMBER TAXES	PENALTY	JUNE TAXES	PENALTY	TOTAL DELINQUENT	C.D. DATE	MEMO
Y											
PARCEL-ID 07-060-0201.000	4,990	35,770	40,760								
HUGHES, JAMES D. & SANDRA K. + Raymond & Juanita Hughes	17-01-04 PT 3, 4 BRUBAKER LAND										
401 ORCHARD DR.	SE CEN PT										
SOUTH POINT, OHIO 45680-000	0001.03A	RES USE CODE	510								
PARCEL-ID 07-060-0202.000											
See vol 347 PG 517 + vol 428 PG 79	4,730	29,750	34,480								
	HOMESITE VALUE LISTED BELOW										
1-0550 see 1975 Aud Duplicate	4,730	29,750	34,480								
HUGHES, JUANITA A	17-01-04 3, 4 BRUBAKER LANDS E										
302 ORCHARD DR.	PT										
SOUTH POINT, OHIO 45680-000	0001.70A	RES USE CODE	500								
VOL 566 PG 669Y											
PARCEL-ID 07-060-0204.000	3,620	00	3,620								
02-27-92 TRNSF FROM 07-060-0204.000	HUGHES, RAYMOND & JUANITA										
HUGHES, RAYMOND & JUANITA	17-01-04 3, 4 BRUBAKER LANDS E										
302 ORCHARD DR.	PT										
SOUTH POINT, OHIO 45680-000	0001.70A	RES USE CODE	501								
PARCEL-ID 07-060-0204.000											
	00	00	00								
02-27-92 TRNSF TO 07-060-0204.000	HUGHES, JUANITA A										
AUSTIN, CHARLES E. & JUDITH RA	17-01-04 PT 3 & 4 BRUBAKER										
E	LANDS 3 CEN PT										
403 ORCHARD DR.	0000.67A	RES USE CODE	510								
SOUTH POINT, OHIO 45680											
PARCEL-ID 07-060-0205.000	4,340	37,460	41,800								
RICKMAN, BETTY & HELEN GARDNER	17-01-04 3,4 BRUBAKER LANDS										
1306 E 4TH ST	PT. 40' X 67'										
SOUTH POINT, OHIO 45680	0000.06A	RES USE CODE	510								
VOL 557 PG 319											
PARCEL-ID 07-060-0300.000	830	5,050	5,880								
	HOMESITE VALUE LISTED BELOW										
	830	5,050	5,880								
RICKMAN, BETTY & HELEN GARDNER	17-01-04 3, 4, BRUBAKER LANDS										
1306 E 4TH ST	PT LESS 1.83 BALANCE 0.67										
SOUTH POINT, OHIO 45680		RES USE CODE	500								
VOL 557 PG 319											
PARCEL-ID 07-060-0400.000	4,340	00	4,340								
SOUTH POINT BARGE COMPANY, INC	17-1-4 3,4 BRUBAKER LANDS PT 1										
.	.20A										
P.O. BOX 333		RES USE CODE	500								
SOUTH POINT, OHIO 45680											
VOL 572 PG 365	3,570	00	3,570								
PARCEL-ID 07-060-0400.001											
10-15-92 TRNSF FROM 07-060-0400.001	BAILEY, LINDA A. TR										
BAILEY, LINDA A. TR	17-1-4 3,4 BRUBAKER LANDS PT 1										

OWNER'S NAME MAILING ADDRESS	DESCRIPTION LAND	IMPROVEMENTS	TOTAL VALUE	TAXES CHARGED	DECEMBER TAXES	PENALTY	JUNE TAXES	PENALTY	TOTAL DELINQUENT	C.D. DATE	MEMO
P.O. BOX 333	.20A										
SOUTH POINT, OHIO 45680		RES USE CODE	500								
PARCEL-ID 07-060-0400.001											
	00	00	00								
10-15-92 TRNSF TO 07-060-0400.001	SOUTH POINT BARGE COMPANY										
CLUTTER, LAWRENCE	17-01-04 3,4 BRUBAKER LANDS										
SOUTH POINT OHIO	PT.										
PARCEL-ID 07-060-0500.000	0000.57A	RES USE CODE	500								
	2,890	00	2,890								
BAILEY, PATRICIA & HUGHES, RAY	17-01-04 3,4 BRUBAKER LANDS										
MOND & JUANITA	LESS 5.50A										
302 ORCHARD ST.	0009.30A	AGR USE CODE	100								
SOUTH POINT, OHIO 45680											
PARCEL-ID 07-060-0600.000	980	00	980								
BAILEY, PATRICIA & HUGHES, RAY	17-01-04 6,7 BRUBAKER LANDS										
MOND & JUANITA	NE PT. S OF HY.										
302 ORCHARD DRIVE	0011.03A	RES USE CODE	500								
SOUTH POINT, OHIO 45680											
PARCEL-ID 07-060-0700.000	4,600	00	4,600								
TRIPLETT, ROBT. JR. & HILDA L.	17-01-04 6,7 BRUBAKER LANDS										
LIFE EST.	NE COR. N OF HY										
404 LITTLE SOLIDA RD.	0000.58A	RES USE CODE	510								
SOUTH POINT, OHIO 45680											
PARCEL-ID 07-060-0800.000	3,920	8,260	12,180								
	HOMESITE VALUE LISTED BELOW										
	3,920	8,260	12,180								
TRIPLETT, ROBT. JR. & HILDA L.	17-01-04 6,7 BRUBAKER LANDS										
LIFE EST.	NE PT. ST.HY.EASE	PARC.NO.									
RT. 6 BOX 30	5 0004.74A	USE CODE	610								
SOUTH POINT, OHIO 45680-0000											
PARCEL-ID 07-060-0900.000	500	00	500								
CRABTREE, ODIS & ERMALEE	17-01-04 6,7 BRUBAKER LANDS										
SOUTH POINT OHIO	NE PT.										
PARCEL-ID 07-060-1000.000	0000.03A	RES USE CODE	500								
	110	00	110								
SWAIN, BUNA	17-01-04 3,4 BRUBAKER LANDS										
SOUTH POINT OHIO	10' ON RD. X 155'										
PARCEL-ID 07-060-1100.000	0000.05A	RES USE CODE	500								
	520	00	520								
MANNON, FRANKLIN & JOYCE	17-01-04 6 & 7 BRUBAKER LANDS			12-17-93							
408 1/2 LITTLE SOLIDA RD.	PT NE PT	LESS 7.									
SOUTH POINT, OHIO 45680	2 0000.26A	RES USE CODE	500	FRANKlin MANNON —							
PARCEL-ID 07-060-1200.000											
	1,810	00	1,810								

TAX RATE 43.30
A/R RED FACTOR 05.4708
OTH RED FACTOR 08.1122

LAWRENCE
TAX DISTRICT 07-FAYETTE TWP-SOUTH POINT CORP

GENERAL TAX LIST AND DUPLICATE OF REAL AND PUBLIC UTILITY PROPERTY
COUNTY REAL ESTATE TAXES AND SPECIAL ASSESSMENTS

01/18/93

TAX YEAR 1992
INTEREST RATE
PAGE NO 1296

OWNER'S NAME MAILING ADDRESS	DESCRIPTION LAND	IMPROVEMENTS	TOTAL VALUE	TAXES CHARGED	DECEMBER TAXES	PENALTY	JUNE TAXES	PENALTY	TOTAL DELINQUENT	C.D. DATE	MEMO
HICKS, MERLE AND JANET P.O. BOX 412 SOUTH POINT, OHIO 45680 PARCEL-ID 07-060-1201.000	17-01-04 6,7 BRUBAKER LANDS PT NE PT 0000.49A RES USE CODE 510 3,500	2,020	5,520								
HUGHES, JAMES & SANDRA 401 ORCHARD DRIVE SOUTH POINT, OHIO 45680 PARCEL-ID 07-060-1202.000	17-01-04 6 7 BRUBAKER LANDS P TNE PT 0006.75A RES USE CODE 500 4,150	00	4,150								
HICKS, JAMES GREGORY RT. 6 BOX 31 SOUTH POINT, OHIO 45680-000 PARCEL-ID 07-060-1300.000	17-01-04 6,7 BRUBAKER LANDS PT. NE PT. ST.HY.EASE PARC.NO 0001.82A USE CODE 610 190	00	190								
MANNON, FRANKLIN & JOYCE 408 1/2 LITTLE SOLIDA RD. SOUTH POINT, OHIO 45680 PARCEL-ID 07-060-1400.000	17-01-04 6,7 BRUBAKER LANDS PT. NE PT. 0000.16A RES USE CODE 500 1,340	00	1,340	12-17-93 FRANKLIN MANNON —							
HICKS, JAMES GREGORY RT. 6 BOX 31 SOUTH POINT, OHIO 45680-000 PARCEL-ID 07-060-1500.000	17-01-04 6,7 BRUBAKER LANDS PT. NE PT. ST.HY.EASE PARC.NO 0000.74A USE CODE 610 110	00	110								
CRABTREE, ODIS & ERMALEE RT. 6 BOX 30 SOUTH POINT, OHIO 45680-000 PARCEL-ID 07-060-1600.000	17-01-04 6,7 PT. BRUBAKER LAND S PT. NE PT. 0000.28A RES USE CODE 500 80	00	80								
CRABTREE, ODIS & ERMALEE RT. 6 BOX 30 SOUTH POINT, OHIO 45680-000 PARCEL-ID 07-060-1700.000	17-01-04 6,7 BRUBAKER LANDS PT. NE PT. 0000.50A RES USE CODE 510 1,770 HOMESITE VALUE LISTED BELOW 1,770	4,340 3,470	6,110 5,240								
MANNS, L. DALE P.O. BOX 514 SOUTH POINT, OHIO 45680 PARCEL-ID 07-060-1800.000	17-1-04 8 BRUBAKER LANDS LESS 0.53A. BAL.24.47ACS. AGR USE CODE 100 2,570	00	2,570	12/30/93 P.O. Box 514 Ches, Oh Superior Marine Ways Inc.							
FEDERAL BARGE LINES, INC. 1400 580 BUILDING PO BOX 1460	17-1-04 PT 8 BRUBAKER LANDS 0.53ACS. COM USE CODE 400										

TAX RATE 43.30
A/R RED FACTOR 05.4708
OTH RED FACTOR 08.1122

LAWRENCE
TAX DISTRICT 07-FAYETTE TWP-SOUTH POINT CORP

GENERAL TAX LIST AND DUPLICATE OF REAL AND PUBLIC UTILITY PROPERTY
COUNTY REAL ESTATE TAXES AND SPECIAL ASSESSMENTS

01/18/93

TAX YEAR 1992
INTEREST RATE
PAGE NO 1297

OWNER'S NAME MAILING ADDRESS	DESCRIPTION LAND	IMPROVEMENTS	TOTAL VALUE	TAXES CHARGED	DECEMBER TAXES	PENALTY	JUNE TAXES	PENALTY	TOTAL DELINQUENT	C.D. DATE	MEMO
CINCINNATI, OHIO 45201 $71,250 SALE-3 PARC-9/3/85 PARCEL-ID 07-060-1800.001	1,130	00	1,130								
Riverside Strip Inc. ~~MARKAI INC. AND OHIO CORP.~~ P.O. BOX 636 CHESAPEAKE, OHIO 45619-0000 PARCEL-ID 07-061-0100.000 Vol 509 Pg 332	17-01-04 9 BRUBAKER LANDS 0000.50A RES USE CODE 500 2,660	00	2,660								
MANNS, L. DALE P.O.BOX 514 SOUTH POINT, OHIO 45680 PARCEL-ID 07-061-0200.000	17-1-4 10 BRUBAKER LANDS LESS 0.32A. BAL.11.68ACS. AGR USE CODE 100 5,850	00	5,850	12/30/93 P.O. Box 514 Ches, Oh Superior Marine Ways, Inc.							
FEDERAL BARGE LINES, INC. 1400 580 BUILDING PO BOX 1460 CINCINNATI, OHIO 45201 $71,250 SALE-3 PARC-9/3/85 PARCEL-ID 07-061-0200.001	17-1-04 PT 10 BRUBAKER LANDS 0.32ACS. COM USE CODE 400 680	00	680								
MANNS, L. DALE & CAROLYN C. P.O. BOX 514 SOUTH POINT, OHIO 45680 PARCEL-ID 07-061-0300.000	17-01-04 11,12 BRUBAKER LANDS LESS 2.50A 0010.50A AGR USE CODE 100 1,100	00	1,100								
SOUTH POINT BARGE CO. P.O. BOX 333 SOUTH POINT, OHIO 45680 BLDG VALUE PUT ON 7-062-1600 PARCEL-ID 07-061-0400.000	17-01-04 11,12 BRUBAKER LANDS ON RIVER FRONT 0002.00A RES USE CODE 500 3,650	00	3,650								
SOUTH POINT BARGE CO. INC. SOUTH POINT OHIO 45680 PARCEL-ID 07-061-0500.000	17-01-04 8 BRUBAKER LANDS 0000.25A COM USE CODE 400 530	00	530								
DAVIS, HENRY P. & GERTRUDE L. RT. 5 BOX 456 SOUTH POINT, OHIO 45680 PARCEL-ID 07-061-0600.000	17-01-04 6 13 BRUBAKER LANDS N END 0031.96A AGR USE CODE 110 AUV 5,480	00	5,480	P.O. Box 514 S.P.O. Superior Marine Inc —							
MANNS, L. DALE P.O. BOX 514 SOUTH POINT, OHIO 45680 PARCEL-ID 07-061-0700.000	17-1-04 6 13 BRUBAKER LANDS S END ON RIVER LESS 0.97A. BAL. 14.00ACS. RES USE CODE 500 4,910	00	4,910	12/30/93 P.O. Box 514 Ches, Oh Superior Marine Ways, Inc.							
FEDERAL BARGE LINES, INC. 1400 580 BUILDING PO BOX 1460	17-1-04 PT 6 13 BRUBAKER LANDS S END ON RIVER 0.97ACS. COM USE CODE 400										

TAX RATE 43.30
A/R RED FACTOR 05.4708
OTH RED FACTOR 08.1122

LAWRENCE
TAX DISTRICT 07-FAYETTE TWP-SOUTH POINT CORP

GENERAL TAX LIST AND DUPLICATE OF REAL AND PUBLIC UTILITY PROPERTY
COUNTY REAL ESTATE TAXES AND SPECIAL ASSESSMENTS

TAX YEAR 1992
INTEREST RATE
01/18/93 PAGE NO 1298

OWNER'S NAME MAILING ADDRESS	DESCRIPTION			TAXES CHARGED	DECEMBER TAXES	PENALTY	JUNE TAXES	PENALTY	TOTAL DELINQUENT	C.D. DATE	MEMO
	LAND	IMPROVEMENTS	TOTAL VALUE								
CINCINNATI, OHIO 45201 $71,250 SALE-3 PARC-9/3/85 PARCEL-ID 07-061-0700.001	2,070	00	2,070								
VILLAGE OF SOUTH POINT THE SOUTH POINT, OHIO 45680-000 PARCEL-ID 07-061-0701.000	17-01-04 6 13 BRUBAKER LANDS S END ON RIVER PT 0000.01A USE CODE 630										
	110	00	110								
REIL, NELSON SOUTH POINT OHIO PARCEL-ID 07-061-0800.000	17-01-04 14 BRUBAKER LANDS N END UN. 1/2 0019.00A RES USE CODE 500										
	00	00	00								
11-24-92 CMBN TO 07-061-0900.000 THURMAN, H. HASTINGS ET A											
THURMAN, H. HASTINGS ET-AL & R14 BRUBAKER LANDS N END 19.00 EIL , NELSON ACS RT 3 BOX 558 RES USE CODE 500 PROCTORVILLE, OHIO 45669-0000 PARCEL-ID 07-061-0900.000	10,880	00	10,880								
11-24-92 CMBN FROM 07-061-0800.000 REIL, NELSON											
THURMAN, H. HASTINGS ET AL C/O WILLIAM HURON RT 3 BOX 558 PROCTORVILLE, OHIO 45669-0000 PARCEL-ID 07-061-0900.000	17-01-04 14 BRUBAKER LANDS N END UN. 1/2 0019.00A RES USE CODE 500										
	00	00	00								
11-24-92 CMBN TO 07-061-0900.000 THURMAN, H. HASTINGS ET A											
DAVIS, HENRY P. & GERTRUDE L. RT. 5 BOX 456 SOUTH POINT, OHIO 45680 PARCEL-ID 07-061-1000.000	17-01-04 15 PT. SW COR. 0000.03A AGR USE CODE 110 AUV			P.O. Box 514 S.P.O.							
	10	00	10	Superior Marine, Inc —							
DAVIS, HENRY P. & GERTRUDE L. SOUTH POINT OHIO PARCEL-ID 07-061-1100.000	17-01-04 15 PT. ST.HY.EASE.PT.PARC. NO.62LA 0001.47A RES USE CODE 500			-Same —							
	150	00	150								
SMITH, CARL & BETTY R. 5 BOX 606 SOUTH POINT, OHIO 45680 PARCEL-ID 07-061-1200.000	17-01-04 15 BRUBAKER LANDS PT. 0002.72A RES USE CODE 545										
	4,910	4,440	9,350								
FIELDS, IVA LILLIAN 602 LITTLE SOLIDA ROAD SOUTH POINT, OHIO 45680	17-1-4 LOT 13 BRUBAKER LANDS N & S PTS LESS 4.18 BAL 1.82 RES USE CODE 510										

TAX RATE 43.30
A/R RED FACTOR 05.4708
OTH RED FACTOR 08.1122

LAWRENCE
TAX DISTRICT 07-FAYETTE TWP-SOUTH POINT CORP

GENERAL TAX LIST AND DUPLICATE OF REAL AND PUBLIC UTILITY PROPERTY
COUNTY REAL ESTATE TAXES AND SPECIAL ASSESSMENTS

TAX YEAR 1992
INTEREST RATE
01/18/93 PAGE NO 1299

OWNER'S NAME MAILING ADDRESS	DESCRIPTION			TAXES CHARGED	DECEMBER TAXES	PENALTY	JUNE TAXES	PENALTY	TOTAL DELINQUENT	C.D. DATE	MEMO
	LAND	IMPROVEMENTS	TOTAL VALUE								
PARCEL-ID 07-061-1300.000				697 Mistletoe ST. Columbus, O.	.48/AC .006	Bal= 1.34					
	4,810	9,450	14,260	WAnda Fields NEudorfer —							
	HOMESITE VALUE LISTED BELOW										
	4,730	8,220	12,950								
CRABTREE, JAMES D & PHYLLIS P.O. BOX 111 SOUTH POINT, OHIO 45680 VOL 534 PG 209 PARCEL-ID 07-061-1300.001	17-1-4 LOT 13 BRUBAKER LANDS P T 40' ACCESS R/W 0.46ACS RES USE CODE 500										
	2,530	00	2,530								
CRABTREE, JAMES D & PHYLLIS P.O. BOX 111 SOUTH POINT, OHIO 00045-680 PARCEL-ID 07-061-1300.002	17-1-4 LOT 13 BRUBAKERS LANDS 0.22ACS RES USE CODE 500										
	1,660	00	1,660								
FIELDS, WILLIAM C. III 602 LITTLE SOLIDA RD. SOUTH POINT, OHIO 45680 VOL 549 PG 48 PARCEL-ID 07-061-1300.003	17-1-4 LOT 13 BRUBAKERS LANDS N & S PTS 0.31ACS RES USE CODE 500			602 Little Solida Rd S.P.O. IVA Fields Aka Lillian Fields —							
	2,010	00	2,010								
FIELDS, WILLIAM C. III 602 SOLIDA RD. SOUTH POINT, OHIO 45680 VOL 549 PG 48 PARCEL-ID 07-061-1300.004	17-1-4 LOT 13 BRUBAKER LANDS N & S PT 0.25ACS RES USE CODE 500			-Same —							
	1,770	00	1,770								
FIELDS, WILLIAM C. III 602 SOLIDA RD SOUTH POINT, OHIO 45680 VOL 549 PG 48 PARCEL-ID 07-061-1300.005	17-1-4 LOT 13 BRUBAKERS LANDS N 7 S PT 0.26ACS RES USE CODE 500			-Same -							
	1,810	00	1,810								
MALONE, RAY I. & THELMA 123 SAND ROAD SOUTH POINT, OHIO 45680 PARCEL-ID 07-061-1301.000	17-01-04 13 BRUBAKER LANDS N&S PTS. PT. TR 1 0000.21A RES USE CODE 540										
	2,140	580	2,720								
11-25-92 33.05											
MALONE, RAY I. & THELMA 123 SAND ROAD SOUTH POINT, OHIO 45680 PARCEL-ID 07-061-1302.000	17-01-04 13 BRUBAKER LANDS N& S PTS PT TR 2 0000.21A RES USE CODE 540										
	1,610	00	1,610								
11-25-92 33.05											
ROBINSON, RANDY AND TINA 504 LITTLE SOLIDA RD. SOUTH POINT, OHIO 45680 PARCEL-ID 07-061-1303.000	17-1-4 13 BRUBAKER LANDS PT N & S PTS LESSS 1.00 1.26ACS RES USE CODE 510										
	4,850	2,650	7,500								

IVA L. FIELDS TO 7-061-1300.006

FRAC. SECTION 4, T1, R17
FAYETTE TOWNSHIP, LAWRENCE COUNTY, OHIO

SCALE: 1"=100'
DATE: March 21, 1990
DRAWN BY: C.K. PLATT
OHIO RLS-6244

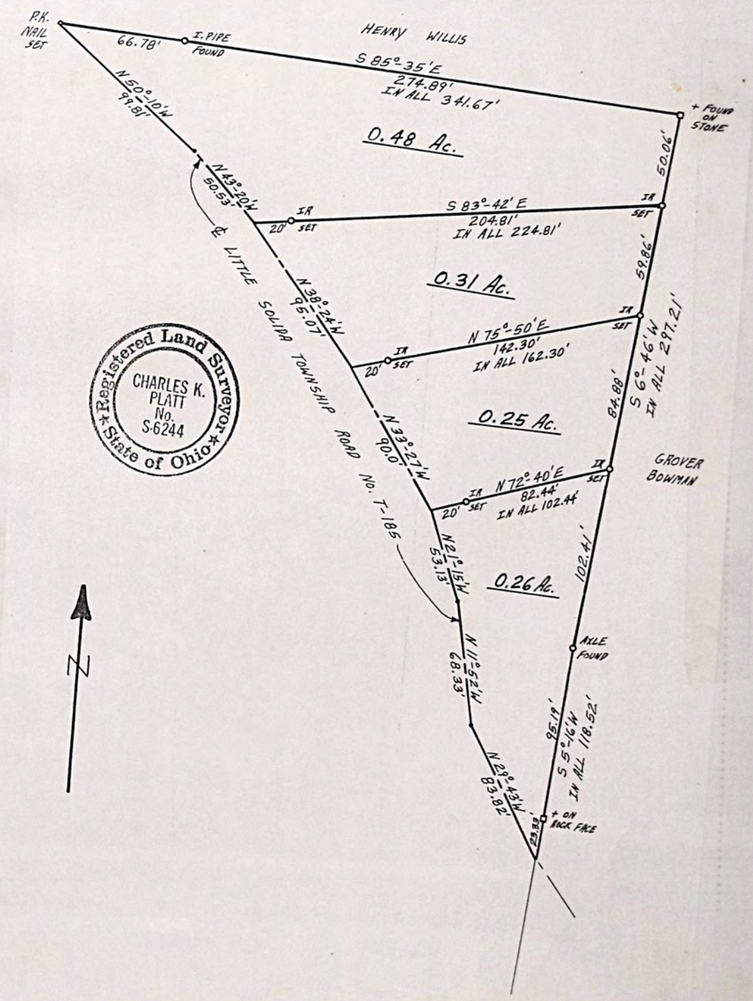

Registered Land Surveyor
CHARLES K. PLATT
No. S-6244
State of Ohio

TAX RATE 43.30
A/R RED FACTOR 05.4708
OTH RED FACTOR 08.1122

LAWRENCE
TAX DISTRICT 07-FAYETTE TWP-SOUTH POINT CORP

GENERAL TAX LIST AND DUPLICATE OF REAL AND PUBLIC UTILITY PROPERTY
COUNTY REAL ESTATE TAXES AND SPECIAL ASSESSMENTS

TAX YEAR 1992
INTEREST RATE
01/18/93 PAGE NO 1300

OWNER'S NAME MAILING ADDRESS	DESCRIPTION LAND	IMPROVEMENTS	TOTAL VALUE	TAXES CHARGED	DECEMBER TAXES	PENALTY	JUNE TAXES	PENALTY	TOTAL DELINQUENT	C.D. DATE	MEMO
CRABTREE, JAMES D. & PHYLISS PO BOX 111 SOUTH POINT, OHIO 45680 $2,000 SALE, 4/24/84 PARCEL-ID 07-061-1303.001	17-1-4 PT 13 BRUBAKER LANDS 1. 00ACS RES USE CODE 510 4,730 11,760 16,490 HOMESITE VALUE LISTED BELOW 4,730 11,760 16,490										
GIBSON BROTHERS CORP.A KY.CORP C/O GIBSON BROTHERS P.O. BOX 1300 ASHLAND, KY. 41101-0000 PARCEL-ID 07-061-1400.000	17-01-04 13 BRUBAKER LANDS S OF S RW. LINE NEW U.S. 52 0033.33A AGR USE CODE 100 6,940 00 6,940										
FIELDS, IVA LILLIAN RT. 2, BOX 587 SOUTH POINT OHIO PARCEL-ID 07-061-1500.000	17-01-04 13 BRUBAKER LANDS CEN. PT. ST.HY.EASE. PARC.NO . 0009.67A USE CODE 610 1,020 00 1,020										
DAVIS, HENRY P. & GERTRUDE L. RT. 5 SOUTH POINT, OHIO 45680 PARCEL-ID 07-061-1600.000	17-01-04 15 BRUBAKER LANDS N & S PT. 0000.27A AGR USE CODE 110 AUV 10 00 10			Superior Marine Inc. —							
DAVIS, HENRY P. & GERTRUDE L. RT. 5 SOUTH POINT, OHIO PARCEL-ID 07-061-1700.000	17-01-04 15 BRUBAKER LANDS CEN. PT. ST.HY.EASE. PARC.NO. 6 0000.89A USE CODE 610 110 00 110			-Same —							
HASTINGS, JOE W. & LINDA W. 702 LITTLW SOLIDA RD. SOUTH POINT, OHIO 45680 VOL 547 PG 65 PARCEL-ID 07-061-1800.000	17-1-4 15 BRUBAKERS LANDS N & S PT MID PT LESS 0.62 BAL=14.1 2 RES USE CODE 510 6,100 25,000 31,100 HOMESITE VALUE LISTED BELOW 4,730 3,330 8,060										
FITZPATRICK, DONALD RAY ROUTE 1 BOX 900 SOUTH POINT, OHIO 45680 VOL 547 PG 63 PARCEL-ID 07-061-1800.001	17-1-4 15 BRUBAKER LANDS N & S PT MID NE PT 0.19AC RES USE CODE 500 2,010 00 2,010										
FITZPARTICK, DONALD RAY ROUTE 1 BOX 900 SOUTH POINT, OHIO 45680 VOL 547 PG 65 PARCEL-ID 07-061-1800.002	17-1-4 15 BRUBAKER LAND N & S MID PT NE 0.19AC RES USE CODE 500 2,010 00 2,010										
FITZPATRICK, DONALD RAY RT 1 BOX 900	17-1-14 15 BRUBAKERS LANDS N & S PT MID PT .12ACRES										

TAX RATE 43.30
A/R RED FACTOR 05.4708
OTH RED FACTOR 08.1122

LAWRENCE
TAX DISTRICT 07-FAYETTE TWP-SOUTH POINT CORP

GENERAL TAX LIST AND DUPLICATE OF REAL AND PUBLIC UTILITY PROPERTY
COUNTY REAL ESTATE TAXES AND SPECIAL ASSESSMENTS

TAX YEAR 1992
INTEREST RATE
01/18/93 PAGE NO 1301

OWNER'S NAME MAILING ADDRESS	DESCRIPTION LAND	IMPROVEMENTS	TOTAL VALUE	TAXES CHARGED	DECEMBER TAXES	PENALTY	JUNE TAXES	PENALTY	TOTAL DELINQUENT	C.D. DATE	MEMO
SOUTH POINT, OHIO 45680 VOL 559 PG 721 PARCEL-ID 07-061-1800.003	RES USE CODE 510 1,460 8,950 10,410			1-20-93 Brenda A. Triplett —							
FITZPATRICK, DONALD RAY RT 1 BOX 900 SOUTH POINT, OHIO 45680 VOL 559 PG 719 PARCEL-ID 07-061-1800.004	17-1-14 15 BRUBAKERS LANDS N & S PT MID PT .12ACRES RES USE CODE 510 1,460 17,000 18,460										
GIBSON, STEWART R. & YAVETTA T R. RT 6 BOX 371 SOUTH POINT, OHIO 45680-0000 VOL 563 PG 109 PARCEL-ID 07-062-0100.000	17-01-04 15 BRUBAKER LANDS PT. 0023.79A AGR USE CODE 100 3,550 00 3,550										
HASTINGS, JOE W. & LINDA W. 702 LITTLE SOLIDA RD. SOUTH POINT, OHIO 45680 PARCEL-ID 07-062-0201.000	17-01-04 15 PT BRUBAKER LANDS 0007.92A RES USE CODE 500 830 00 830										
MALONE, RAY I. & THELMA 123 SAND ROAD SOUTH POINT, OHIO 45680-0000 PARCEL-ID 07-062-0202.000 11-25-92 557.40	17-01-04 PT 15 BRUBAKER LANDS 0016.82A COM USE CODE 415 16,070 7,560 23,630										
MCFANN, DENVER RAY 802 LITTLE SOLIDA ROAD SOUTH POINT, OHIO 45680 VOL 569 PG 497 PARCEL-ID 07-062-0300.000 06-17-92 TRNSF TO 07-062-0300.000 ASHWORTH, DONALD J.	17-01-04 15 BRUBAKER LANDS PT. 0003.79A RES USE CODE 511 00 00 00										
ASHWORTH, DONALD J. RT 5 SOUTH POINT, OHIO 45680 VOL 569 PG 497 PARCEL-ID 07-062-0300.000 06-17-92 TRNSF FROM 07-062-0300.000 MCFANN, DENVER RAY 08-31-92 TRNSF TO 07-062-0300.000 SALMONS, RYAN & TAMMY	17-01-04 15 BRUBAKER LANDS PT. 0003.79A RES USE CODE 510 00 00 00										
SALMONS, RYAN & TAMMY RT 5 SOUTH POINT, OHIO 45680 VOL 571 PG 245 PARCEL-ID 07-062-0300.000 08-31-92 TRNSF FROM 07-062-0300.000 ASHWORTH, DONALD J.	17-01-04 15 BRUBAKER LANDS PT. 0003.79A RES USE CODE 510 3,840 740 4,580										
HASTINGS, JOE W. & LINDA W. 1315 4TH. ST. EAST	17-01-04 15 BRUBAKER LANDS CEN.PT. ST.HY.EASE. PARC.NO.										

TAX RATE 43.30
A/R RED FACTOR 05.4708
OTH RED FACTOR 08.1122

LAWRENCE
TAX DISTRICT 07-FAYETTE TWP-SOUTH POINT CORP

GENERAL TAX LIST AND DUPLICATE OF REAL AND PUBLIC UTILITY PROPERTY
COUNTY REAL ESTATE TAXES AND SPECIAL ASSESSMENTS

01/18/93

TAX YEAR 1992
INTEREST RATE
PAGE NO 1302

OWNER'S NAME MAILING ADDRESS	DESCRIPTION LAND	IMPROVEMENTS	TOTAL VALUE	TAXES CHARGED	DECEMBER TAXES	PENALTY	JUNE TAXES	PENALTY	TOTAL DELINQUENT	C.D. DATE	MEMO
SOUTH POINT, OHIO 45680 PARCEL-ID 07-062-0400.000	6 0009.08A	USE CODE	610								
	950	00	950								
BOWMAN, DAVID C. & BERNICE 1001 LITTLE SOLIDA RD. SOUTH POINT, OHIO 45680 VOL 567 PG 451 PARCEL-ID 07-062-0500.000	17-01-04 15 BRUBAKER LANDS PT. 0015.45A	RES USE CODE	500								
	00	00	00								
04-23-92 TRNSF TO 07-062-0500.000 BOWMAN, BERNICE											
BOWMAN, BERNICE 1001 LITTLE SOLIDA RD. SOUTH POINT, OHIO 45680 VOL 568 PG 227 PARCEL-ID 07-062-0500.000	17-01-04 15 BRUBAKER LANDS PT. 0015.45A	RES USE CODE	500								
	1,620	00	1,620								
04-23-92 TRNSF FROM 07-062-0500.000 BOWMAN, DAVID C. & BERNIC											
BOWMAN, BERNICE 1001 LITTLE SOLIDA RD. SOUTH POINT, OHIO 45680 VOL 568 PG 227 PARCEL-ID 07-062-0600.000	17-01-04 15 BRUBAKER LANDS PT. 0001.87A	RES USE CODE	510								
	4,820	5,910	10,730								
	HOMESITE VALUE LISTED BELOW										
	4,730	5,310	10,040								
04-23-92 TRNSF FROM 07-062-0600.000 BOWMAN, DAVID C. & BERNIC											
BOWMAN, DAVID C. & BERNICE 1001 LITTLE SOLIDA RD. SOUTH POINT, OHIO 45680 VOL 567 PG 45 1 PARCEL-ID 07-062-0600.000	17-01-04 15 BRUBAKER LANDS PT. 0001.87A	RES USE CODE	510								
	00	00	00								
04-23-92 TRNSF TO 07-062-0600.000 BOWMAN, BERNICE											
REIL, NELSON SOUTH POINT OHIO PARCEL-ID 07-062-0700.000	17-01-04 15 BRUBAKER LANDS S.D.1 N PT. UND. 1/2 0000.24A	RES USE CODE	500								
	1,740	00	1,740								
REIL, NELSON SOUTH POINT OHIO PARCEL-ID 07-062-0800.000	17-01-04 15 BRUBAKER LANDS S.D . 1 S PT. ST.HY.EASE. PARC.NO. 7 0000.76A	USE CODE	610								
	110	00	110								
HASTINGS, THURMAN H. ET AL C/O WILLIAM HURON RT. 3, BOX 434 PROCTORVILLE, OHIO PARCEL-ID 07-062-0900.000	17-01-04 15 BRUBAKER LANDS S.D . 1 S PT. ST.HY.EASE. PARC.NO. 7 0000.76A	USE CODE	610								
	110	00	110								

TAX RATE 43.30
A/R RED FACTOR 05.4708
OTH RED FACTOR 08.1122

LAWRENCE
TAX DISTRICT 07-FAYETTE TWP-SOUTH POINT CORP

GENERAL TAX LIST AND DUPLICATE OF REAL AND PUBLIC UTILITY PROPERTY
COUNTY REAL ESTATE TAXES AND SPECIAL ASSESSMENTS

01/18/93

TAX YEAR 1992
INTEREST RATE
PAGE NO 1303

OWNER'S NAME MAILING ADDRESS	DESCRIPTION LAND	IMPROVEMENTS	TOTAL VALUE	TAXES CHARGED	DECEMBER TAXES	PENALTY	JUNE TAXES	PENALTY	TOTAL DELINQUENT	C.D. DATE	MEMO
THURMAN, H. HASTINGS ET AL C/O WILLIAM HURON RT 3 BOX 558 PROCTORVILLE, OHIO 45669-0000 PARCEL-ID 07-062-1000.000	17-01-04 15 BRUBAKER LANDS S.D.1 N PT. UND 1/2 0000.24A	RES USE CODE	500								
	20	00	20								
HAGER, GLEN D. C/O GLEN D. HAGER 724 ELOISE ST HUNTINGTON. W. VA. 25704 PARCEL-ID 07-062-1100.000	17-1-04 15 BRUBAKER LANDS S.D. 2 (SURVEY-'82 DUPLICATE) 1.77 ACS.	RES USE CODE	500								
	3,630	00	3,630								
DAVIS, HENRY P. C/O HENRY P. DAVIS RT. 5 BOX 456 SOUTH POINT, OHIO 45680-0000 PARCEL-ID 07-062-1200.000	17-01-04 15 BRUBAKER LANDS N & S PTS. N END UND 1/2 0003.42A AUV	AGR USE CODE	110	Superior Marine, Inc.							
	80	00	80								
REIL, CLIFFORD SOUTH POINT OHIO PARCEL-ID 07-062-1300.000	17-01-04 15 BRU. LD. CEN.PT.N END UND1/2 ST.HY.EASE NO.78AL A 0006.58A	USE CODE	610								
	690	00	690								
HASTINGS, THURMAN H. ETAL CHESAPEAKE OHIO PARCEL-ID 07-062-1400.000	17-01-04 15 BRU. LD. CEN.PT.N END UND1/2 ST.HY.EASE NO.78AL A 0006.58A	USE CODE	610								
	690	00	690								
THURMAN, H. HASTINGS ET AL C/O WILLIAM HURON RT 3 BOX 558 PROCTORVILLE, OHIO 45669-0000 PARCEL-ID 07-062-1500.000	17-01-04 15 BRUBAKER LANDS N & S PTS. N END UND. 1/2 0003.42A	RES USE CODE	500								
	3,800	00	3,800								
JONES, ROBERT L. & JEWELL 1315 4TH. ST. EAST SOUTH POINT, OHIO 45680 BLDG VALUE FROM 7-061-0400 PARCEL-ID 07-062-1600.000	17-01-04 16 BRUBAKER LANDS PT. 0000.14A	RES USE CODE	510								
	1,630	2,580	4,210								
	HOMESITE VALUE LISTED BELOW										
	1,630	2,580	4,210								
ARRINGTON, TED EDGAR JR. C/O MARSHALL UNIVERSITY 997 3RD. AVE. CHESAPEAKE, OHIO 45619-0000 PARCEL-ID 07-062-1700.000	17-01-04 16 BRUBAKER LANDS PT. 0001.06A	RES USE CODE	500	5.10.93 Superior Marine Ways, Inc —							
	3,550	00	3,550								
SOUTH POINT BARGE COMPANY, INC SOUTH POINT OHIO 45680 PARCEL-ID 07-062-1800.000	17-01-04 3,4 BRUBAKER LANDS PT . 16,17 0001.72A	COM USE CODE	447								

OWNER'S NAME MAILING ADDRESS	DESCRIPTION LAND	IMPROVEMENTS	TOTAL VALUE	TAXES CHARGED	DECEMBER TAXES	PENALTY	JUNE TAXES	PENALTY	TOTAL DELINQUENT	C.D. DATE	MEMO
	5,780	7,160	12,940								
SOUTH POINT BARGE COMPANY, INC SOUTH POINT OHIO 45680 PARCEL-ID 07-063-0100.000	17-01-04 3,4 BRUBAKER LANDS W PT. 16,17 0002.17A COM USE CODE 400										
	4,620	00	4,620								
SOUTH POINT BARGE COMPANY, INC SOUTH POINT OHIO 45680 PARCEL-ID 07-063-0200.000	17-01-04 3,4 BRUBAKER LANDS PT . 16,17 0000.63A COM USE CODE 400										
	1,340	00	1,340								
SOUTH POINT BARGE COMPANY, INC SOUTH POINT OHIO 45680 PARCEL-ID 07-063-0300.000	17-01-04 3,4 BRUBAKER LANDS PT . 16,17 0000.20A RES USE CODE 510										
	1,870	3,890	5,760								
SOUTH POINT BARGE COMPANY, INC P.O. BOX 333 SOUTH POINT OHIO 45680 PARCEL-ID 07-063-0400.000	17-01-04 3,4 BRUBAKER LANDS PT . 16,17 0002.44A COM USE CODE 400										
	5,190	00	5,190								
RICKMAN, BETTY & HENEN GARDNER 1306 E 4TH ST SOUTH POINT, OHIO 45680 VOL 557 PG 319 PARCEL-ID 07-063-0500.000	17-1-4 17 BRUBAKERS LANDS PT L ESS 0.16 BALANCE=.19 RES USE CODE 500										
	1,510	00	1,510								
BAILEY, LINDA A. TRUSTEES P.O. BOX 333 SOUTH POINT, OHIO 45680 PARCEL-ID 07-063-0500.001	17-1-4 17 BRUBAKER LANDS PT 0. 16A RES USE CODE 501										
	00	00	00								
10-15-92 TRNSF TO 07-063-0500.001 SOUTH POINT BARGE COMPANY											
SOUTH POINT BARGE COMPANY, INC . P.O. BOX 333 SOUTH POINT, OHIO 45680 VOL 572 PG 365 PARCEL-ID 07-063-0500.001	17-1-4 17 BRUBAKER LANDS PT 0. 16A RES USE CODE 500										
	600	00	600								
10-15-92 TRNSF FROM 07-063-0500.001 BAILEY, LINDA A. TRUSTEES											
RICKMAN, BETTY & HELEN GARDNER 1306 E 4TH ST SOUTH POINT, OHIO 45680 VOL 557 PG 319 PARCEL-ID 07-063-0600.000	17-1-4 17 BRUBAKER LANDS PT LE SS 0.05 BALANCE 0.13 RES USE CODE 500										
	300	00	300								

OWNER'S NAME MAILING ADDRESS	DESCRIPTION LAND	IMPROVEMENTS	TOTAL VALUE	TAXES CHARGED	DECEMBER TAXES	PENALTY	JUNE TAXES	PENALTY	TOTAL DELINQUENT	C.D. DATE	MEMO
BAILEY, LINDA A. TRUSTEE P.O. BOX 333 SOUTH POINT, OHIO 45680 PARCEL-ID 07-063-0600.001	17-1-4 17 BRUBAKER LANDS PT 0. 05 ACS RES USE CODE 500										
	00	00	00								
10-15-92 TRNSF TO 07-063-0600.001 SOUTH POINT BARGE COMPANY											
SOUTH POINT BARGE COMPANY, INC . P.O. BOX 333 SOUTH POINT, OHIO 45680 VOL 572 PG 365 PARCEL-ID 07-063-0600.001	17-1-4 17 BRUBAKER LANDS PT 0. 05 ACS RES USE CODE 500										
	520	00	520								
10-15-92 TRNSF FROM 07-063-0600.001 BAILEY, LINDA A. TRUSTEE											
BAILEY, PATRICIA & HUGHES, RAYMOND & JUANITA 302 ORCHARD DRIVE SOUTH POINT, OHIO 45680 PARCEL-ID 07-063-0700.000	17-01-04 7 AUD. PLAT 1859 NE PT 0004.96A RES USE CODE 500										
	3,960	00	3,960								
SARK, BERNARD & GENEVA 706 N. KENOVA RD. SOUTH POINT, OHIO 45680 PARCEL-ID 07-063-0900.000	-00-00 1 OLD FARM SUBDIV. 1ST ADDITION PT. 0000.00A RES USE CODE 510										
	2,520	16,090	18,610								
	HOMESITE VALUE LISTED BELOW										
	2,520	16,090	18,610								
JOHNSON, RODFORD P & KATHARINE H 3226 WAVERLY RD HUNTINGTON W VA 25704 PARCEL-ID 07-063-1000.000	-00-00 1 OLD FARM SUBDIV. 1ST ADDITION W 10' 0000.00A RES USE CODE 500										
	320	00	320								
JOHNSON RODFORD P & KATHARINE 3226 WAVERLY RD HUNTINGTON W VA 25704 PARCEL-ID 07-063-1100.000	-00-00 2 OLD FARM SUBDIV. 1ST ADDITION 0000.00A RES USE CODE 510										
	2,840	19,620	22,460								
DAVIS, MCRAY & WANDA L. 710 NO. KENOVA ROAD SOUTH POINT OHIO 45680 PARCEL-ID 07-063-1200.000	-00-00 3 OLD FARM SUBDIV. 1ST ADDITION 0000.00A RES USE CODE 510										
	5,510	13,060	18,570								
	HOMESITE VALUE LISTED BELOW										
	5,510	12,800	18,310								
HULBERT, KENNETH DEAN 2953 S TECUMSEH ROAD SPRINGFIELD, OHIO 45502 PARCEL-ID 07-063-1300.000	-00-00 4 OLD FARM SUBDIV. 1ST ADDITION 0000.00A RES USE CODE 510										
	4,880	18,130	23,010								

TAX RATE 43.30
A/R RED FACTOR 05.4708
OTH RED FACTOR 08.1122

LAWRENCE
TAX DISTRICT 07-FAYETTE TWP-SOUTH POINT CORP

GENERAL TAX LIST AND DUPLICATE OF REAL AND PUBLIC UTILITY PROPERTY
COUNTY REAL ESTATE TAXES AND SPECIAL ASSESSMENTS

TAX YEAR 1992
INTEREST RATE
01/18/93 PAGE NO 1306

OWNER'S NAME MAILING ADDRESS	DESCRIPTION LAND	IMPROVEMENTS	TOTAL VALUE	TAXES CHARGED	DECEMBER TAXES	PENALTY	JUNE TAXES	PENALTY	TOTAL DELINQUENT	C.D. DATE	MEMO
	HOMESITE VALUE LISTED BELOW										
	4,880	18,130	23,010								
BILLUPS, JAMES E. & GLORIA J	-00-00 5 OLD FARM SUBDIV.										
104 ORCHARD DRIVE	1ST ADDITION										
SOUTH POINT, OHIO 45680	0000.00A	RES USE CODE	510								
PARCEL-ID 07-063-1400.000											
	4,430	18,270	22,700								
	HOMESITE VALUE LISTED BELOW										
	4,430	18,270	22,700								
BILLUPS, JAMES E & GLORIA J.	-00-00 6 OLD FARM SUBDIV.										
104 ORCHARD DRIVE	1ST ADDITION										
SOUTH POINT, OHIO 45680	0000.00A	RES USE CODE	500								
PARCEL-ID 07-063-1500.000											
	3,080	00	3,080								
BUTCHER, BILLY R. & JULIA ANN	-00-00 7 OLD FARM SUBDIV.										
106 ORCHARD DRIVE	1ST ADDITION										
SOUTH POINT, OHIO 45680	0000.00A	RES USE CODE	510								
PARCEL-ID 07-063-1600.000											
	4,690	26,110	30,800								
	HOMESITE VALUE LISTED BELOW										
	4,690	23,330	28,020								
MARTIN, CHARLES H. & MARTHA J.	-00-00 8 OLD FARM SUBDIV.										
108 ORCHARD DRIVE	1ST ADDITION										
SOUTH POINT, OHIO 45680	0000.00A	RES USE CODE	510								
PARCEL-ID 07-063-1700.000											
	400	21,820	22,220								
	HOMESITE VALUE LISTED BELOW										
	400	21,820	22,220								
CAREY, CHARLES EDWARD AND OWED	-00-00 9 OLD FARM SUBDIV.										
IA L	1ST ADDITION										
110 ORCHARD DRIVE	0000.00A	RES USE CODE	510								
SOUTH POINT, OHIO 45680											
PARCEL-ID 07-063-1800.000	4,030	13,610	17,640								
	HOMESITE VALUE LISTED BELOW										
	4,030	13,610	17,640								
ROMINE, DELBERT M. & CARMEL	-00-00 10 OLD FARM SUBDIV.			5-27-93	5-27 Transfer Re Life Est						
112 ORCHARD DR.	1ST ADDITION										
SOUTH POINT OHIO 45680	0000.00A	RES USE CODE	510	Carmel Romine —	Edgar V & Larry G Romine —						
PARCEL-ID 07-064-0100.000											
	2,020	12,550	14,570								
	HOMESITE VALUE LISTED BELOW										
	2,020	12,010	14,030								
ROMINE, DELBERT M. & CARMEL	-00-00 11 OLD FARM SUBDIV.			5-27-93							
112 ORCHARD DR.	1ST ADDITION W 1/2										
SOUTH POINT OHIO 45680	0000.00A	RES USE CODE	500	Carmel Romine —	Same						
PARCEL-ID 07-064-0200.000											
	1,890	00	1,890								
12-04-92 39.50											
HEY, JOAN M.	-00-00 11 OLD FARM SUBDIV.										
114 ORCHARD DRIVE	1ST ADDITION E 1/2										
SOUTH POINT, OHIO 45680	0000.00A	RES USE CODE	500								
PARCEL-ID 07-064-0300.000											

TAX RATE 43.30
A/R RED FACTOR 05.4708
OTH RED FACTOR 08.1122

LAWRENCE
TAX DISTRICT 07-FAYETTE TWP-SOUTH POINT CORP

GENERAL TAX LIST AND DUPLICATE OF REAL AND PUBLIC UTILITY PROPERTY
COUNTY REAL ESTATE TAXES AND SPECIAL ASSESSMENTS

TAX YEAR 1992
INTEREST RATE
01/18/93 PAGE NO 1307

OWNER'S NAME MAILING ADDRESS	DESCRIPTION LAND	IMPROVEMENTS	TOTAL VALUE	TAXES CHARGED	DECEMBER TAXES	PENALTY	JUNE TAXES	PENALTY	TOTAL DELINQUENT	C.D. DATE	MEMO
	760	00	760								
HEY, JOAN M.	-00-00 12 OLD FARM SUBDIV.										
114 ORCHARD DRIVE	1ST ADDITION										
SOUTH POINT, OHIO 45680	0000.00A	RES USE CODE	510								
PARCEL-ID 07-064-0400.000											
	3,780	11,690	15,470								
	HOMESITE VALUE LISTED BELOW										
	3,780	11,690	15,470								
HOFFNER, BEULAH	-00-00 13 OLD FARM SUBDIV.										
116 ORCHARD DR.	1ST ADDITION										
SOUTH POINT, OHIO 45680-000	0000.00A	RES USE CODE	510								
VOL 548 PG 752											
PARCEL-ID 07-064-0500.000	3,780	14,670	18,450								
	HOMESITE VALUE LISTED BELOW										
	3,780	14,670	18,450								
MAINS, DONALD R. & JANICE KAY	-00-00 14 OLD FARM SUBDIV.										
RT. 7 BOX 20A	1ST ADDITION										
SOUTH POINT, OH. 45680	0000.00A	RES USE CODE	500								
PARCEL-ID 07-064-0600.000											
	2,840	00	2,840								
MOREN, MYRTLE (AKA MYRTLE W.)	-00-00 15 OLD FARM SUBDIV.										
109 ORCHARD DR.	1ST ADDITION										
SOUTH POINT, OHIO 45680	0000.00A	RES USE CODE	510								
PARCEL-ID 07-064-0700.000											
	3,780	13,190	16,970								
	HOMESITE VALUE LISTED BELOW										
	3,780	13,190	16,970								
WEBB, ROY D. & BESSIE L.	-00-00 16 OLD FARM SUBDIV.										
107 ORCHARD DRIVE	1ST ADDITION										
SOUTH POINT, OHIO 45680	0000.00A	RES USE CODE	510								
PARCEL-ID 07-064-0800.000											
	4,770	14,440	19,210								
	HOMESITE VALUE LISTED BELOW										
	4,770	14,280	19,050								
BURKS, MICHAEL K AND JUDITH M	-00-00 17 OLD FARM SUBDIV.										
022	1ST ADDITION										
C/O TRANSAMERICA	0000.00A	RES USE CODE	510								
REAL ESTATE TAX SERVICE											
1105 SCHROCK RD SUITE 437	4,730	15,750	20,480								
COLUMBUS. OHIO 43229	HOMESITE VALUE LISTED BELOW										
PARCEL-ID 07-064-0900.000	4,730	15,750	20,480								
DOTY, LEROY K. & ELIZABETH A.	-00-00 18 OLD FARM SUBDIV.										
103 ORCHARD DR	1ST ADDITION										
SOUTH POINT, OHIO 45680	0000.00A	RES USE CODE	510								
VOL 573 PG 127											
PARCEL-ID 07-064-1000.000	4,160	20,600	24,760								
	HOMESITE VALUE LISTED BELOW										
	4,160	17,510	21,670								
11-16-92 TRNSF FROM 07-064-1000.000	BELVILLE, BERNARD E. & TE										
BELVILLE, BERNARD E. & TERRY L	-00-00 18 OLD FARM SUBDIV.										
.	1ST ADDITION										

TAX RATE 43.30
A/R RED FACTOR 05.4708
OTH RED FACTOR 08.1122

LAWRENCE
TAX DISTRICT 07-FAYETTE TWP-SOUTH POINT CORP

GENERAL TAX LIST AND DUPLICATE OF REAL AND PUBLIC UTILITY PROPERTY
COUNTY REAL ESTATE TAXES AND SPECIAL ASSESSMENTS

01/18/93

TAX YEAR 1992
INTEREST RATE
PAGE NO 1308

OWNER'S NAME / MAILING ADDRESS	DESCRIPTION: LAND	IMPROVEMENTS	TOTAL VALUE	TAXES CHARGED	DECEMBER TAXES	PENALTY	JUNE TAXES	PENALTY	TOTAL DELINQUENT	C.D. DATE	MEMO
103 ORCHARD DR SOUTH POINT, OHIO 45680 PARCEL-ID 07-064-1000.000	0000.00A	RES USE CODE	510 00	00							
11-16-92 TRNSF TO 07-064-1000.000 DOTY, LEROY K. & ELIZABET											
HOLTZAPHEL, ROBERT E & GAIL E 101 ORCHARD DR. SOUTH POINT, OHIO 45680 PARCEL-ID 07-064-1100.000	-00-00 19 OLD FARM SUBDIV. 1ST ADDITION 0000.00A	RES USE CODE	510 4,490	30,870	35,360						
	HOMESITE VALUE LISTED BELOW		4,490	28,140	32,630						
ASHLEY, MARJORIE D. C/O ASHLEY, MARJORIE 206 WESTVIEW SOUTH POINT, OHIO 45680-0000 PARCEL-ID 07-064-1200.000	-00-00 20 OLD FARM SUBDIV. 2ND ADDITION 0000.00A	RES USE CODE	510 4,780	15,790	20,570						
	HOMESITE VALUE LISTED BELOW		4,780	15,790	20,570						
BLANKENSHIP, THOMAS D. & BARBARA S. 331 PINEHURST LANE MARIETTA, GA. 30068 VOL 463 PG 590 PARCEL-ID 07-064-1300.000	-00-00 21 OLD FARM SUBDIV. 2ND ADDITION 0000.00A	RES USE CODE	510 4,200	16,850	21,050	3/1/93 WD Ernie L. Hargis Sr & Melissa Hargis —	208 Westview Dr S.P.O		Ernie L. Hargis Jr. — Connie Gannon —	6/1/93	RH 4 Box 110B S.P.O.
	HOMESITE VALUE LISTED BELOW		4,200	16,850	21,050						
DUTEY, SALLY (AKA SALLY CYRUS) 210 WESTVIEW DRIVE OLD FARM SUB. DIV. SOUTH POINT, OHIO 45680 PARCEL-ID 07-064-1400.000	-00-00 22 OLD FARM SUBDIV. 2ND ADDITION 0000.00A	RES USE CODE	510 4,490	25,260	29,750						
	HOMESITE VALUE LISTED BELOW		4,490	22,020	26,510						
JONES, GREGORY E. 022 C/O TRANSAMERICA REAL ESTATE TAX SERVICE 1105 SCHROCK RD SUITE 437 COLUMBUS. OHIO 43229 PARCEL-ID 07-064-1500.000	-00-00 23 OLD FARM SUBDIV. 2ND ADDITION 0000.00A	RES USE CODE	510 3,190	16,740	19,930						
	HOMESITE VALUE LISTED BELOW		3,190	16,740	19,930						
REA, GARY W. & KATHY E. 214 WESTVIEW DR. SOUTH POINT, OHIO 45680 RT 60 PARCEL-ID 07-064-1600.000	-00-00 24 OLD FARM SUBDIV. 2ND ADDITION 0000.00A	RES USE CODE	510 3,190	15,010	18,200						
	HOMESITE VALUE LISTED BELOW		3,190	15,010	18,200						
DENNIN, PAUL & KATHY C/O NATIONAL CITY MORTGAGE P. O. BOX 1024 DAYTON, OHIO 45401 VOL 557 PG 308 PARCEL-ID 07-064-1700.000	-00-00 25 OLD FARM SUBDIV. 2ND ADDITION 0000.00A	RES USE CODE	500 3,690	00	3,690						

TAX RATE 43.30
A/R RED FACTOR 05.4708
OTH RED FACTOR 08.1122

LAWRENCE
TAX DISTRICT 07-FAYETTE TWP-SOUTH POINT CORP

GENERAL TAX LIST AND DUPLICATE OF REAL AND PUBLIC UTILITY PROPERTY
COUNTY REAL ESTATE TAXES AND SPECIAL ASSESSMENTS

01/18/93

TAX YEAR 1992
INTEREST RATE
PAGE NO 1309

OWNER'S NAME / MAILING ADDRESS	DESCRIPTION: LAND	IMPROVEMENTS	TOTAL VALUE	TAXES CHARGED	DECEMBER TAXES	PENALTY	JUNE TAXES	PENALTY	TOTAL DELINQUENT	C.D. DATE	MEMO
DENNIN, PAUL & KATHY 022 C/O TRANSAMERICA REAL ESTATE TAX SERVICE 1105 SCHROCK RD SUITE 437 COLUMBUS. OHIO 43229 VOL 557 PG 308 PARCEL-ID 07-064-1800.000	-00-00 26 OLD FARM SUBDIV. 2ND ADDITION 0000.00A	RES USE CODE	510 4,780	32,410	37,190						
	HOMESITE VALUE LISTED BELOW		4,780	32,410	37,190						
DENNIN, PAUL & KATHY 022 C/O TRANSAMERICA REAL ESTATE TAX SERVICE 1105 SCHROCK RD SUITE 437 COLUMBUS. OHIO 43229 VOL 557 PG 308 PARCEL-ID 07-065-0100.000	-00-00 27 OLD FARM SUBDIV. 2ND ADDITION 0000.00A	RES USE CODE	500 380	00	380						
DENNIN, PAUL & KATHY 022 C/O TRANSAMERICA REAL ESTATE TAX SERVICE 1105 SCHROCK RD SUITE 437 COLUMBUS. OHIO 43229 VOL 557 PG 308 PARCEL-ID 07-065-0200.000	-00-00 28 OLD FARM SUBDIV. 2ND ADDITION 0000.00A	RES USE CODE	500 390	00	390						
DUTEY, SALLY (AKA SALLY CYRUS) 210 WESTVIEW DR. OLD FARM SUB. DIV. SOUTH POINT, OHIO 45680-0000 VOL 477 PG 244 PARCEL-ID 07-065-0300.000	-00-00 29 OLD FARM SUB DIV 2ND ADDITION N 1/2ONLY 0000.00A	RES USE CODE	500 1,630	00	1,630						
HOLTZAPHEL, ROBERT E & GAIL E 101 ORCHARD DR. SOUTH POINT, OHIO 45680-000 PARCEL-ID 07-065-0301.000	-00-00 29 OLD FARM SUB DIV 2ND ADDITION S 1/2 0000.00A	RES USE CODE	599 2,880	2,040	4,920						
BURKS, MICHAEL K AND JUDITH B 022 C/O TRANSAMERICA REAL ESTATE TAX SERVICE 1105 SCHROCK RD SUITE 437 COLUMBUS. OHIO 43229 PARCEL-ID 07-065-0400.000	-00-00 30 OLD FARM SUBDIV. 2ND ADDITION 0000.00A	RES USE CODE	500 3,210	00	3,210						
DENNIN, PAUL & KATHY 022 C/O TRANSAMERICA REAL ESTATE TAX SERVICE 1105 SCHROCK RD SUITE 437 COLUMBUS. OHIO 43229 VOL 557 PG 308 PARCEL-ID 07-065-0500.000	-00-00 31 OLD FARM SUBDIV. 2ND ADDITION 0000.00A	RES USE CODE	500 370	00	370						
DENNIN, PAUL & KATHY 022 C/O TRANSAMERICA REAL ESTATE TAX SERVICE	-00-00 32 OLD FARM SUBDIV. 2ND ADDITION 0000.00A	RES USE CODE	500								

TAX RATE 43.30
A/R RED FACTOR 05.4708
OTH RED FACTOR 08.1122

LAWRENCE
TAX DISTRICT 07-FAYETTE TWP-SOUTH POINT CORP

GENERAL TAX LIST AND DUPLICATE OF REAL AND PUBLIC UTILITY PROPERTY
COUNTY REAL ESTATE TAXES AND SPECIAL ASSESSMENTS

TAX YEAR 1992
INTEREST RATE
01/18/93 PAGE NO 1310

OWNER'S NAME MAILING ADDRESS	DESCRIPTION LAND	IMPROVEMENTS	TOTAL VALUE	TAXES CHARGED	DECEMBER TAXES	PENALTY	JUNE TAXES	PENALTY	TOTAL DELINQUENT	C.D. DATE	MEMO
1105 SCHROCK RD SUITE 437	400	00	400								
COLUMBUS. OHIO 43229											
VOL 557 PG 308											
PARCEL-ID 07-065-0600.000											
HUGHES, JAMES DWIGHT	-00-00 33 OLD FARM SUBDIV.										
401 ORCHARD DRIVE	2ND ADDITION										
SOUTH POINT, OHIO 45680	0000.00A	RES USE CODE	500								
PARCEL-ID 07-065-0700.000											
	4,260	00	4,260								
HUGHES, JANICE KAY	-00-00 34 OLD FARM SUBDIV.										
RT. 7 BOX 20A	2ND ADDITION										
SOUTH POINT, OHIO 45680	0000.00A	RES USE CODE	500								
PARCEL-ID 07-065-0800.000											
	4,960	00	4,960								
LEWIS, MAXINE W.	-00-00 35 OLD FARM S.D.										
P.O. BOX 163	2ND ADDITION N 1/2										
SOUTH POINT, OHIO 45680	0000.00A	RES USE CODE	510								
VOL 554 PG 319											
PARCEL-ID 07-065-0900.000	1,580	5,270	6,850								
	HOMESITE VALUE LISTED BELOW										
	1,580	5,270	6,850								
HILL, JAMES R. & LINDA M.	-00-00 35 OLD FARM SUBDIV.										
C/O FULTON & GOSS INC.	2ND ADDITION S 1/2										
022	0000.00A	RES USE CODE	510								
C/O TRANSAMERICA											
REAL ESTATE TAX SERVICE	1,580	5,250	6,830								
1105 SCHROCK RD SUITE 437	HOMESITE VALUE LISTED BELOW										
COLUMBUS. OHIO 43229	1,580	5,250	6,830								
PARCEL-ID 07-065-1000.000											
CHRISTIAN, JACK & ROSEMARY	-00-00 36 OLD FARM SUBDIV.										
806 NORTH KENOVA RD.	2ND ADDITION										
SOUTH POINT, OHIO 45680	0000.00A	RES USE CODE	510								
PARCEL-ID 07-065-1100.000											
	2,800	23,430	26,230								
	HOMESITE VALUE LISTED BELOW										
	2,800	23,430	26,230								
MADDEN, DONALD & VIRGINIA A.	-00-00 37 OLD FARM SUBDIV.										
804 NORTH KENOVA ROAD	2ND ADDITION										
SOUTH POINT, OHIO 45680	0000.00A	RES USE CODE	510								
PARCEL-ID 07-065-1200.000											
	2,840	20,530	23,370								
	HOMESITE VALUE LISTED BELOW										
08-10-92 441.24	2,840	16,400	19,240								
MAYNARD, EVERETT & DORA E.	38 OLD FARM SUVDIV 2ND ADDN.,										
BOX 802	LESS 450 SQ.FT.										
NORTH KENOVA RD		RES USE CODE	510								
SOUTH POINT, OHIO 45680-0000											
PARCEL-ID 07-065-1300.000	2,810	20,220	23,030								
	HOMESITE VALUE LISTED BELOW										
	2,810	18,640	21,450								
CRABTREE, HOWARD W. & MARGARET	38 OLD FARM SUBDIV. 2ND ADDN.,										

TAX RATE 43.30
A/R RED FACTOR 05.4708
OTH RED FACTOR 08.1122

LAWRENCE
TAX DISTRICT 07-FAYETTE TWP-SOUTH POINT CORP

GENERAL TAX LIST AND DUPLICATE OF REAL AND PUBLIC UTILITY PROPERTY
COUNTY REAL ESTATE TAXES AND SPECIAL ASSESSMENTS

TAX YEAR 1992
INTEREST RATE
01/18/93 PAGE NO 1311

OWNER'S NAME MAILING ADDRESS	DESCRIPTION LAND	IMPROVEMENTS	TOTAL VALUE	TAXES CHARGED	DECEMBER TAXES	PENALTY	JUNE TAXES	PENALTY	TOTAL DELINQUENT	C.D. DATE	MEMO
L.	450 SQ.FT. ONLY										
201 WESTVIEW DRIVE		RES USE CODE	500								
SOUTH POINT, OHIO 45680											
TRANS TO CRABTREES, 12/9/86	210	00	210								
PARCEL-ID 07-065-1300.001											
CRABTREE, HOWARD W. & MARGARET	39 OLD FARM SUBDIV 2ND ADDN.										
L.		RES USE CODE	510								
201 WESTVIEW DRIVE											
SOUTH POINT, OHIO 45680	4,350	27,950	32,300								
PARCEL-ID 07-065-1400.000	HOMESITE VALUE LISTED BELOW										
	4,350	24,260	28,610								
CRABTREE, HOWARD W. & MARGARET	40 OLD FARM SUBDIV 2ND ADDN										
L.		RES USE CODE	599								
201 WESTVIEW DRIVE											
SOUTH POINT, OHIO 45680	3,970	00	3,970								
PARCEL-ID 07-065-1500.000											
FETTERS, MORRIS M. & LINDA L.	-00-00 41 OLD FARM S.D.										
DANIELS	2ND ADD.		W.PT. 3								
022	6 0000.00A	RES USE CODE	510								
C/O TRANSAMERICA											
REAL ESTATE TAX SERVICE	6,340	14,440	20,780								
1105 SCHROCK RD SUITE 437	HOMESITE VALUE LISTED BELOW										
COLUMBUS. OHIO 43229	6,340	14,440	20,780								
VOL 557 PG 61											
PARCEL-ID 07-065-1600.000											
MITCHELL, GEORGE & BRENDA	-00-00 41 OLD FARM S.D.										
205 WESTVIEW DR.	2ND ADD.		S.E. PT								
SOUTH POINT, OHIO 45680	. 0000.00A	RES USE CODE	500								
VOL 489 PG 598											
PARCEL-ID 07-065-1601.000	230	00	230								
MITCHELL, GEORGE & BRENDA	-00-00 42 OLD FARM SUBDIV.										
205 WESTVIEW DR.	2ND ADDITION										
SOUTH POINT, OHIO 45680	0000.00A	RES USE CODE	510								
PARCEL-ID 07-065-1700.000											
	3,780	19,560	23,340								
	HOMESITE VALUE LISTED BELOW										
	3,780	19,560	23,340								
EALLEY, RICHARD G & RUTH A	-00-00 43 OLD FARM SUBDIV.										
207 WESTVIEW DR.	2ND ADDITION										
SOUTH POINT, OHIO 45680	0000.00A	RES USE CODE	510								
PARCEL-ID 07-065-1800.000											
	3,780	15,690	19,470								
	HOMESITE VALUE LISTED BELOW										
	3,780	15,690	19,470								
YOUNG, RODNEY E. & DEBORAH K.	-00-00 44 OLD FARM SUBDIV.										
022	2ND ADDITION										
C/O TRANSAMERICA	0000.00A	RES USE CODE	510								
REAL ESTATE TAX SERVICE											
1105 SCHROCK RD SUITE 437	3,780	17,480	21,260								
COLUMBUS. OHIO 43229											
PARCEL-ID 07-066-0100.000											
HEATH, JAMES L. JR. AND CHARLO	-00-00 45 OLD FARM SUBDIV.										
TTE A.	2ND ADDITION										

TAX RATE 43.30
A/R RED FACTOR 05.4708
OTH RED FACTOR 08.1122

LAWRENCE
TAX DISTRICT 07-FAYETTE TWP-SOUTH POINT CORP

GENERAL TAX LIST AND DUPLICATE OF REAL AND PUBLIC UTILITY PROPERTY
COUNTY REAL ESTATE TAXES AND SPECIAL ASSESSMENTS

01/18/93

TAX YEAR 1992
INTEREST RATE
PAGE NO 1312

OWNER'S NAME MAILING ADDRESS	DESCRIPTION LAND	IMPROVEMENTS	TOTAL VALUE	TAXES CHARGED	DECEMBER TAXES	PENALTY	JUNE TAXES	PENALTY	TOTAL DELINQUENT	C.D. DATE	MEMO
006 C/O T R T S DATA SERVICES 2401 WEST HASSELL RD. SUITE 1510 HOFFMAN, ILL 60195-2001 PARCEL-ID 07-066-0200.000	0000.00A 3,780 3,780	RES USE CODE 510 18,620 HOMESITE VALUE LISTED BELOW 18,620	22,400 22,400								
HOLSINGER, GREGORY A AND PATRICA J. 213 WESTVIEW SOUTH POINT, OHIO 45680 PARCEL-ID 07-066-0300.000	-00-00 46 OLD FARM SUBDIV. 2ND ADDITION 0000.00A 3,780 HOMESITE VALUE LISTED BELOW 3,780	RES USE CODE 510 20,260 20,260	24,040 24,040								
BAILEY, PATRICIA & HUGHES, RAYMOND & JUANITA 302 ORCHARD DRIVE SOUTH POINT, OHIO 45680 PARCEL-ID 07-066-0400.000	-00-00 47 OLD FARM SUBDIV. 2ND ADDITION 0000.00A 2,840	RES USE CODE 500 00	2,840								
VILLAGE OF SOUTH POINT PO BOX 554 SOUTH POINT, OHIO 45680 EXEMPT #87-09 PARCEL-ID 07-066-0500.000	48-A OLD FARM SUBDIV 2ND ADDN. (RIGHT OF WAY, 1986) 4,150	USE CODE 640 00	4,150								
DENNIM, JOHN J 405 ORCHARD DRIVE SOUTH POINT, OHIO 45680 VOL 560 PG 204 PARCEL-ID 07-066-0600.000	49 OLD FARM SUBDIV 2ND ADDN (LESS 0.23A R/WAY) 5,440	RES USE CODE 500 00	5,440	0600.003 - 1.67 ac (29,275 sq ft) pt Lot 8 WD 8/4/93			BOR WD 8/4/93				Averill R. + Carol Ann Sadler Dennin — Averill R. + Carol Ann Sadler Dennin —
VILLAGE OF SOUTH POINT PO BOX 554 SOUTH POINT, OHIO 45680 EXEMPT # 87-09 PARCEL-ID 07-066-0600.001	49-B OLD FARM S.D. 2ND ADDN 0.23AC. RIGHT OF WAY 970	USE CODE 640 23,260	24,230								
DENNIN, JOHN J. 222 WESTVIEW DR. SOUTH POINT OHIO 45680 VOL 557 PG 208 PARCEL-ID 07-066-0700.000	-00-00 50 OLD FARM SUBDIV 2ND ADDITION LESS 45' X 140' 4,830	RES USE CODE 500 00	4,830	0700.002 - 1.16 ac (6,993 sq ft) WD 8/4/93 pt Lot 8			0700.003 (.11 ac 4,974 sq ft) WD 8/4/93			(8/4) .11 ac 4,900 sq ft WD 8/4/93	Averill R. + Carol Ann Sadler Dennin — Averill R. + Carol Ann Sadler Dennin — Averill R. + Carol Ann Sadler Dennin —
09-11-92 SPLIT FROM 07-066-0700.000 DENNIN, JOHN J.											
DENNIN, JOHN J. 222 WESTVIEW DR. SOUTH POINT OHIO 45680 VOL 557 PG 208 PARCEL-ID 07-066-0700.000	-00-00 50 OLD FARM SUBDIV. 2ND ADDITION 0000.00A 00	RES USE CODE 500 00	00								
09-11-92 SPLIT TO 07-066-0700.000 DENNIN, JOHN J. 09-11-92 SPLIT TO 07-066-0700.001 SHORT, RONALD W. & PATRIC											

TAX RATE 43.30
A/R RED FACTOR 05.4708
OTH RED FACTOR 08.1122

LAWRENCE
TAX DISTRICT 07-FAYETTE TWP-SOUTH POINT CORP

GENERAL TAX LIST AND DUPLICATE OF REAL AND PUBLIC UTILITY PROPERTY
COUNTY REAL ESTATE TAXES AND SPECIAL ASSESSMENTS

01/18/93

TAX YEAR 1992
INTEREST RATE
PAGE NO 1313

OWNER'S NAME MAILING ADDRESS	DESCRIPTION LAND	IMPROVEMENTS	TOTAL VALUE	TAXES CHARGED	DECEMBER TAXES	PENALTY	JUNE TAXES	PENALTY	TOTAL DELINQUENT	C.D. DATE	MEMO
SHORT, RONALD W. & PATRICIA A. 221 WESTVIEW DR SOUTH POINT, OHIO 45680 VOL 571 PG 499 PARCEL-ID 07-066-0700.001	-00-00 50 OLD FARM SUBDIV 2ND ADDITION PT 45'X140' 2,290 HOMESITE VALUE LISTED BELOW 2,290	RES USE CODE 510 20,850 20,850	23,140 23,140								
09-11-92 SPLIT FROM 07-066-0700.000 DENNIN, JOHN J.											
DENNIN, AVERILL R. P.O. BOX 4164 IRONTON, OHIO 45638 VOL 560 PG 592 PARCEL-ID 07-066-0800.000	-00-00 52 OLD FARM SUBDIV. 2ND ADDITION 0000.00A 3,690	RES USE CODE 500 00	3,690								
DENNIN, JOHN J. & CAROL A.. P.O. BOX 4223 IRONTON, OHIO 45638 VOL 559 PG 528 PARCEL-ID 07-066-0900.000	-00-00 51 OLD FARM SUBDIV. 2ND ADDITION 0000.00A 00	RES USE CODE 500 00	00								
09-11-92 SPLIT TO 07-066-0900.000 DENNIN, JOHN J. & CAROL A 09-11-92 SPLIT TO 07-066-0900.001 SHORT, RONALD W. & PATRIC											
DENNIN, JOHN J. P.O. BOX 4223 IRONTON, OHIO 45638 VOL 559 PG 528 PARCEL-ID 07-066-0900.000	-00-0051 OLD FARM SUBDIV 2ND ADDITION LESS 50' X 140' 4,640	RES USE CODE 500 00	4,640	0900.002 - 1.33 ac or 10,111 sq ft WD 8/4/93							Averill R. + Carol Ann Sadler Dennin —
09-11-92 SPLIT FROM 07-066-0900.000 DENNIN, JOHN J. & CAROL A											
SHORT, RONALD W. & PATRICIA A. 221 WESTVIEW DR SOUTH POINT, OHIO 45680 VOL 571 PG 499 PARCEL-ID 07-066-0900.001	-00-00 51 OLD FARM SUBDIV 2ND ADD PT 50' X 140' 2,550	RES USE CODE 500 00	2,550								
09-11-92 SPLIT FROM 07-066-0900.000 DENNIN, JOHN J. & CAROL A											
DENNIE, AVERILL R. P.O. BOX 4164 IRONTON, OHIO 45638 VOL 560 PG 592 PARCEL-ID 07-066-1000.000	-00-00 53 OLD FARM SUBDIV. 2ND ADDITION 0000.00A 3,590	RES USE CODE 500 00	3,590								~~Averill~~ R.
DENNIN, AVERILL R. & JOHN J. DENNIN P.O. BOX 4164 IRONTON, OHIO 45638 VOL 557 PG 210-214 PARCEL-ID 07-066-1100.000	-00-00 54 OLD FARM SUBDIV. 2ND ADDITION 0000.00A 2,570	RES USE CODE 500 00	2,570								WD 8/9/93 Oakland Dr S.P.O. Averill R. + Carol Ann Sadler Dennin —
DENNIN, AVERILL R. & JOHN J. DENNIN	-00-00 55 OLD FARM SUBDIV. 2ND ADDITION										

— Save —

TAX RATE 43.30
A/R RED FACTOR 05.4708
OTH RED FACTOR 08.1122

LAWRENCE
TAX DISTRICT 07-FAYETTE TWP-SOUTH POINT CORP

GENERAL TAX LIST AND DUPLICATE OF REAL AND PUBLIC UTILITY PROPERTY
COUNTY REAL ESTATE TAXES AND SPECIAL ASSESSMENTS

01/18/93

TAX YEAR 1992
INTEREST RATE
PAGE NO 1314

OWNER'S NAME MAILING ADDRESS	DESCRIPTION LAND	IMPROVEMENTS	TOTAL VALUE	TAXES CHARGED	DECEMBER TAXES	PENALTY	JUNE TAXES	PENALTY	TOTAL DELINQUENT	C.D. DATE	MEMO
P.O. BOX 4164	0000.00A	RES USE CODE	500								
IRONTON, OHIO 45638											
VOL 557 PG 210	2,490	00	2,490								
PARCEL-ID 07-066-1200.000											
DENNIN, AVERILL R. & JOHN J. D	-00-00 56 OLD FARM SUBDIV.										
ENNIN	2ND ADDITION										
P.O. BOX 4164	0000.00A	RES USE CODE	500								
IRONTON, OHIO 45638											
VOL 557 PG 210-214	2,590	00	2,590	Same							
PARCEL-ID 07-066-1300.000											
LOWE, ERNEST K. & MARTHA JANE	-00-00 57 OLDE FARM SUBDIVISIO										
013	N 2ND ADD										
C/O THE KISSELL COMPANY		RES USE CODE	510								
ATTM: TAX DEPARTMENT											
30 WARDER STREET	3,780	17,760	21,540								
SPRINGFIELD, OHIO 45501	HOMESITE VALUE LISTED BELOW										
PARCEL-ID 07-066-1400.000	3,780	17,760	21,540								
CARROLL, WILLIAM T. JR. & PAME	-00-00 58 OLD FARM SUBDIV.										
BOX 777-2 RT. 3 OLDE FA	2ND ADDITION										
SOUTH POINT, OHIO 45680	0000.00A	RES USE CODE	510								
PARCEL-ID 07-066-1500.000											
	3,780	21,020	24,800								
	HOMESITE VALUE LISTED BELOW										
	3,780	21,020	24,800								
ROELLER, CHARLES JR. & SHEILA	-00-00 59 OLD FARM SUBDIV.										
122 ORCHAD	2ND ADDITION										
SOUTH POINT, OHIO 45680-000	0000.00A	RES USE CODE	510								
PARCEL-ID 07-066-1600.000											
	3,780	23,770	27,550								
	HOMESITE VALUE LISTED BELOW										
	3,780	23,770	27,550								
MASCARI, MICHAEL E.& CAROL H.	-00-00 60 OLD FARM SUBDIV.										
006	2ND ADDITION										
C/O T R T S DATA SERVICES	0000.00A	RES USE CODE	500								
2401 WEST HASSELL RD.											
SUITE 1510	3,190	00	3,190								
HOFFMAN, ILL 60195-2001											
PARCEL-ID 07-066-1700.000											
MASCARI, MICHAEL E. & CAROL H.	-00-00 61 OLD FARM SUBDIV.										
006	3RD ADDITION										
C/O T R T S DATA SERVICES	0000.00A	RES USE CODE	510								
2401 WEST HASSELL RD.											
SUITE 1510	3,870	22,980	26,850								
HOFFMAN, ILL 60195-2001	HOMESITE VALUE LISTED BELOW										
PARCEL-ID 07-067-0100.000	3,870	21,470	25,340								
MCFANN, RICHARD E. & MARY C.	-00-00 62 OLD FARM SUBDIV.			WP 8/4/93	104 Least S.P.O. 45680						
104 LEA LANE	3RD ADDITION										
SOUTH POINT, OHIO 45680	0000.00A	RES USE CODE	510								
PARCEL-ID 07-067-0200.000				Richard & Donna Nechni —							
	3,780	22,910	26,690								
	HOMESITE VALUE LISTED BELOW										
	3,780	22,910	26,690								
SANDS, DONALD A. & MARY LOU	-00-00 63 OLD FARM SUBDIV.										
106 LEA CT, RT. 3	3RD ADDITION										

TAX RATE 43.30
A/R RED FACTOR 05.4708
OTH RED FACTOR 08.1122

LAWRENCE
TAX DISTRICT 07-FAYETTE TWP-SOUTH POINT CORP

GENERAL TAX LIST AND DUPLICATE OF REAL AND PUBLIC UTILITY PROPERTY
COUNTY REAL ESTATE TAXES AND SPECIAL ASSESSMENTS

01/18/93

TAX YEAR 1992
INTEREST RATE
PAGE NO 1315

OWNER'S NAME MAILING ADDRESS	DESCRIPTION LAND	IMPROVEMENTS	TOTAL VALUE	TAXES CHARGED	DECEMBER TAXES	PENALTY	JUNE TAXES	PENALTY	TOTAL DELINQUENT	C.D. DATE	MEMO
SOUTH POINT, OHIO 45680	0000.00A	RES USE CODE	510								
PARCEL-ID 07-067-0300.000											
	2,020	22,450	24,470								
	HOMESITE VALUE LISTED BELOW										
	2,020	21,700	23,720								
SANDS, DONALD ALLEN & MARY LOU	-00-00 LOT 64 OLD FARM SUBDI										
106 LEA ST	V3RD ADD, N 1/2 ONLY										
SOUTH POINT, OHIO 45680	0000.00A	RES USE CODE	500								
VOL 570 PG 731											
PARCEL-ID 07-067-0400.000	1,420	00	1,420								
08-11-92 TRNSF FROM 07-067-0400.000	BAILEY, PATRICIA & HUGHES										
BAILEY, PATRICIA & HUGHES, RAY	-00-00 LOT 64 OLD FARM SUBDI										
MOND J. & JUANITA	V3RD ADD, N 1/2 ONLY										
302 ORCHARD DRIVE	0000.00A	RES USE CODE	500								
SOUTH POINT, OHIO 45680											
PARCEL-ID 07-067-0400.000	00	00	00								
08-10-92 TRNSF TO 07-067-0400.000	BAILEY, PATRICIA & HUGHES										
BAILEY, PATRICIA & HUGHES, JUA	-00-00 LOT 64 OLD FARM SUBDI										
NITA	V3RD ADD, N 1/2 ONLY										
302 ORCHARD DRIVE	0000.00A	RES USE CODE	500								
SOUTH POINT, OHIO 45680											
PARCEL-ID 07-067-0400.000	00	00	00								
08-11-92 TRNSF TO 07-067-0400.000	SANDS, DONALD ALLEN & MAR										
COOPER, WILLIAM E. & RUBY F.	-00-00 LOT 64 OLD FARM SUBDI										
108 LEA ST.	V3RD ADD S 1/2 ONLY										
SOUTH POINT, OHIO 45680	0000.00A	RES USE CODE	500								
PARCEL-ID 07-067-0401.000				O Pal Hardy AKA Doris Opal Hardy —	4-1-93						
	1,890	00	1,890								
COOPER, WILLIAM E. & RUBY F.	-00-00 65 OLD FARM SUBDIV.										
108 LEA ST.	3RD ADDITION										
SOUTH POINT, OHIO 45680	0000.00A	RES USE CODE	510								
PARCEL-ID 07-067-0500.000				- SAME —							
	3,780	21,650	25,430								
	HOMESITE VALUE LISTED BELOW										
	3,780	19,410	23,190								
WILLIS, JERRY L. & RHODA D.	-00-00 66 OLD FARM SUBDIV.										
110 LEA ST.	3RD ADDITION										
SOUTH POINT, OHIO 45680	0000.00A	RES USE CODE	510								
PARCEL-ID 07-067-0600.000											
	3,780	25,830	29,610								
	HOMESITE VALUE LISTED BELOW										
	3,780	25,830	29,610								
BAILEY, PATRICIA & HUGHES, RAY	-00-00 67 OLD FARM SUBDIV.										
MOND & JUANITA	3RD ADDITION										
302 ORCHARD DRIVE	0000.00A	RES USE CODE	500								
SOUTH POINT, OHIO 45680											
PARCEL-ID 07-067-0700.000	3,570	00	3,570								

TAX RATE 43.30
A/R RED FACTOR 05.4708
OTH RED FACTOR 08.1122

LAWRENCE
TAX DISTRICT 07-FAYETTE TWP-SOUTH POINT CORP

GENERAL TAX LIST AND DUPLICATE OF REAL AND PUBLIC UTILITY PROPERTY
COUNTY REAL ESTATE TAXES AND SPECIAL ASSESSMENTS

TAX YEAR 1992
INTEREST RATE
01/18/93 PAGE NO 1316

OWNER'S NAME MAILING ADDRESS	DESCRIPTION LAND	IMPROVEMENTS	TOTAL VALUE	TAXES CHARGED	DECEMBER TAXES	PENALTY	JUNE TAXES	PENALTY	TOTAL DELINQUENT	C.D. DATE	MEMO
HUGHES, J. AILEEN 302 ORCHARD DR. SOUTH POINT, OHIO 45680-000 VOL 566 PG 661 PARCEL-ID 07-067-0800.000	-00-00 68 OLD FARM SUBDIV. 3RD ADDITION 0000.00A RES USE CODE 500 6,280 00 6,280										
02-27-92 TRNSF FROM 07-067-0800.000 HUGHES, RAYMOND J. & J. A											
HUGHES, RAYMOND J. & J. AILEEN 302 ORCHARD DR. SOUTH POINT, OHIO 45680-000 VOL 402 PG 291 PARCEL-ID 07-067-0800.000	-00-00 68 OLD FARM SUBDIV. 3RD ADDITION 0000.00A RES USE CODE 500 00 00 00										
02-27-92 TRNSF TO 07-067-0800.000 HUGHES, J. AILEEN											
HUGHES, RAYMOND J. & JUANITA A 302 ORCHARD DR. SOUTH POINT OHIO 45680 PARCEL-ID 07-067-0900.000	-00-00 69 OLD FARM SUBDIV. 3RD ADDITION 0000.00A RES USE CODE 500 00 00 00										
02-27-92 TRNSF TO 07-067-0900.000 HUGHES, JUANITA A											
HUGHES, JUANITA A 302 ORCHARD DR. SOUTH POINT OHIO 45680 VOL 566 PG 665 PARCEL-ID 07-067-0900.000	-00-00 69 OLD FARM SUBDIV. 3RD ADDITION 0000.00A RES USE CODE 500 2,840 00 2,840										
02-27-92 TRNSF FROM 07-067-0900.000 HUGHES, RAYMOND J. & JUAN											
BRICKEY, H. EUGENE & M. NADINE 113 LEA ST. SOUTH POINT, OHIO 45680 PARCEL-ID 07-067-1000.000	-00-00 70 OLD FARM SUBDIV. 3RD ADDITION 0000.00A RES USE CODE 510 3,780 14,550 18,330 HOMESITE VALUE LISTED BELOW 3,780 14,550 18,330										
BAILEY, RAYMOND C & GLORIA J 105 LEE COURT SOUTH POINT, OHIO 45680 PARCEL-ID 07-067-1100.000	-00-00 71 OLD FARM SD 3RD ADDI TION LESS 6.5 X 20 RES USE CODE 500 2,210 00 2,210										
BAILEY, RAYMOND C. & GLORIA J. 105 LEA ST. SOUTH POINT, OHIO 45680-000 PARCEL-ID 07-067-1200.000	-00-00 72 OLD FARM SD 3RD ADDI TION LESS 6.5 X 75 RES USE CODE 510 1,870 20,490 22,360 HOMESITE VALUE LISTED BELOW 1,870 19,800 21,670										
MARCELLO, NANCY I. 103 LEA ST.	-00-00 73 OLD FARM SUBDIV. 3RD ADDITION										

TAX RATE 43.30
A/R RED FACTOR 05.4708
OTH RED FACTOR 08.1122

LAWRENCE
TAX DISTRICT 07-FAYETTE TWP-SOUTH POINT CORP

GENERAL TAX LIST AND DUPLICATE OF REAL AND PUBLIC UTILITY PROPERTY
COUNTY REAL ESTATE TAXES AND SPECIAL ASSESSMENTS

TAX YEAR 1992
INTEREST RATE
01/18/93 PAGE NO 1317

OWNER'S NAME MAILING ADDRESS	DESCRIPTION LAND	IMPROVEMENTS	TOTAL VALUE	TAXES CHARGED	DECEMBER TAXES	PENALTY	JUNE TAXES	PENALTY	TOTAL DELINQUENT	C.D. DATE	MEMO
SOUTH POINT, OHIO\ 45680 PARCEL-ID 07-067-1300.000	0000.00A RES USE CODE 510 3,550 18,930 22,480 HOMESITE VALUE LISTED BELOW 3,550 18,930 22,480										
11-25-92 420.97											
SIMPSON, LOWELL R. AND KAREN D . 019 C/O SOURCE ONE MORTGAGE SE CO 27555 FARMINGTON ROAD P. O. BOX 1800 FARMINGTON HILLS, M 48018 PARCEL-ID 07-067-1400.000	-00-00 74 OLD FARM SUBDIV. 3RD ADDITION 0000.00A RES USE CODE 510 1,990 29,560 31,550 HOMESITE VALUE LISTED BELOW 1,990 29,560 31,550										
PHIPPS, KYLE C. II & LINDA K. 204 ORCHARD DR. SOUTH POINT, OHIO 45680 PARCEL-ID 07-067-1500.000	-00-00 75 OLD FARM SUBDIV. 3RD ADDITION 0000.00A RES USE CODE 510 3,170 20,430 23,600 HOMESITE VALUE LISTED BELOW 3,170 20,430 23,600										
KARLET, HERBERT & LUANNA S. 206 ORCHARD DRIVE SOUTH POINT, OHIO 45680 PARCEL-ID 07-067-1600.000	-00-00 76 OLD FARM SUBDIV. 3RD ADDITION 0000.00A RES USE CODE 510 2,020 27,250 29,270 HOMESITE VALUE LISTED BELOW 2,020 27,250 29,270										
HUGHES, JUDITH RAE C/O JUDY AUSTIN 403 ORCHARD DR. SOUTH POINT, OHIO 45680 PARCEL-ID 07-067-1700.000	-00-00 77 OLD FARM SUBDIV. 3RD ADDITION 0000.00A RES USE CODE 500 2,840 00 2,840										
HUGHES, JEFFREY HOWARD 302 ORCHARD DR. SOUTH POINT, OHIO 45680-000 PARCEL-ID 07-067-1800.000	-00-00 78 OLD FARM SUBDIV. 3RD ADDITION 0000.00A RES USE CODE 500 3,550 00 3,550										
BAILEY, PATRICIA & HUGHES, RAY MOND & JUANITA 302 ORCHARD DRIVE SOUTH POINT, OHIO 45680 PARCEL-ID 07-068-0100.000	-00-00 79 OLD FARM SUBDIV. 3RD ADDITION 0000.00A RES USE CODE 500 4,300 00 4,300										
HUGHES, RAYMOND J. & JUANITA 302 ORCHARD DR. SOUTH POINT, OHIO 45680-000 PARCEL-ID 07-068-0200.000	-00-00 80 OLD FARM SUBDIV. 3RD ADDITION 0000.00A RES USE CODE 500 00 00 00										
02-27-92 TRNSF TO 07-068-0200.000 HUGHES, JUANITA A											
HUGHES, JUANITA A	-00-00 80 OLD FARM SUBDIV.										

OWNER'S NAME MAILING ADDRESS	DESCRIPTION LAND	IMPROVEMENTS	TOTAL VALUE	TAXES CHARGED	DECEMBER TAXES	PENALTY	JUNE TAXES	PENALTY	TOTAL DELINQUENT	C.D. DATE	MEMO
302 ORCHARD DR. 3RD ADDITION											
SOUTH POINT, OHIO 45680-000 0000.00A RES USE CODE 500											
VOL 566 PG 654											
PARCEL-ID 07-068-0200.000	3,550	00	3,550								
02-27-92 TRNSF FROM 07-068-0200.000 HUGHES, RAYMOND J. & JUAN											
HUGHES, JUANITA A -00-00 81 OLD FARM SUBDIV.											
302 ORCHARD DR. 3RD ADDITION											
SOUTH POINT, OHIO 45680-000 0000.00A RES USE CODE 500											
VOL 566 PG 654											
PARCEL-ID 07-068-0300.000	2,840	00	2,840								
02-27-92 TRNSF FROM 07-068-0300.000 HUGHES, RAYMOND J. & JUAN											
HUGHES, RAYMOND J. & JUANITA -00-00 81 OLD FARM SUBDIV.											
302 ORCHARD DR. 3RD ADDITION											
SOUTH POINT, OHIO 45680-000 0000.00A RES USE CODE 500											
PARCEL-ID 07-068-0300.000	00	00	00								
02-27-92 TRNSF TO 07-068-0300.000 HUGHES, JUANITA A											
HUGHES, RAYMOND J. & JUANITA -00-00 82 OLD FARM SUBDIV.											
302 ORCHARD DR. 3RD ADDITION											
SOUTH POINT, OHIO 45680-000 0000.00A RES USE CODE 500											
PARCEL-ID 07-068-0400.000	00	00	00								
02-27-92 TRNSF TO 07-068-0400.000 HUGHES, JUANITA A											
HUGHES, JUANITA A -00-00 82 OLD FARM SUBDIV.											
302 ORCHARD DR. 3RD ADDITION											
SOUTH POINT, OHIO 45680-000 0000.00A RES USE CODE 500											
VOL 566 PG 654											
PARCEL-ID 07-068-0400.000	2,840	00	2,840								
02-27-92 TRNSF FROM 07-068-0400.000 HUGHES, RAYMOND J. & JUAN											
HUGHES, RAYMOND J. & JUANITA -00-00 83 OLD FARM SUBDIV.											
302 ORCHARD DR. 3RD ADDITION											
SOUTH POINT, OHIO 45680-000 0000.00A RES USE CODE 510											
PARCEL-ID 07-068-0500.000	00	00	00								
02-27-92 TRNSF TO 07-068-0500.000 HUGHES, JUANITA A											
HUGHES, JUANITA A -00-00 83 OLD FARM SUBDIV.											
302 ORCHARD DR. 3RD ADDITION											
SOUTH POINT, OHIO 45680-000 0000.00A RES USE CODE 510											
VOL 566 PG 656											
PARCEL-ID 07-068-0500.000	2,290	107,830	110,120								
02-27-92 TRNSF FROM 07-068-0500.000 HUGHES, RAYMOND J. & JUAN											
HUGHES, JUANITA A -00-00 84 OLD FARM SUBDIV.											
302 ORCHARD DR. 3RD ADDITION											
SOUTH POINT, OHIO 45680-000 0000.00A RES USE CODE 500											

OWNER'S NAME MAILING ADDRESS	DESCRIPTION LAND	IMPROVEMENTS	TOTAL VALUE	TAXES CHARGED	DECEMBER TAXES	PENALTY	JUNE TAXES	PENALTY	TOTAL DELINQUENT	C.D. DATE	MEMO
VOL 566 PG 656											
PARCEL-ID 07-068-0600.000	1,230	00	1,230								
02-27-92 TRNSF FROM 07-068-0600.000 HUGHES, RAYMOND J. & JUAN											
HUGHES, RAYMOND J. & JUANITA A -00-00 84 OLD FARM SUBDIV.											
302 ORCHARD DR. 3RD ADDITION											
SOUTH POINT, OHIO 45680-000 0000.00A RES USE CODE 500											
PARCEL-ID 07-068-0600.000	00	00	00								
02-27-92 TRNSF TO 07-068-0600.000 HUGHES, JUANITA A											
HUGHES, JUANITA A -00-00 85 OLD FARM SUBDIV.											
302 ORCHARD DR, 3RD ADDITION											
SOUTH POINT, OHIO 45680-000 0000.00A RES USE CODE 500											
VOL 566 PG 656											
PARCEL-ID 07-068-0700.000	5,060	00	5,060								
02-27-92 TRNSF FROM 07-068-0700.000 HUGHES, RAYMOND J. & JUAN											
HUGHES, RAYMOND J. & JUANITA A -00-00 85 OLD FARM SUBDIV.											
302 ORCHARD DR, 3RD ADDITION											
SOUTH POINT, OHIO 45680-000 0000.00A RES USE CODE 500											
VOL 373 PG 448											
PARCEL-ID 07-068-0700.000	00	00	00								
02-27-92 TRNSF TO 07-068-0700.000 HUGHES, JUANITA A											
HUGHES, RAYMOND & J. AILEEN -00-00 86 OLD FARM SUBDIV.											
302 ORCHARD DR. 3RD ADDITION											
SOUTH POINT, OHIO 45680-000 0000.00A RES USE CODE 500											
VOL 408 PG 221											
PARCEL-ID 07-068-0800.000	00	00	00								
02-27-92 TRNSF TO 07-068-0800.000 HUGHES, J. AILEEN											
HUGHES, J. AILEEN -00-00 86 OLD FARM SUBDIV.											
302 ORCHARD DR. 3RD ADDITION											
SOUTH POINT, OHIO 45680-000 0000.00A RES USE CODE 500											
VOL 566 PG 663Y											
PARCEL-ID 07-068-0800.000	5,700	00	5,700								
02-27-92 TRNSF FROM 07-068-0800.000 HUGHES, RAYMOND & J. AILE											
DELANEY, JOHN J AND CAROL J -00-00 87 OLD FARM SUBDIV.											
111 COVE COURT 3RD ADDITION											
SOUTH POINT, OHIO 45680 0000.00A RES USE CODE 510											
PARCEL-ID 07-068-0900.000	2,700	35,030	37,730								
HUFF, JEFFREY C. & PENNY S. LOT 88, 6.5'X20' LOT 71, 6.5'X				4-27-93							
107 COVE ST. 75' LOT 72 OLD FARM S.D. 3RD A											
SOUTH POINT, OHIO 45680-000DD RES USE CODE 510				Nora J. Snyder							
VOL 561 PG 159											
PARCEL-ID 07-068-1000.000	3,650	19,130	22,780								

TAX RATE 43.30
A/R RED FACTOR 05.4708
OTH RED FACTOR 08.1122

LAWRENCE
TAX DISTRICT 07-FAYETTE TWP-SOUTH POINT CORP

GENERAL TAX LIST AND DUPLICATE OF REAL AND PUBLIC UTILITY PROPERTY
COUNTY REAL ESTATE TAXES AND SPECIAL ASSESSMENTS

TAX YEAR 1992
INTEREST RATE
01/18/93 PAGE NO 1320

OWNER'S NAME MAILING ADDRESS	DESCRIPTION LAND	IMPROVEMENTS	TOTAL VALUE	TAXES CHARGED	DECEMBER TAXES	PENALTY	JUNE TAXES	PENALTY	TOTAL DELINQUENT	C.D. DATE	MEMO
BROWNSTEAD, CONNIE A 109 LEA LANE SOUTH POINT, OHIO 45680-000 VOL 543 PG 96 PARCEL-ID 07-068-1100.000 08-10-92 472.24	-00-00 89 OLD FARM SUBDIV. 3RD ADDITION 0000.00A RES USE CODE 510 1,030 29,760 30,790										
ALLMAN, R. C. & MARY B. 303 ORCHARD DR. SOUTH POINT, OHIO 45680 Y PARCEL-ID 07-068-1200.000	-00-00 90 OLD FARM SUBDIV. 3RD ADDITION 0000.00A RES USE CODE 500 3,550 00 3,550	12-22-92 Jerry Ed & Joyce Fields									
ALLMAN, RUBERT C. & MARY B. 303 ORCHARD DR. SOUTH POINT, OHIO 45680 PARCEL-ID 07-068-1300.000	-00-00 91 OLD FARM SUBDIV. 3RD ADDITION 0000.00A RES USE CODE 510 4,660 21,370 26,030 HOMESITE VALUE LISTED BELOW 4,660 21,370 26,030	- Same -									
BELCHER, CAROL ANNE 116 N. MAPLE ST. EATON, OHIO 45320 PARCEL-ID 07-068-1400.000	-00-00 92 OLD FARM SUBDIV. 3RD ADDITION 0000.00A RES USE CODE 510 4,660 16,200 20,860 HOMESITE VALUE LISTED BELOW 4,660 16,200 20,860										
HARRIS, HARGIS V. & ATHALENE 307 OECHARD DR. SOUTH POINT, OHIO 45680 PARCEL-ID 07-068-1500.000	-00-00 93 OLD FARM SUBDIV. 3RD ADDITION 0000.00A RES USE CODE 510 6,290 17,700 23,990 HOMESITE VALUE LISTED BELOW 6,290 17,700 23,990										
BAILEY, PATRICIA & HUGHES, RAY MOND & JUANITA 302 ORCHARD DRIVE SOUTH POINT, OHIO 45680 PARCEL-ID 07-068-1600.000	-00-00 94 OLD FARM SUBDIV. 3RD ADDITION 0000.00A RES USE CODE 500 3,710 00 3,710										
MAZZONE, MICHAEL A. & TERESA L . 309 ORCHARD DRIVE SOUTH POINT, OHIO 45680 PARCEL-ID 07-068-1700.000	-00-00 95 OLD FARM SUBDIV. 3RD ADDITION 0000.00A RES USE CODE 510 4,830 17,190 22,020										
HUGHES, RAYMOND J. & JUANITA 302 ORCHARD DR. SOUTH POINT, OHIO 45680-000	-00-00 96 OLD FARM SUBDIV. 3RD ADDITION 0000.00A RES USE CODE 500										

TAX RATE 43.30
A/R RED FACTOR 05.4708
OTH RED FACTOR 08.1122

LAWRENCE
TAX DISTRICT 07-FAYETTE TWP-SOUTH POINT CORP

GENERAL TAX LIST AND DUPLICATE OF REAL AND PUBLIC UTILITY PROPERTY
COUNTY REAL ESTATE TAXES AND SPECIAL ASSESSMENTS

TAX YEAR 1992
INTEREST RATE
01/18/93 PAGE NO 1321

OWNER'S NAME MAILING ADDRESS	DESCRIPTION LAND	IMPROVEMENTS	TOTAL VALUE	TAXES CHARGED	DECEMBER TAXES	PENALTY	JUNE TAXES	PENALTY	TOTAL DELINQUENT	C.D. DATE	MEMO
Y PARCEL-ID 07-068-1800.000 02-27-92 TRNSF TO 07-068-1800.000 HUGHES, JUANITA A	00	00	00								
HUGHES, JUANITA A 302 ORCHARD DR. SOUTH POINT, OHIO 45680-000 VOL 566 PG 654 PARCEL-ID 07-068-1800.000 02-27-92 TRNSF FROM 07-068-1800.000 HUGHES, RAYMOND J. & JUAN	-00-00 96 OLD FARM SUBDIV. 3RD ADDITION 0000.00A RES USE CODE 500 3,690 00 3,690	1800.001 w/12 acre 10,628.640 A 300 Orchard St S.P.O. Michael A. + Teresa Mazzone —		Balance E/2 96109 James T + Kathy S. Morford							
MORFORD, KATHY S. 311 ORCHARD AVE. SOUTH POINT, OHIO 45680-000 PARCEL-ID 07-069-0100.000	-00-00 97 OLD FARM SUBDIV. 3RD ADDITION 0000.00A RES USE CODE 510 5,830 23,320 29,150 HOMESITE VALUE LISTED BELOW 5,830 23,320 29,150										
PAYNE, ROBERT G. & EMILY A. 313 ORCHARD DR. SOUTH POINT, OHIO 45680 VOL 556 PG 423 PARCEL-ID 07-069-0200.000	-00-00 98 OLD FARM SUBDIV. 3RD ADDITION 0000.00A RES USE CODE 510 11,000 21,520 32,520 HOMESITE VALUE LISTED BELOW 9,360 21,520 30,880										
BAILEY, PATRICIA & HUGHES, RAY MOND & JUANITA 302 ORCHARD DRIVE SOUTH POINT, OHIO 45680 PARCEL-ID 07-069-0300.000	-00-00 99 OLD FARM SUBDIV. 3RD ADDITION 0000.00A RES USE CODE 500 5,990 00 5,990										
BAILEY, PATRICIA & HUGHES, RAY MOND & JUANITA 302 ORCHARD DRIVE SOUTH POINT, OHIO 45680 PARCEL-ID 07-069-0400.000	-00-00 100 OLD FARM SUBDIV. 3RD ADDITION 0000.00A RES USE CODE 500 3,170 00 3,170										
BAILEY, PATRICIA & HUGHES, RAY MOND & JUANITA 302 ORCHARD DRIVE SOUTH POINT, OHIO 45680 PARCEL-ID 07-069-0500.000	-00-00 101 OLD FARM SUBDIV. 3RD ADDITION 0000.00A RES USE CODE 500 2,810 00 2,810										
BAILEY, PATRICIA & HUGHES, RAY MOND & JUANITA 302 ORCHARD DRIVE SOUTH POINT, OHIO 45680 PARCEL-ID 07-069-0600.000	-00-00 102 OLD FARM SUBDIV. 3RD ADDITION 0000.00A RES USE CODE 500 3,330 00 3,330										
BAILEY, PATRICIA & HUGHES, RAY MOND & JUANITA 302 ORCHARD DRIVE	-00-00 103 OLD FARM SUBDIV. 3RD ADDITION 0000.00A RES USE CODE 500										

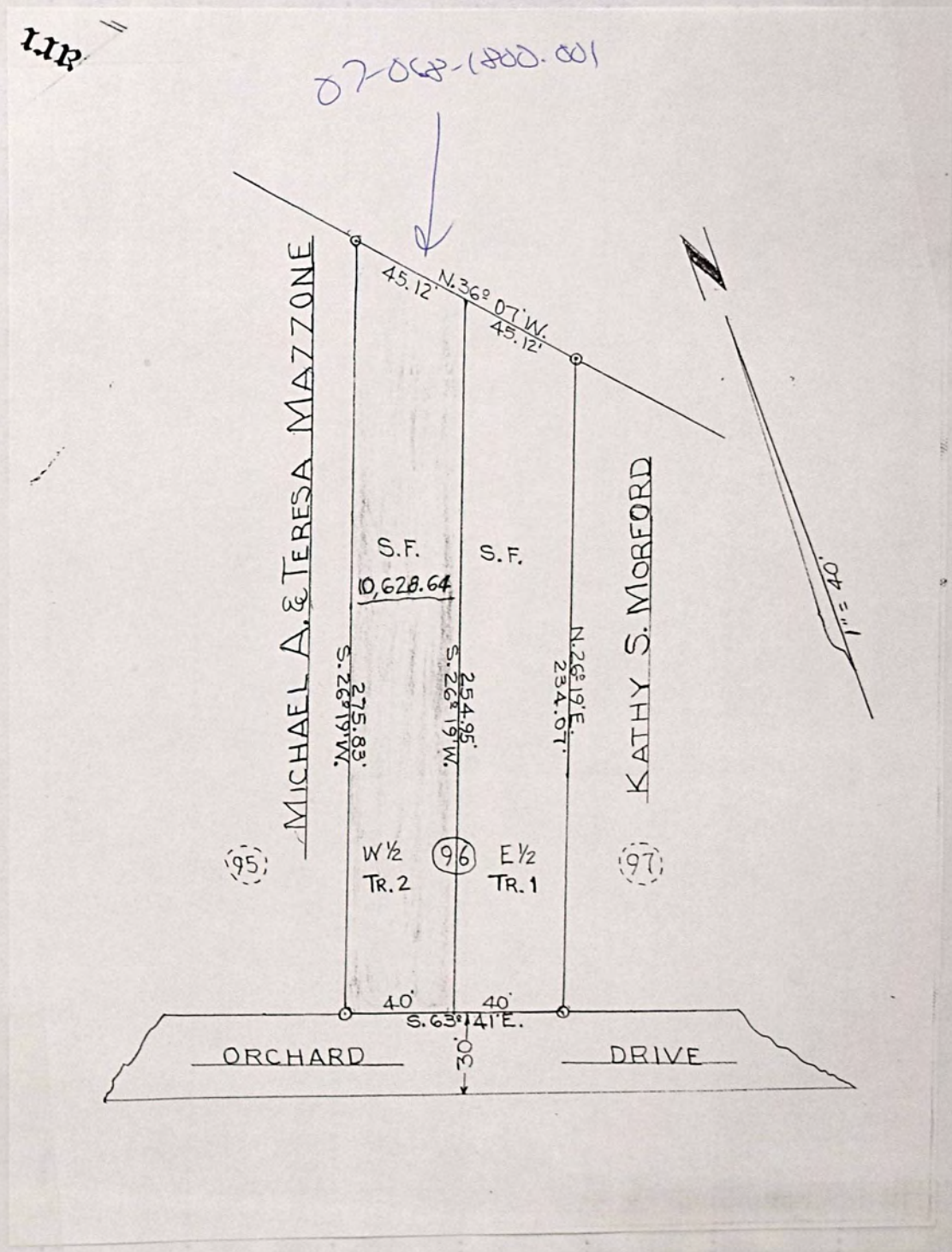
07-058-1800.001
N.36° 07' W.
45.12'
45.12'
MICHAEL A. & TERESA MAZZONE
KATHY S. MORFORD
S.F.
S.F.
10,628.64
S. 26° 19' W.
275.83'
S. 26° 19' W.
254.95'
N. 26° 19' E.
234.07'
95
96
97
W½
TR. 2
E½
TR. 1
40'
40'
S. 63° 41' E.
30'
ORCHARD
DRIVE
N
1" = 40'

TAX RATE 43.30
A/R RED FACTOR 05.4708
OTH RED FACTOR 08.1122

LAWRENCE
TAX DISTRICT 07-FAYETTE TWP-SOUTH POINT CORP

GENERAL TAX LIST AND DUPLICATE OF REAL AND PUBLIC UTILITY PROPERTY
COUNTY REAL ESTATE TAXES AND SPECIAL ASSESSMENTS

01/18/93

TAX YEAR 1992
INTEREST RATE
PAGE NO 1322

OWNER'S NAME MAILING ADDRESS	DESCRIPTION LAND	IMPROVEMENTS	TOTAL VALUE	TAXES CHARGED	DECEMBER TAXES	PENALTY	JUNE TAXES	PENALTY	TOTAL DELINQUENT	C.D. DATE	MEMO
SOUTH POINT, OHIO 45680											
PARCEL-ID 07-069-0700.000	3,570	00	3,570								
BAILEY, PATRICIA & HUGHES, RAY	-00-00 104 OLD FARM SUBDIV.										
MOND & JUANITA	3RD ADDITION										
302 ORCHARD DRIVE	0000.00A	RES USE CODE	500								
SOUTH POINT, OHIO 45680											
PARCEL-ID 07-069-0800.000	4,090	00	4,090								
BAILEY, PATRICIA & HUGHES, RAY	-00-00 105 OLD FARM SUBDIV.										
MOND & JUANITA	3RD ADDITION										
302 ORCHARD DRIVE	0000.00A	RES USE CODE	500								
SOUTH POINT, OHIO 45680											
PARCEL-ID 07-069-0900.000	4,490	00	4,490								
BAILEY, PATRICIA & HUGHES, RAY	-00-00 106 OLD FARM SUBDIV.										
MOND & JUANITA	3RD ADDITION										
302 ORCHARD DRIVE	0000.00A	RES USE CODE	500								
SOUTH POINT, OHIO 45680											
PARCEL-ID 07-069-1000.000	4,110	00	4,110								
BAILEY, PATRICIA & HUGHES, RAY	-00-00 107 OLD FARM SUBDIV.										
MOND & JUANITA	3RD ADDITION										
302 ORCHARD DRIVE	0000.00A	RES USE CODE	500								
SOUTH POINT, OHIO 45680											
PARCEL-ID 07-069-1100.000	3,470	00	3,470								
BAILEY, PATRICIA & HUGHES, RAY	-00-00 108 OLD FARM SUBDIV.										
MOND & JUANITA	3RD ADDITION										
302 ORCHARD DRIVE	0000.00A	RES USE CODE	500								
SOUTH POINT, OHIO 45680											
PARCEL-ID 07-069-1200.000	6,640	00	6,640								
HUGHES, CAROL	-00-00 109 OLD FARM SUBDIV.										
RT. 4 BOX 158	3RD ADDITION										
SOUTH POINT, OHIO 45680-000	0000.00A	RES USE CODE	500								
PARCEL-ID 07-069-1300.000											
	6,230	00	6,230								
GILLUM, JOHNNY & WANDA	-00-00 1 FITZPATRICK SUBDIV.										
P.O. BOX 503	0000.00A	RES USE CODE	510								
SOUTH POINT, OHIO 45680-0000											
PARCEL-ID 07-069-1400.000	2,800	9,650	12,450								
	HOMESITE VALUE LISTED BELOW										
	2,800	9,650	12,450								
OWENS, MICHAEL	-00-00 2 FITZPATRICK SUBDIV.										
101 FITZAPATRICK ST.	0000.00A	RES USE CODE	510								
SOUTH POINT, OHIO 45680											
PARCEL-ID 07-069-1500.000	3,450	18,330	21,780								
	HOMESITE VALUE LISTED BELOW										
	3,450	16,070	19,520								
MCCALLISTER, DAVID & DOREEN	-00-00 3 FITZPATRICK SUBDIV.										
P.O. BOX 404	0000.00A	RES USE CODE	510								

TAX RATE 43.30
A/R RED FACTOR 05.4708
OTH RED FACTOR 08.1122

LAWRENCE
TAX DISTRICT 07-FAYETTE TWP-SOUTH POINT CORP

GENERAL TAX LIST AND DUPLICATE OF REAL AND PUBLIC UTILITY PROPERTY
COUNTY REAL ESTATE TAXES AND SPECIAL ASSESSMENTS

01/18/93

TAX YEAR 1992
INTEREST RATE
PAGE NO 1323

OWNER'S NAME MAILING ADDRESS	DESCRIPTION LAND	IMPROVEMENTS	TOTAL VALUE	TAXES CHARGED	DECEMBER TAXES	PENALTY	JUNE TAXES	PENALTY	TOTAL DELINQUENT	C.D. DATE	MEMO
SOUTH POINT, OHIO 45680											
PARCEL-ID 07-069-1600.000	3,450	15,740	19,190								
	HOMESITE VALUE LISTED BELOW										
	3,450	15,100	18,550								
KOUKAS, BETTY JEAN	-00-00 4 FITZPATRICK SUBDIV.										
P.O. BOX 188	0000.00A	RES USE CODE	510								
SOUTH POINT, OHIO 45680-0000											
PARCEL-ID 07-069-1700.000	00	00	00								
01-17-92 TRNSF TO 07-069-1700.000	KOUKOS, BETTY JEAN LIFE E										
KOUKOS, BETTY JEAN LIFE EST RE	-00-00 4 FITZPATRICK SUBDIV.										
M KOUKOS, TONEY	0000.00A	RES USE CODE	510								
105 FITZPATRICK ST											
SOUTH POINT, OHIO 45680	3,450	14,150	17,600								
VOL 564 PG 735	HOMESITE VALUE LISTED BELOW										
PARCEL-ID 07-069-1700.000	3,450	13,670	17,120								
01-17-92 TRNSF FROM 07-069-1700.000	KOUKAS, BETTY JEAN										
SULLIVAN, KATHERINE	-00-00 5 FITZPATRICK SUBDIV.										
107 FITZPATRICK DRIVE	0000.00A	RES USE CODE	510								
SOUTH POINT, OHIO 45680											
PARCEL-ID 07-069-1800.000	3,110	15,700	18,810								
	HOMESITE VALUE LISTED BELOW										
	3,110	15,700	18,810								
JONES, KENNETH A. & PEGGY	-00-00 6 FITZPATRICK SUBDIV.										
109 FITZPATRICK ST.	0000.00A	RES USE CODE	510								
SOUTH POINT, OHIO 45680											
PARCEL-ID 07-069-1900.000	3,450	14,420	17,870								
	HOMESITE VALUE LISTED BELOW										
	3,450	14,420	17,870								
MALONE, CAROL	-00-00 LOT 7 - WHOLE			01/1993	603 11th St W. Huntington WV 25704						
058	FITZPATRICK SUBDIV.										
C/O STAR BANK	0000.00A	RES USE CODE	510								
425 WALNUT STREET											
P. O. BOX 1038	3,450	9,960	13,410	Edna L. Moore	Darrell R Moore						
CINCINNATI, OHIO 45201-1038	HOMESITE VALUE LISTED BELOW										
VOL 561 PG 289	3,450	9,960	13,410								
PARCEL-ID 07-069-2001.000											
CARRICO, ROGER D.	-00-00 FITZPATRICK S D										
CARRICO, CHERYL L.	LOT 8										
022	0000.00A	RES USE CODE	510								
C/O TRANSAMERICA											
REAL ESTATE TAX SERVICE	3,450	14,700	18,150								
1105 SCHROCK RD SUITE 437	HOMESITE VALUE LISTED BELOW										
COLUMBUS. OHIO 43229	3,450	12,270	15,720								
PARCEL-ID 07-069-2200.000											
GIBSON, GAYNELLE	-00-00 FITZPATRICK S D										
006	LOT 9										
C/O T R T S DATA SERVICES	0000.00A	RES USE CODE	510								
2401 WEST HASSELL RD.											
SUITE 1510	3,450	13,740	17,190								
HOFFMAN, ILL 60195-2001	HOMESITE VALUE LISTED BELOW										
PARCEL-ID 07-069-2300.000	3,450	13,350	16,800								

TAX RATE 43.30
A/R RED FACTOR 05.4708
OTH RED FACTOR 08.1122

LAWRENCE
TAX DISTRICT 07-FAYETTE TWP-SOUTH POINT CORP

GENERAL TAX LIST AND DUPLICATE OF REAL AND PUBLIC UTILITY PROPERTY
COUNTY REAL ESTATE TAXES AND SPECIAL ASSESSMENTS

01/18/93

TAX YEAR 1992
INTEREST RATE
PAGE NO 1324

OWNER'S NAME MAILING ADDRESS	DESCRIPTION LAND	IMPROVEMENTS	TOTAL VALUE	TAXES CHARGED	DECEMBER TAXES	PENALTY	JUNE TAXES	PENALTY	TOTAL DELINQUENT	C.D. DATE	MEMO
RIVERS, LEFFIE & FAY 117 FITZPATRICK ST. SOUTH POINT, OHIO 45680-000 PARCEL-ID 07-069-2400.000	-00-00 FITZPATRICK S D LOT 10 0000.00A RES USE CODE 510 3,450 15,410 18,860 HOMESITE VALUE LISTED BELOW 3,450 15,410 18,860										
KARNES, FRED M. & LILLIAN F. C/O FRED M. KARNES 119 FITZPATRICK ST. SOUTH POINT, OHIO 45680 PARCEL-ID 07-069-2500.000	-00-00 FITZPATRICK S D LOT 11 0000.00A RES USE CODE 510 3,450 16,810 20,260 HOMESITE VALUE LISTED BELOW 3,450 16,810 20,260										
SHELTON, VERNON & FANNIE LIFE ESTATE 121 FITZPATRICK ST. SOUTH POINT, OHIO 45680-0000 PARCEL-ID 07-069-2600.000	-00-00 FITZPATRICK S D LOT 12 0000.00A RES USE CODE 510 3,450 14,750 18,200 HOMESITE VALUE LISTED BELOW 3,450 14,750 18,200										
CAREY, JERRY D. & REBECCA J. 1758 N. 2ND ST. IRONTON, OHIO 45638-000 PARCEL-ID 07-069-2700.000	-00-00 FITZPATRICK S D LOT 13 0000.00A RES USE CODE 530 3,450 6,550 10,000										
ROBERTS, SHIRLEY LIFE ESTATE 113 ROBERTS ST. SOUTH POINT, OHIO 45680-000 VOL 556 PG 331 PARCEL-ID 07-069-2800.000	-00-00 14 FITZPATRICK SUBDIV 0000.00A RES USE CODE 510 3,570 7,940 11,510 HOMESITE VALUE LISTED BELOW 3,570 7,940 11,510										
WEST, RONALD L. & BONNIE P.O. BOX 373 SOUTH POINT, OHIO 45680 PARCEL-ID 07-069-2900.000	-00-00 FITZPATRICK S D LOT 15 0000.00A RES USE CODE 510 3,570 15,150 18,720 HOMESITE VALUE LISTED BELOW 3,570 15,150 18,720										
COOPER, HAZEL P. O. BOX 303 SOUTH POINT, OHIO 45680 PARCEL-ID 07-069-3000.000	-00-00 FITZPATRICK S D LOT 16 0000.00A RES USE CODE 510 5,290 14,280 19,570 HOMESITE VALUE LISTED BELOW 5,290 14,280 19,570			1-27-93 Charles D & Doris F. Allen —							
HINCHMAN, DONALD E. & WILMA P.O. BOX 443 SOUTH POINT, OHIO PARCEL-ID 07-069-3100.000	-00-00 FITZPATRICK S D LOT 17 0000.00A RES USE CODE 510 3,570 17,420 20,990										

TAX RATE 43.30
A/R RED FACTOR 05.4708
OTH RED FACTOR 08.1122

LAWRENCE
TAX DISTRICT 07-FAYETTE TWP-SOUTH POINT CORP

GENERAL TAX LIST AND DUPLICATE OF REAL AND PUBLIC UTILITY PROPERTY
COUNTY REAL ESTATE TAXES AND SPECIAL ASSESSMENTS

01/18/93

TAX YEAR 1992
INTEREST RATE
PAGE NO 1325

OWNER'S NAME MAILING ADDRESS	DESCRIPTION LAND	IMPROVEMENTS	TOTAL VALUE	TAXES CHARGED	DECEMBER TAXES	PENALTY	JUNE TAXES	PENALTY	TOTAL DELINQUENT	C.D. DATE	MEMO
	HOMESITE VALUE LISTED BELOW 3,570 10,470 14,040										
ROSE, WILLIAM E. & PATRICIA L. 116 FITZPATRICK STREET SOUTH POIMT, OHIO 45680 VOL 551 PG 540, 542 PARCEL-ID 07-069-3200.000	-00-00 18 FITZPATRICK S D 0000.00A RES USE CODE 510 3,570 10,290 13,860 HOMESITE VALUE LISTED BELOW 3,570 10,290 13,860			116 Fitzpatrick ST S.P.O. 4-6-93 Richard L. & Paulette I Webb —							
BLAKE, DONALD V. & MARGARET A. 114 FITZPATRICK SOUTH POINT, OHIO 45680 PARCEL-ID 07-069-3300.000	-00-00 19 FITZPATRICK SUBDIV 0000.00A RES USE CODE 510 3,570 16,720 20,290 HOMESITE VALUE LISTED BELOW 3,570 16,720 20,290										
WARD, GEORGE M. AND ZEOLA 112 FITZPATRICK STREET SOUTH POINT, OHIO 45680 PARCEL-ID 07-069-3500.000	-00-00 LOT 20 FITZPATRICK SD W 60' AND E 10' 0000.00A RES USE CODE 510 3,570 15,850 19,420 HOMESITE VALUE LISTED BELOW 3,570 15,850 19,420										
CONLEY, J. C. & BARBARA ANN C/O J. C. CONLEY 110 FITZPATRICK ST. SOUTH POINT, OHIO 45680 PARCEL-ID 07-069-3600.000	-00-00 21 FITZPATRICK SUBDIV 0000.00A RES USE CODE 510 3,570 14,500 18,070 HOMESITE VALUE LISTED BELOW 3,570 14,500 18,070										
DANIELS, WILLIAM L. & DEBORAH R. 082 C/O FIRST NATIONAL BANK OF IRONTON P. O. BOX 707 IRONTON, OHIO 45638-0707 VOL 551 PG 688 PARCEL-ID 07-069-3700.000	-00-00 22 FITZPATRICK SUBDIV 0000.00A RES USE CODE 510 3,570 24,570 28,140 HOMESITE VALUE LISTED BELOW 3,570 23,670 27,240										
MCCLANAHAN, STEPHEN A. & BRENDA L. P.O. BOX 339 SOUTH POINT, OHIO 45680 VOL 553 PG 362 PARCEL-ID 07-069-3800.000	-00-00 23 FITZPATRICK SUBDIV 0000.00A RES USE CODE 510 3,570 19,070 22,640 HOMESITE VALUE LISTED BELOW 3,570 18,820 22,390										
WISE, TERRY F & ANN R 104 FITZPATRICK ST. SOUTH POINT, OHIO 45680 PARCEL-ID 07-069-3900.000	-00-00 24 FITZPATRICK SUBDIV 0000.00A RES USE CODE 510 3,570 18,420 21,990 HOMESITE VALUE LISTED BELOW 3,570 18,420 21,990										
SMITH, JOHN E. & TENNIE S. P.O. BOX 103	-00-00 25 FITZPATRICK SUBDIV										

TAX RATE 43.30
A/R RED FACTOR 05.4708
OTH RED FACTOR 08.1122

LAWRENCE
TAX DISTRICT 07-FAYETTE TWP-SOUTH POINT CORP

GENERAL TAX LIST AND DUPLICATE OF REAL AND PUBLIC UTILITY PROPERTY
COUNTY REAL ESTATE TAXES AND SPECIAL ASSESSMENTS

01/18/93

TAX YEAR 1992
INTEREST RATE
PAGE NO 1326

OWNER'S NAME MAILING ADDRESS	DESCRIPTION LAND	IMPROVEMENTS	TOTAL VALUE	TAXES CHARGED	DECEMBER TAXES	PENALTY	JUNE TAXES	PENALTY	TOTAL DELINQUENT	C.D. DATE	MEMO
SOUTH POINT, OHIO 45680	0000.00A	RES USE CODE	510								
PARCEL-ID 07-069-4000.000	3,570	19,670	23,240								
	HOMESITE VALUE LISTED BELOW										
	3,570	19,670	23,240								
TAWNEY, LARRY & LINDA	-00-00 26 FITZPATRICK SUBDIV										
110 NORTH KENOVA RD.											
SOUTH POINT OHIO 45680	0000.00A	RES USE CODE	510								
PARCEL-ID 07-069-4100.000	3,310	17,200	20,510								
LONTOC, MANOLITA M. & REVA	-00-00 27 FITZPATRICK SUBDIV										
BOX 476											
SOUTH POINT, OHIO 45680	0000.00A	RES USE CODE	510								
PARCEL-ID 07-069-4200.000	3,310	9,460	12,770								
OHIO POWER CO.	SEC. 4 19.093 ACRES										
301 CLEVELAND AVE. SW		COM USE CODE	830								
CANTON, OHIO 44701	16,850	19,930	36,780								
PARCEL-ID 07-069-8000.000											
NORFOLK & WESTERN RAILWAY CO.	PU FORM U 9										
TAXATION DEPARTMENT		P/U USE CODE	880								
110 FRANKLIN ROAD, S.E. ROANOKE, VA. 24042-0028	00	62,530	62,530								
PARCEL-ID 07-069-8601.000											
COLUMBIA GAS TRANSMISSION CORP.	P.U. FORM U 9										
P.O. BOX 1273		P/U USE CODE	880								
CHARLESTON, W.VA. 25325	00	00	00								
PARCEL-ID 07-069-8603.000											
OHIO BELL TELEPHONE CO.	P U FORM U9										
C/O DIV. ACCOUNTING MANAGER-CO		P/U USE CODE	880								
45 ERIEVEIW PLAZA RM 1070 CLEVELAND, OHIO 44114-0000	00	00	00								
PARCEL-ID 07-069-8604.000											
OHIO POWER CO.	-00-00										
301 CLEVELAND AVE. S. W.	0000.00A	P/U USE CODE	880								
CANTON, OHIO 44701-0000											
PARCEL-ID 07-069-8605.000	00	2,750,900	2,750,900								
COLUMBIA GAS OF OHIO INC.	P.U. FORM U 9										
P.O. BOX 117		P/U USE CODE	880								
COLUMBUS, OH. 4321 00117-0000											
PARCEL-ID 07-069-8606.000	00	00	00								
NORFOLK & WESTERN RAILWAY CO.	PUBLIC UTILITIES (U9)										
C/O NORFOLK SOUTHERN CORP.		P/U USE CODE	840								
TAXATION DEPARTMENT											
110 FRANKLIN ROAD, S.E. ROANOKE, VA 24042-0028	2,710	00	2,710								

TAX RATE 43.30
A/R RED FACTOR 05.4708
OTH RED FACTOR 08.1122

LAWRENCE
TAX DISTRICT 07-FAYETTE TWP-SOUTH POINT CORP

GENERAL TAX LIST AND DUPLICATE OF REAL AND PUBLIC UTILITY PROPERTY
COUNTY REAL ESTATE TAXES AND SPECIAL ASSESSMENTS

01/18/93

TAX YEAR 1992
INTEREST RATE
PAGE NO 1327

OWNER'S NAME MAILING ADDRESS	DESCRIPTION LAND	IMPROVEMENTS	TOTAL VALUE	TAXES CHARGED	DECEMBER TAXES	PENALTY	JUNE TAXES	PENALTY	TOTAL DELINQUENT	C.D. DATE	MEMO
PARCEL-ID 07-069-8701.000											
COLUMBIA GAS	-00-00										
TRANSMISSION CORP.	0000.00A	IND USE CODE	300								
P.O. BOX 1273 CHARLESTON, W.VA. 25325	00	00	00	Delete: See 91 Dup							
PARCEL-ID 07-069-8703.000											
OHIO POWER CO.	S PT STA SITE SEC. 4 1.10 AC.										
301 CLEVELAND AVE. SW		COM USE CODE	830								
CANTON, OHIO 44701	1,160	00	1,160								
PARCEL-ID 07-069-8711.000											
OHIO POWER CO.	RIVER CROSSING SITE SEC. 5 3										
301 CLEVELAND AVE. SW	.86 AC.										
CANTON, OHIO 44701		COM USE CODE	830								
PARCEL-ID 07-069-8712.000	00	00	00								

TAX RATE 43.30
A/R RED FACTOR 05.4708
OTH RED FACTOR 08.1122

LAWRENCE
TAX DISTRICT 07-FAYETTE TWP-SOUTH POINT CORP

GENERAL TAX LIST AND DUPLICATE OF REAL AND PUBLIC UTILITY PROPERTY
COUNTY REAL ESTATE TAXES AND SPECIAL ASSESSMENTS

01/18/93

TAX YEAR 1992
INTEREST RATE
PAGE NO 1328

OWNER'S NAME MAILING ADDRESS	DESCRIPTION LAND	IMPROVEMENTS	TOTAL VALUE	TAXES CHARGED	DECEMBER TAXES	PENALTY	JUNE TAXES	PENALTY	TOTAL DELINQUENT	C.D. DATE	MEMO
COUNTY TOTAL BREAKDOWN			FIRST TAXES	HALF PAID	SECOND TAX		HALF PAID		TOTAL DELINQUENT		
CURRENT R.E.TAX (AGR/RES)			.00			.00					
CURRENT R.E. TAX (OTHER)			.00			.00					
TAX REDUCTION (AGR/RES)			.00			.00					
TAX REDUCTION (OTHER)			.00			.00					
SUBTOTAL (AGR/RES)			.00	.00		.00		.00			
SUBTOTAL (OTHER)			.00	.00		.00		.00			
10 PCT REDUCTION (AGR/RES			.00	.00		.00		.00			
10 PCT REDUCTION (OTHER			.00	.00		.00		.00			
2 1/2 PCT REDUCTION (AGR/RES)			.00	.00		.00		.00			
2 1/2 PCT REDUCTION (OTHER)			.00	.00		.00		.00			
HOMESTEAD REDUCTION (AGR/RES)			.00	.00		.00		.00			
HOMESTEAD REDUCTION (OTHER)			.00	.00		.00		.00			
UNPAID 1ST HALF R.E. (AGR/RES			.00	.00		.00		.00			
UNPAID 1ST HALF R.E. (OTHER			.00	.00		.00		.00			
CURRENT PUB UTIL PERS PROP			.00	.00		.00		.00			
UNPAID 1ST HALF P.U. PERS			.00	.00		.00		.00			
AGRICULTURAL RECOUPMENT			.00	.00		.00		.00			
TAX REDUCTION			.00	.00		.00		.00			
SUBTOTAL			.00	.00		.00		.00			
10 PCT REDUCTION			.00	.00		.00		.00			
TOTAL RECOUPMENT			.00	.00		.00		.00			
UNPAID AGRI RECOUPMENT			.00	.00		.00		.00			
DELINQ.R.E. TAX (AGR/RES)			.00	.00		.00		.00		.00	
INTEREST	.00										
DELINQ R.E. TAX (OTHER)			.00	.00		.00		.00		.00	
INTEREST	.00										
DELINQ PUB UTIL PERS PROP			.00	.00		.00		.00		.00	
INTEREST	.00										
DELINQ AGRICULTURAL RECOUP			.00	.00		.00		.00		.00	
INTEREST	.00										

TAX RATE 43.30
A/R RED FACTOR 05.4708
OTH RED FACTOR 08.1122

LAWRENCE
TAX DISTRICT 07-FAYETTE TWP-SOUTH POINT CORP

GENERAL TAX LIST AND DUPLICATE OF REAL AND PUBLIC UTILITY PROPERTY
COUNTY REAL ESTATE TAXES AND SPECIAL ASSESSMENTS

01/18/93

TAX YEAR 1992
INTEREST RATE
PAGE NO 1329

OWNER'S NAME MAILING ADDRESS	DESCRIPTION LAND	IMPROVEMENTS	TOTAL VALUE	TAXES CHARGED	DECEMBER TAXES	PENALTY	JUNE TAXES	PENALTY	TOTAL DELINQUENT	C.D. DATE	MEMO
COUNTY TOTAL BREAKDOWN			FIRST TAXES	HALF PAID	SECOND TAX		HALF PAID		TOTAL DELINQUENT		
CURRENT S.A. COUNTY			.00	.00		.00		.00			
CURRENT S.A. TOWNSHIP			.00	.00		.00		.00			
CURRENT S.A. MUNICIPAL			.00	.00		.00		.00			
UNPAID S.A. COUNTY			.00	.00		.00		.00			
UNPAID S.A. TOWNSHIP			.00	.00		.00		.00			
UNPAID S.A. MUNICIPAL			.00	.00		.00		.00			
DELINQ. S.A. COUNTY			.00	.00		.00		.00		.00	
INTEREST	.00										
DELINQ. S.A. TOWNSHIP			.00	.00		.00		.00		.00	
INTEREST	.00										
DELINQ. S.A. MUNICIPAL			.00	.00		.00		.00		.00	
INTEREST	.00										
5 PAY R.E. (AGR/RES)			.00	.00		.00		.00		.00	
BALANCE	.00										
5 PAY R.E. (OTHER)			.00	.00		.00		.00		.00	
BALANCE	.00										
5 PAY S.A.			.00	.00		.00		.00		.00	
BALANCE	.00										
FUTURE S.A. COUNTY			.00	.00		.00		.00			
FUTURE S.A. TOWNSHIP			.00	.00		.00		.00			
FUTURE S.A. MUNICIPAL			.00	.00		.00		.00			
OVERPAYMENTS								.00			
TOTAL TAX**********			.00	.00		.00		.00		.00	

TOTAL NO. OF PRINTED PARCEL	1,507	AGR/RES LAND VALUES	3,316,610
TOTAL ACREAGE	829.15	BUILD VALUES	10,208,700
RECOUPMENT VALUE	00	OTHER LAND VALUES	429,660
		BUILD VALUES	1,661,160
		SUBTOTAL	15,616,130
REMITTERS: A/R .00	OTHER .00	P.U. PERS PROP	2,813,430
		P.U. REAL ESTATE	2,710
		TOTAL VALUE	18,432,270

TAX RATE 43.00
A/R RED FACTOR 05.5089
OTH RED FACTOR 08.1688

LAWRENCE
TAX DISTRICT 16-PERRY TWP-SOUTH POINT CORP

GENERAL TAX LIST AND DUPLICATE OF REAL AND PUBLIC UTILITY PROPERTY
COUNTY REAL ESTATE TAXES AND SPECIAL ASSESSMENTS

01/18/93

TAX YEAR 1992
INTEREST RATE
PAGE NO 2439

OWNER'S NAME MAILING ADDRESS	DESCRIPTION LAND	IMPROVEMENTS	TOTAL VALUE	TAXES CHARGED	DECEMBER TAXES	PENALTY	JUNE TAXES	PENALTY	TOTAL DELINQUENT	C.D. DATE	MEMO
COUNTY TOTAL BREAKDOWN		FIRST TAXES		HALF PAID	SECOND TAX		HALF PAID		TOTAL DELINQUENT		
ASHLAND OIL INC. C/O TAX COMPLIANCE DEPARTMENT P.O. BOX 14000 LEXINGTON, KY. 40512-0000 PARCEL-ID 16-070-0100.000	17-02-31 32 2 W PT. LESS .49A & .08A 0155.12A		IND USE CODE 300 46,150	00	46,150						
SOUTH POINT ETHANOL P.O. BOX 1004 SOUTH POINT, OH. 45680-0000 PARCEL-ID 16-070-0101.000	17-02-31 32 2 W PT 0000.08A		IND USE CODE 300 280	00	280						
BOARD OF COUNTY COMMISSIONERS OF LAWRENCE COUNTY PARCEL-ID 16-070-0102.000	17-02-31 32 2 W PT 0001.00A		USE CODE 620 3,150	10,790	13,940						
ASHLAND OIL INC. C/O TAX COMPLIANCE DEPARTMENT P.O. BOX 14000 LEXINGTON, KY. 40512-0000 PARCEL-ID 16-070-0200.000	17-02-31 32 2 PT. W PT. 0000.49A		IND USE CODE 300 860	00	860						
CRABTREE, ELIZABETH M. 702 4TH ST. WEST SOUTH POINT, OHIO 45680-0000 PARCEL-ID 16-070-0400.000	17-02-31 32 3 W OF PIKE 0000.34A HOMESITE VALUE LISTED BELOW		RES USE CODE 510 2,530 2,530	1,510 1,510	4,040 4,040						
ASHLAND OIL INC. C/O TAX COMPLIANCE DEPARTMENT P.O. BOX 14000 LEXINGTON, KY. 40512-0000 PARCEL-ID 16-070-0500.000	17-02-31 32 3 SW COR. PT. 0001.24A		IND USE CODE 300 2,170	00	2,170						
ASHLAND OIL INC. C/O TAX COMPLIANCE DEPARTMENT P.O. BOX 14000 LEXINGTON, KY. 40512-0000 PARCEL-ID 16-070-0600.000	17-02-31 32 3 NW COR. PT. 0001.15A		IND USE CODE 300 2,010	00	2,010						
KITTS, HAZEL P. (AKA PAULINE K ITTS) 401 SAND RD. SOUTH POINT, OHIO 45680 PARCEL-ID 16-070-0800.000	17-02-31 32 3 PT. E END 0007.00A HOMESITE VALUE LISTED BELOW		RES USE CODE 510 4,940 3,150	10,420 10,420	15,360 13,570						

9-16-93
Dale Crabtree

TAX RATE 43.00
A/R RED FACTOR 05.5089
OTH RED FACTOR 08.1688

LAWRENCE
TAX DISTRICT 16-PERRY TWP-SOUTH POINT CORP

GENERAL TAX LIST AND DUPLICATE OF REAL AND PUBLIC UTILITY PROPERTY
COUNTY REAL ESTATE TAXES AND SPECIAL ASSESSMENTS

TAX YEAR 1992
INTEREST RATE
01/18/93 PAGE NO 2440

OWNER'S NAME MAILING ADDRESS	DESCRIPTION LAND	IMPROVEMENTS	TOTAL VALUE	TAXES CHARGED	DECEMBER TAXES	PENALTY	JUNE TAXES	PENALTY	TOTAL DELINQUENT	C.D. DATE	MEMO
KITTS, HAZEL P. (AKA PAULINE K ITTS) 401 SAND RD. SOUTH POINT, OHIO 45680-0000 PARCEL-ID 16-070-0901.000	17-02-31 32 3 PT E END 0000.52A RES USE CODE 500 150	00	150								
ASHLAND OIL INC. C/O TAX COMPLIANCE DEPARTMENT P.O. BOX 14000 LEXINGTON, KY. 40512-0000 PARCEL-ID 16-070-1000.000	17-02-31 32 3 PT. E END ST.HY.EASE.PT.NO.36LA 0001.93A IND USE CODE 300 570	00	570								
COGAN, KENNETH AND ALBERT RT 5 BOX 493 SOUTH POINT, OHIO 45680 RT 25 PARCEL-ID 16-070-1300.000	17-02-31 32 4SD 4 BET PIKE & R Y& RIVER LESS 5.02A 0002.72A COM USE CODE 400 810	00	810								
MCGINNIS INC. P.O. BOX 534 SOUTH POINT, OHIO 45680 PARCEL-ID 16-070-1301.000	17-02-31 32 4 SD 4 BET PIKE AN DRY AND RIVER PT 0003.91A COM USE CODE 400 11,630	360	11,990								
HASTING, KENNETH & GERTRUDE RT. 6, BOX 717 SOUTH POINT, OHIO 45680-000 PARCEL-ID 16-070-1302.000	17-02-31 SD 4 BET PIKE & RIVER PT 0000.89A RES USE CODE 510 4,070 HOMESITE VALUE LISTED BELOW 4,070	10,020 9,110	14,090 13,180								
BAYES, MARY A. 620 WEST 4TH SOUTH POINT, OHIO 45680-000 PARCEL-ID 16-070-1303.000	17-02-31 32 4 SD 4 BETWEEN PK & RY & RIVER PT 0000.22A RES USE CODE 500 1,470	00	1,470								
BAYES, MARY A. 620 WEST 4TH SOUTH POINT, OHIO 45680 PARCEL-ID 16-070-1400.000	17-02-31 32 PT. 0000.24A RES USE CODE 500 1,540	00	1,540								
GILLEN, SARAH E. RT. 2 BOX 233 SOUTH POINT, OHIO 45680 PARCEL-ID 16-070-1600.000	17-02-31 32 4 S.D.4 BET. PIKE RY & RI V 0000.26A RES USE CODE 510 2,150 HOMESITE VALUE LISTED BELOW 2,150	7,530 6,500	9,680 8,650	1243 K3 Wallace E. & Pamela D. Smith -							
WIILSON, JAMES E. 209 SAND RD. SOUTH POINT, OHIO 45680 VOL 560 PG 294 PARCEL-ID 16-070-1800.000	17-02-31 32 4 S.D.4 W PT. E END PT. BET. NEW S.R. 52 & CO . 0000.15A RES USE CODE 545 1,130	190	1,320	209 Sand Rd S. Pt. Oh Jamie Lysle Wilson							

TAX RATE 43.00
A/R RED FACTOR 05.5089
OTH RED FACTOR 08.1688

LAWRENCE
TAX DISTRICT 16-PERRY TWP-SOUTH POINT CORP

GENERAL TAX LIST AND DUPLICATE OF REAL AND PUBLIC UTILITY PROPERTY
COUNTY REAL ESTATE TAXES AND SPECIAL ASSESSMENTS

TAX YEAR 1992
INTEREST RATE
01/18/93 PAGE NO 2441

OWNER'S NAME MAILING ADDRESS	DESCRIPTION LAND	IMPROVEMENTS	TOTAL VALUE	TAXES CHARGED	DECEMBER TAXES	PENALTY	JUNE TAXES	PENALTY	TOTAL DELINQUENT	C.D. DATE	MEMO
WILSON, JAMES E. 209 SAND ROAD SOUTH POINT, OHIO 45680 VOL 560 PG 294 PARCEL-ID 16-071-0100.000	17-02-31 32 4 S.D. 4 PT. E PT E END 0001.00A RES USE CODE 510 1,580	5,680	7,260	—Same—							
WHALEY, MARIE LIFE EST REM MAG GARD, BLANCHE & WHITLEY, L. 207 SAND RD. SOUTH POINT, OHIO 45680 VOL 559 PG 331 PARCEL-ID 16-071-0200.000	17-02-31 32 4 S.D.4 W PT. E END PT. BET. NEW S.R.52 & CO. R 0000.26A RES USE CODE 500 110	00	110								
ASHLAND OIL INC. C/O TAX COMPLIANCE DEPARTMENT P.O. BOX 14000 LEXINGTON, KY. 40512-0000 PARCEL-ID 16-071-0300.000	17-02-31 32 4 S.D.4 W PT E END ST.HY.EASE.PT.NO.36LA2.00A PT . 0002.03A IND USE CODE 300 610	00	610								
MAGGARD, BLANCHE AND WHITLEY, LENORA GRANTOR RES LIFE EST 207 SAND RD. SOUTH POINT, OHIO 45680 VOL 560 PG 354 PARCEL-ID 16-071-0400.000	17-02-31 32 4 S.D.4 PT. E PT EEND 0006.05A RES USE CODE 510 4,070 HOMESITE VALUE LISTED BELOW 3,150	10,370 7,850	14,440 11,000								
WHITLEY, LENORA MAE 8117 EAST KIVA MESA, ARIZ. 85208 PARCEL-ID 16-071-0500.000	17-02-31 32 4 S.D.4 PT. E PT. E END NW PT. 0000.06A RES USE CODE 500 110	00	110								
WILSON, JAMES E. 209 SAND RD. SOUTH POINT, OHIO 45680 VOL 560 PG 294 PARCEL-ID 16-071-0600.000	17-02-31 32 4 S.D.4 PT. E PT. E END NW PT. 0000.16A RES USE CODE 500 1,190	00	1,190	CT 9/10/93 209 Sand Rd S. Pt. Oh Jamie Lysle Wilson —							
WILSON, JAMES E. 209 SAND RD. SOUTH POINT, OHIO 45680 VOL 560 PG 294 PARCEL-ID 16-071-0700.000	17-02-31 32 4 S.D.4 PT. E PT. E END 0000.11A RES USE CODE 510 910 HOMESITE VALUE LISTED BELOW 910	8,750 8,750	9,660 9,660	—Same—							
WILSON, JAMES E. 209 SAND RD. SOUTH POINT, OHIO 45680-000 VOL 560 PG 294 PARCEL-ID 16-071-0800.000	17-02-31 32 4 S.D.4 W PT. E EN D PT. BET. NEW S.R. 52 & CO. R D 0000.17A RES USE CODE 545 1,240	270	1,510	—Same—							
HAGER, R. A. PARCEL-ID 16-071-0900.000	17-02-31 32 4 S.D.4 PT. E PT. E END 100 X 50 0000.12A RES USE CODE 500										

TAX RATE 43.00
A/R RED FACTOR 05.5089
OTH RED FACTOR 08.1688

LAWRENCE
TAX DISTRICT 16-PERRY TWP-SOUTH POINT CORP

GENERAL TAX LIST AND DUPLICATE OF REAL AND PUBLIC UTILITY PROPERTY
COUNTY REAL ESTATE TAXES AND SPECIAL ASSESSMENTS

TAX YEAR 1992
INTEREST RATE
01/18/93 PAGE NO 2442

OWNER'S NAME MAILING ADDRESS	DESCRIPTION			TAXES CHARGED	DECEMBER TAXES	PENALTY	JUNE TAXES	PENALTY	TOTAL DELINQUENT	C.D. DATE	MEMO
	LAND	IMPROVEMENTS	TOTAL VALUE								
	860	00	860								
WOLF, JAMES C/O MCDONALDS C/O PATRICIA WOLF 1085 BELHAVEN DR. RUSSELL, KY. 41169 PARCEL-ID 16-071-1200.000	17-02-31 32 4 S.D.3 PT. W OF SOLIDA 0004.75A RES USE CODE 500 5,320 00 5,320			7-8-93 Patricia Ann Wolf — C. David & Duddie Jean Thomas			P.O. Box 506 S.P.O	12-3-93				
MCGINNIS, INC. P.O. BOX 534 SOUTH POINT, OHIO 45680 PARCEL-ID 16-071-1300.000	17-02-31 32 4 S.D.3 PT. BET. R R & RIVER 0005.00A RES USE CODE 510 5,390 10,590 15,980										
COLE, JOHN H. & WANDA 203 MARGARET ST. SOUTH POINT, OHIO 45680 PARCEL-ID 16-071-1500.000	17-02-31 32 4 SD 2 PT LESS 0.32 ACS 0000.46A RES USE CODE 510 4,000 17,240 21,240 HOMESITE VALUE LISTED BELOW 4,000 16,700 20,700										
PARKS, HARRY A. & PHYLLIS 109 MARGARET ST. SOUTH POINT, OHIO 45680-0002 PARCEL-ID 16-071-1501.000	17-02-31 4 SD 2 PT 17-02-3 0000.32A RES USE CODE 510 2,770 15,070 17,840 HOMESITE VALUE LISTED BELOW 2,770 15,070 17,840										
FREEMAN, EUGENE B. & EDITH M. 512 4TH. ST.WEST SOUTH POINT, OHIO 45680 VOL 548 PG 276 PARCEL-ID 16-071-1600.000	17-02-31 32 4 S.D.2 PT. 0001.68A RES USE CODE 599 1,260 230 1,490										
SITES, JOHN & ROSEMARY 518 WEST 4TH ST. SOUTH POINT, OHIO 45680 PARCEL-ID 16-071-1700.000	17-02-31 32 4 S.D. 2 PT. 0001.28A RES USE CODE 510 4,280 12,720 17,000 HOMESITE VALUE LISTED BELOW 4,200 12,720 16,920										
MC GINNIS INC. P.O. BOX 534 SOUTH POINT, OHIO 45680 PARCEL-ID 16-071-1800.000	17-02-31 32 4 S.D. 2 PT. 0004.56A COM USE CODE 447 19,460 67,570 87,030										
FREEMAN, EUGENE B. & EDITH M. 512 4TH. ST. WEST SOUTH POINT, OHIO 45680 VOL 548 PG 276 PARCEL-ID 16-072-0100.000	17-02-31 32 4 S.D. 2 PT. 0000.63A RES USE CODE 599 1,980 4,490 6,470										
MAGGARD, EDWARD & BLANCHE 4803 S. HEATHER DR. TEMPE, ARIZONA 85282	17-02-31 32 4 S.D. 3 E OF SOLIDA LESS 6A. 0005.50A RES USE CODE 500										

TAX RATE 43.00
A/R RED FACTOR 05.5089
OTH RED FACTOR 08.1688

LAWRENCE
TAX DISTRICT 16-PERRY TWP-SOUTH POINT CORP

GENERAL TAX LIST AND DUPLICATE OF REAL AND PUBLIC UTILITY PROPERTY
COUNTY REAL ESTATE TAXES AND SPECIAL ASSESSMENTS

TAX YEAR 1992
INTEREST RATE
01/18/93 PAGE NO 2443

OWNER'S NAME MAILING ADDRESS	DESCRIPTION			TAXES CHARGED	DECEMBER TAXES	PENALTY	JUNE TAXES	PENALTY	TOTAL DELINQUENT	C.D. DATE	MEMO
	LAND	IMPROVEMENTS	TOTAL VALUE								
VOL 561 PG 704 PARCEL-ID 16-072-0200.000	1,640	00	1,640								
MALONE, RAY T. & THELMA M. RT. 6 BOX 391 SOUTH POINT, OHIO 45680-000 PARCEL-ID 16-072-0300.000 11-25-92 468.83	17-02-31 32 4 S.D.3 E OF SOLID A PT. SW COR. 0000.72A COM USE CODE 499 2,270 8,430 10,700										
WHITLEY, MARIE LIFE EST REM MA GGARD, B. & WHITLEY, L. 207 SAND RD. SOUTH POINT, OHIO 45680 VOL 559 PG 331 PARCEL-ID 16-072-0500.000	17-02-31 32 4 S.D.3 PT. E OF SOLIDA PT. BET. NEW S.R.52 & 0000.67A RES USE CODE 500 110 00 110										
BLACK, JUANITA MARIE 120 SAND ROAD SOUTH POINT, OHIO 45680 VOL 559 PG 169 PARCEL-ID 16-072-0600.000	17-02-31 32 4 PT. BET. NEW S.R . 52 & CO. RD. S.D. 3 PT. E OF 0000.01A RES USE CODE 500 110 00 110										
ASHLAND OIL INC. C/O TAX COMPLIANCE DEPARTMENT P.O. BOX 14000 LEXINGTON, KY. 40512-0000 PARCEL-ID 16-072-0700.000	17-02-31 32 4 S.D.3 PT. E OF SOLIDA ST.HY.EASE.NO.36LA 2.0 4 0002.39A IND USE CODE 300 710 00 710										
STEPHEN, CURTIS & ZILPHA 113 SAND RD. SOUTH POINT, OH. 45680-000 SEE SURVEY:1982 DUPLICATE PARCEL-ID 16-072-0801.000	17-02-31 32 4 SD 2 PT BACK OF SOLIDA PT 0002.20A RES USE CODE 545 3,510 190 3,700										
STEPHEN, CURTIS & ZILPHA RT. 6 BOX 385 SOUTH POINT, OHIO 45680 PARCEL-ID 16-072-0900.000	17-02-31 32 4 S.D. 2 PT. BACK OF SOLIDA ST.HY.EASE.PARC. NO . 0000.21A USE CODE 610 110 00 110										
STEPHENS, CHARLES R. & HERZETT 111 SAND RD. SOUTH POINT, OHIO 45680 PARCEL-ID 16-072-1000.000	17-02-31 32 4 S.D. 1 S PT. 0000.32A RES USE CODE 510 1,820 13,870 15,690 HOMESITE VALUE LISTED BELOW 1,820 13,870 15,690										
STEPHEN, CURTIS & ZILPHA 113 SAND RD. SOUTH POINT, OHIO 45680 Y PARCEL-ID 16-072-1100.000	17-2-31/32 4 SD 1 S PT (SURVEY :'82 DUP.) 0.22ACS. RES USE CODE 510 690 10,280 10,970 HOMESITE VALUE LISTED BELOW 690 10,280 10,970										

TAX RATE 43.00
A/R RED FACTOR 05.5089
OTH RED FACTOR 08.1688

LAWRENCE
TAX DISTRICT 16-PERRY TWP-SOUTH POINT CORP

GENERAL TAX LIST AND DUPLICATE OF REAL AND PUBLIC UTILITY PROPERTY
COUNTY REAL ESTATE TAXES AND SPECIAL ASSESSMENTS

TAX YEAR 1992
INTEREST RATE
01/18/93 PAGE NO 2444

OWNER'S NAME MAILING ADDRESS	DESCRIPTION LAND	IMPROVEMENTS	TOTAL VALUE	TAXES CHARGED	DECEMBER TAXES	PENALTY	JUNE TAXES	PENALTY	TOTAL DELINQUENT	C.D. DATE	MEMO
STEPHEN, CURTIS & ZILPHA 113 SAND RD. SOUTH POINT, OHIO Y PARCEL-ID 16-072-1101.000	17-02-31 32 4 S D PT 1 S PT 0000.09A RES USE CODE 500 110	00	110								
STEPHEN, CHARLES & HERMETTA 111 SAND RD. SOUTH POINT, OHIO 45680 PARCEL-ID 16-072-1102.000	17-02-31 32 4 S D PT 1 S PT 0000.22A RES USE CODE 500 1,470	00	1,470								
STEPHEN, CURTIS & ZILPHA RT 6 BOX 385 SOUTH POINT, OHIO 45680 PARCEL-ID 16-072-1200.000	17-02-31 32 4S.D.1 S PT.ST.HY. EASE.NO.39 MID.PT. 0.57A&39 L 0000.97A USE CODE 610 110	00	110								
RICE, DONALD & SHERRY 107 SAND ROAD SOUTH POINT, OHIO 45680 PARCEL-ID 16-072-1300.000	17-02-31 32 5 S.D.1 E OF SOLID A E PT. 0000.12A RES USE CODE 500 980	00	980								
STEPHEN, CURTIS & ZILPHA RT. 6 BOX 385 SOUTH POINT, OHIO 45680 PARCEL-ID 16-072-1400.000	17-02-31 32 5 S.D.1 E OF SOLID AW PT. ST.HY.EASE.NO. 39 0.51& N 0000.99A USE CODE 610 110	00	110								
FRIDSTROM, ADAM J. & KAREN S. 119 SAND RD SOUTH POINT, OHIO 45680 VOL 557 PG 324 PARCEL-ID 16-072-1500.000	17-2-31 32 4 S.D 2 BACK OF SOL IDA .92ACS RES USE CODE 510 3,070 13,590 16,660 HOMESITE VALUE LISTED BELOW 3,070 13,590 16,660			SS 3/24/93 119 Sand Rd S.Pt. Oh James Edward Tanela S. White —							
SUTTON, EILEEN P. O. BOX 206 SOUTH POINT, OHIO 45680 PARCEL-ID 16-072-1600.000	17-02-31 32 4 S.D.2 BACK OF SOLIDA ST.HY.EASE.NO.37 W PT. 0000.03A USE CODE 610 110	00	110								
DAVIS, MARY G. C/O MARY DAVIS 117 SAND RD. SOUTH POINT, OHIO 45680-0000 PARCEL-ID 16-072-1700.000	17-02-31 32 4 S.D.2 BACK OF SOLIDA 0000.24A RES USE CODE 510 1,540 6,150 7,690 HOMESITE VALUE LISTED BELOW 1,540 6,150 7,690										
DAVIS, MARY G. THELMA H. 117 SAND ROAD SOUTH POINT, OHIO 45680-0000 PARCEL-ID 16-072-1800.000	17-02-31 32 4 S.D.2 BACK OF SOLIDA ST.HY.EASE.NO.38 W PT. 0000.04A USE CODE 610 110	00	110								

TAX RATE 43.00
A/R RED FACTOR 05.5089
OTH RED FACTOR 08.1688

LAWRENCE
TAX DISTRICT 16-PERRY TWP-SOUTH POINT CORP

GENERAL TAX LIST AND DUPLICATE OF REAL AND PUBLIC UTILITY PROPERTY
COUNTY REAL ESTATE TAXES AND SPECIAL ASSESSMENTS

TAX YEAR 1992
INTEREST RATE
01/18/93 PAGE NO 2445

OWNER'S NAME MAILING ADDRESS	DESCRIPTION LAND	IMPROVEMENTS	TOTAL VALUE	TAXES CHARGED	DECEMBER TAXES	PENALTY	JUNE TAXES	PENALTY	TOTAL DELINQUENT	C.D. DATE	MEMO
GOLDCAMP, STEPHEN H. & RUTH A. 022 C/O TRANSAMERICA REAL ESTATE TAX SERVICE 1105 SCHROCK RD SUITE 437 COLUMBUS. OHIO 43229 VOL 556 PG 483 PARCEL-ID 16-073-0100.000	17-02-31 32 4 S.D.2 PT. BACK O FSOLIDA LESS 5.50A 0001.00A RES USE CODE 510 3,150 12,220 15,370 HOMESITE VALUE LISTED BELOW 3,150 12,080 15,230										
BLACK, JUANITA MARIE 120 SAND ROAD SOUTH POINT, OHIO 45680 VOL 559 PG 169 PARCEL-ID 16-073-0300.000	17-02-31 32 4 PT. BET. S.R. 52 & CO. RD. S.D. 2 PT. BACK OF S 0000.25A RES USE CODE 545 1,580 90 1,670										
FRIDSTROM, ADAM J. & KAREN S. 119 SAND RD SOUTH POINT, OHIO 45680 VOL 557 PG 324 PARCEL-ID 16-073-0400.000	17-02-31 32 4 PT. BET. NEW S.R . 52 & CO. RD. S.D.2 PT. BACK 0000.08A USE CODE 610 110 00 110			SS James Edward + Tanela S. White —							
ASHLAND OIL INC. C/O TAX COMPLIANCE DEPARTMENT P.O. BOX 14000 LEXINGTON, KY. 40512-0000 PARCEL-ID 16-073-0500.000	17-02-31 32 4 S.D.2 PT. BACK O FSOLIDA ST.HY.EASE.NO.36LA 2.1 5 0002.16A IND USE CODE 300 640 00 640										
COLE, JOHN & WANDA 203 MARGARET ST. SOUTH POINT, OHIO 45680 Y PARCEL-ID 16-073-0700.000	17-02-31 32 4 SD 1 PT LESS 0.04 ACS 0000.20A RES USE CODE 500 1,300 00 1,300										
PARKS, HARRY A. & PHYLLIS 109 MARGARET ST. SOUTH POINT, OHIO 45680-0002 PARCEL-ID 16-073-0701.000	17-02-31 4 SD 1 PT 17-02-3 0000.04A RES USE CODE 500 260 00 260										
TRI-STATE BIBLE COLLEGE, INC. RT. 2 SOUTH POINT, OHIO PARCEL-ID 16-073-0800.000	17-02-31 32 4 S.D. 1 0003.19A USE CODE 685 6,650 33,020 39,670										
MCGINNIS, INC. P.O. BOX 534 SOUTH POINT, OHIO 45680 PARCEL-ID 16-073-0900.000	17-02-31 32 4 S.D. 1 W OF PIK E LESS 5A. 0005.00A COM USE CODE 400 21,000 850 21,850										
ROSS, JOHNNY P & SHIRLEY A 430 4TH STREET WEST SOUTH POINT, OHIO 45680 PARCEL-ID 16-073-1000.000	17-02-31 32 4 S.D. 1 PT. W OF PIKE 0000.02A RES USE CODE 500										

TAX RATE 43.00
A/R RED FACTOR 05.5089
OTH RED FACTOR 08.1688

LAWRENCE
TAX DISTRICT 16-PERRY TWP-SOUTH POINT CORP

GENERAL TAX LIST AND DUPLICATE OF REAL AND PUBLIC UTILITY PROPERTY
COUNTY REAL ESTATE TAXES AND SPECIAL ASSESSMENTS

01/18/93

TAX YEAR 1992
INTEREST RATE
PAGE NO 2446

OWNER'S NAME MAILING ADDRESS	DESCRIPTION			TAXES CHARGED	DECEMBER TAXES	PENALTY	JUNE TAXES	PENALTY	TOTAL DELINQUENT	C.D. DATE	MEMO
	LAND	IMPROVEMENTS	TOTAL VALUE								
	190	00	190								
VICKERS, BRADY WILLIAM & BEVERLY ROSE P.O. BOX 113 SOUTH POINT, OHIO 45680 PARCEL-ID 16-073-1101.000	-00-00 LOT 1 SHARON COURT S D LESS 989.45915 SQ FT. OR 0.02 ACRES RES USE CODE 510 2,090 7,590 9,680 HOMESITE VALUE LISTED BELOW 2,090 7,590 9,680			10-6-93 Beverly Rose Geer — SH							
PAYNE, HARRY & IMOGENE P.O. BOX 185 SOUTH POINT, OHIO 45680 PARCEL-ID 16-073-1101.001	-00-00 LOT 1 SHARON COURT S. D . 989.45915 SQ FT OR 0.02 ACRES RES USE CODE 500 390 00 390			Imogene Payne — Affi Sobeks R+1 Box 163-C S.P.O. Mary E. Deeds Et-Al							
LOVEJOY, ROBERT K. & GINA Y. C/O RANDY E. LAYNE 102 SHARON COURT SOUTH POINT, OHIO 45680 PARCEL-ID 16-073-1102.000	-00-00 LOT 2 SHARON COURT S D 0000.00A RES USE CODE 510 2,300 10,420 12,720 HOMESITE VALUE LISTED BELOW 2,300 10,110 12,410										
PERKEY, WILLIAM L. & CONNIE S. 104 SHARON CT. SOUTH POINT, OHIO 45680 VOL 550 PG 805 PARCEL-ID 16-073-1103.000	-00-00 LOT 3 SHARON COURT S.D. 0000.00A RES USE CODE 510 2,360 13,070 15,430 HOMESITE VALUE LISTED BELOW 2,360 13,070 15,430										
WALLS, GARY B. & DIANA K. 108 SHARON COURT SOUTH POINT, OHIO 45680 PARCEL-ID 16-073-1104.000	-00-00 LOT 4 SHARON COURT S.D. 0000.00A RES USE CODE 510 2,950 12,620 15,570 HOMESITE VALUE LISTED BELOW 2,950 12,620 15,570			7-29-93 William & Loretta Mae Sanders —							
HALLECK, CECIL R. & CATHERINE S. C/O OHIO VALLEY BANK CO. P. O. BOX 240 GALLIPOLIS, OHIO 45631 PARCEL-ID 16-073-1105.000	-00-00 LOT 5 SHARON COURT S.D. 0000.00A RES USE CODE 510 2,800 8,930 11,730 HOMESITE VALUE LISTED BELOW 2,800 8,930 11,730										
LOVEJOY, ROBERT K. & GINA Y. 105 CENTER ST. SOUTH POINT, OHIO 45680-000 PARCEL-ID 16-073-1106.000	-00-00 LOT 6 SHARON COURT S D 0000.00A RES USE CODE 510 2,650 9,780 12,430 HOMESITE VALUE LISTED BELOW 2,650 9,780 12,430										
JOYCE, KEVIN D. & DEBRA F. 022 C/O TRANSAMERICA REAL ESTATE TAX SERVICE	-00-00 LOT 7 SHARON COURT S.D. 0000.00A RES USE CODE 510										

TAX RATE 43.00
A/R RED FACTOR 05.5089
OTH RED FACTOR 08.1688

LAWRENCE
TAX DISTRICT 16-PERRY TWP-SOUTH POINT CORP

GENERAL TAX LIST AND DUPLICATE OF REAL AND PUBLIC UTILITY PROPERTY
COUNTY REAL ESTATE TAXES AND SPECIAL ASSESSMENTS

01/18/93

TAX YEAR 1992
INTEREST RATE
PAGE NO 2447

OWNER'S NAME MAILING ADDRESS	DESCRIPTION			TAXES CHARGED	DECEMBER TAXES	PENALTY	JUNE TAXES	PENALTY	TOTAL DELINQUENT	C.D. DATE	MEMO
	LAND	IMPROVEMENTS	TOTAL VALUE								
1105 SCHROCK RD SUITE 437 COLUMBUS. OHIO 43229 PARCEL-ID 16-073-1107.000	2,100 12,330 14,430 HOMESITE VALUE LISTED BELOW 2,100 12,140 14,240			Stephanie J. Adkins —							
PERKEY, WILLIAM D. & MARJORIE L. 116 SHARON CT. SOUTH POINT, OHIO 45680-0000 VOL 554 PG 800 PARCEL-ID 16-073-1108.000	-00-00 LOT 8 SHARON COURT S D 0000.00A RES USE CODE 510 1,170 14,680 15,850 HOMESITE VALUE LISTED BELOW 1,170 14,680 15,850										
FITZPATRICK, DONALD R. & SHARO RT. 3 SOUTH POINT, OHIO PARCEL-ID 16-073-1109.000	-00-00 SHARON COURT SD PARCEL A 0000.00A RES USE CODE 500 110 00 110										
MORRISON, WALTER & DOROTHY E. P.O. BOX 141 SOUTH POINT, OHIO 45680-9460 PARCEL-ID 16-073-1200.000	17-2-31/32 4 S.D. 1 PT. N OF P IKE LESS 0.37A. 0.31 ACS. RES USE CODE 500 1,340 00 1,340										
MORRISON, JOHN & RITA 208 WEST 2ND. STREET SOUTH POINT, OHIO 45680-9460 PARCEL-ID 16-073-1200.001	17-2-31/32 4 S.D. 1 PT N OF PI KE, E PT. 0.20ACS. RES USE CODE 500 1,390 7,950 9,340										
MORRISON, JOHN & RITA 208 WEST 2ND. STREET SOUTH POINT, OHIO 45680-9460 PARCEL-ID 16-073-1200.002	17-2-31/32 4 S.D. 1 PT. N OF P IKE, N MID PT 0.17ACS. RES USE CODE 500 1,240 11,470 12,710										
PAYNE, HARRY AND IMOGENE P. O. BOX 185 SOUTH POINT, OHIO 45680 PARCEL-ID 16-073-1300.000	17-02-31 32 4 S.D. 1 PT W OF P IKE PT BALANCE=.44ACS. RES USE CODE 510 1,650 10,920 12,570			2/23/93 Affi Imogene Payne —	5/21/93 R+1 Box 163-C S.P.O. Mary E. Deeds —						
WILLIS, STEPHEN LEE AND CAROLYN SUE 102 EISENHOWER STREET SOUTH POINT, OHIO 45680 PARCEL-ID 16-073-1300.001	17-02-31 32 4 S.D. 1 PT WEST O F PIKE PT BAL=.27 RES USE CODE 500 1,240 00 1,240			Stephen Lee Willis —	G.C. 4-20-93						
ROSS, JOHNNY P. & SHIRLEY A 430 4TH STREET WEST SOUTH POINT, OHIO 45680 PARCEL-ID 16-073-1400.000	17-02-31 32 4 S.D.1 PT. W OF PIKE 0000.29A RES USE CODE 510 1,720 9,100 10,820 HOMESITE VALUE LISTED BELOW 1,720 9,100 10,820										

TAX RATE 43.00
A/R RED FACTOR 05.5089
OTH RED FACTOR 08.1688

LAWRENCE
TAX DISTRICT 16-PERRY TWP-SOUTH POINT CORP

GENERAL TAX LIST AND DUPLICATE OF REAL AND PUBLIC UTILITY PROPERTY
COUNTY REAL ESTATE TAXES AND SPECIAL ASSESSMENTS

TAX YEAR 1992
INTEREST RATE
01/18/93 PAGE NO 2448

OWNER'S NAME MAILING ADDRESS	DESCRIPTION LAND	IMPROVEMENTS	TOTAL VALUE	TAXES CHARGED	DECEMBER TAXES	PENALTY	JUNE TAXES	PENALTY	TOTAL DELINQUENT	C.D. DATE	MEMO
FREEMAN, EUGENE B. & EDITH M. 512 4TH. ST. WEST SOUTH POINT, OHIO 45680 VOL 548 PG 276 PARCEL-ID 16-073-1500.000	17-02-31 32 4 S.D. 2 PT. 0001.19A RES USE CODE 510 3,210	15,020	18,230								
BAYES, MARY A. 620 WEST 4TH SOUTH POINT, OHIO 45680 PARCEL-ID 16-073-1600.000	17-02-31 32 4 S.D.4 BET. PIKE & RY. & R RIVER PT. 0000.26A RES USE CODE 510 2,150 HOMESITE VALUE LISTED BELOW 2,150	5,690 5,690	7,840 7,840								
TRI-STATE BIBLE COLLEGE INC., THE P.O. BOX 455 SOUTH POINT, OHIO PARCEL-ID 16-073-1700.000	17-02-31 32 5 S.D.1 E OF SOLID A W PT. R 0000.37A USE CODE 685 110	00	110								
RUCKER, REBA 103 THELMA AVE. SOUTH POINT, OHIO 45680 SEE 89 DUP PARCEL-ID 16-073-1800.000	17-02-31 32 5 S.D. 1 E PT. & L ESS .57 AC BAL..83 RES USE CODE 510 3,010 HOMESITE VALUE LISTED BELOW 3,010	14,850 14,850	17,860 17,860								
RUCKER, REBA RT 6 BOX 482 SOUTH POINT, OHIO 45680 SEE 89 DUP PARCEL-ID 16-073-1805.000	17-02-31 32 5 S.D. 1 E ST HY E ASEMENT 0.57 AC USE CODE 610 110	00	110								
RUCKER, REBA SOUTH POINT, OHIO PARCEL-ID 16-074-0100.000	17-02-31 32 5 S.D.1 E OF SOLID A E PT. ST.HY.EASE.NO.41X E PT . 0000.17A USE CODE 610 110	00	110								
WHITLEY, CECIL & DOLORES P.O. BOX 122 SOUTH POINT, OHIO 45680-0000 PARCEL-ID 16-074-0200.000	17-02-31 32 5 S.D.1 W PT. 0000.80A RES USE CODE 510 3,000 HOMESITE VALUE LISTED BELOW 3,000	18,490 18,490	21,490 21,490								
WHITLEY, CECIL & DOLORES SOUTH POINT, OHIO PARCEL-ID 16-074-0300.000	17-02-31 32 5 S.D.1 E OF SOLID A ST.HY.EASE.NO.41X W PT. 0000.05A USE CODE 610 110	00	110								
RUCKER, REBA SOUTH POINT, OHIO PARCEL-ID 16-074-0400.000	17-02-31 32 5SD1 E OF SOLIDA E PT STHY EA N41LA EPT 0.26A&N 4 0000.38A USE CODE 610 110	00	110								

TAX RATE 43.00
A/R RED FACTOR 05.5089
OTH RED FACTOR 08.1688

LAWRENCE
TAX DISTRICT 16-PERRY TWP-SOUTH POINT CORP

GENERAL TAX LIST AND DUPLICATE OF REAL AND PUBLIC UTILITY PROPERTY
COUNTY REAL ESTATE TAXES AND SPECIAL ASSESSMENTS

TAX YEAR 1992
INTEREST RATE
01/18/93 PAGE NO 2449

OWNER'S NAME MAILING ADDRESS	DESCRIPTION LAND	IMPROVEMENTS	TOTAL VALUE	TAXES CHARGED	DECEMBER TAXES	PENALTY	JUNE TAXES	PENALTY	TOTAL DELINQUENT	C.D. DATE	MEMO
ASHLAND OIL INC. C/O TAX COMPLIANCE DEPARTMENT P.O. BOX 14000 LEXINGTON, KY. 40512-0000 PARCEL-ID 16-074-0600.000	17-02-31 32 5 SD1 E OF SOLIDA ST HY EA PT PN36LA 0000.95A IND USE CODE 300 280	00	280								
VILLAGE OF SOUTH POINT, OHIO SOUTH POINT, OHIO PARCEL-ID 16-074-0700.000	17-02-31 32 5-21 INCL. & TO LO W WATER 0014.26A USE CODE 630 63,910	216,570	280,480								
SOUTH POINT CHRISTIAN CHURCH INC. P.O. BOX 367 SOUTH POINT, OHIO PARCEL-ID 16-074-1200.000	17-02-31 32 85-A EPT 90' ON PA NW1/2 PARK & S1/2 ALLEY 0000.62A USE CODE 685 2,660	86,420	89,080								
VILLAGE OF SOUTH POINT SOUTH POINT, OHIO PARCEL-ID 16-074-1300.000	17-02-31 32 85-A PT.NW 1/2 PARK AVE. 0000.06A USE CODE 630 110	00	110								
NICHOLS, DOUGLAS & HESTER 102 PARK AVE. SOUTH POINT, OHIO 45680 PARCEL-ID 16-074-1500.000	17-2-31/32 PT 86-A & 89-A LESS 0.12A BAL=0.16ACS. RES USE CODE 510 2,160 HOMESITE VALUE LISTED BELOW 2,160	11,030 11,030	13,190 13,190								
BARNETTE, FOSTER E. & BERTHA A . 104 PARK AVENUE SOUTH POINT, OHIO 45680 EXEMPT SALE: 11/24/86 PARCEL-ID 16-074-1500.001	17-2-31/32 PT 86-A & 89-A 0.12 ACS. RES USE CODE 545 1,300	220	1,520								
NICKEL, EDWARD R 206-6 ST. SOUTH POINT, OHIO 45680-000 VOL 561 PG 667 PARCEL-ID 16-074-1600.000	17-02-31 32 86-A & 89-A S PT. 75' ON 6TH X 160' 0000.28A RES USE CODE 500 2,160	00	2,160								
NICKEL, EDWARD R 206-6 ST. SOUTH POINT, OHIO 45680-000 VOL 561 PG 667 PARCEL-ID 16-074-1700.000	17-02-31 32 86-A & 89-A PT. 75 ' ON 6TH ST. X 160' 0000.28A RES USE CODE 510 2,160 HOMESITE VALUE LISTED BELOW 2,160	18,310 18,310	20,470 20,470								
VILLAGE OF SOUTH POINT SOUTH POINT, OHIO	17-02-31 32 86-A PT. S 1/2 PAR K AVE.										

TAX RATE 43.00
A/R RED FACTOR 05.5089
OTH RED FACTOR 08.1688

LAWRENCE
TAX DISTRICT 16-PERRY TWP-SOUTH POINT CORP

GENERAL TAX LIST AND DUPLICATE OF REAL AND PUBLIC UTILITY PROPERTY
COUNTY REAL ESTATE TAXES AND SPECIAL ASSESSMENTS

01/18/93

TAX YEAR 1992
INTEREST RATE
PAGE NO 2450

OWNER'S NAME MAILING ADDRESS	DESCRIPTION LAND	IMPROVEMENTS	TOTAL VALUE	TAXES CHARGED	DECEMBER TAXES	PENALTY	JUNE TAXES	PENALTY	TOTAL DELINQUENT	C.D. DATE	MEMO
PARCEL-ID 16-074-1800.000	0000.06A	USE CODE	630								
	210	00	210								
PROCTOR, JOHN C. & DEBRA J 022 C/O TRANSAMERICA REAL ESTATE TAX SERVICE 1105 SCHROCK RD SUITE 437 COLUMBUS. OHIO 43229	17-02-31 32 86-A 89-A W PT. & PT. N 1/2 ALLEY 75' ON 6TH X										
	0000.28A	RES USE CODE	510								
	2,710	13,440	16,150								
	HOMESITE VALUE LISTED BELOW										
PARCEL-ID 16-075-0200.000	2,710	13,140	15,850								
NICKEL, EDWARD & JEAN 206 6TH AVE SOUTH POINT, OHIO 45680-000 VOL 556 PG 804	17-02-31 32 89-A W PT. & PT. N 1/2 ALLEY 70' ON PARK X 300'										
	0000.24A	RES USE CODE	500								
PARCEL-ID 16-075-0300.000	1,470	00	1,470								
FINLEY, RAY & TAMARA KAY 106 PARK AVE. SOUTH POINT, OHIO 45680 VOL 561 PG 650	17-02-31 32 89-A W PT&PT. N 1/ 2 ALLEY 70' ON PKX300'PT. 70'										
	0 0000.24A	RES USE CODE	510								
PARCEL-ID 16-075-0400.000	1,960	10,610	12,570								
	HOMESITE VALUE LISTED BELOW										
	1,960	10,610	12,570								
08-10-92 260.92 09-17-92	.01										
HALL, HOMER HALL, JR. & NORMA 108 PARK AVE SOUTH POINT, OHIO 45680	17-02-31 32 89-A E PT. & PT. N 1/2 ALLEY 70' ON PARK X 300										
	0000.48A	RES USE CODE	510								
PARCEL-ID 16-075-0500.000	2,280	15,470	17,750								
	HOMESITE VALUE LISTED BELOW										
	2,280	15,170	17,450								
HALL, HOMER & NORMA 108 PARK AVE SOUTH POINT, OHIO 45680	17-02-31 32 89-A E PT. & PT. N 1/2 ALLEY 70.92' ON PARK X 3										
	0 0000.49A	RES USE CODE	500								
PARCEL-ID 16-075-0600.000	1,730	00	1,730								
BENSCHA, INC., AN OHIO CORP. ROBERT BENNETT P.O BOX 188 CHESAPEAKE, OHIO 45619	17-02-31 32 109-A 50'X130'										
	0000.15A	COM USE CODE	447								
PARCEL-ID 16-075-0700.000	1,320	14,250	15,570								
PRATER, GREGORY D. AND CARLA E. RT. 6 BOX 185 SOUTH POINT, OHIO 45680	17-02-31 32 109-A PT.										
	0000.21A	COM USE CODE	419								
PARCEL-ID 16-075-0800.000	2,350	12,220	14,570								
SHERMAN, JOHN F. & SUE ELLEN 212 LINDEN AVE. SOUTH POINT, OHIO 45680 VOL 559 PG 549	17-02-31 32 N PT.										
	0000.06A	COM USE CODE	447								
PARCEL-ID 16-075-0900.000	550	2,300	2,850								

TAX RATE 43.00
A/R RED FACTOR 05.5089
OTH RED FACTOR 08.1688

LAWRENCE
TAX DISTRICT 16-PERRY TWP-SOUTH POINT CORP

GENERAL TAX LIST AND DUPLICATE OF REAL AND PUBLIC UTILITY PROPERTY
COUNTY REAL ESTATE TAXES AND SPECIAL ASSESSMENTS

01/18/93

TAX YEAR 1992
INTEREST RATE
PAGE NO 2451

OWNER'S NAME MAILING ADDRESS	DESCRIPTION LAND	IMPROVEMENTS	TOTAL VALUE	TAXES CHARGED	DECEMBER TAXES	PENALTY	JUNE TAXES	PENALTY	TOTAL DELINQUENT	C.D. DATE	MEMO
WHALEY, TROY D. 106 HIGH ST. SOUTH POINT, OHIO 45680	17-02-31 32 109-A PT.										
	0000.14A	RES USE CODE	530								
PARCEL-ID 16-075-1000.000	1,450	7,770	9,220								
WHALEY, TROY D. 106 HIGH ST. SOUTH POINT, OHIO 45680	17-02-31 N 2' .002 AC										
	0000.01A	RES USE CODE	500								
PARCEL-ID 16-075-1100.000	130	00	130								
REYNOLDS, GERALD E. AND BRENDA L. C/O ED. NIEHEL P.O. BOX 80 SOUTH POINT, OHIO 45680	17-02-31 109-A S 3' .008 AC.										
	0000.01A	COM USE CODE	400								
PARCEL-ID 16-075-1101.000	110	00	110								
10-02-92 2.20											
HUDNALL, LUCILLE MARLENE 309 HIGH ST. SOUTH POINT, OHIO 45680-000	17-02-31 32 109-A PT LESS 0.24 ACS			9-22-93 Donald & Dreama Ashworth —							
	0000.20A	RES USE CODE	500								
PARCEL-ID 16-075-1200.000	1,250	00	1,250								
REYNOLDS, GERALD E. & BRENDA L. P. O. BOX 80 SOUTH POINT, OHIO 45680	17-02-31 32 109-A PT										
	0000.24A	RES USE CODE	510								
PARCEL-ID 16-075-1201.000	2,060	8,000	10,060								
	HOMESITE VALUE LISTED BELOW										
	2,060	8,000	10,060								
10-02-92 154.30											
HUDNALL, LUCILLE MARLENE 309 HIGH ST. SOUTH POINT, OHIO 45680	17-02-31 32 109-A PT.			9-22-93 .40 1300.001							
	0000.41A	RES USE CODE	500								
PARCEL-ID 16-075-1300.000	1,450	00	1,450	Donald & Dreama Ashworth —							
SHERMAN, JOHN F. & SUE ELLEN 212 LINDEN ST SOUTH POINT, OHIO 45680 VOL 559 PG 549	17-02-31 32 109-A PT.										
	0000.06A	COM USE CODE	400								
PARCEL-ID 16-075-1400.000	550	00	550								
BD OF EDUCATION	-00-00										
PARCEL-ID 16-075-1405.000	0000.00A	USE CODE	650								
	19,580	389,420	409,000								
REYNOLDS, GERALD E. AND BRENDA L. P.O. BOX 80 SOUTH POINT, OHIO 45680	17-02-31 32 109-A PT.										
	0000.24A	COM USE CODE	435								
PARCEL-ID 16-075-1500.000	1,840	10,040	11,880								
10-02-92 234.19											

TAX RATE 43.00
A/R RED FACTOR 05.5089
OTH RED FACTOR 08.1688

LAWRENCE
TAX DISTRICT 16-PERRY TWP-SOUTH POINT CORP

GENERAL TAX LIST AND DUPLICATE OF REAL AND PUBLIC UTILITY PROPERTY
COUNTY REAL ESTATE TAXES AND SPECIAL ASSESSMENTS

01/18/93

TAX YEAR 1992
INTEREST RATE
PAGE NO 2452

OWNER'S NAME MAILING ADDRESS	DESCRIPTION LAND	IMPROVEMENTS	TOTAL VALUE	TAXES CHARGED	DECEMBER TAXES	PENALTY	JUNE TAXES	PENALTY	TOTAL DELINQUENT	C.D. DATE	MEMO
EVANS, DAVID T. ETAL 456 SECOND AVENUE GALLIPOLIS, OHIO 45631 BAD CHECK TAX RESTORED 4-6-90 PARCEL-ID 16-075-1600.000	17-02-31 32 112-A 0001.30A COM USE CODE 402 22,750	126,660	149,410								
SUPERAMERICA GROUP INC. A KENTUCKY CORP. P. O. BOX 14000 LEXINGTON, KY. 40512-0000 VOL 548 PG 479 PARCEL-ID 16-075-1700.000	17-02-31 32 PT. 0000.61A COM USE CODE 452 11,160	20,700	31,860								
HUGHES, RAYMOND J. & J. AILEEN 302 ORCHARD ST SOUTH POINT, OH. 45680 PARCEL-ID 16-075-1800.000 01-23-92 TRNSF TO 16-075-1800.000 HUGHES, J. AILEEN	17-02-31 32 113-A E 1/2 0000.14A RES USE CODE 501 00	00	00								
HUGHES, J. AILEEN 302 ORCHARD ST SOUTH POINT, OH. 45680 VOL 564 PG 825 PARCEL-ID 16-075-1800.000 01-23-92 TRNSF FROM 16-075-1800.000 HUGHES, RAYMOND J. & J. A	17-02-31 32 113-A E 1/2 0000.14A RES USE CODE 500 1,810	00	1,810								
WOOTEN, PHYLLIS 503 9TH. ST. SOUTH POINT, OHIO 45680 VOL 554 PG 794 PARCEL-ID 16-075-1801.000	17-02-31 32 113-A E 1/2 0000.34A RES USE CODE 500 2,650	00	2,650								
GILLETTE, EVERETT H. & GERTRUD 2ND AVE. CHESAPEAKE, OHIO 45619 PARCEL-ID 16-075-1802.000	17-02-31 32 113-A E 1/2 0000.52A RES USE CODE 510 4,300	9,340	13,640								
HUGHES, RAYMOND J. & AILEEN 302 ORCHARD DRIVE SOUTH POINT, OHIO 45680 PARCEL-ID 16-076-0100.000 01-23-92 TRNSF TO 16-076-0100.000 HUGHES, J. AILEEN	17-02-31 32 113-A W 1/2 PT. 0000.25A COM USE CODE 400 00	00	00								
HUGHES, J. AILEEN 302 ORCHARD DRIVE SOUTH POINT, OHIO 45680 VOL 654 PG 825 PARCEL-ID 16-076-0100.000 01-23-92 TRNSF FROM 16-076-0100.000 HUGHES, RAYMOND J. & AILE	17-02-31 32 113-A W 1/2 PT. 0000.25A COM USE CODE 400 4,570	00	4,570								
WOOTEN, PHYLLIS 503 9TH. ST. SOUTH POINT, OHIO 45680	17-02-31 32 113-A W 1/2 PT. 0000.12A RES USE CODE 500										

TAX RATE 43.00
A/R RED FACTOR 05.5089
OTH RED FACTOR 08.1688

LAWRENCE
TAX DISTRICT 16-PERRY TWP-SOUTH POINT CORP

GENERAL TAX LIST AND DUPLICATE OF REAL AND PUBLIC UTILITY PROPERTY
COUNTY REAL ESTATE TAXES AND SPECIAL ASSESSMENTS

01/18/93

TAX YEAR 1992
INTEREST RATE
PAGE NO 2453

OWNER'S NAME MAILING ADDRESS	DESCRIPTION LAND	IMPROVEMENTS	TOTAL VALUE	TAXES CHARGED	DECEMBER TAXES	PENALTY	JUNE TAXES	PENALTY	TOTAL DELINQUENT	C.D. DATE	MEMO
VOL 552 PG 594 PARCEL-ID 16-076-0200.000	1,620	00	1,620								
WOOTEN, PHYLLIS 503 9TH. ST. SOUTH POINT, OHIO 45680 VOL 552 PG 594 PARCEL-ID 16-076-0300.000	17-02-31 32 113-A W 1/2 PT. 0000.12A RES USE CODE 500 110	00	110								
HUGHES, J. AILEEN 302 ORCHARD DRIVE SOUTH POINT, OHIO 45680 VOL 564 PG 825 PARCEL-ID 16-076-0400.000 01-23-92 TRNSF FROM 16-076-0400.000 HUGHES, RAYMOND J. & AILE	17-02-31 32 113-A W 1/2 PT. 0000.25A COM USE CODE 429 4,570	58,250	62,820								
HUGHES, RAYMOND J. & AILEEN 302 ORCHARD DRIVE SOUTH POINT, OHIO 45680 RT 28 PARCEL-ID 16-076-0400.000 01-23-92 TRNSF TO 16-076-0400.000 HUGHES, J. AILEEN	17-02-31 32 113-A W 1/2 PT. 0000.25A COM USE CODE 429 00	00	00								
WOOTEN, PHYLLIS 503 9TH. ST. SOUTH POINT, OHIO 45680 VOL 552 PG 594 PARCEL-ID 16-076-0500.000	17-02-31 32 113-A W 1/2 PT. 0000.26A RES USE CODE 510 2,630 HOMESITE VALUE LISTED BELOW 2,630	8,000 8,000	10,630 10,630								
ADKINS, CHARLES H. 3412 N.E. CAUSEWAY BLVD. # 101 JENSEN BEACH, FLA. 34957 PARCEL-ID 16-076-0600.000	17-02-31 32 114-A 0002.06A COM USE CODE 421 26,780	94,670	121,450								
ADKINS, CHARLES H. 3412 NE CAUSEWAY BLVD.#16 JENSEN BEACH, FL. 34957-424 PARCEL-ID 16-076-0700.000	17-2-31 115 A LESS 1.70ACS BAL = .30ACS COM USE CODE 400 5,490	00	5,490								
SLANE, DANIEL M. P.O. BOX 994 CINCINNATI, OHIO 45201 PARCEL-ID 16-076-0700.001	17-02-31 32 115 A LESS 0.35 AC S 1.35 ACS COM USE CODE 400 20,560	66,560	87,120	8-11-93 ,83 0700.003 Helen M Stephenson							
ADAMS, T. JOSEPH 17-2 E. MAIN ST. CHILLICOTHE, OHIO 45601 VOL 540 PG 533 PARCEL-ID 16-076-0700.002	17-02-31 32 115 A PT 0.35ACS COM USE CODE 400 6,410	46,740	53,150	17½ E Main St Chillicothe Oh 45601 Adams Holdings Inc.	6-3-93						
MANN, VERNON & IVA LEE P. O. BOX 370	17-02-31 32 116-A PT. 0001.33A RES USE CODE 510										

TAX RATE 43.00
A/R RED FACTOR 05.5089
OTH RED FACTOR 08.1688

LAWRENCE
TAX DISTRICT 16-PERRY TWP-SOUTH POINT CORP

GENERAL TAX LIST AND DUPLICATE OF REAL AND PUBLIC UTILITY PROPERTY
COUNTY REAL ESTATE TAXES AND SPECIAL ASSESSMENTS

01/18/93

TAX YEAR 1992
INTEREST RATE
PAGE NO 2454

OWNER'S NAME MAILING ADDRESS	DESCRIPTION LAND	IMPROVEMENTS	TOTAL VALUE	TAXES CHARGED	DECEMBER TAXES	PENALTY	JUNE TAXES	PENALTY	TOTAL DELINQUENT	C.D. DATE	MEMO
SOUTH POINT, OHIO 45680-0000											
PARCEL-ID 16-076-0800.000	5,060	28,820	33,880								
	HOMESITE VALUE LISTED BELOW										
	00	28,820	28,820								
MANN, VERNON & IVA LEE	17-02-31 32 118-A PT.										
P.O. BOX 370	0000.25A	RES USE CODE	500								
SOUTH POINT, OHIO 45680-0000											
PARCEL-ID 16-076-0900.000	1,260	00	1,260								
MANN, VERNON & IVA LEE	17-02-31 32 118-A PT.										
P.O. BOX 370	0000.67A	RES USE CODE	500								
SOUTH POINT, OHIO 45680-0000											
PARCEL-ID 16-076-1000.000	4,510	00	4,510								
THOMPSON, DONALD R. & DONNA D.	17-2-31/32 120-A N1/2 LESS 0.3										
& TAMMY D. THOMPSON	5A. & 0.09A.		0.56								
P.O. BOX 244	ACS.	COM USE CODE	499								
SOUTH POINT, OHIO 45680											
VOL 569 PG 94	2,730	4,030	6,760								
PARCEL-ID 16-076-1100.000											
05-28-92 TRNSF FROM 16-076-1100.000	TANNER, ROBERT B.										
TANNER, ROBERT B.	17-2-31/32 120-A N1/2 LESS 0.3										
P. O. BOX 4485	5A. & 0.09A.		0.56								
CHARLETTESVILLE, VA 22905	ACS.	COM USE CODE	499								
PARCEL-ID 16-076-1100.000											
	00	00	00								
05-28-92 TRNSF TO 16-076-1100.000	THOMPSON, DONALD R. & DON										
TANNER OIL CO.	17-2-31/32 120-A N1/2 STATE HW										
620 S. FRONT ST.	Y EASE. PARC. #12		0.09ACS.								
PARCEL-ID 16-076-1100.001		USE CODE	610								
	110	00	110								
GEER, JERRY W.	-00-00 PT LOT 9										
103 LEONA ST.	0000.35A	RES USE CODE	500								
SOUYH POINT, OHIO 45680											
PARCEL-ID 16-076-1101.000	2,570	00	2,570								
CHATFIELD, THOMAS E. &	17-02-31 32 158,159,160&161										
GOLDIE INEZ	PTS. & PT. OF ALLEY										
406 SOLIDA RD.	0000.50A	RES USE CODE	510								
SOUTH POINT, OHIO											
PARCEL-ID 16-076-1200.000	3,940	13,650	17,590								
SMITH, PAUL KEENEY	17-02-31 32 WHOLE OF LOT 166 N										
C/O SMITH P.K.	20' OF LOT 165&PT. OF ALLEY 7										
105 11TH. ST.	0 0000.26A	RES USE CODE	510								
SOUTH POINT, OH. 45680-0000											
PARCEL-ID 16-076-1300.000	2,520	11,080	13,600								
	HOMESITE VALUE LISTED BELOW										
	2,520	10,840	13,360								

TAX RATE 43.00
A/R RED FACTOR 05.5089
OTH RED FACTOR 08.1688

LAWRENCE
TAX DISTRICT 16-PERRY TWP-SOUTH POINT CORP

GENERAL TAX LIST AND DUPLICATE OF REAL AND PUBLIC UTILITY PROPERTY
COUNTY REAL ESTATE TAXES AND SPECIAL ASSESSMENTS

01/18/93

TAX YEAR 1992
INTEREST RATE
PAGE NO 2455

OWNER'S NAME MAILING ADDRESS	DESCRIPTION LAND	IMPROVEMENTS	TOTAL VALUE	TAXES CHARGED	DECEMBER TAXES	PENALTY	JUNE TAXES	PENALTY	TOTAL DELINQUENT	C.D. DATE	MEMO
GIPSON, PAULINE	17-02-31 32 ALL OT LOT 164 THE										
C/O NORMA BALANDER	S30' OF165&N40' OF LT 163&W10										
P.O. BOX 76	' 0000.44A	RES USE CODE	510								
SOUTH POINT, OHIO 45680											
PARCEL-ID 16-076-1400.000	4,330	20,210	24,540								
	HOMESITE VALUE LISTED BELOW										
	4,330	13,100	17,430								
ELEMENTARY SCHOOL	-00-00										
PARCEL-ID 16-076-1410.000	0000.00A	USE CODE	650								
	10,130	916,850	926,980								
JUSTICE, LAWRENCE W. & BETTY L	17-02-31 32 162 WHOLE&S 10' OF										
.	163&W1/2 OF ADJ.ALLEY60' ON F										
111 ELEVENTH ST.	A 0000.22A	RES USE CODE	510								
SOUTH POINT, OHIO 45680-0000											
PARCEL-ID 16-076-1500.000	2,160	15,310	17,470								
	HOMESITE VALUE LISTED BELOW										
	2,160	15,310	17,470								
BOYD, KEITH E. & FLORENCE L.	17-02-31 32 161 PT.&PT. ALLEYS										
113 11TH STREET	60' ON FAIRVIEW BLVD.X160' PA										
SOUTH POINT, OHIO 45680	R 0000.22A	RES USE CODE	510								
PARCEL-ID 16-076-1600.000											
	2,160	9,650	11,810								
	HOMESITE VALUE LISTED BELOW										
	2,160	9,430	11,590								
MEADOWS, EARL F.	17-02-31 32 160&161 PT. & PT.										
115 11TH. AVE.	ALLEYS 60' X 160' PARC. C										
SOUTH POINT, OHIO 45680	0000.22A	RES USE CODE	510								
VOL 561 PG 752											
PARCEL-ID 16-076-1700.000	2,160	10,480	12,640								
	HOMESITE VALUE LISTED BELOW										
	2,160	10,480	12,640								
MANN, STEVEN W. & LINDA S.	17-02-31 32 159,160&161 PT.&PT										
117 11TH. ST.	.ALLEYS 60' X 160' PARC. D										
SOUTH POINT, OHIO 45680	0000.22A	RES USE CODE	510								
PARCEL-ID 16-076-1800.000											
	2,160	13,880	16,040								
	HOMESITE VALUE LISTED BELOW										
	2,160	13,490	15,650								
MCKEE, MARJORIE MILANA	17-02-31 32 159&160 MID. PTS.										
022	&W 1/2 OF ALLEY 60' X 160' PA										
C/O TRANSAMERICA	R 0000.22A	RES USE CODE	510								
REAL ESTATE TAX SERVICE											
1105 SCHROCK RD SUITE 437	2,160	13,830	15,990								
COLUMBUS, OHIO 43229	HOMESITE VALUE LISTED BELOW										
VOL 544 PG 559	2,160	13,320	15,480								
PARCEL-ID 16-077-0100.000											
HEABERLIN, EVA E.	17-02-31 32 158,159&160S PTS.										
121 11TH AVE.	&W1/2 OF ALLEY&N1/2 20ALLEY 60										
SOUTH POINT, OHIO 45680-000	' 0000.22A	RES USE CODE	510								
VOL 543 PG 423											
PARCEL-ID 16-077-0200.000	2,160	18,510	20,670								
	HOMESITE VALUE LISTED BELOW										

TAX RATE 43.00
A/R RED FACTOR 05.5089
OTH RED FACTOR 08.1688

LAWRENCE
TAX DISTRICT 16-PERRY TWP-SOUTH POINT CORP

GENERAL TAX LIST AND DUPLICATE OF REAL AND PUBLIC UTILITY PROPERTY
COUNTY REAL ESTATE TAXES AND SPECIAL ASSESSMENTS

01/18/93

TAX YEAR 1992
INTEREST RATE
PAGE NO 2456

OWNER'S NAME MAILING ADDRESS	DESCRIPTION	LAND	IMPROVEMENTS	TOTAL VALUE	TAXES CHARGED	DECEMBER TAXES	PENALTY	JUNE TAXES	PENALTY	TOTAL DELINQUENT	C.D. DATE	MEMO
		2,160	18,070	20,230								
MC CLOUD, EVERETT & SHELBIA 103 11TH. ST. SOUTH POINT, OHIO 45680 PARCEL-ID 16-077-0300.000	17-02-31 32 167 0000.17A RES USE CODE 510	1,750	9,500	11,250								
PACK, DAVID A. & MARY ELLEN 50 CLAYBURNE BLVD CHILLICOTHE, OHIO 45601 PARCEL-ID 16-077-0500.000	-00-00 1 CARRICO SUBDIVISION 0000.00A RES USE CODE 500	1,160	00	1,160								
CARRICO, LEONA 601 SOLIDA RD SOUTH POINT, OHIO 45680 PARCEL-ID 16-077-0600.000	-00-00 2 CARRICO SUBDIVISION 0000.00A RES USE CODE 510	1,540 HOMESITE VALUE LISTED BELOW 1,540	5,350 5,250	6,890 6,790								
DAVIS, GEORGE & CAROLYN 603 SOLIDA RD. SOUTH POINT OHIO 45680 PARCEL-ID 16-077-0700.000	3 CARRICO SUB DIV LESS 0.05 AC RES USE CODE 510	2,400 HOMESITE VALUE LISTED BELOW 2,400	11,500 11,500	13,900 13,900								
DAVIS, GEORGE & CAROLYN RT 6 BOX 505 SOUTH POINT OHIO 45680 PARCEL-ID 16-077-0700.001	PT 3 CARRICO SUB DIV 0.05 AC S TATE HWY EASE PARC # 13 USE CODE 610	110	00	110								
JENKINS, SHERMAN EDWARD & JOAN 022 C/O TRANSAMERICA REAL ESTATE TAX SERVICE 1105 SCHROCK RD SUITE 437 COLUMBUS. OHIO 43229 PARCEL-ID 16-077-0800.000	-00-00 4 CARRICO SUBDIVISION 0000.00A RES USE CODE 510	3,360 HOMESITE VALUE LISTED BELOW 3,360	17,120 10,510	20,480 13,870								
HILL, COLLEEN 106 LEONA ST. SOUTH POINT, OHIO 45680 PARCEL-ID 16-077-0900.000	-00-00 5 CARRICO SUBDIVISION 0000.00A RES USE CODE 510	3,360 HOMESITE VALUE LISTED BELOW 3,360	17,330 13,710	20,690 17,070								
GEER, JERRY W. 103 LEONA ST. SOUTH POINT, OHIO 45680 PARCEL-ID 16-077-1000.000	-00-00 6 CARRICO SUBDIVISION 0000.00A RES USE CODE 510	3,360 HOMESITE VALUE LISTED BELOW 3,360	12,880 10,620	16,240 13,980								
CLARK, EDWARD & MARYELLEN 101 LEONA ST. SOUTH POINT, OHIO 45680 PARCEL-ID 16-077-1100.000	-00-00 8 CARRICO SUBDIVISION 0000.00A RES USE CODE 510	3,360 HOMESITE VALUE LISTED BELOW	10,780	14,140								

TAX RATE 43.00
A/R RED FACTOR 05.5089
OTH RED FACTOR 08.1688

LAWRENCE
TAX DISTRICT 16-PERRY TWP-SOUTH POINT CORP

GENERAL TAX LIST AND DUPLICATE OF REAL AND PUBLIC UTILITY PROPERTY
COUNTY REAL ESTATE TAXES AND SPECIAL ASSESSMENTS

01/18/93

TAX YEAR 1992
INTEREST RATE
PAGE NO 2457

OWNER'S NAME MAILING ADDRESS	DESCRIPTION	LAND	IMPROVEMENTS	TOTAL VALUE	TAXES CHARGED	DECEMBER TAXES	PENALTY	JUNE TAXES	PENALTY	TOTAL DELINQUENT	C.D. DATE	MEMO
		3,360	10,780	14,140								
BRYANT, SHARON A. 102 LEONA ST. SOUTH POINT, OHIO 45680 PARCEL-ID 16-077-1200.000	-00-00 9 CARRICO SUBDIVISION 0000.00A RES USE CODE 510	3,360 HOMESITE VALUE LISTED BELOW 3,360	19,440 19,440	22,800 22,800								
FRAZIER, RICKY M. & SUSAN F. 008 C/O THE LEADER MORTGAGE CO. SUITE 650 1015 EUCLID AVE. CLEVELAND, OHIO 44115 PARCEL-ID 16-077-1300.000	-00-00 7 CARRICO SUBDIVISION 0000.00A RES USE CODE 510	3,360 HOMESITE VALUE LISTED BELOW 3,360	13,720 10,090	17,080 13,450								
DAVIS, MARY BOWMAN LIFE EST. C/O MRS. MARY D. PAYNE 111 SAND RD. SOUTH POINT, OHIO 45680 PARCEL-ID 16-077-1500.000	-00-00 1 DELMONT SUBDIVISION 0000.00A RES USE CODE 510	1,990 HOMESITE VALUE LISTED BELOW 1,990	6,410 6,410	8,400 8,400								
CALLICOAT, LAURA E. MILLS C/O HERMETTA STEPHEN 111 SAND ROAD SOUTH POINT, OHIO 45680 PARCEL-ID 16-077-1600.000	-00-00 2 DELMONT SUB DIV LES SS 4' & NW COR 0000.00A RES USE CODE 510	2,400 HOMESITE VALUE LISTED BELOW 2,400	8,330 8,090	10,730 10,490	3 lots ED. 710 4th St W S.P. Oh Getrude Crum —							
STEPHEN, CHAS. R. & HERMETTA J C/O MARY D. PAYNE 111 SAND RD. SOUTH POINT, OHIO 45680-0000 VOL 440 PG 11 PARCEL-ID 16-077-1601.000	-00-00 2 DELMONT SUB DIV PT S 4' ONLY 0000.00A RES USE CODE 500	120	00	120								
PITSENBARGER, BEATRICE 108 MILLS LANE 4TH W. SOUTH POINT, OHIO 45680 PARCEL-ID 16-077-1602.000	-00-00 2 DELMONT SUB DIV NW COR 25' X 82' 0000.00A RES USE CODE 500	390	00	390								
BOWEN, HERMAN O & VICKI GENERAL DELIVERY SCOTTOWN, OHIO 45678 PARCEL-ID 16-077-1700.000	-00-00 DELMONT SD LOT 3 LESS W1/2 0000.00A RES USE CODE 510	720 HOMESITE VALUE LISTED BELOW 720	6,860 6,860	7,580 7,580								
PITSENBARGER, BEATRICE C. 108 MILLS LANE 4TH W. SOUTH POINT, OHIO 45680 PARCEL-ID 16-077-1701.000	-00-00 DELMONT S.D. LOT 3 W 1/2 0000.00A RES USE CODE 510	700 HOMESITE VALUE LISTED BELOW 700	7,600 7,450	8,300 8,150								

TAX RATE 43.00
A/R RED FACTOR 05.5089
OTH RED FACTOR 08.1688

LAWRENCE
TAX DISTRICT 16-PERRY TWP-SOUTH POINT CORP

GENERAL TAX LIST AND DUPLICATE OF REAL AND PUBLIC UTILITY PROPERTY
COUNTY REAL ESTATE TAXES AND SPECIAL ASSESSMENTS

01/18/93

TAX YEAR 1992
INTEREST RATE
PAGE NO 2458

OWNER'S NAME MAILING ADDRESS	DESCRIPTION			TAXES CHARGED	DECEMBER TAXES	PENALTY	JUNE TAXES	PENALTY	TOTAL DELINQUENT	C.D. DATE	MEMO
	LAND	IMPROVEMENTS	TOTAL VALUE								
PITSENBARGER, BEATRICE C. 108 MILLS LANE 4TH W. SOUTH POINT, OHIO 45680 PARCEL-ID 16-077-1800.000	-00-00 4 DELMONT SUBDIVISION 0000.00A RES USE CODE 500 1,490	00	1,490								
PITSENBARGER, BEATRICE 108 MILLS LANE, 4TH STREET, W. SOUTH POINT, OHIO 45680-0000 PARCEL-ID 16-078-0100.000	-00-00 5 DELMONT SUBDIVISION 0000.00A RES USE CODE 500 1,490	00	1,490								
CRABTREE, ELIZABETH M 702 4TH ST. WEST SOUTH POINT, OHIO 45680 PARCEL-ID 16-078-0200.000	-00-00 6 DELMONT SUBDIVISION 0000.00A RES USE CODE 500 280	00	280	9-16 93 Dale Crabtree —							
CRABTREE, ELIZABETH M. 702 4TH ST. SOUTH POINT, OHIO 45680 PARCEL-ID 16-078-0300.000	-00-00 7 DELMONT SUBDIVISION 0000.00A RES USE CODE 510 1,990 HOMESITE VALUE LISTED BELOW 1,990	7,910 7,910	9,900 9,900	Same							
CRABTREE, ELIZABETH M. 702 4TH ST. WEST SOUTH POINT, OHIO 45680 PARCEL-ID 16-078-0400.000	-00-00 8 DELMONT SUBDIVISION 0000.00A RES USE CODE 500 1,430	00	1,430	Same							
CRABTREE, ELIZABETH M. 702 4TH ST. WEST SOUTH POINT, OHIO 45680 PARCEL-ID 16-078-0500.000	-00-00 9 DELMONT SUBDIVISION 0000.00A RES USE CODE 500 1,450	00	1,450	Same							
WELLS, HENRY F. & LEVEDA R. RT. 5 BOX 702 N SOUTH POINT, OHIO 45680-000 PARCEL-ID 16-078-0600.000	-00-00 10 DELMONT SUBDIVISIO 0000.00A RES USE CODE 500 1,930	190	2,120								
WELLS, HENRY F. & LEVEDA R. RT. 5 BOX 702 N SOUTH POINT, OHIO 45680-000 PARCEL-ID 16-078-0700.000	-00-00 11 DELMONT SUBDIVISIO 0000.00A RES USE CODE 500 1,950	110	2,060								
PAYNE, CHARLES E. & DEBORAH L. 305 DEAN STREET SOUTH POINT, OHIO 45680 PARCEL-ID 16-078-0900.000	-00-00 1 SUNNY-VALLEY SUB. 0000.00A RES USE CODE 500 1,840	00	1,840								
HANSHAW, IVAN R JR & DEBRA J 409 NORTH KENOVA RD APT 3 SOUTH POINT, OHIO 45680 VOL 572 PG 484 PARCEL-ID 16-078-1000.000	-00-00 2 SUNNY-VALLEY SUB. 0000.00A RES USE CODE 500 1,840	00	1,840								

TAX RATE 43.00
A/R RED FACTOR 05.5089
OTH RED FACTOR 08.1688

LAWRENCE
TAX DISTRICT 16-PERRY TWP-SOUTH POINT CORP

GENERAL TAX LIST AND DUPLICATE OF REAL AND PUBLIC UTILITY PROPERTY
COUNTY REAL ESTATE TAXES AND SPECIAL ASSESSMENTS

01/18/93

TAX YEAR 1992
INTEREST RATE
PAGE NO 2459

OWNER'S NAME MAILING ADDRESS	DESCRIPTION			TAXES CHARGED	DECEMBER TAXES	PENALTY	JUNE TAXES	PENALTY	TOTAL DELINQUENT	C.D. DATE	MEMO
	LAND	IMPROVEMENTS	TOTAL VALUE								
10-21-92 TRNSF FROM 16-078-1000.000 MORRISON, JIMMIE											
MORRISON, JIMMIE ROUTE 4 BOX 51 SOUTH POINT, OHIO 45680-0000 PARCEL-ID 16-078-1000.000	-00-00 2 SUNNY-VALLEY SUB. 0000.00A RES USE CODE 500 00	00	00								
10-21-92 TRNSF TO 16-078-1000.000 HANSHAW, IVAN R JR & DEBR											
CRAWFORD, JOHN W. & DOROTHY P.O. BOX 305 SOUTH POINT, OHIO 45680 PARCEL-ID 16-078-1100.000	-00-00 3 SUNNY-VALLEY SUB. 0000.00A RES USE CODE 510 2,450 HOMESITE VALUE LISTED BELOW 2,450	14,080 14,080	16,530 16,530	AFF. Dorothy Crawford —							
CAREY, ERNEST & NORMA 103 PARK AVE. SOUTH POINT, OHIO 45680 SEE 1965 AUD DUP P 50 L 16 PARCEL-ID 16-078-1200.000	-00-00 4 SUNNY-VALLEY SUB. 0000.00A RES USE CODE 510 2,450 HOMESITE VALUE LISTED BELOW 2,450	14,000 13,810	16,450 16,260								
SOUTH POINT CHRISTIAN CHURCH INC. P.O. BOX 367 SOUTH POINT, OHIO PARCEL-ID 16-078-1300.000	-00-00 5 SUNNY-VALLEY SUB. 0000.00A USE CODE 685 490	00	490								
SOUTH POINT CHRISTIAN CHURCH INC. P.O. BOX 367 SOUTH POINT, OHIO PARCEL-ID 16-078-1400.000	-00-00 6 SUNNY-VALLEY SUB. 0000.00A USE CODE 685 2,450	00	2,450								
LEMLEY, LELAND L. & L. ANN 8711 VALLEY VIEW DR. HOUSTON TX 77074 VOL 552 PG 167 PARCEL-ID 16-078-1500.000	-00-00 7 SUNNY-VALLEY SUB. 0000.00A RES USE CODE 500 1,310	00	1,310								
BIAS, CHARLES H., JR. & JUANIT 402 7TH. ST. SOUTH POINT, OHIO 45680 PARCEL-ID 16-078-1600.000 07-29-92 TRNSF TO 16-078-1600.000 BIAS, JUANITA	-00-00 8 SUNNY-VALLEY SUB. 0000.00A RES USE CODE 510 00	00	00								
BIAS, JUANITA H & DONALD HOWAR D 402 7TH ST SOUTH POINT, OHIO 45680 VOL 570 PG 506, 508 PARCEL-ID 16-078-1600.000 07-29-92 TRNSF FROM 16-078-1600.000 BIAS, JUANITA	-00-00 8 SUNNY-VALLEY SUB. 0000.00A RES USE CODE 510 2,450 HOMESITE VALUE LISTED BELOW 2,450	10,920 10,920	13,370 13,370								

TAX RATE 43.00
A/R RED FACTOR 05.5089
OTH RED FACTOR 08.1688

LAWRENCE
TAX DISTRICT 16-PERRY TWP-SOUTH POINT CORP

GENERAL TAX LIST AND DUPLICATE OF REAL AND PUBLIC UTILITY PROPERTY
COUNTY REAL ESTATE TAXES AND SPECIAL ASSESSMENTS

01/18/93

TAX YEAR 1992
INTEREST RATE
PAGE NO 2460

OWNER'S NAME MAILING ADDRESS	DESCRIPTION LAND	IMPROVEMENTS	TOTAL VALUE	TAXES CHARGED	DECEMBER TAXES	PENALTY	JUNE TAXES	PENALTY	TOTAL DELINQUENT	C.D. DATE	MEMO
BIAS, JUANITA 402 7TH ST SOUTH POINT, OHIO 45680 PARCEL-ID 16-078-1600.000	-00-00 8 SUNNY-VALLEY SUB. 0000.00A RES USE CODE 510 00	00	00								
07-29-92 TRNSF FROM 16-078-1600.000 BIAS, CHARLES H., JR. & JUANIT 07-29-92 TRNSF TO 16-078-1600.000 BIAS, JUANITA H & DONALD											
MOLLINCAUX, JOHN M. AND JANET RT. 3 BOX 16 SOUTH POINT, OH. PARCEL-ID 16-078-1700.000	-00-00 9 SUNNY-VALLEY SUB. 0000.00A RES USE CODE 510 2,250 HOMESITE VALUE LISTED BELOW 2,250	10,880 10,880	13,130 13,130	2-10-93 Jane I. Mollincaux —							
LOVEJOY, ROBERT K. AND GINA Y. 105 CENTER ST. SOUTH POINT, OHIO 45680 PARCEL-ID 16-078-1800.000	-00-00 10 SUNNY-VALLEY SUB. 0000.00A RES USE CODE 510 2,250	23,530	25,780								
LOVEJOY, ROBERT K. AND GINA Y. 105 CENTER ST. SOUTH POINT, OHIO 45680 PARCEL-ID 16-079-0100.000	-00-00 11 SUNNY-VALLEY SUB. 0000.00A RES USE CODE 599 2,250	00	2,250								
LEMLEY, LELAND L. & L. ANN 8711 VALLEY VIEW DR. HOUSTON TX 77074 VOL 552 PG 167 PARCEL-ID 16-079-0200.000	-00-00 12 SUNNY-VALLEY SUB. 0000.00A RES USE CODE 500 1,350	00	1,350								
LEMLEY, LELAND L. & L. ANN 8711 VALLEY VIEW DR. HOUSTON TX 77074 VOL 552 PG 167 PARCEL-ID 16-079-0300.000	-00-00 13 SUNNY-VALLEY SUB. 0000.00A RES USE CODE 500 1,350	00	1,350								
LELMEY, LELAND L. & L. ANN 8711 VALLEY VIEW DR HOUSTON TX 77074 VOL 552 PG 167 PARCEL-ID 16-079-0400.000	-00-00 14 SUNNY-VALLEY SUB. 0000.00A RES USE CODE 500 1,350	00	1,350								
PAULEY, JEFFREY & DIANA 102 WASHINGTON ST SOUTH POINT, OHIO 45680 $6,000 SALE ON 3/4/86 PARCEL-ID 16-079-0500.000	-00-00 15 SUNNY-VALLEY SUB. 0000.00A RES USE CODE 510 2,250	9,440	11,690								
PERKEY, WILLIAM D. & MARJORIE 104 WASHINGTON ST. SOUTH POINT, OHIO 45680 PARCEL-ID 16-079-0600.000	-00-00 16 SUNNY-VALLEY SUB. 0000.00A RES USE CODE 510 2,250 HOMESITE VALUE LISTED BELOW 2,250	12,720 12,720	14,970 14,970								
SUITER, SAMMY K. & LINDA G. 106 WASHINGTON AVE.	-00-00 17 SUNNY-VALLEY SUB. 0000.00A RES USE CODE 510										

TAX RATE 43.00
A/R RED FACTOR 05.5089
OTH RED FACTOR 08.1688

LAWRENCE
TAX DISTRICT 16-PERRY TWP-SOUTH POINT CORP

GENERAL TAX LIST AND DUPLICATE OF REAL AND PUBLIC UTILITY PROPERTY
COUNTY REAL ESTATE TAXES AND SPECIAL ASSESSMENTS

01/18/93

TAX YEAR 1992
INTEREST RATE
PAGE NO 2461

OWNER'S NAME MAILING ADDRESS	DESCRIPTION LAND	IMPROVEMENTS	TOTAL VALUE	TAXES CHARGED	DECEMBER TAXES	PENALTY	JUNE TAXES	PENALTY	TOTAL DELINQUENT	C.D. DATE	MEMO
SOUTH POINT, OHIO 45680 PARCEL-ID 16-079-0700.000 08-10-92 120.49	2,250 HOMESITE VALUE LISTED BELOW 2,250	16,100 12,980	18,350 15,230								
LOVEJOY, ROBERT C 108 WASHINGTON AVE. SOUTH POINT, OHIO 45680 VOL 543 PG 782 PARCEL-ID 16-079-0800.000	-00-00 18 SUNNY-VALLEY SUB. 0000.00A RES USE CODE 510 2,250 HOMESITE VALUE LISTED BELOW 2,250	14,980 14,980	17,230 17,230								
ROSE, WILLIAM E. & PATRICIA L. 207 WASHINGTON ST. SOUTH POINT, OHIO 45680 PARCEL-ID 16-079-0900.000	-00-00 19 SUNNY-VALLEY SUB. 0000.00A RES USE CODE 510 2,800 HOMESITE VALUE LISTED BELOW 2,800	17,970 17,970	20,770 20,770								
JARRELL, RICHARD & SHARON 205 WASHINGTON AVE. SOUTH POINT, OHIO 45680 PARCEL-ID 16-079-1000.000	-00-00 20 SUNNY-VALLEY SUB. 0000.00A RES USE CODE 510 2,450 HOMESITE VALUE LISTED BELOW 2,450	9,580 9,580	12,030 12,030								
BRADLEY, W. T. BRADLEY & EVA 203 WASHINGTON ST. SOUTH POINT, OHIO 45680 PARCEL-ID 16-079-1100.000	-00-00 21 SUNNY-VALLEY SUB. 0000.00A RES USE CODE 510 2,490 HOMESITE VALUE LISTED BELOW 2,490	10,570 10,570	13,060 13,060								
KILVER, JOHN FRED & CAROL SUE 006 C/O T R T S DATA SERVICES 2401 WEST HASSELL RD. SUITE 1510 HOFFMAN, ILL 60195-2001 PARCEL-ID 16-079-1200.000	-00-00 22 SUNNY-VALLEY SUB. 0000.00A RES USE CODE 510 2,490 HOMESITE VALUE LISTED BELOW 2,490	10,670 10,670	13,160 13,160								
CONLEY, JOHN SR. LIFE EST. & CONLEY, DELLA LIFE EST. C/O PITSENBARGER, BEATRICE 4TH. ST. WEST 108 MILLS LANE SOUTH POINT, OHIO 45680 PARCEL-ID 16-079-1300.000	-00-00 23 SUNNY-VALLEY SUB. 0000.00A RES USE CODE 510 2,450 HOMESITE VALUE LISTED BELOW 2,450	13,850 13,850	16,300 16,300								
BELL, KENNETH J. & RITA ANN P.O. BOX 177 SOUTH POINT, OHIO 45680 PARCEL-ID 16-079-1400.000	-00-00 24 SUNNY-VALLEY SUB. 0000.00A RES USE CODE 510 2,450 HOMESITE VALUE LISTED BELOW 2,450	11,330 11,330	13,780 13,780	Aff 10/1/93 Rita Ann Bell —							
MALONE, LOIS J. P.O. BOX 228 SOUTH POINT, OHIO 45680 VOL 567 PG 589 PARCEL-ID 16-079-1500.000	-00-00 25 SUNNY-VALLEY SUB. 0000.00A RES USE CODE 510 2,450 HOMESITE VALUE LISTED BELOW	15,540	17,990								

TAX RATE 43.00
A/R RED FACTOR 05.5089
OTH RED FACTOR 08.1688

LAWRENCE
TAX DISTRICT 16-PERRY TWP-SOUTH POINT CORP

GENERAL TAX LIST AND DUPLICATE OF REAL AND PUBLIC UTILITY PROPERTY
COUNTY REAL ESTATE TAXES AND SPECIAL ASSESSMENTS

01/18/93

TAX YEAR 1992
INTEREST RATE
PAGE NO 2462

OWNER'S NAME MAILING ADDRESS	DESCRIPTION LAND	IMPROVEMENTS	TOTAL VALUE	TAXES CHARGED	DECEMBER TAXES	PENALTY	JUNE TAXES	PENALTY	TOTAL DELINQUENT	C.D. DATE	MEMO
	2,450	13,040	15,490								
04-02-92 TRNSF FROM 16-079-1500.000 MALONE, FRANK C. & LOIS J											
MALONE, FRANK C. & LOIS JEAN	-00-00 25 SUNNY-VALLEY SUB.										
P.O. BOX 228	0000.00A	RES USE CODE	510								
SOUTH POINT, OHIO 45680											
PARCEL-ID 16-079-1500.000	00	00	00								
04-02-92 TRNSF TO 16-079-1500.000 MALONE, LOIS J.											
MORRISON, PHILLIP, & SANDRA	-00-00 26 SUNNY-VALLEY SUB.										
P.O. BOX 141	0000.00A	RES USE CODE	510								
SOUTH POINT, OHIO 45680											
PARCEL-ID 16-079-1600.000	2,450	18,140	20,590								
LEMLEY, LELAND L. & L. ANN	-00-00 27 SUNNY-VALLEY SUB.										
8711 VALLEY VIEW DR.	0000.00A	RES USE CODE	500								
HOUSTON TX 77074											
VOL 552 PG 167	1,840	00	1,840								
PARCEL-ID 16-079-1700.000											
FREEMAN, NANCY	-00-00 28 SUNNY-VALLEY SUB.										
8323 PADDLE CR.	0000.00A	RES USE CODE	510								
CATLETTSBURG, KY. 41129											
VOL 569 PG 362	00	00	00								
PARCEL-ID 16-079-1800.000											
06-05-92 TRNSF TO 16-079-1800.000 MOORE, SHERRY E & BRENDA											
FITZPATRICK JOHN L. & BARBARA	-00-00 28 SUNNY-VALLEY SUB.										
A.	0000.00A	RES USE CODE	510								
102 DEAN ST											
SOUTH POINT, OHIO 45680	2,450	11,620	14,070								
VOL 569 PG 362	HOMESITE VALUE LISTED BELOW										
PARCEL-ID 16-079-1800.000	2,450	11,620	14,070								
06-09-92 TRNSF FROM 16-079-1800.000 MOORE, SHERRY E & BRENDA											
MOORE, SHERRY E & BRENDA K PAR	-00-00 28 SUNNY-VALLEY SUB.										
SONS	0000.00A	RES USE CODE	510								
8323 PADDLE CR.											
CATLETTSBURG, KY. 41129	00	00	00								
PARCEL-ID 16-079-1800.000											
06-05-92 TRNSF FROM 16-079-1800.000 FREEMAN, NANCY											
06-09-92 TRNSF TO 16-079-1800.000 FITZPATRICK JOHN L. & BAR											
MCFANN, DIRK J. & REBECCA J.	-00-00 29 SUNNY-VALLEY SUB.										
104 DEAN STREET	0000.00A	RES USE CODE	510								
SOUTH POINT, OHIO 45680											
$56,000 SALE ON 06/21/84	2,450	18,040	20,490								
PARCEL-ID 16-080-0100.000	HOMESITE VALUE LISTED BELOW										
	2,450	14,850	17,300								
MOORE, RONALD & DEBORAH S.	-00-00 30 SUNNY-VALLEY SUB.										
106 DEAN STREET	0000.00A	RES USE CODE	510								

TAX RATE 43.00
A/R RED FACTOR 05.5089
OTH RED FACTOR 08.1688

LAWRENCE
TAX DISTRICT 16-PERRY TWP-SOUTH POINT CORP

GENERAL TAX LIST AND DUPLICATE OF REAL AND PUBLIC UTILITY PROPERTY
COUNTY REAL ESTATE TAXES AND SPECIAL ASSESSMENTS

01/18/93

TAX YEAR 1992
INTEREST RATE
PAGE NO 2463

OWNER'S NAME MAILING ADDRESS	DESCRIPTION LAND	IMPROVEMENTS	TOTAL VALUE	TAXES CHARGED	DECEMBER TAXES	PENALTY	JUNE TAXES	PENALTY	TOTAL DELINQUENT	C.D. DATE	MEMO
SOUTH POINT, OHIO 45680											
PARCEL-ID 16-080-0200.000	2,450	14,110	16,560								
	HOMESITE VALUE LISTED BELOW										
	2,450	14,110	16,560								
LOVEJOY, HEROLD KENNITH & CARO	-00-00 31 SUNNY-VALLEY SUB.										
L YVONNE	0000.00A	RES USE CODE	510								
202 7TH ST.											
SOUTH POINT, OHIO 45680	2,450	24,470	26,920								
PARCEL-ID 16-080-0300.000	HOMESITE VALUE LISTED BELOW										
	2,450	24,470	26,920								
LOVEJOY, HAROLD KENNETH & CARO	-00-00 32 SUNNY-VALLEY SUB.										
202 7TH ST.	0000.00A	RES USE CODE	599								
SOUTH POINT, OHIO 45680											
PARCEL-ID 16-080-0400.000	2,300	00	2,300								
BREAKIRON, JACK B. & SHARON K	-00-00 33 SUNNY-VALLEY SUB.										
P.O. BOX 641	0000.00A	RES USE CODE	510								
SOUTH POINT, OHIO 45680											
PARCEL-ID 16-080-0500.000	2,490	18,030	20,520								
	HOMESITE VALUE LISTED BELOW										
	2,490	13,230	15,720								
MARTIN, RONALD J. & SHERRY R.	-00-00 34 SUNNY-VALLEY SUB.										
204 DEAN STREET	0000.00A	RES USE CODE	510								
SOUTH POINT, OH. 45680											
PARCEL-ID 16-080-0600.000	2,490	16,060	18,550								
	HOMESITE VALUE LISTED BELOW										
	2,490	16,060	18,550								
MALONE, BILLY E. & BONNIE	-00-00 35 SUNNY-VALLEY SUB.										
BOX 206, DEAN ST.	0000.00A	RES USE CODE	510								
SOUTH POINT, OHIO 45680											
PARCEL-ID 16-080-0700.000	2,450	10,360	12,810								
	HOMESITE VALUE LISTED BELOW										
	2,450	10,360	12,810								
WILLIS, BILLY RAY & BERTHA V.	-00-00 36 SUNNY-VALLEY SUB.										
208 DEAN ST.	0000.00A	RES USE CODE	510								
SOUTH POINT, OHIO 45680											
PARCEL-ID 16-080-0800.000	2,800	12,660	15,460								
	HOMESITE VALUE LISTED BELOW										
	2,800	12,660	15,460								
PATRICK, MARTY & VIRGINIA	-00-00 SUNNY VALLEY S D										
AKA MARTIN C. PATRICK	LOT 37		N1/2								
105 7TH. ST.	0000.00A	RES USE CODE	599								
SOUTH POINT, OHIO 45680											
PARCEL-ID 16-080-0900.000	1,870	00	1,870								
WARD, JEFFERY C. & MELISSA S.	-00-00 SUNNY VALLEY SUB										
107 7TH STREET	LOT 37 S1/2										
SOUTH POINT, OHIO 45680	0000.00A	RES USE CODE	510								
$42,500 SALE-2 PARC-8/24/84											
PARCEL-ID 16-080-0901.000	1,740	13,660	15,400								
	HOMESITE VALUE LISTED BELOW										
	1,740	13,660	15,400								
WARD, JEFFERY C. & MELISSA S.	-00-00 SUNNYLAND SUB										

TAX RATE 43.00
A/R RED FACTOR 05.5089
OTH RED FACTOR 08.1688

LAWRENCE
TAX DISTRICT 16-PERRY TWP-SOUTH POINT CORP

GENERAL TAX LIST AND DUPLICATE OF REAL AND PUBLIC UTILITY PROPERTY
COUNTY REAL ESTATE TAXES AND SPECIAL ASSESSMENTS

01/18/93

TAX YEAR 1992
INTEREST RATE
PAGE NO 2464

OWNER'S NAME MAILING ADDRESS	DESCRIPTION LAND	IMPROVEMENTS	TOTAL VALUE	TAXES CHARGED	DECEMBER TAXES	PENALTY	JUNE TAXES	PENALTY	TOTAL DELINQUENT	C.D. DATE	MEMO
107 7TH STREET SOUTH POINT, OHIO 45680 $42,500 SALE-2 PARC-8/24/84 PARCEL-ID 16-080-0902.000	LOT 38 S1/2 0000.00A RES USE CODE 599 1,790 00 1,790										
PATRICK, MARTY & VIRGINIA AKA MARTIN C. PATRICK 105 7TH. ST. SOUTH POINT, OHIO 45680 PARCEL-ID 16-080-1000.000	-00-00 SUNNY VALLEY S D LOT 38 N 1/2 0000.00A RES USE CODE 510 1,810 13,750 15,560										
WALLER, DAVID L. & CAROL C. 107 OAKWOOD DR. COAL GROVE, OH. 45638-000 PARCEL-ID 16-080-1100.000	-00-00 SUNNY VALLEY S D S 1/2 0000.00A RES USE CODE 510 1,790 11,570 13,360 HOMESITE VALUE LISTED BELOW 1,790 11,570 13,360										
RICE, RANDALL C. & BILLIE L. RT. 3, BOX 163 SOUTH POINT, OHIO 45680-000 PARCEL-ID 16-080-1101.000	-00-00 SUNNY VALLEY SUB LOT 39 N1/2 0000.00A RES USE CODE 510 1,790 9,430 11,220 HOMESITE VALUE LISTED BELOW 1,790 9,430 11,220										
WALLER, DAVID L. & CAROL C 107 OAKWOOD DR. COAL GROVE, OH. 45638-000 PARCEL-ID 16-080-1200.000	-00-00 SUNNY VALLEY S D S 1/2 0000.00A RES USE CODE 599 1,720 00 1,720										
RICE, RANDALL C. & BILLIE L. RT. 3, BOX 163 SOUTH POINT, OHIO 45680-000 Y PARCEL-ID 16-080-1201.000	-00-00 SUNNY VALLEY SUB LOT 40 N1/2 0000.00A RES USE CODE 599 1,790 00 1,790										
MARTIN, JEFFERY L. & TERRI L. 105 DEAN ST. SOUTH POINT, OHIO 45680 VOL 553 PG 375 PARCEL-ID 16-080-1300.000	-00-00 41 SUNNY-VALLEY SUB. 0000.00A RES USE CODE 510 2,500 8,200 10,700 HOMESITE VALUE LISTED BELOW 2,500 8,200 10,700										
ZORNES, DOUGLAS M. & ROSEMARY 103 DEAN ST. SOUTH POINT, OHIO 45680 PARCEL-ID 16-080-1400.000	-00-00 42 SUNNY-VALLEY SUB. 0000.00A RES USE CODE 510 2,500 7,750 10,250 HOMESITE VALUE LISTED BELOW 2,500 7,750 10,250										
ELAM, JAY F. JR. 101 DEAN ST. SOUTH POINT, OHIO 45680 PARCEL-ID 16-080-1500.000	-00-00 43 SUNNY-VALLEY SUB. 0000.00A RES USE CODE 510 2,500 7,400 9,900 HOMESITE VALUE LISTED BELOW										

TAX RATE 43.00
A/R RED FACTOR 05.5089
OTH RED FACTOR 08.1688

LAWRENCE
TAX DISTRICT 16-PERRY TWP-SOUTH POINT CORP

GENERAL TAX LIST AND DUPLICATE OF REAL AND PUBLIC UTILITY PROPERTY
COUNTY REAL ESTATE TAXES AND SPECIAL ASSESSMENTS

01/18/93

TAX YEAR 1992
INTEREST RATE
PAGE NO 2465

OWNER'S NAME MAILING ADDRESS	DESCRIPTION LAND	IMPROVEMENTS	TOTAL VALUE	TAXES CHARGED	DECEMBER TAXES	PENALTY	JUNE TAXES	PENALTY	TOTAL DELINQUENT	C.D. DATE	MEMO
	2,500	7,400	9,900								
GREENSLAIT, JERRY B. & CAROLYN S. 102 MARGARET SOUTH POINT OHIO 45680 PARCEL-ID 16-080-1600.000	-00-00 44 SUNNY-VALLEY SUB. 0000.00A RES USE CODE 510 2,500 7,720 10,220										
DAVIDSON, DONALD & VIOLET 104 MARGARET ST. SOUTH POINT, OHIO 45680 PARCEL-ID 16-080-1700.000	-00-00 45 SUNNY-VALLEY SUB. 0000.00A RES USE CODE 510 2,500 8,700 11,200 HOMESITE VALUE LISTED BELOW 2,500 8,700 11,200										
WETHERHOLT, ELDON C. & MILDRED E. 106 MARGARET ST. SOUTH POINT, OHIO 45680 PARCEL-ID 16-080-1800.000	-00-00 46 SUNNY-VALLEY SUB. 0000.00A RES USE CODE 510 2,500 21,180 23,680 HOMESITE VALUE LISTED BELOW 2,500 21,180 23,680										
CLARK, DONALD E. & RUTHIE JEAN 022 C/O TRANSAMERICA REAL ESTATE TAX SERVICE 1105 SCHROCK RD SUITE 437 COLUMBUS. OHIO 43229 PARCEL-ID 16-081-0100.000	-00-00 SUNNY VALLEY SUB S 1/2 47 0000.00A RES USE CODE 599 1,160 00 1,160			12-15-93 Mark E + Barbara D. Goodall –							
SMITH, DANNY A. & PHILLIS J. 102 7TH STREET SOUTH POINT, OHIO 45680 PARCEL-ID 16-081-0101.000	-00-00 SUNNY VALLEY SUB LOT 47 N1/2 0000.00A RES USE CODE 599 770 00 770										
CLARK, DONALD E. & RUTH JEAN 022 C/O TRANSAMERICA REAL ESTATE TAX SERVICE 1105 SCHROCK RD SUITE 437 COLUMBUS. OHIO 43229 PARCEL-ID 16-081-0200.000	-00-00 SUNNY VALLEY SUB S 1/2 48 0000.00A RES USE CODE 510 1,160 9,830 10,990			12-15-93 Mark E + Barbara D. Goodall –							
SMITH, DANNY A. & PHILLIS J. 102, 7TH. ST. SOUTH POINT, OHIO 45680 PARCEL-ID 16-081-0201.000	-00-00 SUNNY ALLEY SUB LOT 48 N1/2 0000.00A RES USE CODE 510 900 10,490 11,390										
SMITH, HAROLD R. & KATHLEEN 035 C/O SUPERIOR FEDERAL BANK 5000 ROGERS AVENUE P. O. BOX 17012 FORT SMITH, AR. 72917-7012 PARCEL-ID 16-081-0300.000	-00-00 S1/2 LOT 49 & S1/2 LO TS 1/2 0000.00A RES USE CODE 510 870 9,080 9,950 HOMESITE VALUE LISTED BELOW 870 9,080 9,950										
WOODBURN, TIMOTHY L. RT. 3 BOX 177	-00-00 49 SUNNY VALLEY S.D. NO 1/2 ONLY										

TAX RATE 43.00
A/R RED FACTOR 05.5089
OTH RED FACTOR 08.1688

LAWRENCE
TAX DISTRICT 16-PERRY TWP-SOUTH POINT CORP

GENERAL TAX LIST AND DUPLICATE OF REAL AND PUBLIC UTILITY PROPERTY
COUNTY REAL ESTATE TAXES AND SPECIAL ASSESSMENTS

01/18/93

TAX YEAR 1992
INTEREST RATE
PAGE NO 2466

OWNER'S NAME / MAILING ADDRESS	DESCRIPTION / LAND	IMPROVEMENTS	TOTAL VALUE	TAXES CHARGED	DECEMBER TAXES	PENALTY	JUNE TAXES	PENALTY	TOTAL DELINQUENT	C.D. DATE	MEMO
Timothy L. Woodburn											
SOUTH POINT, OHIO 45680-000	0000.00A	RES USE CODE	510	WD 8/10/93 RtG Box 378 S.P.O.							
VOL 545 PG 701											
PARCEL-ID 16-081-0301.000	1,190	9,480	10,670								
	HOMESITE VALUE LISTED BELOW			Paul E. & Linda J. Dillow -							
	1,190	9,480	10,670								
SMITH, HAROLD R. & KATHLEEN	-00-00 50 SUNNY-VALLEY SUB.										
035	S 1/2										
C/O SUPERIOR FEDERAL BANK	0000.00A	RES USE CODE	500								
5000 ROGERS AVENUE											
P. O. BOX 17012	870	00	870								
FORT SMITH, AR. 72917-7012											
PARCEL-ID 16-081-0400.000											
WOODBURN, TIMOTHY L.	-00-00 50 SUNNY VALLEY SD										
RT. 3 BOX 177	N 1/2			WD 8/10/93							
SOUTH POINT, OHIO 45680-000	0000.00A	RES USE CODE	500								
VOL 545 PG 701											
PARCEL-ID 16-081-0401.000	1,190	00	1,190	Paul E. & Linda J. Dillow -							
ARBOGAST, LARRY F. II & MARGO	-00-00 51 SUNNY-VALLEY SUB.										
S.	0000.00A	RES USE CODE	510								
058											
C/O STAR BANK	2,700	13,210	15,910								
425 WALNUT STREET	HOMESITE VALUE LISTED BELOW										
P. O. BOX 1038	2,700	13,210	15,910								
CINCINNATI, OHIO 45201-1038											
VOL 571 PG 518											
PARCEL-ID 16-081-0500.000											
09-14-92 TRNSF FROM 16-081-0500.000	QUEEN, NANNIE LEE										
QUEEN, NANNIE LEE	-00-00 51 SUNNY-VALLEY SUB.										
3027 BROADMOOR	0000.00A	RES USE CODE	510								
LAS CRUCES, NM 88001											
PARCEL-ID 16-081-0500.000	00	00	00								
09-14-92 TRNSF TO 16-081-0500.000	ARBOGAST, LARRY F. II & M										
ADAMS, ROBERT K.	-00-00 52 SUNNY-VALLEY SUB.										
105 MARGARET ST.	0000.00A	RES USE CODE	510								
SOUTH POINT, OHIO 45680-0000											
PARCEL-ID 16-081-0600.000	3,080	18,200	21,280								
	HOMESITE VALUE LISTED BELOW										
	3,080	18,200	21,280								
EACHES, MARK A. & SUSAN	-00-00 53 SUNNY-VALLEY SUB.										
P O. BOX 346	0000.00A	RES USE CODE	510								
SOUTH POINT, OHIO 45680											
PARCEL-ID 16-081-0700.000	3,080	15,480	18,560								
	HOMESITE VALUE LISTED BELOW										
	3,080	15,480	18,560								
WALLER, CALVIN B. & ROSEMARY	-00-00 54 SUNNY-VALLEY SUB.										
101 MARGARET ST.	0000.00A	RES USE CODE	510								
SOUTH POINT, OHIO 45680											
PARCEL-ID 16-081-0800.000	3,080	9,880	12,960								
	HOMESITE VALUE LISTED BELOW										
	3,080	9,880	12,960								

TAX RATE 43.00
A/R RED FACTOR 05.5089
OTH RED FACTOR 08.1688

LAWRENCE
TAX DISTRICT 16-PERRY TWP-SOUTH POINT CORP

GENERAL TAX LIST AND DUPLICATE OF REAL AND PUBLIC UTILITY PROPERTY
COUNTY REAL ESTATE TAXES AND SPECIAL ASSESSMENTS

01/18/93

TAX YEAR 1992
INTEREST RATE
PAGE NO 2467

OWNER'S NAME / MAILING ADDRESS	DESCRIPTION / LAND	IMPROVEMENTS	TOTAL VALUE	TAXES CHARGED	DECEMBER TAXES	PENALTY	JUNE TAXES	PENALTY	TOTAL DELINQUENT	C.D. DATE	MEMO
DAVIDSON, SR. ROBERT L.	17-02-32 5 ST.HY.EASE.NO.47LA										
C/O KATHLEEN DAVIDSON	WHOLE NE COR. ON CR. PT.										
P.O. BOX 206	0000.38A	USE CODE	610								
SOUTH POINT, OHIO 45680											
PARCEL-ID 16-081-1000.000	110	00	110								
WHITLEY, CECIL & DELORES	17-02-32 5 NE COR. ON CR. PT.			GW 11/4/93 P.O. Box 206 S.Pt. OH							
NORTH KENOVA, OHIO	ST.HY.EASE.NO.43LA WHOLE										
PARCEL-ID 16-081-1100.000	0000.41A	USE CODE	610								
	110	00	110	Kathleen Davidson -							
SUTTON, EILEEN	17-02-32 5 NE COR. ON CR.PT.										
NORTH KENOVA, OHIO	ST.HY.EASE.NO.40LA WHOLE										
PARCEL-ID 16-081-1200.000	0001.07A	USE CODE	610								
	110	00	110								
OSBORNE, EVELYN	17-02-32 5 PT NE COR ON PIKE L										
QUAIL VALLEY	ESS 0.28 A.	BAL. 0.72 ACRES									
RT 5 BOX 408		RES USE CODE	510								
PRINCETON, WV 24740											
VOL 568 PG 656	00	00	00								
PARCEL-ID 16-081-1300.000											
05-14-92 TRNSF FROM 16-081-1300.000	OSBORNE, BRYAN & EVELYN										
05-18-92 TRNSF TO 16-081-1300.000	ROSE HILL MISSIONARY BAPT										
ROSE HILL MISSIONARY BAPTIST C	17-02-32 5 PT NE COR ON PIKE L										
HURCH, INC.	ESS 0.28 A.	BAL. 0.72 ACRES									
1001 WINSLOW RD		RES USE CODE	510								
ASHLAND, KY 41101											
VOL 568 PG 698	3,150	8,660	11,810								
PARCEL-ID 16-081-1300.000	HOMESITE VALUE LISTED BELOW										
	3,150	8,660	11,810								
05-18-92 TRNSF FROM 16-081-1300.000	OSBORNE, EVELYN										
OSBORNE, BRYAN & EVELYN	17-02-32 5 PT NE COR ON PIKE L										
QUAIL VALLEY	ESS 0.28 A.	BAL. 0.72 ACRES									
RT 5 BOX 408		RES USE CODE	511								
PRINCETON, WV 24740											
PARCEL-ID 16-081-1300.000	00	00	00								
05-14-92 TRNSF TO 16-081-1300.000	OSBORNE, EVELYN										
OSBORNE, EVELYN	17-02-32 5 PT NW COR ON PIKE S										
RT 5	TATE HYWY. EASEMENT PARC #5										
PRINCETON, WV	0.28 ACS.	USE CODE	610								
VOL 568 PG 656											
PARCEL-ID 16-081-1300.001	00	00	00								
05-14-92 TRNSF FROM 16-081-1300.001	OSBORNE, BRYAN & EVELYN										
05-18-92 TRNSF TO 16-081-1300.001	ROSE HILL MISSIONARY BAPT										

TAX RATE 43.00
A/R RED FACTOR 05.5089
OTH RED FACTOR 08.1688

LAWRENCE
TAX DISTRICT 16-PERRY TWP-SOUTH POINT CORP

GENERAL TAX LIST AND DUPLICATE OF REAL AND PUBLIC UTILITY PROPERTY
COUNTY REAL ESTATE TAXES AND SPECIAL ASSESSMENTS

01/18/93

TAX YEAR 1992
INTEREST RATE
PAGE NO 2468

OWNER'S NAME MAILING ADDRESS	DESCRIPTION LAND	IMPROVEMENTS	TOTAL VALUE	TAXES CHARGED	DECEMBER TAXES	PENALTY	JUNE TAXES	PENALTY	TOTAL DELINQUENT	C.D. DATE	MEMO
ROSE HILL MISSIONARY BAPTIST C HURCH 1001 WINSLOW RD ASHLAND, KY 41101 VOL 568 PG 698 PARCEL-ID 16-081-1300.001	17-02-32 5 PT NW COR ON PIKE S TATE HYWY. EASEMENT PARC #5 0.28 ACS. USE CODE 610 110	00	110								
05-18-92 TRNSF FROM 16-081-1300.001 OSBORNE, EVELYN											
OSBORNE, BRYAN & EVELYN RT 5 PRINCETON, WV PARCEL-ID 16-081-1300.001	17-02-32 5 PT NW COR ON PIKE S TATE HYWY. EASEMENT PARC #5 0.28 ACS. USE CODE 610 00	00	00								
05-14-92 TRNSF TO 16-081-1300.001 OSBORNE, EVELYN											
TANNER, ROBERT B. P. O. BOX 4485 CHARLESSTESVILLE, V 22905 PARCEL-ID 16-081-1400.000	17-02-32 5 PT. NW COR. ON PIKE 0000.08A COM USE CODE 400 00	00	00								
05-28-92 TRNSF TO 16-081-1400.000 THOMPSON, DONALD R. & DON											
THOMPSON, DONALD R. & DONNA D. & TAMMY D. THOMPSON P.O. BOX 244 SOUTH POINT, OHIO 45680 VOL 569 PG 94 PARCEL-ID 16-081-1400.000	17-02-32 5 PT. NW COR. ON PIKE 0000.08A RES USE CODE 500 950	00	950								
05-28-92 TRNSF FROM 16-081-1400.000 TANNER, ROBERT B.											
THOMPSON, DONALD R. & DONNA D. & TAMMY D. THOMPSON P.O. BOX 244 SOUTH POINT, OHIO 45680 VOL 569 PG 94 PARCEL-ID 16-081-1500.000	17-02-32 5 PT. NW COR. ON PIKE E PT. ST.HY.EASE. NO. 46 0000.01A USE CODE 610 110	00	110								
05-28-92 TRNSF FROM 16-081-1500.000 TANNER, ROBERT B.											
TANNER, ROBERT B. 9 THREE OAKS DRIVE ASHLAND, KY. 41101 PARCEL-ID 16-081-1500.000	17-02-32 5 PT. NW COR. ON PIKE E PT. ST.HY.EASE. NO. 46 0000.01A USE CODE 610 00	00	00								
05-28-92 TRNSF TO 16-081-1500.000 THOMPSON, DONALD R. & DON											
CHATFIELD, THOMAS E. & GOLDIE INEZ C/O MITCHELL ADKINS 101 11TH STREET SOUTH POINT, OHIO 45680-0000 L/C MITCHELL ADKINS PARCEL-ID 16-081-1600.000	17-02-32 5 PT. NW COR. ON PIKE 0001.56A RES USE CODE 510 5,420	4,990	10,410								

TAX RATE 43.00
A/R RED FACTOR 05.5089
OTH RED FACTOR 08.1688

LAWRENCE
TAX DISTRICT 16-PERRY TWP-SOUTH POINT CORP

GENERAL TAX LIST AND DUPLICATE OF REAL AND PUBLIC UTILITY PROPERTY
COUNTY REAL ESTATE TAXES AND SPECIAL ASSESSMENTS

01/18/93

TAX YEAR 1992
INTEREST RATE
PAGE NO 2469

OWNER'S NAME MAILING ADDRESS	DESCRIPTION LAND	IMPROVEMENTS	TOTAL VALUE	TAXES CHARGED	DECEMBER TAXES	PENALTY	JUNE TAXES	PENALTY	TOTAL DELINQUENT	C.D. DATE	MEMO
TANNER, ROBERT B. P. O. BOX 4485 CHARLETTESVILLE, VA 22905 PARCEL-ID 16-081-1700.000	17-02-32 5 PT. NW COR. ON PIKE 0000.24A COM USE CODE 400 00	00	00								
05-28-92 TRNSF TO 16-081-1700.000 THOMPSON, DONALD R. & DON											
THOMPSON, DONALD R. & DONNA D. & TAMMY D. THOMPSON P.O. BOX 244 SOUTH POINT, OHIO 45680 VOL 569 PG 94 PARCEL-ID 16-081-1700.000	17-02-32 5 PT. NW COR. ON PIKE 0000.24A RES USE CODE 500 2,060	00	2,060								
05-28-92 TRNSF FROM 16-081-1700.000 TANNER, ROBERT B.											
CHURCH, CHARLES G. & CATHY ROUTE 5, BOX 566 SOUTH POINT, OHIO 45680-0000 PARCEL-ID 16-081-1701.000	17-02-32 BACK PT 0001.14A RES USE CODE 510 920 HOMESITE VALUE LISTED BELOW 910	4,920 4,920	5,840 5,830								
THOMPSON, DONALD R. & DONNA D. & TAMMY D. THOMPSON P.O. BOX 244 SOUTH POINT, OHIO 45680 VOL 569 PG 94 PARCEL-ID 16-081-1800.000	17-02-32 5 PT. NW COR. ON PIKE E PT. ST.HY.EASE. NO. 46 0000.01A USE CODE 610 110	00	110								
05-28-92 TRNSF FROM 16-081-1800.000 TANNER, ROBERT B.											
TANNER, ROBERT B. P. O. BOX 4485 CHARLETTESVILLE, VA 22905 PARCEL-ID 16-081-1800.000	17-02-32 5 PT. NW COR. ON PIKE E PT. ST.HY.EASE. NO. 46 0000.01A COM USE CODE 400 00	00	00								
05-28-92 TRNSF TO 16-081-1800.000 THOMPSON, DONALD R. & DON											
THE ROSE HILL BAPTIST CHURCH WINDSOR ROAD ADHLAND, KENTUCKY 41101 RT 6 PARCEL-ID 16-082-0100.000	17-2-32 5 PT NE COR 2.66ACS USE CODE 685 4,690	68,940	73,630								
THE ROSE HILL BAPTIST CHURCH WINDSOR ROAD ASHLAND, KENTUCKY 41101 VOL 536 PG 340 PARCEL-ID 16-082-0101.000	17-2-32 5 PT NE COR EASEMENT F OR HWY PURPOSE ONLY 0.82ACS USE CODE 610 250	00	250								
GRAHAM, DONALD P. & LAHOMA P.O. BOX 226 SOUTH POINT, OHIO 45680 PARCEL-ID 16-082-0200.000	17-02-32 5 PT N. E. COR LESS 0.73 ACS. BAL. 3.89 ACRES RES USE CODE 510 3,510	9,510	13,020								

TAX RATE 43.00
A/R RED FACTOR 05.5089
OTH RED FACTOR 08.1688

LAWRENCE
TAX DISTRICT 16-PERRY TWP-SOUTH POINT CORP

GENERAL TAX LIST AND DUPLICATE OF REAL AND PUBLIC UTILITY PROPERTY
COUNTY REAL ESTATE TAXES AND SPECIAL ASSESSMENTS

01/18/93

TAX YEAR 1992
INTEREST RATE
PAGE NO 2470

OWNER'S NAME MAILING ADDRESS	DESCRIPTION LAND	IMPROVEMENTS	TOTAL VALUE	TAXES CHARGED	DECEMBER TAXES	PENALTY	JUNE TAXES	PENALTY	TOTAL DELINQUENT	C.D. DATE	MEMO
	HOMESITE VALUE LISTED BELOW										
	3,060	9,510	12,570								
GRAHAM, DONALD P. & LAHOMA	17-02-32 5 PT NE COR. ST. HY										
P.O. BOX 226	EASEMENT PARC NO. 3		0.73								
SOUTH POINT, OHIO 45680	ACRES		USE CODE 610								
PARCEL-ID 16-082-0200.001											
	110	00	110								
GRAHAM, DONALD P. & LAHOMA	17-02-32 5PT NECOR STHY EA N42										
BOX 218	LA EPT.21A&N42 EPT28A N042X.2										
SOUTH POINT, OHIO	3 0000.72A		USE CODE 610								
PARCEL-ID 16-082-0300.000											
	110	00	110								
VILLAGE OF SOUTH POINT, OHIO	17-02-32 5 PT. BET. RR & 2ND S										
SOUTH POINT, OHIO	T										
PARCEL-ID 16-082-0400.000	0002.79A		USE CODE 640								
	830	00	830								
GORE, JANET R.	-00-00 1 CONLEY SUBDIVISION										
204 THELMA AVE	CONLEY SUB.DIV. LESS .02A E E										
SOUTH POINT, OHIO 45680	N 0000.27A	RES	USE CODE 510								
VOL 568 PG 670											
PARCEL-ID 16-082-0600.000	2,350	7,160	9,510								
	HOMESITE VALUE LISTED BELOW										
	2,350	7,160	9,510								
05-14-92 TRNSF FROM 16-082-0600.000	GORE, MADISON & JANET R.										
GORE, MADISON & JANET R.	-00-00 1 CONLEY SUBDIVISION										
204 YHELMA AVE.	CONLEY SUB.DIV. LESS .02A E E										
SOUTH POINT, OHIO 45680	N 0000.27A	RES	USE CODE 510								
VOL 568 PG 670											
PARCEL-ID 16-082-0600.000	00	00	00								
05-14-92 TRNSF TO 16-082-0600.000	GORE, JANET R.										
GORE, MADISON & JANET R.	-00-00 1 CONLEY SUBDIVISION										
204 THELMA AVE.	ST.HY.EASE.PARC.NO.45E END										
SOUTH POINT, OH. 45680-000	0000.02A		USE CODE 610								
PARCEL-ID 16-082-0700.000											
	110	00	110								
STATE OF OHIO	-00-00 2 CONLEY SUBDIVISION										
C/O ODOT ATTN: ACQ. DEPT.	0000.18A		USE CODE 610								
P.O. BOX 272 ROOM 214											
LEBANON, OH. 45036-0000	830	00	830								
PARCEL-ID 16-082-0800.000											
STATE OF OHIO	-00-00 3 CONLEY SUBDIVISION										
C/O ODOT ATTN: ACQ. DEPT.	0000.16A		USE CODE 610								
P.O. BOX 272 ROOM 214											
LEBANON, OH. 45036-0000	760	00	760								
PARCEL-ID 16-082-0900.000											

TAX RATE 43.00
A/R RED FACTOR 05.5089
OTH RED FACTOR 08.1688

LAWRENCE
TAX DISTRICT 16-PERRY TWP-SOUTH POINT CORP

GENERAL TAX LIST AND DUPLICATE OF REAL AND PUBLIC UTILITY PROPERTY
COUNTY REAL ESTATE TAXES AND SPECIAL ASSESSMENTS

01/18/93

TAX YEAR 1992
INTEREST RATE
PAGE NO 2471

OWNER'S NAME MAILING ADDRESS	DESCRIPTION LAND	IMPROVEMENTS	TOTAL VALUE	TAXES CHARGED	DECEMBER TAXES	PENALTY	JUNE TAXES	PENALTY	TOTAL DELINQUENT	C.D. DATE	MEMO
SALYERS, CHARLES C. & LILTINA	-00-00 4 CONLEY SUBDIVISION										
M.	0000.28A	RES	USE CODE 510								
110 CONLEY ST.											
SOUTH POINT, OHIO 45680	2,910	8,250	11,160								
PARCEL-ID 16-082-1000.000	HOMESITE VALUE LISTED BELOW										
	2,910	8,250	11,160								
MORRIS, ERNEST AND GERALDINE	-00-00 5 CONLEY SUBDIVISION										
006	0000.24A	RES	USE CODE 510								
C/O T R T S DATA SERVICES											
2401 WEST HASSELL RD.	2,240	11,580	13,820								
SUITE 1510	HOMESITE VALUE LISTED BELOW										
HOFFMAN, ILL 60195-2001	2,240	11,310	13,550								
PARCEL-ID 16-082-1100.000											
SAXTON, LARRY E. AND PEGGY A.	-00-00 6 CONLEY SUBDIVISION										
C/O FULTON AND GOSS INC.	0000.20A	RES	USE CODE 510								
106 CONLEY ST.											
SOUTH POINT, OHIO 45680-0000	2,020	8,780	10,800								
PARCEL-ID 16-082-1200.000	HOMESITE VALUE LISTED BELOW										
	2,020	8,780	10,800								
BELVILLE, EVERETT J. & CONNIE	-00-00 7 CONLEY SUBDIVISION										
104CONLEY STREET	0000.19A	RES	USE CODE 510								
SOUTH POINT, OHIO 45680											
PARCEL-ID 16-082-1300.000	1,880	10,130	12,010								
	HOMESITE VALUE LISTED BELOW										
	1,880	9,910	11,790								
BARE, CHRISTINE CHAPMAN	-00-00 8 CONLEY SUBDIVISION			WD 8/14/93	R#2 Box 323-8 S.P.O.						
013	0000.42A	RES	USE CODE 510								
C/O THE KISSELL COMPANY											
ATTM: TAX DEPARTMENT	3,450	15,840	19,290								
30 WARDER STREET	HOMESITE VALUE LISTED BELOW										
SPRINGFIELD, OHIO 45501	3,450	15,840	19,290	Daily, Jack O. Sr & Lisa A.							
$37,023 SALE ON 10/19/84											
PARCEL-ID 16-082-1400.000											
EACHES, HARLEY R. & WANDA J.	-00-00 9 CONLEY SUBDIVISION										
101 CONLEY ST.	0000.29A	RES	USE CODE 510								
SOUTH POINT, OHIO 45680											
PARCEL-ID 16-082-1500.000	2,460	11,150	13,610								
	HOMESITE VALUE LISTED BELOW										
	2,460	11,150	13,610								
COOKE, RICHARD HUNTER SR. & WI	-00-00 10 CONLEY SUBDIVISION										
NONA JUNE	0000.21A	RES	USE CODE 500								
103 CONLEY ST.											
SOUTH POINT, OH. 45680-0000	00	00	00								
VOL 543 PG 22											
PARCEL-ID 16-082-1600.000											
04-28-92 TRNSF TO 16-082-1600.000	COOKE, WINONA JUNE										
COOKE, WINONA JUNE	-00-00 10 CONLEY SUBDIVISION			WD 11/4/93	103 Coley St S.P.O.						
103 CONLEY ST.	0000.21A	RES	USE CODE 500								
SOUTH POINT, OH. 45680-0000											
VOL 568 PG 295	1,340	00	1,340								
PARCEL-ID 16-082-1600.000				Mary A. Montrosa -							

TAX RATE 43.00
A/R RED FACTOR 05.5089
OTH RED FACTOR 08.1688

LAWRENCE
TAX DISTRICT 16-PERRY TWP-SOUTH POINT CORP

GENERAL TAX LIST AND DUPLICATE OF REAL AND PUBLIC UTILITY PROPERTY
COUNTY REAL ESTATE TAXES AND SPECIAL ASSESSMENTS

01/18/93

TAX YEAR 1992
INTEREST RATE
PAGE NO 2472

OWNER'S NAME MAILING ADDRESS	DESCRIPTION LAND	IMPROVEMENTS	TOTAL VALUE	TAXES CHARGED	DECEMBER TAXES	PENALTY	JUNE TAXES	PENALTY	TOTAL DELINQUENT	C.D. DATE	MEMO
04-28-92 TRNSF FROM 16-082-1600.000 COOKE, RICHARD HUNTER SR.											
COOKE, RICHARD HUNTER SR. & WI	-00-00 11 CONLEY SUBDIVISION										
NONA JUNE	0000.21A	RES USE CODE	510								
103 CONLEY ST.											
SOUTH POINT, OH. 45680-0000	00	00	00								
VOL 543 PG 22											
PARCEL-ID 16-082-1700.000											
04-28-92 TRNSF TO 16-082-1700.000 COOKE, WINONA JUNE											
COOKE, WINONA JUNE	-00-00 11 CONLEY SUBDIVISION										
1754 HUNTLEY ROAD	0000.21A	RES USE CODE	510								
GOSHEN, OHIO 45122											
VOL 568 PG 295	1,680	8,830	10,510								
PARCEL-ID 16-082-1700.000	HOMESITE VALUE LISTED BELOW										
	1,680	8,830	10,510								
04-28-92 TRNSF FROM 16-082-1700.000 COOKE, RICHARD HUNTER SR.											
CRAWFORD, JOHN E. & ROBIN L.	-00-00 12 CONLEY S D										
105 CONLEY STREET	0000.21A	RES USE CODE	510								
SOUTH POINT, OHIO 45680											
PARCEL-ID 16-082-1800.000	1,680	8,990	10,670								
	HOMESITE VALUE LISTED BELOW										
	1,680	8,990	10,670								
11-25-92 172.84											
WARD, LOUIS W. & FUMI	-00-00 13 CONLEY SUBDIVISION										
P.O. BOX 55	0000.21A	RES USE CODE	510								
SOUTH POINT, OHIO 45680											
PARCEL-ID 16-083-0100.000	1,680	8,310	9,990								
	HOMESITE VALUE LISTED BELOW										
	1,680	8,310	9,990								
STATE OF OHIO	-00-00 14 CONLEY SUBDIVISION										
C/O ODOT	PARC #6-WD										
P. O. BOX 272 (ROOM 216)	0000.21A	USE CODE	610								
LEBANON, OHIO 45036-0000											
PARCEL-ID 16-083-0200.000	840	00	840								
STATE OF OHIO	-00-00 15 CONLEY SUBDIVISION										
C/O ODOT	PARC #6-WD										
P. O. BOX 272 (ROOM 216)	0000.25A	USE CODE	610								
LEBANON, OHIO 45036-0000											
PARCEL-ID 16-083-0300.000	1,990	00	1,990								
SAYRE, VIRGINIA M	-00-00 LOT 1 VALLEY VIEW SD										
302 9TH ST.	PT LESS 90' X 60'										
SOUTH POINT, OHIO 45680	0000.00A	RES USE CODE	510								
VOL 567 PG 512											
PARCEL-ID 16-083-0500.000	3,160	14,200	17,360								
	HOMESITE VALUE LISTED BELOW										
	3,160	13,660	16,820								
SAYRE, J. F. & VIRGINIA M.	-00-00 LOT 1 VALLEY VIEW SD										

TAX RATE 43.00
A/R RED FACTOR 05.5089
OTH RED FACTOR 08.1688

LAWRENCE
TAX DISTRICT 16-PERRY TWP-SOUTH POINT CORP

GENERAL TAX LIST AND DUPLICATE OF REAL AND PUBLIC UTILITY PROPERTY
COUNTY REAL ESTATE TAXES AND SPECIAL ASSESSMENTS

01/18/93

TAX YEAR 1992
INTEREST RATE
PAGE NO 2473

OWNER'S NAME MAILING ADDRESS	DESCRIPTION LAND	IMPROVEMENTS	TOTAL VALUE	TAXES CHARGED	DECEMBER TAXES	PENALTY	JUNE TAXES	PENALTY	TOTAL DELINQUENT	C.D. DATE	MEMO
C/O J. F. & VIRGINIA SAYRE	PT LESS 90' X 60'										
302 9TH ST.	0000.00A	RES USE CODE	510								
SOUTH POINT, OHIO 45680											
PARCEL-ID 16-083-0500.000	00	00	00								
03-31-92 TRNSF TO 16-083-0500.000 SAYRE, VIRGINIA M											
SUTTON, NANCY S.	-00-00 1 VALLEY VIEW PT.										
307 PARK AVE.	215' ON 9TH & 240' ON PARK										
SOUTH POINT, OHIO 45680	0000.00A	RES USE CODE	510								
VOL 560 PG 98											
PARCEL-ID 16-083-0501.000	5,950	51,010	56,960								
	HOMESITE VALUE LISTED BELOW										
	00	41,140	41,140								
NIBERT, FAYE	-00-00 LOT 1 VALLEY VIEW S D										
204 9TH ST.	90' X 60' ONLY										
RT 3 BOX 297-A	0000.00A	RES USE CODE	510								
SOUTH POINT, OHIO 45680											
PARCEL-ID 16-083-0502.000	1,640	12,850	14,490								
	HOMESITE VALUE LISTED BELOW										
	1,640	12,850	14,490								
KNIGHT, RONALD L.	-00-00 2 VALLEY VIEW SUB.										
202 9TH STREET	LESS W 1/3 75'X80'										
SOUTH POINT, OHIO 45680	0000.00A	RES USE CODE	510								
PARCEL-ID 16-083-0600.000											
	2,030	16,960	18,990								
	HOMESITE VALUE LISTED BELOW										
	2,030	16,960	18,990								
HUTCHINSON, GEORGE M. & RHONDA	-00-00 2 VALLEY VIEW SUB.										
M.	PT. W 1/3 75'X80'										
019	0000.00A	RES USE CODE	500								
C/O SOURCE ONE MORTGAGE SE CO											
27555 FARMINGTON ROAD	1,510	00	1,510								
P. O. BOX 1800											
FARMINGTON HILLS, M 48018											
PARCEL-ID 16-083-0700.000											
HUDNALL, LUCILLE MARLENE	-00-00 3 VALLEY VIEW SUB.										
309 HIGH ST.	0000.00A	RES USE CODE	510								
SOUTH POINT, OHIO 45680											
PARCEL-ID 16-083-0800.000	2,990	11,960	14,950								
	HOMESITE VALUE LISTED BELOW										
	2,990	11,960	14,950								
RATLIFF, DELLA MAE	-00-00 4 VALLEY VIEW SUB.										
307 HIGH ST.	0000.00A	RES USE CODE	510								
SOUTH POINT, OHIO 45680											
VOL 561 PG 322	2,990	11,500	14,490								
PARCEL-ID 16-083-0900.000	HOMESITE VALUE LISTED BELOW										
	2,990	9,240	12,230								
STAPF, ETHEL V. LIFE EST	-00-00 5 VALLEY VIEW SUB.										
303 HIGH ST.	0000.00A	RES USE CODE	500								
SOUTH POINT, OHIO 45680											
VOL 559 PG 26	2,030	00	2,030								
PARCEL-ID 16-083-1000.000											
STAPF, ETHEL V. LIFE EST	-00-00 6 VALLEY VIEW SUB.										

TAX RATE 43.00
A/R RED FACTOR 05.5089
OTH RED FACTOR 08.1688

LAWRENCE
TAX DISTRICT 16-PERRY TWP-SOUTH POINT CORP

GENERAL TAX LIST AND DUPLICATE OF REAL AND PUBLIC UTILITY PROPERTY
COUNTY REAL ESTATE TAXES AND SPECIAL ASSESSMENTS

TAX YEAR 1992
INTEREST RATE
01/18/93 PAGE NO 2474

OWNER'S NAME MAILING ADDRESS	DESCRIPTION LAND	IMPROVEMENTS	TOTAL VALUE	TAXES CHARGED	DECEMBER TAXES	PENALTY	JUNE TAXES	PENALTY	TOTAL DELINQUENT	C.D. DATE	MEMO
303 HIGH ST. SOUTH POINT, OHIO 45680 VOL 559 PG 26 PARCEL-ID 16-083-1100.000	0000.00A 2,710 HOMESITE VALUE LISTED BELOW 2,710	RES USE CODE 510 16,640	19,350 19,350								
WATKINS, ROGER A. 404 WASHINGTON ST. SOUTH POINT, OHIO 45680-0000 PARCEL-ID 16-083-1200.000	-00-00 7 VALLEY VIEW SUB. 0000.00A 3,500 HOMESITE VALUE LISTED BELOW 3,500	RES USE CODE 510 18,930	22,430 22,430								
HUTCHINSON, GEORGE M. & RHONDA M. 019 C/O SOURCE ONE MORTGAGE SE CO 27555 FARMINGTON ROAD P. O. BOX 1800 FARMINGTON HILLS, M 48018 PARCEL-ID 16-083-1300.000	-00-00 8 VALLEY VIEW SUB. 0000.00A 2,800 HOMESITE VALUE LISTED BELOW 2,800	RES USE CODE 510 19,380 18,430	22,180 21,230								
CRAWFORD, JACK E. & BERNICE L. 408 WASHINGTON AVE. SOUTH POINT, OHIO 45680 PARCEL-ID 16-083-1400.000	-00-00 9 VALLEY VIEW SUB. 0000.00A 2,800 HOMESITE VALUE LISTED BELOW 2,800	RES USE CODE 510 8,740 8,630	11,540 11,430								
SAMONS, ROLAND J. JR. & JOYCE 204 ALMA AVE. SOUTH POINT, OHIO 45680 PARCEL-ID 16-083-1500.000	-00-00 10 VALLEY VIEW SUB. 0000.00A 2,240 HOMESITE VALUE LISTED BELOW 2,240	RES USE CODE 510 12,620 12,620	14,860 14,860								
BAILEY, GARY L. & RHONDA R. 008 C/O THE LEADER MORTGAGE CO. SUITE 650 1015 EUCLID AVE. CLEVELAND, OHIO 44115 VOL 554 PG 347, 348 PARCEL-ID 16-083-1600.000	-00-00 11 VALLEY VIEW SUB. 0000.00A 2,800 HOMESITE VALUE LISTED BELOW 2,800	RES USE CODE 510 9,450 9,450	12,250 12,250								
YORK, TEDDY G. & PHYLLIS RT. 3, BOX 234 SOUTH POINT, OHIO 45680-0000 PARCEL-ID 16-083-1700.000	-00-00 12 VALLEY VIEW SUB. 0000.00A 2,240 HOMESITE VALUE LISTED BELOW 2,240	RES USE CODE 510 7,080 7,080	9,320 9,320								
WHEELER, JACK F. & BILLIE RUTH 409 WASHINGTON AVE. SOUTH POINT, OHIO 45680 PARCEL-ID 16-083-1800.000	-00-00 13 VALLEY VIEW SUB. 0000.00A 2,800 HOMESITE VALUE LISTED BELOW 2,800	RES USE CODE 510 18,620 18,620	21,420 21,420	12-8-93 Jack F. Wheeler AFF							
RILEY, HAROLD E. & JULIA C. 410 DEAN ST. SOUTH POINT, OHIO 45680	-00-00 14 VALLEY VIEW SUB. 0000.00A	RES USE CODE 510									

TAX RATE 43.00
A/R RED FACTOR 05.5089
OTH RED FACTOR 08.1688

LAWRENCE
TAX DISTRICT 16-PERRY TWP-SOUTH POINT CORP

GENERAL TAX LIST AND DUPLICATE OF REAL AND PUBLIC UTILITY PROPERTY
COUNTY REAL ESTATE TAXES AND SPECIAL ASSESSMENTS

TAX YEAR 1992
INTEREST RATE
01/18/93 PAGE NO 2475

OWNER'S NAME MAILING ADDRESS	DESCRIPTION LAND	IMPROVEMENTS	TOTAL VALUE	TAXES CHARGED	DECEMBER TAXES	PENALTY	JUNE TAXES	PENALTY	TOTAL DELINQUENT	C.D. DATE	MEMO
PARCEL-ID 16-084-0100.000	2,800 HOMESITE VALUE LISTED BELOW 2,800	12,640 12,640	15,440 15,440								
DELONG, HENRY R JR & VIRGINIA LIFE ESTATE 408 DEAN ST. SOUTH POINT, OHIO 45680 VOL 566 PG 439 PARCEL-ID 16-084-0200.000 02-14-92 TRNSF FROM 16-084-0200.000 DELONG, HENRY R. JR. & VI	-00-00 15 VALLEY VIEW SUB. 0000.00A 2,800 HOMESITE VALUE LISTED BELOW 2,800	RES USE CODE 510 11,060 11,060	13,860 13,860								
DELONG, HENRY R. JR. & VIRGINI 408 DEAN ST. SOUTH POINT, OHIO 45680 PARCEL-ID 16-084-0200.000 02-14-92 TRNSF TO 16-084-0200.000 DELONG, HENRY R JR & VIRG	-00-00 15 VALLEY VIEW SUB. 0000.00A 00	RES USE CODE 510 00	00								
GETTYS, DORIS & DIANA L. 406 DEAN STREET SOUTH POINT, OHIO 45680 PARCEL-ID 16-084-0300.000	-00-00 16 VALLEY VIEW SUB. 0000.00A 2,240 HOMESITE VALUE LISTED BELOW 2,240	RES USE CODE 510 14,740 14,740	16,980 16,980								
HARRISON, ROBERT M. & EUGENA J . 405 DEAN ST. SOUTH POINT, OHIO 45680 PARCEL-ID 16-084-0400.000	-00-00 17 VALLEY VIEW SUB. 0000.00A 3,270 HOMESITE VALUE LISTED BELOW 3,270	RES USE CODE 510 10,210 10,210	13,480 13,480								
WEBB, RALPH &JUNE 407 DEAN ST. SOUTH POINT, OHIO 45680 PARCEL-ID 16-084-0500.000	-00-00 18 VALLEY VIEW SUB. 0000.00A 3,360 HOMESITE VALUE LISTED BELOW 3,360	RES USE CODE 510 8,880 8,880	12,240 12,240								
VENZ, DAVID C. & WILLIAM E. 5915 INNISVALE DRIVE FAIRFAX STATION, VA VOL 545 PG 787 PARCEL-ID 16-084-0600.000	-00-00 19 VALLEY VIEW SUB. 0000.00A 3,440 HOMESITE VALUE LISTED BELOW 3,440	RES USE CODE 510 17,440 17,290	20,880 20,730								
BD. OF ED. OF SOUTH POINT LOCA SOUTH POINT, OHIO PARCEL-ID 16-084-1800.000	-00-00 31 VALLEY VIEW SUB. 0000.00A 2,710	USE CODE 650 309,370	312,080								
BD. OF ED. OF SO. POINT SCHOOL SOUTH POINT, OHIO PARCEL-ID 16-084-1811.000	-00-00 LOTS 20 THRU 36 VALLE YVIEW SD & PARC A 0000.00A 16,360	USE CODE 650 00	16,360								

TAX RATE 43.00
A/R RED FACTOR 05.5089
OTH RED FACTOR 08.1688

LAWRENCE
TAX DISTRICT 16-PERRY TWP-SOUTH POINT CORP

GENERAL TAX LIST AND DUPLICATE OF REAL AND PUBLIC UTILITY PROPERTY
COUNTY REAL ESTATE TAXES AND SPECIAL ASSESSMENTS

01/18/93

TAX YEAR 1992
INTEREST RATE
PAGE NO 2476

OWNER'S NAME MAILING ADDRESS	DESCRIPTION LAND	IMPROVEMENTS	TOTAL VALUE	TAXES CHARGED	DECEMBER TAXES	PENALTY	JUNE TAXES	PENALTY	TOTAL DELINQUENT	C.D. DATE	MEMO
WRIGHT, CHARLES E. & BILLIE PA	-00-00 37 VALLEY VIEW SUB.										
P.O. BOX 14	0000.00A	RES USE CODE	500								
SOUTH POINT, OHIO 45680											
PARCEL-ID 16-085-0600.000	2,580	00	2,580								
WRIGHT, CHARLES E. & BILLIE PA	-00-00 38 VALLEY VIEW SUB.										
P.O. BOX 14	0000.00A	RES USE CODE	510								
SOUTH POINT, OHIO 45680											
PARCEL-ID 16-085-0700.000	3,230	14,890	18,120								
	HOMESITE VALUE LISTED BELOW										
	3,230	14,890	18,120								
STONE, JAMES O. & ROSALIE C.	-00-00 39 VALLEY VIEW SUB.										
604 WASHINGTON AVE.	0000.00A	USE CODE	610								
SOUTH POINT, OHIO 45680											
PARCEL-ID 16-085-0800.000	3,230	15,890	19,120								
	HOMESITE VALUE LISTED BELOW										
	3,230	15,890	19,120								
GORE, KATHRYN ELIZABETH	-00-00 40 VALLEY VIEW SUB.										
602 WASHINGTON AVE.	0000.00A	RES USE CODE	510								
SOUTH POINT, OHIO 45680											
PARCEL-ID 16-085-0900.000	3,230	12,130	15,360								
	HOMESITE VALUE LISTED BELOW										
	3,230	12,130	15,360								
JUSTICE, DONALD E. & EFFIE E.	-00-00 41 VALLEY VIEW SUB.										
022	0000.00A	RES USE CODE	510								
C/O TRANSAMERICA											
REAL ESTATE TAX SERVICE	3,020	15,670	18,690								
1105 SCHROCK RD SUITE 437	HOMESITE VALUE LISTED BELOW										
COLUMBUS. OHIO 43229	3,020	15,670	18,690								
$42,000 SALE ON 4/16/84											
PARCEL-ID 16-085-1000.000											
LABER, MARK A. & LORILEE	-00-00 42 VALLEY VIEW SUB.										
506 WASHINGTON ST.	0000.00A	RES USE CODE	510								
SOUTH POINT, OHIO 45680											
PARCEL-ID 16-085-1100.000	3,020	17,850	20,870								
	HOMESITE VALUE LISTED BELOW										
	3,020	17,850	20,870								
CONLEY, DEBRA KAY	-00-00 43 VALLEY VIEW SUB.										
504 WASHINGTON ST	0000.00A	RES USE CODE	510	500 W Wash St S Pt On							
SOUTH POINT, OHIO 45680				10/25/93							
PARCEL-ID 16-085-1200.000	3,020	16,580	19,600								
	HOMESITE VALUE LISTED BELOW										
	3,020	14,640	17,660	William D. & Sandra L. Daniel							
SKEENS, GROVER C. & WANDA K.	-00-00 44 VALLEY VIEW SUB.										
502 WASHINGTON AVE.	0000.00A	RES USE CODE	510								
SOUTH POINT, OH. 45680-0000											
PARCEL-ID 16-085-1300.000	3,060	14,310	17,370								
	HOMESITE VALUE LISTED BELOW										
	3,060	14,310	17,370								
HITE, BILLIE O.	-00-00 45 VALLEY VIEW SUB.										
101 ALMA AVE.	0000.00A	RES USE CODE	510								
SOUTH POINT, OHIO 45680											
Y	2,420	18,450	20,870								

TAX RATE 43.00
A/R RED FACTOR 05.5089
OTH RED FACTOR 08.1688

LAWRENCE
TAX DISTRICT 16-PERRY TWP-SOUTH POINT CORP

GENERAL TAX LIST AND DUPLICATE OF REAL AND PUBLIC UTILITY PROPERTY
COUNTY REAL ESTATE TAXES AND SPECIAL ASSESSMENTS

01/18/93

TAX YEAR 1992
INTEREST RATE
PAGE NO 2477

OWNER'S NAME MAILING ADDRESS	DESCRIPTION LAND	IMPROVEMENTS	TOTAL VALUE	TAXES CHARGED	DECEMBER TAXES	PENALTY	JUNE TAXES	PENALTY	TOTAL DELINQUENT	C.D. DATE	MEMO
PARCEL-ID 16-085-1400.000	HOMESITE VALUE LISTED BELOW										
	2,420	17,760	20,180								
HITE, BILLIE O.	-00-00 46 VALLEY VIEW SUB.										
101 ALMA AVE.	W 10'										
SOUTH POINT, OHIO 45680	0000.00A	RES USE CODE	500								
PARCEL-ID 16-085-1500.000											
	340	00	340								
SLOAN, MAXINE	-00-00 46 VALLEY VIEW SUB.										
103 ALMA AVE.	LESS W 10'										
SOUTH POINT, OHIO 45680	0000.00A	RES USE CODE	510								
PARCEL-ID 16-085-1600.000											
	2,690	10,960	13,650								
	HOMESITE VALUE LISTED BELOW										
	2,690	10,960	13,650								
CARRICO, LOWELL VERNON & DEQUI	-00-00 47 VALLEY VIEW SUB.										
105 ALMA AVE.	0000.00A	RES USE CODE	510								
SOUTH POINT, OHIO 45680											
PARCEL-ID 16-085-1700.000	3,020	13,110	16,130								
	HOMESITE VALUE LISTED BELOW										
	3,020	9,230	12,250								
SCHWEICKART, JAMES F. & JOYCE	-00-00 48 VALLEY VIEW S D										
107 ALMA ST	0000.00A	RES USE CODE	510								
SOUTH POINT OHIO 45680											
PARCEL-ID 16-085-1800.000	3,020	20,840	23,860								
	HOMESITE VALUE LISTED BELOW										
	3,020	16,800	19,820								
KENNEDY, LAWRENCE E. & EVA L.	-00-00 49 VALLEY VIEW SUB.										
101 10TH. ST.	0000.00A	RES USE CODE	510								
SOUTH POINT, OHIO 45680											
PARCEL-ID 16-086-0100.000	00	00	00								
02-03-92 TRNSF TO 16-086-0100.000 KENNEDY, LAWRENCE E & EVA											
KENNEDY, LAWRENCE E & EVA L LI	-00-00 49 VALLEY VIEW SUB.										
FE ESTATE	0000.00A	RES USE CODE	510								
101 10TH. ST.											
SOUTH POINT, OHIO 45680	3,230	17,610	20,840								
VOL 566 PG 180	HOMESITE VALUE LISTED BELOW										
PARCEL-ID 16-086-0100.000	3,230	17,610	20,840								
02-03-92 TRNSF FROM 16-086-0100.000 KENNEDY, LAWRENCE E. & EV											
SMOOT, JAMES R. & DEBORAH	-00-00 50 VALLEY VIEW SUB.			9-2-93							
022	0000.00A	RES USE CODE	510								
C/O TRANSAMERICA				Larry Miller							
REAL ESTATE TAX SERVICE	3,230	8,100	11,330								
1105 SCHROCK RD SUITE 437	HOMESITE VALUE LISTED BELOW										
COLUMBUS. OHIO 43229	3,230	8,100	11,330								
PARCEL-ID 16-086-0200.000											
MOORE, JERRY L. & GLENDA ANN	-00-00 51 VALLEY VIEW SUB.										
203 ALMA ST.	0000.00A	RES USE CODE	510								
SOUTH POINT, OHIO 45680											
Y	3,230	14,790	18,020								

TAX RATE 43.00
A/R RED FACTOR 05.5089
OTH RED FACTOR 08.1688

LAWRENCE
TAX DISTRICT 16-PERRY TWP-SOUTH POINT CORP

GENERAL TAX LIST AND DUPLICATE OF REAL AND PUBLIC UTILITY PROPERTY
COUNTY REAL ESTATE TAXES AND SPECIAL ASSESSMENTS

01/18/93

TAX YEAR 1992
INTEREST RATE
PAGE NO 2478

OWNER'S NAME MAILING ADDRESS	DESCRIPTION LAND	IMPROVEMENTS	TOTAL VALUE	TAXES CHARGED	DECEMBER TAXES	PENALTY	JUNE TAXES	PENALTY	TOTAL DELINQUENT	C.D. DATE	MEMO
PARCEL-ID 16-086-0300.000	HOMESITE VALUE LISTED BELOW										
	3,230	14,790	18,020								
STEWART, RICHARD H. & CARMELEETA	-00-00 52 VALLEY VIEW SUB.										
205 ALMA ST.	0000.00A	RES USE CODE	510								
SOUTH POINT, OHIO 45680											
PARCEL-ID 16-086-0400.000	3,230	12,720	15,950								
	HOMESITE VALUE LISTED BELOW										
	3,230	12,440	15,670								
SAMONS, ROLAND JR. & JOYCE	53 VALLEY VIEW SUB LESS 5' X 8										
204 ALMA AVE.	9.82 SE CORNER										
SOUTH POINT, OHIO 45680		RES USE CODE	510								
PARCEL-ID 16-086-0500.000											
	2,850	24,050	26,900								
STATON, JOEY & PAMELA	53 VALLEY VIEW SUB 5' X 89.82										
102 ELEVENTH ST	SE CORNER										
SOUTH POINT, OHIO 45680		RES USE CODE	500								
PARCEL-ID 16-086-0500.001											
	140	00	140								
STATON, JOEY & PAMELA	-00-00 54 VALLEY VIEW SUB.										
102 ELEVENTH STREET	0000.00A	RES USE CODE	510								
SOUTH POINT, OHIO 45680											
PARCEL-ID 16-086-0600.000	3,370	14,930	18,300								
	HOMESITE VALUE LISTED BELOW										
	3,370	14,930	18,300								
WHITE, ROBERT LEE & MYRTLE CAT	-00-00 55 VALLEY VIEW SUB.										
104 11TH ST.	0000.00A	RES USE CODE	510								
SOUTH POINT, OHIO 45680											
PARCEL-ID 16-086-0700.000	3,030	12,580	15,610								
	HOMESITE VALUE LISTED BELOW										
	3,030	9,900	12,930								
KOUKOS, JAMES I. & CARROLE Y.	-00-00 56 VALLEY VIEW SUB.										
203 10TH STREET	0000.00A	RES USE CODE	510								
SOUTH POINT, OHIO 45680											
PARCEL-ID 16-086-0800.000	3,400	12,940	16,340								
	HOMESITE VALUE LISTED BELOW										
	3,400	12,940	16,340								
SCHRICKEL, LYNN E. & DIANE K.	-00-00 57 VALLEY VIEW SUB.										
201 10TH ST.	0000.00A	RES USE CODE	510								
SOUTH POINT, OHIO 45680-0000											
VOL 558 PG 762	3,400	15,660	19,060								
PARCEL-ID 16-086-0900.000	HOMESITE VALUE LISTED BELOW										
	3,400	15,660	19,060								
SAMONS, ROLAND J. & FAITH N. L	-00-00 58 VALLEY VIEW SUB.										
IFE EST	0000.00A	RES USE CODE	510								
C/O SAMONS, ROLAD J., JR.											
204 ALMA AVE.	3,590	16,650	20,240								
SOUTH POINT, OHIO 45680	HOMESITE VALUE LISTED BELOW										
PARCEL-ID 16-086-1000.000	3,590	16,650	20,240								
MAYS, GARLAND E. & LULA E.	-00-00 59 VALLEY VIEW SUB.										
102 ALMA ST.	0000.00A	RES USE CODE	510								
SOUTH POINT, OHIO 45680											

TAX RATE 43.00
A/R RED FACTOR 05.5089
OTH RED FACTOR 08.1688

LAWRENCE
TAX DISTRICT 16-PERRY TWP-SOUTH POINT CORP

GENERAL TAX LIST AND DUPLICATE OF REAL AND PUBLIC UTILITY PROPERTY
COUNTY REAL ESTATE TAXES AND SPECIAL ASSESSMENTS

01/18/93

TAX YEAR 1992
INTEREST RATE
PAGE NO 2479

OWNER'S NAME MAILING ADDRESS	DESCRIPTION LAND	IMPROVEMENTS	TOTAL VALUE	TAXES CHARGED	DECEMBER TAXES	PENALTY	JUNE TAXES	PENALTY	TOTAL DELINQUENT	C.D. DATE	MEMO
PARCEL-ID 16-086-1100.000	3,590	20,660	24,250								
	HOMESITE VALUE LISTED BELOW										
	3,590	17,850	21,440								
VANCE, BOBBY JOE & JEANETTE	-00-00 60 VALLEY VIEW SUB.										
202 10TH. ST.	0000.00A	RES USE CODE	510								
SOUTH POINT, OHIO 45680-0000											
PARCEL-ID 16-086-1200.000	3,400	15,560	18,960								
	HOMESITE VALUE LISTED BELOW										
	3,400	15,560	18,960								
ELKINS, WILLIAM S. & PAULINE	-00-00 61 VALLEY VIEW SUB.										
204 10TH ST.	0000.00A	RES USE CODE	510								
SOUTH POINT, OHIO 45680											
PARCEL-ID 16-086-1300.000	3,400	12,520	15,920								
	HOMESITE VALUE LISTED BELOW										
	3,400	12,520	15,920								
NORRIS, JAMES E. & BRENDA G.	-00-00 62 VALLEY VIEW SUB.										
305 9TH ST.	0000.00A	RES USE CODE	500								
SOUTH POINT, OHIO 45680											
PARCEL-ID 16-086-1400.000	3,400	21,010	24,410								
THOMAS, CHARLES D. & DUDDIE JE	-00-00 63 VALLEY VIEW SUB.										
BOX 506	0000.00A	RES USE CODE	510								
SOUTH POINT, OHIO 45680-0000											
PARCEL-ID 16-086-1500.000	3,400	18,670	22,070								
	HOMESITE VALUE LISTED BELOW										
	3,400	16,690	20,090								
12-10-92 1000.00											
WHITE, MICHAEL K. & ROBERTA L.	-00-00 64 VALLEY VIEW SUB.										
P.O. BOX 207	0000.00A	RES USE CODE	510								
SOUTH POINT, OHIO 45680											
VOL 554 PG 348	3,590	12,290	15,880								
PARCEL-ID 16-086-1600.000	HOMESITE VALUE LISTED BELOW										
	3,590	12,290	15,880								
WINTERS, MOLLIE J.	-00-00 1 HAYWOOD SUB.										
423 SOLIDA RD..	0000.00A	RES USE CODE	510								
SOUTH POINT, OHIO 45680											
PARCEL-ID 16-087-0100.000	1,340	3,330	4,670								
	HOMESITE VALUE LISTED BELOW										
	1,340	3,310	4,650								
JONES, LANELL	-00-00 2 HAYWOOD SUBDIVISION										
P.O. BOX 144	0000.00A	RES USE CODE	510								
SOUTH POINT, OHIO 45680											
VOL 550 PG 364	1,880	11,710	13,590								
PARCEL-ID 16-087-0200.000	HOMESITE VALUE LISTED BELOW										
	1,880	11,680	13,560								
WINTERS, FRANKLIN GENE	-00-00 3 HAYWOOD SUBDIVISION										
423 SOLIDA RD.	0000.00A	RES USE CODE	545								
SOUTH POINT, OHIO 45680											
PARCEL-ID 16-087-0300.000	1,880	120	2,000								
WINTERS, JOE GERALD & MELLICEN	-00-00 4 HAYWOOD SUBDIVISION										
BOX 302	0000.00A	RES USE CODE	510								
SOUTH POINT, OHIO											

TAX RATE 43.00
A/R RED FACTOR 05.5089
OTH RED FACTOR 08.1688

LAWRENCE
TAX DISTRICT 16-PERRY TWP-SOUTH POINT CORP

GENERAL TAX LIST AND DUPLICATE OF REAL AND PUBLIC UTILITY PROPERTY
COUNTY REAL ESTATE TAXES AND SPECIAL ASSESSMENTS

TAX YEAR 1992
INTEREST RATE
01/18/93 PAGE NO 2480

OWNER'S NAME MAILING ADDRESS	DESCRIPTION LAND	IMPROVEMENTS	TOTAL VALUE	TAXES CHARGED	DECEMBER TAXES	PENALTY	JUNE TAXES	PENALTY	TOTAL DELINQUENT	C.D. DATE	MEMO
PARCEL-ID 16-087-0400.000	1,840	6,390	8,230								
	HOMESITE VALUE LISTED BELOW										
	1,840	6,390	8,230								
JONES, LANELL	-00-00 5 HAYWOOD SUBDIVISION										
P.O. BOX 144	0000.00A	RES USE CODE	500								
SOUTH POINT, OHIO 45680											
PARCEL-ID 16-087-0500.000	380	00	380								
WINTERS, CARL T.	-00-00 6 HAYWOOD SUBDIVISION										
123 11TH ST.	0000.00A	RES USE CODE	500								
SOUTH POINT, OHIO 45680											
PARCEL-ID 16-087-0600.000	380	250	630								
JONES, LANELL	-00-00 7 HAYWOOD SUBDIVISION										
P O BOX 144	0000.00A	RES USE CODE	500								
SOUTH POINT, OHIO 45680											
VOL 550 PG 364	380	00	380								
PARCEL-ID 16-087-0700.000											
MANN, VERNON & IVA LEE	-00-00 8 HAYWOOD SUBDIVISION										
P.O. BOX370	0000.00A	RES USE CODE	500								
SOUTH POINT, OHIO 45680-0000											
PARCEL-ID 16-087-0800.000	270	00	270								
MANN, VERNON & IVA LEE	-00-00 9 HAYWOOD SUBDIVISION										
P.O. BOX 370	0000.00A	RES USE CODE	500								
SOUTH POINT, OHIO 45680-0000											
PARCEL-ID 16-087-0900.000	420	00	420								
MANN, VERNON & IVA LEE	-00-00 10 HAYWOOD SUBDIVISIO										
P.O. BOX 370 N											
SOUTH POINT, OHIO 45680-000	0000.00A	RES USE CODE	500								
PARCEL-ID 16-087-1000.000											
	420	00	420								
WINTERS, MOLLIE J.	-00-00 11 HAYWOOD SUBDIVISIO										
423 SOLIDA RD. N											
SOUTH POINT, OHIO 45680	0000.00A	RES USE CODE	500								
PARCEL-ID 16-087-1100.000											
	430	00	430								
LEIGHTY, ALAN C & KAREN S	-00-00 1 A. O. DAVIDSON										
412 4TH ST. WEST	ADDITION										
SOUTH POINT OHIO 45680	0000.00A	RES USE CODE	510								
PARCEL-ID 16-087-1300.000											
	2,160	4,510	6,670								
	HOMESITE VALUE LISTED BELOW										
	2,160	4,510	6,670								
01-07-93 170.05											
CRAGER DANNY P & NANCY E	-00-00 2 A. O. DAVIDSON										
022	ADDITION										
C/O TRANSAMERICA	0000.00A	RES USE CODE	510								
REAL ESTATE TAX SERVICE											
1105 SCHROCK RD SUITE 437	1,680	6,430	8,110								

TAX RATE 43.00
A/R RED FACTOR 05.5089
OTH RED FACTOR 08.1688

LAWRENCE
TAX DISTRICT 16-PERRY TWP-SOUTH POINT CORP

GENERAL TAX LIST AND DUPLICATE OF REAL AND PUBLIC UTILITY PROPERTY
COUNTY REAL ESTATE TAXES AND SPECIAL ASSESSMENTS

TAX YEAR 1992
INTEREST RATE
01/18/93 PAGE NO 2481

OWNER'S NAME MAILING ADDRESS	DESCRIPTION LAND	IMPROVEMENTS	TOTAL VALUE	TAXES CHARGED	DECEMBER TAXES	PENALTY	JUNE TAXES	PENALTY	TOTAL DELINQUENT	C.D. DATE	MEMO
COLUMBUS. OHIO 43229	HOMESITE VALUE LISTED BELOW										
PARCEL-ID 16-087-1400.000	1,680	6,200	7,880								
BLACKWELL, ETHEL MAE LIFE ESTA	-00-00 3 A. O. DAVIDSON										
TE	ADDITION										
1322 SO.7TH ST.	0000.00A	RES USE CODE	510								
IRONTON, OHIO 45638											
PARCEL-ID 16-087-1500.000	2,110	9,410	11,520								
	HOMESITE VALUE LISTED BELOW										
	2,110	9,410	11,520								
WHITE, RICHARD A AND V. DIANE	-00-00 4 A. O. DAVIDSON										
418 4TH ST. WEST	ADDITION										
SOUTH POINT, OHIO 45680	0000.00A	RES USE CODE	510								
PARCEL-ID 16-087-1600.000											
	2,050	11,270	13,320								
	HOMESITE VALUE LISTED BELOW										
	2,050	11,270	13,320								
BLUNK, DORA LEE	-00-00 5 A. O. DAVIDSON										
RT. 5, BOX 724	ADDITION										
SOUTH POINT, OH. 45680-000	0000.00A	RES USE CODE	510								
PARCEL-ID 16-087-1700.000											
	2,030	9,570	11,600								
	HOMESITE VALUE LISTED BELOW										
	2,030	9,570	11,600								
MCCLURE, PAUL LLOYD	-00-00 6 A. O. DAVIDSON										
422 4TH ST. W.	ADDITION										
SOUTH POINT, OHIO 45680	0000.00A	RES USE CODE	510								
PARCEL-ID 16-087-1800.000											
	1,020	8,590	9,610								
	HOMESITE VALUE LISTED BELOW										
	1,020	8,590	9,610								
08-10-92 151.96											
MCCLURE, PAUL LLOYD	-00-00 7 A. O. DAVIDSON										
422 4TH ST. W.	ADDITION										
SOUTH POINT, OHIO 45680	0000.00A	RES USE CODE	500								
PARCEL-ID 16-088-0100.000											
	1,030	00	1,030								
08-10-92 16.79											
MCCLURE, PAUL	-00-00 8 A. O. DAVIDSON										
422 4TH ST. W/	ADDITION										
SOUTH POINT, OHIO 45680	0000.00A	COM USE CODE	499								
PARCEL-ID 16-088-0200.000											
	1,050	5,920	6,970								
08-10-92 128.79											
MCCLURE, PAUL	-00-00 9 A. O. DAVIDSON										
422 4TH ST. W.	ADDITION										
SOUTH POINT, OHIO 45680	0000.00A	RES USE CODE	510								
PARCEL-ID 16-088-0300.000											
	1,740	5,260	7,000								
	HOMESITE VALUE LISTED BELOW										
	1,740	5,260	7,000								
08-10-92 87.41											
MCKEE, RUTH J.	-00-00 1 F. A. BRUBAKER 1ST										

TAX RATE 43.00
A/R RED FACTOR 05.5089
OTH RED FACTOR 08.1688

LAWRENCE
TAX DISTRICT 16-PERRY TWP-SOUTH POINT CORP

GENERAL TAX LIST AND DUPLICATE OF REAL AND PUBLIC UTILITY PROPERTY
COUNTY REAL ESTATE TAXES AND SPECIAL ASSESSMENTS

01/18/93

TAX YEAR 1992
INTEREST RATE
PAGE NO 2482

OWNER'S NAME MAILING ADDRESS	DESCRIPTION			TAXES CHARGED	DECEMBER TAXES	PENALTY	JUNE TAXES	PENALTY	TOTAL DELINQUENT	C.D. DATE	MEMO
	LAND	IMPROVEMENTS	TOTAL VALUE								
408 4TH. ST. SOUTH POINT, OHIO 45680 PARCEL-ID 16-088-0500.000	ADDITION 0000.00A RES USE CODE 510 1,530 5,750 7,280 HOMESITE VALUE LISTED BELOW 1,530 5,750 7,280										
MCKEE, RUTH J. 408 4TH. ST. SOUTH POINT, OHIO 45680 PARCEL-ID 16-088-0600.000	-00-00 2 F. A. BRUBAKER 1ST SUB. DIV. 0000.00A RES USE CODE 510 1,470 5,310 6,780										
OLIVER, CARL & ANNA 2415 ROOSEVELT AVE. ASHLAND, KY. 41101 PARCEL-ID 16-088-0700.000	-00-00 3 F. A. BRUBAKER 1ST SUB. DIV. 0000.00A RES USE CODE 510 1,390 5,860 7,250 HOMESITE VALUE LISTED BELOW 1,390 5,860 7,250										
OLIVER, CARL & ANNA 2415 ROOSEVELT AVE. ASHLAND, KY. 41101 PARCEL-ID 16-088-0800.000	-00-00 4 F. A. BRUBAKER 1ST SUB. DIV. 0000.00A COM USE CODE 440 2,170 6,840 9,010										
TRUMAN, A CHILDERS BOX 25 OLD 52 SOUTH POINT, OHIO VOL 556 PG 383 PARCEL-ID 16-088-0900.000	-00-00 5 F. A. BRUBAKER 1ST SUB. DIV. 0000.00A COM USE CODE 420 1,460 7,600 9,060										
LEMASTER, EUGENE H. & JAYNE R. C/O EUGENE LEMASTER P.O. BOX 162 SOUTH POINT, OHIO 45680 PARCEL-ID 16-088-1000.000	-00-00 6 F. A. BRUBAKER 1ST SUB. DIV. 0000.00A COM USE CODE 430 3,780 17,160 20,940										
VERGAMINI, ANDRID & RITA ANN 501 9TH STRRET SOUTH POINT, OHIO 45680 PARCEL-ID 16-088-1200.000	-00-00 1 F. A. BRUBAKER'S 2N DSUB. DIV. 0000.00A RES USE CODE 510 3,360 9,810 13,170 HOMESITE VALUE LISTED BELOW 3,360 9,810 13,170										
MOORE, RAY C. & VELMA L. 101 FAIR VIEW AVE. SOUTH POINT, OHIO 45680 PARCEL-ID 16-088-1300.000	-00-00 2 F. A. BRUBAKER'S 2N DSUB. DIV. 0000.00A RES USE CODE 510 3,020 23,600 26,620 HOMESITE VALUE LISTED BELOW 3,020 23,600 26,620										
GASKIN, WILLIAM ALLEN & EVELYN 015 C/O MERITOR MORTGAGE	-00-00 3 F. A. BRUBAKER'S 2N DSUB. DIV. 0000.00A RES USE CODE 510										

TAX RATE 43.00
A/R RED FACTOR 05.5089
OTH RED FACTOR 08.1688

LAWRENCE
TAX DISTRICT 16-PERRY TWP-SOUTH POINT CORP

GENERAL TAX LIST AND DUPLICATE OF REAL AND PUBLIC UTILITY PROPERTY
COUNTY REAL ESTATE TAXES AND SPECIAL ASSESSMENTS

01/18/93

TAX YEAR 1992
INTEREST RATE
PAGE NO 2483

OWNER'S NAME MAILING ADDRESS	DESCRIPTION			TAXES CHARGED	DECEMBER TAXES	PENALTY	JUNE TAXES	PENALTY	TOTAL DELINQUENT	C.D. DATE	MEMO
	LAND	IMPROVEMENTS	TOTAL VALUE								
SERVICING GROUP 3001 MARKET ST. - 1 WEST PHILADELPHIA, PA. 19104-2818 PARCEL-ID 16-088-1400.000	3,020 13,670 16,690 HOMESITE VALUE LISTED BELOW 3,020 13,670 16,690										
STINNETT, CARL DEWEY & BARBARA 105 FAIRVIEW AVE. SOUTH POINT, OHIO 45680-000 PARCEL-ID 16-088-1500.000	-00-00 4 F. A. BRUBAKER'S 2N DSUB. DIV. 0000.00A RES USE CODE 510 3,020 18,200 21,220 HOMESITE VALUE LISTED BELOW 3,020 18,200 21,220										
KEFFER, JAMES DONALD JR. & MAR 107 FAIRVIEW AVE SOUTH POINT, OHIO 45680-000 PARCEL-ID 16-088-1600.000	-00-00 5 F. A. BRUBAKER'S 2N DSUB. DIV. 0000.00A RES USE CODE 510 3,020 12,320 15,340 HOMESITE VALUE LISTED BELOW 3,020 12,050 15,070										
COLLINS, DENNIE W. & EARLENE J . 109 FAIRVIEW AVE. SOUTH POINT, OHIO 45680 PARCEL-ID 16-088-1700.000	-00-00 6 F. A. BRUBAKER'S 2N DSUB. DIV. 0000.00A RES USE CODE 510 3,020 13,430 16,450 HOMESITE VALUE LISTED BELOW 3,020 13,430 16,450										
ADKINS, MARGARET A. 111 FAIRVIEW AVE. SOUTH POINT, OHIO 45680 PARCEL-ID 16-088-1800.000	-00-00 7 F. A. BRUBAKER'S 2N DSUB. DIV. 0000.00A RES USE CODE 510 2,120 18,530 20,650 HOMESITE VALUE LISTED BELOW 2,120 17,190 19,310										
ADKINS, MARGARET A. 111 FAIRVIEW AVE. SOUTH POINT, OHIO 45680 PARCEL-ID 16-089-0100.000	-00-00 8 F. A. BRUBAKER'S 2N DSUB. DIV. 0000.00A RES USE CODE 545 2,320 80 2,400										
MARTIN, ENID J. LIFE EST CARLA MONTGOMERY ET-AL REM. 112 FAIRVIEW AVE. SOUTH POINT, OHIO 45680 PARCEL-ID 16-089-0200.000	-00-00 9 F. A. BRUBAKER'S 2N DSUB. DIV. 0000.00A RES USE CODE 510 3,150 11,890 15,040 HOMESITE VALUE LISTED BELOW 3,150 11,890 15,040										
COBURN, RUSSELL & CLARIS D. 110 FAIRVIEW AVE. SOUTH POINT, OHIO 45680 PARCEL-ID 16-089-0300.000	-00-00 10 F.A. BRUBAKER'S 2N DSUB. DIV. 0000.00A RES USE CODE 510 3,150 17,580 20,730 HOMESITE VALUE LISTED BELOW 3,150 17,580 20,730										
MCKEE, RAY K. & DONNA J. RT. 3 108 FAIRVIEW	-00-00 11 F.A. BRUBAKER'S 2N DSUB. DIV.										

TAX RATE 43.00
A/R RED FACTOR 05.5089
OTH RED FACTOR 08.1688

LAWRENCE
TAX DISTRICT 16-PERRY TWP-SOUTH POINT CORP

GENERAL TAX LIST AND DUPLICATE OF REAL AND PUBLIC UTILITY PROPERTY
COUNTY REAL ESTATE TAXES AND SPECIAL ASSESSMENTS

TAX YEAR 1992
INTEREST RATE
01/18/93 PAGE NO 2484

OWNER'S NAME MAILING ADDRESS	DESCRIPTION LAND	IMPROVEMENTS	TOTAL VALUE	TAXES CHARGED	DECEMBER TAXES	PENALTY	JUNE TAXES	PENALTY	TOTAL DELINQUENT	C.D. DATE	MEMO
SOUTH POINT, OHIO 45680	0000.00A	RES USE CODE	510								
PARCEL-ID 16-089-0400.000											
	3,150	16,600	19,750								
	HOMESITE VALUE LISTED BELOW										
	3,150	16,600	19,750								
SAYRE, WILLIAM E. & CAROL	-00-00 12 F.A. BRUBAKER'S 2N										
011	DSUB. DIV.										
C/O MERITOR MORTGAGE	0000.00A	RES USE CODE	510								
SERVICING GROUP											
3001 MARKET ST. - 1 WEST	00	00	00								
PHILADELPHIA, PA. 19104-2818											
VOL 563 PG 571											
PARCEL-ID 16-089-0500.000											
11-08-91 TRNSF TO 16-089-0500.000	SAYRE, CAROL L										
SAYRE, CAROL L	-00-00 12 F.A. BRUBAKER'S 2N										
011	DSUB. DIV.										
C/O MERITOR MORTGAGE	0000.00A	RES USE CODE	510								
SERVICING GROUP											
3001 MARKET ST. - 1 WEST	00	00	00								
PHILADELPHIA, PA. 19104-2818											
VOL 563 PG 274											
PARCEL-ID 16-089-0500.000											
11-08-91 TRNSF FROM 16-089-0500.000	SAYRE, WILLIAM E. & CAROL										
11-26-91 TRNSF TO 16-089-0500.000	SAYRE, CAROL L. & ROBERT										
SAYRE, CAROL L. & ROBERT E. SP	-00-00 12 F.A. BRUBAKER'S 2N										
URLOCK	DSUB. DIV.										
106 FARIVIEW AVE	0000.00A	RES USE CODE	510								
SOUTH POINT, OHIO 45680											
VOL 563 PG 571	3,150	12,520	15,670								
PARCEL-ID 16-089-0500.000	HOMESITE VALUE LISTED BELOW										
	3,150	12,520	15,670								
11-26-91 TRNSF FROM 16-089-0500.000	SAYRE, CAROL L										
BARBOUR, SARA E.	-00-00 13 F.A. BRUBAKER'S 2N										
104 FAIRVIEW AVE.	DSUB. DIV.										
SOUTH POINT, OHIO 45680	0000.00A	RES USE CODE	510								
PARCEL-ID 16-089-0600.000											
	3,150	9,330	12,480								
	HOMESITE VALUE LISTED BELOW										
	3,150	9,330	12,480								
DAVIS, HENRY M.	-00-00 14 F.A. BRUBAKER'S 2N										
P. O. BOX 613	DSUB. DIV.										
SOUTH POINT, OHIO 45680	0000.00A	RES USE CODE	510								
VOL 553 PG 529											
PARCEL-ID 16-089-0700.000	3,150	15,160	18,310								
	HOMESITE VALUE LISTED BELOW										
	3,150	15,160	18,310								
FIRST BAPTIST CHURCH OF SO. PT	-00-00 15 F A BRUBAKERS 2ND										
P.O. BOX 5	SUB DIV		PARSONA								
SOUTH POINT, OHIO 45680-000G	0000.00A	RES USE CODE	510								
PARCEL-ID 16-089-0800.000											
	3,150	12,580	15,730								

TAX RATE 43.00
A/R RED FACTOR 05.5089
OTH RED FACTOR 08.1688

LAWRENCE
TAX DISTRICT 16-PERRY TWP-SOUTH POINT CORP

GENERAL TAX LIST AND DUPLICATE OF REAL AND PUBLIC UTILITY PROPERTY
COUNTY REAL ESTATE TAXES AND SPECIAL ASSESSMENTS

TAX YEAR 1992
INTEREST RATE
01/18/93 PAGE NO 2485

OWNER'S NAME MAILING ADDRESS	DESCRIPTION LAND	IMPROVEMENTS	TOTAL VALUE	TAXES CHARGED	DECEMBER TAXES	PENALTY	JUNE TAXES	PENALTY	TOTAL DELINQUENT	C.D. DATE	MEMO
REED, LARRY L. & PATTY	-00-00 1 BUCKEYE SUBDIV.			202 4th st W - South Point, OH							
1311 OAK HILLAVE.	0000.00A	RES USE CODE	510	David + Stephanie Blackwell				SURV.			
FAIRBORN, OHIO 45324-0000											
PARCEL-ID 16-089-1000.000	1,340	7,670	9,010								
REED, LARRY L. & PATTY	-00-00 2 BUCKEYE SUBDIV.										
1311 OAK HILL AVE.	0000.00A	RES USE CODE	500								
FAIRBORN, OHIO 45324-0000											
PARCEL-ID 16-089-1100.000	980	00	980	- SAME -							
REED, LARRY L. & PATTY	-00-00 3 BUCKEYE SUBDIV.										
1311 OAK HILL AVE.	0000.00A	RES USE CODE	500								
FAIRBORN, OHIO 45324-0000											
PARCEL-ID 16-089-1200.000	1,000	00	1,000	- SAME -							
DANIELS, GARY W. & THERESA A.	-00-00 4 BUCKEYE SUBDIV.										
206 4TH. ST. WEST	5										
SOUTH POINT, OH. 45680-000	0000.00A	RES USE CODE	510								
PARCEL-ID 16-089-1300.000											
	1,690	9,240	10,930								
	HOMESITE VALUE LISTED BELOW										
	1,690	8,460	10,150								
ADKINS, EVA LIFE ESTATE WILL	-00-00 6 BUCKEYE SUBDIV.										
IAM E AND RAY ADKINS, REM	7 S 1/2										
210 WEST 4TH STREET	0000.00A	RES USE CODE	510								
SOUTH POINT, OHIO 45680											
PARCEL-ID 16-089-1400.000	1,630	4,860	6,490								
	HOMESITE VALUE LISTED BELOW										
	1,630	4,860	6,490								
DAVIDSON, ANN	-00-00 7 BUCKEYE SUBDIV.										
C/O LESTER BARNETT	8 N 1/2										
212 4TH ST; W.	0000.00A	RES USE CODE	510								
SOUTH POINT, OHIO 45680											
PARCEL-ID 16-089-1500.000	1,670	7,630	9,300								
	HOMESITE VALUE LISTED BELOW										
	1,670	7,630	9,300								
BARNETT, LESTER & ANN D.	-00-00 9 BUCKEYE SUBDIV.										
212 4TH ST. W.	0000.00A	RES USE CODE	500								
SOUTH POINT, OHIO 45680-0000											
PARCEL-ID 16-089-1600.000	850	00	850								
BARNETT, LESTER & ANN D.	-00-00 10 BUCKEYE SUBDIV.										
212 4TH ST. W.	0000.00A	RES USE CODE	510								
SOUTH POINT, OHIO 45680-0000											
PARCEL-ID 16-089-1700.000	1,150	7,060	8,210								
	HOMESITE VALUE LISTED BELOW										
	1,150	5,450	6,600								
BARNETT, LESTER & ANN D.	-00-00 11 BUCKEYE SUBDIV.										
212 4TH ST. W.	0000.00A	RES USE CODE	500								
SOUTH POINT, OHIO 45680-0000											
PARCEL-ID 16-089-1800.000	960	00	960								

TAX RATE 43.00
A/R RED FACTOR 05.5089
OTH RED FACTOR 08.1688

LAWRENCE
TAX DISTRICT 16-PERRY TWP-SOUTH POINT CORP

GENERAL TAX LIST AND DUPLICATE OF REAL AND PUBLIC UTILITY PROPERTY
COUNTY REAL ESTATE TAXES AND SPECIAL ASSESSMENTS

01/18/93

TAX YEAR 1992
INTEREST RATE
PAGE NO 2486

OWNER'S NAME MAILING ADDRESS	DESCRIPTION LAND	IMPROVEMENTS	TOTAL VALUE	TAXES CHARGED	DECEMBER TAXES	PENALTY	JUNE TAXES	PENALTY	TOTAL DELINQUENT	C.D. DATE	MEMO
LESTER, JAMES M. SR. RT. 2 BOX 229 SOUTH POINT, OHIO 45680 PARCEL-ID 16-090-0100.000	-00-00 12 BUCKEYE SUBDIV. 0000.00A RES USE CODE 510 950	3,710	4,660								
LESTER, JAMES M. SR. RT. 2 BOX 229 SOUTH POINT, OHIO 45680 PARCEL-ID 16-090-0200.000	-00-00 13 BUCKEYE SUBDIV. 0000.00A COM USE CODE 400 890	00	890								
LESTER, JAMES M. SR. RT. 2 BOX 229 SOUTH POINT, OHIO 45680 PARCEL-ID 16-090-0300.000	-00-00 14 BUCKEYE SUBDIV. 0000.00A COM USE CODE 400 780	00	780								
LESTER, JAMES M. SR. RT. 2 BOX 229 SOUTH POINT, OHIO 45680 PARCEL-ID 16-090-0400.000	-00-00 15 BUCKEYE SUBDIV. 0000.00A COM USE CODE 480 2,030	8,450	10,480								
STANLEY, FRANK ISAAC & EASTER 103 DAVIDSON ST. SOUTH POINT, OHIO 45680 PARCEL-ID 16-090-0500.000	-00-00 16 BUCKEYE SUBDIV. 0000.00A RES USE CODE 500 810	00	810								
STANLEY, FRANK ISAAC & EASTER 103 DAVIDSON ST. SOUTH POINT, OHIO 45680 PARCEL-ID 16-090-0600.000	-00-00 17 BUCKEYE SUBDIV. 0000.00A RES USE CODE 510 1,660 HOMESITE VALUE LISTED BELOW 1,660	8,280 7,600	9,940 9,260								
STANLEY, FRANK ISAAC & EASTER 103 DAVIDSON ST. SOUTH POINT, OHIO 45680 PARCEL-ID 16-090-0700.000	-00-00 18 BUCKEYE SUBDIV. 0000.00A RES USE CODE 500 900	00	900								
JONES, PAUL E. & DELLA L. 056 RT. 5 BOX 338 SOUTH POINT, OHIO 45680 PARCEL-ID 16-090-0800.000	-00-00 19 BUCKEYE SUBDIV. 0000.00A RES USE CODE 500 1,120	00	1,120								
JONES, PAUL E. & DELLA L. 056 RT. 5 BOX 338 SOUTH POINT, OHIO 45680 PARCEL-ID 16-090-0900.000	-00-00 20 BUCKEYE SUBDIV. 0000.00A RES USE CODE 500 1,120	00	1,120								
JONES, PAUL E. & DELLA L. 056 RT. 5 BOX 338 SOUTH POINT, OHIO 45680-0000 PARCEL-ID 16-090-1000.000	-00-00 21 BUCKEYE SUBDIV. 0000.00A RES USE CODE 510 980 HOMESITE VALUE LISTED BELOW 980	12,030 12,030	13,010 13,010								

TAX RATE 43.00
A/R RED FACTOR 05.5089
OTH RED FACTOR 08.1688

LAWRENCE
TAX DISTRICT 16-PERRY TWP-SOUTH POINT CORP

GENERAL TAX LIST AND DUPLICATE OF REAL AND PUBLIC UTILITY PROPERTY
COUNTY REAL ESTATE TAXES AND SPECIAL ASSESSMENTS

01/18/93

TAX YEAR 1992
INTEREST RATE
PAGE NO 2487

OWNER'S NAME MAILING ADDRESS	DESCRIPTION LAND	IMPROVEMENTS	TOTAL VALUE	TAXES CHARGED	DECEMBER TAXES	PENALTY	JUNE TAXES	PENALTY	TOTAL DELINQUENT	C.D. DATE	MEMO
JONES, PAUL E. & DELLA L. 056 RT. 5 BOX 338 SOUTH POINT, OHIO 45680 PARCEL-ID 16-090-1100.000	-00-00 22 BUCKEYE SUBDIV. 0000.00A RES USE CODE 500 1,120	00	1,120								
FINLEY, LAWRENCE G. & DOSHIE F 304 3RD ST. WEST SOUTH POINT, OHIO 45680 PARCEL-ID 16-090-1200.000	-00-00 23 BUCKEYE SUBDIV. 0000.00A RES USE CODE 510 1,120 HOMESITE VALUE LISTED BELOW 1,120	7,820 7,820	8,940 8,940								
LETSCHE, RALPH C/O ANDREW ZIMMERMAN 306 3RD ST. WEST SOUTH POINT, OHIO 45680 VOL 568 PG 427 PARCEL-ID 16-090-1300.000 05-04-92 TRNSF FROM 16-090-1300.000 KILBOURNE, JERRY	-00-00 24 BUCKEYE SUBDIV. 0000.00A RES USE CODE 510 1,120 HOMESITE VALUE LISTED BELOW 1,120	8,010 8,010	9,130 9,130								
KILBOURNE, JERRY C/O ANDREW ZIMMERMAN 306 3RD ST. WEST SOUTH POINT, OHIO 45680 PARCEL-ID 16-090-1300.000 05-04-92 TRNSF TO 16-090-1300.000 LETSCHE, RALPH	-00-00 24 BUCKEYE SUBDIV. 0000.00A RES USE CODE 510 00	00	00								
HASTINGS, ELMER G. & JANE C., KENNETH H. & GERTRUDE P. 3RD & DAVIDSON ST. SOUTH POINT, OHIO 45680 VOL 561 PG 282, 396 PARCEL-ID 16-090-1400.000	-00-00 25 BUCKEYE SUBDIV. 0000.00A RES USE CODE 520 1,120	5,400	6,520								
HASTINGS, ELMER G. & JANE C. & KENNETH H. & GERTRUDE P. 3RD & DAVIDSON ST. SOUTH POINT, OHIO 45680 VOL 561 PG 282, 396 PARCEL-ID 16-090-1500.000	-00-00 26 BUCKEYE SUBDIV. S 1/2 0000.00A RES USE CODE 500 780	00	780								
HASTINGS, ELMER G. & JANE C. & KENNETH H. & GERTRUDE P. 3RD & DAVIDSON STS. SOUTH POINT, OHIO 45680 VOL 561 PG 396 PARCEL-ID 16-090-1600.000	-00-00 26 BUCKEYE SUBDIV. N 1/2 0000.00A RES USE CODE 520 780	5,400	6,180								
HASTINGS, ELMER G. & JANE C. & KENNETH H. & GERTRUDE P. 3RD & DAVIDSON STS. SOUTH POINT, OHIO 45680 VOL 561 PG 396 PARCEL-ID 16-090-1700.000	-00-00 27 BUCKEYE SUBDIV. 0000.00A RES USE CODE 520 1,120 HOMESITE VALUE LISTED BELOW 1,120	5,400 5,400	6,520 6,520								
ELDRIDGE, SARAH	-00-00 28 BUCKEYE SUBDIV.										

TAX RATE 43.00
A/R RED FACTOR 05.5089
OTH RED FACTOR 08.1688

LAWRENCE
TAX DISTRICT 16-PERRY TWP-SOUTH POINT CORP

GENERAL TAX LIST AND DUPLICATE OF REAL AND PUBLIC UTILITY PROPERTY
COUNTY REAL ESTATE TAXES AND SPECIAL ASSESSMENTS

TAX YEAR 1992
INTEREST RATE
01/18/93 PAGE NO 2488

OWNER'S NAME MAILING ADDRESS	DESCRIPTION LAND	IMPROVEMENTS	TOTAL VALUE	TAXES CHARGED	DECEMBER TAXES	PENALTY	JUNE TAXES	PENALTY	TOTAL DELINQUENT	C.D. DATE	MEMO
P. O. BOX 400	0000.00A	RES USE CODE	510								
SOUTH POINT, OHIO 45680											
VOL 536 PG 685	980	8,250	9,230								
PARCEL-ID 16-090-1800.000	HOMESITE VALUE LISTED BELOW										
	980	7,720	8,700								
ELDRIDGE, SARAH	-00-00 29 BUCKEYE SUBDIV.										
P. O. BOX 400	0000.00A	RES USE CODE	500								
SOUTH POINT, OHIO 45680-0000											
VOL 536 PG 685	1,120	00	1,120								
PARCEL-ID 16-091-0100.000											
HINKLE, JAMES & HAZEL	-00-00 30 BUCKEYE SUBDIV.										
102 SPENCE STREET	0000.00A	RES USE CODE	500								
SOUTH POINT, OHIO 45680											
PARCEL-ID 16-091-0200.000	1,120	00	1,120								
HINKLE, JAMES & HAZEL	-00-00 31 BUCKEYE SUBDIV.										
102 SPENCE STREET	32										
SOUTH POINT, OH. 45680-000	0000.00A	RES USE CODE	510								
PARCEL-ID 16-091-0300.000											
	1,790	7,890	9,680								
	HOMESITE VALUE LISTED BELOW										
	1,790	7,420	9,210								
FITZPATRICK, CHARLES L. & BONN	-00-00 33 BUCKEYE SUBDIV.										
317 W. 2ND. ST.	34										
SOUTH POINT, OHIO 45680	0000.00A	RES USE CODE	510								
PARCEL-ID 16-091-0400.000											
	2,240	13,680	15,920								
	HOMESITE VALUE LISTED BELOW										
	2,240	12,530	14,770								
FITZPATRICK, CHARLES & BONNIE	-00-00 35 BUCKEYE SUBDIV.										
317 W. 2ND. ST.	LESS PT. 30' 10'										
SOUTH POINT, OHIO 45680	0000.00A	RES USE CODE	500								
PARCEL-ID 16-091-0500.000											
	280	00	280								
DUNFEE, TINA A.	-00-00 35 BUCKEYE SUBDIV.										
022	PT. 30'										
C/O TRANSAMERICA	0000.00A	RES USE CODE	510								
REAL ESTATE TAX SERVICE											
1105 SCHROCK RD SUITE 437	840	8,680	9,520								
COLUMBUS. OHIO 43229	HOMESITE VALUE LISTED BELOW										
VOL 561 PG 693	840	8,410	9,250								
PARCEL-ID 16-091-0600.000											
DUNFEE, TINA A.	-00-00 36 BUCKEYE SUBDIV.										
022	0000.00A	RES USE CODE	500								
C/O TRANSAMERICA											
REAL ESTATE TAX SERVICE	1,120	00	1,120								
1105 SCHROCK RD SUITE 437											
COLUMBUS. OHIO 43229											
VOL 561 PG 693											
PARCEL-ID 16-091-0700.000											
HURST, KENNETH D. AND KIMBERLE	-00-00 37 BUCKEYE SUBDIV.										
E A.	38										
313 SECOND STREET W.	0000.00A	RES USE CODE	510								

TAX RATE 43.00
A/R RED FACTOR 05.5089
OTH RED FACTOR 08.1688

LAWRENCE
TAX DISTRICT 16-PERRY TWP-SOUTH POINT CORP

GENERAL TAX LIST AND DUPLICATE OF REAL AND PUBLIC UTILITY PROPERTY
COUNTY REAL ESTATE TAXES AND SPECIAL ASSESSMENTS

TAX YEAR 1992
INTEREST RATE
01/18/93 PAGE NO 2489

OWNER'S NAME MAILING ADDRESS	DESCRIPTION LAND	IMPROVEMENTS	TOTAL VALUE	TAXES CHARGED	DECEMBER TAXES	PENALTY	JUNE TAXES	PENALTY	TOTAL DELINQUENT	C.D. DATE	MEMO
SOUTH POINT, OHIO 45680											
PARCEL-ID 16-091-0800.000	2,240	13,180	15,420								
	HOMESITE VALUE LISTED BELOW										
	2,240	11,860	14,100								
HUFF, JOSEPH, C. & JUNE P.	-00-00 39 BUCKEYE SUBDIV.										
C/O GLADYS WOODBURN	0000.00A	RES USE CODE	510								
311 2ND ST WET											
SOUTH POINT, OHIO 45680	1,120	4,970	6,090								
VOL 570 PG 664	HOMESITE VALUE LISTED BELOW										
PARCEL-ID 16-091-0900.000	1,120	4,970	6,090								
08-07-92 TRNSF FROM 16-091-0900.000	FINLEY, GLENN ET AL (5 H										
FINLEY, GLENN ET AL (5 HEIRS)	-00-00 39 BUCKEYE SUBDIV.										
C/O GLADYS WOODBURN	0000.00A	RES USE CODE	510								
1810 SO 7TH ST											
IRONTON, OHIO 45638	00	00	00								
VOL 561 PG 445											
PARCEL-ID 16-091-0900.000											
08-07-92 TRNSF TO 16-091-0900.000	HUFF, JOSEPH, C. & JUNE P										
VICKERS, WANDA K.	-00-00 40 BUCKEYE SUBDIV.										
309 2ND ST. WEST	0000.00A	RES USE CODE	510								
SOUTH POINT, OHIO 45680											
PARCEL-ID 16-091-1000.000	1,120	5,290	6,410								
	HOMESITE VALUE LISTED BELOW										
	1,120	5,290	6,410								
HOLSCHUH, MICHAEL L. &	-00-00 41 BUCKEYE SUBDIV.										
HOLSCHUH, PINKIE M.	0000.00A	RES USE CODE	510								
P.O. BOX 122											
WILLOW WOOD, OHIO 45696-0000	1,120	4,350	5,470								
PARCEL-ID 16-091-1100.000											
FERGUSON, WILLIAM D. & ROSALIE	-00-00 42 BUCKEYE SUBDIV.										
310 2ND. ST. WEST	0000.00A	RES USE CODE	545								
SOUTH POINT, OHIO 45680											
PARCEL-ID 16-091-1200.000	1,120	1,940	3,060								
FERGUSON, WILLIAM D. & ROSALIE	-00-00 43 BUCKEYE SUB-DIV										
310 2ND. ST. WEST	N PT 18 FT										
SOUTH POINT, OHIO 45680	0000.00A	RES USE CODE	500								
PARCEL-ID 16-091-1300.000											
	500	00	500								
COMER, ROBERT E. & BERTHA M.	-00-00 43 BUCKEYE SUB-DIV										
022	S PT 22 FT										
C/O TRANSAMERICA	0000.00A	RES USE CODE	510								
REAL ESTATE TAX SERVICE											
1105 SCHROCK RD SUITE 437	1,120	10,980	12,100								
COLUMBUS. OHIO 43229	HOMESITE VALUE LISTED BELOW										
PARCEL-ID 16-091-1301.000	1,120	10,980	12,100								
COMER, ROBERT E. & BERTHA M.	-00-00 44 BUCKEYE SUBDIV.										
022	45										
C/O TRANSAMERICA	0000.00A	RES USE CODE	500								

TAX RATE 43.00
A/R RED FACTOR 05.5089
OTH RED FACTOR 08.1688

LAWRENCE
TAX DISTRICT 16-PERRY TWP-SOUTH POINT CORP

GENERAL TAX LIST AND DUPLICATE OF REAL AND PUBLIC UTILITY PROPERTY
COUNTY REAL ESTATE TAXES AND SPECIAL ASSESSMENTS

01/18/93

TAX YEAR 1992
INTEREST RATE
PAGE NO 2490

OWNER'S NAME MAILING ADDRESS	DESCRIPTION LAND	IMPROVEMENTS	TOTAL VALUE	TAXES CHARGED	DECEMBER TAXES	PENALTY	JUNE TAXES	PENALTY	TOTAL DELINQUENT	C.D. DATE	MEMO
REAL ESTATE TAX SERVICE 1105 SCHROCK RD SUITE 437 COLUMBUS. OHIO 43229 PARCEL-ID 16-091-1400.000	2,240	00	2,240								
PLANTS, LARRY JACK & RAMONA LO 101 DAVIDSON AVE. SOUTH POINT, OHIO 45680 PARCEL-ID 16-091-1500.000	-00-00 46 BUCKEYE SUBDIV. 0000.00A RES USE CODE 510 1,720 5,690 7,410 HOMESITE VALUE LISTED BELOW 1,720 5,690 7,410										
MULLINS, BRADFORD L. & ELLA J. 056 2ND & DAVIDSON STS. SOUTH POINT OHIO 45680 PARCEL-ID 16-091-1600.000	-00-00 47 BUCKEYE SUBDIV. 0000.00A RES USE CODE 500 920 00 920										
MULLINS, BRADFORD L. & ELLA J 056 2ND & DAVIDSON STS. SOUTH POINT OHIO 45680 PARCEL-ID 16-091-1700.000	-00-00 48 BUCKEYE SUBDIV. 0000.00A RES USE CODE 510 1,050 17,750 18,800 HOMESITE VALUE LISTED BELOW 1,050 17,750 18,800										
MULLINS, BRADFORD L & ELLA J 304 2ND ST EAST SOUTH POINT, OHIO VOL 559 PG 796 PARCEL-ID 16-091-1800.000	-00-00 49 BUCKEYE SUBDIV. 0000.00A RES USE CODE 510 1,120 4,940 6,060 HOMESITE VALUE LISTED BELOW 1,120 4,580 5,700										
SMITH, GERALDINE 006 C/O T R T S DATA SERVICES 2401 WEST HASSELL RD. SUITE 1510 HOFFMAN, ILL 60195-2001 PARCEL-ID 16-092-0100.000	-00-00 50 BUCKEYE SUBDIV. 0000.00A RES USE CODE 510 1,230 6,600 7,830 HOMESITE VALUE LISTED BELOW 1,230 6,310 7,540										
LORE, JR. RAYMOND L AND KIMBER LY A 035 C/O SUPERIOR FEDERAL BANK 5000 ROGERS AVENUE P. O. BOX 17012 FORT SMITH, AR. 72917-7012 PARCEL-ID 16-092-0200.000	-00-00 51 BUCKEYE SUBDIV. PT. 30' 0000.00A RES USE CODE 510 930 8,880 9,810 HOMESITE VALUE LISTED BELOW 930 8,880 9,810										
SMITH, CLEMITH B. & GERALDINE 006 C/O T R T S DATA SERVICES 2401 WEST HASSELL RD. SUITE 1510 HOFFMAN, ILL 60195-2001 PARCEL-ID 16-092-0300.000	-00-00 51 BUCKEYE SUBDIV. PT. S 10' 0000.00A RES USE CODE 500 310 00 310										
LORE, JR. RAYMOND L AND KIMBER LY A 035 C/O SUPERIOR FEDERAL BANK 5000 ROGERS AVENUE	-00-00 52 BUCKEYE SUBDIV. 0000.00A RES USE CODE 500 1,870 00 1,870										

TAX RATE 43.00
A/R RED FACTOR 05.5089
OTH RED FACTOR 08.1688

LAWRENCE
TAX DISTRICT 16-PERRY TWP-SOUTH POINT CORP

GENERAL TAX LIST AND DUPLICATE OF REAL AND PUBLIC UTILITY PROPERTY
COUNTY REAL ESTATE TAXES AND SPECIAL ASSESSMENTS

01/18/93

TAX YEAR 1992
INTEREST RATE
PAGE NO 2491

OWNER'S NAME MAILING ADDRESS	DESCRIPTION LAND	IMPROVEMENTS	TOTAL VALUE	TAXES CHARGED	DECEMBER TAXES	PENALTY	JUNE TAXES	PENALTY	TOTAL DELINQUENT	C.D. DATE	MEMO
P. O. BOX 17012 FORT SMITH, AR. 72917-7012 PARCEL-ID 16-092-0400.000											
LORE, JR. RAYMOND L AND KIMBER LY A 035 C/O SUPERIOR FEDERAL BANK 5000 ROGERS AVENUE P. O. BOX 17012 FORT SMITH, AR. 72917-7012 VOL 524 PG 526 PARCEL-ID 16-092-0500.000	-00-00 53 BUCKEYE SUBDIV. 0000.00A RES USE CODE 510 2,490 4,780 7,270										
FERGUSON, WILLIAM D., SR. & RO SALIE VIRGINIA 310 2ND. ST. WEST SOUTH POINT, OHIO 45680 PARCEL-ID 16-092-0600.000	-00-00 54 BUCKEYE SUBDIV. 55 E 1/2 0000.00A RES USE CODE 510 1,870 12,690 14,560 HOMESITE VALUE LISTED BELOW 1,870 12,360 14,230										
FERGUSON, WILLIAM D., SR. & RO SALIE VIRGINIA 310 2ND. ST. WEST SOUTH POINT, OHIO 45680 PARCEL-ID 16-092-0700.000	-00-00 55 BUCKEYE SUBDIV. W 1/2 56 WHOL E 0000.00A RES USE CODE 500 1,400 00 1,400										
FERGUSON, WILLIAM D., SR. & RO SALIE VIRGINIA 310 2ND STREET, WEST SOUTH POINT, OHIO 45680 PARCEL-ID 16-092-0800.000	-00-00 57 BUCKEYE SUBDIV. 183' X 50 N.PT. 0000.00A RES USE CODE 500 1,130 00 1,130										
FERGUSON, WILLIAM D., SR. & RO SALIE VIRGINIA 310 2ND. ST. WEST SOUTH POINT, OHIO 45680 PARCEL-ID 16-092-0900.000	-00-00 57 BUCKEYE SUBDIV. S.PT. 58.30'X198.93' 50' X 15 . 0000.00A RES USE CODE 500 1,570 00 1,570										
VILLAGE OF SOUTH POINT SOUTH POINT, OHIO PARCEL-ID 16-092-1000.000	-00-00 58 BUCKEYE SUBDIV. 59 60 0000.00A USE CODE 640 3,220 19,250 22,470										
VILLAGE OF SOUTH POINT SOUTH POINT, OHIO PARCEL-ID 16-092-1100.000	-00-00 61 BUCKEYE SUBDIV. 0000.00A USE CODE 640 350 00 350										
FERGUSON, WILLIAM D., SR. & RO SALIE VIRGINIA 310 2ND. ST. WEST SOUTH POINT, OHIO 45680 VOL 497 PG 392 PARCEL-ID 16-092-1200.000	-00-00 BUCKEYE SUBDIV. PARCEL A PT. 0000.00A RES USE CODE 500 90 00 90										

TAX RATE 43.00
A/R RED FACTOR 05.5089
OTH RED FACTOR 08.1688

LAWRENCE
TAX DISTRICT 16-PERRY TWP-SOUTH POINT CORP

GENERAL TAX LIST AND DUPLICATE OF REAL AND PUBLIC UTILITY PROPERTY
COUNTY REAL ESTATE TAXES AND SPECIAL ASSESSMENTS

01/18/93

TAX YEAR 1992
INTEREST RATE
PAGE NO 2492

OWNER'S NAME MAILING ADDRESS	DESCRIPTION LAND	IMPROVEMENTS	TOTAL VALUE	TAXES CHARGED	DECEMBER TAXES	PENALTY	JUNE TAXES	PENALTY	TOTAL DELINQUENT	C.D. DATE	MEMO
LORE, JR. RAYMOND & KIMBERLY A	-00-00 BUCKEYE SUBDIV.										
035	PARCEL A CEN. PT.										
C/O SUPERIOR FEDERAL BANK	0000.00A	RES USE CODE	500								
5000 ROGERS AVENUE											
P. O. BOX 17012	420	00	420								
FORT SMITH, AR. 72917-7012											
PARCEL-ID 16-092-1300.000											
FERGUSON, WILLIAM D., SR. & RO	-00-00 BUCKEYE SUBDIV.										
SALIE VIRGINIA	PARCEL B										
310 2ND. ST. WEST	0000.00A	RES USE CODE	500								
SOUTH POINT, OHIO 45680											
PARCEL-ID 16-092-1400.000	160	00	160								
LAYNE, DANNY & TERESA	-00-00 1 TRI STATE VIEW										
403 WASHINGTON ST	SUBDIV.										
SOUTH POINT, OHIO 45680	0000.00A	RES USE CODE	510								
VOL 557 PG 17											
PARCEL-ID 16-092-1600.000	2,440	12,170	14,610								
	HOMESITE VALUE LISTED BELOW										
	2,440	12,170	14,610								
ALLEN, RUSSELL J.	-00-00 2 TRI STATE VIEW										
P.O. BOX 99	SUBDIV.										
SOUTH POINT, OHIO 45680	0000.00A	RES USE CODE	510								
PARCEL-ID 16-092-1700.000											
	2,630	10,570	13,200								
	HOMESITE VALUE LISTED BELOW										
	2,630	10,570	13,200								
YORK, GEORGE E. & DEBORAH	-00-00 3 TRI STATE VIEW										
205 HIGH ST.	SUBDIV.										
SOUTH POINT, OHIO 45680	0000.00A	RES USE CODE	510								
PARCEL-ID 16-092-1800.000											
	2,870	14,020	16,890								
	HOMESITE VALUE LISTED BELOW										
	2,870	11,930	14,800								
STEPHENSON, DAVID F. & HELEN M	-00-00 4 TRI-STATE VIEW S.D										
204 HIGH ST.	.PT S 1/2										
SOUTH POINT, OHIO 45680	0000.00A	RES USE CODE	510								
PARCEL-ID 16-093-0100.000				Helen M. Stephenson A.F.F.							
	1,720	20,980	22,700								
	HOMESITE VALUE LISTED BELOW										
	1,720	20,980	22,700								
STEPHENSON, DAVID F. & HELEN M	-00-00 LOT 4 TRI STATE VIEW										
204 HIGH ST.	S.D.		PT.N 1/								
SOUTH POINT, OHIO 45680	2 0000.00A	RES USE CODE	520								
PARCEL-ID 16-093-0101.000				-same-							
	1,720	8,640	10,360								
HENNIGER, THOMAS L.	-00-00 5 TRI STATE VIEW										
309 WASHINGTON AVE	SUBDIV.										
SOUTH POINT, OHIO 45680	0000.00A	RES USE CODE	510								
PARCEL-ID 16-093-0200.000											
	2,450	7,720	10,170								
	HOMESITE VALUE LISTED BELOW										
	2,450	7,720	10,170								

TAX RATE 43.00
A/R RED FACTOR 05.5089
OTH RED FACTOR 08.1688

LAWRENCE
TAX DISTRICT 16-PERRY TWP-SOUTH POINT CORP

GENERAL TAX LIST AND DUPLICATE OF REAL AND PUBLIC UTILITY PROPERTY
COUNTY REAL ESTATE TAXES AND SPECIAL ASSESSMENTS

01/18/93

TAX YEAR 1992
INTEREST RATE
PAGE NO 2493

OWNER'S NAME MAILING ADDRESS	DESCRIPTION LAND	IMPROVEMENTS	TOTAL VALUE	TAXES CHARGED	DECEMBER TAXES	PENALTY	JUNE TAXES	PENALTY	TOTAL DELINQUENT	C.D. DATE	MEMO
08-10-92 221.35											
NEAL, GREGG & ROXANE	-00-00 6 TRI STATE VIEW										
008	SUBDIV.										
C/O THE LEADER MORTGAGE CO.	0000.00A	RES USE CODE	510								
SUITE 650											
1015 EUCLID AVE.	2,450	7,390	9,840								
CLEVELAND, OHIO 44115	HOMESITE VALUE LISTED BELOW										
PARCEL-ID 16-093-0300.000	2,450	6,940	9,390								
MCKEE, EUGENE LIFE EST REM ATK	-00-00 7 TRI STATE VIEW										
INS, MARY KATHERINE ETAL	SUBDIV.										
305 WASHINGTON ST.	0000.00A	RES USE CODE	510								
SOUTH POINT, OHIO 45680											
VOL 566 PG 631	2,450	16,070	18,520								
PARCEL-ID 16-093-0400.000	HOMESITE VALUE LISTED BELOW										
	2,450	16,070	18,520								
02-26-92 TRNSF FROM 16-093-0400.000	MCKEE, EUGENE H.										
MCKEE, EUGENE H.	-00-00 7 TRI STATE VIEW										
305 WASHINGTON ST.	SUBDIV.										
SOUTH POINT, OHIO 45680	0000.00A	RES USE CODE	510								
PARCEL-ID 16-093-0400.000											
	00	00	00								
02-26-92 TRNSF TO 16-093-0400.000	MCKEE, EUGENE LIFE EST RE										
THOMAS, DAVID SCOTT &	-00-00 8 TRI STATE VIEW										
TEENA JEAN	SUBDIV.										
303 WASHINGTON ST.	0000.00A	RES USE CODE	510								
SOUTH POINT, OHIO 45680											
PARCEL-ID 16-093-0500.000	2,450	9,280	11,730								
	HOMESITE VALUE LISTED BELOW										
	2,450	9,280	11,730								
WERNER, GARY L & KAREN R	-00-00 9 TRI STATE VIEW										
301 WASHINGTON AVE.	SUBDIV.										
SOUTH POINT, OHIO 45680	0000.00A	RES USE CODE	510								
VOL 563 PG 231											
PARCEL-ID 16-093-0600.000	2,450	14,630	17,080								
	HOMESITE VALUE LISTED BELOW										
	2,450	14,630	17,080								
MCCONNELL, CHARLES & DOROTHY	-00-00 10 TRI STATE VIEW										
209 WASHINGTON ST.	SUBDIV.										
SOUTH POINT, OH. 45680	0000.00A	RES USE CODE	510								
PARCEL-ID 16-093-0700.000											
	3,150	13,760	16,910								
	HOMESITE VALUE LISTED BELOW										
	3,150	13,760	16,910								
WEBB, PHILIP A. & CHERYL A.	-00-00 11 TRI STATE VIEW										
022	SUBDIV.										
C/O TRANSAMERICA	0000.00A	RES USE CODE	510								
REAL ESTATE TAX SERVICE											
1105 SCHROCK RD SUITE 437	3,150	12,890	16,040								
COLUMBUS, OHIO 43229	HOMESITE VALUE LISTED BELOW										
PARCEL-ID 16-093-0800.000	3,150	12,890	16,040								
BURRIS, P.C. & NELLIE	-00-00 12 TRI STATE VIEW										
102 SHANNON ST.	SUBDIV.										

TAX RATE 43.00
A/R RED FACTOR 05.5089
OTH RED FACTOR 08.1688

LAWRENCE
TAX DISTRICT 16-PERRY TWP-SOUTH POINT CORP

GENERAL TAX LIST AND DUPLICATE OF REAL AND PUBLIC UTILITY PROPERTY
COUNTY REAL ESTATE TAXES AND SPECIAL ASSESSMENTS

TAX YEAR 1992
INTEREST RATE
01/18/93 PAGE NO 2494

OWNER'S NAME MAILING ADDRESS	DESCRIPTION LAND	IMPROVEMENTS	TOTAL VALUE	TAXES CHARGED	DECEMBER TAXES	PENALTY	JUNE TAXES	PENALTY	TOTAL DELINQUENT	C.D. DATE	MEMO
SOUTH POINT, OHIO 45680	0000.00A	RES USE CODE	510								
PARCEL-ID 16-093-0900.000											
	3,150	6,870	10,020								
	HOMESITE VALUE LISTED BELOW										
	3,150	6,870	10,020								
CARRICO, LOWELL R. & FREDA A.	-00-00 13 TRI STATE VIEW										
302 DEAN ST.	SUBDIV		14								
SOUTH POINT, OHIO 45680	0000.00A	RES USE CODE	510								
VOL 568 PG 363											
PARCEL-ID 16-093-1000.000	3,920	16,510	20,430								
	HOMESITE VALUE LISTED BELOW										
	3,920	15,880	19,800								
04-30-92 TRNSF FROM 16-093-1000.000	FERRELL, MARVIN D.										
FERRELL, MARVIN D.	-00-00 13 TRI STATE VIEW										
302 DEAN ST.	SUBDIV		14								
SOUTH POINT, OHIO 45680	0000.00A	RES USE CODE	510								
PARCEL-ID 16-093-1000.000											
	00	00	00								
04-30-92 TRNSF TO 16-093-1000.000	CARRICO, LOWELL R. & FRED										
WILLIAMS, CLARENCE & MARGARET	-00-00 15 TRI STATE VIEW										
306 DEAN ST	SUBDIV.										
SOUTH POINT, OHIO 45680	0000.00A	RES USE CODE	510								
PARCEL-ID 16-093-1100.000											
	2,450	11,490	13,940								
	HOMESITE VALUE LISTED BELOW										
	2,450	11,490	13,940								
QUEEN, MARY ELLEN	-00-00 16 TRI STATE VIEW										
308 DEAN ST	SUBDIV.										
SOUTH POINT, OHIO 45680	0000.00A	RES USE CODE	510								
VOL 560 PG 701, 703											
PARCEL-ID 16-093-1200.000	2,450	9,080	11,530								
DAVIDSON, JAMES L. & MARILYN R	-00-00 17 TRI STATE VIEW										
202 HIGH ST.	SUBDIV.										
SOUTH POINT, OHIO 45680	0000.00A	RES USE CODE	500								
PARCEL-ID 16-093-1300.000											
	1,960	2,020	3,980								
DAVIDSON, JAMES L. & MARILYN R	-00-00 18 TRI STATE VIEW										
202 HIGH ST.	SUBDIV.										
SOUTH POINT, OHIO 45680	0000.00A	RES USE CODE	510								
PARCEL-ID 16-093-1400.000											
	1,960	14,470	16,430								
	HOMESITE VALUE LISTED BELOW										
	1,960	14,470	16,430								
NOWLIN, REDA	-00-00 19 TRI STATE VIEW										
201 HIGH ST.	SUBDIV.										
SOUTH POINT, OHIO 45680	0000.00A	RES USE CODE	510								
PARCEL-ID 16-093-1500.000											
	2,870	13,330	16,200								
	HOMESITE VALUE LISTED BELOW										
	2,870	13,330	16,200								

TAX RATE 43.00
A/R RED FACTOR 05.5089
OTH RED FACTOR 08.1688

LAWRENCE
TAX DISTRICT 16-PERRY TWP-SOUTH POINT CORP

GENERAL TAX LIST AND DUPLICATE OF REAL AND PUBLIC UTILITY PROPERTY
COUNTY REAL ESTATE TAXES AND SPECIAL ASSESSMENTS

TAX YEAR 1992
INTEREST RATE
01/18/93 PAGE NO 2495

OWNER'S NAME MAILING ADDRESS	DESCRIPTION LAND	IMPROVEMENTS	TOTAL VALUE	TAXES CHARGED	DECEMBER TAXES	PENALTY	JUNE TAXES	PENALTY	TOTAL DELINQUENT	C.D. DATE	MEMO
MALONE, MARK ALLEN & BERTIE L.	-00-00 20 TRI STATE VIEW										
RT 4 BOX 158 A	SUBDIV.										
SOUTH POINT OHIO	0000.00A	RES USE CODE	510								
45680 45680											
PARCEL-ID 16-093-1600.000	2,870	13,170	16,040								
	HOMESITE VALUE LISTED BELOW										
	2,870	13,170	16,040								
MONTGOMERY, TERRY A. & SUSAN J	-00-00 21 TRI STATE VIEW										
402 DEAN STREET	SUBDIV.										
SOUTH POINT, OHIO 45680	0000.00A	RES USE CODE	510								
PARCEL-ID 16-093-1700.000											
	2,630	17,390	20,020								
	HOMESITE VALUE LISTED BELOW										
	2,630	13,780	16,410								
MONTGOMERY, TERRY A. & SUSAN J	-00-00 22 TRI STATE VIEW										
402 DEAN STREET	SUBDIV.		0' ON D								
SOUTH POINT, OHIO 45680	E 0000.00A	RES USE CODE	500								
PARCEL-ID 16-093-1800.000											
	350	00	350								
MCKEE, BRENDA NUNNERY	-00-00 22 TRI STATE VIEW										
404 DEAN STREET	SUBDIV. PT. E.75' ON DEAN ST.										
SOUTH POINT, OHIO 45680	0000.00A	RES USE CODE	510								
PARCEL-ID 16-094-0100.000											
	2,630	11,440	14,070								
	HOMESITE VALUE LISTED BELOW										
	2,630	11,440	14,070								
HARMON, ROY MICHAEL & PAMELA S	-00-00 23 TRI STATE VIEW										
.	SUBDIV.										
403 DEAN ST.	0000.00A	RES USE CODE	510								
SOUTH POINT OHIO 45680											
PARCEL-ID 16-094-0200.000	00	00	00								
08-12-92 TRNSF TO 16-094-0200.000	WOOLDRIDGE, MARY S.										
WOOLDRIDGE, MARY S.	-00-00 23 TRI STATE VIEW										
403 DEAN ST.	SUBDIV.										
SOUTH POINT OHIO 45680	0000.00A	RES USE CODE	510								
VOL 570 PG 748											
PARCEL-ID 16-094-0200.000	2,440	15,190	17,630								
	HOMESITE VALUE LISTED BELOW										
	2,440	15,190	17,630								
08-12-92 TRNSF FROM 16-094-0200.000	HARMON, ROY MICHAEL & PAM										
SMITH, POWELL & ARDITH LIFE ES	-00-00 24 TRI STATE VIEW										
T	SUBDIV.										
401 DEAN STREET	0000.00A	RES USE CODE	510								
SOUTH POINT, OHIO 45680											
VOL 567 PG 682	2,630	17,280	19,910								
PARCEL-ID 16-094-0300.000	HOMESITE VALUE LISTED BELOW										
	2,630	17,280	19,910								
04-07-92 TRNSF FROM 16-094-0300.000	SMITH, POWELL & ARDITH										
SMITH, POWELL & ARDITH	-00-00 24 TRI STATE VIEW										
401 DEAN STREET	SUBDIV.										

TAX RATE 43.00
A/R RED FACTOR 05.5089
OTH RED FACTOR 08.1688

LAWRENCE
TAX DISTRICT 16-PERRY TWP-SOUTH POINT CORP

GENERAL TAX LIST AND DUPLICATE OF REAL AND PUBLIC UTILITY PROPERTY
COUNTY REAL ESTATE TAXES AND SPECIAL ASSESSMENTS

01/18/93

TAX YEAR 1992
INTEREST RATE
PAGE NO 2496

OWNER'S NAME MAILING ADDRESS	DESCRIPTION LAND	IMPROVEMENTS	TOTAL VALUE	TAXES CHARGED	DECEMBER TAXES	PENALTY	JUNE TAXES	PENALTY	TOTAL DELINQUENT	C.D. DATE	MEMO
SOUTH POINT, OHIO 45680	0000.00A	RES USE CODE	510								
PARCEL-ID 16-094-0300.000											
	00	00	00								
04-07-92 TRNSF TO 16-094-0300.000	SMITH, POWELL & ARDITH LI										
STATON, THOMAS B. & BERTHA	-00-00 25 TRI STATE VIEW										
107 HIGH	SUBDIV.										
SOUTH POINT, OHIO 45680	0000.00A	RES USE CODE	510	12-4-92							
PARCEL-ID 16-094-0400.000											
	2,870	11,350	14,220								
	HOMESITE VALUE LISTED BELOW			BERTHA STATON —							
	2,870	11,350	14,220								
SHERMAN, DONALD W. & ALMA	-00-00 26 TRI STATE VIEW										
105 HIGH ST.	SUBDIV.										
SOUTH POINT, OHIO 45680	0000.00A	RES USE CODE	510								
PARCEL-ID 16-094-0500.000											
	2,870	17,030	19,900								
	HOMESITE VALUE LISTED BELOW										
	2,870	17,030	19,900								
WHALEY, EVELYN	-00-00 27 TRI STATE VIEW										
106 HIGH ST.	SUBDIV.										
SOUTH POINT, OHIO 45680	0000.00A	RES USE CODE	510								
PARCEL-ID 16-094-0600.000											
	2,450	12,690	15,140								
	HOMESITE VALUE LISTED BELOW										
	2,450	12,690	15,140								
WHALEY, EVELYN	-00-00 28 TRI STATE VIEW										
106 HIGH ST.	SUBDIV.										
SOUTH POINT, OHIO 45680	0000.00A	RES USE CODE	500								
PARCEL-ID 16-094-0700.000											
	1,350	00	1,350								
PRICE, AVA J.	-00-00 29 TRI STATE VIEW										
307 DEAN STREET	SUBDIV.										
SOUTH POINT, OHIO 45680	0000.00A	RES USE CODE	510								
VOL 546 PG 373											
PARCEL-ID 16-094-0800.000	2,450	12,300	14,750								
MEADOWS, T. C. & VERTUS	-00-00 30 TRI STATE VIEW										
305 DEAN ST.	SUBDIV.										
SOUTH POINT, OHIO 45680	0000.00A	RES USE CODE	510								
PARCEL-ID 16-094-0900.000											
	2,450	17,290	19,740								
STOOKEY, SALLIE	-00-00 31 TRI STATE VIEW										
303 DEAN ST.	SUBDIV.										
SOUTH POINT, OHIO 45680	0000.00A	RES USE CODE	510								
PARCEL-ID 16-094-1000.000											
	2,450	10,060	12,510								
	HOMESITE VALUE LISTED BELOW										
	2,450	9,950	12,400								
SIMMERMAN, DAVID & MARLENE	-00-00 32 TRI STATE VIEW										

TAX RATE 43.00
A/R RED FACTOR 05.5089
OTH RED FACTOR 08.1688

LAWRENCE
TAX DISTRICT 16-PERRY TWP-SOUTH POINT CORP

GENERAL TAX LIST AND DUPLICATE OF REAL AND PUBLIC UTILITY PROPERTY
COUNTY REAL ESTATE TAXES AND SPECIAL ASSESSMENTS

01/18/93

TAX YEAR 1992
INTEREST RATE
PAGE NO 2497

OWNER'S NAME MAILING ADDRESS	DESCRIPTION LAND	IMPROVEMENTS	TOTAL VALUE	TAXES CHARGED	DECEMBER TAXES	PENALTY	JUNE TAXES	PENALTY	TOTAL DELINQUENT	C.D. DATE	MEMO
301 DEAN ST.	SUBDIV.										
SOUTH POINT, OHIO 45680	0000.00A	RES USE CODE	510								
PARCEL-ID 16-094-1100.000											
	2,450	14,500	16,950								
	HOMESITE VALUE LISTED BELOW										
	2,450	14,500	16,950								
BARNEY, JOSEPHINE	-00-00 33 TRI STATE VIEW										
105 KEITH AVE.	SUBDIV.										
SOUTH POINT, OHIO 45680-000	0000.00A	RES USE CODE	510								
VOL 566 PG 713											
PARCEL-ID 16-094-1200.000	3,150	16,490	19,640								
	HOMESITE VALUE LISTED BELOW										
	3,150	16,490	19,640								
03-02-92 TRNSF FROM 16-094-1200.000	BARNEY, ERNEST										
BARNEY, ERNEST	-00-00 33 TRI STATE VIEW										
105 KEITH AVE.	SUBDIV.										
SOUTH POINT, OHIO 45680-000	0000.00A	RES USE CODE	510								
PARCEL-ID 16-094-1200.000											
	00	00	00								
03-02-92 TRNSF TO 16-094-1200.000	BARNEY, JOSEPHINE										
CHRISTIAN, ROY R. & ATHA R.	-00-00 34 TRI ST. VIEW SUBDI										
108 KEITH AVE.	VLESS SW COR 93-A TRI.PT.NE.CO										
SOUTH POINT, OHIO 45680-000	R 0000.01A	RES USE CODE	510								
PARCEL-ID 16-094-1300.000											
	2,980	9,210	12,190								
	HOMESITE VALUE LISTED BELOW										
	2,980	9,210	12,190								
THACKER, CHESTER & HELEN L.	-00-00 35 TRI STATE VIEW										
609 SO. 25TH. ST.	SUBDIV.										
COPPERAS COVE, TX. 76522	0000.00A	RES USE CODE	510								
VOL 548 PG 57											
PARCEL-ID 16-094-1400.000	2,630	11,810	14,440								
	HOMESITE VALUE LISTED BELOW										
	2,630	11,810	14,440								
STEWART, JOHN M. & MARY FRANCE	-00-00 36 TRI STATE VIEW										
104 KEITH AVE.	SUBDIV.										
SOUTH POINT, OHIO 45680	0000.00A	RES USE CODE	510								
PARCEL-ID 16-094-1500.000											
	2,630	9,700	12,330								
	HOMESITE VALUE LISTED BELOW										
	2,630	9,700	12,330								
NELSON, JACK V.	-00-00 37 TRI STATE VIEW										
102 KEITH AVE	SUBDIV.										
SOUTH POINT, OHIO 45680	0000.00A	RES USE CODE	510								
PARCEL-ID 16-094-1600.000											
	2,630	10,080	12,710								
	HOMESITE VALUE LISTED BELOW										
	2,630	10,080	12,710								
EAVES, ELBA JR. & NANCY L.	-00-00 38 TRI STATE VIEW										
101 KEITH AVE.	SUBDIV.										
SOUTH POINT, OHIO 45680	0000.00A	RES USE CODE	510								
PARCEL-ID 16-094-1700.000											
	3,150	10,400	13,550								

TAX RATE 43.00
A/R RED FACTOR 05.5089
OTH RED FACTOR 08.1688

LAWRENCE
TAX DISTRICT 16-PERRY TWP-SOUTH POINT CORP

GENERAL TAX LIST AND DUPLICATE OF REAL AND PUBLIC UTILITY PROPERTY
COUNTY REAL ESTATE TAXES AND SPECIAL ASSESSMENTS

TAX YEAR 1992
INTEREST RATE
01/18/93 PAGE NO 2498

OWNER'S NAME MAILING ADDRESS	DESCRIPTION LAND	IMPROVEMENTS	TOTAL VALUE	TAXES CHARGED	DECEMBER TAXES	PENALTY	JUNE TAXES	PENALTY	TOTAL DELINQUENT	C.D. DATE	MEMO
	HOMESITE VALUE LISTED BELOW										
	3,150	10,400	13,550								
FORREST, CLARA LOU	-00-00 39 TRI STATE VIEW										
103 KEITH AVE.	SUBDIV.										
SOUTH POINT, OHIO 45680	0000.00A	RES USE CODE	510								
VOL 543 PG 287											
PARCEL-ID 16-094-1800.000	3,150	10,550	13,700								
	HOMESITE VALUE LISTED BELOW										
	3,150	10,550	13,700								
12-10-92 263.02											
BLAKE, EARL C. & MARIAN E.	-00-00 40 TRI STATE VIEW										
302 MARGARET ST.	SUBDIV.										
SOUTH POINT, OHIO 45680	0000.00A	RES USE CODE	510								
PARCEL-ID 16-095-0100.000											
	2,450	13,560	16,010								
	HOMESITE VALUE LISTED BELOW										
	2,450	13,560	16,010								
SPILLMAN, JOHN D. & KAREN M.	-00-00 41 TRI STATE VIEW										
C/O BOWEST CORP.	SUBDIV.										
022	0000.00A	RES USE CODE	510								
C/O TRANSAMERICA											
REAL ESTATE TAX SERVICE	2,450	10,190	12,640								
1105 SCHROCK RD SUITE 437	HOMESITE VALUE LISTED BELOW										
COLUMBUS. OHIO 43229	2,450	10,190	12,640								
PARCEL-ID 16-095-0200.000											
08-10-92 238.16											
BELCHER, WILDA N.	-00-00 42 TRI STATE VIEW										
306 MARGARET ST.	SUBDIV.										
SOUTH POINT, OHIO 45680	0000.00A	RES USE CODE	500								
PARCEL-ID 16-095-0300.000											
	1,960	00	1,960								
BELCHER, WILDA N.	-00-00 43 TRI STATE VIEW										
306 MARGARET STREET	SUBDIV.										
SOUTH POINT, OHIO 45680	0000.00A	RES USE CODE	510								
PARCEL-ID 16-095-0400.000											
	1,960	13,550	15,510								
	HOMESITE VALUE LISTED BELOW										
	1,960	13,550	15,510								
MORRIS, NONDAS	-00-00 44 TRI STATE VIEW										
102 HIGH ST.	SUBDIV.										
SOUTH POINT, OHIO 45680	0000.00A	RES USE CODE	500								
PARCEL-ID 16-095-0500.000											
	1,960	00	1,960								
MORRIS, NONDAS	-00-00 45 TRI STATE VIEW										
102 HIGH ST.	SUBDIV.										
SOUTH POINT, OHIO 45680	0000.00A	RES USE CODE	510								
PARCEL-ID 16-095-0600.000											
	1,960	16,780	18,740								
	HOMESITE VALUE LISTED BELOW										
	1,960	16,780	18,740								
VAUGHN, ARNOLD R. & MARGIE H.	-00-00 46 TRI STATE VIEW										

TAX RATE 43.00
A/R RED FACTOR 05.5089
OTH RED FACTOR 08.1688

LAWRENCE
TAX DISTRICT 16-PERRY TWP-SOUTH POINT CORP

GENERAL TAX LIST AND DUPLICATE OF REAL AND PUBLIC UTILITY PROPERTY
COUNTY REAL ESTATE TAXES AND SPECIAL ASSESSMENTS

TAX YEAR 1992
INTEREST RATE
01/18/93 PAGE NO 2499

OWNER'S NAME MAILING ADDRESS	DESCRIPTION LAND	IMPROVEMENTS	TOTAL VALUE	TAXES CHARGED	DECEMBER TAXES	PENALTY	JUNE TAXES	PENALTY	TOTAL DELINQUENT	C.D. DATE	MEMO
103 HIGH STREET	SUBDIV.										
SOUTH POINT, OHIO 45680	0000.00A	RES USE CODE	510								
PARCEL-ID 16-095-0700.000											
	2,870	19,980	22,850								
	HOMESITE VALUE LISTED BELOW										
	2,870	19,980	22,850								
VAUGHAN, ARNOLD R. & MARGIE H.	-00-00 47 TRI STATE VIEW										
103 HIGH STREET	SUBDIV.										
SOUTH POINT, OHIO 45680	0000.00A	RES USE CODE	500								
VOL 391 PG 246											
PARCEL-ID 16-095-0800.000	1,970	00	1,970								
FERSTLE, MARK E & MARY E	-00-00 48 TRI STATE VIEW										
402 MARGARET ST	SUBDIV.										
SOUTH POINT, OHIO 45680	0000.00A	RES USE CODE	510								
VOL 568 PG 624											
PARCEL-ID 16-095-0900.000	2,980	10,070	13,050								
05-13-92 TRNSF FROM 16-095-0900.000	TRISTATE BIBLE COLLEGE, I										
TRISTATE BIBLE COLLEGE, INC.	-00-00 48 TRI STATE VIEW										
P.O. BOX 445	SUBDIV.										
SOUTH POINT, OHIO 45680	0000.00A	RES USE CODE	510								
PARCEL-ID 16-095-0900.000											
	00	00	00								
05-13-92 TRNSF TO 16-095-0900.000	FERSTLE, MARK E & MARY E										
TRI STATE BIBLE COLLEGE, INC.	-00-00 49 TRI STATE VIEW										
P.O. BOX 445	SUBDIV.										
SOUTH POINT, OHIO	0000.00A	USE CODE	670								
PARCEL-ID 16-095-1000.000											
	2,500	00	2,500								
TRI STATE BIBLE COLLEGE, INC.	-00-00 50 TRI STATE VIEW										
P.O. BOX 445	SUBDIV.										
SOUTH POINT, OHIO	0000.00A	USE CODE	670								
PARCEL-ID 16-095-1100.000											
	2,360	9,660	12,020								
SNELL, DONALD W. & BARBARA	-00-00 51 TRI STATE VIEW										
409 MARGARET ST.	SUBDIV.	52									
SOUTH POINT, OHIO 45680	0000.00A	RES USE CODE	510								
PARCEL-ID 16-095-1200.000											
	4,620	15,470	20,090								
	HOMESITE VALUE LISTED BELOW										
	4,620	12,980	17,600								
TAYLOR, PERRY L.	-00-00 53 TRI STATE VIEW										
022	SUBDIV.										
C/O TRANSAMERICA	0000.00A	RES USE CODE	510								
REAL ESTATE TAX SERVICE											
1105 SCHROCK RD SUITE 437	2,310	9,260	11,570								
COLUMBUS. OHIO 43229											
PARCEL-ID 16-095-1300.000											
BREEDING, DIANA H.	-00-00 54 TRI STATE VIEW										

TAX RATE 43.00
A/R RED FACTOR 05.5089
OTH RED FACTOR 08.1688

LAWRENCE
TAX DISTRICT 16-PERRY TWP-SOUTH POINT CORP

GENERAL TAX LIST AND DUPLICATE OF REAL AND PUBLIC UTILITY PROPERTY
COUNTY REAL ESTATE TAXES AND SPECIAL ASSESSMENTS

TAX YEAR 1992
INTEREST RATE
01/18/93 PAGE NO 2500

OWNER'S NAME MAILING ADDRESS	DESCRIPTION LAND	IMPROVEMENTS	TOTAL VALUE	TAXES CHARGED	DECEMBER TAXES	PENALTY	JUNE TAXES	PENALTY	TOTAL DELINQUENT	C.D. DATE	MEMO
019	SUBDIV.		55								
C/O SOURCE ONE MORTGAGE SE CO	0000.00A	RES USE CODE	510								
27555 FARMINGTON ROAD											
P. O. BOX 1800	4,620	14,130	18,750								
FARMINGTON HILLS, M 48018	HOMESITE VALUE LISTED BELOW										
VOL 561 PG 25	4,620	13,330	17,950								
PARCEL-ID 16-095-1400.000											
QUEEN, FREDDIE H. & MARY ELLEN	-00-00 56 TRI STATE VIEW										
403 MARGARET ST.	SUBDIV.										
SOUTH POINT, OHIO 45680	0000.00A	RES USE CODE	510								
PARCEL-ID 16-095-1500.000											
	1,850	23,340	25,190								
	HOMESITE VALUE LISTED BELOW										
	1,850	23,340	25,190								
QUEEN, FREDDIE & MARY ELLEN	-00-00 57 TRI STATE VIEW										
403 MARGARET ST.	SUBDIV.										
SOUTH POINT, OHIO 45680	0000.00A	RES USE CODE	500								
PARCEL-ID 16-095-1600.000											
	1,850	00	1,850								
DILLOW, CALLIE LIFE EST PAUL D	-00-00 58 TRI STATE VIEW										
ILLOW ET-AL REM.	SUBDIV.										
401 MARGRET ST.	0000.00A	RES USE CODE	510								
SOUTH POINT, OHIO 45680											
VOL 563 PG 649	2,310	9,760	12,070								
PARCEL-ID 16-095-1700.000	HOMESITE VALUE LISTED BELOW										
	2,310	9,760	12,070								
12-03-91 TRNSF FROM 16-095-1700.000 DILLOW, CALLIE											
DILLOW, CALLIE	-00-00 58 TRI STATE VIEW										
401 MARGRET ST.	SUBDIV.										
SOUTH POINT, OHIO 45680	0000.00A	RES USE CODE	510								
VOL 563 PG 649											
PARCEL-ID 16-095-1700.000	00	00	00								
12-03-91 TRNSF TO 16-095-1700.000 DILLOW, CALLIE LIFE EST P											
DICKESS, ELEANOR O.	-00-00 59 TRI STATE VIEW										
RT. 5 BOX 723	SUBDIV.										
SOUTH POINT, OHIO 45680	0000.00A	RES USE CODE	510								
PARCEL-ID 16-095-1800.000											
	2,310	13,280	15,590								
	HOMESITE VALUE LISTED BELOW										
	2,310	13,280	15,590								
CAVINS, RONALD E.	-00-00 60 TRI STATE VIEW										
RT. 3 BOX 144	SUBDIV.										
SOUTH POINT, OHIO	0000.00A	RES USE CODE	510								
PARCEL-ID 16-096-0100.000											
	00	00	00								
10-16-92 TRNSF TO 16-096-0100.000 WAGNER, ALLEN B. & ALDA S											
WAGNER, ALLEN B. & ALDA S.	-00-00 60 TRI STATE VIEW										
311 MARGARET ST	SUBDIV.										
SOUTH POINT, OHIO 45680	0000.00A	RES USE CODE	510								
VOL 572 PG 398											

TAX RATE 43.00
A/R RED FACTOR 05.5089
OTH RED FACTOR 08.1688

LAWRENCE
TAX DISTRICT 16-PERRY TWP-SOUTH POINT CORP

GENERAL TAX LIST AND DUPLICATE OF REAL AND PUBLIC UTILITY PROPERTY
COUNTY REAL ESTATE TAXES AND SPECIAL ASSESSMENTS

TAX YEAR 1992
INTEREST RATE
01/18/93 PAGE NO 2501

OWNER'S NAME MAILING ADDRESS	DESCRIPTION LAND	IMPROVEMENTS	TOTAL VALUE	TAXES CHARGED	DECEMBER TAXES	PENALTY	JUNE TAXES	PENALTY	TOTAL DELINQUENT	C.D. DATE	MEMO
PARCEL-ID 16-096-0100.000	1,850	13,690	15,540								
	HOMESITE VALUE LISTED BELOW										
	1,850	13,690	15,540								
10-16-92 TRNSF FROM 16-096-0100.000 CAVINS, RONALD E.											
CAVINS, RONALD E.	-00-00 61 TRI STATE VIEW										
RT. 3 BOX 144	SUBDIV.										
SOUTH POINT, OHIO 45680-000	0000.00A	RES USE CODE	500								
PARCEL-ID 16-096-0200.000											
	00	00	00								
10-16-92 TRNSF TO 16-096-0200.000 WAGNER, ALLEN B. & ALDA S											
WAGNER, ALLEN B. & ALDA S.	-00-00 61 TRI STATE VIEW										
311 MARGARET ST	SUBDIV.										
SOUTH POINT, OHIO 45680-000	0000.00A	RES USE CODE	500								
VOL 572 PG 398											
PARCEL-ID 16-096-0200.000	1,850	00	1,850								
10-16-92 TRNSF FROM 16-096-0200.000 CAVINS, RONALD E.											
SHEPHERD, BUFORD A. AND ELSIE	-00-00 62 TRI STATE VIEW										
C.	SUBDIV.										
309 MARGARET STREET	0000.00A	RES USE CODE	510								
SOUTH POINT, OHIO 45680											
PARCEL-ID 16-096-0300.000	2,310	14,690	17,000								
	HOMESITE VALUE LISTED BELOW										
	2,310	14,690	17,000								
SHEPHERD, BUFORD A. AND ELSIE	-00-00 63 TRI STATE VIEW										
C.	SUBDIV.		E 1/2								
309 MARGARET STREET	0000.00A	RES USE CODE	500								
SOUTH POINT, OHIO 45680											
PARCEL-ID 16-096-0400.000	1,160	00	1,160								
WILLIS, KENNETH E. & LILLIAN F	-00-00 63 TRI STATE VIEW										
P.O. BOX 132	SUBDIV.		W 1/2								
SOUTH POINT, OHIO 45680-000	0000.00A	RES USE CODE	500								
PARCEL-ID 16-096-0500.000											
	920	00	920								
WILLIS, KENNETH E. & LILLIAN F	-00-00 64 TRI STATE SUBDIV.										
P.O. BOX 132	0000.00A	RES USE CODE	510								
SOUTH POINT, OHIO 45680-0000											
PARCEL-ID 16-096-0600.000	1,850	12,860	14,710								
	HOMESITE VALUE LISTED BELOW										
	1,850	12,860	14,710								
WILLIS, KENNETH E. & LILLIAN F	-00-00 65 TRI STATE SUBDIV.										
P.O. BOX 132	E 1/2										
SOUTH POINT, OHIO	0000.00A	RES USE CODE	500								
PARCEL-ID 16-096-0700.000											
	920	00	920								
BRUMFIELD, STEPHEN RANDY &	-00-00 65 TRI STATE SUBDIV.										
BRUMFIELD, ANNA MARIE	W 1/2										
319 BATHAM LANE	0000.00A	RES USE CODE	500								

TAX RATE 43.00
A/R RED FACTOR 05.5089
OTH RED FACTOR 08.1688

LAWRENCE
TAX DISTRICT 16-PERRY TWP-SOUTH POINT CORP

GENERAL TAX LIST AND DUPLICATE OF REAL AND PUBLIC UTILITY PROPERTY
COUNTY REAL ESTATE TAXES AND SPECIAL ASSESSMENTS

TAX YEAR 1992
INTEREST RATE
01/18/93 PAGE NO 2502

OWNER'S NAME MAILING ADDRESS	DESCRIPTION LAND	IMPROVEMENTS	TOTAL VALUE	TAXES CHARGED	DECEMBER TAXES	PENALTY	JUNE TAXES	PENALTY	TOTAL DELINQUENT	C.D. DATE	MEMO
IRONTON, OHIO 45638											
PARCEL-ID 16-096-0800.000	1,160	00	1,160								
BRUMFIELD, STEPHEN RANDY &	-00-00 66 TRI STATE SUBDIV.										
BRUMFIELD, ANNA MAE	0000.00A	RES USE CODE	510								
319 BATHAM LANE											
IRONTON, OHIO 45638	2,310	10,450	12,760								
PARCEL-ID 16-096-0900.000	HOMESITE VALUE LISTED BELOW										
	2,310	10,450	12,760								
FIRST FEDERAL SAV. & LOAN ASSN	-00-00 67 TRI STATE SUBDIV.										
	0000.00A	RES USE CODE	510	10/20/93	Rt. Box 392 S.P.O.						
415 CENTER STREET											
IRONTON, OHIO 45638	2,310	11,680	13,990								
PARCEL-ID 16-096-1000.000	HOMESITE VALUE LISTED BELOW										
	2,310	11,680	13,990	Randy L. + Sherry R. Smith							
BAILEY, GARR L. & SANDRA KAY	-00-00 68 TRI STATE SUBDIV.										
207 MARGARET ST.	0000.00A	RES USE CODE	510								
SOUTH POINT OHIO 45680											
Y	2,310	9,820	12,130								
PARCEL-ID 16-096-1100.000	HOMESITE VALUE LISTED BELOW										
	2,310	9,670	11,980								
MOUGEY, GREGORY D. & SUSAN C.	-00-00 69 TRI STATE SUBDIV.										
006	0000.00A	RES USE CODE	510								
C/O T R T S DATA SERVICES											
2401 WEST HASSELL RD.	2,310	10,620	12,930								
SUITE 1510	HOMESITE VALUE LISTED BELOW										
HOFFMAN, ILL 60195-2001	2,310	10,620	12,930								
PARCEL-ID 16-096-1200.000											
COLE, JOHN & WANDA	-00-00 70 TRI STATE SUBDIV.										
203 MARGARET ST.	0000.00A	RES USE CODE	500								
SOUTH POINT, OHIO 45680											
PARCEL-ID 16-096-1300.000	2,310	00	2,310								
GILL, JEAN J. & CLAIRE	-00-00 1 BUENA VISTA SUBDIV.										
RT. 4 BOX 194	0000.00A	RES USE CODE	545								
SOUTH POINT, OHIO 45680											
$8,200 SALE ON 3/28/84	2,680	210	2,890								
PARCEL-ID 16-096-1500.000											
ADKINS, TAMARA LEE	-00-00 2 BUENA VISTA SUBDIV.										
RT. 1 BOX 435	0000.00A	COM USE CODE	401								
PROCTORVILLE, OHIO 45669											
PARCEL-ID 16-096-1600.000	1,960	17,350	19,310								
BRAMMER, HAROLD C. & ROMA LEE	-00-00 3 BUENA VISTA SUBDIV.										
204 PARK AVE.	0000.00A	RES USE CODE	510								
SOUTH POINT, OHIO 45680											
PARCEL-ID 16-096-1700.000	1,870	8,160	10,030								
	HOMESITE VALUE LISTED BELOW										
	1,870	8,160	10,030								
BRAMMER, HAROLD C. & ROMA LEE	-00-00 4 BUENA VISTA SUBDIV.										
204 PARK AVE.	0000.00A	RES USE CODE	500								
SOUTH POINT, OHIO 45680											
PARCEL-ID 16-096-1800.000	1,380	00	1,380								

TAX RATE 43.00
A/R RED FACTOR 05.5089
OTH RED FACTOR 08.1688

LAWRENCE
TAX DISTRICT 16-PERRY TWP-SOUTH POINT CORP

GENERAL TAX LIST AND DUPLICATE OF REAL AND PUBLIC UTILITY PROPERTY
COUNTY REAL ESTATE TAXES AND SPECIAL ASSESSMENTS

TAX YEAR 1992
INTEREST RATE
01/18/93 PAGE NO 2503

OWNER'S NAME MAILING ADDRESS	DESCRIPTION LAND	IMPROVEMENTS	TOTAL VALUE	TAXES CHARGED	DECEMBER TAXES	PENALTY	JUNE TAXES	PENALTY	TOTAL DELINQUENT	C.D. DATE	MEMO
CHILDERS, GARY C. & PATRICIA L	-00-00 5 BUENA VISTA SUBDIV.										
	0000.00A	RES USE CODE	510								
208 PARK AVENUE											
SOUTH POINT, OHIO 45680	1,810	9,270	11,080								
PARCEL-ID 16-097-0100.000	HOMESITE VALUE LISTED BELOW										
	1,810	9,270	11,080								
CHILDERS, GARY C. & PATRICIA L	-00-00 6 BUENA VISTA SUBDIV.										
	0000.00A	RES USE CODE	500								
208 PARK AVENUE											
SOUTH POINT, OHIO 45680	1,750	00	1,750								
PARCEL-ID 16-097-0200.000											
BISTODEAU, JEROME & MARY	-00-00 7 BUENA VISTA SUBDIV.										
RT. 1 BOX 720	0000.00A	RES USE CODE	530								
SOUTH POINT, OH. 45680-0000											
PARCEL-ID 16-097-0300.000	00	00	00								
02-25-92 TRNSF TO 16-097-0300.000 BISTODEAU, JEROME C.											
BISTODEAU, JEROME C.	-00-00 7 BUENA VISTA SUBDIV.										
RT. 1 BOX 720	0000.00A	RES USE CODE	530								
SOUTH POINT, OH. 45680-0000											
VOL 566 PG 562	1,750	7,810	9,560								
PARCEL-ID 16-097-0300.000											
02-25-92 TRNSF FROM 16-097-0300.000 BISTODEAU, JEROME & MARY											
BISTODEAU, JEROME & MARY	-00-00 8 BUENA VISTA SUBDIV.										
RT. 1 BOX 720	0000.00A	RES USE CODE	530								
SOUTH POINT, OH. 45680-0000											
PARCEL-ID 16-097-0400.000	00	00	00								
02-25-92 TRNSF TO 16-097-0400.000 BISTODEAU, JEROME C.											
BISTODEAU, JEROME C.	-00-00 8 BUENA VISTA SUBDIV.										
RT. 1 BOX 720	0000.00A	RES USE CODE	530								
SOUTH POINT, OH. 45680-0000											
VOL 566 PG 562	1,750	7,810	9,560								
PARCEL-ID 16-097-0400.000											
02-25-92 TRNSF FROM 16-097-0400.000 BISTODEAU, JEROME & MARY											
BISTODEAU, JEROME & MARY	-00-00 9 BUENA VISTA SUBDIV.										
RT. 1 BOX 720	0000.00A	RES USE CODE	530								
SOUTH POINT, OH. 45680-0000											
PARCEL-ID 16-097-0500.000	00	00	00								
02-25-92 TRNSF TO 16-097-0500.000 BISTODEAU, JEROME C.											
BISTODEAU, JEROME C.	-00-00 9 BUENA VISTA SUBDIV.										
RT. 1 BOX 720	0000.00A	RES USE CODE	530								
SOUTH POINT, OH. 45680-0000											
VOL 566 PG 562	1,750	7,810	9,560								
PARCEL-ID 16-097-0500.000											

OWNER'S NAME MAILING ADDRESS	DESCRIPTION LAND	IMPROVEMENTS	TOTAL VALUE	TAXES CHARGED	DECEMBER TAXES	PENALTY	JUNE TAXES	PENALTY	TOTAL DELINQUENT	C.D. DATE	MEMO
02-25-92 TRNSF FROM 16-097-0500.000 BISTODEAU, JEROME & MARY											
MCKEE, MARY E. 220 PARK AVE. SOUTH POINT, OHIO 45680 PARCEL-ID 16-097-0600.000	-00-00 10 BUENA VISTA SUBDIV . 0000.00A RES USE CODE 510 1,750 14,520 16,270 HOMESITE VALUE LISTED BELOW 1,750 14,520 16,270										
PEVER, CLINTON E. & PEVER, GENEVIEVE S. 222 PARK AVENUE SOUTH POINT, OHIO 45680 PARCEL-ID 16-097-0700.000	-00-00 11 BUENA VISTA SUBDIV . 0000.00A RES USE CODE 510 2,170 17,680 19,850 HOMESITE VALUE LISTED BELOW 2,170 17,680 19,850										
HEDRICK, STEPHEN E. & HEDRICK, KATHYRN J. 224 PARK AVENUE SOUTH POINT, OHIO 45680 PARCEL-ID 16-097-0800.000	-00-00 12 BUENA VISTA SUBDIV . 0000.00A RES USE CODE 510 2,320 10,180 12,500 HOMESITE VALUE LISTED BELOW 2,320 9,990 12,310										
STURGEON, FRANCES JEWELL C/O RUSS & LORI MCDONALD 302 PARK AVE. SOUTH POINT, OHIO 45680 PARCEL-ID 16-097-0900.000 02-28-92 TRNSF TO 16-097-0900.000 MCDONALD, LORI A.	-00-00 13 BUENA VISTA SUBDIV . 0000.00A RES USE CODE 510 00 00 00										
MCDONALD, LORI A. 302 PARK AVE. SOUTH POINT, OHIO 45680 VOL 566 PG 699 PARCEL-ID 16-097-0900.000 02-28-92 TRNSF FROM 16-097-0900.000 STURGEON, FRANCES JEWELL	-00-00 13 BUENA VISTA SUBDIV . 0000.00A RES USE CODE 510 2,450 12,500 14,950 HOMESITE VALUE LISTED BELOW 2,450 12,500 14,950										
KIZEE, ROBERT A. & SANDRA J. 306 PARK AVE. SOUTH POINT, OH. 45680-000 PARCEL-ID 16-097-1000.000	-00-00 14 BUENA VISTA SUBDIV .E 1/2 ONLY 0000.00A RES USE CODE 500 600 00 600										
MCDONALD, LORI A. 302 PARK AVE. SOUTH POINT, OHIO 45680 VOL 566 PG 699 PARCEL-ID 16-097-1001.000 02-28-92 TRNSF FROM 16-097-1001.000 STURGEON, FRANCES JEWELL	-00-00 14 BUENA VISTA SUBDIV W 1/2 ONLY 0000.00A RES USE CODE 500 600 00 600										

OWNER'S NAME MAILING ADDRESS	DESCRIPTION LAND	IMPROVEMENTS	TOTAL VALUE	TAXES CHARGED	DECEMBER TAXES	PENALTY	JUNE TAXES	PENALTY	TOTAL DELINQUENT	C.D. DATE	MEMO
STURGEON, FRANCES JEWELL C/O RUSS & LORI MCDONALD 302 PARK AVE. SOUTH POINT, OHIO 45680 PARCEL-ID 16-097-1001.000 02-28-92 TRNSF TO 16-097-1001.000 MCDONALD, LORI A.	-00-00 14 BUENA VISTA SUBDIV W 1/2 ONLY 0000.00A RES USE CODE 500 00 00 00										
KIZZEE, ROBERT A. & SANDRA J. 306 PARK AVE. SOUTH POINT, OHIO 45680 PARCEL-ID 16-097-1100.000	-00-00 BUENA VISTA SUBDIV. TANK SITE E1/2 ON L 0000.00A RES USE CODE 500 330 00 330										
STURGEON, FRANCES JEWELL C/O RUSS & LORI MCDONALD 302 PARK AVE. SOUTH POINT, OHIO 45680 PARCEL-ID 16-097-1101.000 02-28-92 TRNSF TO 16-097-1101.000 MCDONALD, LORI A.	-00-00 BUENA VISTA SUBDIV TANK SITE W1/2 ON L 0000.00A RES USE CODE 500 00 00 00										
MCDONALD, LORI A. 302 PARK AVE. SOUTH POINT, OHIO 45680 VOL 566 PG 699 PARCEL-ID 16-097-1101.000 02-28-92 TRNSF FROM 16-097-1101.000 STURGEON, FRANCES JEWELL	-00-00 BUENA VISTA SUBDIV TANK SITE W1/2 ON L 0000.00A RES USE CODE 500 840 00 840										
KIZZEE, ROBERT A. & SANDRA 306 PARK AVE. SOUTH POINT, OHIO 45680 PARCEL-ID 16-097-1200.000	-00-00 15 BUENA VISTA SUBDIV . 0000.00A RES USE CODE 510 2,200 11,080 13,280 HOMESITE VALUE LISTED BELOW 2,200 11,080 13,280										
COGAN, CARLTON JAKE & MARY JUN E 104 ELM ST. SOUTH POINT, OHIO 45680 VOL 554 PG 512 PARCEL-ID 16-097-1300.000	-00-00 16 BUENA VISTA SUBDIV . 0000.00A RES USE CODE 530 2,320 9,340 11,660 HOMESITE VALUE LISTED BELOW 2,320 9,340 11,660										
BUCKLEY, JAMES A. & DONNA R. 3 BOX 35 LINDEN AVE. SOUTH POINT, OHIO PARCEL-ID 16-097-1400.000	-00-00 17 BUENA VISTA SUBDIV . 0000.00A RES USE CODE 510 3,020 8,200 11,220 HOMESITE VALUE LISTED BELOW 3,020 8,200 11,220										
BRAGG, HARLOW & JOAN 062 C/O LAWRENCE FEDERAL	-00-00 18 BUENA VISTA SUBDIV . 0000.00A RES USE CODE 510										

TAX RATE 43.00
A/R RED FACTOR 05.5089
OTH RED FACTOR 08.1688

LAWRENCE
TAX DISTRICT 16-PERRY TWP-SOUTH POINT CORP

GENERAL TAX LIST AND DUPLICATE OF REAL AND PUBLIC UTILITY PROPERTY
COUNTY REAL ESTATE TAXES AND SPECIAL ASSESSMENTS

01/18/93

TAX YEAR 1992
INTEREST RATE
PAGE NO 2506

OWNER'S NAME MAILING ADDRESS	DESCRIPTION LAND	IMPROVEMENTS	TOTAL VALUE	TAXES CHARGED	DECEMBER TAXES	PENALTY	JUNE TAXES	PENALTY	TOTAL DELINQUENT	C.D. DATE	MEMO
SAVINGS & LOAN											
311 SO. 4TH STREET	1,850	9,160	11,010								
IRONTON, OHIO 45638	HOMESITE VALUE LISTED BELOW										
PARCEL-ID 16-097-1500.000	1,850	9,160	11,010								
PICKLESIMER, SAM	-00-00 19 BUENA VISTA SUBDIV										
C/O D.C. STEPHENS	.										
1500 NEWMAN RD	0000.00A	RES USE CODE	510								
LEXINGTON, KY. 40503											
PARCEL-ID 16-097-1600.000	2,540	3,340	5,880								
	HOMESITE VALUE LISTED BELOW										
	2,540	3,340	5,880								
PRIODE, SALLY	-00-00 20 BUENA VISTA SUBDIV										
401 LINDEN AVE.	.										
SOUTH POINT, OHIO 45680	0000.00A	RES USE CODE	500								
VOL 560 PG 186											
PARCEL-ID 16-097-1700.000	1,780	00	1,780								
PRIODE, SALLY	-00-00 21 BUENA VISTA SUBDIV										
401 LINDEN AVE.	.										
SOUTH POINT, OHIO 45680	0000.00A	RES USE CODE	510								
VOL 560 PG 186											
PARCEL-ID 16-097-1800.000	2,590	23,870	26,460								
	HOMESITE VALUE LISTED BELOW										
	2,590	23,870	26,460								
PRIODE, SALLY	-00-00 22 BUENA VISTA SUBDIV										
401 LINDEN AVE.	.										
SOUTH POINT, OHIO 45680	0000.00A	RES USE CODE	500								
VOL 560 PG 186											
PARCEL-ID 16-098-0100.000	2,640	00	2,640								
SWANN, KATRINA D.	-00-00 23 BUENA VISTA SUBDIV										
C/O NATIONAL CITY MORTGAGE	.										
P. O. BOX 1024	0000.00A	RES USE CODE	510								
DAYTON, OHIO 45401											
PARCEL-ID 16-098-0200.000	3,130	10,970	14,100								
	HOMESITE VALUE LISTED BELOW										
	3,130	10,540	13,670								
SEXTON, MADELEINE LIFE EST REM	-00-00 24 BUENA VISTA SUBDIV										
SEXTON, DEBBIE & JAMES	.										
P.O. BOX 362	0000.00A	RES USE CODE	510								
SOUTH POINT, OHIO 45680-0000											
VOL 554 PG 774	2,620	9,810	12,430								
PARCEL-ID 16-098-0300.000	HOMESITE VALUE LISTED BELOW										
	2,620	9,810	12,430								
WHALEY, LEE A. & JONDA L.	-00-00 25 BUENA VISTA SUBDIV										
022	.										
C/O TRANSAMERICA	0000.00A	RES USE CODE	510								
REAL ESTATE TAX SERVICE											
1105 SCHROCK RD SUITE 437	2,710	8,720	11,430								
COLUMBUS. OHIO 43229	HOMESITE VALUE LISTED BELOW										
VOL 559 PG 369	2,710	8,720	11,430								
PARCEL-ID 16-098-0400.000											
PIKE, CLEO	-00-00 26 BUENA VISTA SUBDIV										
115 NELSON AVE.	.										

TAX RATE 43.00
A/R RED FACTOR 05.5089
OTH RED FACTOR 08.1688

LAWRENCE
TAX DISTRICT 16-PERRY TWP-SOUTH POINT CORP

GENERAL TAX LIST AND DUPLICATE OF REAL AND PUBLIC UTILITY PROPERTY
COUNTY REAL ESTATE TAXES AND SPECIAL ASSESSMENTS

01/18/93

TAX YEAR 1992
INTEREST RATE
PAGE NO 2507

OWNER'S NAME MAILING ADDRESS	DESCRIPTION LAND	IMPROVEMENTS	TOTAL VALUE	TAXES CHARGED	DECEMBER TAXES	PENALTY	JUNE TAXES	PENALTY	TOTAL DELINQUENT	C.D. DATE	MEMO
SOUTH POINT, OHIO 45680	0000.00A	RES USE CODE	510								
PARCEL-ID 16-098-0500.000											
	2,710	9,500	12,210								
	HOMESITE VALUE LISTED BELOW										
	2,710	9,500	12,210								
HAAS, OPAL	-00-00 27 BUENA VISTA SUBDIV			SS 4/24/93 113 Nelson Ave SPD.							
113 NELSON AVE	.										
SOUTH POINT, OHIO 45680	0000.00A	RES USE CODE	599								
VOL 572 PG 461				Opal Haas Et Al							
PARCEL-ID 16-098-0600.000	2,710	90	2,800								
10-21-92 TRNSF FROM 16-098-0600.000	FITZPATRICK, DONALD R.										
FITZPATRICK, DONALD R.	-00-00 27 BUENA VISTA SUBDIV										
RT 1 BOX 900	.										
SOUTH POINT, OHIO 45680	0000.00A	RES USE CODE	599								
VOL 570 PG 86											
PARCEL-ID 16-098-0600.000	00	00	00								
07-09-92 TRNSF FROM 16-098-0600.000	PIKE, CLEO										
10-21-92 TRNSF TO 16-098-0600.000	HAAS, OPAL										
PIKE, CLEO	-00-00 27 BUENA VISTA SUBDIV										
115 NELSON AVE.	.										
SOUTH POINT, OHIO 45680	0000.00A	RES USE CODE	500								
PARCEL-ID 16-098-0600.000											
	00	00	00								
07-09-92 TRNSF TO 16-098-0600.000	FITZPATRICK, DONALD R.										
MAYS, RUTH A.	-00-00 28 BUENA VISTA SUBDIV										
P.O. BOX 247	.										
SOUTH POINT, OHIO 45680-000	0000.00A	RES USE CODE	510								
PARCEL-ID 16-098-0700.000											
	2,710	9,160	11,870								
	HOMESITE VALUE LISTED BELOW										
	2,710	9,020	11,730								
MAYS, CONNIE SUE	-00-00 29 BUENA VISTA SUBDIV										
109 NELSON AVE	.										
SOUTH POINT, OHIO 45680	0000.00A	RES USE CODE	510								
VOL 572 PG 335											
PARCEL-ID 16-098-0800.000	2,710	14,370	17,080								
	HOMESITE VALUE LISTED BELOW										
	2,710	12,450	15,160								
10-14-92 TRNSF FROM 16-098-0800.000	MAYS, GARY LEE & CONNIE S										
MAYS, GARY LEE & CONNIE SUE	-00-00 29 BUENA VISTA SUBDIV										
109 NELSON AVE	.										
SOUTH POINT, OHIO 45680	0000.00A	RES USE CODE	510								
PARCEL-ID 16-098-0800.000											
	00	00	00								
10-14-92 TRNSF TO 16-098-0800.000	MAYS, CONNIE SUE										
MCCOMAS, KATIE KATHERIN	-00-00 30 BUENA VISTA SUBDIV										
107 NELSON AVENUE	.										
SOUTH POINT, OHIO 45680	0000.00A	RES USE CODE	510								

TAX RATE 43.00
A/R RED FACTOR 05.5089
OTH RED FACTOR 08.1688

LAWRENCE
TAX DISTRICT 16-PERRY TWP-SOUTH POINT CORP

GENERAL TAX LIST AND DUPLICATE OF REAL AND PUBLIC UTILITY PROPERTY
COUNTY REAL ESTATE TAXES AND SPECIAL ASSESSMENTS

TAX YEAR 1992
INTEREST RATE
01/18/93 PAGE NO 2508

OWNER'S NAME MAILING ADDRESS	DESCRIPTION LAND	IMPROVEMENTS	TOTAL VALUE	TAXES CHARGED	DECEMBER TAXES	PENALTY	JUNE TAXES	PENALTY	TOTAL DELINQUENT	C.D. DATE	MEMO
VOL 553 PG 764											
PARCEL-ID 16-098-0900.000	2,710	9,260	11,970								
	HOMESITE VALUE LISTED BELOW										
	2,710	9,260	11,970								
HOOD, HARRISON & BERTHA F	-00-00 31 BUENA VISTA SUBDIV										
105 NELSON AVE	.										
SOUTH POINT, OHIO 45680	0000.00A	RES USE CODE 510									
PARCEL-ID 16-098-1000.000											
	2,710	12,100	14,810								
	HOMESITE VALUE LISTED BELOW										
	2,710	12,100	14,810								
GILL, LAWRENCE S. & MARCELLA S	-00-00 32 BUENA VISTA SUBDIV										
103 NELSON AVE.	.										
SOUTH POINT, OHIO 45680	0000.00A	RES USE CODE 510									
VOL 568 PG 54											
PARCEL-ID 16-098-1100.000	00	00	00								
04-14-92 TRNSF TO 16-098-1100.000	GILL, LAWRENCE S. & MARCE										
GILL, LAWRENCE S. & MARCELLE S	-00-00 32 BUENA VISTA SUBDIV										
LIFE EST.	.										
103 NELSON AVE.	0000.00A	RES USE CODE 510									
SOUTH POINT, OHIO 45680											
VOL 568 PG 54	2,580	9,760	12,340								
PARCEL-ID 16-098-1100.000	HOMESITE VALUE LISTED BELOW										
	2,580	9,760	12,340								
04-14-92 TRNSF FROM 16-098-1100.000	GILL, LAWRENCE S. & MARCE										
WEBB, JERRY RAY & DEBORAH JEAN	-00-00 33 BUENA VISTA SUBDIV										
RT. 3	.										
SOUTH POINT, OHIO	0000.00A	RES USE CODE 510									
PARCEL-ID 16-098-1200.000											
	3,150	12,930	16,080								
	HOMESITE VALUE LISTED BELOW										
	3,150	12,930	16,080								
HAMM, DAVID	-00-00 34 BUENA VISTA SUBDIV										
103 AUBURN AVENUE	.										
SOUTH POINT, OHIO 45680	0000.00A	RES USE CODE 510									
PARCEL-ID 16-098-1300.000											
	2,580	11,550	14,130								
	HOMESITE VALUE LISTED BELOW										
	2,580	11,550	14,130								
LYONS, DALE T. & HAZEL F.	-00-00 35 BUENA VISTA SUBDIV										
C/O RANDALL LAMBERT	.										
P.O. BOX 702	0000.00A	COM USE CODE 401									
IRONTON, OHIO 45638											
PARCEL-ID 16-098-1400.000	00	00	00								
07-22-92 TRNSF TO 16-098-1400.000	LAWRENCE ENTERPRISES, A P										
LAWRENCE ENTERPRISES, A PARTNE	-00-00 35 BUENA VISTA SUBDIV										
RSHIP	.										
C/O RANDALL LAMBERT	0000.00A	COM USE CODE 401									
P.O. BOX 702											
IRONTON, OHIO 45638	00	00	00								

TAX RATE 43.00
A/R RED FACTOR 05.5089
OTH RED FACTOR 08.1688

LAWRENCE
TAX DISTRICT 16-PERRY TWP-SOUTH POINT CORP

GENERAL TAX LIST AND DUPLICATE OF REAL AND PUBLIC UTILITY PROPERTY
COUNTY REAL ESTATE TAXES AND SPECIAL ASSESSMENTS

TAX YEAR 1992
INTEREST RATE
01/18/93 PAGE NO 2509

OWNER'S NAME MAILING ADDRESS	DESCRIPTION LAND	IMPROVEMENTS	TOTAL VALUE	TAXES CHARGED	DECEMBER TAXES	PENALTY	JUNE TAXES	PENALTY	TOTAL DELINQUENT	C.D. DATE	MEMO
PARCEL-ID 16-098-1400.000											
07-22-92 TRNSF FROM 16-098-1400.000	LYONS, DALE T. & HAZEL F.										
07-22-92 TRNSF TO 16-098-1400.000	CROWE, WILLIAM M. & DEANN										
CROWE, WILLIAM M. & DEANNA R.	-00-00 35 BUENA VISTA SUBDIV										
1623 NO 2ND ST	.										
IRONTON, OHIO 45638	0000.00A	COM USE CODE 401									
VOL 570 PG 328											
PARCEL-ID 16-098-1400.000	4,110	37,800	41,910								
	HOMESITE VALUE LISTED BELOW										
	4,110	19,110	23,220								
07-22-92 TRNSF FROM 16-098-1400.000	LAWRENCE ENTERPRISES, A P										
LYONS, DALE T. & HAZEL	-00-00 36 BUENA VISTA SUBDIV										
C/O RANDALL LAMBERT	.										
P.O. BOX 702	0000.00A	COM USE CODE 401									
IRONTON, OHIO 45638											
PARCEL-ID 16-098-1500.000	00	00	00								
07-22-92 TRNSF TO 16-098-1500.000	LAWRENCE ENTERPRISES, A P										
LAWRENCE ENTERPRISES, A PARTNE	-00-00 36 BUENA VISTA SUBDIV										
RSHIP	.										
C/O RANDALL LAMBERT	0000.00A	RES USE CODE 530									
P.O. BOX 702											
IRONTON, OHIO 45638	00	00	00								
PARCEL-ID 16-098-1500.000											
07-22-92 TRNSF FROM 16-098-1500.000	LYONS, DALE T. & HAZEL										
07-22-92 TRNSF TO 16-098-1500.000	CROWE, WILLIAM M. & DEANN										
CROWE, WILLIAM M. & DEANNA R.	-00-00 36 BUENA VISTA SUBDIV										
1623 NO 2ND ST	.										
IRONTON, OHIO 45638	0000.00A	RES USE CODE 530									
VOL 570 PG 328											
PARCEL-ID 16-098-1500.000	2,710	18,230	20,940								
07-22-92 TRNSF FROM 16-098-1500.000	LAWRENCE ENTERPRISES, A P										
ROBINSON, WARREN K. & KATHLEEN	-00-00 37 BUENA VISTA SUBDIV										
C/O 1ST FEDERAL	.										
102 AUBURN	0000.00A	RES USE CODE 510									
SOUTH POINT, OHIO 45680											
PARCEL-ID 16-098-1600.000	2,710	13,490	16,200								
	HOMESITE VALUE LISTED BELOW										
	2,710	13,050	15,760								
ALBRIGHT, LONNIE & VIRGINIA	-00-00 38 BUENA VISTA SUBDIV										
LONNIE ALBRIGHT	.										
104 AUBURN AVE.	0000.00A	RES USE CODE 510									
SOUTH POINT, OHIO 45680											
PARCEL-ID 16-098-1700.000	2,710	10,530	13,240								
	HOMESITE VALUE LISTED BELOW										
	2,710	10,190	12,900								
MEADOWS, PATRICIA M.& THOMAS A	-00-00 39 BUENA VISTA SUBDIV										

OWNER'S NAME MAILING ADDRESS	DESCRIPTION LAND	IMPROVEMENTS	TOTAL VALUE	TAXES CHARGED	DECEMBER TAXES	PENALTY	JUNE TAXES	PENALTY	TOTAL DELINQUENT	C.D. DATE	MEMO
JR. & LOIS M. HUDDLESTON											
RT. 2 BOX 104	0000.00A	RES USE CODE	530								
SOUTH POINT, OHIO 45680-0000											
PARCEL-ID 16-098-1800.000	2,650	11,460	14,110								
	HOMESITE VALUE LISTED BELOW										
	2,650	11,460	14,110								
SPURLOCK, JIMMIE W. & ELLA	-00-00 40 BUENA VISTA SUBDIV										
103 AUBURN AVE.											
SOUTH POINT, OHIO 45680	0000.00A	RES USE CODE	510								
PARCEL-ID 16-099-0100.000											
	2,520	9,310	11,830								
	HOMESITE VALUE LISTED BELOW										
	2,520	9,310	11,830								
JACKSON, MICHAEL RAY & VIVIAN	-00-00 41 BUENA VISTA SUBDIV										
110 AUBURN AVE.											
SOUTH POINT, OHIO 45680	0000.00A	RES USE CODE	510								
PARCEL-ID 16-099-0200.000											
	3,820	11,870	15,690								
	HOMESITE VALUE LISTED BELOW										
	3,820	11,310	15,130								
FREEMAN, ALBERT L.	-00-00 42 BUENA VISTA SUBDIV										
102 NELSON AVE.											
SOUTH POINT, OHIO 45680	0000.00A	RES USE CODE	510								
PARCEL-ID 16-099-0300.000											
	3,840	10,670	14,510								
	HOMESITE VALUE LISTED BELOW										
	3,840	10,670	14,510								
HATFIELD, PAUL B.	-00-00 43 BUENA VISTA SUBDIV										
006											
C/O TRANSAMERICA	0000.00A	RES USE CODE	500								
REAL ESTATE TAX SERVICE											
1105 SCHROCK RD SUITE 437	00	00	00								
COLUMBUS. OHIO 43229											
PARCEL-ID 16-099-0400.000											
10-26-92 TRNSF TO 16-099-0400.000	DUTY, DENNIS R. & CONNIE										
DUTY, DENNIS R. & CONNIE L.	-00-00 43 BUENA VISTA SUBDIV										
058											
C/O STAR BANK	0000.00A	RES USE CODE	500								
425 WALNUT STREET											
P. O. BOX 1038	1,900	00	1,900								
CINCINNATI, OHIO 45201-1038											
VOL 572 PG 558											
PARCEL-ID 16-099-0400.000											
10-26-92 TRNSF FROM 16-099-0400.000	HATFIELD, PAUL B.										
HATFIELD, PAUL B.	-00-00 44 BUENA VISTA SUBDIV										
006											
C/O STAR BANK	0000.00A	RES USE CODE	510								
425 WALNUT STREET											
P. O. BOX 1038	00	00	00								
CINCINNATI, OHIO 45201-1038											
PARCEL-ID 16-099-0500.000											

OWNER'S NAME MAILING ADDRESS	DESCRIPTION LAND	IMPROVEMENTS	TOTAL VALUE	TAXES CHARGED	DECEMBER TAXES	PENALTY	JUNE TAXES	PENALTY	TOTAL DELINQUENT	C.D. DATE	MEMO
10-26-92 TRNSF TO 16-099-0500.000	DUTY, DENNIS R. & CONNIE										
DUTY, DENNIS R. & CONNIE L.	-00-00 44 BUENA VISTA SUBDIV										
058											
C/O STAR BANK	0000.00A	RES USE CODE	510								
425 WALNUT STREET											
P. O. BOX 1038	2,710	11,250	13,960								
CINCINNATI, OHIO 45201-1038	HOMESITE VALUE LISTED BELOW										
VOL 572 PG 558	2,710	11,090	13,800								
PARCEL-ID 16-099-0500.000											
10-26-92 TRNSF FROM 16-099-0500.000	HATFIELD, PAUL B.										
PAYNE, GERALD R. & REBECCA J.	-00-00 45 BUENA VISTA SUBDIV										
058											
C/O STAR BANK	0000.00A	RES USE CODE	510								
425 WALNUT STREET											
P. O. BOX 1038	2,710	14,320	17,030								
CINCINNATI, OHIO 45201-1038	HOMESITE VALUE LISTED BELOW										
PARCEL-ID 16-099-0600.000	2,710	14,320	17,030								
SWAIN, FAYE JUNE	-00-00 46 BUENA VISTA SUBDIV										
006											
C/O T R T S DATA SERVICES	0000.00A	RES USE CODE	510								
2401 WEST HASSELL RD.											
SUITE 1510	2,710	8,190	10,900								
HOFFMAN, ILL 60195-2001	HOMESITE VALUE LISTED BELOW										
PARCEL-ID 16-099-0700.000	2,710	8,190	10,900								
BRANHAM, WILLIAM DAVE & TERRI	-00-00 47 BUENA VISTA SUBDIV			Sit 115th	415 Center St Dayton, Oh						
ANN											
110 NELSON AVE.	0000.00A	RES USE CODE	510								
SOUTH POINT, OHIO 45680											
$32,000 SALE ON 8/25/83	2,710	9,510	12,220	First Federal Savings & Loan Association of Dayton, Ohio							
PARCEL-ID 16-099-0800.000	HOMESITE VALUE LISTED BELOW										
	2,710	9,510	12,220								
DOBBINS, MILES AND PATRICIA	-00-00 48 BUENA VISTA SUBDIV										
006											
C/O T R T S DATA SERVICES	0000.00A	RES USE CODE	510								
2401 WEST HASSELL RD.											
SUITE 1510	00	00	00								
HOFFMAN, ILL 60195-2001											
PARCEL-ID 16-099-0900.000											
06-24-92 TRNSF TO 16-099-0900.000	DOBBINS, PATRICIA										
DOBBINS, PATRICIA	-00-00 48 BUENA VISTA SUBDIV										
006											
C/O T R T S DATA SERVICES	0000.00A	RES USE CODE	510								
2401 WEST HASSELL RD.											
SUITE 1510	2,710	6,350	9,060								
HOFFMAN, ILL 60195-2001	HOMESITE VALUE LISTED BELOW										
VOL 569 PG 622	2,710	6,350	9,060								
PARCEL-ID 16-099-0900.000											
06-24-92 TRNSF FROM 16-099-0900.000	DOBBINS, MILES AND PATRIC										

TAX RATE 43.00
A/R RED FACTOR 05.5089
OTH RED FACTOR 08.1688

LAWRENCE
TAX DISTRICT 16-PERRY TWP-SOUTH POINT CORP

GENERAL TAX LIST AND DUPLICATE OF REAL AND PUBLIC UTILITY PROPERTY
COUNTY REAL ESTATE TAXES AND SPECIAL ASSESSMENTS

TAX YEAR 1992
INTEREST RATE
01/18/93 PAGE NO 2512

OWNER'S NAME / MAILING ADDRESS	DESCRIPTION / LAND	IMPROVEMENTS	TOTAL VALUE	TAXES CHARGED	DECEMBER TAXES	PENALTY	JUNE TAXES	PENALTY	TOTAL DELINQUENT	C.D. DATE	MEMO
SEC. OF HOUSING & URBAN DEV. 021	-00-00 49 BUENA VISTA SUBDIV										
C/O B.C.S. REALTY TAX SERVICE	0000.00A	RES USE CODE	510								
MARION BUILDING											
1276 WEST THIRD ST. #215	2,710	13,840	16,550								
CLEVELAND, OHIO 44113	HOMESITE VALUE LISTED BELOW										
PARCEL-ID 16-099-1000.000	2,710	13,840	16,550								
BETTS, RANDALL C. 024	-00-00 50 BUENA VISTA SUBDIV										
C/O CRESTAR MORTGAGE CORP.	0000.00A	RES USE CODE	510								
P. O. BOX 26149											
RICHMOND, VIRGINIA 23260-6149	2,890	15,420	18,310								
PARCEL-ID 16-099-1100.000											
BETTS, RANDALL C. 024	-00-00 51 BUENA VISTA SUBDIV										
C/O CRESTAR MORTGAGE CORP.	0000.00A	RES USE CODE	500								
P. O. BOX 26149											
RICHMOND, VIRGINIA 23260-6149	1,650	00	1,650								
PARCEL-ID 16-099-1200.000											
WEST, KIMBERLY S.	-00-00 52 BUENA VISTA SUBDIV										
120 NELSON AVE											
SOUTH POINT, OHIO 45680	0000.00A	RES USE CODE	510								
VOL 554 PG 277											
PARCEL-ID 16-099-1300.000	2,780	14,080	16,860								
	HOMESITE VALUE LISTED BELOW										
	2,780	14,080	16,860								
08-10-92 183.19											
RAWLINS, CHARLES ERIC & BOYD, CRISTAL D.	-00-00 53 BUENA VISTA SUBDIV										
122 NELSON AVE.	0000.00A	RES USE CODE	510								
SOUTH POINT, OHIO 45680											
VOL 560 PG 280	3,430	11,280	14,710								
PARCEL-ID 16-099-1400.000											
MOORE, NANCY O. 006	-00-00 54 BUENA VISTA SUBDIV			ET 2/26/93 321 Linden Ave S.Pt. Oh			12-30-93				
C/O T R T S DATA SERVICES	0000.00A	RES USE CODE	510								
2401 WEST HASSELL RD.											
SUITE 1510	2,710	7,380	10,090	Kenneth O. Moore ed	Donna L. Steed —		Kenneth E & Anna M. Moore —				
HOFFMAN, ILL 60195-2001	HOMESITE VALUE LISTED BELOW										
VOL 545 PG 679	2,710	7,380	10,090								
PARCEL-ID 16-099-1500.000											
MOORE, JAMES F. & DEBBIE L.	-00-00 55 BUENA VISTA SUBDIV										
319 LINDEN AVE.											
SOUTH POINT, OHIO 45680	0000.00A	RES USE CODE	510								
PARCEL-ID 16-099-1600.000											
	3,020	16,890	19,910								
	HOMESITE VALUE LISTED BELOW										
	3,020	16,890	19,910								
MULLENS, HOWARD	-00-00 56 BUENA VISTA SUBDIV										
317 LINDEN AVE											
SOUTH POINT, OHIO 45680	0000.00A	RES USE CODE	510								
PARCEL-ID 16-099-1700.000											
	2,710	10,980	13,690								
	HOMESITE VALUE LISTED BELOW										
	2,710	10,980	13,690								

TAX RATE 43.00
A/R RED FACTOR 05.5089
OTH RED FACTOR 08.1688

LAWRENCE
TAX DISTRICT 16-PERRY TWP-SOUTH POINT CORP

GENERAL TAX LIST AND DUPLICATE OF REAL AND PUBLIC UTILITY PROPERTY
COUNTY REAL ESTATE TAXES AND SPECIAL ASSESSMENTS

TAX YEAR 1992
INTEREST RATE
01/18/93 PAGE NO 2513

OWNER'S NAME / MAILING ADDRESS	DESCRIPTION / LAND	IMPROVEMENTS	TOTAL VALUE	TAXES CHARGED	DECEMBER TAXES	PENALTY	JUNE TAXES	PENALTY	TOTAL DELINQUENT	C.D. DATE	MEMO
MCCOMAS, JAMES A. & EMMA MAE	-00-00 57 BUENA VISTA SUBDIV										
315 LINDEN AVE.											
SOUTH POINT, OHIO 45680	0000.00A	RES USE CODE	510								
PARCEL-ID 16-099-1800.000											
	2,710	8,620	11,330								
	HOMESITE VALUE LISTED BELOW										
	2,710	8,620	11,330								
DAWSON, CHARLES A. & BETTY L.	-00-00 58 BUENA VISTA SUBDIV										
313 LINDN AVE											
SOUTH POINT, OHIO 45680	0000.00A	RES USE CODE	510								
VOL 558 PG 769											
PARCEL-ID 16-100-0100.000	2,710	8,630	11,340								
HASTINGS, ELMER G. 022	-00-00 59 BUENA VISTA SUBDIV										
C/O TRANSAMERICA	0000.00A	RES USE CODE	510								
REAL ESTATE TAX SERVICE											
1105 SCHROCK RD SUITE 437	2,710	8,770	11,480								
COLUMBUS. OHIO 43229	HOMESITE VALUE LISTED BELOW										
PARCEL-ID 16-100-0200.000	2,710	8,770	11,480								
NICELY, ETTA M LIFE ESTATE DON	-00-00 60 BUENA VISTA SUBDIV										
ALD WILLIAM FUGATE ETAL REM											
307 LINDEN AVE.	0000.00A	RES USE CODE	510								
SOUTH POINT, OHIO 45680											
PARCEL-ID 16-100-0300.000	2,710	9,440	12,150								
	HOMESITE VALUE LISTED BELOW										
	2,710	9,440	12,150								
LAMBERT, MARY E LIFE EST RE GL	-00-00 61 BUENA VISTA SUBDIV										
ORIA WILLANS & JANET EISENBERG.											
305 LINDEN AVE.	0000.00A	RES USE CODE	510								
SOUTH POINT, OHIO 45680											
VOL 572 PG 315	2,710	9,440	12,150								
PARCEL-ID 16-100-0400.000	HOMESITE VALUE LISTED BELOW										
	2,710	9,440	12,150								
10-14-92 TRNSF FROM 16-100-0400.000	COLEGROVE, MARY E.										
COLEGROVE, MARY E.	-00-00 61 BUENA VISTA SUBDIV										
305 LINDEN AVE.											
SOUTH POINT, OHIO 45680	0000.00A	RES USE CODE	510								
PARCEL-ID 16-100-0400.000											
	00	00	00								
10-14-92 TRNSF TO 16-100-0400.000	LAMBERT, MARY E LIFE EST										
HAYES, WILLIAM RICHARD & VALER 006	-00-00 62 BUENA VISTA SUBDIV										
C/O T R T S DATA SERVICES	0000.00A	RES USE CODE	510								
2401 WEST HASSELL RD.											
SUITE 1510	2,710	12,830	15,540								
HOFFMAN, ILL 60195-2001	HOMESITE VALUE LISTED BELOW										
PARCEL-ID 16-100-0500.000	2,710	9,860	12,570								
DANIELS, KAREN SHAE	-00-00 63 BUENA VISTA SUBDIV										
301 LINDEN AVE.											
SOUTH POINT, OHIO 45680	0000.00A	RES USE CODE	510								
PARCEL-ID 16-100-0600.000											

OWNER'S NAME MAILING ADDRESS	DESCRIPTION			TAXES CHARGED	DECEMBER TAXES	PENALTY	JUNE TAXES	PENALTY	TOTAL DELINQUENT	C.D. DATE	MEMO
	LAND	IMPROVEMENTS	TOTAL VALUE								
	3,840	11,210	15,050								
SHERMAN, JOHN F. & SUE E. 022 C/O TRANSAMERICA REAL ESTATE TAX SERVICE 1105 SCHROCK RD SUITE 437 COLUMBUS. OHIO 43229 PARCEL-ID 16-100-0700.000	-00-00 64 BUENA VISTA SUBDIV 0000.00A RES USE CODE 510										
	2,710	19,470	22,180								
KIRBY, EDWARD DALE AND VICKI BOX 302 LINDEN AVE. SOUTH POINT, OHIO 45680 PARCEL-ID 16-100-0800.000	-00-00 65 BUENA VISTA SUBDIV 0000.00A RES USE CODE 510										
	2,710	16,330	19,040								
	HOMESITE VALUE LISTED BELOW										
	2,710	16,330	19,040								
PERKINS, WILLIAM HENRY, III & JANET LINDEN AVENUE SOUTH POINT, OHIO 45680 PARCEL-ID 16-100-0900.000	-00-00 66 BUENA VISTA SUBDIV 0000.00A RES USE CODE 510										
	2,710	11,470	14,180								
	HOMESITE VALUE LISTED BELOW										
	2,710	11,470	14,180								
LAWSON, JAMEY D. 006 C/O T R T S DATA SERVICES 2401 WEST HASSELL RD. SUITE 1510 HOFFMAN, ILL 60195-2001 PARCEL-ID 16-100-1000.000	-00-00 67 BUENA VISTA SUBDIV 0000.00A RES USE CODE 510										
	2,710	16,110	18,820								
	HOMESITE VALUE LISTED BELOW										
	2,710	16,110	18,820								
CARTER, HARVEY C. & EMMA 308 LINDEN AVE. SOUTH POINT, OHIO 45680 PARCEL-ID 16-100-1100.000	-00-00 68 BUENA VISTA SUBDIV 0000.00A RES USE CODE 510										
	2,710	17,070	19,780								
	HOMESITE VALUE LISTED BELOW										
	2,710	17,070	19,780								
CRABTREE, LINDA 310 LINDEN AVE. SOUTH POINT, OHIO 45680-000 PARCEL-ID 16-100-1200.000	-00-00 69 BUENA VISTA SUBDIV 0000.00A RES USE CODE 510										
	2,710	12,500	15,210								
	HOMESITE VALUE LISTED BELOW										
	2,710	12,500	15,210								
DAILEY, ROBERT & KAY 006 C/O T R T S DATA SERVICES 2401 WEST HASSELL RD. SUITE 1510 HOFFMAN, ILL 60195-2001 PARCEL-ID 16-100-1300.000	-00-00 70 BUENA VISTA SUBDIV 0000.00A RES USE CODE 510										
	2,710	12,670	15,380								
	HOMESITE VALUE LISTED BELOW										
	2,710	12,670	15,380								
AUXIER, HIRAM K. & GAYTHEL L. C/O HARTZLER MORTGAGE CO. 006	-00-00 71 BUENA VISTA SUBDIV 0000.00A RES USE CODE 510										

OWNER'S NAME MAILING ADDRESS	DESCRIPTION			TAXES CHARGED	DECEMBER TAXES	PENALTY	JUNE TAXES	PENALTY	TOTAL DELINQUENT	C.D. DATE	MEMO
	LAND	IMPROVEMENTS	TOTAL VALUE								
C/O T R T S DATA SERVICES 2401 WEST HASSELL RD. SUITE 1510 HOFFMAN, ILL 60195-2001 PARCEL-ID 16-100-1400.000											
	2,710	9,490	12,200								
	HOMESITE VALUE LISTED BELOW										
	2,710	9,490	12,200								
KNIPP, PHILLIP N. & LORI A. 006 C/O T R T S DATA SERVICES 2401 WEST HASSELL RD. SUITE 1510 HOFFMAN, ILL 60195-2001 PARCEL-ID 16-100-1500.000	-00-00 72 BUENA VISTA SUBDIV 0000.00A RES USE CODE 510										
	2,710	8,780	11,490								
	HOMESITE VALUE LISTED BELOW										
	2,710	8,780	11,490								
NAEGELE, B. THOMAS & JANICE L. 318 LINDEN AVE. SOUTH POINT, OHIO 45680 PARCEL-ID 16-100-1600.000	-00-00 73 BUENA VISTA SUBDIV 0000.00A RES USE CODE 510										
	2,710	10,060	12,770								
	HOMESITE VALUE LISTED BELOW										
	2,710	10,060	12,770								
KINCAID, RICHARD A. & BONITA S 006 C/O T R T S DATA SERVICES 2401 WEST HASSELL RD. SUITE 1510 HOFFMAN, ILL 60195-2001 PARCEL-ID 16-100-1700.000	-00-00 74 BUENA VISTA SUBDIV 0000.00A RES USE CODE 510										
	2,710	8,640	11,350								
	HOMESITE VALUE LISTED BELOW										
	2,710	8,640	11,350								
SNYDER, SHERLIE E. & SNYDER, BETTY JEAN 322 LINDEN AVE. SOUTH POINT, OHIO 45680 PARCEL-ID 16-100-1800.000	-00-00 75 BUENA VISTA SUBDIV 0000.00A RES USE CODE 510										
	2,710	7,070	9,780								
	HOMESITE VALUE LISTED BELOW										
	2,710	6,890	9,600								
CRADDOCK, STANTON J. & MARGARET TERESA 006 C/O T R T S DATA SERVICES 2401 WEST HASSELL RD. SUITE 1510 HOFFMAN, ILL 60195-2001 VOL 553 PG 85 PARCEL-ID 16-101-0100.000	-00-00 76 BUENA VISTA SUBDIV 0000.00A RES USE CODE 510										
	2,490	8,330	10,820								
	HOMESITE VALUE LISTED BELOW										
	2,490	8,330	10,820								
CHAPMAN, TIM CHRISTIAN 006 C/O T R T S DATA SERVICES 2401 WEST HASSELL RD. SUITE 1510 HOFFMAN, ILL 60195-2001 PARCEL-ID 16-101-0200.000	-00-00 77 BUENA VISTA SUBDIV 0000.00A RES USE CODE 510										
	2,620	12,370	14,990								
	HOMESITE VALUE LISTED BELOW										
	2,620	12,370	14,990								
KRATZENBERG, ROBERT R. & KIMBERLY D. 022 C/O TRANSAMERICA REAL ESTATE TAX SERVICE 1105 SCHROCK RD SUITE 437	-00-00 78 BUENA VISTA SUBDIV 0000.00A RES USE CODE 510										
	2,510	8,930	11,440								
	HOMESITE VALUE LISTED BELOW										

OWNER'S NAME MAILING ADDRESS	DESCRIPTION			TAXES CHARGED	DECEMBER TAXES	PENALTY	JUNE TAXES	PENALTY	TOTAL DELINQUENT	C.D. DATE	MEMO
	LAND	IMPROVEMENTS	TOTAL VALUE								
COLUMBUS. OHIO 43229	2,510	8,930	11,440								
VOL 549 PG 231											
PARCEL-ID 16-101-0300.000											
PICKETT, NORMAN L.	-00-00 79 BUENA VISTA SUBDIV										
C/O ROSS MCCOLLUM	LESS NE TRIANGLE										
P. O. BOX 442	0000.00A	RES USE CODE	510								
SO. POINT, OHIO 45680											
PARCEL-ID 16-101-0400.000	80	7,840	7,920								
	HOMESITE VALUE LISTED BELOW										
	80	7,490	7,570								
SAUNDERS, TERRY & SHARON	-00-00 79 BUENA VISTA SUBDIV										
R. 3 LINDEN CIR.	NE TRIANGLE ONLY 42.50'										
SOUTH POINT, OHIO	X 0000.00A	RES USE CODE	500								
PARCEL-ID 16-101-0401.000											
	80	00	80								
SAUNDERS, TERRY & SHARON	-00-00 80 BUENA VISTA SUBDIV										
R. 3 LINDEN CIR.	LESS SE CORNER										
SOUTH POINT, OHIO	0000.00A	RES USE CODE	510								
PARCEL-ID 16-101-0500.000											
	3,620	9,270	12,890								
	HOMESITE VALUE LISTED BELOW										
	3,620	9,270	12,890								
PICKETT, NORMAN L.	-00-00 80 BUENA VISTA SUB										
C/O ROSS MCCOLLUM	DIV SE COR ONLY										
801 2NN ST	0000.00A	RES USE CODE	500								
SO. POINT, OHIO 45680											
PARCEL-ID 16-101-0501.000	80	00	80								
BLAKE, MARGARET	-00-00 81 BUENA VISTA SUBDIV										
114 FITZPATRICK, ST	.										
SOUTH POINT, OHIO 45680-000	0000.00A	RES USE CODE	510								
VOL 551 PG 41											
PARCEL-ID 16-101-0600.000	3,450	12,340	15,790								
	HOMESITE VALUE LISTED BELOW										
	3,450	12,340	15,790								
VANCE, CARL & RITA ELLEN	-00-00 82 BUENA VISTA SUBDIV										
128 NELSON AVE.	.										
SOUTH POINT, OHIO 45680	0000.00A	RES USE CODE	510								
PARCEL-ID 16-101-0700.000											
	2,210	10,960	13,170								
	HOMESITE VALUE LISTED BELOW										
	2,210	8,700	10,910								
VANCE, CARL & RITA ELLEN	-00-00 83 BUENA VISTA SUBDIV										
128 NELSON AVE.	.										
SOUTH POINT, OHIO 45680	0000.00A	RES USE CODE	500								
PARCEL-ID 16-101-0800.000											
	980	00	980								
DALTON, ROBERT H.	-00-00 84 BUENA VISTA SUBDIV										
402 LINDEN AVENUE	.										
SOUTH POINT, OHIO 45680	0000.00A	RES USE CODE	510								
PARCEL-ID 16-101-0900.000											
	2,840	14,270	17,110								

OWNER'S NAME MAILING ADDRESS	DESCRIPTION			TAXES CHARGED	DECEMBER TAXES	PENALTY	JUNE TAXES	PENALTY	TOTAL DELINQUENT	C.D. DATE	MEMO
	LAND	IMPROVEMENTS	TOTAL VALUE								
	HOMESITE VALUE LISTED BELOW										
	2,840	14,270	17,110								
DEAN, JOHN B. & ELEANOR	-00-00 85 BUENA VISTA SUBDIV										
406 LINDEN AVE.	.										
SOUTH POINT, OHIO 45680	0000.00A	RES USE CODE	500								
PARCEL-ID 16-101-1000.000											
	1,940	00	1,940								
DEAN, JOHN B. & ELEANOR	-00-00 86 BUENA VISTA SUBDIV										
406 LINDEN AVE.	.										
SOUTH POINT, OHIO 45680	0000.00A	RES USE CODE	510								
PARCEL-ID 16-101-1100.000											
	2,840	11,430	14,270								
	HOMESITE VALUE LISTED BELOW										
	2,840	11,430	14,270								
FIRST CHURCH OF THE NAZARENE,	-00-00 87 BUENA VISTA SUBDIV										
SOUTH POINT, OHIO	.										
PARCEL-ID 16-101-1200.000	0000.00A	RES USE CODE	510								
	1,960	17,570	19,530								
FIRST CHURCH OF THE NAZARENE,	-00-00 88 BUENA VISTA SUBDIV										
SOUTH POINT, OHIO	.										
PARCEL-ID 16-101-1300.000	0000.00A	USE CODE	685								
	3,170	27,050	30,220								
COOKE, ANNA JEAN	-00-00 89 BUENA VISTA SUBDIV										
410 LINDEN AVE.	.										
SOUTH POINT, OHIO 45680	0000.00A	RES USE CODE	510								
PARCEL-ID 16-101-1400.000											
	3,140	13,160	16,300								
	HOMESITE VALUE LISTED BELOW										
	3,140	13,160	16,300								
RYE, AMARYLISS A.	-00-00 90 BUENA VISTA SUBDIV										
412 LINDEN AVE.	.										
SOUTH POINT, OHIO 45680	0000.00A	RES USE CODE	510								
PARCEL-ID 16-101-1500.000											
	2,830	10,930	13,760								
	HOMESITE VALUE LISTED BELOW										
	2,830	10,930	13,760								
NORRIS, JAMES & BRENDA	-00-00 91 BUENA VISTA SUBDIV										
305 9TH ST.	.										
SOUTH POINT, OHIO 45680	0000.00A	RES USE CODE	500								
PARCEL-ID 16-101-1600.000											
	1,870	00	1,870								
DELCHECCOLO, TIMOTHY F. & PATT	-00-00 92 BUENA VISTA SUBDIV										
I E.	.										
402 9TH STREET	0000.00A	RES USE CODE	510								
SOUTH POINT, OHIO 45680											
VOL 550 PG 417	2,460	11,950	14,410								
PARCEL-ID 16-101-1700.000	HOMESITE VALUE LISTED BELOW										
	2,460	11,950	14,410								

OWNER'S NAME MAILING ADDRESS	DESCRIPTION			TAXES CHARGED	DECEMBER TAXES	PENALTY	JUNE TAXES	PENALTY	TOTAL DELINQUENT	C.D. DATE	MEMO
	LAND	IMPROVEMENTS	TOTAL VALUE								
VICKERS, MARY E.	-00-00 93 BUENA VISTA SUBDIV										
006	.										
C/O TRANSAMERICA	0000.00A	RES USE CODE	510								
REAL ESTATE TAX SERVICE											
1105 SCHROCK RD SUITE 437	00	00	00								
COLUMBUS. OHIO 43229											
PARCEL-ID 16-101-1800.000											
10-27-92 TRNSF TO 16-101-1800.000 FIRST CHURCH OF THE NAZAR											
FIRST CHURCH OF THE NAZARENE,	-00-00 93 BUENA VISTA SUBDIV										
INC. OF SOUTH POINT	.										
002	0000.00A	RES USE CODE	510								
406 NINTH ST											
SOUTH POINT, OH. 45680-0000	2,540	10,730	13,270								
VOL 572 PG 594	HOMESITE VALUE LISTED BELOW										
PARCEL-ID 16-101-1800.000	2,540	10,730	13,270								
10-27-92 TRNSF FROM 16-101-1800.000 VICKERS, MARY E.											
FIRST CHURCH OF THE NAZARENE	-00-00 94 BUENA VISTA SUBDIV										
OF SOUTH POINT	.										
BOX 9	0000.00A	COM USE CODE	456								
SOUTH POINT, OHIO											
PARCEL-ID 16-102-0100.000	1,350	980	2,330								
FIRST CHURCH OF NAZARENE	-00-00 95 BUENA VISTA SUBDIV										
SOUTH POINT, OHIO	.										
PARCEL-ID 16-102-0200.000	0000.00A	COM USE CODE	456								
	1,350	980	2,330								
FIRST CHURCH OF NAZARENE	-00-00 96 BUENA VISTA SUBDIV										
SOUTH POINT, OHIO	.										
PARCEL-ID 16-102-0300.000	0000.00A	USE CODE	685								
	2,540	40,880	43,420								
VILLAGE OF SOUTH POINT, OHIO	-00-00 97 BUENA VISTA SUBDIV										
SOUTH POINT, OHIO	.										
PARCEL-ID 16-102-0400.000	0000.00A	USE CODE	640								
	2,410	33,070	35,480								
FIRST FEDERAL SAVINGS AND LOAN	-00-00 98 BUENA VISTA SUBDIV										
ASSOCIATION OF IRONTON, OHIO	.										
415 CENTER ST	0000.00A	RES USE CODE	510								
IRONTON, OHIO 45638											
VOL 558 PG 708	2,850	8,480	11,330								
PARCEL-ID 16-102-0500.000	HOMESITE VALUE LISTED BELOW										
	2,850	8,480	11,330								
THOMPSON, LEONARD HEATH & CARO	-00-00 99 BUENA VISTA SUBDIV										
013	.										

OWNER'S NAME MAILING ADDRESS	DESCRIPTION			TAXES CHARGED	DECEMBER TAXES	PENALTY	JUNE TAXES	PENALTY	TOTAL DELINQUENT	C.D. DATE	MEMO
	LAND	IMPROVEMENTS	TOTAL VALUE								
C/O THE KISSELL COMPANY	0000.00A	RES USE CODE	510								
ATTM: TAX DEPARTMENT											
30 WARDER STREET	2,850	8,870	11,720								
SPRINGFIELD, OHIO 45501	HOMESITE VALUE LISTED BELOW										
PARCEL-ID 16-102-0600.000	2,850	8,650	11,500								
HUGHES, JAMES D.	-00-00 100 BUENA VISTA SUBDI										
401 ORCHARD DRIVE	V										
SOUTH POINT, OHIO 45680	0000.00A	RES USE CODE	510								
PARCEL-ID 16-102-0700.000											
	2,850	7,930	10,780								
	HOMESITE VALUE LISTED BELOW										
	2,850	7,930	10,780								
ELIAS, MICHAEL J. AND EDNA F.	-00-00 101 BUENA VISTA SUBDI										
208 LENDEN AVE,	V										
SOUTH POINT, OHIO 45680-000	0000.00A	RES USE CODE	510								
PARCEL-ID 16-102-0800.000											
	2,850	7,980	10,830								
	HOMESITE VALUE LISTED BELOW										
	2,850	7,980	10,830								
LONTOC, MANOLITO & REVA	-00-00 102 BUENA VISTA SUBDI										
P.O. BOX 476	V										
SOUTH POINT, OHIO 45680	0000.00A	RES USE CODE	510								
PARCEL-ID 16-102-0900.000											
	00	00	00								
06-17-92 TRNSF TO 16-102-0900.000 MOORE, LINDA L											
MOORE, LINDA L	-00-00 102 BUENA VISTA SUBDI										
210 LINDEN AVE	V										
SOUTH POINT, OHIO 45680	0000.00A	RES USE CODE	510								
VOL 569 PG 499											
PARCEL-ID 16-102-0900.000	2,850	17,150	20,000								
	HOMESITE VALUE LISTED BELOW										
	2,850	16,870	19,720								
06-17-92 TRNSF FROM 16-102-0900.000 LONTOC, MANOLITO & REVA											
JACKSON, MICHAEL R. & VIVIAN F	-00-00 103 BUENA VISTA SUBDI										
110 AUBURN AVE.	V										
SOUTH POINT, OHIO 45680-000	0000.00A	RES USE CODE	500								
PARCEL-ID 16-102-1000.000											
	2,380	00	2,380								
MEDLEY, ROY EVERTT	-00-00 104 BUENA VISTA SUBDI										
022	V										
C/O TRANSAMERICA	0000.00A	RES USE CODE	520								
REAL ESTATE TAX SERVICE											
1105 SCHROCK RD SUITE 437	3,430	7,610	11,040								
COLUMBUS. OHIO 43229	HOMESITE VALUE LISTED BELOW										
VOL 564 PG 272	3,430	7,610	11,040								
PARCEL-ID 16-102-1100.000											
12-20-91 TRNSF FROM 16-102-1100.000 WEBER, JAMES M.											
WEBER, JAMES M.	-00-00 104 BUENA VISTA SUBDI										
022	V										
C/O TRANSAMERICA	0000.00A	RES USE CODE	520								

TAX RATE 43.00
A/R RED FACTOR 05.5089
OTH RED FACTOR 08.1688

LAWRENCE
TAX DISTRICT 16-PERRY TWP-SOUTH POINT CORP

GENERAL TAX LIST AND DUPLICATE OF REAL AND PUBLIC UTILITY PROPERTY
COUNTY REAL ESTATE TAXES AND SPECIAL ASSESSMENTS

TAX YEAR 1992
INTEREST RATE
01/18/93 PAGE NO 2520

OWNER'S NAME MAILING ADDRESS	DESCRIPTION LAND	IMPROVEMENTS	TOTAL VALUE	TAXES CHARGED	DECEMBER TAXES	PENALTY	JUNE TAXES	PENALTY	TOTAL DELINQUENT	C.D. DATE	MEMO
REAL ESTATE TAX SERVICE 1105 SCHROCK RD SUITE 437 COLUMBUS. OHIO 43229 VOL 551 PG 715 PARCEL-ID 16-102-1100.000	00	00	00								
12-20-91 TRNSF TO 16-102-1100.000 MEDLEY, ROY EVERTT											
WILKERSON, CHARLES L. JR 16 PEMBROOK LANE HUNTINGTON, WVA 25705 VOL 566 PG 543 PARCEL-ID 16-102-1200.000	-00-00 105 BUENA VISTA SUBDI V 0000.00A RES USE CODE 520 00	00	00								
11-13-92 TRNSF TO 16-102-1200.000 MALONE, STEVEN W.											
MALONE, STEVEN W. 205-B LINDEN AVE. SOUTH POINT, OHIO 45680 VOL 573 PG 107 PARCEL-ID 16-102-1200.000	-00-00 105 BUENA VISTA SUBDI V 0000.00A RES USE CODE 520 3,400	7,610	11,010								
11-13-92 TRNSF FROM 16-102-1200.000 WILKERSON, CHARLES L. JR 11-13-92 576.51											
BOWEN, ROBERT J. & CYNTHIA SUE BUENA VISTA SD. SOUTH POINT, OHIO PARCEL-ID 16-102-1300.000	-00-00 106 BUENA VISTA SUBDI V 0000.00A RES USE CODE 520 00	00	00								
09-02-92 SPLIT TO 16-102-1300.000 BOWEN, ROBERT J. & CYNTHI A SUE 09-02-92 SPLIT TO 16-102-1300.001 CHRISTIAN, MARK A. & CYNT											
BOWEN, ROBERT J. & CYNTHIA SUE BUENA VISTA SD. SOUTH POINT, OHIO PARCEL-ID 16-102-1300.000	00-00-00 106 BUENA VISTA SUBDI V LESS 10' X 182' BAL = 50' X 182' RES USE CODE 520 2,840	8,270	11,110	104 Elm St. S.P.O. Carlton J. & Mary J. Cogan —							
09-02-92 SPLIT FROM 16-102-1300.000 BOWEN, ROBERT J. & CYNTHI Not 571 pg 379											
CHRISTIAN, MARK A. & CYNTHIA S 203 LINDEN AVE SOUTH POINT, OHIO 45680 VOL 571 PG 379 PARCEL-ID 16-102-1300.001	00-00-00 PT 106 BUENA VISTA SU BDIV 10' X 182' RES USE CODE 500 570	00	570	104 Elms Street S.P.O. Carlton J. & Mary J. Cogan —							
09-02-92 SPLIT FROM 16-102-1300.000 BOWEN, ROBERT J. & CYNTHI											
CHRISTIAN, MARK A. & CYNTHIA S 201 LINDEN AVE SOUTH POINT, OHIO 45680 VOL 558 PG 362 PARCEL-ID 16-102-1400.000	-00-00 107 BUENA VISTA SUBDI V 0000.00A RES USE CODE 510 2,580	12,500	15,080	WJS 7/14/93 201 Linden Ave S.P.O. GMC 8/26/93 (Gina Childers int (down) pursuant to separation agreement Lloyd Dale Childers - Lloyd Dale Childers -							

TAX RATE 43.00
A/R RED FACTOR 05.5089
OTH RED FACTOR 08.1688

LAWRENCE
TAX DISTRICT 16-PERRY TWP-SOUTH POINT CORP

GENERAL TAX LIST AND DUPLICATE OF REAL AND PUBLIC UTILITY PROPERTY
COUNTY REAL ESTATE TAXES AND SPECIAL ASSESSMENTS

TAX YEAR 1992
INTEREST RATE
01/18/93 PAGE NO 2521

OWNER'S NAME MAILING ADDRESS	DESCRIPTION LAND	IMPROVEMENTS	TOTAL VALUE	TAXES CHARGED	DECEMBER TAXES	PENALTY	JUNE TAXES	PENALTY	TOTAL DELINQUENT	C.D. DATE	MEMO
LANZI, FRANK AND PAULINE 204 6TH ST. SOUTH POINT, OHIO 45680-000 PARCEL-ID 16-102-1500.000	-00-00 108 BUENA VISTA SUBDI V 0000.00A RES USE CODE 510 2,410	12,000	14,410								
	HOMESITE VALUE LISTED BELOW 2,410	12,000	14,410								
GASKIN, JEFFERY A. & ANITA S. 064 C/O LAWRENCE FEDERAL SAVINGS & LOAN - SO. POINT BRANCH 404 SOLIDA ROAD SOUTH POINT, OHIO 45680 PARCEL-ID 16-102-1600.000	-00-00 109 BUENA VISTA SUBDI V 0000.00A RES USE CODE 510 2,520	15,350	17,870								
	HOMESITE VALUE LISTED BELOW 2,520	13,210	15,730								
OHIO BELL TELEPHONE CO INFO PER OHIO BELL PARCEL-ID 16-102-1605.000	OLD RT 52 E OF MILES-W OF RR T RACKS COM USE CODE 830 2,380	26,210	28,590								
NORFOLK & WESTERN RAILWAY CO. TAXATION DEPARTMENT 110 FRANKLIN ROAD, S.E. ROANOKE, VA. 24042-0028 PARCEL-ID 16-102-8401.000	P.U. FPRM U 9 P/U USE CODE 880 00	00	00								
OHIO BELL TELEPHONE CO. C/O DIV. ACCOUNTING MANAGER-CO 45 ERIEVEIW PLAZA RM1070 CLEVELAND, OHIO 44114-0000 PARCEL-ID 16-102-8403.000	P.U. FORM U-9 P/U USE CODE 880 00	260,150	260,150								
OHIO POWER CO. 301 CLEVELAND AVE. S. W. CANTON, OHIO 44701-0000 PARCEL-ID 16-102-8404.000	PU FORM U-9 P/U USE CODE 880 00	473,130	473,130								
COLUMBIA GAS OF OHIO INC. P.O. BOX 117 COLUMBUS, OHIO 4321 00117-0000 PARCEL-ID 16-102-8405.000	P.U,. FORM U9 P/U USE CODE 880 00	140,100	140,100								
NORFOLK & WESTERN RWY. CO. TAXATION DEPARTMENT 110 FRANKLIN ROAD, S.E. ROANOKE, VA. 24042-0028 PARCEL-ID 16-102-8501.000	P.U. FORM U 9 P/U USE CODE 840 00	00	00								
BUCKEYE ELECTRIC UTILITY COMPA NY P.O. OBX 26036 COLUMBUS, OHIO 43226-0036 PARCEL-ID 16-120-9000.000	00-00 PU FORM U9 P/U USE CODE 880 00	20	20								

TAX RATE 43.00
A/R RED FACTOR 05.5089
OTH RED FACTOR 08.1688

LAWRENCE
TAX DISTRICT 16-PERRY TWP-SOUTH POINT CORP

GENERAL TAX LIST AND DUPLICATE OF REAL AND PUBLIC UTILITY PROPERTY
COUNTY REAL ESTATE TAXES AND SPECIAL ASSESSMENTS

01/18/93

TAX YEAR 1992
INTEREST RATE
PAGE NO 2522

OWNER'S NAME MAILING ADDRESS	DESCRIPTION LAND	IMPROVEMENTS	TOTAL VALUE	TAXES CHARGED	DECEMBER TAXES	PENALTY	JUNE TAXES	PENALTY	TOTAL DELINQUENT	C.D. DATE	MEMO
COUNTY TOTAL BREAKDOWN		FIRST TAXES		HALF PAID		SECOND TAX		HALF PAID		TOTAL DELINQUENT	
CURRENT R.E.TAX (AGR/RES)			.00								
CURRENT R.E. TAX (OTHER)			.00			.00					
TAX REDUCTION (AGR/RES)			.00			.00					
TAX REDUCTION (OTHER)			.00			.00					
SUBTOTAL (AGR/RES)			.00	.00		.00		.00			
SUBTOTAL (OTHER)			.00	.00		.00		.00			
10 PCT REDUCTION (AGR/RES			.00	.00		.00		.00			
10 PCT REDUCTION (OTHER			.00	.00		.00		.00			
2 1/2 PCT REDUCTION (AGR/RES)			.00	.00		.00		.00			
2 1/2 PCT REDUCTION (OTHER)			.00	.00		.00		.00			
HOMESTEAD REDUCTION (AGR/RES)			.00	.00		.00		.00			
HOMESTEAD REDUCTION (OTHER)			.00	.00		.00		.00			
UNPAID 1ST HALF R.E. (AGR/RES			.00	.00		.00		.00			
UNPAID 1ST HALF R.E. (OTHER			.00	.00		.00		.00			
CURRENT PUB UTIL PERS PROP			.00	.00		.00		.00			
UNPAID 1ST HALF P.U. PERS			.00	.00		.00		.00			
AGRICULTURAL RECOUPMENT			.00	.00		.00		.00			
TAX REDUCTION			.00	.00		.00		.00			
SUBTOTAL			.00	.00		.00		.00			
10 PCT REDUCTION			.00	.00		.00		.00			
TOTAL RECOUPMENT			.00	.00		.00		.00			
UNPAID AGRI RECOUPMENT			.00	.00		.00		.00			
DELINQ.R.E. TAX (AGR/RES)			.00	.00		.00		.00		.00	
INTEREST	.00										
DELINQ R.E. TAX (OTHER)			.00	.00		.00		.00		.00	
INTEREST	.00										
DELINQ PUB UTIL PERS PROP			.00	.00		.00		.00		.00	
INTEREST	.00										
DELINQ AGRICULTURAL RECOUP			.00	.00		.00		.00		.00	
INTEREST	.00										

TAX RATE 43.00
A/R RED FACTOR 05.5089
OTH RED FACTOR 08.1688

LAWRENCE
TAX DISTRICT 16-PERRY TWP-SOUTH POINT CORP

GENERAL TAX LIST AND DUPLICATE OF REAL AND PUBLIC UTILITY PROPERTY
COUNTY REAL ESTATE TAXES AND SPECIAL ASSESSMENTS

01/18/93

TAX YEAR 1992
INTEREST RATE
PAGE NO 2523

OWNER'S NAME MAILING ADDRESS	DESCRIPTION LAND	IMPROVEMENTS	TOTAL VALUE	TAXES CHARGED	DECEMBER TAXES	PENALTY	JUNE TAXES	PENALTY	TOTAL DELINQUENT	C.D. DATE	MEMO
COUNTY TOTAL BREAKDOWN		FIRST TAXES		HALF PAID		SECOND TAX		HALF PAID		TOTAL DELINQUENT	
CURRENT S.A. COUNTY			.00	.00		.00		.00			
CURRENT S.A. TOWNSHIP			.00	.00		.00		.00			
CURRENT S.A. MUNICIPAL			.00	.00		.00		.00			
UNPAID S.A. COUNTY			.00	.00		.00		.00			
UNPAID S.A. TOWNSHIP			.00	.00		.00		.00			
UNPAID S.A. MUNICIPAL			.00	.00		.00		.00			
DELINQ. S.A. COUNTY			.00	.00		.00		.00		.00	
INTEREST	.00										
DELINQ. S.A. TOWNSHIP			.00	.00		.00		.00		.00	
INTEREST	.00										
DELINQ. S.A. MUNICIPAL			.00	.00		.00		.00		.00	
INTEREST	.00										
5 PAY R.E. (AGR/RES)			.00	.00		.00		.00		.00	
BALANCE	.00										
5 PAY R.E. (OTHER)			.00	.00		.00		.00		.00	
BALANCE	.00										
5 PAY S.A.			.00	.00		.00		.00		.00	
BALANCE	.00										
FUTURE S.A. COUNTY			.00	.00		.00		.00			
FUTURE S.A. TOWNSHIP			.00	.00		.00		.00			
FUTURE S.A. MUNICIPAL			.00	.00		.00		.00			
OVERPAYMENTS								.00			
TOTAL TAX**********			.00	.00		.00		.00		.00	

TOTAL NO. OF PRINTED PARCEL 610
TOTAL ACREAGE 295.40
RECOUPMENT VALUE 00

REMITTERS: A/R .00 OTHER .00

AGR/RES LAND VALUES	1,274,370
BUILD VALUES	6,598,150
OTHER LAND VALUES	244,500
BUILD VALUES	662,920
SUBTOTAL	8,779,940
P.U. PERS PROP	873,400
P.U. REAL ESTATE	00
TOTAL VALUE	9,653,340