1991

AUDITORS
DUPLICATES

ROME 1

LAWRENCE
COUNTY

18

TAX RATE 36.40
A/R RED FACTOR 03.3244
OTH RED FACTOR 04.7465

LAWRENCE
TAX DISTRICT 18-ROME TWP-FAIRLAND S.D.

GENERAL TAX LIST AND DUPLICATE OF REAL AND PUBLIC UTILITY PROPERTY
COUNTY REAL ESTATE TAXES AND SPECIAL ASSESSMENTS

12/28/91

TAX YEAR 1991
INTEREST RATE
PAGE NO 2482

OWNER'S NAME MAILING ADDRESS	DESCRIPTION LAND	IMPROVEMENTS	TOTAL VALUE	TAXES CHARGED	DECEMBER TAXES	PENALTY	JUNE TAXES	PENALTY	TOTAL DELINQUENT	C.D. DATE	MEMO
COUNTY TOTAL BREAKDOWN		FIRST TAXES		HALF PAID	SECOND TAX		HALF PAID		TOTAL DELINQUENT		
JONES, THELMA EILEEN RT. 1 BOX 539 PROCTORVILLE, OHIO PARCEL-ID 18-001-0100.000	15-01-18 24 707 W END 0037.39A AUV 920	AGR USE CODE 00	100 920								
JONES, THELMA EILEEN RT. 1 BOX 539 PROCTORVILLE, OHIO PARCEL-ID 18-001-0200.000	15-01-18 24 707 CEN. PT E PT. 0038.16A AUV 1,620 HOMESITE VALUE LISTED BELOW 770	AGR USE CODE 9,800 9,800	101 11,420 10,570								
JONES, THELMA EILEEN RT. 1 BOX 539 PROCTORVILLE, OHIO PARCEL-ID 18-001-0300.000	15-01-18 24 707 E PT W SIDE O FRD. 0000.91A AUV 100	RES USE CODE 00	501 100								
WILLIAMSON, BURNIE & EMMA LOUI RT. 5 BOX 665 A PROCTORVILLE, OHIO 45669-000 PARCEL-ID 18-001-0400.000	15-01-18 24 707 PT E PT LESS .79A 0000.71A 850	AGR USE CODE 00	100 850								
RAMEY, GARY R. RT. 1 PROCTORVILLE, OHIO PARCEL-ID 18-001-0500.000	15-01-18 24 707 PT E PT. 0000.79A 1,010	RES USE CODE 00	501 1,010								
WILLIAMSON, BURNIE & EMMA L. RT. 5 BOX 665 A PROCTORVILLE, OHIO 45669-0000 PARCEL-ID 18-001-0600.000	15-01-18 24 707 PT E PT. 0000.35A 440	RES USE CODE 2,960	511 3,400								
WILLIAMSON, BURNIE & EMMA L. RT. 5 BOX 665 A PROCTORVILLE, OHIO 45669-000 PARCEL-ID 18-001-0700.000	15-01-18 24 707 PT E PT W OF RD. LESS 1.36A 0002.64A 420	AGR USE CODE 00	100 420								
WILLIAMSON, BURNIE & EMMA L. RT. 5 BOX 665 A PROCTORVILLE, OHIO 45669-000 PARCEL-ID 18-001-0800.000	15-01-18 24 707 PT E PT W OF RD PT. 0000.36A 420	AGR USE CODE 570	101 990								

TAX RATE 36.40
A/R RED FACTOR 03.3244
OTH RED FACTOR 04.7465

LAWRENCE
TAX DISTRICT

GENERAL TAX LIST AND DUPLICATE OF REAL AND PUBLIC UTILITY PROPERTY
COUNTY REAL ESTATE TAXES AND SPECIAL ASSESSMENTS

18-ROME TWP-FAIRLAND S.D.

12/28/91

TAX YEAR 1991
INTEREST RATE
PAGE NO 2483

OWNER'S NAME MAILING ADDRESS	DESCRIPTION LAND	IMPROVEMENTS	TOTAL VALUE	TAXES CHARGED	DECEMBER TAXES	PENALTY	JUNE TAXES	PENALTY	TOTAL DELINQUENT	C.D. DATE	MEMO
WILLIAMSON, BURNIE ETAL RT. 5 BOX 665 A PROCTORVILLE, OHIO 45669 JUDG. ENTRY CASE #85-284 PARCEL-ID 18-001-0810.000	R. 15 T. 1 S. 24 PT 707 OCP (SEE 1983 DUP) 0.36ACS. AGR USE CODE 100 500 00 500										
RAMEY, GARY R. RT. 1 PROCTORVILLE, OHIO PARCEL-ID 18-001-0900.000	15-01-18 24 707 PT E PT W OF RD PT. 0000.65A RES USE CODE 501 850 00 850										
WOODYARD, ABE LIFE EST. RT. 1 BOX 540 PROCTORVILLE, OHIO 45638 PARCEL-ID 18-001-1000.000	15-01-18 24 707 PT IN E PT W OF RD. LESS 5.50A 0000.43A RES USE CODE 501 560 00 560										
KAISER, WM. HAROLD ATHALIA, OHIO PARCEL-ID 18-001-1100.000	15-01-18 24 707 E END LESS 3.39A 0001.49A RES USE CODE 501 AUV 40 00 40										
SMITH, WAYNE 31 E. FIRESTONE BLVD. APT. 12B AKRON, OHIO 44301 PARCEL-ID 18-001-1201.000	-00-00 RIVERVIEW ACRES LOT 1 0000.00A RES USE CODE 500 1,810 00 1,810										
SAMMONS, FRED H. & ANN D. 125 WOODLAND DR. HUNTINGTON, W. VA. PARCEL-ID 18-001-1202.000	-00-00 RIVERVIEW ACRES LOT 2 0000.00A RES USE CODE 500 1,230 00 1,230			Rt 1 Box 71 Willowwood N. Willard & Anita Eplin							
SAMMONS, FRED H. & ANN D. 125 WOODLAND DR. HUNTINGTON, W. VA. PARCEL-ID 18-001-1203.000	-00-00 RIVERVIEW ACRES LOT 3 0000.00A RES USE CODE 500 420 00 420			-Same-							
SAMMONS, FRED H. & ANN D. 125 WOODLAND DR. HUNTINGTON, W. VA. PARCEL-ID 18-001-1204.000	-00-00 RIVERVIEW ACRES LOT 4 0000.00A RES USE CODE 500 1,400 00 1,400			-Same-							
SAMMONS, FRED H. & ANN D. 125 WOODLAND DR. HUNTINGTON, W. VA. PARCEL-ID 18-001-1205.000	-00-00 RIVERVIEW ACRES LOT 5 0000.00A RES USE CODE 500			-Same-							

TAX RATE 36.40
A/R RED FACTOR 03.3244
OTH RED FACTOR 04.7465

LAWRENCE
TAX DISTRICT

GENERAL TAX LIST AND DUPLICATE OF REAL AND PUBLIC UTILITY PROPERTY
COUNTY REAL ESTATE TAXES AND SPECIAL ASSESSMENTS

18-ROME TWP-FAIRLAND S.D.

12/28/91

TAX YEAR 1991
INTEREST RATE
PAGE NO 2484

OWNER'S NAME MAILING ADDRESS	DESCRIPTION LAND	IMPROVEMENTS	TOTAL VALUE	TAXES CHARGED	DECEMBER TAXES	PENALTY	JUNE TAXES	PENALTY	TOTAL DELINQUENT	C.D. DATE	MEMO
	420	00	420								
DUNCAN, FOREST SAMMONS & DUNCA N, SALLY FLETCHER 321 11TH AVE. HUNTINGTON, W. VA. 25701-0000 PARCEL-ID 18-001-1206.000	-00-00 RIVERVIEW ACRES LOT 6 0000.00A RES USE CODE 500 1,810 00 1,810										
DUNCAN, FOREST SAMMONS & DUNCA N, SALLY FLETCHER 321 11TH AVE. HUNTINGTON, W. VA. 25701-0000 PARCEL-ID 18-001-1207.000	-00-00 RIVERVIEW ACRES LOT 7 0000.00A RES USE CODE 500 610 00 610										
DUNCAN, FOREST SAMMONS & DUNCA N, SALLY FLETCHER 321 11TH AVE. HUNTINGTON, W. VA. 25701-0000 PARCEL-ID 18-001-1208.000	-00-00 RIVERVIEW ACRES LOT 8 0000.00A RES USE CODE 500 1,810 00 1,810										
DUNCAN, FOREST SAMMONS & DUNCA N, SALLY FLETCHER 321 11TH AVE. HUNTINGTON, W. VA. 25701-0000 PARCEL-ID 18-001-1209.000	-00-00 RIVERVIEW ACRES LOT 9 0000.00A RES USE CODE 500 610 00 610										
KETCHUM, MENIS E. & JUDY V. 4014 PIEDMONT RD. HUNTINGTON, W. VA. 25704-000 PARCEL-ID 18-001-1210.000	-00-00 RIVERVIEW ACRES LOT 10 0000.00A RES USE CODE 500 1,810 00 1,810										
KETCHUM, MENIS E. & JUDY V. 4014 PIEDMONT RD. HUNTINGTON, W. VA. 25704-000 PARCEL-ID 18-001-1211.000	-00-00 RIVERVIEW ACRES LOT 11 0000.00A RES USE CODE 500 610 00 610										
KETCHUM, MENIS E. & JUDY V. 4014 PIEDMONT RD. HUNTINGTON, W. VA. 25704-000 PARCEL-ID 18-001-1212.000	-00-00 RIVERVIEW ACRES LOT 12 0000.00A RES USE CODE 500 1,810 00 1,810										
KETCHUM, MENIS E. & JUDY V. 4014 PIEDMONT RD. HUNTINGTON, W. VA. 25704-000 PARCEL-ID 18-001-1213.000	-00-00 RIVERVIEW ACRES LOT 13 0000.00A RES USE CODE 500 610 00 610										
RICE, PAUL E. & DOROTHY 2637 4TH AVE. HUNTINGTON, W. VA. 25701	-00-00 RIVERVIEW ACRES LOT 14 0000.00A RES USE CODE 500										

TAX RATE 36.40
A/R RED FACTOR 03.3244
OTH RED FACTOR 04.7465

LAWRENCE
TAX DISTRICT

GENERAL TAX LIST AND DUPLICATE OF REAL AND PUBLIC UTILITY PROPERTY
COUNTY REAL ESTATE TAXES AND SPECIAL ASSESSMENTS

18-ROME TWP-FAIRLAND S.D

12/28/91

TAX YEAR 1991
INTEREST RATE
PAGE NO 2485

OWNER'S NAME MAILING ADDRESS	DESCRIPTION LAND	IMPROVEMENTS	TOTAL VALUE	TAXES CHARGED	DECEMBER TAXES	PENALTY	JUNE TAXES	PENALTY	TOTAL DELINQUENT	C.D. DATE	MEMO
PARCEL-ID 18-001-1214.000	1,400	00	1,400								
RICE, PAUL E. & DOROTHY 2637 4TH AVE. HUNTINGTON, W. VA. 25701 PARCEL-ID 18-001-1215.000	-00-00 RIVERVIEW ACRES LOT 15 0000.00A RES USE CODE 500 530	00	530								
RICE, PAUL E. & DOROTHY 2637 4TH AVE. HUNTINGTON, W. VA. 25701 PARCEL-ID 18-001-1216.000	-00-00 RIVERVIEW ACRES LOT 16 0000.00A RES USE CODE 500 1,400	00	1,400								
RICE, PAUL E. & DOROTHY 2637 4TH AVE. HUNTINGTON, W. VA. 25701 PARCEL-ID 18-001-1217.000	-00-00 RIVERVIEW ACRES LOT 17 0000.00A RES USE CODE 500 530	00	530								
RITTER, WILLIAM R. JR. C/O FREDERICK HOTEL 4TH AVE. & 10TH ST. HUNTINGTON, W. VA. PARCEL-ID 18-001-1218.000	-00-00 RIVERVIEW ACRES LOT 18 0000.00A RES USE CODE 500 1,400	00	1,400								
RITTER, WILLIAM R. JR. C/O FREDERICK HOTEL 4TH AVE. & 10TH ST. HUNTINGTON, W. VA. PARCEL-ID 18-001-1219.000	-00-00 RIVERVIEW ACRES LOT 19 0000.00A RES USE CODE 500 610	00	610								
RITTER, WILLIAM R. JR. C/O FREDERICK HOTEL 4TH AVE. & 10TH ST. HUNTINGTON, W. VA. PARCEL-ID 18-001-1220.000	-00-00 RIVERVIEW ACRES LOT 20 0000.00A RES USE CODE 500 1,400	00	1,400								
RITTER, WILLIAM R. JR. C/O FREDERICK HOTEL 4TH AVE. & 10TH ST. HUNTINGTON, W. VA. PARCEL-ID 18-001-1221.000	-00-00 RIVERVIEW ACRES LOT 21 0000.00A RES USE CODE 500 610	00	610								
RITTER, WILLIAM R. JR. C/O FREDERICK HOTEL 4TH AVE. & 10TH ST. HUNTINGTON, W. VA. PARCEL-ID 18-001-1222.000	-00-00 RIVERVIEW ACRES LOT 22 0000.00A RES USE CODE 500 1,400	00	1,400								
RITTER, WILLIAM R. JR. C/O FREDERICK HOTEL	-00-00 RIVERVIEW ACRES LOT 23										

TAX RATE 36.40
A/R RED FACTOR 03.3244
OTH RED FACTOR 04.7465

LAWRENCE
TAX DISTRICT

GENERAL TAX LIST AND DUPLICATE OF REAL AND PUBLIC UTILITY PROPERTY
COUNTY REAL ESTATE TAXES AND SPECIAL ASSESSMENTS

18-ROME TWP-FAIRLAND S.D.

12/28/91

TAX YEAR 1991
INTEREST RATE
PAGE NO 2486

OWNER'S NAME MAILING ADDRESS	DESCRIPTION LAND	IMPROVEMENTS	TOTAL VALUE	TAXES CHARGED	DECEMBER TAXES	PENALTY	JUNE TAXES	PENALTY	TOTAL DELINQUENT	C.D. DATE	MEMO
4TH AVE. & 10TH ST. HUNTINGTON, W. VA. PARCEL-ID 18-001-1223.000	0000.00A RES USE CODE 500 610	00	610								
RITTER, WILLIAM R. JR. C/O FREDERICK HOTEL 4TH AVE. & 10TH ST. HUNTINGTON, W. VA. PARCEL-ID 18-001-1224.000	-00-00 RIVERVIEW ACRES LOT 24 0000.00A RES USE CODE 500 1,400	00	1,400								
RITTER, WILLIAM R. JR. C/O FREDERICK HOTEL 4TH AVE. & 10TH ST. HUNTINGTON, W. VA. PARCEL-ID 18-001-1225.000	-00-00 RIVERVIEW ACRES LOT 25 0000.00A RES USE CODE 500 610	00	610								
RITTER, WILLIAM R. JR. C/O FREDERICK HOTEL 4TH AVE. & 10TH ST. HUNTINGTON, W. VA. PARCEL-ID 18-001-1226.000	-00-00 RIVERVIEW ACRES LOT 26 0000.00A RES USE CODE 500 1,400	00	1,400								
RITTER, WILLIAM R. JR. C/O FREDERICK HOTEL 4TH AVE. & 10TH ST. HUNTINGTON, W. VA. PARCEL-ID 18-001-1227.000	-00-00 RIVERVIEW ACRES LOT 27 0000.00A RES USE CODE 500 610	00	610								
NEASE, WILLIAM F. 2703 3RD. AVE. HUNGTINGTON, WVA. 25702 PARCEL-ID 18-001-1228.000	-00-00 RIVERVIEW ACRES LOT 28 0000.00A RES USE CODE 500 1,810	00	1,810								
NEASE, WILLIAM F. 2703 3RD. AVE. HUNGTINGTON, WVA. 25702 PARCEL-ID 18-001-1229.000	-00-00 RIVERVIEW ACRES LOT 29 0000.00A RES USE CODE 500 610	00	610								
NEASE, WILLIAM F. 2703 3RD. AVE. HUNGTINGTON, WVA. 25702 PARCEL-ID 18-001-1230.000	-00-00 RIVERVIEW ACRES LOT 30 0000.00A RES USE CODE 500 1,810	00	1,810								
NEASE, WILLIAM F. 2703 3RD. AVE. HUNGTINGTON, WVA. 25702 PARCEL-ID 18-001-1231.000	-00-00 RIVERVIEW ACRES LOT 31 0000.00A RES USE CODE 500 610	00	610								
NEASE, WILLIAM F.	-00-00 RIVERVIEW ACRES										

TAX RATE 36.40
A/R RED FACTOR 03.3244
OTH RED FACTOR 04.7465

LAWRENCE
TAX DISTRICT

GENERAL TAX LIST AND DUPLICATE OF REAL AND PUBLIC UTILITY PROPERTY
COUNTY REAL ESTATE TAXES AND SPECIAL ASSESSMENTS

18-ROME TWP-FAIRLAND S.D

12/28/91

TAX YEAR 1991
INTEREST RATE
PAGE NO 2487

OWNER'S NAME MAILING ADDRESS	DESCRIPTION LAND	IMPROVEMENTS	TOTAL VALUE	TAXES CHARGED	DECEMBER TAXES	PENALTY	JUNE TAXES	PENALTY	TOTAL DELINQUENT	C.D. DATE	MEMO
2703 3RD AVE. HUNTINGTON, W.V. PARCEL-ID 18-001-1232.000	LOT 32 0000.00A 1,810	RES USE CODE 00	500 1,810								
NEASE, WILLIAM F. 2703 3RD AVE. HUNTINGTON, W.V. PARCEL-ID 18-001-1233.000	-00-00 RIVERVIEW ACRES LOT 33 0000.00A 610	RES USE CODE 00	500 610								
DENNISON, ROBERT RUSSELL 1314 FIFTH AVE. HUNTINGTON, W. VA. 25701 PARCEL-ID 18-001-1234.000 11-22-91 101.15	-00-00 RIVERVIEW ACRES LOT 34 0000.00A 1,810	RES USE CODE 00	500 1,810								
DENNISON, ROBERT RUSSELL 1314 FIFTH AVE. HUNTINGTON, W. VA. 25701 PARCEL-ID 18-001-1235.000 11-22-91 34.08	-00-00 RIVERVIEW ACRES LOT 35 0000.00A 610	RES USE CODE 00	500 610								
CALDWELL, T. J. S. & ELIZABETH C/O TRUST DEPARTMENT 1ST. HUNTINGTON NAT. BANK P.O. BOX 179 HUNTINGTON, WV. 25701 PARCEL-ID 18-001-1236.000	-00-00 RIVERVIEW ACRES LOT 36 0000.00A 1,810	RES USE CODE 00	500 1,810								
CALDWELL, T. J. S. & ELIZABETH C/O TRUST DEPARTMENT 1ST. HUNTINGTON NAT, BANK P.O.BOX 179 HUNTINGTON, WV. 25701 PARCEL-ID 18-001-1237.000	-00-00 RIVERVIEW ACRES LOT 37 0000.00A 610	RES USE CODE 00	500 610								
CALDWELL, T. J. S. & ELIZABETH C/O TRUAT DEPT. 1ST. HUNTINGTON NAT. BANK P.O. BOX 179 HUNTINGTON, WV. 25701 PARCEL-ID 18-001-1238.000	-00-00 RIVERVIEW ACRES LOT 38 0000.00A 1,810	RES USE CODE 00	500 1,810								
CALDWELL, T. J. S. & ELIZABETH C/O TRUST DEPARTMENT 1ST, HUNTINGTON NAT. BANK P.O. BOX 179 HUNTINGTON, WV. 25701 PARCEL-ID 18-001-1239.000	-00-00 RIVERVIEW ACRES LOT 39 0000.00A 610	RES USE CODE 00	500 610								
SMITH, LYLE V. & ANNA B. C/O TIMOTHY A. DEEULS 6131 PRESTON CREST DALLAS, TX. 75230 PARCEL-ID 18-001-1240.000	-00-00 RIVERVIEW ACRES LOT 40 0000.00A 1,810	RES USE CODE 00	500 1,810								

TAX RATE 36.40
A/R RED FACTOR 03.3244
OTH RED FACTOR 04.7465

LAWRENCE
TAX DISTRICT

GENERAL TAX LIST AND DUPLICATE OF REAL AND PUBLIC UTILITY PROPERTY
COUNTY REAL ESTATE TAXES AND SPECIAL ASSESSMENTS

18-ROME TWP-FAIRLAND S.D

12/28/91

TAX YEAR 1991
INTEREST RATE
PAGE NO 2488

OWNER'S NAME MAILING ADDRESS	DESCRIPTION LAND	IMPROVEMENTS	TOTAL VALUE	TAXES CHARGED	DECEMBER TAXES	PENALTY	JUNE TAXES	PENALTY	TOTAL DELINQUENT	C.D. DATE	MEMO
SMITH, LYLE V. & ANNA B. C/O TIMOTHY A. DEEULS 6131 PRESTON CREST DALLAS, TX. 75230 PARCEL-ID 18-001-1241.000	-00-00 RIVERVIEW ACRES LOT 41 0000.00A 610	RES USE CODE 00	500 610								
SMITH, TERRENCE L. C/O TIMOTHY A. DEEULS 6131 PRESTON CREST DALLAS, TX. 75230 PARCEL-ID 18-001-1242.000	-00-00 RIVERVIEW ACRES LOT 42 0000.00A 1,810	RES USE CODE 00	500 1,810								
SMITH, TERRENCE L. C/O TIMOTHY A. DEEULS 6131 PRESTON CREST DALLAS, TX. 75230 PARCEL-ID 18-001-1243.000	-00-00 RIVERVIEW ACRES LOT 43 0000.00A 610	RES USE CODE 00	500 610								
RARDIN, J. C. & ASSOC. INC. P.O. BOX 759 HUNTINGTON, W. VA. PARCEL-ID 18-001-1244.000	-00-00 RIVERVIEW ACRES LOT 44 0000.00A 1,810	RES USE CODE 00	500 1,810								
RARDIN, J. C. & ASSOC. INC. P.O. BOX 759 HUNTINGTON, W. VA. PARCEL-ID 18-001-1245.000	-00-00 RIVERVIEW ACRES LOT 45 0000.00A 610	RES USE CODE 00	500 610								
RARDIN, J. C. & ASSOC, INC. P.O. BOX 759 HUNTINGTON, W. VA. PARCEL-ID 18-001-1246.000	-00-00 RIVERVIEW ACRES LOT 46 0000.00A 1,810	RES USE CODE 00	500 1,810								
RARDIN, J. C. & ASSOC. INC. P.O. BOX 759 HUNTINGTON, W. VA. PARCEL-ID 18-001-1247.000	-00-00 RIVERVIEW ACRES LOT 47 0000.00A 610	RES USE CODE 00	500 610								
J. C. RARDIN & ASSOC. INC. P.O. BOX 759 HUNTINGTON, W. VA. PARCEL-ID 18-001-1248.000	-00-00 RIVERVIEW ACRES LOT 48 0000.00A 1,810	RES USE CODE 00	500 1,810								
J. C. RARDIN & ASSOC. INC. P.O. BOX 759 HUNTINGTON, W. VA. PARCEL-ID 18-001-1249.000	-00-00 RIVERVIEW ACRES LOT 49 0000.00A	RES USE CODE	500								

TAX RATE 36.40
A/R RED FACTOR 03.3244
OTH RED FACTOR 04.7465

LAWRENCE
TAX DISTRICT

GENERAL TAX LIST AND DUPLICATE OF REAL AND PUBLIC UTILITY PROPERTY
COUNTY REAL ESTATE TAXES AND SPECIAL ASSESSMENTS

18-ROME TWP-FAIRLAND S.D

12/28/91

TAX YEAR 1991
INTEREST RATE
PAGE NO 2489

OWNER'S NAME MAILING ADDRESS	DESCRIPTION LAND	IMPROVEMENTS	TOTAL VALUE	TAXES CHARGED	DECEMBER TAXES	PENALTY	JUNE TAXES	PENALTY	TOTAL DELINQUENT	C.D. DATE	MEMO
	610	00	610								
DOAK, VERNON & ALOMA SUE RT. 2, BOX 287 SOUTH POINT, OHIO 45680 PARCEL-ID 18-001-1250.000	-00-00 RIVERVIEW ACRES LOT 50 0000.00A RES USE CODE 500										
	1,810	00	1,810								
DOAK, VERNON & ALOMA SUE RT. 2, BOX 287 SOUTH POINT, OHIO 45680 PARCEL-ID 18-001-1251.000	-00-00 RIVERVIEW ACRES LOT 51 0000.00A RES USE CODE 500										
	610	00	610								
DOAK, VERNON & ALOMA SUE RT. 2, BOX 287 SOUTH POINT, OHIO 45680 PARCEL-ID 18-001-1252.000	-00-00 RIVERVIEW ACRES LOT 52 0000.00A RES USE CODE 500										
	1,810	00	1,810								
DOAK, VERNON & ALOMA SUE RT. 2, BOX 287 SOUTH POINT, OHIO 45680 PARCEL-ID 18-001-1253.000	-00-00 RIVERVIEW ACRES LOT 53 0000.00A RES USE CODE 500										
	610	00	610								
ALDRIDGE, LARRY G. & KAY E. C/O LARRY & KAY ALDRIDGE R. 2 BOX 724 PROCTORVILLE, OH. 45669-0000 VOL 563 PG 841 PARCEL-ID 18-001-1254.000	-00-00 RIVERVIEW ACRES LOT 54 0000.00A RES USE CODE 510										
	1,810	7,240	9,050	Herman D. Farrell —							
GREENLEE, OTHO C. ET AL C/O VERNON & ALMA DOAK RT. 2, BOX 287 SOUTH POINT, OHIO 45680 PARCEL-ID 18-001-1255.000	-00-00 RIVERVIEW ACRES LOT 55 0000.00A RES USE CODE 500										
	610	00	610								
SAMMONS, FRED H. & ANN D. 125 WOODLAND DR. HUNTINGTON, W. VA. PARCEL-ID 18-001-1256.000	-00-00 RIVERVIEW ACRES LOT 56 0000.00A RES USE CODE 500			Rt 1 Box 71 Willowwood Dr. Willard & Anita Eplin —							
	1,400	00	1,400								
DUNCAN, FOREST SAMMONS & SALLY 321 11TH AVE. HUNTINGTON, W. VA. 25701-000 PARCEL-ID 18-001-1257.000	-00-00 RIVERVIEW ACRES LOT 57 0000.00A RES USE CODE 500										
	1,410	00	1,410								

TAX RATE 36.40
A/R RED FACTOR 03.3244
OTH RED FACTOR 04.7465

LAWRENCE
TAX DISTRICT

GENERAL TAX LIST AND DUPLICATE OF REAL AND PUBLIC UTILITY PROPERTY
COUNTY REAL ESTATE TAXES AND SPECIAL ASSESSMENTS

18-ROME TWP-FAIRLAND S.D.

12/28/91

TAX YEAR 1991
INTEREST RATE
PAGE NO 2490

OWNER'S NAME MAILING ADDRESS	DESCRIPTION LAND	IMPROVEMENTS	TOTAL VALUE	TAXES CHARGED	DECEMBER TAXES	PENALTY	JUNE TAXES	PENALTY	TOTAL DELINQUENT	C.D. DATE	MEMO
KETCHUM, MENIS E. & JUDY V. 4014 PIEDMONT RD. HUNTINGTON, W. VA. 25704-000 PARCEL-ID 18-001-1258.000	-00-00 RIVERVIEW ACRES LOT 58 0000.00A RES USE CODE 500										
	1,410	00	1,410								
HANSON, FLETCHER & BONNIE V. Vol 441 PG 652 R. 3 BOX 220 PROCTORVILLE, OHIO PARCEL-ID 18-001-1259.000	-00-00 RIVERVIEW ACRES LOT 59 0000.00A RES USE CODE 500			Hanson, Bonnie V. (Fletcher's Wife)							
	1,410	00	1,410								
GREENLEE, OTHO C. & DOROTHY D. 1331 PALM AVE. WINTER PARK, FLA. 32789-000 PARCEL-ID 18-001-1260.000	-00-00 RIVERVIEW ACRES LOT 60 0000.00A RES USE CODE 500										
	1,410	00	1,410								
NEASE, WILLIAM F. 2703 3RD. AVE. HUNTINGTON, WVA. 25702 PARCEL-ID 18-001-1261.000	-00-00 RIVERVIEW ACRES LOT 61 0000.00A RES USE CODE 500										
	1,410	00	1,410								
RARDIN, DAN S. C/O BESTY RARDIN BARK 1207 ACADMEY PLACE ARLINGTON, TX. 76013 PARCEL-ID 18-001-1262.000	-00-00 RIVERVIEW ACRES LOT 62 0000.00A RES USE CODE 500										
	790	00	790								
RARDIN, DAN S. C/O BESTY RARDIN BARK 1207 ACADEMY PLACE ARLINGTON, TX. 76013 PARCEL-ID 18-001-1263.000	-00-00 RIVERVIEW ACRES LOT 63 0000.00A RES USE CODE 500										
	790	00	790								
CALDWELL, T. J. S. & ELIZABETH C/O TRUST DEPARTMENT 1ST. HUNTINGTON NAT. BANK P.O. BOX 179 HUNTINGTON, WV. 25701 PARCEL-ID 18-001-1264.000	-00-00 RIVERVIEW ACRES LOT 64 0000.00A RES USE CODE 500										
	1,410	00	1,410								
SMITH, LYLE V. & ANNA B. 6131 PRESTON CREST DALLAS, TX 75230 PARCEL-ID 18-001-1265.000	-00-00 RIVERVIEW ACRES LOT 65 0000.00A RES USE CODE 500										
	1,410	00	1,410								
J. C. RARDIN & ASSOCIATES, INC P.O. BOX 759 HUNTINGTON, W. VA. PARCEL-ID 18-001-1266.000	-00-00 RIVERVIEW ACRES LOT 66 0000.00A RES USE CODE 500										
	1,410	00	1,410								

TAX RATE 36.40
A/R RED FACTOR 03.3244
OTH RED FACTOR 04.7465

LAWRENCE
TAX DISTRICT

GENERAL TAX LIST AND DUPLICATE OF REAL AND PUBLIC UTILITY PROPERTY
COUNTY REAL ESTATE TAXES AND SPECIAL ASSESSMENTS

18-ROME TWP-FAIRLAND S.D.

12/28/91

TAX YEAR 1991
INTEREST RATE
PAGE NO 2491

OWNER'S NAME MAILING ADDRESS	DESCRIPTION LAND	IMPROVEMENTS	TOTAL VALUE	TAXES CHARGED	DECEMBER TAXES	PENALTY	JUNE TAXES	PENALTY	TOTAL DELINQUENT	C.D. DATE	MEMO
J. C. RARDIN & ASSOCIATES, INC P.O. BOX 759 HUNTINGTON, W. VA. PARCEL-ID 18-001-1267.000	-00-00 RIVERVIEW ACRES LOT 67 0000.00A RES USE CODE 500 1,410 00 1,410										
DOAK, VERNON & ALOMA RT. 2, BOX 287 SOUTH POINT, OHIO 45680 PARCEL-ID 18-001-1268.000	-00-00 RIVERVIEW ACRES LOT 68 0000.00A RES USE CODE 500 1,410 00 1,410										
DE EULIS, TIMOTHY & ANNA A. 109 GREEN OAK DR. HUNTINGTON, W. VA. PARCEL-ID 18-001-1269.000	-00-00 RIVERVIEW ACRES LOT 69 0000.00A RES USE CODE 500 790 00 790										
COOK, JACK W JR & TERESA LYNN RT 3 BOX 407 PROCTORVILLE, OHIO 45669 VOL 560 PG 813 PARCEL-ID 18-001-1270.000	-00-00 RIVERVIEW ACRES LOT 70 0000.00A RES USE CODE 500 1,410 00 1,410 09-11-91 TRNSF FROM 18-001-1270.000 SMITH, DAVID HOWARD										
SMITH, DAVID HOWARD 74 FAIRFAX DRIVE HUNTINGTON, WVA 25705 PARCEL-ID 18-001-1270.000	-00-00 RIVERVIEW ACRES LOT 70 0000.00A RES USE CODE 500 00 00 00 09-11-91 TRNSF TO 18-001-1270.000 COOK, JACK W JR & TERESA										
COOK, JACK W JR & TERESA LYNN RT 3 BOX 407 PROCTORVILLE, OHIO 45669 VOL 560 PG 813 PARCEL-ID 18-001-1271.000	-00-00 RIVERVIEW ACRES LOT 71 0000.00A RES USE CODE 500 1,410 00 1,410 09-11-91 TRNSF FROM 18-001-1271.000 SMITH, DAVID HOWARD										
SMITH, DAVID HOWARD 74 FAIRFAX DRIVE HUNTINGTON, WVA 25705 PARCEL-ID 18-001-1271.000	-00-00 RIVERVIEW ACRES LOT 71 0000.00A RES USE CODE 500 00 00 00 09-11-91 TRNSF TO 18-001-1271.000 COOK, JACK W JR & TERESA										
GREENLEE, OTHO C. & DOROTHY G. 1331 PALM AVE. WINTER PARK, FLA. 32789-000 PARCEL-ID 18-001-1272.000	-00-00 RIVERVIEW ACRES LOT 72 0000.00A RES USE CODE 500 1,410 00 1,410										

TAX RATE 36.40
A/R RED FACTOR 03.3244
OTH RED FACTOR 04.7465

LAWRENCE
TAX DISTRICT

GENERAL TAX LIST AND DUPLICATE OF REAL AND PUBLIC UTILITY PROPERTY
COUNTY REAL ESTATE TAXES AND SPECIAL ASSESSMENTS

18-ROME TWP-FAIRLAND S.D.

12/28/91

TAX YEAR 1991
INTEREST RATE
PAGE NO 2492

OWNER'S NAME MAILING ADDRESS	DESCRIPTION LAND	IMPROVEMENTS	TOTAL VALUE	TAXES CHARGED	DECEMBER TAXES	PENALTY	JUNE TAXES	PENALTY	TOTAL DELINQUENT	C.D. DATE	MEMO
GREENLEE, OTHO C. & DOROTHY G. 1331 PALM AVE. WINTER PARK, FLA. 32789-000 PARCEL-ID 18-001-1273.000	-00-00 RIVERVIEW ACRES LOT 73 0000.00A RES USE CODE 500 1,410 00 1,410										
GREENLEE, OTHO C. & DOROTHY D. 1331 PALM AVE. WINTER PARK, FLA. 32789-000 VOL 560 PG 813 PARCEL-ID 18-001-1274.000	-00-00 RIVERVIEW ACRES LOT 74 0000.00A RES USE CODE 500 1,410 00 1,410										
GREENLEE, OTHO C. & DOROTHY D. 1331 PALM AVE. WINTER PARK, FLA. 32789-000 PARCEL-ID 18-001-1275.000	-00-00 RIVERVIEW ACRES LOT 75 0000.00A RES USE CODE 500 1,410 00 1,410										
SMITH, DAVID HOWARD 74 FAIRFAX DRIVE HUNTINGTON, WVA 25705 PARCEL-ID 18-001-1276.000	-00-00 RIVERVIEW ACRES LOT 76 0000.00A RES USE CODE 500 00 00 00 09-11-91 TRNSF TO 18-001-1276.000 COOK, JACK W JR & TERESA										
COOK, JACK W JR & TERESA LYNN RT 3 BOX 407 PROCTORVILLE, OHIO 45669 PARCEL-ID 18-001-1276.000	-00-00 RIVERVIEW ACRES LOT 76 0000.00A RES USE CODE 500 1,410 00 1,410 09-11-91 TRNSF FROM 18-001-1276.000 SMITH, DAVID HOWARD										
SMITH, DAVID HOWARD 74 FAIRFAX DRIVE HUNTIGTON WVA 25705 PARCEL-ID 18-001-1277.000	-00-00 RIVERVIEW ACRES LOT 77 0000.00A RES USE CODE 500 00 00 00 09-11-91 TRNSF TO 18-001-1277.000 COOK, JACK W JR & TERESA										
COOK, JACK W JR & TERESA LYNN RT 3 BOX 407 PROCTORVILLE, OHIO 45669 PARCEL-ID 18-001-1277.000	-00-00 RIVERVIEW ACRES LOT 77 0000.00A RES USE CODE 500 1,410 00 1,410 09-11-91 TRNSF FROM 18-001-1277.000 SMITH, DAVID HOWARD										
MAYS, JOSEPH & EDNA 276 FOREST RD. HUNTINGTON, W. VA. PARCEL-ID 18-001-1278.000	-00-00 RIVERVIEW ACRES LOT 78 0000.00A RES USE CODE 500 700 00 700										

TAX RATE 36.40
A/R RED FACTOR 03.3244
OTH RED FACTOR 04.7465

LAWRENCE
TAX DISTRICT

GENERAL TAX LIST AND DUPLICATE OF REAL AND PUBLIC UTILITY PROPERTY
COUNTY REAL ESTATE TAXES AND SPECIAL ASSESSMENTS

18-ROME TWP-FAIRLAND S.D.

12/28/91

TAX YEAR 1991
INTEREST RATE
PAGE NO 2493

OWNER'S NAME MAILING ADDRESS	DESCRIPTION LAND	IMPROVEMENTS	TOTAL VALUE	TAXES CHARGED	DECEMBER TAXES	PENALTY	JUNE TAXES	PENALTY	TOTAL DELINQUENT	C.D. DATE	MEMO
J. C. RARDIN AND ASSOC., INC. P.O. BOX 759 HUNTINGTON, W. VA. 25711-000 PARCEL-ID 18-001-1279.000	-00-00 RIVERVIEW ACRES LOT 79 0000.00A RES USE CODE 500 1,410 00 1,410										
J. C. RARDIN AND ASSOC., INC. P.O. BOX 759 HUNTINGTON, W. VA. 25711-000 PARCEL-ID 18-001-1280.000	-00-00 RIVERVIEW ACRES LOT 80 0000.00A RES USE CODE 500 1,410 00 1,410										
DOAK, VERNON AND ALOMA RT. 2, BOX 287 SOUTH POINT, OHIO 45680 PARCEL-ID 18-001-1281.000	-00-00 RIVERVIEW ACRES LOT 81 0000.00A RES USE CODE 500 1,410 00 1,410										
COOK, JACK W JR & TERESA LYNN RT 3 BOX 407 PROCTORVILLE, OHIO 45669 PARCEL-ID 18-001-1282.000	-00-00 LOT 82 RIVER VIEW ACRES 0000.00A RES USE CODE 500 1,810 00 1,810 09-11-91 TRNSF FROM 18-001-1282.000 SMITH, DAVID HOWARD										
SMITH, DAVID HOWARD 74 FAIRFAX DRIVE HUNTINGTON, WVA 25705 PARCEL-ID 18-001-1282.000	-00-00 LOT 82 RIVER VIEW ACRES 0000.00A RES USE CODE 500 00 00 00 09-11-91 TRNSF TO 18-001-1282.000 COOK, JACK W JR & TERESA										
KAISER, WM. HAROLD ATHALIA, OHIO PARCEL-ID 18-001-1300.000	15-01-18 24 707 E END LESS 3.39AC. ST.HY.EASE.NO.31LA 0004.27A USE CODE 610 120 00 120										
WILLIAMSON, BURNIE & EMMA LOUI RT. 5 BOX 665 A PROCTORVILLE, OHIO 45669-000 PARCEL-ID 18-001-1400.000	15-01-18 24 707 MID E PT LESS .45A 0002.94A AGR USE CODE 100 460 00 460										
RAMEY, GARY R. RT. 1 PROCTORVILLE, OHIO PARCEL-ID 18-001-1500.000	15-01-18 24 707 MID E PT 0000.45A RES USE CODE 511 560 8,080 8,640 HOMESITE VALUE LISTED BELOW 560 8,080 8,640										
WOODYARD, ABE LIFE EST. RT. 1 BOX 540	15-01-18 24 707 E ENDON RIVER 0001.23A RES USE CODE 511										

TAX RATE 36.40
A/R RED FACTOR 03.3244
OTH RED FACTOR 04.7465

LAWRENCE
TAX DISTRICT

GENERAL TAX LIST AND DUPLICATE OF REAL AND PUBLIC UTILITY PROPERTY
COUNTY REAL ESTATE TAXES AND SPECIAL ASSESSMENTS

18-ROME TWP-FAIRLAND S.D.

12/28/91

TAX YEAR 1991
INTEREST RATE
PAGE NO 2494

OWNER'S NAME MAILING ADDRESS	DESCRIPTION LAND	IMPROVEMENTS	TOTAL VALUE	TAXES CHARGED	DECEMBER TAXES	PENALTY	JUNE TAXES	PENALTY	TOTAL DELINQUENT	C.D. DATE	MEMO
PROCTORVILLE, OHIO 45669 PARCEL-ID 18-001-1600.000	1,570 5,690 7,260 HOMESITE VALUE LISTED BELOW 1,570 5,690 7,260										
WOODYARD, JIMMY MACK & GERALD RT. 1 BOX 540 PROCTORVILLE OHIO 45669 PARCEL-ID 18-001-1601.000	15-1-18/24 PT 707 O.C.P. PT E END 0.38ACS. RES USE CODE 511 890 14,900 15,790										
QUINSENBERRY, RICHARD & ANITA 101 PLANTATION HEIGHTS PROCTORVILLE, OHIO 45669 VOL 540 PG 648 PARCEL-ID 18-001-1700.000	15-1-18 24 708 PT N1/2 E PT LESS 0.51 AC BAL= 1.49 ACRES RES USE CODE 501 00 00 00 05-13-91 SPLIT TO 18-001-1700.000 QUINSENBERRY, RICHARD & ANITA 05-13-91 SPLIT TO 18-001-1700.009 DAVIS, DAVID L. & CLARA C 05-13-91 SPLIT TO 18-001-1700.010 DAVIS, DAVID L. & CLARA C 05-13-91 SPLIT TO 18-001-1700.011 DAVIS, DAVID L. & CLARA C										
QUINSENBERRY, RICHARD & ANITA 101 PLANTATION HEIGHTS PROCTORVILLE, OHIO 45669 VOL 540 PG 648 PARCEL-ID 18-001-1700.000	15-1-18 24-708 PT N1/2 E PT LESS 1025 BAL=0.75AC RES USE CODE 501 300 00 300 05-13-91 SPLIT FROM 18-001-1700.000 QUINSENBERRY, RICHARD & A										
THOMAS, JACK LEWIS, JR. & GINA LOUISE PO BOX 1092 PROCTORVILLE, OHIO 45669 $1,700 SALE, 4/26/83 PARCEL-ID 18-001-1700.001	15-1-18 & 24 PT. 708 N1/2 E PT 0.35ACS. RES USE CODE 501 810 00 810			R#1 Box 549AA Proc. Ohio James Stover & Harlan Stover							
LAWLESS, THOMAS E. & JANE R. 908 NO. 6TH ST. IRONTON, OHIO 45638 $7,500 SALE, 7/06/83 PARCEL-ID 18-001-1700.002	15-1-18 & 24 PT 708 N1/2 E PT 0.27ACS. RES USE CODE 501 560 00 560										
TURLEY, PAUL E. & MYRTLE L. RT. 4 BOX 127-A PROCTORVILLE, OHIO 45669 $2,500 SALE, 9/12/84 PARCEL-ID 18-001-1700.003	15-1-18 & 24 PT. 708 N1/2 E PT 0.27ACS. RES USE CODE 501 110 00 110										
STOVER, HARLAN & JAMES E. STOVER ROUTE 1 BOX 549AA PROCTORVILLE, OHIO 45669 VOL 545 PG 251	15-1-18 & 24 708 PT N1/2 E PT. 0.28ACS. RES USE CODE 501 440 00 440										

TAX RATE 36.40
A/R RED FACTOR 03.3244
OTH RED FACTOR 04.7465

LAWRENCE
TAX DISTRICT

GENERAL TAX LIST AND DUPLICATE OF REAL AND PUBLIC UTILITY PROPERTY
COUNTY REAL ESTATE TAXES AND SPECIAL ASSESSMENTS

18-ROME TWP-FAIRLAND S.D.

12/28/91

TAX YEAR 1991
INTEREST RATE
PAGE NO 2495

OWNER'S NAME MAILING ADDRESS	DESCRIPTION LAND	IMPROVEMENTS	TOTAL VALUE	TAXES CHARGED	DECEMBER TAXES	PENALTY	JUNE TAXES	PENALTY	TOTAL DELINQUENT	C.D. DATE	MEMO
PARCEL-ID 18-001-1700.004											
STOVER, HARLAN & JAMES E. ROUTE 1 BOX 549AA PROCTORVILLE, OHIO 45669 VOL 545 PG 251 PARCEL-ID 18-001-1700.005	15-01-18 24-708 PT. N1/2 PT. PT. 0.28ACS. RES USE CODE 501 440	00	440								
HOLLAND, CHARLES R. & JUANITA PO BOX 604 EATON PARK, FLORIDA 33840 PARCEL-ID 18-001-1700.006	15-18/24 PT 708 N1/2 E PT 0.27 ACS. RES USE CODE 501 690	00	690								
HOLLAND, CHARLES R. & JUANITA P.O. BOX 604 EATON PARK FLORIDA 33840 VOL 531 PG 602 PARCEL-ID 18-001-1700.007	15-1-18/24 708 PT N 1/2 E PT 0 .27ACS RES USE CODE 501 00	00	00								
COMBS, RAYMOND E. P.O. BOX 41 ARGILLITE, KY 00041-121 Y PARCEL-ID 18-001-1700.008	15-1-18-24 708 PT N 1/2 E PT 0 .24ACS RES USE CODE 501 110	00	110								
DAVIS, DAVID L. & CLARA C. 1777 MINTURN DR. POWELL, OHIO 45065 PARCEL-ID 18-001-1700.009	15-1-18 24-708 PT N 1/2 E PT 0 .26AC RES USE CODE 501 680	00	680								
05-13-91 SPLIT FROM 18-001-1700.000 QUINSENBERRY, RICHARD & A											
DAVIS, DAVID L. & CLARA C. 1777 MINTURN DR. POWELL, OHIO 43065 PARCEL-ID 18-001-1700.010	15-1-18 24 708 PT N1/2 E PT 0. 24AC RES USE CODE 501 680	00	680								
05-13-91 SPLIT FROM 18-001-1700.000 QUINSENBERRY, RICHARD & A											
DAVIS, DAVID L. & CLARA C 1777 MINTURN DR. POWELL, OHIO 43065 PARCEL-ID 18-001-1700.011	15-1-18 24-708 PT N1/2 E PT 0. 24AC RES USE CODE 501 680	00	680								
05-13-91 SPLIT FROM 18-001-1700.000 QUINSENBERRY, RICHARD & A											
ROBINSON, RAY D. JR. & DONNA J. 25147 ST. RT. 7 SO. CROWN CITY, OHIO 45623 PARCEL-ID 18-001-1701.000	15-01-18 24 708 PT N 1/2 E PT 0000.79A RES USE CODE 501 3,660	00	3,660								

TAX RATE 36.40
A/R RED FACTOR 03.3244
OTH RED FACTOR 04.7465

LAWRENCE
TAX DISTRICT

GENERAL TAX LIST AND DUPLICATE OF REAL AND PUBLIC UTILITY PROPERTY
COUNTY REAL ESTATE TAXES AND SPECIAL ASSESSMENTS

18-ROME TWP-FAIRLAND S.D.

12/28/91

TAX YEAR 1991
INTEREST RATE
PAGE NO 2496

OWNER'S NAME MAILING ADDRESS	DESCRIPTION LAND	IMPROVEMENTS	TOTAL VALUE	TAXES CHARGED	DECEMBER TAXES	PENALTY	JUNE TAXES	PENALTY	TOTAL DELINQUENT	C.D. DATE	MEMO
WILLIAMSON, BRIAN C. & NAN J. RT.1 BOX 541 PROCTORVILLE, OHIO 45669-000 PARCEL-ID 18-001-1702.000	15-01-18 PT 24 708 PT N 1/2 E PT 0010.91A AGR USE CODE 101 3,040 HOMESITE VALUE LISTED BELOW 1,350	6,840 6,840	9,880 8,190								
11-27-91 351.98											
WEBB, RUDOLPH & MINTIE ANN RT. 2 BOX 3 CROWN CITY, OHIO 45623-0000 PARCEL-ID 18-001-1703.000	15-01-18 24 708 PT N 1/2 E PT 0000.26A RES USE CODE 501 210	00	210								
STOWERS, WAYNE & REBECCA 115 GREEN ST. BLUEFIELD, W. VA. 24701-000 PARCEL-ID 18-001-1704.000	15-01-18 24 708 PT N 1/2 PT E PT 0000.27A RES USE CODE 501 2,010	00	2,010								
HOWARD, THELMA 4599 OHIO RIVER RD. HUNTINGTON, W. VA. PARCEL-ID 18-001-1705.000	15-01-18 PT 24 708 PT N 1/2 E PT 0000.32A RES USE CODE 501 1,190	00	1,190								
JEWELL, PAUL C/O PAUL JEWELL RT. 1 BOX 553 PROCTORVILLE, OH. 45669-0000 PARCEL-ID 18-001-1706.000	15-01-18 24 PT 708 PT N1/2 E P T 0000.47A RES USE CODE 501 2,660	00	2,660								
WEBB, RUDOLPH & MITTIE ANN 25147 ST. RT. 7 SO. CROWN CITY, OHIO 45623 PARCEL-ID 18-001-1707.000	15-01-18 24 PT 708 PT N1/2 E P T 0000.29A RES USE CODE 501 210	00	210								
SPRAGUE, JAMES A. & PHYLLIS E. SPRAGUE 518 BAYVIEW ST. PASSCHRISTIAN, MS. 39571 PARCEL-ID 18-001-1708.000	15-01-18 PT 24 708 PT N1/2 PT E PT 0000.30A RES USE CODE 501 2,250	00	2,250	Ray D Jr & Donna J Robinson —							
BRITT, GEORGE W. & BETTY 3818 BRANDON RD. HUNTINGTON, W. VA. 25704-0000 PARCEL-ID 18-001-1709.000	15-01-18 24 708 PT N 1/2 E PT 0000.30A RES USE CODE 501 1,120	00	1,120								
STOVER, JAMES ROUTE 1 BOX 549AA PROCTORVILLE, OHIO 45669 VOL 545 PG 244 PARCEL-ID 18-001-1710.000	15-01-18 24 708 PT N 1/2 E PT 0000.28A RES USE CODE 501 210	00	210								

TAX RATE 36.40
A/R RED FACTOR 03.3244
OTH RED FACTOR 04.7465

LAWRENCE
TAX DISTRICT

GENERAL TAX LIST AND DUPLICATE OF REAL AND PUBLIC UTILITY PROPERTY
COUNTY REAL ESTATE TAXES AND SPECIAL ASSESSMENTS

18-ROME TWP-FAIRLAND S.D.

12/28/91

TAX YEAR 1991
INTEREST RATE
PAGE NO 2497

OWNER'S NAME MAILING ADDRESS	DESCRIPTION			TAXES CHARGED	DECEMBER TAXES	PENALTY	JUNE TAXES	PENALTY	TOTAL DELINQUENT	C.D. DATE	MEMO
	LAND	IMPROVEMENTS	TOTAL VALUE								
WEBB, RUDOLPH & MINTIE ANN 25147 ST. RT. 7 SO. CROWN CITY, OHIO 45623 PARCEL-ID 18-001-1711.000	15-01-18 24 708 PT N 1/2 E PT 0000.27A RES USE CODE 501 210	00	210								
GREEN, DRETTA P.O. BOX 905 PROCTORVILLE, OHIO 45669 VOL 549 PG 405 PARCEL-ID 18-001-1712.000	15-01-18 24 708 PT N 1/2 E PT 0000.24A RES USE CODE 501 1,580	00	1,580								
JEWELL, PAUL C/O PAUL JEWELL RT. 1 BOX 553 PROCTORVILLE, OH. 45669-0000 PARCEL-ID 18-001-1713.000	15-01-18 24 708 PT N 1/2 E PT 0000.27A RES USE CODE 511 1,530	16,090	17,620								
KIRTLEY, HARRY OSCAR RT. 1 BOX 107 MILTON, W. VA. PARCEL-ID 18-001-1714.000	15-01-18 24 708 PT N 1/2 E PT 0000.33A RES USE CODE 501 350	00	350								
KIRTLEY, HARRY OSCAR RT. 1 BOX 107 MILTON, W. VA. PARCEL-ID 18-001-1715.000	15-01-18 24 708 PT N 1/2 PT E PT 0000.27A RES USE CODE 501 350	00	350								
STOVER, JAMES ROUTE 1 BOX 549AA PROCTORVILLE, OHIO 45669 VOL 545 PG 244 PARCEL-ID 18-001-1716.000	15-01-18 24 708 PT N 1/2 PT 0000.61A RES USE CODE 511 3,420	2,360	5,780								
LAWHON, DAVID & BRENDA RT. 3 BOX 66 BARBOURSVILLE, W.V. 25504-0000 PARCEL-ID 18-001-1717.000	15-01-18 PT 24 708 PT N 1/2 PT 0000.45A RES USE CODE 501 2,740	00	2,740								
STOVER, JAMES ROUTE 1 BOX 549AA PROCTORVILLE, OHIO 45669 VOL 545 PG 244 PARCEL-ID 18-001-1718.000	15-01-18 24 708 PT N 1/2 E PT 0000.28A RES USE CODE 501 210	00	210								
ADKINS, ROGER & DELEDA P.O. BOX 837 PROCTORVILLE, OHIO 45669 VOL 550 PG 661 PARCEL-ID 18-001-1719.000 10-25-91 7.64	15-01-18 PT 24 708 PT N1/2 E PT 0000.24A RES USE CODE 501 210	00	210								
ADKINS, ROGER & DELEDA P.O. BOX 837 PROCTORVILLE, OHIO 45669 VOL 550 PG 661	15-01-18 PT 24-708 PT N1/2 E PT 0000.24A RES USE CODE 501										

TAX RATE 36.40
A/R RED FACTOR 03.3244
OTH RED FACTOR 04.7465

LAWRENCE
TAX DISTRICT

GENERAL TAX LIST AND DUPLICATE OF REAL AND PUBLIC UTILITY PROPERTY
COUNTY REAL ESTATE TAXES AND SPECIAL ASSESSMENTS

18-ROME TWP-FAIRLAND S.D.

12/28/91

TAX YEAR 1991
INTEREST RATE
PAGE NO 2498

OWNER'S NAME MAILING ADDRESS	DESCRIPTION			TAXES CHARGED	DECEMBER TAXES	PENALTY	JUNE TAXES	PENALTY	TOTAL DELINQUENT	C.D. DATE	MEMO
	LAND	IMPROVEMENTS	TOTAL VALUE								
PARCEL-ID 18-001-1720.000 10-25-91 7.64	210	00	210								
KIRTLEY, HARRY OSCAR RT. 1 BOX 107 MILTON, W. VA. PARCEL-ID 18-001-1721.000	15-01-18 24-708 PT N 1/2 E PT PT 0000.53A RES USE CODE 501 700	00	700								
JONES, THELMA EILEEN RT. 1 BOX 539 PROCTORVILLE, OHIO PARCEL-ID 18-001-1800.000	15-01-18 24 708 PT N1/2 W PT. 0025.00A AGR USE CODE 100 AUV 610	00	610								
SINGER, JOE & CORINE RT. 1 PROCTORVILLE, OHIO PARCEL-ID 18-002-0100.000	15-01-18 24 708 W END 0023.28A AGR USE CODE 100 2,440	00	2,440								
KANEFF, MANFORD W. & NAOMI G. RT. 1 BOX 543 PROCTORVILLE, OHIO 45669 PARCEL-ID 18-002-0200.000	15-01-18 24-708 PT 2 1/2 AGR USE CODE 121 AUV 2,370	6,550	8,920								
	HOMESITE VALUE LISTED BELOW 1,350	6,550	7,900								
KANEFF, MANFORD W. & NAOMI G. C/O FLOYD F. FOLKS RT. 1 , BOX 80 SCOTTOWN, OHIO 48678-0000 PARCEL-ID 18-002-0300.000	15-01-18 24-708 UND 7/8 ST.HY. NO.24LA-2.76A&N24-.40A&N.24A- . 0003.91A USE CODE 610 120	00	120								
KANEFF, MANFORD WARREN JR. RT. 1 BOX 543 PROCTORVILLE, OHIO 45669 PARCEL-ID 18-002-0400.000	15-01-18 24 708 PT S1/2 UND 1/8 0029.59A AGR USE CODE 121 00	00	00	Delete: Dup of 18-002-0200							
	HOMESITE VALUE LISTED BELOW										
KANEFF, JR. MANFORD WARREN RT. 1, BOX 379 PROCTORVILLE, OHIO PARCEL-ID 18-002-0500.000	15-01-18 24-708 UND 1/8 ST.HY. N.24LA-2.76A&N.24-.40A&N.24A- . 0003.91A USE CODE 610 00	00	00	Delete: Combined with 18-002-0300							
SINGER, JOE & CORINE RT. 1 PROCTORVILLE, OHIO PARCEL-ID 18-002-0600.000	15-01-18 24-709 W END 0020.00A AGR USE CODE 100 2,100	00	2,100								
KANEFF, MANFORD W. & NAOMI G. RT. 1 BOX 543 PROCTORVILLE, OHIO 45669 SEE 1983 DUP.	15-01-18 24-709 6 RODS N SIDE 0012.33A AGR USE CODE 121 AUV 510	00	510								

TAX RATE 36.40
A/R RED FACTOR 03.3244
OTH RED FACTOR 04.7465

LAWRENCE
TAX DISTRICT

GENERAL TAX LIST AND DUPLICATE OF REAL AND PUBLIC UTILITY PROPERTY
COUNTY REAL ESTATE TAXES AND SPECIAL ASSESSMENTS

18-ROME TWP-FAIRLAND S.D.

12/28/91

TAX YEAR 1991
INTEREST RATE
PAGE NO 2499

OWNER'S NAME MAILING ADDRESS	DESCRIPTION			TAXES CHARGED	DECEMBER TAXES	PENALTY	JUNE TAXES	PENALTY	TOTAL DELINQUENT	C.D. DATE	MEMO
	LAND	IMPROVEMENTS	TOTAL VALUE								
PARCEL-ID 18-002-0700.000											
DINGUS, BILL & DONNA RT. 1 BOX 437 PROCTORVILLE, OHIO 45669 PARCEL-ID 18-002-0800.000 09-06-91 177.39	15-01-18 24-709 PT LESS 62.33A 0037.67A AGR USE CODE 100 770	00	770								
FULLER, ERNEST JR. & BARBARA L ROUTE 2 BOX 84 PROCTORVILLE, OHIO 45669 VOL 538 PG 253 PARCEL-ID 18-002-0900.000	18-1-18 24-709 PT ON E END OF W S SIDE LESS 22.79 9.74 ACRES AGR USE CODE 101 2,530 HOMESITE VALUE LISTED BELOW 860	00 00	2,530 860								
WILLIAMSON, PATRICIA JUNE RT. 1 BOX 544 PROCTORVILLE, OHIO 45669 PARCEL-ID 18-002-0900.001	15-1-18 24-709 PT ON E END OF S SIDE 22.79A AGR USE CODE 101 4,700	6,360	11,060								
FULLER, ERNEST JR. & BARBARA L ROUTE 2 BOX 84 PROCTORVILLE, OHIO 45669 PARCEL-ID 18-002-1000.000	15-01-18 LESS 2.21 AC. ST. HWY EASE. PARC. NO. 23 = 3.20 AC. USE CODE 610 120	00	120								
WILLIAMSON, PATRICIA JUNE RT. 1 BOX 544 PROCTORVILLE, OHIO 45669 PARCEL-ID 18-002-1000.001	15-01-18 24-709 PT. 2.21 AC. USE CODE 610 110	00	110								
DINGUS, BILL AND DONNA RT. 1 BOX 437 SOUTH POINT, OHIO 45680-000 PARCEL-ID 18-002-1100.000	15-01-18 24-710 711 PT E1/2 & EPT W1/2 N SIDE IN SEC. 18 S S I 0001.12A RES USE CODE 501 AUV 100	00	100								
STEPHENS, CHARLES AND JOAN Y. P. O. BOX 1061 PROCTORVILLE, OHIO 45669 PARCEL-ID 18-002-1200.000	15-01-18 24-710 711 LESS 19.80A 0009.04A AGR USE CODE 121 2,270	00	2,270								
SMITH, MARSHALL & FULLER KELLE Y RT. 1 BOX 586 PROCTORVILLE, OHIO 45669 PARCEL-ID 18-002-1201.000	15-1-18/24 710,711 PT LESS 7.4 1 BAL=0.83AC AGR USE CODE 100 220	00	220								
SMITH, MARSHALL P. O. BOX 1061 PROCTORVILLE, OHIO 45669 PARCEL-ID 18-002-1201.001	15-1-18/24 710, 711 PT LESS 1 .99AC BAL= 0.55AC RES USE CODE 500										

TAX RATE 36.40
A/R RED FACTOR 03.3244
OTH RED FACTOR 04.7465

LAWRENCE
TAX DISTRICT

GENERAL TAX LIST AND DUPLICATE OF REAL AND PUBLIC UTILITY PROPERTY
COUNTY REAL ESTATE TAXES AND SPECIAL ASSESSMENTS

18-ROME TWP-FAIRLAND S.D.

12/28/91

TAX YEAR 1991
INTEREST RATE
PAGE NO 2500

OWNER'S NAME MAILING ADDRESS	DESCRIPTION			TAXES CHARGED	DECEMBER TAXES	PENALTY	JUNE TAXES	PENALTY	TOTAL DELINQUENT	C.D. DATE	MEMO
	LAND	IMPROVEMENTS	TOTAL VALUE								
08-22-91 TRNSF TO 18-002-1201.001 HUTCHISON, SCOTT	00	00	00								
HUTCHISON, SCOTT RT. 3 BOX 371 B PROCTORVILLE, OHIO 45669 VOL 560 PG 445 PARCEL-ID 18-002-1201.001 08-22-91 TRNSF FROM 18-002-1201.001 SMITH, MARSHALL	15-1-28/24 710,711 PT LESS 1.9 9AC BAL= 0.71ASC RES USE CODE 500 390	00	390								
WILLIAMS, EUGENE & ALICE MAE 10101 JOHNSTOWN RD NEW ALBANY OHIO 43054 VOL 530 PG 309 PARCEL-ID 18-002-1201.002	15-1-18/24 710, 711 PT LESS 1. 57A. BAL=1.75ACS RES USE CODE 500 9,630	00	9,630	Wilbur Eugene + Alice Mae Williams —							
TOLLIVER, JACK & PATSEY RT. 1 PROCTORVILLE, OHIO 45669 PARCEL-ID 18-002-1201.003	15/1/18/24 710, 711 PT 0.99AC S. RES USE CODE 510 150	32,730	32,880								
FULLER, ERNEST JR. & BARBARA RT. 2 BOX 84 PROCTORVILLE, OHIO 45669 PARCEL-ID 18-002-1201.004	15-1-18/24 710, 711 PT 1.57ACS RES USE CODE 500 240	00	240								
TOLLIVER, JACK & PATSY RT. 1 BOX 551 PROCTORVILLE, OHIO 45669 VOL 542 PG 476 PARCEL-ID 18-002-1201.005	15-1-18/24 710,711 PT 0.56AC RES USE CODE 500 490	00	490								
RUCKER, TIMOTHY & DEE RT. 4 BOX 211 CHESAPEAKE, OHIO 45619 VOL 552 PG 699 PARCEL-ID 18-002-1201.006	15-1-18/24 710, 711 PT 0.94AC RES USE CODE 500 1,150	00	1,150								
HUTCHISON, SCOTT & LAYA P.O. BOX 340 PROCTORVILLE, OHIO 45669 VOL 552 PG 701 PARCEL-ID 18-002-1201.007	15-1-18/ 24 710,711 PT 1.05AC RES USE CODE 500 1,290	00	1,290								
GRALEY, DONALD R. R. 1 BOX 552 PROCTORVILLE, OH. 45669-0000 PARCEL-ID 18-002-1202.000	15-01-18 710-711 PT. 0001.10A RES USE CODE 511 4,430 HOMESITE VALUE LISTED BELOW 4,430	16,530 16,530	20,960 20,960								
MARKIN, STEVEN B. L-D AND KATH LEEN J. P.O. BOX 536 PROCTORVILLE, OHIO 45669	-00-00 24-710 711 PT 0002.70A RES USE CODE 511 2,940	9,380	12,320								

TAX RATE 36.40
A/R RED FACTOR 03.3244
OTH RED FACTOR 04.7465

LAWRENCE
TAX DISTRICT

GENERAL TAX LIST AND DUPLICATE OF REAL AND PUBLIC UTILITY PROPERTY
COUNTY REAL ESTATE TAXES AND SPECIAL ASSESSMENTS

18-ROME TWP-FAIRLAND S.D.

12/28/91

TAX YEAR 1991
INTEREST RATE
PAGE NO 2501

OWNER'S NAME MAILING ADDRESS	DESCRIPTION			TAXES CHARGED	DECEMBER TAXES	PENALTY	JUNE TAXES	PENALTY	TOTAL DELINQUENT	C.D. DATE	MEMO
	LAND	IMPROVEMENTS	TOTAL VALUE								
PARCEL-ID 18-002-1203.000	HOMESITE VALUE LISTED BELOW										
	2,940	9,380	12,320								
SMITH, MARSHLL & FULLER, KELLY	15-18/24 710,710 ST HWY EASE L										
RT. 1 BOX 551	ESS 7.47A BAL=1.84										
PROCTORVILLE, OHIO 45669			USE CODE 610								
PARCEL-ID 18-002-1300.000	AUV										
	840	00	840								
SMITH, MARSHALL	15-1-18/24 710,711 ST HWY EASE										
RT.1	LESS 1.07 BAL .37ACS										
PROCTORVILLE, OHIO 45669			USE CODE 610								
PARCEL-ID 18-002-1300.001											
	00	00	00								
08-22-91 TRNSF TO 18-002-1300.001 HUTCHISON, SCOTT											
HUTCHISON, SCOTT	15-1-18/24 710,711 ST HWY EASE										
RT. 3 BOX 371-B	LESS 1.07 BAL .37ACS										
PROCTORVILLE, OHOI 45669			USE CODE 610								
VOL 560 PG 445											
PARCEL-ID 18-002-1300.001	110	00	110								
08-22-91 TRNSF FROM 18-002-1300.001 SMITH, MARSHALL											
WILLIAMS, EUGENE & ALICE MAE	15-1-18/24 710,711 ST HWY EASE										
10101 JOHNSTOWN ROAD	PT LESS 0.69A BAL=66ACS										
NEW ALBANY, OHIO 45304			USE CODE 610								
VOL 530 PG 309											
PARCEL-ID 18-002-1300.002	2,150	00	2,150	Wilbur Eugene & Alice Mae Williams							
TOLLIVER, JACK & PATSEY	15-1-18/24 710, 711 ST. HWY. E										
RT.1	ASE. PT. 0.76ACS.										
PROCTORVILLE, OHIO 45669			USE CODE 610								
PARCEL-ID 18-002-1300.003											
	110	00	110								
FULLER, ERNEST JR. & BARBARA	15-1-18/24 710, 711 ST HWY EAS										
RT. 2 BOX 84	E PT 0.69ACS										
PROCTORVILLE, OHIO 45669			USE CODE 610								
PARCEL-ID 18-002-1300.004											
	110	00	110								
TOLLIVER, JACK & PATSY	15-1-18/24 710,711 ST HWY EASE										
RT. 1 BOX 551	PT 0.37AC										
PROCTORVILLE, OHIO 45669			RES USE CODE 500								
VOL 542 PG 476											
PARCEL-ID 18-002-1300.005	320	00	320								
RUCKER, TIMOTHY & DEE	15-1-18/24 710,711 ST HWY EASE										
RT. 4 BOX 211	0.54ACS										
CHESAPEAKE, OHIO 45619			USE CODE 610								
VOL 552 PG 699											
PARCEL-ID 18-002-1300.006	110	00	110								

TAX RATE 36.40
A/R RED FACTOR 03.3244
OTH RED FACTOR 04.7465

LAWRENCE
TAX DISTRICT

GENERAL TAX LIST AND DUPLICATE OF REAL AND PUBLIC UTILITY PROPERTY
COUNTY REAL ESTATE TAXES AND SPECIAL ASSESSMENTS

18-ROME TWP-FAIRLAND S.D.

12/28/91

TAX YEAR 1991
INTEREST RATE
PAGE NO 2502

OWNER'S NAME MAILING ADDRESS	DESCRIPTION			TAXES CHARGED	DECEMBER TAXES	PENALTY	JUNE TAXES	PENALTY	TOTAL DELINQUENT	C.D. DATE	MEMO
	LAND	IMPROVEMENTS	TOTAL VALUE								
HUTCHINSON, SCOTT & LAYA	15-1-18/24 ST HY EASE 0.53ACS										
P.O. BOX 340			USE CODE 610								
PROCTORVILLE, OHIO 45669											
VOL 552 PG 701	110	00	110								
PARCEL-ID 18-002-1300.007											
WALTERS, DOROTHY	15-01-18 24-710 711 MID. PT NE										
C/O REECE WALTERS	COR W PT.										
P.O. BOX 734	0028.00A		AGR USE CODE 121								
PROCTORVILLE, OHIO 45669	AUV										
PARCEL-ID 18-002-1400.000	690	00	690								
DINGUS, DONNA A.	15-01-18 24-710 711 MID. PT. E										
RT. 1 BOX 437	END N SIDE										
SOUTH POINT, OHIO 45680	0019.48A		AGR USE CODE 100								
PARCEL-ID 18-002-1500.000											
	350	00	350								
MARKIN, STEVEN B. L-D AND KATH	15-01-18 24-711 N SIDE										
LEEN J.	0000.25A		RES USE CODE 501								
P.O. BOX 536											
PROCTORVILLE, OHIO 45669	120	00	120								
PARCEL-ID 18-002-1600.000											
MARKIN, STEVEN B. L-D AND KATH	15-01-18 24 711 PT.										
LEEN J.	0000.62A		RES USE CODE 501								
P.O. BOX 536											
PROCTORVILLE, OHIO 45669	120	00	120								
PARCEL-ID 18-002-1700.000											
WALTERS, DOROTHY	15-01-18 24-711 712 MID.										
WALTERS, REECE	0031.00A		AGR USE CODE 121								
P.O. BOX 734	AUV										
PROCTORVILLE, OHIO 45669-0000	1,610	760	2,370								
PARCEL-ID 18-002-1800.000	HOMESITE VALUE LISTED BELOW										
	5,580	760	6,340								
DINGUS, BILL AND DONNA	15-01-18 24-711 713 E END										
RT. 1 BOX 437	0047.73A		AGR USE CODE 121								
SOUTH POINT, OHIO 45680-0000	AUV										
PARCEL-ID 18-003-0100.000	1,170	00	1,170								
HAMILTON, ROBERT III	15-01-18 24 711,713 E END										
HAMILTON ROBERT III	LESS 0.40A										
P.O. BOX 59	0000.70A		RES USE CODE 501								
CHESAPEAKE, OHIO 45619-0000											
PARCEL-ID 18-003-0101.000	830	00	830								
DINGUS, BILL W. & DONNA ANN	15-01-18 24-711 713 E END PT										
R. 1 BOX 437	LESS 0.41A										
SOUTH POINT, OH. 45680	0000.69A		RES USE CODE 501								
PARCEL-ID 18-003-0102.000											
	1,010	00	1,010								
	HOMESITE VALUE LISTED BELOW										
BRYAN, JOHN E.	15-01-18 24-711-713 E PT END P										
RT. 1, BOX 545	T										

TAX RATE 36.40
A/R RED FACTOR 03.3244
OTH RED FACTOR 04.7465

LAWRENCE
TAX DISTRICT

GENERAL TAX LIST AND DUPLICATE OF REAL AND PUBLIC UTILITY PROPERTY
COUNTY REAL ESTATE TAXES AND SPECIAL ASSESSMENTS

18-ROME TWP-FAIRLAND S.D.

TAX YEAR 1991
INTEREST RATE
12/28/91
PAGE NO 2503

OWNER'S NAME MAILING ADDRESS	DESCRIPTION			TAXES CHARGED	DECEMBER TAXES	PENALTY	JUNE TAXES	PENALTY	TOTAL DELINQUENT	C.D. DATE	MEMO
	LAND	IMPROVEMENTS	TOTAL VALUE								
PROCTORVILLE, OH. 45669 PARCEL-ID 18-003-0103.000	0000.40A 1,090 HOMESITE VALUE LISTED BELOW	RES USE CODE 00	501 1,090								
BRYAN, JOHN E. & KAREN 043 C/O ATLANTIC FINANCIAL ONE PIEDMONT ROAD P. O. BOX 2787 CHARLESTON, WEST VI 25330-0006 PARCEL-ID 18-003-0104.000	15-01-18 24-711 713 E END PT 0000.41A 970	RES USE CODE 7,020	511 7,990								
DINGUS, BILL W. AND DONNA ANN RT 1 BOX 437 SOUTH POINT, OH 45680 PARCEL-ID 18-003-0105.000	15-01-18 24-711 713 E END PT 0001.08A 1,970	RES USE CODE 00	501 1,970								
BARNETT, MICHAEL L. & JOYCE G. P.O. BOX 147 PROCTORVILLE, OHIO 45669 PARCEL-ID 18-003-0106.000	15-01-18 24-711 713 E END 0000.45A 970	RES USE CODE 8,250	511 9,220								
DINGUS, BILL AND DONNA RT. 1 BOX 386 SOUTH POINT, OHIO PARCEL-ID 18-003-0111.000	15-01-18 STATE HWY EASE PARC N 021 LA, V 326 P 264 0013.92A 120	USE CODE 00	610 120								
GILLETTE, ROBERT RT. 1 PROCTORVILLE, OHIO VOL 561 PG 424 PARCEL-ID 18-003-0200.000	15-01-18 24-713 E END ST.HY.NO .104LA 0005.81A 120	USE CODE 00	610 120								
WALTER, KENNETH R. 1 BOX 549 PROCTORVILLE, OH. 45669-000 PARCEL-ID 18-003-0300.000	15-01-18 24-713 W END LESS .18 A 0003.00A 480	RES USE CODE 00	501 480								
JENKINS, JESS & MARY MAXINE RT.2 BOX 79 PROCTORVILLE, OHIO 45669-0000 PARCEL-ID 18-003-0400.000	15-01-18 24-713 PT W END 0018.00A AUV 440	AGR USE CODE 00	121 440								
SWANN, FLOSSIE RT. 1 BOX 549 PROCTORVILLE, OHIO PARCEL-ID 18-003-0500.000	15-01-18 24-713 PT. 0026.00A 4,000	AGR USE CODE 160	199 4,160								
WALTERS, DOROTHY P.O. BOX 734 PROCTORVILLE, OHIO 45669	15-01-18 24-713 PT. 0025.00A AUV	AGR USE CODE	121								

TAX RATE 36.40
A/R RED FACTOR 03.3244
OTH RED FACTOR 04.7465

LAWRENCE
TAX DISTRICT

GENERAL TAX LIST AND DUPLICATE OF REAL AND PUBLIC UTILITY PROPERTY
COUNTY REAL ESTATE TAXES AND SPECIAL ASSESSMENTS

18-ROME TWP-FAIRLAND S.D.

TAX YEAR 1991
INTEREST RATE
12/28/91
PAGE NO 2504

OWNER'S NAME MAILING ADDRESS	DESCRIPTION			TAXES CHARGED	DECEMBER TAXES	PENALTY	JUNE TAXES	PENALTY	TOTAL DELINQUENT	C.D. DATE	MEMO
	LAND	IMPROVEMENTS	TOTAL VALUE								
PARCEL-ID 18-003-0600.000	610	00	610								
JEFFERS, MELVIN RT. 1 BOX 547A PROCTORVILLE, OHIO 45669 PARCEL-ID 18-003-0700.000	15-01-18 24-713 PT LESS 1.60A 0001.21A 1,610 HOMESITE VALUE LISTED BELOW 1,610	RES USE CODE 3,490 3,490	511 5,100 5,100								
BURCHAM, CAROL RT. 1 BOX 548 PROCTORVILLE, OHIO 45669-0000 PARCEL-ID 18-003-0800.000	15-01-18 24-713 PT. 0001.74A 1,970 HOMESITE VALUE LISTED BELOW 1,970	RES USE CODE 2,390 2,390	511 4,360 4,360								
BURCHAM, CAROL RT 1 BOX 504 PROCTORVILLE, OHIO 45669 VOL 560 PG 89 PARCEL-ID 18-003-0900.000 08-05-91 TRNSF FROM 18-003-0900.000 BURCHAM, FLEMIN LIFE ESTA	15-01-18 24-713 PT. 0000.50A 560	RES USE CODE 3,190	511 3,750								
BURCHAM, FLEMIN LIFE ESTATE RT 1 BOX 548 PROCTORVILLE, OHIO 45669 VOL 538 PG 763 PARCEL-ID 18-003-0900.000 08-05-91 TRNSF TO 18-003-0900.000 BURCHAM, CAROL	15-01-18 24-713 PT. 0000.50A 00	RES USE CODE 00	511 00								
SWANN, FLOSSIE RT. 1 BOX 549 PROCTORVILLE, OHIO 45669-0000 PARCEL-ID 18-003-1000.000	15-01-18 24-713 PT. 0001.10A 1,570 HOMESITE VALUE LISTED BELOW 1,570	RES USE CODE 9,410 9,410	511 10,980 10,980								
JENKINS, JESSIE & MARY MAXINE RT.2 BOX 79 PROCTORVILLE, OHIO 45669-000 PARCEL-ID 18-003-1200.000	15-01-24 713 W END LESS 13.06 AC BALANCE= 6.94AC AUV 170	AGR USE CODE 00	121 170								
ALDRIDGE, JULIAN M. & JANICE S . ROUTE 4 BOX 624A PROCTORVILLE, OHIO 45669 VOL 544 PG 140 PARCEL-ID 18-003-1200.001	15-01-24 713 W END PT 13.06AC 1,580	AGR USE CODE 00	100 1,580	Jesse & Mary Maxine Jenkins — Sonny W. & Marian Dianne Casell				6.00/AC (1200.00) NPT	WD		
JACK, ALICE JUSTINE RT. 1 BOX 65 PROCTORVILLE, OHIO 45669	15-01-24 711 712 W END 0027.40A AUV	AGR USE CODE	121								

Riley Development Company Inc —

18-003-1800

15-1-21 CPT. .057/AC 18 Glenwood Dr. .006 Bal = 15.92A 2505 A

16.49 acres — Robert M. & Virginia M. Tucker — (proposed 1075 Ches. O.)

59 .009

Wade & Gloria McPrater —

TAX RATE 36.40
A/R RED FACTOR 03.3244
OTH RED FACTOR 04.7465

LAWRENCE
TAX DISTRICT 18-ROME TWP-FAIRLAND S.D.

GENERAL TAX LIST AND DUPLICATE OF REAL AND PUBLIC UTILITY PROPERTY
COUNTY REAL ESTATE TAXES AND SPECIAL ASSESSMENTS

12/28/91

TAX YEAR 1991
INTEREST RATE
PAGE NO 2505

OWNER'S NAME / MAILING ADDRESS	DESCRIPTION	LAND	IMPROVEMENTS	TOTAL VALUE	TAXES CHARGED	DECEMBER TAXES	PENALTY	JUNE TAXES	PENALTY	TOTAL DELINQUENT	C.D. DATE	MEMO
PARCEL-ID 18-003-1300.000		670	00	670								
WALTERS, DOROTHY C/O REECE WALTERS P.O. BOX 734 PROCTORVILLE, OHIO 45669 PARCEL-ID 18-003-1400.000	15-01-24 710,711,712 PT. 0046.88A AGR USE CODE 121 AUV	1,150	00	1,150								
CASELLA, SAMMY W. & MARIAN DIANNE RT. 3 BOX 530 PROCTORVILLE, OHIO 45669-0000 PARCEL-ID 18-003-1500.000	15-01-24 711,712 PT. 0030.28A AGR USE CODE 121 AUV	740	00	740								
FULLER, CHARLES H. & RUBY M. RT. 1 PROCTORVILLE, OHIO PARCEL-ID 18-003-1600.000	15-01-24 710 W END 0021.00A AGR USE CODE 100	3,230	00	3,230								
FARRINGTON, ROBERT A. C/O JAMES FARRINGTON 3358 BRYN MYRR DR. HUNTINGTON, W.VA. 25705 VOL 553 PG 672 PARCEL-ID 18-003-1800.000	15-01-21 C PT. 0018.98A AGR USE CODE 101	00	00	00								
01-10-91 TRNSF TO 18-003-1800.000 FARRINGTON, JAMES H., THO												
FARRINGTON, JAMES H., THOMAS R. & MARY C. C/O MARY FARRINGTON 3334 MORRISON AVE. CINCINNATI, OHIO 45220-1440 VOL 554 PG 598 PARCEL-ID 18-003-1800.000	15-01-21 C PT. 0018.98A AGR USE CODE 101 HOMESITE VALUE LISTED BELOW	20,670 20,670	3,500 3,500	24,170 24,170								
01-10-91 TRNSF FROM 18-003-1800.000 FARRINGTON, ROBERT A.												
STEMMERMAN, M. G. P. O. BOX 783 PROCTORVILLE, OHIO 45669 PARCEL-ID 18-004-0200.000	15-01-21 C PT. 0002.29A RES USE CODE 511 HOMESITE VALUE LISTED BELOW	8,860 8,850	15,560 15,560	24,420 24,410								
CORNELL, BEVERLY SUSAN RT. 4 BOX 5 PROCTORVILLE, OHIO 45669-000 $12,000 SALE ON 7/31/86 PARCEL-ID 18-004-0201.000	15-01-21 C PT N.E. PT 0000.26A RES USE CODE 500	1,170	00	1,170								
LOCKHART, WILLIAM L. II & JOYCE A. 022 C/O TRANSAMERICA REAL ESTATE TAX SERVICE 1105 SCHROCK RD SUITE 437	15-01-21 N E PT 0000.45A RES USE CODE 511 HOMESITE VALUE LISTED BELOW	1,650 1,650	14,700 14,700	16,350 16,350								

TAX RATE 36.40
A/R RED FACTOR 03.3244
OTH RED FACTOR 04.7465

LAWRENCE
TAX DISTRICT 18-ROME TWP-FAIRLAND S.D.

GENERAL TAX LIST AND DUPLICATE OF REAL AND PUBLIC UTILITY PROPERTY
COUNTY REAL ESTATE TAXES AND SPECIAL ASSESSMENTS

12/28/91

TAX YEAR 1991
INTEREST RATE
PAGE NO 2506

OWNER'S NAME / MAILING ADDRESS	DESCRIPTION	LAND	IMPROVEMENTS	TOTAL VALUE	TAXES CHARGED	DECEMBER TAXES	PENALTY	JUNE TAXES	PENALTY	TOTAL DELINQUENT	C.D. DATE	MEMO
COLUMBUS. OHIO 43229 VOL 558 PG 127 PARCEL-ID 18-004-0202.000												
05-10-91 TRNSF FROM 18-004-0202.000 BOND, KENNETH DALE & CARR												
BOND, KENNETH DALE & CARRIE J. 022 C/O TRANSAMERICA REAL ESTATE TAX SERVICE 1105 SCHROCK RD SUITE 437 COLUMBUS. OHIO 43229 PARCEL-ID 18-004-0202.000	15-01-21 N E PT 0000.45A RES USE CODE 511	00	00	00								
05-10-91 TRNSF TO 18-004-0202.000 LOCKHART, WILLIAM L. II &												
SWAIN, JIMMIE C. & PATRICIA A. RT. 4 BOX 3 PROCTORVILLE, OHIO 45669-0000 PARCEL-ID 18-004-0300.000	15-01-21 C PT. 0000.35A RES USE CODE 510 HOMESITE VALUE LISTED BELOW	1,970 1,970	9,560 9,560	11,530 11,530								
EDMONDS, JOSEPH M. 1329 BROCKTON LN. CHARLOTTE, NC. 28211-000 PARCEL-ID 18-004-0400.000	15-01-21 C PT SW PT. LESS 0.25 AC. 0000.56A RES USE CODE 511	1,850	00	1,850								
EDMONDS, JOSEPH M. 1329 BROCKTON LN. CHARLOTTE, NC. 28211-0000 PARCEL-ID 18-004-0401.000	15-01-21 C PT SW PT 0000.25A RES USE CODE 511	1,130	13,100	14,230								
HOWSER , MARGARET RT. 4 BOX 10 PROCTORVILLE, OHIO 45669 PARCEL-ID 18-004-0500.000	15-01-21 C PT. 0001.67A RES USE CODE 511 HOMESITE VALUE LISTED BELOW	3,340 3,340	11,670 11,670	15,010 15,010								
KARSHNER, WILLIAM L. & PEGGY Y. 220 WILGUS ST. PROCTORVILLE, OHIO 45669 PARCEL-ID 18-004-0600.000	15-01-21 C PT. 0000.09A RES USE CODE 501	160	00	160	Jerry D. Sexton Jr —							
BARTH, MARY J. RT. 4 BOX 24 PROCTORVILLE, OHIO 45669 PARCEL-ID 18-004-0700.000	15-01-21 C N PT (SEE 1982 DUPLICATE) 0.52AC. RES USE CODE 511 HOMESITE VALUE LISTED BELOW	1,850 1,850	11,740 11,740	13,590 13,590								
PAYTER, ESTELLE D. RT 4 BOX 28 A PROCTORVILLE, OHIO 45669	15-1-21 C PT LESS 1.64A BAL= 0 .93A RES USE CODE 510											

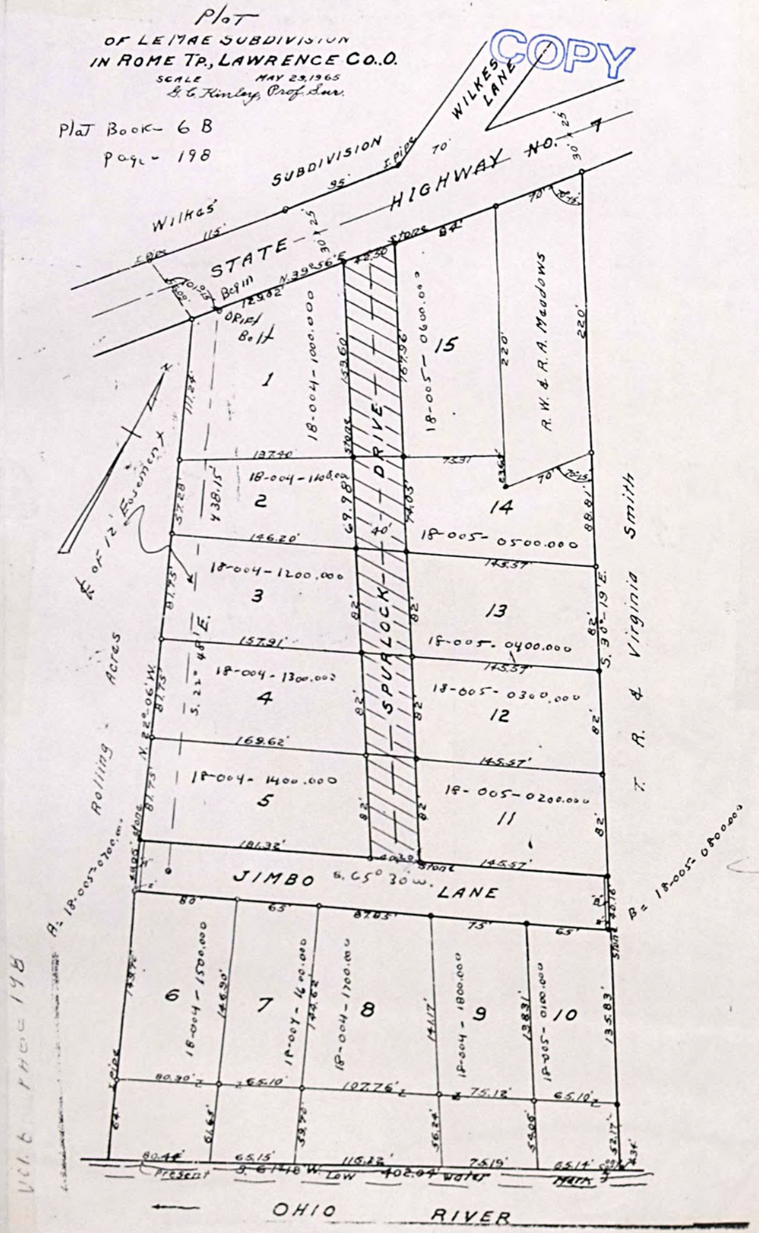

VACATION OF SPURLOCK DRIVE in the Subdivision of LeMae in the Township of Rome, County of Lawrence, and State of Ohio, as same is shown and deliniated in Plat Book 6B, Page 198 of Lawrence County, Ohio record of Plats.

October 17, 1992 COPY Scale Variable.

This Instrument prepared by Robert L. Rowe - Surveyor No. 6[illegible]

Robert L. Rowe

STATE OF OHIO ROBERT L. ROWE S 005078 REGISTERED PROFESSIONAL SURVEYOR

Portion to be vacated shown thus.

Description of part to be vacated

Beginning at S.E. corner of Lot No. 5 in said Subdivision;
Thence N.30° 19'W. 469.58 feet to N.E. corner of Lot No. 1;
Thence N.39° 56'E. 42.50 feet to N.W. corner of Lot NO. 15;
Thence S. 30°19'E. 488.01 feet to S.W. corner of Lot No. 11;
Thence S.65°30'W. 40.20 feet to place of beginning, and containing 0.44 Acres, or 19,166.40 Square Feet, more or less.

Area to be added to existing Parcel Numbers:

18-004-1000.000 -3143.93 Sq. Ft. Lot 1
18-004-1100.000 -1469.13 Sq. Ft. Lot 2
18-004-1200.000 -1631.39 Sq. Ft. Lot 3
18-004-1300.000 - 1631.39 Sq. Ft. Lot 4
18-004-1400.000 - 1631.39 Sq. Ft. Lot 5
18-005-0200.000 - 1631.39 Sq. Ft. Lot 11
18-005-0300.000 - 1631.39 Sq. Ft. Lot 12
18-005-0400.000 - 1631.39 Sq. Ft. Lot 13
18-005-0500.000 - 1509.61 Sq. Ft. Lot 14
18-005-0600.000 - 3255.39 Sq. Ft. Lot 15.

Vacated by Commissioners October 13, 1992

JOUrnal Entry _____

Journal Book 62, Page 533

Transferred _____

Ray T. Dutey - Lawrence County Auditor

Received for record _____ Time _____

Plat Book _____, Page _____

Sue Ann Deeds _ Lawrence County Recorder

Cost _____

TAX RATE 36.40
A/R RED FACTOR 03.3244
OTH RED FACTOR 04.7465

LAWRENCE
TAX DISTRICT 18-ROME TWP-FAIRLAND S.D.

GENERAL TAX LIST AND DUPLICATE OF REAL AND PUBLIC UTILITY PROPERTY
COUNTY REAL ESTATE TAXES AND SPECIAL ASSESSMENTS

12/28/91

TAX YEAR 1991
INTEREST RATE
PAGE NO 2507

OWNER'S NAME MAILING ADDRESS	DESCRIPTION LAND	IMPROVEMENTS	TOTAL VALUE	TAXES CHARGED	DECEMBER TAXES	PENALTY	JUNE TAXES	PENALTY	TOTAL DELINQUENT	C.D. DATE	MEMO
PARCEL-ID 18-004-0800.000	3,420	8,930	12,350								
	HOMESITE VALUE LISTED BELOW										
SCHENK, RALPH E. & MABEL RT 4 BOX 28 PROCTORVILLE, OHIO 45669 PARCEL-ID 18-004-0800.001	15-1-21 PT C PT. 1.64ACS SE PT.										
		COM USE CODE	499								
	6,030	7,560	13,590								
YATES, NORMA JUNE 42646 SOMERSET DR. CANTON, MI. 48187 PARCEL-ID 18-004-1000.000	-00-00 1 LE MAE SUBDIVISION 0000.00A	RES USE CODE	500								
	3,020	00	3,020	Part Vacated Spurlock Drive 3143.93 ☒ — Farouk H. + Faten M. Abadir —							
08-30-91 47.66											
SPURLOCK, JAMES LEE 3026 WALLACE CIRCLE HUNTINGTON, W. VA. 25705 PARCEL-ID 18-004-1100.000	-00-00 2 LE MAE SUBDIVISION 0000.00A	RES USE CODE	500								
	00	00	00								
08-26-91 TRNSF TO 18-004-1100.000 SPURLOCK, JAMES LEE III											
SPURLOCK, JAMES LEE III 1615 MAY BRROK COURT ARLINGTON, TX 76014 VOL 560 PG 486 PARCEL-ID 18-004-1100.000	-00-00 2 LE MAE SUBDIVISION 0000.00A	RES USE CODE	500								
	970	00	970	Part Vacated Spurlock Drive 1469.13 ☒							
08-26-91 TRNSF FROM 18-004-1100.000 SPURLOCK, JAMES LEE				— Farouk H. + Faten M. Abadir —							
SPURLOCK, JAMES LEE 3026 WALLACE CIRCLE HUNTINGTON, W.VA. 25705 PARCEL-ID 18-004-1200.000	-00-00 3 LE MAE SUBDIVISION 0000.00A	RES USE CODE	500								
	00	00	00								
08-26-91 TRNSF TO 18-004-1200.000 SPURLOCK, JAMES LEE III											
SPURLOCK, JAMES LEE III 1615 MAY BRROK COURT ARLINGTON, TX\ 76014 VOL 560 PG 486 PARCEL-ID 18-004-1200.000	-00-00 3 LE MAE SUBDIVISION 0000.00A	RES USE CODE	500								
	1,410	00	1,410	Part Vacated Spurlock Drive 1631.39 ☒							
08-26-91 TRNSF FROM 18-004-1200.000 SPURLOCK, JAMES LEE				— Farouk H. + Faten M. Abadir —							
SPURLOCK, JAMES LEE 3026 WALLACE CIRCLE HUNTINGTON, W.VA. 25705 PARCEL-ID 18-004-1300.000	-00-00 4 LE MAE SUBDIVISION 0000.00A	RES USE CODE	500								
	00	00	00								
08-26-91 TRNSF TO 18-004-1300.000 SPURLOCK, JAMES LEE III											
SPURLOCK, JAMES LEE III	-00-00 4 LE MAE SUBDIVISION										

TAX RATE 36.40
A/R RED FACTOR 03.3244
OTH RED FACTOR 04.7465

LAWRENCE
TAX DISTRICT 18-ROME TWP-FAIRLAND S.D.

GENERAL TAX LIST AND DUPLICATE OF REAL AND PUBLIC UTILITY PROPERTY
COUNTY REAL ESTATE TAXES AND SPECIAL ASSESSMENTS

12/28/91

TAX YEAR 1991
INTEREST RATE
PAGE NO 2508

OWNER'S NAME MAILING ADDRESS	DESCRIPTION LAND	IMPROVEMENTS	TOTAL VALUE	TAXES CHARGED	DECEMBER TAXES	PENALTY	JUNE TAXES	PENALTY	TOTAL DELINQUENT	C.D. DATE	MEMO
1615 MAY BROOK COURT ARLINGOTN, TX 76014 VOL 560 PG 486 PARCEL-ID 18-004-1300.000	0000.00A	RES USE CODE	500								
	1,450	00	1,450	Part Vacated Spurlock Drive 1631.39 ☒							
08-26-91 TRNSF FROM 18-004-1300.000 SPURLOCK, JAMES LEE				— Farouk H. + Faten M. Abadir —							
SPURLOCK, JAMES LEE 3026 WALLACE CIRCLE HUNTINGTON W.VA. 25705 PARCEL-ID 18-004-1400.000	-00-00 5 LE MAE SUBDIVISION 0000.00A	RES USE CODE	500								
	00	00	00								
08-26-91 TRNSF TO 18-004-1400.000 SPURLOCK, JAMES LEE III											
SPURLOCK, JAMES LEE III 1615 MAY BRROK COURT ARLINGTON, TX. 76014 VOL 560 PG 486 PARCEL-ID 18-004-1400.000	-00-00 5 LE MAE SUBDIVISION 0000.00A	RES USE CODE	500								
	1,490	00	1,490	Part Vacated Spurlock Drive 1631.39 ☒ — Part VACATED Jimbo Lane 3576.38 ☒ + 414.01 ☒ —							
08-26-91 TRNSF FROM 18-004-1400.000 SPURLOCK, JAMES LEE				— Farouk H. + Faten M. Abadir —							
WYRICK, CLYDE O. & JUANITA RT. 4 BOX 616 PROCTORVILLE, OHIO 45669 PARCEL-ID 18-004-1500.000	-00-00 6 LE MAE SUBDIVISION 0000.00A	RES USE CODE	511	Pt vacated Jimbo Lane 1540.76 ☒							
	1,090	16,280	17,370								
	HOMESITE VALUE LISTED BELOW										
	1,090	16,280	17,370								
WYRICK, CLYDE O. & JUANITA RT. 4 BOX 616 PROCTORVILLE, OHIO 45669 PARCEL-ID 18-004-1600.000	-00-00 7 LE MAE SUBDIVISION 0000.00A	RES USE CODE	510								
	1,370	00	1,370	Pt Vacated Jimbo Lane 1330.65 ☒							
SPURLOCK, JACK D. 46 SETZER DR. BARBOURSVILLE, W. VA PARCEL-ID 18-004-1700.000	-00-00 8 LE MAE SUBDIVISION 0000.00A	RES USE CODE	500	Pt Vacated Jimbo Lane 1761.31 ☒							
	1,450	00	1,450	— Farouk H. + Faten M. Abadir —							
SPURLOCK, JACK D. 46 SETZER DR. BARBOURSVILLE, W. VA PARCEL-ID 18-004-1800.000	-00-00 9 LE MAE SUBDIVISION 0000.00A	RES USE CODE	500	Pt Vacated Jimbo Lane 1518.50 ☒							
	1,250	00	1,250	— Same —							
SPURLOCK, JACK D. 46 SETZER DR. BARBOURSVILLE, W. VA PARCEL-ID 18-005-0100.000	-00-00 10 LE MAE SUBDIVISION 0000.00A	RES USE CODE	500	Pt Vacated Jimbo Lane 1238.78 ☒							
	1,090	00	1,090	— Same —							
SPURLOCK, JACK D. 46 SETZER DR. BARBOURSVILLE, W.VA 25504-0000 PARCEL-ID 18-005-0200.000	-00-00 11 LE MAE SUBDIVISION 0000.00A	RES USE CODE	500								
	1,370	00	1,370	Part Vacated Spurlock Drive 1631.39 ☒ — Same —							
				Pt Vacated Jimbo Lane 2865.56 ☒ + 414.01							

COPY

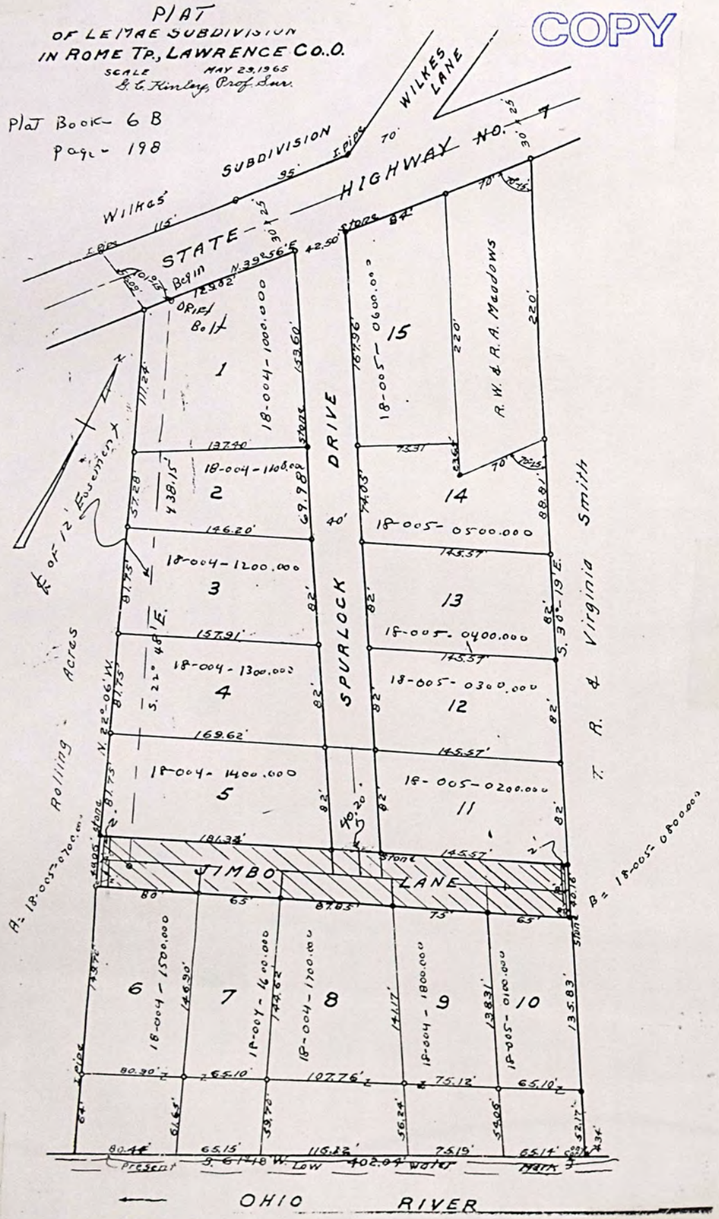

COPY

VACATION OF Jimbo Lane in the Subdivision of LeMae in the Township of Rome, County of Lawrence, and State of Ohio, as same is shown and deliniated in Plat Book 6B, Page 198 of Lawrence County, Ohio record of Plats.

October 17, 1992 Scale Variable.

This Instrument prepared by Robert L. Rowe - Surveyor No. 6078

Robert L. Rowe

STATE OF OHIO
ROBERT L. ROWE
S 005078
REGISTERED
PROFESSIONAL SURVEYOR

Portion to be vacated shown thus.

Description of part to be vacated

Beginning at S.W. corner of Lot 11 in said Subdivision;
Thence N. 65°30'E. 143.57 feet to point on South line of said Lot No. 11;
Thence S. 30° 19' E. 40.16 feet to a point on North line of Lot No. 10;
Thence S. 65° 30' W. 368.85 feet to a point on North line of Lot No. 6;
Thence N. 22° 06' W. 39.99 feet to a point on South line of Lot No. 5; Thence N.65°30'E. 219.54 to place of beginning containing 0.34 Acres, or 14810.40 Sq. Ft.

Area to be added to existing Parcel Numbers:

18-004-1400.000 - 3576.38 Sq. Ft. Lot 5
18004-1500.000 - 1520.76 Sq. Ft. Lot 6
18 - 004-1600.000 - 1320.65 Sq. Ft. Lot 7
18-004-1700.000 - 1761.31 Sq. Ft. Lot 8
18-004-1800.000 - 1518.50 Sq. Ft. Lot 9
18-005-0100.000 - 1238.78 Sq. Ft. Lot 10
18-005-0200.000 - 2865.56 Sq. Ft. Lot 11
18-005-0200.000 - 414.01 Sq. Ft. E. pt. Vacated Spurlock Drive;
18-004-1400.000 - 414.01 Sq. Ft. W. pt. Vacated Spurlock Drive;
18-005-0700.000 - 80.12 Sq. Ft. Tract A.
18-005-0800.000 - 80.32 Sq. Ft. Tract B.

DESCRIPTION APPROVED FOR TRANSFER
LAWRENCE CO. ENGR.
Date 10-20-92
By G. MURNAHAN

Vacated by Commissioners _____

JOUrnal Entry _____

Journal Book (62), Page 533

Transferred _____

Ray T. Dutey - Lawrence County Auditor

Received for record _____ Time _____

Plat Book _____, Page _____

Sue Ann Deeds _ Lawrence County Recorder

Cost _____

TAX RATE 36.40
A/R RED FACTOR 03.3244
OTH RED FACTOR 04.7465

LAWRENCE
TAX DISTRICT

GENERAL TAX LIST AND DUPLICATE OF REAL AND PUBLIC UTILITY PROPERTY
COUNTY REAL ESTATE TAXES AND SPECIAL ASSESSMENTS

18-ROME TWP-FAIRLAND S.D.

TAX YEAR 1991
INTEREST RATE
PAGE NO 2509

12/28/91

OWNER'S NAME MAILING ADDRESS	DESCRIPTION LAND	IMPROVEMENTS	TOTAL VALUE	TAXES CHARGED	DECEMBER TAXES	PENALTY	JUNE TAXES	PENALTY	TOTAL DELINQUENT	C.D. DATE	MEMO
SPURLOCK, JACK D. 46 SETZER DR. BARBOURSVILLE, W.VA 25504-0000 PARCEL-ID 18-005-0300.000	-00-00 12 LE MAE SUBDIVISION 0000.00A RES USE CODE 500 1,370 00 1,370			Part Vacated Spurlock Drive 1631.39 — Farouck H. + Faten M. Abadir							
SPURLOCK, JACK D. 43 SETZER DR. BARBOURSVILLE, W. VA PARCEL-ID 18-005-0400.000	-00-00 13 LE MAE SUBDIVISION 0000.00A RES USE CODE 500 1,370 00 1,370			Part Vacated Spurlock Drive 1631.39 Farouck H. + Faten M. Abadir							
SPURLOCK, JACK D. 46 SETZER DR. BARBOURSVILLE, W. VA PARCEL-ID 18-005-0500.000	-00-00 14 LE MAE SUBDIVISION 0000.00A RES USE CODE 500 1,250 00 1,250			Part Vacated Spurlock Drive 1509.61 Farouck H. + Faten M. Abadir							
SPURLOCK, JAMES LEE III 3026 WALLACE CIRCLE HUNTINGTON, W.VA. 25705 PARCEL-ID 18-005-0600.000	-00-00 15 LE MAE SUBDIVISION 0000.00A RES USE CODE 500 2,250 00 2,250			Part Vacated Spurlock Drive 2255.39 Farouk H. + Faten M. Abadir							
SPURLOCK, RUTH LOUISE 46 SELTZER DR. BARBOURSVILLE, W. V 00025-0000 VOL 560 PG 486 PARCEL-ID 18-005-0700.000	-00-00 A LE MAE SUBDIVISION 0000.00A RES USE CODE 500 1,610 00 1,610			Pt Vacated Simbo Lane 80.12 — Farouk H. + Faten M. Abadir —							
SPURLOCK, RUTH LOUISE 46 SELTZER DR. BARBOURSVILLE, W. V 00025-0000 PARCEL-ID 18-005-0800.000	-00-00 B LE MAE SUBDIVISION 0000.00A RES USE CODE 500 1,290 00 1,290			Pt Vacated Simbo Lane 80.32 — Farouk H. + Faten M. Abadir —							
PETRIE, RUSSELL J. RT. 4 BOX 9 PROCTORVILLE, OHIO 45669 PARCEL-ID 18-005-1000.000	-00-00 1 FAIR PLACE SUBDIV. 0000.00A RES USE CODE 510 2,740 9,880 12,620 HOMESITE VALUE LISTED BELOW 2,740 9,880 12,620										
TANNER, JOHN & BRENDA KAY RT. 4 BOX 13 PROCTORVILLE, OHIO 45669 VOL 542 PG 275 PARCEL-ID 18-005-1100.000	-00-00 2 FAIR PLACE SUBDIV. 0000.00A RES USE CODE 510 2,780 12,640 15,420 HOMESITE VALUE LISTED BELOW 2,780 12,640 15,420										
SHAFFER, CURTIS & DORIS RR 5 BOX 12 FAIRWAY DR. PROCTORVILLE, OHIO 45669 PARCEL-ID 18-005-1200.000	-00-00 3 FAIR PLACE SUBDIV. 0000.00A RES USE CODE 510 2,780 13,530 16,310 HOMESITE VALUE LISTED BELOW 2,780 13,530 16,310										
SHAFER, HAROLD L. & ANDREA M. RT. 4 BOX 26 PROCTORVILLE, OHIO 45669 PARCEL-ID 18-005-1300.000	-00-00 4 FAIR PLACE SUBDIV. 0000.00A RES USE CODE 510 2,780 13,910 16,690 HOMESITE VALUE LISTED BELOW										

TAX RATE 36.40
A/R RED FACTOR 03.3244
OTH RED FACTOR 04.7465

LAWRENCE
TAX DISTRICT

GENERAL TAX LIST AND DUPLICATE OF REAL AND PUBLIC UTILITY PROPERTY
COUNTY REAL ESTATE TAXES AND SPECIAL ASSESSMENTS

18-ROME TWP-FAIRLAND S.D.

TAX YEAR 1991
INTEREST RATE
PAGE NO 2510

12/28/91

OWNER'S NAME MAILING ADDRESS	DESCRIPTION LAND	IMPROVEMENTS	TOTAL VALUE	TAXES CHARGED	DECEMBER TAXES	PENALTY	JUNE TAXES	PENALTY	TOTAL DELINQUENT	C.D. DATE	MEMO
	2,780	13,910	16,690								
TURNER, CARL R. RT. 4 BOX 14 PROCTORVILLE, OHIO PARCEL-ID 18-005-1400.000	-00-00 5 FAIR PLACE SUBDIV. 0000.00A RES USE CODE 510 2,780 12,040 14,820 HOMESITE VALUE LISTED BELOW 2,780 12,040 14,820										
ARCHER, HATTIE MARIE 3092 PARSONS AVE. COLUMBUS, OHIO 43207 PARCEL-ID 18-005-1500.000	-00-00 6 FAIR PLACE SUBDIV. 0000.00A RES USE CODE 510 2,780 10,170 12,950										
COBB, OLIVER KENNETH & EILEEN RT. 4, BOX 18 PROCTORVILLE, OHIO 45669 PARCEL-ID 18-005-1600.000	-00-00 7 FAIR PLACE SUBDIV. 0000.00A RES USE CODE 510 2,780 11,010 13,790 HOMESITE VALUE LISTED BELOW 2,780 11,010 13,790										
ARNOLD, JESSE O AND ANNA M LET T P.O. BOX 113 PROCTORVILLE, OHIO 45669-0000 PARCEL-ID 18-005-1700.000	-00-00 8 FAIR PLACE SUBDIV. 0000.00A RES USE CODE 510 2,780 13,600 16,380 HOMESITE VALUE LISTED BELOW 2,780 13,600 16,380										
ARNOLD, JESSE O AND ANNA M LET T P.O. BOX 113 PROCTORVILLE, OHIO 45669-0000 PARCEL-ID 18-005-1800.000	-00-00 9 FAIR PLACE SUBDIV. 0000.00A RES USE CODE 500 2,780 00 2,780										
FULKS, ANTHONY M. 9153 HAZLETON ETNA RD SW PATASKALA, OHIO 43062 PARCEL-ID 18-006-0100.000	-00-00 10 FAIR PLACE SUBDIV. 0000.00A RES USE CODE 500 00 00 00 02-19-91 TRNSF TO 18-006-0100.000 FULKS, CURTISD. & ROBERTA										
FULKS, CURTISD. & ROBERTA L. RT 1 BOX 435 PROCTORVILLE, OHIO 45669 VOL 556 PG 350 PARCEL-ID 18-006-0100.000	-00-00 10 FAIR PLACE SUBDIV. 0000.00A RES USE CODE 500 2,780 00 2,780 02-19-91 TRNSF FROM 18-006-0100.000 FULKS, ANTHONY M.										
FULKS, ANTHONY M. 9153 HAZLETON ETNA RD SW PATASKALA, OHIO 43062 PARCEL-ID 18-006-0200.000	-00-00 11 FAIR PLACE SUBDIV. 0000.00A RES USE CODE 510 00 00 00 02-19-91 TRNSF TO 18-006-0200.000 FULKS, CURTIS D. & ROBERT										
FULKS, CURTIS D. & ROBERTA L. RT 1 BOX 435	-00-00 11 FAIR PLACE SUBDIV. 0000.00A RES USE CODE 510										

TAX RATE 36.40
A/R RED FACTOR 03.3244
OTH RED FACTOR 04.7465

LAWRENCE
TAX DISTRICT

GENERAL TAX LIST AND DUPLICATE OF REAL AND PUBLIC UTILITY PROPERTY
COUNTY REAL ESTATE TAXES AND SPECIAL ASSESSMENTS

18-ROME TWP-FAIRLAND S.D.

12/28/91

TAX YEAR 1991
INTEREST RATE
PAGE NO 2511

OWNER'S NAME MAILING ADDRESS	DESCRIPTION LAND	IMPROVEMENTS	TOTAL VALUE	TAXES CHARGED	DECEMBER TAXES	PENALTY	JUNE TAXES	PENALTY	TOTAL DELINQUENT	C.D. DATE	MEMO
PROCTORVILLE, OHIO 45669											
VOL 556 PG 350	6,000	2,450	8,450								
PARCEL-ID 18-006-0200.000	HOMESITE VALUE LISTED BELOW										
	6,000	2,450	8,450								
02-19-91 TRNSF FROM 18-006-0200.000 FULKS, ANTHONY M.											
WILLIAM, JAMES M AND CAROL	-00-00 12 FAIR PLACE SUBDIV.										
RT 4 BOX 21	0000.00A	RES USE CODE 500									
PROCTORVILLE, OH 45669											
PARCEL-ID 18-006-0300.000	1,400	00	1,400								
WILLIAMS, JAMES M. & CAROL J.	-00-00 13 FAIR PLACE SUBDIV.										
RT. 4 BOX 21	0000.00A	RES USE CODE 510									
PROCTORVILLE, OHIO 45669											
PARCEL-ID 18-006-0400.000	2,780	13,600	16,380								
	HOMESITE VALUE LISTED BELOW										
	2,780	13,600	16,380								
GRIMES, GLEN & ELOISE	-00-00 14 FAIR PLACE SUBDIV.										
RT 4 BOX 19	0000.00A	RES USE CODE 510									
PROCTORVILLE, OHIO 45669											
PARCEL-ID 18-006-0500.000	2,780	9,600	12,380								
	HOMESITE VALUE LISTED BELOW										
	2,780	9,600	12,380								
CLARK, LEONARD W. AND MARILYN J.	-00-00 15 FAIR PLACE SUBDIV.										
RT. 4 BOX 15	0000.00A	RES USE CODE 500									
PROCTORVILLE, OHIO 45669	2,780	00	2,780								
PARCEL-ID 18-006-0600.000											
REICH, CYRIL W. AND GLYNDA M.	-00-00 16 FAIR PLACE SUBDIV.										
RT. 4, BOX 17	0000.00A	RES USE CODE 510									
PROCTORVILLE, OHIO 45669											
PARCEL-ID 18-006-0700.000	2,780	17,420	20,200								
CLARK, LEONARD W. & MARILYN J.	-00-00 17 FAIR PLACE SUBDIV.										
RT. 4 BOX 15	0000.00A	RES USE CODE 510									
PROCTORVILLE, OHIO 45669											
PARCEL-ID 18-006-0800.000	2,780	15,330	18,110								
	HOMESITE VALUE LISTED BELOW										
	2,780	15,330	18,110								
PERRY, EMORY GENE & ESTHER	15-01-22 28-720 721 PT W END P										
C/O PERRY, ESTHER	TW OF LITTLE PADDY ROAD										
P.O. BOX 3	0012.61A	AGR USE CODE 101									
PROCTORVILLE, OHIO 45669											
PARCEL-ID 18-006-1000.000	3,470	7,150	10,620								
	HOMESITE VALUE LISTED BELOW										
	2,120	7,150	9,270								
HOOSER, CHARLES E. SR.	15-01-22 28-720 721 W END PT										
RT. 2, BOX 231	100' ON RD.X400										
PROCTORVILLE,OHIO 45669	0000.92A	RES USE CODE 510									
VOL 552 PG 420											
PARCEL-ID 18-006-1100.000	00	00	00								
04-09-91 TRNSF TO 18-006-1100.000 CHILDERS, DALE J. & BARBA											

TAX RATE 36.40
A/R RED FACTOR 03.3244
OTH RED FACTOR 04.7465

LAWRENCE
TAX DISTRICT

GENERAL TAX LIST AND DUPLICATE OF REAL AND PUBLIC UTILITY PROPERTY
COUNTY REAL ESTATE TAXES AND SPECIAL ASSESSMENTS

18-ROME TWP-FAIRLAND S.D.

12/28/91

TAX YEAR 1991
INTEREST RATE
PAGE NO 2512

OWNER'S NAME MAILING ADDRESS	DESCRIPTION LAND	IMPROVEMENTS	TOTAL VALUE	TAXES CHARGED	DECEMBER TAXES	PENALTY	JUNE TAXES	PENALTY	TOTAL DELINQUENT	C.D. DATE	MEMO
CHILDERS, DALE J. & BARBARA A.	15-01-22 28-720 721 W END PT										
RT. 2, BOX 231	100' ON RD.X400										
PROCTORVILLE,OHIO 45669	0000.92A	RES USE CODE 510									
VOL 557 PG 352											
PARCEL-ID 18-006-1100.000	3,540	11,340	14,880								
	HOMESITE VALUE LISTED BELOW										
	3,540	11,340	14,880								
04-09-91 TRNSF FROM 18-006-1100.000 HOOSER, CHARLES E. SR.											
11-22-91 105.51											
MOORE, JAMES W. & ADA	15-01-22 28-721 N END										
RT. 2 BOX 224	0000.25A	RES USE CODE 501									
PROCTORVILLE, OHIO 45669-0000											
PARCEL-ID 18-006-1200.000	1,130	00	1,130								
BERRY, L.T. & JEAN B. LIFE EST	15-1-22 & 28 720, 722 MID W1/2										
REM BERRY, LYMAN T. JR ETAL	LESS 0.91A.	BAL.49.59ACS.									
RT 1. BOX 3		COM USE CODE 415									
PROCTORVILLE,OHIO 45669											
VOL 548 PG 230	24,150	00	24,150								
PARCEL-ID 18-006-1300.000											
BERRY, LYMAN T. JR.	15-1-22 & 28 720, 721, 722 MID										
RT. 1 BOX 7	W1/2 PT. 0.91ACS.										
PROCTORVILLE, OHIO 45669		RES USE CODE 511									
VOL 548 PG 230											
PARCEL-ID 18-006-1300.001	2,140	25,540	27,680								
	HOMESITE VALUE LISTED BELOW										
	2,140	25,540	27,680								
FULLER, BETTY RUTH & RUSSELL I.	15-01-22 28-720 721 CEN. PT.										
	0015.30A	AGR USE CODE 100									
RT. 2 BOX 191											
PROCTORVILLE, OHIO 45669	3,770	00	3,770								
VOL 551 PG 552											
PARCEL-ID 18-006-1400.000											
GORBY, RAYMOND FULLER & CAROL A.	15-1-22 PT CEN PT 2.37ACS										
		RES USE CODE 511									
RT. 1 BOX 36											
PROCTORVILLE, OHIO 45669	2,660	14,200	16,860								
PARCEL-ID 18-006-1401.000	HOMESITE VALUE LISTED BELOW										
	2,220	14,200	16,420								
WALKER, ALMA	15-01-22 28-722 E PT W 1/2										
R. 1 BOX 30	0005.50A	RES USE CODE 510									
PROCTORVILLE, OHIO 45669											
PARCEL-ID 18-006-1600.000	3,500	5,430	8,930								
NEWMAN, ALICE	15-01-22 28-721 E OF PADDY LES										
RT. 1 BOX 33	S.50A										
PROCTORVILLE, OH. 45669-000	0002.72A	RES USE CODE 511									
PARCEL-ID 18-006-1700.000											
	1,630	00	1,630								
NEWMAN, LESTER	15-01-22 28-721 PT E OF PADDY										
RT. 3	0000.50A	RES USE CODE 501									
PROCTORVILLE, OH. 45669-0000											

TAX RATE 36.40
A/R RED FACTOR 03.3244
OTH RED FACTOR 04.7465

LAWRENCE
TAX DISTRICT

GENERAL TAX LIST AND DUPLICATE OF REAL AND PUBLIC UTILITY PROPERTY
COUNTY REAL ESTATE TAXES AND SPECIAL ASSESSMENTS

18-ROME TWP-FAIRLAND S.D.

12/28/91

TAX YEAR 1991
INTEREST RATE
PAGE NO 2513

OWNER'S NAME MAILING ADDRESS	DESCRIPTION			TAXES CHARGED	DECEMBER TAXES	PENALTY	JUNE TAXES	PENALTY	TOTAL DELINQUENT	C.D. DATE	MEMO
	LAND	IMPROVEMENTS	TOTAL VALUE								
PARCEL-ID 18-006-1800.000	260	00	260								
NEWMAN, ROBERT RT. 1, BOX 34 PROCTORVILLE, OHIO 45669 PARCEL-ID 18-007-0100.000	15-01-22 28-721 W OF PADDY 0000.12A RES USE CODE 511 720 1,330 2,050 HOMESITE VALUE LISTED BELOW 720 1,330 2,050										
GILLETTE, ROBERT P. & GERTRUDE RT. 1 BOX 595 PROCTORVILLE, OHIO 45669-0000 PARCEL-ID 18-007-0200.000 10-04-91 TRNSF TO 18-007-0200.000 GILLETTE, GERTRUDE	15-01-22 28-720 721 CEN. PT. 0006.50A AGR USE CODE 121 00 00 00										
GILLETTE, GERTRUDE RT. 1 BOX 595 PROCTORVILLE, OHIO 45669-0000 VOL 561 PG 424 PARCEL-ID 18-007-0200.000 10-04-91 TRNSF FROM 18-007-0200.000 GILLETTE, ROBERT P. & GER	15-01-22 28-720 721 CEN. PT. 0006.50A AGR USE CODE 121 AUV 2,020 00 2,020										
NEWMAN, LESTER RT. 3 PROCTORVILLE, OH. 45669-000 PARCEL-ID 18-007-0300.000	15-01-22 28-722 E PT W1/2 W 2/ 3 0001.37A AGR USE CODE 100 120 00 120										
NEWMAN, ROBERT RT. 1 PROCTORVILLE, OHIO PARCEL-ID 18-007-0400.000	15-01-22 28-722 E PT W1/2 E 1/ 3 0000.37A RES USE CODE 501 160 00 160										
MCHONE, IRENE ELLEN RT 1 BOX 32 PROCTORVILLE, OHIO 45669 PARCEL-ID 18-007-0500.000	15-01-22 28-722 PT E PT. 0000.13A RES USE CODE 511 690 1,030 1,720 HOMESITE VALUE LISTED BELOW 690 1,030 1,720										
NEWMAN, ALICE RT. 1 BOX 33 PROCTORVILLE, OHIO 45669 PARCEL-ID 18-007-0600.000	15-01-22 28-722 E PT W1/2 E 1/ 3& PT 86' ON BIG PADDY CR. RD. 0000.25A RES USE CODE 599 850 70 920										
GILLETTE, PAUL M. RT. 1 BOX 590 PROCTORVILLE, OHIO 45669 PARCEL-ID 18-007-0700.000	15-01-22 28-720 721 PT E1/2 0000.25A RES USE CODE 501 1,130 00 1,130										
THOMPSON, JACK & MARGARET	15-01-22 28-720 721 E1/2 LESS										

TAX RATE 36.40
A/R RED FACTOR 03.3244
OTH RED FACTOR 04.7465

LAWRENCE
TAX DISTRICT

GENERAL TAX LIST AND DUPLICATE OF REAL AND PUBLIC UTILITY PROPERTY
COUNTY REAL ESTATE TAXES AND SPECIAL ASSESSMENTS

18-ROME TWP-FAIRLAND S.D.

12/28/91

TAX YEAR 1991
INTEREST RATE
PAGE NO 2514

OWNER'S NAME MAILING ADDRESS	DESCRIPTION			TAXES CHARGED	DECEMBER TAXES	PENALTY	JUNE TAXES	PENALTY	TOTAL DELINQUENT	C.D. DATE	MEMO
	LAND	IMPROVEMENTS	TOTAL VALUE								
6325 PEARIDGE RD HUNTINGTON, W. VA. PARCEL-ID 18-007-0800.000	6.25A PT E1/2 0000.50A RES USE CODE 501 1,130 00 1,130										
GILLETTE, ROBERT & GERTRUDE RT. 1 BOX 595 PROCTORVILLE, OHIO 45669-0000 PARCEL-ID 18-007-0801.000 10-04-91 TRNSF TO 18-007-0801.000 GILLETTE, GERTRUDE	15-01-22 722 EAST PART 0039.68A AGR USE CODE 121 00 00 00										
GILLETTE, GERTRUDE RT. 1 BOX 595 PROCTORVILLE, OHIO 45669-0000 VVOL 561 PG 424 PARCEL-ID 18-007-0801.000 10-04-91 TRNSF FROM 18-007-0801.000 GILLETTE, ROBERT & GERTRU	15-01-22 722 EAST PART 0039.68A AGR USE CODE 121 AUV 1,490 00 1,490										
BAILES, WILLIAM H. & ROSALIE RT. 1 PROCTORVILLE, OH. 45669-0000 PARCEL-ID 18-007-0802.000	15-01-22 722 EAST PT 0000.22A RES USE CODE 501 890 00 890										
WORKMAN, CHARLES W. 022 C/O TRANSAMERICA REAL ESTATE TAX SERVICE 1105 SCHROCK RD SUITE 437 COLUMBUS. OHIO 43229 VOL 542 PG 582 PARCEL-ID 18-007-0810.000	-00-00 GILLETTE SUBDIV NO 2 LOT 1 0000.00A RES USE CODE 510 3,660 24,010 27,670 HOMESITE VALUE LISTED BELOW 3,660 24,010 27,670										
HAGER, NANCY L 082 C/O FIRST NATIONAL BANK OF IRONTON P. O. BOX 707 IRONTON, OHIO 45638-0707 PARCEL-ID 18-007-0811.000	-00-00 GILLETTE SUBDIV NO 2 LOT 2 0000.00A RES USE CODE 510 2,010 17,650 19,660 HOMESITE VALUE LISTED BELOW 2,010 17,650 19,660										
HAGER, NANCY L 082 C/O FIRST NATIONAL BANK OF IRONTON P. O. BOX 707 IRONTON, OHIO 45638-0707 PARCEL-ID 18-007-0812.000	-00-00 GILLETTE SUBDIV NO 2 LOT 3 0000.00A RES USE CODE 500 1,370 00 1,370										
NOTTINGHAM, KEITH & SHIRLEY RT. 1 BOX 613 PROCTORVILLE, OH. 45669-000 PARCEL-ID 18-007-0813.000	-00-00 GILLETTE SUBDIV NO 2 LOT 4 0000.00A RES USE CODE 500 1,370 00 1,370										
NOTTINGHAM, KEITH & SHIRLEY	-00-00 GILLETTE SUBDIV NO 2										

TAX RATE 36.40
A/R RED FACTOR 03.3244
OTH RED FACTOR 04.7465

LAWRENCE
TAX DISTRICT

GENERAL TAX LIST AND DUPLICATE OF REAL AND PUBLIC UTILITY PROPERTY
COUNTY REAL ESTATE TAXES AND SPECIAL ASSESSMENTS

18-ROME TWP-FAIRLAND S.D.

12/28/91

TAX YEAR 1991
INTEREST RATE
PAGE NO 2515

OWNER'S NAME MAILING ADDRESS	DESCRIPTION LAND	IMPROVEMENTS	TOTAL VALUE	TAXES CHARGED	DECEMBER TAXES	PENALTY	JUNE TAXES	PENALTY	TOTAL DELINQUENT	C.D. DATE	MEMO
RT. 1 BOX 613 PROCTORVILLE, OH. 45669-000 PARCEL-ID 18-007-0814.000	LOT 5 0000.00A RES USE CODE 500 1,370 00 1,370										
BAME, ROBERT E. & JOYCE W. RT. 1 BOX 614 PROCTORVILLE, OH. 45669-000 PARCEL-ID 18-007-0815.000	-00-00 GILLETTE SUBDIV NO 2 LOT 6 0000.00A RES USE CODE 500 1,370 00 1,370										
BAME, ROBERT E. & JOYCE W. RT. 1 BOX 614 PROCTORVILLE, OHIO 45669 PARCEL-ID 18-007-0816.000	-00-00 GILLETTE SUBDIV NO 2 LOT 7 0000.00A RES USE CODE 500 1,370 00 1,370										
BAME, ROBERT E. & JOYCE W. RT. 1 BOX 614 PROCTORVILLE, OHIO 45669 PARCEL-ID 18-007-0817.000	-00-00 GILLETTE SUBDIV NO. 2 LOT 8 0000.00A RES USE CODE 500 1,370 00 1,370										
BAME, ROBERT E. & JOYCE W. RT. 1 BOX 614 PROCTORVILLE, OHIO 45669 PARCEL-ID 18-007-0818.000	-00-00 GILLETTE SUBDIV NO. 2 LOT 9 0000.00A RES USE CODE 500 1,370 00 1,370										
JARVIS, WILMA P. O. BOX 571 PROCTORVILLE, OHIO 45669-000 PARCEL-ID 18-007-0819.000	-00-00 GILLETTE SUBDIV NO. 2 LOTS 10 & E1/2 OF 11 0000.00A RES USE CODE 500 2,010 00 2,010 HOMESITE VALUE LISTED BELOW			R#1 Box 628 PROC. O. Wilma E Jarvis AKA Wilma Jarvis Now Wilma Lewis F Black Jr.							
JARVIS, WILMA P. O. BOX 571 PROCTORVILLE, OHIO 45669-000 PARCEL-ID 18-007-0820.000	-00-00 GILLETTE SUBDIV NO. 2 LOTS 12 & W1/2 OF 11 0000.00A RES USE CODE 510 2,010 14,880 16,890 HOMESITE VALUE LISTED BELOW 2,010 14,880 16,890			-Same							
STUART, RICHARD P. RT. 1 BOX 627 PROCTORVILLE, OHIO 45669-000 PARCEL-ID 18-007-0821.000 11-01-91 883.43	-00-00 GILLETTE SUBDIV NO.2 LOT 13 0000.00A RES USE CODE 510 1,370 21,250 22,620 HOMESITE VALUE LISTED BELOW 1,370 21,250 22,620										
STUART, RICHARD P. RT. 1 BOX 627 PROCTORVILLE, OHIO 45669-000	-00-00 GILLETTE SUBDIV NO. 2 LOT 14 0000.00A RES USE CODE 500										

TAX RATE 36.40
A/R RED FACTOR 03.3244
OTH RED FACTOR 04.7465

LAWRENCE
TAX DISTRICT

GENERAL TAX LIST AND DUPLICATE OF REAL AND PUBLIC UTILITY PROPERTY
COUNTY REAL ESTATE TAXES AND SPECIAL ASSESSMENTS

18-ROME TWP-FAIRLAND S.D.

12/28/91

TAX YEAR 1991
INTEREST RATE
PAGE NO 2516

OWNER'S NAME MAILING ADDRESS	DESCRIPTION LAND	IMPROVEMENTS	TOTAL VALUE	TAXES CHARGED	DECEMBER TAXES	PENALTY	JUNE TAXES	PENALTY	TOTAL DELINQUENT	C.D. DATE	MEMO
PARCEL-ID 18-007-0822.000 11-01-91 48.43	1,370 00 1,370 HOMESITE VALUE LISTED BELOW										
MORGAN, MCCLELLAN AND JOYCE RT. 1 BOX 626B PROCTORVILLE, OHIO 45669-000 PARCEL-ID 18-007-0823.000	-00-00 GILLETTE SUBDIV NO. 2 LOT 15 0000.00A RES USE CODE 500 940 00 940										
MORGAN, MCCLELLAN AND JOYCE RT. 1 BOX 626B PROCTORVILLE, OHIO 45669-000 PARCEL-ID 18-007-0824.000	-00-00 GILLETTE SUBDIV NO. 2 LOT 16 0000.00A RES USE CODE 510 1,370 14,190 15,560 HOMESITE VALUE LISTED BELOW 1,370 14,190 15,560										
MORGAN, MCCLELLAND AND JOYCE RT. 1 BOX 626B PROCTORVILLE, OHIO 45669-000 PARCEL-ID 18-007-0825.000	-00-00 GILLETTE SUBDIV NO. 2 LOT 17 0000.00A RES USE CODE 500 940 00 940										
BLANKENSHIP, DREAMA J. RT. 1 PROCTORVILLE, OHIO 45669 PARCEL-ID 18-007-0826.000	-00-00 GILLETTE SUBDIV NO. 2 LOT 18 0000.00A RES USE CODE 520 1,370 14,060 15,430			Kenneth L. Blankenship							
BLANKENSHIP, DREAMA J. RT. 1 PROCTORVILLE, OHIO 45669 PARCEL-ID 18-007-0827.000	-00-00 GILLETTE SUBDIV NO. 2 LOT 19 0000.00A RES USE CODE 500 1,370 00 1,370 HOMESITE VALUE LISTED BELOW			-Same							
BLANKENSHIP, KENNETH AND DREAMA J. R.R. 1 BOX 378-A MOLTER PROCTORVILLE, OHIO 45669 PARCEL-ID 18-007-0828.000 V 6422 P 509	-00-00 GILLETTE SUBDIV NO. 2 LOT 20 0000.00A RES USE CODE 500 1,370 00 1,370			-Same							
ROWE, CHARLES A. AND LYNN 022 C/O TRANSAMERICA REAL ESTATE TAX SERVICE 1105 SCHROCK RD SUITE 437 COLUMBUS. OHIO 43229 PARCEL-ID 18-007-0829.000	-00-00 GILLETTE SUBDIV NO. 2 LOT 21 0000.00A RES USE CODE 510 1,370 14,730 16,100 HOMESITE VALUE LISTED BELOW 1,370 14,730 16,100										
ROWE, CHARLES A. & LYNN 022 C/O TRANSAMERICA REAL ESTATE TAX SERVICE	-00-00 GILLETTE SUBDIV NO. 2 LOT 22 0000.00A RES USE CODE 500										

TAX RATE 36.40
A/R RED FACTOR 03.3244
OTH RED FACTOR 04.7465

LAWRENCE
TAX DISTRICT

GENERAL TAX LIST AND DUPLICATE OF REAL AND PUBLIC UTILITY PROPERTY
COUNTY REAL ESTATE TAXES AND SPECIAL ASSESSMENTS

18-ROME TWP-FAIRLAND S.D.

12/28/91

TAX YEAR 1991
INTEREST RATE
PAGE NO 2517

OWNER'S NAME MAILING ADDRESS	DESCRIPTION			TAXES CHARGED	DECEMBER TAXES	PENALTY	JUNE TAXES	PENALTY	TOTAL DELINQUENT	C.D. DATE	MEMO
	LAND	IMPROVEMENTS	TOTAL VALUE								
1105 SCHROCK RD SUITE 437 COLUMBUS. OHIO 43229 PARCEL-ID 18-007-0830.000	1,370	00	1,370								
ESTEP, ROBERT D. & MILDRED A. P.O. BOX 564 PROCTORVILLE, OHIO 45669 PARCEL-ID 18-007-0831.000	-00-00 GILLETTE SUBDIV NO. 2 LOT 23 0000.00A RES USE CODE 510 1,370 19,250 20,620 HOMESITE VALUE LISTED BELOW 1,370 19,250 20,620										
ESTEP, ROBERT D. & MILDRED A. P.O. BOX 564 PROCTORVILLE, OHIO 45669 PARCEL-ID 18-007-0832.000	-00-00 GILLETTE SUBDIV NO. 2 LOT 24 0000.00A RES USE CODE 500 1,370 00 1,370										
HARRIS, RAYMOND MCDONALD JR. & DOROTHY MAE RT. 1 BOX 622 PROCTORVILLE, OHIO 45669-0000 PARCEL-ID 18-007-0833.000	-00-00 GILLETTE SUBDIV NO. 2 LOT 25 0000.00A RES USE CODE 510 1,370 25,700 27,070 HOMESITE VALUE LISTED BELOW 1,370 25,700 27,070										
HARRIS, RAYMOND MCDONALD JR. & DOROTHY MAE RT. 1 BOX 622 PROCTORVILLE, OHIO 45669-0000 PARCEL-ID 18-007-0834.000	-00-00 GILLETTE SUBDIV NO. 2 LOT 26 0000.00A RES USE CODE 500 1,370 00 1,370										
HARRIS, RAYMOND MCDONALD JR. & DOROTHY MAE RT. 1 BOX 622 PROCTORVILLE, OHIO 45669-0000 PARCEL-ID 18-007-0835.000	-00-00 GILLETTE SUBDIV NO. 2 LOT 27 0000.00A RES USE CODE 500 1,370 00 1,370										
ELLIS, RONALD LEE & VERNA V. RT. 1 BOX 619 HIGHLAND PROCTORVILLE, OHIO 45669-000 PARCEL-ID 18-007-0836.000	-00-00 GILLETTE SUBDIV NO. 2 LOT 28 0000.00A RES USE CODE 500 350 00 350										
ELLIS, RONALD LEE & VERNA V. RT. 1 BOX 619 HIGHLAND PROCTORVILLE, OHIO 45669-000 PARCEL-ID 18-007-0837.000	-00-00 GILLETTE SUBDIV NO. 2 LOT 29 0000.00A RES USE CODE 500 350 00 350										
LOCKHART, HOWARD DAVID & ANNET TE L. RT. 1 BOX 623 PROCTORVILLE, OHIO 45669 VOL 550 PG 229 PARCEL-ID 18-007-0838.000	-00-00 GILLETTE SUBDIV NO. 2 LOT 30 0000.00A RES USE CODE 500 1,370 00 1,370 HOMESITE VALUE LISTED BELOW										

TAX RATE 36.40
A/R RED FACTOR 03.3244
OTH RED FACTOR 04.7465

LAWRENCE
TAX DISTRICT

GENERAL TAX LIST AND DUPLICATE OF REAL AND PUBLIC UTILITY PROPERTY
COUNTY REAL ESTATE TAXES AND SPECIAL ASSESSMENTS

18-ROME TWP-FAIRLAND S.D.

12/28/91

TAX YEAR 1991
INTEREST RATE
PAGE NO 2518

OWNER'S NAME MAILING ADDRESS	DESCRIPTION			TAXES CHARGED	DECEMBER TAXES	PENALTY	JUNE TAXES	PENALTY	TOTAL DELINQUENT	C.D. DATE	MEMO
	LAND	IMPROVEMENTS	TOTAL VALUE								
LOCKHART, HOWARD DAVID & ANNET TE L. RT. 1 BOX 623 PROCTORVILLE, OHIO 45669 VOL 550 PG 229 PARCEL-ID 18-007-0839.000	-00-00 GILLETTE SUBDIV NO. 2 LOT 31 0000.00A RES USE CODE 510 1,370 14,860 16,230										
LITTLEPAGE, STEPHEN C. & ANGEL A D. 022 C/O TRANSAMERICA REAL ESTATE TAX SERVICE 1105 SCHROCK RD SUITE 437 COLUMBUS. OHIO 43229 PARCEL-ID 18-007-0840.000 01-29-91 TRNSF TO 18-007-0840.000 PHILLIPS, DWAYNE A. & DEL	-00-00 GILLETTE SUBDIV NO. 2 LOT 32 0000.00A RES USE CODE 510 00 00 00										
PHILLIPS, DWAYNE A. & DELANA R . 022 C/O TRANSAMERICA REAL ESTATE TAX SERVICE 1105 SCHROCK RD SUITE 437 COLUMBUS. OHIO 43229 VOL 556 PG 29 PARCEL-ID 18-007-0840.000 01-29-91 TRNSF FROM 18-007-0840.000 LITTLEPAGE, STEPHEN C. &	-00-00 GILLETTE SUBDIV NO. 2 LOT 32 0000.00A RES USE CODE 510 1,370 18,750 20,120										
PHILLIPS, DWAYNE A. & DELANA R . 022 C/O TRANSAMERICA REAL ESTATE TAX SERVICE 1105 SCHROCK RD SUITE 437 COLUMBUS. OHIO 43229 VOL 556 PG 29 PARCEL-ID 18-007-0841.000 01-29-91 TRNSF FROM 18-007-0841.000 LITTLEPAGE, STEPHEN C. &	-00-00 GILLETTE SUBDIV NO. 2 LOT 33 0000.00A RES USE CODE 500 1,370 00 1,370										
LITTLEPAGE, STEPHEN C. & ANGEL A D. 022 C/O TRANSAMERICA REAL ESTATE TAX SERVICE 1105 SCHROCK RD SUITE 437 COLUMBUS. OHIO 43229 PARCEL-ID 18-007-0841.000 01-29-91 TRNSF TO 18-007-0841.000 PHILLIPS, DWAYNE A. & DEL	-00-00 GILLETTE SUBDIV NO. 2 LOT 33 0000.00A RES USE CODE 500 00 00 00										
BROWN, FREDERICK & MARGARET R. 1 MOLTER DR. PROCTORVILLE, OHIO 45669 PARCEL-ID 18-007-0842.000	-00-00 GILLETTE SUBDIV NO. 2 LOT 34 0000.00A RES USE CODE 500										

TAX RATE 36.40
A/R RED FACTOR 03.3244
OTH RED FACTOR 04.7465

LAWRENCE
TAX DISTRICT

GENERAL TAX LIST AND DUPLICATE OF REAL AND PUBLIC UTILITY PROPERTY
COUNTY REAL ESTATE TAXES AND SPECIAL ASSESSMENTS

18-ROME TWP-FAIRLAND S.D.

12/28/91

TAX YEAR 1991
INTEREST RATE
PAGE NO 2519

OWNER'S NAME MAILING ADDRESS	DESCRIPTION			TAXES CHARGED	DECEMBER TAXES	PENALTY	JUNE TAXES	PENALTY	TOTAL DELINQUENT	C.D. DATE	MEMO
	LAND	IMPROVEMENTS	TOTAL VALUE								
	1,370	00	1,370								
	HOMESITE VALUE LISTED BELOW										
BROWN, FREDERICK & MARGARET R. 1 MOLTER DR. PROCTORVILLE, OHIO 45669 PARCEL-ID 18-007-0843.000	-00-00 GILLETTE SUBDIV NO. 2 LOT 35 0000.00A RES USE CODE 510										
	1,370	16,030	17,400								
BROWN, FREDERICK E. & MARGARET RT. 1 BOX 623B PROCTORVILLE, OH. 45669-000 PARCEL-ID 18-007-0844.000	-00-00 GILLETTE SUBDIV NO. 2 LOT 36 0000.00A RES USE CODE 500										
	1,370	00	1,370								
COOK, DEWEY & CELINA 3738 16TH ST. RD. HUNTINGTON, W. VA. PARCEL-ID 18-007-0845.000	-00-00 GILLETTE SUBDIV NO. 2 LOT 37 0000.00A RES USE CODE 500			P.O. Box 717 Proc. O JAMES A. & Janet F. MAYO — Westmoreland, David B. ~ Tonya D.							
	1,370	00	1,370								
COOK, DEWEY & CELINA 3738 16TH ST. RD. HUNTINGTON, W. VA. PARCEL-ID 18-007-0846.000	-00-00 GILLETTE SUBDIV NO. 2 LOT 38 0000.00A RES USE CODE 500			-SAME- -Same-							
	1,370	00	1,370								
ERWIN, ROGER W. 617 LAKEVIEW DRIVE APEX, N.C. 27502 PARCEL-ID 18-007-0847.000	-00-00 GILLETTE SUBDIV NO. 2 LOT 39 0000.00A RES USE CODE 500										
	1,370	00	1,370								
09-06-91 2.16											
ERWIN, ROGER W. 617 LAKEVIEW DRIVE APEX, N.C. 27502 PARCEL-ID 18-007-0848.000	-00-00 GILLETTE SUBDIV NO. 2 LOT 40 0000.00A RES USE CODE 500										
	1,370	00	1,370								
09-06-91 2.16											
ERWIN, ROGER W. 617 LAKEVIEW DRIVE APEX, N.C. 27502 PARCEL-ID 18-007-0849.000	-00-00 GILLETTE SUBDIV NO. 2 LOT 41 0000.00A RES USE CODE 500										
	1,370	00	1,370								
09-06-91 2.16											
ERWIN, ROGER W. 617 LAKEVIEW DRIVE APEX, N.C. 27502 PARCEL-ID 18-007-0850.000	-00-00 GILLETTE SUBDIV NO. 2 LOT 42 0000.00A RES USE CODE 500										
	1,370	00	1,370								

TAX RATE 36.40
A/R RED FACTOR 03.3244
OTH RED FACTOR 04.7465

LAWRENCE
TAX DISTRICT

GENERAL TAX LIST AND DUPLICATE OF REAL AND PUBLIC UTILITY PROPERTY
COUNTY REAL ESTATE TAXES AND SPECIAL ASSESSMENTS

18-ROME TWP-FAIRLAND S.D.

12/28/91

TAX YEAR 1991
INTEREST RATE
PAGE NO 2520

OWNER'S NAME MAILING ADDRESS	DESCRIPTION			TAXES CHARGED	DECEMBER TAXES	PENALTY	JUNE TAXES	PENALTY	TOTAL DELINQUENT	C.D. DATE	MEMO
	LAND	IMPROVEMENTS	TOTAL VALUE								
09-06-91 2.16											
ERWIN, ROGER W. 617 LAKEVIEW DRIVE APEX, N.C. 27502 PARCEL-ID 18-007-0851.000	-00-00 GILLETTE SUBDIV NO. 2 LOT 43 0000.00A RES USE CODE 500										
	1,370	00	1,370								
09-06-91 2.16											
ERWIN, ROGER W. 617 LAKEVIEW DRIVE APEX, N.C. 27502 PARCEL-ID 18-007-0852.000	-00-00 GILLETTE SUBDIV NO. 2 LOT 44 0000.00A RES USE CODE 500										
	1,370	00	1,370								
09-06-91 2.16											
PERDUE, HOWARD W. JR. RT. 1. BOX 83 CHESAPEAKE, OHIO 45619 PARCEL-ID 18-007-0853.000	-00-00 GILLETTE SUBDIV NO. 2 LOT 45 0000.00A RES USE CODE 500			WD Smoot, Charles W. ~ Kathryn L. Kelly-Smoot							
	1,010	00	1,010								
PERDUE, HOWARD W. JR. RT.1. BOX 83 CHESAPEAKE, OHIO 45619 PARCEL-ID 18-007-0854.000	-00-00 GILLETTE SUBDIV NO. 2 LOT 46 0000.00A RES USE CODE 500			WD Charles W. Smoot ~ Kathryn L. Kelly-Smoot							
	1,010	00	1,010								
PERDUE, HOWARD W. JR. RT. 1. BOX 83 CHESAPEAKE, OHIO 45619 PARCEL-ID 18-007-0855.000	-00-00 GILLETTE SUBDIV NO. 2 LOT 47 0000.00A RES USE CODE 500			WD Charles W. Smoot ~ Kathryn L. Kelly-Smoot							
	1,370	00	1,370								
PERDUE, HOWARD W. JR. RT.1. BOX 83 CHESAPEAKE, OHIO 45619 PARCEL-ID 18-007-0856.000	-00-00 GILLETTE SUBDIV NO. 2 LOT 48 0000.00A RES USE CODE 500			WD Charles W. Smoot ~ Kathryn L. Kelly-Smoot							
	1,370	00	1,370								
PERDUE, HOWARD W. JR.& RUTH R. RT.1. BOX 83 CHESAPEAKE, OHIO 45619-000 PARCEL-ID 18-007-0857.000	-00-00 GILLETTE SUBDIV NO. 2 LOT 49 0000.00A RES USE CODE 500			WD Charles W. Smoot ~ Kathryn L. Kelly-Smoot							
	1,010	00	1,010								
PERDUE, HOWARD W. JR.& RUTH R. RT.1. BOX 83 CHESAPEAKE, OHIO 45619-000 PARCEL-ID 18-007-0858.000	-00-00 GILLETTE SUBDIV NO. 2 LOT 50 0000.00A RES USE CODE 500			WD Charles W. Smoot ~ Kathryn L. Kelly-Smoot							
	1,010	00	1,010								
MACRI, DON T. AND BETTY R. 3242 CHASE STREET	15-01-22 28-720 721 PT. 0000.40A RES USE CODE 500										

TAX RATE 36.40
A/R RED FACTOR 03.3244
OTH RED FACTOR 04.7465

LAWRENCE
TAX DISTRICT

GENERAL TAX LIST AND DUPLICATE OF REAL AND PUBLIC UTILITY PROPERTY
COUNTY REAL ESTATE TAXES AND SPECIAL ASSESSMENTS

18-ROME TWP-FAIRLAND S.D.

12/28/91

TAX YEAR 1991
INTEREST RATE
PAGE NO 2521

OWNER'S NAME MAILING ADDRESS	DESCRIPTION			TAXES CHARGED	DECEMBER TAXES	PENALTY	JUNE TAXES	PENALTY	TOTAL DELINQUENT	C.D. DATE	MEMO
	LAND	IMPROVEMENTS	TOTAL VALUE								
HUNTINGTON, W. VA. 25704 PARCEL-ID 18-007-0900.000	1,450	00	1,450								
MACRI, DON T. & BETTY R. 3242 CHASE ST HUNTINGTON, W. VA. PARCEL-ID 18-007-1000.000	15-01-22 28-720 721 PT. 0000.20A RES USE CODE 511 720	00	720								
MACRI, DON T. & BETTY R. 3242 CHASE ST. HUNTINGTON, W. VA. PARCEL-ID 18-007-1100.000 09-20-91 496.28	15-02-22 28-720 721 PT. 0000.20A RES USE CODE 510 1,050	15,720	16,770								
MACRI, DON T. & BETTY R. 3242 CHASE ST. HUNTINGTON, WVA. 25701 PARCEL-ID 18-007-1100.456	BLDG. VALUE ONLY 1990 TAX YEAR RES USE CODE 510 00	15,720	15,720								
CALLICOAT, KENNETH L. & BETTY BOX 566 PROCTORVILLE, OHIO 45669 PARCEL-ID 18-007-1200.000	15-01-22 28 100' ON RIVER DRIV EX 100' 0000.23A RES USE CODE 500 1,730	00	1,730								
THOMPSON, JACK & MARGARET 6325 PEARIDGE HUNTINGTON, W. VA. PARCEL-ID 18-007-1300.000	15-01-22 28-720 721 PT 50AC & PT. 50 AC. 0001.00A RES USE CODE 500 2,220	00	2,220								
FAIRLAND LOCAL SCHOOL DISTRICT PROCTORVILLE, OHIO PARCEL-ID 18-007-1400.000	15-01-22 28-720 E OF BD. OF ED .6.00 AC. TR. 0003.39A USE CODE 650 11,870	474,150	486,020								
GREENLEE, O. C. & DOROTHY D. 1331 PALM AVE. WINTER PARK, FLA. 32789-000 PARCEL-ID 18-007-1500.000	15-02-22 28-720 721 PT E1/2 LE SS 0.21A BALO.64ACS 'RES USE CODE 501 1,360	00	1,360	3242 Chase St Huntington W.Va. DON T. & BETTY R. MACRI	.21/AC 1500.002						
MACRI, DON T & BETTY R. 3242 CHASE ST. HTNG. W. VA. 25704 VOL 545 PG 24 PARCEL-ID 18-007-1500.001	15-1-22 28-720,721 PT E 1/2 PT 0.21ACS RES USE CODE 500 440	00	440								
RUGGIERO, JOHN L & ANNETTE M. 022 C/O TRANSAMERICA REAL ESTATE TAX SERVICE	15-01-22 28-720 721 PT. 0000.33A RES USE CODE 501 1,290	00	1,290	WD Po Box 5047 Brock, Ohio Turley, Billy N. & Virginia Ruth							

TAX RATE 36.40
A/R RED FACTOR 03.3244
OTH RED FACTOR 04.7465

LAWRENCE
TAX DISTRICT

GENERAL TAX LIST AND DUPLICATE OF REAL AND PUBLIC UTILITY PROPERTY
COUNTY REAL ESTATE TAXES AND SPECIAL ASSESSMENTS

18-ROME TWP-FAIRLAND S.D.

12/28/91

TAX YEAR 1991
INTEREST RATE
PAGE NO 2522

OWNER'S NAME MAILING ADDRESS	DESCRIPTION			TAXES CHARGED	DECEMBER TAXES	PENALTY	JUNE TAXES	PENALTY	TOTAL DELINQUENT	C.D. DATE	MEMO
	LAND	IMPROVEMENTS	TOTAL VALUE								
1105 SCHROCK RD SUITE 437 COLUMBUS. OHIO 43229 PARCEL-ID 18-007-1600.000											
GILLETTE, DONALD O. & WANDA L. RT. 1 BOX 594 PROCTORVILLE, OHIO 45669-0000 PARCEL-ID 18-007-1700.000	15-01-22 28-721 PT. 0000.20A RES USE CODE 501 690	00	690								
GILLETTE, DONALD O. & WANDA L. RT. 1 BOX 594 PROCTORVILLE, OHIO 45669-0000 PARCEL-ID 18-007-1800.000	15-01-22 28-720 721 E1/2 0000.25A RES USE CODE 511 850 HOMESITE VALUE LISTED BELOW 850	10,310 10,310	11,160 11,160								
GILLETTE, GERTRUDE RT. 1 BOX 595 PROCTORVILLE, OHIO 45669-000 VOL 561 PG 424 PARCEL-ID 18-008-0210.000 10-04-91 TRNSF FROM 18-008-0210.000	15-01-22 720, 721 E 1/2 LESS 6.5 ACRES 0085.88A AGR USE CODE 121 AUV 5,790 HOMESITE VALUE LISTED BELOW 2,120 GILLETTE, ROBERT P. & GER	6,520 6,520	12,310 8,640								
GILLETTE, ROBERT P. & GERTRUDE RT. 1 BOX 595 PROCTORVILLE, OHIO 45669-000 PARCEL-ID 18-008-0210.000 10-04-91 TRNSF TO 18-008-0210.000	15-01-22 720, 721 E 1/2 LESS 6.5 ACRES 0085.88A AGR USE CODE 121 00 GILLETTE, GERTRUDE	00	00								
CALLICOAT, KENNETH L. & BETTY J. RT. 1 BOX 566 PROCTORVILLE, OHIO 45669 PARCEL-ID 18-008-0211.000	15-01-22 720,721 E 1/2 LESS 6. 5ACRES 0000.32A RES USE CODE 501 1,050	00	1,050								
GILLETTE, GERTRUDE RT. 1 BOX 595 PROCTORVILLE, OHIO 45669-0000 VOL 561 PG 424 PARCEL-ID 18-008-0300.000 10-04-91 TRNSF FROM 18-008-0300.000	15-01-22 28-722 E PT. 0000.50A AGR USE CODE 111 AUV 50 GILLETTE, ROBERT P. & GER	00	50								
GILLETTE, ROBERT P. & GERTRUDE RT. 1 BOX 595 PROCTORVILLE, OHIO 45669-0000 PARCEL-ID 18-008-0300.000 10-04-91 TRNSF TO 18-008-0300.000	15-01-22 28-722 E PT. 0000.50A AGR USE CODE 111 00 GILLETTE, GERTRUDE	00	00								
GORBY, JOHN & EDNA RT. 2 BOX 219 PROCTORVILLE, OHIO 45669	15-01-22 28-723 ON S LINE E OF RD. 0001.00A AGR USE CODE 121										

TAX RATE 36.40
A/R RED FACTOR 03.3244
OTH RED FACTOR 04.7465

LAWRENCE
TAX DISTRICT 18-ROME TWP-FAIRLAND S.D.

GENERAL TAX LIST AND DUPLICATE OF REAL AND PUBLIC UTILITY PROPERTY
COUNTY REAL ESTATE TAXES AND SPECIAL ASSESSMENTS

12/28/91

TAX YEAR 1991
INTEREST RATE
PAGE NO 2523

OWNER'S NAME MAILING ADDRESS	DESCRIPTION LAND	IMPROVEMENTS	TOTAL VALUE	TAXES CHARGED	DECEMBER TAXES	PENALTY	JUNE TAXES	PENALTY	TOTAL DELINQUENT	C.D. DATE	MEMO
PARCEL-ID 18-008-0400.000	AUV 20	00	20								
GORBY, JOHN & EDNA RT. 2 BOX 219 PROCTORVILLE, OHIO 45669 PARCEL-ID 18-008-0500.000	15-01-22 28-723 W END 0010.63A AGR USE CODE 121 AUV 2,160	00	2,160								
BAILES, WILLIAM H. & ROSALIE RT. 1 BOX 595 PROCTORVILLE, OHIO PARCEL-ID 18-008-0600.000	15-01-22 28-722 E PT. 0000.30A RES USE CODE 511 1,250 HOMESITE VALUE LISTED BELOW 1,250	7,350 7,350	8,600 8,600								
BERRY, L.T. & JEAN B. RES LIFE EST REM BERRY LYMAN T JR. ETA RT 1 . BOX 3. PROCTORVILLE,OHIO 45669 VOL 548 PG 230 PARCEL-ID 18-008-0700.000	15-01-22 28-723,724 BET. PADDY ROADS 0023.60A AGR USE CODE 121 5,600	00	5,600								
FULLER, SALEM, JR. & DONNA SUE P.O. BOX 691 PROCTORVILLE, OHIO 45669-000 PARCEL-ID 18-008-0800.000	15-01-22 28-725,726 W END W OF PADDY 0001.10A RES USE CODE 510 2,460	4,720	7,180								
KINGERY, JANET RT. 4 BOX 440 CHESAPEAKE, OHIO 45619 VOL 556 PG 257 PARCEL-ID 18-008-0801.000 02-12-91 TRNSF FROM 18-008-0801.000 KINGERY, RONNIE G. & JANE T 04-02-91 TRNSF TO 18-008-0801.000 NELSON, BARRY K. & JACK L	15-01-22 28 725 726 W END W OF PADDY 0007.72A AGR USE CODE 101 00	00	00								
NELSON, BARRY K. & JACK L. ROUTE 2 PROCTORVILLE, OHIO 45669 VOL 557 PG 239 PARCEL-ID 18-008-0801.000 04-02-91 TRNSF FROM 18-008-0801.000 KINGERY, JANET	15-01-22 28 725 726 W END W OF PADDY 0007.72A AGR USE CODE 101 1,040	600	1,640								
KINGERY, RONNIE G. & JANET P.O. BOX 550 PROCTORVILLE, OHIO 45669 PARCEL-ID 18-008-0801.000 02-12-91 TRNSF TO 18-008-0801.000 KINGERY, JANET	15-01-22 28 725 726 W END W OF PADDY 0007.72A AGR USE CODE 101 00	00	00								
KINGERY, REX E. & MARGARET 3757 FOUR POLE RD. HUNTINGTON, W. VA.	15-01-22 PT 725 726 W END W O FPADDY 0018.83A AGR USE CODE 100										

TAX RATE 36.40
A/R RED FACTOR 03.3244
OTH RED FACTOR 04.7465

LAWRENCE
TAX DISTRICT 18-ROME TWP-FAIRLAND S.D.

GENERAL TAX LIST AND DUPLICATE OF REAL AND PUBLIC UTILITY PROPERTY
COUNTY REAL ESTATE TAXES AND SPECIAL ASSESSMENTS

12/28/91

TAX YEAR 1991
INTEREST RATE
PAGE NO 2524

OWNER'S NAME MAILING ADDRESS	DESCRIPTION LAND	IMPROVEMENTS	TOTAL VALUE	TAXES CHARGED	DECEMBER TAXES	PENALTY	JUNE TAXES	PENALTY	TOTAL DELINQUENT	C.D. DATE	MEMO
PARCEL-ID 18-008-0802.000	2,280	110	2,390								
BURCHAN, VIRGIL RT. 2 BOX 172 PROCTORVILLE, OHIO PARCEL-ID 18-008-0900.000 08-19-91 TRNSF TO 18-008-0900.000 BURCHAM, JANET F	15-01-22 28-725,726 W END 10' X150' STRIP S OF LOT 17 0000.03A RES USE CODE 500 00	00	00								
BURCHAM, JANET F RT. 2 BOX 172 PROCTORVILLE, OHIO 45619 VOL 560 PG 366 PARCEL-ID 18-008-0900.000 08-19-91 TRNSF FROM 18-008-0900.000 BURCHAN, VIRGIL	15-01-22 28-725,726 W END 10' X150' STRIP S OF LOT 17 0000.03A RES USE CODE 500 280	00	280								
PITTMAN, JOHN T & MITZI G 022 C/O TRANSAMERICA REAL ESTATE TAX SERVICE 1105 SCHROCK RD SUITE 437 COLUMBUS. OHIO 43229 VOL 560 PG 96 PARCEL-ID 18-008-1000.000 08-06-91 TRNSF FROM 18-008-1000.000 WALKER, DAVID G. & CHERYL	15-01-22 28-725,726 W END 10' X150' STRIP S OF LOT 18 0000.03A RES USE CODE 500 280	00	280								
WALKER, DAVID G. & CHERYL J. 012 C/O TRANSAMERICA REAL ESTATE TAX SERVICE 1105 SCHROCK RD SUITE 437 COLUMBUS. OHIO 43229 PARCEL-ID 18-008-1000.000 08-06-91 TRNSF TO 18-008-1000.000 PITTMAN, JOHN T & MITZI G	15-01-22 28-725,726 W END 10' X150' STRIP S OF LOT 18 0000.03A RES USE CODE 500 00	00	00								
FIELD, ZOLA 141 NIGHBERT AVE. LOGAN, W.VA. 25601 PARCEL-ID 18-008-1100.000	15-1-22 28-723 723 725 726 MID PART LESS 2A & 1A & 1A & 1A & 1A= 21.61A RES USE CODE 503 9,190	00	9,190								
WOOTEN, RONALD E. & MICHELLE D . ROUTE 4 BOX 543 PROCTORVILLE, OHIO 45669 Y PARCEL-ID 18-008-1100.001	15-1-22 28-723 724 725 726 MID PT. PT. 1.00 ACS. RES USE CODE 500 2,220	00	2,220								
STARCHER, RONALD E AND KATHY L ROUTE 4 BOX 277 PROCTORVILLE, OHIO 45669 PARCEL-ID 18-008-1100.002	15-01-22 28-723 724 725 726 MI D PT PT 1.00 ACRE RES USE CODE 500										

TAX RATE 36.40
A/R RED FACTOR 03.3244
OTH RED FACTOR 04.7465

LAWRENCE
TAX DISTRICT

GENERAL TAX LIST AND DUPLICATE OF REAL AND PUBLIC UTILITY PROPERTY
COUNTY REAL ESTATE TAXES AND SPECIAL ASSESSMENTS

18-ROME TWP-FAIRLAND S.D.

12/28/91

TAX YEAR 1991
INTEREST RATE
PAGE NO 2525

OWNER'S NAME MAILING ADDRESS	DESCRIPTION LAND	IMPROVEMENTS	TOTAL VALUE	TAXES CHARGED	DECEMBER TAXES	PENALTY	JUNE TAXES	PENALTY	TOTAL DELINQUENT	C.D. DATE	MEMO
	2,220	00	2,220								
STARCHER, RONALD E AND KATHY L ROUTE 4 BOX 277 PROCTORVILLE, OHIO 45669 PARCEL-ID 18-008-1100.003	15-01-22 28-723 724 725 726 MI D PT PT 1.00 ACRE RES USE CODE 500										
	2,220	00	2,220								
BURCHAM, THOMAS L. & SANDRA B WILLIAMS STREET PROCTORVILLE, OHIO 45669 PARCEL-ID 18-008-1100.004	15-1-22 723, 724, 625, 726 MID PART PT 1.00 ACRES RES USE CODE 501										
	6,320	00	6,320								
STARCHER, RONALD E. & KATHY L. RT. 4 BOX 277 PROCTORVILLE, OHIO 45669-000 PARCEL-ID 18-008-1101.000	15-01-22 28-723 724 725 726 MID PT 0002.00A RES USE CODE 501										
	4,430	00	4,430								
BUCKNER, F.C. & FREEDA R. 2 BOX 151 PROCTORVILLE, OHIO 45669 VOL 560 PG 597 PARCEL-ID 18-008-1200.000	15-1-22/28 725, 726 W END 0.50 AC (VOL 483 P 233) RES USE CODE 510										
	1,650	13,530	15,180								
	HOMESITE VALUE LISTED BELOW										
	1,650	13,530	15,180								
08-30-91 TRNSF FROM 18-008-1200.000 BUCKNER, F.C. & FREEDA LI											
BUCKNER, F.C. & FREEDA LIFE ES T R. 2 BOX 151 PROCTORVILLE, OHIO 45669 PARCEL-ID 18-008-1200.000	15-1-22/28 725, 726 W END 0.50 AC (VOL 483 P 233) RES USE CODE 510										
	00	00	00								
08-30-91 TRNSF TO 18-008-1200.000 BUCKNER, F.C. & FREEDA											
FERGUSON, MARY LEE RT. 1 BOX 26 PROCTORVILLE, OHIO PARCEL-ID 18-008-1300.000	15-01-22 28-723,724,725,726 MI DPT. 0000.69A RES USE CODE 511										
	2,010	5,820	7,830								
	HOMESITE VALUE LISTED BELOW										
	2,010	5,820	7,830								
FERGUSON, JULIAN LIFE ESTATE RT. 1 PROCTORVILLE, OHIO 45669 PARCEL-ID 18-008-1400.000	15-01-22 28-723,724,725,726 MI DPT. 0000.69A RES USE CODE 511										
	2,010	3,520	5,530								
	HOMESITE VALUE LISTED BELOW										
	2,010	3,520	5,530								
BLACK, ROSEMMA F. RT. 1 BOX 20 PROCTORVILLE, OHIO 45669	15-1-22/28 723,724,725 MID PT LESS 5.01 BAL=6.28A AGR USE CODE 101										

TAX RATE 36.40
A/R RED FACTOR 03.3244
OTH RED FACTOR 04.7465

LAWRENCE
TAX DISTRICT

GENERAL TAX LIST AND DUPLICATE OF REAL AND PUBLIC UTILITY PROPERTY
COUNTY REAL ESTATE TAXES AND SPECIAL ASSESSMENTS

18-ROME TWP-FAIRLAND S.D.

12/28/91

TAX YEAR 1991
INTEREST RATE
PAGE NO 2526

OWNER'S NAME MAILING ADDRESS	DESCRIPTION LAND	IMPROVEMENTS	TOTAL VALUE	TAXES CHARGED	DECEMBER TAXES	PENALTY	JUNE TAXES	PENALTY	TOTAL DELINQUENT	C.D. DATE	MEMO
PARCEL-ID 18-008-1500.000											
	3,230	14,360	17,590								
	HOMESITE VALUE LISTED BELOW										
	510	14,360	14,870								
BLACK, CHARLES & RHONDA RT. 1 BOX 19A PROCTORVILLE, OHIO 45669 EX. SALE: 12-18-84 PARCEL-ID 18-008-1500.001	15-1-22/28 723,724,725 MID PT. 1.34ACS. RES USE CODE 511										
	2,330	17,220	19,550								
BLACK, SUSAN DENISE 022 C/O TRANSAMERICA REAL ESTATE TAX SERVICE 1105 SCHROCK RD SUITE 437 COLUMBUS. OHIO 43229 PARCEL-ID 18-008-1500.002	15-1-22/28 723,724,725 MID PT 3.57ACS. RES USE CODE 501										
	3,060	17,390	20,450								
BLACK, CHARLES F. & RHONDA L. RT. 1 BOX 19-A PROCTORVILLE, OHIO 45669 PARCEL-ID 18-008-1500.003	15-1-22/28 723,724,725 PT MID PT 0.10 A AGR USE CODE 101										
	220	00	220								
PORTER, KENNY RAY RT. 1 BOX 21AA PROCTORVILLE, OHIO 45669 VOL 558 PG 395 PARCEL-ID 18-008-1501.000	15-01-22 PT LOT 723 0000.49A RES USE CODE 599										
	1,610	1,120	2,730								
05-22-91 TRNSF FROM 18-008-1501.000 PORTER, KENNY RAY AND KAR											
PORTER, KENNY RAY AND KAREN G. RT. 1 BOX 21AA PROCTORVILLE, OHIO 45669 PARCEL-ID 18-008-1501.000	15-01-22 PT LOT 723 0000.49A RES USE CODE 599										
	00	00	00								
05-22-91 TRNSF TO 18-008-1501.000 PORTER, KENNY RAY											
HARRIS, PAUL V. & GOLDIE M. P.O. BOX 331 PROCTORVILLE, OH. 45669-000 PARCEL-ID 18-008-1503.000	15-01-22 28-723 724 725 MID PT LESS .65A & .59A .65A 0000.47A RES USE CODE 501										
	1,570	00	1,570								
PORTER, KENNY RAY AND KAREN G. RT. 1 BOX 21AA PROCTORVILLE, OHIO 45669 PARCEL-ID 18-008-1504.000	15-01-22 28-723 724 725 PT MID PT 0000.65A RES USE CODE 501										
	00	00	00								
05-22-91 TRNSF TO 18-008-1504.000 PORTER, KENNY RAY											
PORTER, KENNY RAY RT. 1 BOX 21AA PROCTORVILLE, OHIO 45669	15-01-22 28-723 724 725 PT MID PT 0000.65A RES USE CODE 501										

TAX RATE 36.40
A/R RED FACTOR 03.3244
OTH RED FACTOR 04.7465

LAWRENCE
TAX DISTRICT 18-ROME TWP-FAIRLAND S.D.

GENERAL TAX LIST AND DUPLICATE OF REAL AND PUBLIC UTILITY PROPERTY
COUNTY REAL ESTATE TAXES AND SPECIAL ASSESSMENTS

12/28/91

TAX YEAR 1991
INTEREST RATE
PAGE NO 2527

OWNER'S NAME MAILING ADDRESS	DESCRIPTION LAND	IMPROVEMENTS	TOTAL VALUE	TAXES CHARGED	DECEMBER TAXES	PENALTY	JUNE TAXES	PENALTY	TOTAL DELINQUENT	C.D. DATE	MEMO
VOL 558 PG 395											
PARCEL-ID 18-008-1504.000	2,170	00	2,170								
05-22-91 TRNSF FROM 18-008-1504.000 PORTER, KENNY RAY AND KAR											
MCCOMAS, JENNIE H. LIFE EST.	15-01-22 28-723 724 725 MID PT										
HAMLIN, DAVID A. LIFE EST.	0000.59A	RES USE CODE	501								
RT 1 BOX 28 A											
PROCTORVILLE, OHIO 45669	1,850	00	1,850								
PARCEL-ID 18-008-1505.000	HOMESITE VALUE LISTED BELOW										
	1,850	00	1,850								
PORTER, KENNY RAY AND KAREN G.	15-01-22 28-723 724 725 PT										
RT. 1 BOX 21AA	0000.65A	RES USE CODE	501								
PROCTORVILLE, OHIO											
45669	00	00	00								
Y											
PARCEL-ID 18-008-1506.000											
05-22-91 TRNSF TO 18-008-1506.000 PORTER, KENNY RAY											
PORTER, KENNY RAY	15-01-22 28-723 724 725 PT										
RT 1 BOX 21AA	0000.65A	RES USE CODE	501								
PROCTORVILLE, OHIO 45669											
VOL 558 PG 395	2,010	00	2,010								
PARCEL-ID 18-008-1506.000											
05-22-91 TRNSF FROM 18-008-1506.000 PORTER, KENNY RAY AND KAR											
BOSTER, RUSSELL L.	15-01-22 28-723,724,725 MID. P										
RT. 2 BOX 143	T										
PROCTORVILLE, OH. 45669-000	0001.60A	RES USE CODE	501								
PARCEL-ID 18-008-1600.000											
	1,020	00	1,020								
BLANKENSHIP, CARL R	15-01-22 28-723,724,725 MID. P										
RT. 1 BOX 22	T										
PROCTORVILLE, OHIO 45669	0001.03A	RES USE CODE	511								
PARCEL-ID 18-008-1700.000											
	2,300	5,290	7,590								
08-30-91 107.83											
BOSTER, RUSSELL L.	15-01-22 28-723,724,725 MID. P										
RT. 2 BOX 143	T										
PROCTORVILLE, OH. 45669-000	0010.20A	AGR USE CODE	100								
PARCEL-ID 18-008-1800.000											
	540	00	540								
INVESTORS ACCEPTANCE CORP	15-01-22 28-723,724,725 MID. P			Rt 1 Box 23 Proc. O							
RT. 1 BOX 23	T										
PROCTORVILLE, OHIO	0001.30A	RES USE CODE	511	Avril Lee & Carolyn Smith —							
PARCEL-ID 18-009-0100.000											
	2,900	4,460	7,360								
BOSTER, DONALD & PATSY	15-01-22 28-723,724,725 MID. P										

TAX RATE 36.40
A/R RED FACTOR 03.3244
OTH RED FACTOR 04.7465

LAWRENCE
TAX DISTRICT 18-ROME TWP-FAIRLAND S.D.

GENERAL TAX LIST AND DUPLICATE OF REAL AND PUBLIC UTILITY PROPERTY
COUNTY REAL ESTATE TAXES AND SPECIAL ASSESSMENTS

12/28/91

TAX YEAR 1991
INTEREST RATE
PAGE NO 2528

OWNER'S NAME MAILING ADDRESS	DESCRIPTION LAND	IMPROVEMENTS	TOTAL VALUE	TAXES CHARGED	DECEMBER TAXES	PENALTY	JUNE TAXES	PENALTY	TOTAL DELINQUENT	C.D. DATE	MEMO
P.O. BOX 65	T										
PROCTORVILLE, OHIO	0001.05A	RES USE CODE	500								
PARCEL-ID 18-009-0200.000											
	110	00	110								
FIELD, ZOLA	15-01-22 28-725 PT.										
141 NIGHBERT AVE.	0006.50A	AGR USE CODE	100								
LOGAN, W. VA. 25601											
PARCEL-ID 18-009-0300.000	3,930	00	3,930								
FERGUSON, DORIS	15-01-22 28-723 PT MID PT LESS										
RT. 1, BOX 29	0.45A		SURV 19								
PROCTORVILLE, OHIO 45669	7 0000.46A	RES USE CODE	511								
PARCEL-ID 18-009-0400.000											
	840	4,390	5,230								
	HOMESITE VALUE LISTED BELOW										
	840	4,390	5,230								
SHEPPARD, MARINDA MARIE	15-01-22 28-PT 723 PT MID PT										
RT. 1 BOX 29	0000.45A	RES USE CODE	510								
PROCTORVILLE, OH. 45669-0000											
PARCEL-ID 18-009-0401.000	1,650	5,160	6,810								
	HOMESITE VALUE LISTED BELOW										
	1,650	5,160	6,810								
GARDNER, CLARENCE C. ETAL	15-01-22 28-723 PT 60 X 150										
RT. 1 BOX 631	0000.21A	RES USE CODE	511								
PROCTORVILLE, OHIO 45669-0000											
PARCEL-ID 18-009-0500.000	810	8,080	8,890								
	HOMESITE VALUE LISTED BELOW										
	810	8,080	8,890								
BROWN, HAZEL	15-01-22 28-724 PT W SIDE RD										
RT. 1 BOX 633	130' ON RD X 330'		LESS O.								
PROCTORVILLE, OHIO 45669	5 0000.37A	RES USE CODE	511								
PARCEL-ID 18-009-0600.000											
	00	00	00								
02-07-91 TRNSF FROM 18-009-0600.000 BROWN, MERRILL & HAZEL											
02-07-91 TRNSF TO 18-009-0600.000 BROWN, HAZEL & LARRY D.											
BROWN, HAZEL & LARRY D.	15-01-22 28-724 PT W SIDE RD			12-9-92							
RT. 1 BOX 633	130' ON RD X 330'		LESS O.								
PROCTORVILLE, OHIO 45669	5 0000.37A	RES USE CODE	511	Ricky L. & Jill L. Browning —							
VOL 556 PG 204, 207											
PARCEL-ID 18-009-0600.000	1,730	11,540	13,270								
	HOMESITE VALUE LISTED BELOW										
	1,730	11,540	13,270								
02-07-91 TRNSF FROM 18-009-0600.000 BROWN, HAZEL											
BROWN, MERRILL & HAZEL	15-01-22 28-724 PT W SIDE RD										
RT. 1 BOX 633	130' ON RD X 330'		LESS O.								
PROCTORVILLE, OHIO 45669	5 0000.37A	RES USE CODE	511								
PARCEL-ID 18-009-0600.000											
	00	00	00								
02-07-91 TRNSF TO 18-009-0600.000 BROWN, HAZEL											
BROWN, MERRILL & HAZEL	15-01-22 28 PT 724 PT W SIDE R										

TAX RATE 36.40
A/R RED FACTOR 03.3244
OTH RED FACTOR 04.7465

LAWRENCE
TAX DISTRICT

GENERAL TAX LIST AND DUPLICATE OF REAL AND PUBLIC UTILITY PROPERTY
COUNTY REAL ESTATE TAXES AND SPECIAL ASSESSMENTS

18-ROME TWP-FAIRLAND S.D.

12/28/91

TAX YEAR 1991
INTEREST RATE
PAGE NO 2529

OWNER'S NAME MAILING ADDRESS	DESCRIPTION LAND	IMPROVEMENTS	TOTAL VALUE	TAXES CHARGED	DECEMBER TAXES	PENALTY	JUNE TAXES	PENALTY	TOTAL DELINQUENT	C.D. DATE	MEMO
RT. 1 BOX 633 PROCTORVILLE, OHIO 45669 PARCEL-ID 18-009-0601.000	DS & W PT 0000.55A	RES USE CODE	501								
02-07-91 TRNSF TO 18-009-0601.000	00	00	00 BROWN, HAZEL								
BROWN, HAZEL & LARRY D. RT. 1 BOX 633 PROCTORVILLE, OHIO 45669 VOL 556 PG 204, 207 PARCEL-ID 18-009-0601.000	15-01-22 28 PT 724 PT W SIDE R DS & W PT 0000.55A 1,450	RES USE CODE 00	501 1,450	12-9-92 Ricky L + Teri L Browning –							
02-07-91 TRNSF FROM 18-009-0601.000		BROWN, HAZEL									
BROWN, HAZEL RT. 1 BOX 633 PROCTORVILLE, OHIO 45669 PARCEL-ID 18-009-0601.000	15-01-22 28 PT 724 PT W SIDE R DS & W PT 0000.55A	RES USE CODE	501								
02-07-91 TRNSF FROM 18-009-0601.000	00	00	00 BROWN, MERRILL & HAZEL								
02-07-91 TRNSF TO 18-009-0601.000		BROWN, HAZEL & LARRY D.									
BUTCHER, RUSSELL E. & PEGGY J. RT. 1 BOX 635 PROCTORVILLE, OHIO 45669-0000 PARCEL-ID 18-009-0700.000	15-01-22 28-724 PT. 0000.92A 1,610 HOMESITE VALUE LISTED BELOW 1,610	RES USE CODE 11,340 11,340	511 12,950 12,950								
GARDNER, CLARENCE C. RT. 2 BOX 389 PROCTORVILLE, OH. 45669-0008 RT 2 VOL 542 PG 69 PARCEL-ID 18-009-0800.000	15-01-22 28 723,724 PT E 1/2 W OF RD LESS 4.88 ACRES BAL-98. 7 ACRES 29,880 HOMESITE VALUE LISTED BELOW	AGR USE CODE 4,980	101 34,860	96.79/100 0800.018 Bal=2.08 Danny J + Lorilei Holschuh –							
NOTTINGHAM, BRUCE A. & RHONDA L. RT. 3 BOX 334 PROCTORVILLE, OHIO 45669 VOL 540 PG 343 PARCEL-ID 18-009-0800.001	LOT 1 GARDNER ESTATES 2,830	RES USE CODE 00	500 2,830	WD 11/30/93 1147 Sons Of Salem, OH 44460 Leslie R. + Nellie I Mullins							
BAME, ROBERT E. & JOYCE W. ROUTE 1 BOX 614 PROCTORVILLE, OHIO 45669 VOL 544 PG 461 PARCEL-ID 18-009-0800.002	LOT 2 GARDNER ESTATES 2,830	AGR USE CODE 00	101 2,830								
BAME, ROBERT E. & JOYCE W. ROUTE 1 BOX 614 PROCTORVILLE, OHIO 45669 VOL 544 PG 461 PARCEL-ID 18-009-0800.003	LOT 3 GARDNER ESTATES 2,830	RES USE CODE 00	500 2,830								

TAX RATE 36.40
A/R RED FACTOR 03.3244
OTH RED FACTOR 04.7465

LAWRENCE
TAX DISTRICT

GENERAL TAX LIST AND DUPLICATE OF REAL AND PUBLIC UTILITY PROPERTY
COUNTY REAL ESTATE TAXES AND SPECIAL ASSESSMENTS

18-ROME TWP-FAIRLAND S.D.

12/28/91

TAX YEAR 1991
INTEREST RATE
PAGE NO 2530

OWNER'S NAME MAILING ADDRESS	DESCRIPTION LAND	IMPROVEMENTS	TOTAL VALUE	TAXES CHARGED	DECEMBER TAXES	PENALTY	JUNE TAXES	PENALTY	TOTAL DELINQUENT	C.D. DATE	MEMO
THACKER, RALPH & BEVERLY RT. 1 BOX 615A PROCTORVILLE, OHIO 45669 VOL 542 PG 69 PARCEL-ID 18-009-0800.004	LOT 4 GARDNER ESTATE 2,830 HOMESITE VALUE LISTED BELOW 2,830	RES USE CODE 15,400 15,400	500 18,230 18,230								
GARDNER, CLARENCE C. ROUTE 1 BOX 631 PROCTORVILLE, OHIO 45669 PARCEL-ID 18-009-0800.005	LOT 5 GARDNER ESTATES PT 50 X 133 1,410	RES USE CODE 00	500 1,410								
GRIM, WILLIAM H. & MARY M. # 9 PINE CT. KENOVA W. VA. 25530 PARCEL-ID 18-009-0800.006	LOT 6 GARDNER ESTATES 2,830	RES USE CODE 00	500 2,830								
GARDNER, CLARENCE C. ROUTE 1 BOX 631 PROCTORVILLE, OHIO 45669 VOL 556 PG 726 PARCEL-ID 18-009-0800.007	LOT 7 GARDNER ESTATES 2,830	RES USE CODE 00	500 2,830	Theodore H. Farris –							
03-13-91 TRNSF FROM 18-009-0800.007		SCC INC.									
GARDNER, CLARENCE C. ROUTE 1 BOX 631 PROCTORVILLE, OHIO 45669 PARCEL-ID 18-009-0800.007	LOT 7 GARDNER ESTATES 00	RES USE CODE 00	500 00								
01-25-91 TRNSF TO 18-009-0800.007		SCC INC.									
SCC INC. RT. 1 BOX 586 PROCTORVILLE, OHIO 45669 VOL 554 PG 814 PARCEL-ID 18-009-0800.007	LOT 7 GARDNER ESTATES 00	RES USE CODE 00	500 00								
01-25-91 TRNSF FROM 18-009-0800.007		GARDNER, CLARENCE C.									
03-13-91 TRNSF TO 18-009-0800.007		GARDNER, CLARENCE C.									
GARDNER, CLARENCE C. ROUTE 1 BOX 631 PROCTORVILLE, OHIO 45669 VOL 556 PG 726 PARCEL-ID 18-009-0800.008	LOT 8 GARDNER ESTATES 00	RES USE CODE 00	500 00								
03-13-91 TRNSF FROM 18-009-0800.008		SCC INC.									
09-04-91 TRNSF TO 18-009-0800.008		FARRIS, THEODORE H.									
SCC INC. RT. 1 BOX 586 PROCTORVILLE, OHIO 45669 VOL 554 PG 814 PARCEL-ID 18-009-0800.008	LOT 8 GARDNER ESTATES 00	RES USE CODE 00	500 00								

TAX RATE 36.40
A/R RED FACTOR 03.3244
OTH RED FACTOR 04.7465

LAWRENCE
TAX DISTRICT

GENERAL TAX LIST AND DUPLICATE OF REAL AND PUBLIC UTILITY PROPERTY
COUNTY REAL ESTATE TAXES AND SPECIAL ASSESSMENTS

18-ROME TWP-FAIRLAND S.D.

12/28/91

TAX YEAR 1991
INTEREST RATE
PAGE NO 2531

OWNER'S NAME MAILING ADDRESS	DESCRIPTION			TAXES CHARGED	DECEMBER TAXES	PENALTY	JUNE TAXES	PENALTY	TOTAL DELINQUENT	C.D. DATE	MEMO
	LAND	IMPROVEMENTS	TOTAL VALUE								
01-25-91 TRNSF FROM 18-009-0800.008 GARDNER, CLARENCE C. 03-13-91 TRNSF TO 18-009-0800.008 GARDNER, CLARENCE C.											
GARDNER, CLARENCE C. ROUTE 1 BOX 631 PROCTORVILLE, OHIO 45669 PARCEL-ID 18-009-0800.008	LOT 8 GARDNER ESTATES RES USE CODE 500 00		00								
01-25-91 TRNSF TO 18-009-0800.008 SCC INC.											
FARRIS, THEODORE H. P.O. BOX 490 PROCTORVILLE, OHIO 45669 VOL 560 PG 648 PARCEL-ID 18-009-0800.008	LOT 8 GARDNER ESTATES RES USE CODE 500 2,830		00	2,830	Kenneth R. & Robin R. Baumgardner —						
09-04-91 TRNSF FROM 18-009-0800.008 GARDNER, CLARENCE C. 12-13-91 95.18											
GARDNER, CLARENCE C. ROUTE 1 BOX 631 PROCTORVILLE, OHIO 45669 PARCEL-ID 18-009-0800.009	LOT 9 GARDNER ESTATES RES USE CODE 500 2,830		00	2,830	Danny J. & Lorelei Holschuh - Ted & Ella M. Farris — P.O. Box 490 Proc. O.						WD King, Jack Andrew
GARDNER, CLARENCE C. ROUTE 1 BOX 631 PROCTORVILLE, OHIO 45669 PARCEL-ID 18-009-0800.010	LOT 10 GARDNER ESTATES RES USE CODE 500 2,830		00	2,830	Same TED + ELLA M. FARRIS				WD.		
GARDNER, CLARENCE C. ROUTE 1 BOX 631 PROCTORVILLE, OHIO 45669 PARCEL-ID 18-009-0800.011	LOT 11 GARDNER ESTATES RES USE CODE 500 2,830		00	2,830	Same						
GARDNER, CLARENCE C. ROUTE 1 BOX 631 PROCTORVILLE, OHIO 45669 PARCEL-ID 18-009-0800.012	LOT 12 GARDNER ESTATES RES USE CODE 500 2,830		00	2,830	Same - WD Farris, Ted & Ella M.						
GARDNER, CLARENCE C. ROUTE 1 BOX 631 PROCTORVILLE, OHIO 45669 PARCEL-ID 18-009-0800.013	LOT 13 GARDNER ESTATES AGR USE CODE 101 2,830		00	2,830	Same TED + ELLA M FARRIS				WD.		WD Leggs, Gregory L. + Vicki R.

TAX RATE 36.40
A/R RED FACTOR 03.3244
OTH RED FACTOR 04.7465

LAWRENCE
TAX DISTRICT

GENERAL TAX LIST AND DUPLICATE OF REAL AND PUBLIC UTILITY PROPERTY
COUNTY REAL ESTATE TAXES AND SPECIAL ASSESSMENTS

18-ROME TWP-FAIRLAND S.D.

12/28/91

TAX YEAR 1991
INTEREST RATE
PAGE NO 2532

OWNER'S NAME MAILING ADDRESS	DESCRIPTION			TAXES CHARGED	DECEMBER TAXES	PENALTY	JUNE TAXES	PENALTY	TOTAL DELINQUENT	C.D. DATE	MEMO
	LAND	IMPROVEMENTS	TOTAL VALUE								
GARDNER, CLARENCE C. ROUTE 1 BOX 631 PROCTORVILLE, OHIO 45669 PARCEL-ID 18-009-0800.014	LOT 14 GARDNER ESTATES RES USE CODE 500 2,830		00	2,830	Danny J. & Lorelei Holschuh —						
PRATT, STEPHEN E. & SHEILA B. 211 19TH. ST. APT. 7 KENOVA, WV. 25530 VOL 545 PG 465 PARCEL-ID 18-009-0800.015	LOT 15 GARDENER ESTATES RES USE CODE 500 2,830		00	2,830							
GARDNER, CLARENCE C. ROUTE 1 BOX 631 PROCTORVILLE, OHIO 45669 PARCEL-ID 18-009-0800.016	LOT 16 GARDENER ESTATES RES USE CODE 500 2,830		00	2,830	Danny J. & Lorelei Holschuh —						
GRIM, WILLIAM H. & MARY H. # 9 PINE CT. KENOVA W. VA. 25530 VOL 546 PG 591 PARCEL-ID 18-009-0800.017	LOT 5 GARDNER ESTATES W PT 50 X 133 RES USE CODE 500 1,410		00	1,410							
HOOVER, LARRY L AND JULIA E 10221 LANCASTER NEWARD RD MILLERSPORT, OHIO 43046 PARCEL-ID 18-009-1000.000	15-01-22 28-723,724 PT E1/2 W OF RD. NE COR. W SIDE ROAD 0000.46A RES USE CODE 511 1,210 HOMESITE VALUE LISTED BELOW 1,210	9,240 9,240	10,450 10,450								
FULLER, BETTY & RUSSELL I RT. 2 BOX 191 PROCTORVILLE, OHIO 45669 VOL 551 PG 552 PARCEL-ID 18-009-1100.000	15-01-22 28-725 W END E OF RD PT. 0000.50A RES USE CODE 501 1,650		00	1,650							
BEULAH BAPTIST CHURCH, INC. RT. 1 PROCTORVILLE, OHIO PARCEL-ID 18-009-1200.000	15-01-22 28-727 PT. 0001.00A USE CODE 685 1,750	14,630	16,380								
BEULAH BAPTIST CHURCH, INC. RT. 1 PROCTORVILLE, OHIO PARCEL-ID 18-009-1300.000	15-01-22 28- 727 179.62' ON BEULAH X 485' 0002.00A USE CODE 685 4,030		00	4,030							
BEULAH BAPTIST CHURCH, INC. RT. 1 PROCTORVILLE, OHIO PARCEL-ID 18-009-1400.000	15-01-22 28-727 E PT. 89.8' ON BEULAH X 485' 0001.00A COM USE CODE 499										

TAX RATE 36.40
A/R RED FACTOR 03.3244
OTH RED FACTOR 04.7465

LAWRENCE
TAX DISTRICT

GENERAL TAX LIST AND DUPLICATE OF REAL AND PUBLIC UTILITY PROPERTY
COUNTY REAL ESTATE TAXES AND SPECIAL ASSESSMENTS

18-ROME TWP-FAIRLAND S.D.

12/28/91

TAX YEAR 1991
INTEREST RATE
PAGE NO 2533

OWNER'S NAME MAILING ADDRESS	DESCRIPTION			TAXES CHARGED	DECEMBER TAXES	PENALTY	JUNE TAXES	PENALTY	TOTAL DELINQUENT	C.D. DATE	MEMO
	LAND	IMPROVEMENTS	TOTAL VALUE								
	1,730	18,720	20,450								
LEVISAY & WEST, INC. RT. 3 BOX 545-C PROCTORVILLE, OHIO 45669 PARCEL-ID 18-009-1500.000	15-01-22 28-726,727 MID. E1/2 LESS 0.07AC. BAL. 2.47 RES USE CODE 501										
	1,010	00	1,010								
LAWRENCE COUNTY C/O LAW. CO. COMMISSONERS LAWRENCE CO. COURTHOUSE IRONTON, OHIO PARCEL-ID 18-009-1500.001	15-01-22 & 28 PT. 726,727 MID E1/2 PT 0.07ACS. USE CODE 620										
	290	00	290								
STATE OF OHIO COLUMBUS, OHIO PARCEL-ID 18-009-1501.000	15-01-22 28 PT 726 727 MID E1/ 2PARCEL 370 WL 0012.10A USE CODE 610										
	4,240	00	4,240								
STATE OF OHIO COLUMBUS, OHIO PARCEL-ID 18-009-1502.000	15-01-22 28 726 727 MID E1/2 PARCEL 370-WD 0000.47A USE CODE 610										
	200	00	200								
JONES, BILLY JOE & SANDRA LEA RT. 4 BOX 293 PROCTORVILLE, OHIO 45669-0000 PARCEL-ID 18-009-1503.000	15-01-22 28-726 727 MID PT 0000.78A RES USE CODE 511			Phillip D. & Jenny L. Henry —							
	1,970	16,790	18,760								
MURPHY, MICHAEL J. & RITA 022 C/O TRANSAMERICA REAL ESTATE TAX SERVICE 1105 SCHROCK RD SUITE 437 COLUMBUS. OHIO 43229 VOL 557 PG 711 PARCEL-ID 18-009-1600.000	15-01-22 28-726,727 PT PARC.1- A 0000.27A RES USE CODE 511										
	1,130	20,520	21,650								
	HOMESITE VALUE LISTED BELOW										
	1,130	20,520	21,650								
04-29-91 TRNSF FROM 18-009-1600.000 MCCOMAS, JAMES F. & GENEI											
MCCOMAS, JAMES F. & GENEIVE 022 C/O TRANSAMERICA REAL ESTATE TAX SERVICE 1105 SCHROCK RD SUITE 437 COLUMBUS. OHIO 43229 PARCEL-ID 18-009-1600.000	15-01-22 28-726,727 PT PARC.1- A 0000.27A RES USE CODE 511										
	00	00	00								
04-29-91 TRNSF TO 18-009-1600.000 MURPHY, MICHAEL J. & RITA											
MCCOMAS, JAMES F. & GENIEVE 022	15-01-22 28-726,727 PT PARC.2- A										

TAX RATE 36.40
A/R RED FACTOR 03.3244
OTH RED FACTOR 04.7465

LAWRENCE
TAX DISTRICT

GENERAL TAX LIST AND DUPLICATE OF REAL AND PUBLIC UTILITY PROPERTY
COUNTY REAL ESTATE TAXES AND SPECIAL ASSESSMENTS

18-ROME TWP-FAIRLAND S.D.

12/28/91

TAX YEAR 1991
INTEREST RATE
PAGE NO 2534

OWNER'S NAME MAILING ADDRESS	DESCRIPTION			TAXES CHARGED	DECEMBER TAXES	PENALTY	JUNE TAXES	PENALTY	TOTAL DELINQUENT	C.D. DATE	MEMO
	LAND	IMPROVEMENTS	TOTAL VALUE								
C/O TRANSAMERICA REAL ESTATE TAX SERVICE 1105 SCHROCK RD SUITE 437 COLUMBUS. OHIO 43229 PARCEL-ID 18-009-1700.000	0000.13A RES USE CODE 501										
	00	00	00								
04-29-91 TRNSF TO 18-009-1700.000 MURPHY, MICHAEL J. & RITA											
MURPHY, MICHAEL J. & RITA 022 C/O TRANSAMERICA REAL ESTATE TAX SERVICE 1105 SCHROCK RD SUITE 437 COLUMBUS. OHIO 43229 VOL 557 PG 711 PARCEL-ID 18-009-1700.000	15-01-22 28-726,727 PT PARC.2- A 0000.13A RES USE CODE 501										
	280	00	280								
04-29-91 TRNSF FROM 18-009-1700.000 MCCOMAS, JAMES F. & GENIE											
WHITE, JOHN D. & CORA SUE RT. 4 BOX 287 PROCTORVILLE, OHIO 45669-000 PARCEL-ID 18-009-1701.000	-00-00 40 ON WILLIAMS ST 48 E 0000.14A RES USE CODE 501										
	770	00	770								
WHITE, JOHN D. & CORA SUE RT. 4 BOX 287 PROCTORVILLE, OHIO 45669-000 PARCEL-ID 18-009-1800.000	15-01-22 28-726,727 PT PARC 3- A 0000.27A RES USE CODE 511										
	1,130	24,010	25,140								
	HOMESITE VALUE LISTED BELOW										
	1,130	24,010	25,140								
MORRISON, ESTELLE C. R.R. 4 BOX 351 PROCTORVILLE, OHIO 45669-000 VOL 547 PG 627 PARCEL-ID 18-010-0100.000	15-01-22 28-726,727 PT MID E1/ 2 0001.00A RES USE CODE 511										
	2,220	13,410	15,630								
	HOMESITE VALUE LISTED BELOW										
	2,220	13,410	15,630								
GANDEE, STEPHEN E. & LISA M. 022 C/O TRANSAMERICA REAL ESTATE TAX SERVICE 1105 SCHROCK RD SUITE 437 COLUMBUS. OHIO 43229 PARCEL-ID 18-010-0200.000	15-1-22 28-726,727 PT MID E1/2 LESS 0.34AC BAL= 0.66AC RES USE CODE 511										
	1,780	13,730	15,510								
	HOMESITE VALUE LISTED BELOW										
	1,780	13,730	15,510								
DEHART, JOHN ETAL P.O. BOX 729 PROCTORVILLE, OHIO 45669 VOL 548 PG 408 PARCEL-ID 18-010-0200.001	15-1-22 28-726,727 PT MID PT E 1/2 PT 0.17AC RES USE CODE 501			WD Dehart, John Et-Al — Jack's Int. to John John's Int. to Jack P.O. Box 729 Proctorville John L. Dehart & Megan Nicole Dehart —							
	740	00	740								
DEHART, JACK & DANITA C/O LUTHER ARDEN 2728 BEULAH LN.	15-01-22 28-726 727 PT MID E 1/2 PT 0000.17A RES USE CODE 511										

TAX RATE 36.40
A/R RED FACTOR 03.3244
OTH RED FACTOR 04.7465

LAWRENCE
TAX DISTRICT

GENERAL TAX LIST AND DUPLICATE OF REAL AND PUBLIC UTILITY PROPERTY
COUNTY REAL ESTATE TAXES AND SPECIAL ASSESSMENTS

18-ROME TWP-FAIRLAND S.D.

12/28/91

TAX YEAR 1991
INTEREST RATE
PAGE NO 2535

OWNER'S NAME MAILING ADDRESS	DESCRIPTION			TAXES CHARGED	DECEMBER TAXES	PENALTY	JUNE TAXES	PENALTY	TOTAL DELINQUENT	C.D. DATE	MEMO
	LAND	IMPROVEMENTS	TOTAL VALUE								
PROCTORVILLE, OHIO 45669-0000											
PARCEL-ID 18-010-0201.000	850	10,210	11,060								
	HOMESITE VALUE LISTED BELOW										
	850	10,210	11,060								
BLAKE, LARRY FRANKLIN & LOIS JEAN	15-01-22 28-727 PT MID E1/2 ON RD. LESS 2.12ACS. BAL. 0.56ACS.										
RT. 4 BOX 167		RES USE CODE 511									
PROCTORVILLE, OHIO 45669											
$30,000 SALE ON 3/6/86	5,390	5,550	10,940								
PARCEL-ID 18-010-0300.000											
ROGERS, H. CLARK JR. & BARBARA E.	15-1-22 & 28 727 PT MID E1/2 ON RD LESS .32 BAL=.23ACRES										
5468 SHAWNEE DR. WEST		RES USE CODE 501									
HUNTINGTON W. VA. 25705											
VOL 552 PG 426	890	00	890								
PARCEL-ID 18-010-0300.001											
POYNTER, WILLIAM DAVID & BARBARA	15-01-22 & 28 PT 727 PT MID E 1/2 ON RD 0.80ACS.										
RT. 4 KELLI COURT		RES USE CODE 511									
PROCTORVILLE, OHIO 45669											
$78,000 SALE ON 11/04/85	1,860	22,720	24,580								
PARCEL-ID 18-010-0300.002											
HARBOUR, EARL E. AND JOANNE	15-01-22 28-727 PT MID E 1/2 ON RD. PT. 0.38ACS.										
P.O. BOX 645											
PROCTORVILLE, OHIO 45669		RES USE CODE 501		Jo Anne Harbour — PHCI							
PARCEL-ID 18-010-0300.003											
	2,450	21,440	23,890								
TOMLINSON, MERRILL E. ND VIRGINIA MAXINE	15-01-22 28-727 PT MID E1/2 ON RD PT. 0.39ACS.										
RT. 4, BOX 177-H		RES USE CODE 501									
PROCTORVILLE, OHIO 45669											
PARCEL-ID 18-010-0300.004	1,310	21,730	23,040								
BURD, TAMARA L.	15-1-22 & 28 727 PT MID E1/2 ON RD 0.32ACRES										
P.O. BOX 603											
PROCTORVILLE, OHIO 45669		RES USE CODE 501									
VOL 548 PG 615											
PARCEL-ID 18-010-0300.005	00	00	00								
07-18-91 TRNSF TO 18-010-0300.005 CIELEC, RICHARD S & FERN											
CIELEC, RICHARD S & FERN M	15-1-22 & 28 727 PT MID E1/2 ON RD 0.32ACRES										
ROUTE 4 BOX 226		RES USE CODE 501									
PROCTORVILLE, OHIO 45669											
VOL 559 PG 580											
PARCEL-ID 18-010-0300.005	1,080	00	1,080								
07-18-91 TRNSF FROM 18-010-0300.005 BURD, TAMARA L.											
TILLIS, LARRY E. AND BEVERLY A.	-00-00 KELLI COURT SD PARCEL 1										
RT. 3, BOX 278	0000.00A	RES USE CODE 500									
CHESAPEAKE, OHIO 45619											

TAX RATE 36.40
A/R RED FACTOR 03.3244
OTH RED FACTOR 04.7465

LAWRENCE
TAX DISTRICT

GENERAL TAX LIST AND DUPLICATE OF REAL AND PUBLIC UTILITY PROPERTY
COUNTY REAL ESTATE TAXES AND SPECIAL ASSESSMENTS

18-ROME TWP-FAIRLAND S.D.

12/28/91

TAX YEAR 1991
INTEREST RATE
PAGE NO 2536

OWNER'S NAME MAILING ADDRESS	DESCRIPTION			TAXES CHARGED	DECEMBER TAXES	PENALTY	JUNE TAXES	PENALTY	TOTAL DELINQUENT	C.D. DATE	MEMO
	LAND	IMPROVEMENTS	TOTAL VALUE								
PARCEL-ID 18-010-0302.000	2,660	00	2,660								
CLINE, JOHN W. AND BRENDA P.	-00-00 KELLI COURT SUBDIV PARCEL 2										
ROUTE 4 BOX 179	0000.00A	RES USE CODE 510									
PROCTORVILLE, OHIO 45669											
PARCEL-ID 18-010-0303.000	2,580	17,360	19,940								
	HOMESITE VALUE LISTED BELOW										
	2,580	17,360	19,940								
GREEN, OPAL E. (AKA OPAL E. ALLEN)	-00-00 KELLI COURT SUBDIV PARCEL 3										
RT. 4 BOX 181	0000.00A	RES USE CODE 510									
PROCTORVILLE, OHIO 45669											
PARCEL-ID 18-010-0304.000	2,580	19,620	22,200								
	HOMESITE VALUE LISTED BELOW										
	2,580	19,620	22,200								
HOLDERBY, O.V. & RUTH A.	KELLI COURT SUBDIVISION PARCEL 4										
RT. 4 BOX 182		RES USE CODE 510									
PROCTORVILLE, OHIO 45669											
PARCEL-ID 18-010-0305.000	2,580	15,000	17,580								
	HOMESITE VALUE LISTED BELOW										
	2,580	15,000	17,580								
CLAYTOR, WILLIAM H. & HELEN D.	-00-00 KELLI COURT SUBDIV. PARCEL 5										
RT. 4 BOX 184	0000.00A	RES USE CODE 500		William H. Claytor — William Edward Sr + Betty Marie Rowe —							
PROCTORVILLE, OHIO 45669											
PARCEL-ID 18-010-0306.000	2,580	00	2,580								
CLAYTOR, WILLIAM H. & HELEN D.	-00-00 KELLI COURT SUBDIV. PARCEL 6										
RT. 4 BOX 184	0000.00A	RES USE CODE 510		-Same-			-Same-				
PROCTORVILLE, OHIO 45669											
PARCEL-ID 18-010-0307.000	2,580	17,910	20,490								
	HOMESITE VALUE LISTED BELOW										
	2,580	17,910	20,490								
TALIAFERRO, CARL & SHERRI	-00-00 KELLI COURT SUBDIV. PARCEL 7										
RT. 4 BOX 177 A 2	0000.00A	RES USE CODE 510									
PROCTORVILLE, OHIO 45669											
PARCEL-ID 18-010-0308.000	2,220	19,380	21,600								
BAILEY, MARK & BEVERLY	-00-00 KELLI COURT SUBDIV. PARCEL 8			O.S.							
ROUTE 4 BOX 177 A 3	0000.00A	RES USE CODE 500		Beverly Bailey							
PROCTORVILLE, OHIO 46569											
VOL 542 PG 799											
PARCEL-ID 18-010-0309.000	2,220	00	2,220								
MCCONNELL, JERRY & MICHELLE	-00-00 KELLI COURT SUBDIV. PARCEL 9										
RT. 4 BOX 177A											

TAX RATE 36.40
A/R RED FACTOR 03.3244
OTH RED FACTOR 04.7465

LAWRENCE
TAX DISTRICT

GENERAL TAX LIST AND DUPLICATE OF REAL AND PUBLIC UTILITY PROPERTY
COUNTY REAL ESTATE TAXES AND SPECIAL ASSESSMENTS

18-ROME TWP-FAIRLAND S.D.

12/28/91

TAX YEAR 1991
INTEREST RATE
PAGE NO 2537

OWNER'S NAME MAILING ADDRESS	DESCRIPTION LAND	IMPROVEMENTS	TOTAL VALUE	TAXES CHARGED	DECEMBER TAXES	PENALTY	JUNE TAXES	PENALTY	TOTAL DELINQUENT	C.D. DATE	MEMO
PROCTORVILLE, OH. 45669-000 PARCEL-ID 18-010-0310.000	0000.00A 2,220	RES USE CODE 00	500 2,220								
MCCONNELL, JERRY L. & MICHELLE RT. 4 BOX 177A PROCTORVILLE, OH. 45669-000 PARCEL-ID 18-010-0311.000	-00-00 KELLI COURT SUBDIV PARCEL 10 0000.00A 2,220 HOMESITE VALUE LISTED BELOW 2,220	RES USE CODE 21,230 21,230	510 23,450 23,450								
MORFORD, JOHN W. & PATRICIA LEE RT. 4 BOX 177 PROCTORVILLE, OHIO PARCEL-ID 18-010-0312.000	-00-00 KELLI COURT SUBDIV PARCEL 11 0000.30A 2,220	RES USE CODE 00	500 2,220								
MORFORD, JOHN W. JR. & PATRICI RT. 4 BOX 177 PROCTORVILLE, OHIO PARCEL-ID 18-010-0313.000	-00-00 KELLI COURT SUBDIV PARCEL 12 0000.00A 2,300 HOMESITE VALUE LISTED BELOW 2,300	RES USE CODE 21,320 21,320	510 23,620 23,620								
HUTCHINSON, WENDELL WAYNE & DOROTHY J. RT.4 P.O. BOX 177 E. KELL PROCTORVILLE, OHIO 45669 PARCEL-ID 18-010-0314.000 06-28-91 TRNSF TO 18-010-0314.000	-00-00 KELLI COURT SUBDIV. PARCEL 13 0000.00A 00 LEE, KEITH A & PAMELA S	RES USE CODE 00	510 00								
LEE, KEITH A & PAMELA S JERRFRE STREET RT 177 KELLIE COURT PROCTORVILLE, OHIO 45669 VOL 559 PG 271 PARCEL-ID 18-010-0314.000 06-28-91 TRNSF FROM 18-010-0314.000	-00-00 KELLI COURT SUBDIV. PARCEL 13 0000.00A 2,380 HOMESITE VALUE LISTED BELOW 2,380 HUTCHINSON, WENDELL WAYNE	RES USE CODE 18,720 18,720	510 21,100 21,100								
LYON, JEFFREY M. & DARAL M. 008 C/O THE LEADER MORTGAGE CO. SUITE 650 1015 EUCLID AVE. CLEVELAND, OHIO 44115 PARCEL-ID 18-010-0315.000	-00-00 KELLI COURT SUBDIV. PARCEL 14 0000.00A 2,380 HOMESITE VALUE LISTED BELOW 2,380	RES USE CODE 15,180 15,180	510 17,560 17,560								
WADE, LARRY O. AND CYNTHIA G. RT. 4 BOX 177C PROCTORVILLE, OHIO 45669 PARCEL-ID 18-010-0316.000	-00-00 KELLI COURT SUBDIV. PARCEL 15 0000.00A 2,380 HOMESITE VALUE LISTED BELOW 2,380	RES USE CODE 17,720 17,720	510 20,100 20,100								

TAX RATE 36.40
A/R RED FACTOR 03.3244
OTH RED FACTOR 04.7465

LAWRENCE
TAX DISTRICT

GENERAL TAX LIST AND DUPLICATE OF REAL AND PUBLIC UTILITY PROPERTY
COUNTY REAL ESTATE TAXES AND SPECIAL ASSESSMENTS

18-ROME TWP-FAIRLAND S.D.

12/28/91

TAX YEAR 1991
INTEREST RATE
PAGE NO 2538

OWNER'S NAME MAILING ADDRESS	DESCRIPTION LAND	IMPROVEMENTS	TOTAL VALUE	TAXES CHARGED	DECEMBER TAXES	PENALTY	JUNE TAXES	PENALTY	TOTAL DELINQUENT	C.D. DATE	MEMO
NULL, EILEEN 192 NEEDLEWOOD LANE REYNOLDSBURG, OHIO 43068 PARCEL-ID 18-010-0317.000	-00-00 KELLI COURT SUBDIV PARCEL 16 0000.00A 1,850	RES USE CODE 14,670	510 16,520								
SMITH, ROBERT M. & BRENDA W. RT. 4, BOX 177B PROCTORVILLE, OHIO 45669 PARCEL-ID 18-010-0318.000	-00-00 KELLI COURT SUBDIV PARCEL 17 0000.00A 1,850	RES USE CODE 16,390	510 18,240								
EARL, LEO M & HELEN V RT 4 BOX 177-A-3 PRCOTORVILLE, OHIO 45669 VOL 559 PG 800 PARCEL-ID 18-010-0319.000 07-31-91 TRNSF FROM 18-010-0319.000	-00-00 KELLI COURT SUBDIV PARCEL 18 0000.00A 2,300 BAILEY, MARK A. & BEVERLY	RES USE CODE 18,350	510 20,650	Aff. Helen V. Earl — Frederick M. & Patricia A. Fullerton —							
BAILEY, MARK A. & BEVERLY RT. 4 KELLI COURT PROCTORVILLE, OHIO 45669 PARCEL-ID 18-010-0319.000 07-31-91 TRNSF TO 18-010-0319.000	-00-00 KELLI COURT SUBDIV PARCEL 18 0000.00A 00 EARL, LEO M & HELEN V	RES USE CODE 00	510 00								
COAL SYSTEMS CORP. P.O. BOX 733 PROCTORVILLE, OHIO 45669 VOL 548 PG 581 PARCEL-ID 18-010-0500.000	LOT 5 HUNTERS POINT S.D. 4,200	RES USE CODE 00	500 4,200								
GILLISPIE, EDDIE D. & KAREN S. GARDNER LANE PROCTORVILLE, OHIO 45669 PARCEL-ID 18-010-0500.001 06-07-91 TRNSF TO 18-010-0500.001	LOT 1 HUNTER POINT S.D. 00 SKEEN, MARK D	RES USE CODE 00	500 00								
SKEEN, MARK D ROUTE 4 BOX 213-I PROCTORVILLE, OHIO 45669 VOL 558 PG 743 PARCEL-ID 18-010-0500.001 06-07-91 TRNSF FROM 18-010-0500.001	LOT 1 HUNTER POINT S.D. 4,200 GILLISPIE, EDDIE D. & KAR	RES USE CODE 17,790	500 21,990								
THACKER, WILLIAM JR. & OCTOVEN E RT. 4 GARDNER LANE PROCTORVILE, OHIO 45669 PARCEL-ID 18-010-0500.002	LOT 2 HUNTER POINT S.D. 4,200	RES USE CODE 18,300	500 22,500								
SEVY, WILLIAM & CAROL	LOT 3 HUNTER POINT S.D.										

TAX RATE 36.40
A/R RED FACTOR 03.3244
OTH RED FACTOR 04.7465

LAWRENCE
TAX DISTRICT

GENERAL TAX LIST AND DUPLICATE OF REAL AND PUBLIC UTILITY PROPERTY
COUNTY REAL ESTATE TAXES AND SPECIAL ASSESSMENTS

18-ROME TWP-FAIRLAND S.D.

12/28/91

TAX YEAR 1991
INTEREST RATE
PAGE NO 2539

OWNER'S NAME MAILING ADDRESS	DESCRIPTION LAND	IMPROVEMENTS	TOTAL VALUE	TAXES CHARGED	DECEMBER TAXES	PENALTY	JUNE TAXES	PENALTY	TOTAL DELINQUENT	C.D. DATE	MEMO
022 C/O TRANSAMERICA REAL ESTATE TAX SERVICE 1105 SCHROCK RD SUITE 437 COLUMBUS. OHIO 43229 PARCEL-ID 18-010-0500.003	4,200	RES USE CODE 500 19,730	23,930								
LEWIS, RICHARD K. & JUDY ANN RT. 4 BOX 213 C-1 PROCTORVILLE, OHIO 45669 PARCEL-ID 18-010-0500.004	LOT 6 HUNTER POINT S.D. 4,200 HOMESITE VALUE LISTED BELOW 4,200	RES USE CODE 500 21,000 21,000	25,200 25,200	Rt 4 Box 213 Proctorville Ferguson, Reesha L. + Jaine E.							
GILLILAN, DAVID B AND S. JEAN RT. 4 BOX 210 PROCTORVILLE, OHIO 45669 PARCEL-ID 18-010-0500.005	LOT 10 HUNTER POINT S.D. 4,200	RES USE CODE 500 20,040	24,240								
EARWOOD, JERRY DANIEL & VIRGINIA L. 4602 ALTIZER AVENUE HUNTINGTON, W VA 25705 VOL 554 PG 596 PARCEL-ID 18-010-0500.006 01-10-91 TRNSF FROM 18-010-0500.006 GORBY, J. ARTHUR & ADRIEN	LOT 4 HUNTER POINT S.D. 4,200	RES USE CODE 500 00	4,200								
GORBY, J. ARTHUR & ADRIENNE R.R. 2 BOX 80B PROCTORVILLE, OHIO 45669 PARCEL-ID 18-010-0500.006 01-10-91 TRNSF TO 18-010-0500.006 EARWOOD, JERRY DANIEL & V	LOT 4 HUNTER POINT S.D. 00	RES USE CODE 500 00	00								
MOUGHTON, DAVID W. & LYNNETTE J. KENKNIGHT RT. 4 BOX 209-C QUAIL LA. PROCTORVILLE, OHIO 45669 PARCEL-ID 18-010-0500.007 10-02-91 TRNSF TO 18-010-0500.007 THACKER, ALLEN D.	LOT 18 HUNTER POINT S.D. 00	RES USE CODE 500 00	00								
THACKER, ALLEN D. 022 C/O TRANSAMERICA REAL ESTATE TAX SERVICE 1105 SCHROCK RD SUITE 437 COLUMBUS. OHIO 43229 VOL 561 PG 367 PARCEL-ID 18-010-0500.007 10-02-91 TRNSF FROM 18-010-0500.007 MOUGHTON, DAVID W. & LYNN	LOT 18 HUNTER POINT S.D. 4,200	RES USE CODE 510 16,950	21,150								
GILLISPIE, EDDIE & KAREN P.O. BOX 217 PROCTORVILLE,.OHIO 45669	LOT 8 HUNTER POINT S.D.	RES USE CODE 500									

TAX RATE 36.40
A/R RED FACTOR 03.3244
OTH RED FACTOR 04.7465

LAWRENCE
TAX DISTRICT

GENERAL TAX LIST AND DUPLICATE OF REAL AND PUBLIC UTILITY PROPERTY
COUNTY REAL ESTATE TAXES AND SPECIAL ASSESSMENTS

18-ROME TWP-FAIRLAND S.D.

12/28/91

TAX YEAR 1991
INTEREST RATE
PAGE NO 2540

OWNER'S NAME MAILING ADDRESS	DESCRIPTION LAND	IMPROVEMENTS	TOTAL VALUE	TAXES CHARGED	DECEMBER TAXES	PENALTY	JUNE TAXES	PENALTY	TOTAL DELINQUENT	C.D. DATE	MEMO
PARCEL-ID 18-010-0500.008	4,200	00	4,200								
MILLS, ELMER & EFFIE ROUTE 4 QUAIL LANE PROCTORVILLE, OHIO 45669 PARCEL-ID 18-010-0500.009	LOT 16 HUNTER POINT S.D. 4,200	RES USE CODE 500 13,540	17,740								
DIXON, JOHN D. & SALLY RT. 4, BOX 209A PROCTORVILLE, OHIO 45669 PARCEL-ID 18-010-0500.010	LOT 17 HUNTER POINT S.D. 4,200	RES USE CODE 500 19,670	23,870								
POLINORI, LOUIE & DORVAL C. RT. 4 PHEASENT RUN PROCTORVILLE, OHIO 45619 VOL 540 PG 211 PARCEL-ID 18-010-0500.011	LOT 26 & LOT 27 HUNTER POINT S.D. 4,200	RES USE CODE 500 35,770	39,970	Polinori, Dorval C.							
COAL SYSTENS CORP. P.O. BOX 733 PROCTORVILLE, OHIO 45669 VOL 548 PG 581Y PARCEL-ID 18-010-0500.012	LOT 7 HUNTER POINT S.D. 4,200	RES USE CODE 500 00	4,200								
COAL SYSTEMS CORP. P.O. BOX 733 PROCTORVILLE, OHIO 45669 VOL 548 PG 581 PARCEL-ID 18-010-0500.013 04-04-91 TRNSF TO 18-010-0500.013 WOOKEY, BEN & DEBORAH S.	LOT 9 HUNTER POINT S.D. 00	RES USE CODE 500 00	00								
WOOKEY, BEN & DEBORAH S. FERGUSON NO 46 LYNN MAR DRIVE HUNTINGTON, W VA 25705 VOL 557 PG 282 PARCEL-ID 18-010-0500.013 04-04-91 TRNSF FROM 18-010-0500.013 COAL SYSTEMS CORP.	LOT 9 HUNTER POINT S.D. 4,200	RES USE CODE 500 00	4,200								
BIAS, JOHN M. & HESTER ANN RT. 1 BOX 685 PROCTORVILLE, OHIO 45669 VOL 544 PG 83, 87 PARCEL-ID 18-010-0500.014	LOT 11 HUNTERS POINT S.D. 4,200	RES USE CODE 500 3,500	7,700								
BIAS, JOHN M. & HESTER ANN RT. 1 BOX 685 PROCTORVILLE, OHIO 45669 VOL 544 PG 83, 87 PARCEL-ID 18-010-0500.015	LOT 12 HUNTER POINT S.D. 4,200	RES USE CODE 500 00	4,200								
COAL SYSTEMS CORP. P.O. BOX 733 PROCTORVILLE, OHIO 45669	LOT 13 HUNTER POINT S.D.	RES USE CODE 500									

TAX RATE 36.40
A/R RED FACTOR 03.3244
OTH RED FACTOR 04.7465

LAWRENCE
TAX DISTRICT

GENERAL TAX LIST AND DUPLICATE OF REAL AND PUBLIC UTILITY PROPERTY
COUNTY REAL ESTATE TAXES AND SPECIAL ASSESSMENTS

18-ROME TWP-FAIRLAND S.D.

12/28/91

TAX YEAR 1991
INTEREST RATE
PAGE NO 2541

OWNER'S NAME MAILING ADDRESS	DESCRIPTION LAND	IMPROVEMENTS	TOTAL VALUE	TAXES CHARGED	DECEMBER TAXES	PENALTY	JUNE TAXES	PENALTY	TOTAL DELINQUENT	C.D. DATE	MEMO
VOL 548 PG 581 PARCEL-ID 18-010-0500.016	4,200	00	4,200								
JOHNSON, ELMER L. & LOIS A. ROUTE 4 HUNTERS POINT PROCTORVILLE, OHIO 45669 VOL 554 PG 180 PARCEL-ID 18-010-0500.017	LOT 14 HUNTERS POINT S.D. RES USE CODE 500 4,200	00	4,200								
12-05-90 TRNSF FROM 18-010-0500.017 STILLPASS, MARTY J. & DEB											
STILLPASS, MARTY J. & DEBORAH L. RT. 3 BOX 4 PROCTORVILLE, OHIO 45669 VOL 547 PG 661 PARCEL-ID 18-010-0500.017	LOT 14 HUNTERS POINT S.D. RES USE CODE 500 00	00	00								
12-05-90 TRNSF TO 18-010-0500.017 JOHNSON, ELMER L. & LOIS											
PEMBERTON. JOSEPH & DEBORAH ROUTE 4 HUNTERS POINT PROCTORVILLE, OHIO 45669 VOL 554 PG 302 PARCEL-ID 18-010-0500.018	LOT 15 HUNTERS POINT S.D. RES USE CODE 510 4,200 HOMESITE VALUE LISTED BELOW 4,200	25,470 25,470	29,670 29,670								
12-13-90 TRNSF FROM 18-010-0500.018 BAILEY, MARK & BEVERLY											
BAILEY, MARK & BEVERLY ROUTE 4 BOX 177 A-3 PROCTORVILLE, OHIO 45669 VOL 553 PG 24 PARCEL-ID 18-010-0500.018	LOT 15 HUNTERS POINT S.D. RES USE CODE 500 00	00	00								
12-13-90 TRNSF TO 18-010-0500.018 PEMBERTON. JOSEPH & DEBOR											
WAGONER, WILLIAM VERNON & VIRGINIA V. 623 30TH STREET HUNTINGTON, W VA 25702 VOL 549 PG 98 PARCEL-ID 18-010-0500.019	LOT 19 HUNTERS POINT S.D. RES USE CODE 510 4,200 HOMESITE VALUE LISTED BELOW 4,200	36,460 36,460	40,660 40,660								
HARBOUR, JOANNE P.O. OBXC 645 PROCTORVILLE, OHIO 45669 VOL 550 PG 67 PARCEL-ID 18-010-0500.020	LOT 20 HUNTERS POINT S.D. RES USE CODE 510 4,200 HOMESITE VALUE LISTED BELOW 4,200	15,350 15,350	19,550 19,550	Earlo Int Only JoAnne Harbour —							
COAL SYSTEMS CORP. P.O. BOX 733 PROCTORVILLE, OHIO 45669 VOL 548 PG 581 PARCEL-ID 18-010-0500.021	LOT 21 HUNTERS POINT RES USE CODE 500 00	00	00								
03-13-91 TRNSF TO 18-010-0500.021 ADAMS, ROY B. & BRENDA K.											

TAX RATE 36.40
A/R RED FACTOR 03.3244
OTH RED FACTOR 04.7465

LAWRENCE
TAX DISTRICT

GENERAL TAX LIST AND DUPLICATE OF REAL AND PUBLIC UTILITY PROPERTY
COUNTY REAL ESTATE TAXES AND SPECIAL ASSESSMENTS

18-ROME TWP-FAIRLAND S.D.

12/28/91

TAX YEAR 1991
INTEREST RATE
PAGE NO 2542

OWNER'S NAME MAILING ADDRESS	DESCRIPTION LAND	IMPROVEMENTS	TOTAL VALUE	TAXES CHARGED	DECEMBER TAXES	PENALTY	JUNE TAXES	PENALTY	TOTAL DELINQUENT	C.D. DATE	MEMO
SR. ADAMS, ROY B. & BRENDA K. LOT #21 HUNTERS POINT PROCTORVILLE, OHIO 45669 VOL 556 PG 710 PARCEL-ID 18-010-0500.021	LOT 21 HUNTERS POINT RES USE CODE 500 4,200	00	4,200	Michael A. & Amy L. Floyd —							
03-13-91 TRNSF FROM 18-010-0500.021 COAL SYSTEMS CORP.											
HUNT, WILLIAM E. & MARY O. ROUTE 4 HUNTERS POINT PROCTORVILLE, OHIO 45669 VOL 551 PG 741 PARCEL-ID 18-010-0500.022	LOT 22 HUNTERS POINT S.D. RES USE CODE 500 00	00	00								
08-13-91 TRNSF TO 18-010-0500.022 STURGEON, HOWARD M. & GRA											
STURGEON, HOWARD M. & GRACE W. RT 4 BOX 420-C PROCTORVILLE, OHIO 45669 VOL 560 PG 255 PARCEL-ID 18-010-0500.022	LOT 22 HUNTERS POINT S.D. RES USE CODE 510 4,200	33,600	37,800	Ronald H. & Cook Carol Persinger —							
08-13-91 TRNSF FROM 18-010-0500.022 HUNT, WILLIAM E. & MARY O											
HUNT, WILLIAM E. & MARY O. ROUTE 4 HUNTERS POINT PROCTORVILLE, OHIO 45669 VOL 551 PG 743 PARCEL-ID 18-010-0500.023	LOT 23 HUNTERS POINT S.D. RES USE CODE 500 4,200	00	4,200	12-2-92 P.O. Box 284 Proctor Darlene & Janice Billo —							
COAL SYSTEMS CORP. P.O. BOX 733 PROCTORVILLE, OHIO 45669 VOL 548 PG 581 PARCEL-ID 18-010-0500.024	LOT 24 HUNTER POINT S.D. RES USE CODE 500 4,200	00	4,200								
COAL SYSTEMS CORP. P.O. BOX 733 PROCTORVILLE, OHIO 45669 VOL 548 PG 581 PARCEL-ID 18-010-0500.025	LOT 25 HUNTERS POINT S.D. RES USE CODE 500 4,200	00	4,200								
COMBS, PATRICK W. & BONNIE KAY ROUTE 4 BOX 491A PROCTORVILLE, OHIO 45669 VOL 557 PG 116 PARCEL-ID 18-010-0500.026	LOT 28 HUNTERS POINT S.D. RES USE CODE 500 4,200	00	4,200								
03-27-91 TRNSF FROM 18-010-0500.026 STILLPASS, MARTY J.											
STILLPASS, MARTY J. & DEBORAH L. RT. 3 BOX 4 PROCTORVILLE, OHIO 45669 VOL 547 PG 661 PARCEL-ID 18-010-0500.026	LOT 28 HUNTERS POINT S.D. RES USE CODE 500 00	00	00								

TAX RATE 36.40
A/R RED FACTOR 03.3244
OTH RED FACTOR 04.7465

LAWRENCE
TAX DISTRICT

GENERAL TAX LIST AND DUPLICATE OF REAL AND PUBLIC UTILITY PROPERTY
COUNTY REAL ESTATE TAXES AND SPECIAL ASSESSMENTS

18-ROME TWP-FAIRLAND S.D.

12/28/91

TAX YEAR 1991
INTEREST RATE
PAGE NO 2543

OWNER'S NAME MAILING ADDRESS	DESCRIPTION LAND	IMPROVEMENTS	TOTAL VALUE	TAXES CHARGED	DECEMBER TAXES	PENALTY	JUNE TAXES	PENALTY	TOTAL DELINQUENT	C.D. DATE	MEMO
03-26-91 TRNSF TO 18-010-0500.026	STILLPASS, MARTY J.										
STILLPASS, MARTY J. P.O. BOX 791 PROCTORVILLE, OHIO 45669 VOL 547 PG 661 PARCEL-ID 18-010-0500.026	LOT 28 HUNTERS POINT S.D. RES USE CODE 500 00	00	00								
03-26-91 TRNSF FROM 18-010-0500.026 STILLPASS, MARTY J. & DEBORAH L. 03-27-91 TRNSF TO 18-010-0500.026 COMBS, PATRICK W. & BONNI											
COAL SYSTEMS CORP. P.O. BOX 733 PROCTORVILLE, OHIO 45669 VOL 548 PG 581 PARCEL-ID 18-010-0500.027	LOT 29 HUNTERS POINT S.D. RES USE CODE 500 4,200	00	4,200								
POLAN, LAKE JR. & POLAN, LAKE III P.O. BOX 637 HUNTINGTON, W. VA. 25711-0000 PARCEL-ID 18-010-0600.000	15-1-22 28-725,726,727 E END E OF RD LESS 2.57 & 0.92 ACRES BAL= 3.75 RES USE CODE 501 6,490	00	6,490								
09-20-91 102.45											
FAIRLAND SOUTHERN BAPTIST CHURCH, INC. ROUTE 7 P.O. BOX 39 PROCTORVILLE, OHIO 45669 PARCEL-ID 18-010-0600.001	15-1-22 28-725,726,727 E END E OF RD PT 0.92 ACRES RES USE CODE 501 00	00	00								
ADAMO CONSTRUCTION, INC. RT. 4 BOX 505 SOUTH POINT, OHIO 45680 PARCEL-ID 18-010-0601.000	15-1-22 & 28 725, 726, 727 E END E OF RD PT LESS 1.64A BAL. 0.60ACS. RES USE CODE 500 2,540	00	2,540								
BISHOP, ARLIE D. & DONNA JILL 019 C/O SOURCE ONE MORTGAGE SE CO 27555 FARMINGTON ROAD P. O. BOX 1800 FARMINGTON HILLS, M 48018 PARCEL-ID 18-010-0601.001	15-1-22 & 28 725, 726, 727 E END E OF RD PT. 0.29ACS. RES USE CODE 501 1,130	20,420	21,550								
MCINTYRE, WILLIAM & MARYANN RT. 1 BOX 668G PROCTORVILLE, OHIO 45669-000 PARCEL-ID 18-010-0602.000	15-01-22 28-725 726 727 E END E OF RD PT 0000.27A RES USE CODE 511 1,530	22,840	24,370								
MAYBERRY, TOM JR. & SANDRA F. RT. 1 PROCTORVILLE, OHIO 45669 PARCEL-ID 18-010-0603.000	15-01-22 28-725 726 727 E END E OF RD PT 0000.27A RES USE CODE 511										

TAX RATE 36.40
A/R RED FACTOR 03.3244
OTH RED FACTOR 04.7465

LAWRENCE
TAX DISTRICT

GENERAL TAX LIST AND DUPLICATE OF REAL AND PUBLIC UTILITY PROPERTY
COUNTY REAL ESTATE TAXES AND SPECIAL ASSESSMENTS

18-ROME TWP-FAIRLAND S.D.

12/28/91

TAX YEAR 1991
INTEREST RATE
PAGE NO 2544

OWNER'S NAME MAILING ADDRESS	DESCRIPTION LAND	IMPROVEMENTS	TOTAL VALUE	TAXES CHARGED	DECEMBER TAXES	PENALTY	JUNE TAXES	PENALTY	TOTAL DELINQUENT	C.D. DATE	MEMO
	1,530	18,260	19,790								
DALTON, ROBERT L. & JOYCE ANN 058 C/O STAR BANK 425 WALNUT STREET P. O. BOX 1038 CINCINNATI, OHIO 45201-1038 PARCEL-ID 18-010-0604.000	15-01-22 28-725 726 727 E END E OF RD PT 0000.27A RES USE CODE 511 1,530	21,320	22,850								
MEINKE, TERESA A. 022 C/O TRANSAMERICA REAL ESTATE TAX SERVICE 1105 SCHROCK RD SUITE 437 COLUMBUS. OHIO 43229 VOL 546 PG 283 PARCEL-ID 18-010-0605.000	15-01-22 28-725 726 727 E END E OF RD PT 0000.27A RES USE CODE 510 1,530	23,210	24,740								
WIREMAN, PAUL R. & BONNIE R.R. 1 BOX 670 PROCTORVILLE, OH. 45669-000 VOL 548 PG 291 PARCEL-ID 18-010-0606.000	15-01-22 28-725 726 727 E END E OF RD PT 0000.27A RES USE CODE 511 1,530 HOMESITE VALUE LISTED BELOW 1,530	25,720 25,720	27,250 27,250								
MC INTYRE, WILLIAM S. JR. & MC INTYRE, MARY ANN RT. 1, BOX 674-C PROCTORVILLE, OHIO PARCEL-ID 18-010-0607.000	15-01-22 72S 726 PT 0000.33A RES USE CODE 500 1,730	00	1,730								
UNITED STATES OF AMERICA PARCEL-ID 18-010-0610.000	15-01-22 LOCK NO. 27 0010.00A USE CODE 600 42,000	00	42,000								
FAIRLAND SOUTHERN BAPTIST CHURCH, INC. ROUTE 7 P.O. BOX 39 PROCTORVILLE, OHIO 45669 PARCEL-ID 18-010-0700.000	15-01-22 28-725,726,727 E END OF RD. PT. 0000.26A USE CODE 685 1,370	9,940	11,310								
JOHNSON, WILLIAM E. & SHIRLEY R.R. 3 BOX 578 STANLEY DR. PROCTORVILLE, OHIO 45669 PARCEL-ID 18-010-0800.000	15-01-22 28-725,726,727 E END NOF ZIMMERMAN LAND PT. 0001~~.79A~~ 2.49 RES USE CODE 511 7,370	25,690	33,060	P.O. Box 310 Proc. O. 1.26/AC 0800.001 River Valley Construction Inc.							Acreage corrected by survey Charles N. Platt 6294
WILLIAMSON, EMMA & BURNIE RT. 5 BOX 665 A PROCTORVILLE, OHIO 45669-000 PARCEL-ID 18-010-0900.000	15-01-22 28-725,726,727 E END NOF ZIMMERMAN LAND PT. 0001.06A RES USE CODE 511 2,330 HOMESITE VALUE LISTED BELOW	2,600	4,930								

TAX RATE 36.40
A/R RED FACTOR 03.3244
OTH RED FACTOR 04.7465

LAWRENCE
TAX DISTRICT

GENERAL TAX LIST AND DUPLICATE OF REAL AND PUBLIC UTILITY PROPERTY
COUNTY REAL ESTATE TAXES AND SPECIAL ASSESSMENTS

18-ROME TWP-FAIRLAND S.D.

TAX YEAR 1991
INTEREST RATE
PAGE NO 2545

12/28/91

OWNER'S NAME MAILING ADDRESS	DESCRIPTION			TAXES CHARGED	DECEMBER TAXES	PENALTY	JUNE TAXES	PENALTY	TOTAL DELINQUENT	C.D. DATE	MEMO
	LAND	IMPROVEMENTS	TOTAL VALUE								
	2,330	2,600	4,930								
JOHNSON, WILLIAM E. & SHIRLEY R.R. 3, BOX 578 STANLEY DRIVE PROCTORVILLE, OHIO 45669 PARCEL-ID 18-010-1000.000	15-01-22 28-725,726,727 E END NOF ZIMMERMAN LAND PT. 0001~~.25A~~ 1.34 RES USE CODE 511 2,780 10,570 13,350			Po. Box 870 Proc. O River Valley Construction Inc	1/AC 1000.001						acreage correction by assessor Charles M. Platt 6244
WILLIAMSON, BURNIE & EMMA RT. 5 BOX 665 A PROCTORVILLE, OHIO 45669-000 PARCEL-ID 18-010-1100.000	15-01-22 28-725,726,727 PT. E END N OF ZIMMERMAN LD. 0009.62A RES USE CODE 511 9,180 8,980 18,160 HOMESITE VALUE LISTED BELOW 9,180 8,780 17,960										
WILLIAMSON, EMMA & BURNIE RT. 5 BOX 665 A PROCTORVILLE, OHIO 45669-000 PARCEL-ID 18-010-1200.000	15-01-22 28-725,726,727 PT. E END N OF ZIMMERMAN LD. 0000.63A AGR USE CODE 100 580 00 580										
HOLDERBY, MAGGIE LIFE EST. 117 LOCUST ST. HUNTINGTON, W.V. 25705-000 NAME CORRECTION: 2/24/86 PARCEL-ID 18-010-1300.000	15-01-22 28-725,726,727 PT E END N OF ZIMMERMAN LD. 0000.90A RES USE CODE 599 2,010 1,300 3,310										
STATE OF OHIO COLUMBUS, OHIO PARCEL-ID 18-010-1401.000	15-01-22 28 PT 726 E END PARCEL 370-EL-1 0002.82A USE CODE 610 1,130 00 1,130										
STATE OF OHIO COLUMBUS, OHIO PARCEL-ID 18-010-1402.000	15-01-22 28 PT 726 E END PARCEL 370-EL-2 0000.15A USE CODE 610 120 00 120										
STATE OF OHIO COLUMBUS, OHIO PARCEL-ID 18-010-1403.000	15-01-22 28 PT 726 E END PARCEL 370-WL 0004.73A USE CODE 610 1,890 00 1,890										
JONES, BILLY J. & SANDRA L. P.O. BOX 6 HUNTINGTON, WVA 25705 VOL 540 PG 406 PARCEL-ID 18-010-1404.000	15-01-22 PT 726 E END IN SEC 28 0001.24A RES USE CODE 500 440 00 440										
BRAMMER, ROBERT P. RT 2 BOX 171 PROCTORVILLE, OHIO 45669	15-01-22 HILLVIEW SUB DIV LOT 1 0000.00A RES USE CODE 500										

TAX RATE 36.40
A/R RED FACTOR 03.3244
OTH RED FACTOR 04.7465

LAWRENCE
TAX DISTRICT

GENERAL TAX LIST AND DUPLICATE OF REAL AND PUBLIC UTILITY PROPERTY
COUNTY REAL ESTATE TAXES AND SPECIAL ASSESSMENTS

18-ROME TWP-FAIRLAND S.D.

TAX YEAR 1991
INTEREST RATE
PAGE NO 2546

12/28/91

OWNER'S NAME MAILING ADDRESS	DESCRIPTION			TAXES CHARGED	DECEMBER TAXES	PENALTY	JUNE TAXES	PENALTY	TOTAL DELINQUENT	C.D. DATE	MEMO
	LAND	IMPROVEMENTS	TOTAL VALUE								
VOL 556 PG 440 PARCEL-ID 18-010-1405.000	2,030	00	2,030								
02-21-91 TRNSF FROM 18-010-1405.000 BRAMMER, ROBERT P. & AUGU											
BRAMMER, ROBERT P. & AUGUSTENE 16 BELLE CT. PROCTORVILLE, OHIO 45669-000 PARCEL-ID 18-010-1405.000	15-01-22 HILLVIEW SUB DIV LOT 1 0000.00A RES USE CODE 500 00 00 00										
02-21-91 TRNSF TO 18-010-1405.000 BRAMMER, ROBERT P.											
HENDERSON, RICHARD L. & KAREN S. RT. 2 BOX 172-C PROCTORVILLE, OHIO 45669 $7,500 SALE ON 6/12/85 PARCEL-ID 18-010-1406.000	15-1-22 HILLVIEW SUB DIV LOT 2 RES USE CODE 500 2,540 00 2,540										
FLOYD, CARROLL W. & JULIA G. 006 C/O T R T S DATA SERVICES 2401 WEST HASSELL RD. SUITE 1510 HOFFMAN, ILL 60195-2001 PARCEL-ID 18-010-1407.000	15-01-22 HILLVIEW SUB DIV LOT 3 0000.00A RES USE CODE 510 2,540 19,020 21,560										
ALLEN, CHARLES M. & RENA L. 019 C/O SOURCE ONE MORTGAGE SE CO 27555 FARMINGTON ROAD P. O. BOX 1800 FARMINGTON HILLS, M 48018 PARCEL-ID 18-010-1408.000	15-01-22 HILLVIEW SUB DIV LOT 4 0000.00A RES USE CODE 510 2,540 17,490 20,030										
HOWARD, ORVILLE P.O. BOX 667 EDGEWATER, FLA 32032 PARCEL-ID 18-010-1409.000	15-01-22 HILLVIEW SUB DIV LOT 5 0000.00A RES USE CODE 510 2,540 17,090 19,630										
THURSTON, PAUL E. & LANA P. 022 C/O TRANSAMERICA REAL ESTATE TAX SERVICE 1105 SCHROCK RD SUITE 437 COLUMBUS. OHIO 43229 PARCEL-ID 18-010-1410.000	15-01-22 HILLVIEW SUB DIV LOT 6 0000.00A RES USE CODE 510 2,540 18,260 20,800 HOMESITE VALUE LISTED BELOW 2,540 18,260 20,800										
NELSON, BRENT A. & GIBSON, D. AMBER 022 C/O TRANSAMERICA REAL ESTATE TAX SERVICE 1105 SCHROCK RD SUITE 437 COLUMBUS. OHIO 43229 VOL 557 PG 709 PARCEL-ID 18-010-1411.000	15-01-22 HILLVIEW SUB DIV LOT 7 0000.00A RES USE CODE 510 2,540 15,530 18,070										

TAX RATE 36.40
A/R RED FACTOR 03.3244
OTH RED FACTOR 04.7465

LAWRENCE
TAX DISTRICT

GENERAL TAX LIST AND DUPLICATE OF REAL AND PUBLIC UTILITY PROPERTY
COUNTY REAL ESTATE TAXES AND SPECIAL ASSESSMENTS

18-ROME TWP-FAIRLAND S.D.

12/28/91

TAX YEAR 1991
INTEREST RATE
PAGE NO 2547

OWNER'S NAME MAILING ADDRESS	DESCRIPTION LAND	IMPROVEMENTS	TOTAL VALUE	TAXES CHARGED	DECEMBER TAXES	PENALTY	JUNE TAXES	PENALTY	TOTAL DELINQUENT	C.D. DATE	MEMO
04-29-91 TRNSF FROM 18-010-1411.000 MORRIS, THOMAS L.											
MORRIS, THOMAS L. 022 C/O TRANSAMERICA REAL ESTATE TAX SERVICE 1105 SCHROCK RD SUITE 437 COLUMBUS. OHIO 43229 VOL 539 PG 139 PARCEL-ID 18-010-1411.000	15-01-22 HILLVIEW SUB DIV LOT 7 0000.00A RES USE CODE 510 00	00	00								
04-29-91 TRNSF TO 18-010-1411.000 NELSON, BRENT A. & GIBSON											
JENKINS, MARY ANN RT 2 BOX 172 F 6 PROCTORVILLE, OHIO 45669 PARCEL-ID 18-010-1412.000	15-01-22 HILLVIEW SUB DIV LOT 8 0000.00A RES USE CODE 510 2,540	10,030	12,570								
PORTER, MARION W. & BONNIE B. JULIA AVENUE PROCTORVILLE, OHIO 45669 VOL 554 PG 426 PARCEL-ID 18-010-1413.000	15-01-22 HILLVIEW SUB DIV LOT 9 0000.00A RES USE CODE 510 2,540	14,810	17,350								
12-21-90 TRNSF FROM 18-010-1413.000 BILLS, GREGORY & CHRISTI											
BILLS, GREGORY & CHRISTI RT. 2 BOX 172F5 PROCTORVILLE, OHIO 45669 VOL 551 PG 296 PARCEL-ID 18-010-1413.000	15-01-22 HILLVIEW SUB DIV LOT 9 0000.00A RES USE CODE 500 00	00	00								
12-21-90 TRNSF TO 18-010-1413.000 PORTER, MARION W. & BONNI											
RHODES, BILL W. & SHERRY RT. 2, BOX 172 F4 PROCTORVILLE, OHIO 45669 PARCEL-ID 18-010-1414.000	15-01-22 HILLVIEW SUB DIV LOT 10 0000.00A RES USE CODE 500 2,540	20,650	23,190	Horton, Franklin L. & Connie J. WD							
RHODES, BILL W AND SHERRY RT. 2, BOX 172 F4 PROCTORVILLE, OHIO 45669 PARCEL-ID 18-010-1415.000	15-01-22 HILLVIEW SUB DIV LOT 11 0000.00A RES USE CODE 500 3,940	00	3,940								
BURCHAM, JANET F RT. 2, BOX 172 PROCTORVILLE,OHIO 45669 VOL 560 PG 366 PARCEL-ID 18-010-1416.000	15-01-22 HILLVIEW SUB DIV LOT 12 0000.00A RES USE CODE 500 2,330	00	2,330								

TAX RATE 36.40
A/R RED FACTOR 03.3244
OTH RED FACTOR 04.7465

LAWRENCE
TAX DISTRICT

GENERAL TAX LIST AND DUPLICATE OF REAL AND PUBLIC UTILITY PROPERTY
COUNTY REAL ESTATE TAXES AND SPECIAL ASSESSMENTS

18-ROME TWP-FAIRLAND S.D.

12/28/91

TAX YEAR 1991
INTEREST RATE
PAGE NO 2548

OWNER'S NAME MAILING ADDRESS	DESCRIPTION LAND	IMPROVEMENTS	TOTAL VALUE	TAXES CHARGED	DECEMBER TAXES	PENALTY	JUNE TAXES	PENALTY	TOTAL DELINQUENT	C.D. DATE	MEMO
BURCHAM, VIRGIL LEE & BURCHAM, JAMET FAYE RT. 2, BOX 172 PROCTORVILLE,OHIO PARCEL-ID 18-010-1416.000	15-01-22 HILLVIEW SUB DIV LOT 12 0000.00A RES USE CODE 500 00	00	00								
08-19-91 TRNSF TO 18-010-1416.000 BURCHAM, JANET F											
HENDERSON, RICHARD L. AND KARE N S. R. 2 HILLVIEW S.D. PROCTORVILLE, OHIO 45669 PARCEL-ID 18-010-1417.000	15-01-22 HILLVIEW SUB DIV LOT 13 0000.00A RES USE CODE 510 2,330 HOMESITE VALUE LISTED BELOW 2,320	18,260 18,260	20,590 20,580								
KERR, O. J. & MONA RT. 2 BOX 172D PROCTORVILLE, OH. 45669-000 PARCEL-ID 18-010-1418.000	15-01-22 HILLVIEW SUB DIV LOT 14 0000.00A RES USE CODE 510 2,330 HOMESITE VALUE LISTED BELOW 2,320	16,870 16,870	19,200 19,190								
BLACK, LARRY & DEBORAH C/O LARRY G. BLACK RT. 2 BOX 172F PROCTORVILLE, OHIO 45669-0000 PARCEL-ID 18-010-1419.000	15-01-22 HILLVIEW SUB DIV LOT 15 0000.00A RES USE CODE 510 2,330 HOMESITE VALUE LISTED BELOW 2,330	17,600 17,600	19,930 19,930								
LEVISAY & WEST, INC. P.O. BOX 203 CROWN CITY, OHIO 45623-000 PARCEL-ID 18-010-1420.000	15-01-22 HILLVIEW SUB DIV LOT 16 0000.00A RES USE CODE 500 2,330	00	2,330								
BALL, MICHAEL A. & ROMAIN 022 C/O TRANSAMERICA REAL ESTATE TAX SERVICE 1105 SCHROCK RD SUITE 437 COLUMBUS. OHIO 43229 $14,000 SALE-2 PARC-6/23/86 PARCEL-ID 18-010-1421.000	15-01-22 HILLVIEW SUB DIV LOT 17 0000.00A RES USE CODE 500 2,330	00	2,330								
BALL, MICHAEL A. & ROMAIN 022 C/O TRANSAMERICA REAL ESTATE TAX SERVICE 1105 SCHROCK RD SUITE 437 COLUMBUS. OHIO 43229 PARCEL-ID 18-010-1422.000	15-01-22 HILLVIEW SUB DIV LOT 18 0000.00A RES USE CODE 510 2,900	27,460	30,360								
MARKEL, EMORY J. & KAREN D. RR 2, BOX 172-F3 PROCTORVILLE, OHIO 45664-978 PARCEL-ID 18-010-1423.000	15-01-22 HILLVIEW SUB DIV LOT 19 0000.00A RES USE CODE 500										

TAX RATE 36.40
A/R RED FACTOR 03.3244
OTH RED FACTOR 04.7465

LAWRENCE
TAX DISTRICT

GENERAL TAX LIST AND DUPLICATE OF REAL AND PUBLIC UTILITY PROPERTY
COUNTY REAL ESTATE TAXES AND SPECIAL ASSESSMENTS

18-ROME TWP-FAIRLAND S.D.

12/28/91

TAX YEAR 1991
INTEREST RATE
PAGE NO 2549

OWNER'S NAME MAILING ADDRESS	DESCRIPTION			TAXES CHARGED	DECEMBER TAXES	PENALTY	JUNE TAXES	PENALTY	TOTAL DELINQUENT	C.D. DATE	MEMO
	LAND	IMPROVEMENTS	TOTAL VALUE								
	3,220	14,920	18,140								
HENDERSON, RICHARD L. AND KARE N S. RT 2 BOX 172 C PROCTORVILLE, OHIO 45669 PARCEL-ID 18-010-1424.000	15-01-22 HILLVIEW SUB DIV LOT 20 0000.00A RES USE CODE 500 2,450 00 2,450										
HENDERSON, RICHARD L. AND KARE N S. RT 2 BOX 172 C PROCTORVILLE, OHIO 45669 PARCEL-ID 18-010-1425.000	15-01-22 HILLVIEW SUB DIV LOT 21 0000.00A RES USE CODE 500 2,630 4,150 6,780										
SAND, RAYMOND R. SR. AND IRENE RT 2 PROCTORVILLE, OHIO PARCEL-ID 18-010-1500.000	15-01-22 28-728,729 103.1 ON BEULAH LANE E PT. 0000.68A RES USE CODE 511 1,490 5,120 6,610 HOMESITE VALUE LISTED BELOW 1,490 5,120 6,610										
LEMLEY, BILLY JOE RT. BOX 169 BELLE CT. PROCTORVILLE, OHIO 45669 PARCEL-ID 18-010-1600.000	15-01-22 28-728,729 W PT. OF 103.1 ON BEULAH LANE 0001.24A RES USE CODE 501 240 00 240										
SAND, RAYMOND R. SR. AND IRENE RT 2 PROCTORVILLE, OHIO PARCEL-ID 18-010-1700.000	15-01-22 28-728,729 PT SW END ON BEULAH LANE 103.1 0000.78A RES USE CODE 501 1,730 00 1,730										
LEMLEY, BILLY JOE RT. 2 BOX 169 BELLE CT PROCTORVILLE, OHIO 45669 PARCEL-ID 18-010-1800.000	15-01-22 28-728,729 W PT. OF 103.1 ON BEULAH LANE 0001.35A RES USE CODE 501 280 00 280										
SHARON BAPTIST CHURCH P.O. BOX 39 PROCTORVILLE, OHIO 45669 PARCEL-ID 18-010-7000.000	ASSESSMENT ONLY UNION ROME SEW ER RES USE CODE 500 00 00 00										
ZIMMERMAN, R. P. & MILDRED RT. 4, BOX 295-A PROCTORVILLE, OHIO 45669-000 PARCEL-ID 18-011-0100.000	15-01-22 28-728 138.8' ON BEULAH LANE 0003.75A RES USE CODE 511 3,100 10,370 13,470 HOMESITE VALUE LISTED BELOW 830 10,370 11,200										
BOSTER, PAUL E. AND LINDA L.	15-01-22 28-728,729 130'X604'										

TAX RATE 36.40
A/R RED FACTOR 03.3244
OTH RED FACTOR 04.7465

LAWRENCE
TAX DISTRICT

GENERAL TAX LIST AND DUPLICATE OF REAL AND PUBLIC UTILITY PROPERTY
COUNTY REAL ESTATE TAXES AND SPECIAL ASSESSMENTS

18-ROME TWP-FAIRLAND S.D.

12/28/91

TAX YEAR 1991
INTEREST RATE
PAGE NO 2550

OWNER'S NAME MAILING ADDRESS	DESCRIPTION			TAXES CHARGED	DECEMBER TAXES	PENALTY	JUNE TAXES	PENALTY	TOTAL DELINQUENT	C.D. DATE	MEMO
	LAND	IMPROVEMENTS	TOTAL VALUE								
RT. 4 BOX 295B PROCTORVILLE, OH. 45669-0000 PARCEL-ID 18-011-0200.000	0000.50A RES USE CODE 511 1,650 11,540 13,190 HOMESITE VALUE LISTED BELOW 1,650 11,540 13,190										
SPOTLOE, EDWARD N. & FERN H. P.O. BOX 245 PROCTORVILLE, OHIO 45669 PARCEL-ID 18-011-0300.000	15-01-22 28-728,729 PT. 0001.00A RES USE CODE 501 2,220 00 2,220										
SPOTLOE, EDWARD N. & FERN H. P.O. BOX 245 PROCTORVILLE, OHIO 45669 PARCEL-ID 18-011-0400.000	15-01-22 18-728, 729 S PT. 30' X 740' 0000.50A RES USE CODE 501 1,130 00 1,130										
BALL, J. G. C/O J.G. & MARGUERITTE BALL RT. 4, BOX 295-D PROCTORVILLE, OHIO 45669-0000 PARCEL-ID 18-011-0500.000	15-01-22 28-729 109'X740 PT. 0001.00A RES USE CODE 501 2,220 00 2,220										
SPOTLOE, EDWARD & FERN P.O. BOX 245 PROCTORVILLE, OHIO 45669 PARCEL-ID 18-011-0600.000	15-01-22 28-729 N 57' 0001.00A RES USE CODE 511 2,220 17,460 19,680 HOMESITE VALUE LISTED BELOW 2,220 17,460 19,680										
BALL, J. G. & MARQUERITE RT. 4, BOX 295-D PROCTORVILLE, OHIO 45669-0000 PARCEL-ID 18-011-0700.000	15-01-22 28-729 96' X 854 0002.00A RES USE CODE 511 2,540 9,350 11,890 HOMESITE VALUE LISTED BELOW 2,220 9,350 11,570										
MUSGRAVE, CLIFFORD D. & E. MAX RT. 4, BOX 295 E. PROCTORVILLE, OHIO 45669 PARCEL-ID 18-011-0800.000	15-01-22 28-729 87'X952 0002.00A RES USE CODE 511 2,540 10,090 12,630 HOMESITE VALUE LISTED BELOW 2,540 10,090 12,630										
PEMBERTON, CHERYL L. RT 4 BOX 296 PROCTORVILLE, OHIO 45669 VOL 558 PG 147 PARCEL-ID 18-011-0900.000 05-10-91 TRNSF FROM 18-011-0900.000 KING, CLYDE	15-01-22 28-729 80'X1046 0002.00A RES USE CODE 511 2,540 4,720 7,260 HOMESITE VALUE LISTED BELOW 2,220 4,720 6,940										
KING, CLYDE C/O WARREN, CHERYL RT 4 BOX 296 PROCTORVILLE, OHIO 45669 PARCEL-ID 18-011-0900.000 05-10-91 TRNSF TO 18-011-0900.000 PEMBERTON, CHERYL L.	15-01-22 28-729 80'X1046 0002.00A RES USE CODE 511 00 00 00										

TAX RATE 36.40
A/R RED FACTOR 03.3244
OTH RED FACTOR 04.7465

LAWRENCE
TAX DISTRICT

GENERAL TAX LIST AND DUPLICATE OF REAL AND PUBLIC UTILITY PROPERTY
COUNTY REAL ESTATE TAXES AND SPECIAL ASSESSMENTS

18-ROME TWP-FAIRLAND S.D.

12/28/91

TAX YEAR 1991
INTEREST RATE
PAGE NO 2551

OWNER'S NAME MAILING ADDRESS	DESCRIPTION			TAXES CHARGED	DECEMBER TAXES	PENALTY	JUNE TAXES	PENALTY	TOTAL DELINQUENT	C.D. DATE	MEMO
	LAND	IMPROVEMENTS	TOTAL VALUE								
HALL, STERNLEY G. & MARVIS JOY RT. 4 BOX 296A PROCTORVILLE, OHIO 45669-000 PARCEL-ID 18-011-1000.000	15-01-22 28-729 80' ON RD.X180 'E PT. 0000.33A RES USE CODE 511 720 4,620 5,340 HOMESITE VALUE LISTED BELOW 720 4,620 5,340										
HALL, STERNLEY G. & MARVIS J. RT. 4 BOX 296A PROCTORVILLE, OHIO 45669-0000 PARCEL-ID 18-011-1100.000	15-01-22 28-729 W PT. 0001.77A RES USE CODE 501 3,910 00 3,910										
EDWARDS, MICHAEL & EBETH ROUTE 4 BOX 296 PROCTORVILLE OHIO 45669 VOL 548 PG 258 PARCEL-ID 18-011-1200.000	15-01-22 28-729 80'X100 0000.18A RES USE CODE 511 890 6,600 7,490 HOMESITE VALUE LISTED BELOW 890 6,600 7,490										
HALL, STERNLEY G. & MARVIS J. RT. 4 BOX 296A PROCTORVILLE, OHIO 45669-000 PARCEL-ID 18-011-1300.000	15-01-22 28-729,730 W PT & 10' ON RD. 0001.83A RES USE CODE 501 4,070 00 4,070										
HALL, STERNLEY G. & MARVIS JOY RT. 4 BOX 296A PROCTORVILLE, OHIO 45669-000 PARCEL-ID 18-011-1400.000	15-01-22 28-729,730 NE COR. 70 'X 180' 0000.29A RES USE CODE 501 640 00 640										
SMITH, CHARLES F. & GLENNA FAY LIFE EST REM GALLOWAY, V. R.R. 4 BOX 296F PROCTORVILLE, OHIO VOL 559 PG 483 PARCEL-ID 18-011-1500.000 07-15-91 TRNSF FROM 18-011-1500.000	15-01-22 28-728,729 80' ON BEULAH LANE X 345' 0000.64A RES USE CODE 511 1,970 7,680 9,650 HOMESITE VALUE LISTED BELOW 1,970 7,680 9,650 SMITH, CHARLES F. & GLENN										
SMITH, CHARLES F. & GLENNA FAY R.R. 4 BOX 296F PROCTORVILLE, OHIO PARCEL-ID 18-011-1500.000 07-15-91 TRNSF TO 18-011-1500.000	15-01-22 28-728,729 80' ON BEULAH LANE X 345' 0000.64A RES USE CODE 511 00 00 00 SMITH, CHARLES F. & GLENN										
CLARK, ALFRED S. & ALMA RT. 3 BOX 247 CHESAPEAKE, OHIO 45619-0000 PARCEL-ID 18-011-1600.000	15-01-22 28-728,729 80'X130' 0000.23A RES USE CODE 501 530 00 530										
JOHNSON, GLEN & BERTHA	15-01-22 28-728,729,730 190.5'										

TAX RATE 36.40
A/R RED FACTOR 03.3244
OTH RED FACTOR 04.7465

LAWRENCE
TAX DISTRICT

GENERAL TAX LIST AND DUPLICATE OF REAL AND PUBLIC UTILITY PROPERTY
COUNTY REAL ESTATE TAXES AND SPECIAL ASSESSMENTS

18-ROME TWP-FAIRLAND S.D.

12/28/91

TAX YEAR 1991
INTEREST RATE
PAGE NO 2552

OWNER'S NAME MAILING ADDRESS	DESCRIPTION			TAXES CHARGED	DECEMBER TAXES	PENALTY	JUNE TAXES	PENALTY	TOTAL DELINQUENT	C.D. DATE	MEMO
	LAND	IMPROVEMENTS	TOTAL VALUE								
R.F.D. 4 BOX 300 PROCTORVILLE, OHIO PARCEL-ID 18-011-1700.000	ON BEULAH LANEX1624.7' 0000.92A RES USE CODE 510 2,220 3,590 5,810 HOMESITE VALUE LISTED BELOW 2,220 3,590 5,810			Fed Box 582 Southfield Michigan 48 Wd Johnson, Glen & Greer, Elizabeth R. Johnson							
HARDY, BILL & VIRGINIA C/O BILL & VIRGINIA HARDY RT. 4, BOX 296-B PROCTORVILLE, OHIO 45669-0000 PARCEL-ID 18-011-1800.000	15-01-22 28-729,730 80'X312.2 0000.56A RES USE CODE 511 1,250 4,490 5,740 HOMESITE VALUE LISTED BELOW 1,250 4,490 5,740										
PHILLIPS, DONALD G. & NANCY M. RT. 4, BOX 296-E PROCTORVILLE, OHIO 45669-0000 PARCEL-ID 18-012-0100.000	15-01-22 28-728,729,730 PT. 0000.36A RES USE CODE 501 1,050 00 1,050										
EDWARDS, MICHAEL & EBETH ROUTE 4 BOX 296 PROCTORVILLE, OHIO 45669 VOL 548 PG 258 PARCEL-ID 18-012-0200.000	15-01-22 28-728,729,730 PT. 100' X 120' 0000.28A RES USE CODE 501 480 00 480										
PHILLIPS, DONALD G. & NANCY M. RT. 4, BOX 296-E PROCTORVILLE, OHIO 45669-000 PARCEL-ID 18-012-0300.000	15-01-22 28-728,729,730 PT. 70' X 120' 0000.19A RES USE CODE 501 560 00 560										
LUSHER, DONALD L. & WANDA J. RT. 4 BOX 296D PROCTORVILLE, OHIO 45669 PARCEL-ID 18-012-0400.000	15-01-22 28-728,729,730 PT 120' X 140' 0000.39A RES USE CODE 501 970 00 970										
HARDY, BILL & VIRGINIA RT. 4, BOX 296-B PROCTORVILLE, OHIO 45669-0000 PARCEL-ID 18-012-0500.000	15-01-22 28-728,729,730 0000.86A RES USE CODE 501 1,890 00 1,890										
KAUL, MARY ET-AL RT. 4 BOX 318 PROCTORVILLE, OHIO 45669 PARCEL-ID 18-012-0600.000 08-07-91 TRNSF TO 18-012-0600.000	15-2-22 28 728 729 730 PT LESS 3.84, 1.76, & .23 ACRES BAL- 11.94 AC AGR USE CODE 101 00 00 00 HOLSCHUH, DANNY & FREDDIE										
HOLSCHUH, DANNY & FREDDIE L HAYES RT 1 BOX 276 WILLOW WOOD, OHIO 45669 VOL 560 PG 167 PARCEL-ID 18-012-0600.000	15-01-22 28-728,729,730 PT LES S 3.84,1.53,0.23 & 0.23 BAL=12 .09 AGR USE CODE 101 3,680 00 3,680 HOMESITE VALUE LISTED BELOW			Delete Plotted As Orchard Grove							Delete Plotted as Orchard Grove Plat 8 pg 155 & 156

TAX RATE 36.40
A/R RED FACTOR 03.3244
OTH RED FACTOR 04.7465

LAWRENCE
TAX DISTRICT

GENERAL TAX LIST AND DUPLICATE OF REAL AND PUBLIC UTILITY PROPERTY
COUNTY REAL ESTATE TAXES AND SPECIAL ASSESSMENTS

18-ROME TWP-FAIRLAND S.D.

12/28/91

TAX YEAR 1991
INTEREST RATE
PAGE NO 2553

OWNER'S NAME MAILING ADDRESS	DESCRIPTION LAND	IMPROVEMENTS	TOTAL VALUE	TAXES CHARGED	DECEMBER TAXES	PENALTY	JUNE TAXES	PENALTY	TOTAL DELINQUENT	C.D. DATE	MEMO
08-07-91 TRNSF FROM 18-012-0600.000 KAUL, MARY ET-AL											
DAVIS, GARY R. & KAREN S. RT. 4 PROCTORVILLE, OHIO 45669 PARCEL-ID 18-012-0600.001	15-1-22/28 PT. 728, 729, 730 0.57ACS. RES USE CODE 501 1,850	18,060	19,910 HOMESITE VALUE LISTED BELOW 1,850 18,060 19,910								
VIARS, HERBERT H. & LOLA LOUISE RT. 4 MAYNARD DRIVE PROCTORVILLE, OHIO 45669 PARCEL-ID 18-012-0600.002	15-1-22/28 PT. 728, 729, 730 0.47ACS. RES USE CODE 501 1,570	19,190	20,760								
DAVIS, GARY R. & KAREN S. RT 4 BOX 304A MAYNARD LN PROCTORVILLE, OHIO 45669 PARCEL-ID 18-012-0600.003	15-01-22 28 728,729, 730 PT 0.29 ACS 103.29'X120' RES USE CODE 500 810	00	810								
LEWIS, HERBERT & BETTY L. RT. 4 BOX 316 BEULAH LANE PROCTORVILLE, OHIO 45669 PARCEL-ID 18-012-0600.004	15-01-22 28 728 729 730 PT 0.87ACS RES USE CODE 510 1,930	13,770	15,700								
CALLICOAT, DURWARD L. & CORREN A RT. 4 BOX 314 PROCTORVILLE, OHIO 45669 PARCEL-ID 18-012-0600.005	15-01-22 28 728,729, 730 PT 0.37ACS RES USE CODE 500 120	00	120								
DAY, ELVIN F. & EVA R. RT. 4 BOX 344 PROCTORVILLE, OHIO 45669 PARCEL-ID 18-012-0600.006	15-1-22 728,729, 730 0.23ACS RES USE CODE 500 110	00	110								
JOLLEY, JAMES A. 022 C/O TRANSAMERICA REAL ESTATE TAX SERVICE 1105 SCHROCK RD SUITE 437 COLUMBUS. OHIO 43229 VOL 540 PG 229 PARCEL-ID 18-012-0600.007	15-1-22 28 728 729 730 PT PT 0.23 ACRES RES USE CODE 501 2,280	18,440	20,720	12 22 92 Brian C + Teresa S New —							
KAUL, MARY ET-AL RT. 4 BOX 318 PROCTORVILLE, OHIO 45669 PARCEL-ID 18-012-0601.000	15-01-22 28-728 729 730 PT LESS 0.42A PT 0000.13A RES USE CODE 501 00	00	00 08-07-91 TRNSF TO 18-012-0601.000 HOLSCHUH, DANNY & FREDDIE							Platted as Orchard Grove S.D. Book 8 pg 155 + 156	

TAX RATE 36.40
A/R RED FACTOR 03.3244
OTH RED FACTOR 04.7465

LAWRENCE
TAX DISTRICT

GENERAL TAX LIST AND DUPLICATE OF REAL AND PUBLIC UTILITY PROPERTY
COUNTY REAL ESTATE TAXES AND SPECIAL ASSESSMENTS

18-ROME TWP-FAIRLAND S.D.

12/28/91

TAX YEAR 1991
INTEREST RATE
PAGE NO 2554

OWNER'S NAME MAILING ADDRESS	DESCRIPTION LAND	IMPROVEMENTS	TOTAL VALUE	TAXES CHARGED	DECEMBER TAXES	PENALTY	JUNE TAXES	PENALTY	TOTAL DELINQUENT	C.D. DATE	MEMO
HOLSCHUH, DANNY & FREDDIE L HAYES RT 1 BOX 276 WILLOW WOOD, OHIO 45669 VOL 560 PG 167 PARCEL-ID 18-012-0601.000	PLATTED AS ORCHARD GROVE SUBDIVISION 9-20-91 RES USE CODE 501 00	00	00 09-20-91 SPLIT FROM 18-012-0601.000 HOLSCHUH, DANNY & FREDDIE	Delete: Plated as Orchard Grove SD							
HOLSCHUH, DANNY & FREDDIE L HAYES RT 1 BOX 276 WILLOW WOOD, OHIO 45669 VOL 560 PG 167 PARCEL-ID 18-012-0601.000	15-01-22 28-728 729 730 PT LESS 0.42A PT 0000.13A RES USE CODE 501 00	00	00 08-07-91 TRNSF FROM 18-012-0601.000 KAUL, MARY ET-AL 09-20-91 SPLIT TO 18-012-0601.000 HOLSCHUH, DANNY & FREDDIE L HAYES 09-20-91 SPLIT TO 18-012-0601.001 HOLSCHUH, DANNY & FREDDIE L HAYES 09-20-91 SPLIT TO 18-012-0601.002 HOLSCHUH, DANNY & FREDDIE L HAYES 09-20-91 SPLIT TO 18-012-0601.003 HOLSCHUH, DANNY & FREDDIE L HAYES 09-20-91 SPLIT TO 18-012-0601.004 HOLSCHUH, DANNY & FREDDIE L HAYES 09-20-91 SPLIT TO 18-012-0601.005 HOLSCHUH, DANNY & FREDDIE L HAYES 09-20-91 SPLIT TO 18-012-0601.006 HOLSCHUH, DANNY & FREDDIE L HAYES 09-20-91 SPLIT TO 18-012-0601.007 HOLSCHUH, DANNY & FREDDIE L HAYES 09-20-91 SPLIT TO 18-012-0601.008 HOLSCHUH, DANNY & FREDDIE L HAYES 09-20-91 SPLIT TO 18-012-0601.009 HOLSCHUH, DANNY & FREDDIE L HAYES 09-20-91 SPLIT TO 18-012-0601.010 HOLSCHUH, DANNY & FREDDIE L HAYES 09-20-91 SPLIT TO 18-012-0601.011 HOLSCHUH, DANNY & FREDDIE L HAYES 09-20-91 SPLIT TO 18-012-0601.012 HOLSCHUH, DANNY & FREDDIE L HAYES 09-20-91 SPLIT TO 18-012-0601.013 HOLSCHUH, DANNY & FREDDIE L HAYES 09-20-91 SPLIT TO 18-012-0601.014 HOLSCHUH, DANNY & FREDDIE L HAYES 09-20-91 SPLIT TO 18-012-0601.015 HOLSCHUH, DANNY & FREDDIE L HAYES 09-20-91 SPLIT TO 18-012-0601.016 HOLSCHUH, DANNY & FREDDIE L HAYES 09-20-91 SPLIT TO 18-012-0601.017 HOLSCHUH, DANNY & FREDDIE L HAYES 09-20-91 SPLIT TO 18-012-0601.018 HOLSCHUH, DANNY & FREDDIE L HAYES 09-20-91 SPLIT TO 18-012-0601.019 HOLSCHUH, DANNY & FREDDIE L HAYES 09-20-91 SPLIT TO 18-012-0601.020 HOLSCHUH, DANNY & FREDDIE L HAYES 09-20-91 SPLIT TO 18-012-0601.021 HOLSCHUH, DANNY & FREDDIE L HAYES								

TAX RATE 36.40
A/R RED FACTOR 03.3244
OTH RED FACTOR 04.7465

LAWRENCE
TAX DISTRICT

GENERAL TAX LIST AND DUPLICATE OF REAL AND PUBLIC UTILITY PROPERTY
COUNTY REAL ESTATE TAXES AND SPECIAL ASSESSMENTS

18-ROME TWP-FAIRLAND S.D.

12/28/91

TAX YEAR 1991
INTEREST RATE
PAGE NO 2555

OWNER'S NAME MAILING ADDRESS	DESCRIPTION LAND	IMPROVEMENTS	TOTAL VALUE	TAXES CHARGED	DECEMBER TAXES	PENALTY	JUNE TAXES	PENALTY	TOTAL DELINQUENT	C.D. DATE	MEMO
09-20-91 SPLIT TO 18-012-0601.022 L HAYES	HOLSCHUH, DANNY & FREDDIE										
09-20-91 SPLIT TO 18-012-0601.023 L HAYES	HOLSCHUH, DANNY & FREDDIE										
09-20-91 SPLIT TO 18-012-0601.024 L HAYES	HOLSCHUH, DANNY & FREDDIE										
09-20-91 SPLIT TO 18-012-0601.025 L HAYES	HOLSCHUH, DANNY & FREDDIE										
09-20-91 SPLIT TO 18-012-0601.026 L HAYES	HOLSCHUH, DANNY & FREDDIE										
09-20-91 SPLIT TO 18-012-0601.027 L HAYES	HOLSCHUH, DANNY & FREDDIE										
09-20-91 SPLIT TO 18-012-0601.028 L HAYES	HOLSCHUH, DANNY & FREDDIE										
09-20-91 SPLIT TO 18-012-0601.029 L HAYES	HOLSCHUH, DANNY & FREDDIE										
09-20-91 SPLIT TO 18-012-0601.030 L HAYES	HOLSCHUH, DANNY & FREDDIE										
09-20-91 SPLIT TO 18-012-0601.031 L HAYES	HOLSCHUH, DANNY & FREDDIE										
09-20-91 SPLIT TO 18-012-0601.032 L HAYES	HOLSCHUH, DANNY & FREDDIE										
09-20-91 SPLIT TO 18-012-0601.033 L HAYES	HOLSCHUH, DANNY & FREDDIE										
09-20-91 SPLIT TO 18-012-0601.034 L HAYES	HOLSCHUH, DANNY & FREDDIE										
09-20-91 SPLIT TO 18-012-0601.035 L HAYES	HOLSCHUH, DANNY & FREDDIE										
09-20-91 SPLIT TO 18-012-0601.036 L HAYES	HOLSCHUH, DANNY & FREDDIE										
09-20-91 SPLIT TO 18-012-0601.037 L HAYES	HOLSCHUH, DANNY & FREDDIE										
09-20-91 SPLIT TO 18-012-0601.038 L HAYES	HOLSCHUH, DANNY & FREDDIE										
09-20-91 SPLIT TO 18-012-0601.039 L HAYES	HOLSCHUH, DANNY & FREDDIE										
09-20-91 SPLIT TO 18-012-0601.040 L HAYES	HOLSCHUH, DANNY & FREDDIE										
09-20-91 SPLIT TO 18-012-0601.041 L HAYES	HOLSCHUH, DANNY & FREDDIE										
09-20-91 SPLIT TO 18-012-0601.042 L HAYES	HOLSCHUH, DANNY & FREDDIE										
09-20-91 SPLIT TO 18-012-0601.043 L HAYES	HOLSCHUH, DANNY & FREDDIE										
09-20-91 SPLIT TO 18-012-0601.044 L HAYES	HOLSCHUH, DANNY & FREDDIE										
09-20-91 SPLIT TO 18-012-0601.045 L HAYES	HOLSCHUH, DANNY & FREDDIE										
09-20-91 SPLIT TO 18-012-0601.046 L HAYES	HOLSCHUH, DANNY & FREDDIE										
09-20-91 SPLIT TO 18-012-0601.047 L HAYES	HOLSCHUH, DANNY & FREDDIE										
09-20-91 SPLIT TO 18-012-0601.048 L HAYES	HOLSCHUH, DANNY & FREDDIE										
09-20-91 SPLIT TO 18-012-0601.049 L HAYES	HOLSCHUH, DANNY & FREDDIE										
09-20-91 SPLIT TO 18-012-0601.050	HOLSCHUH, DANNY & FREDDIE										
HOLSCHUH, DANNY & FREDDIE L HALOT 1 ORCHARD GROVE SUB DIV YES RT 1			RES USE CODE 500								

TAX RATE 36.40
A/R RED FACTOR 03.3244
OTH RED FACTOR 04.7465

LAWRENCE
TAX DISTRICT

GENERAL TAX LIST AND DUPLICATE OF REAL AND PUBLIC UTILITY PROPERTY
COUNTY REAL ESTATE TAXES AND SPECIAL ASSESSMENTS

18-ROME TWP-FAIRLAND S.D.

12/28/91

TAX YEAR 1991
INTEREST RATE
PAGE NO 2556

OWNER'S NAME MAILING ADDRESS	DESCRIPTION LAND	IMPROVEMENTS	TOTAL VALUE	TAXES CHARGED	DECEMBER TAXES	PENALTY	JUNE TAXES	PENALTY	TOTAL DELINQUENT	C.D. DATE	MEMO
SCOTTOWN, OHIO 45678 PLAT 8 PG 155 & 156 PARCEL-ID 18-012-0601.001	4,140	00	4,140	RH 3 Box 550 Proc. O William T. & Michelle S. Nibert —							
09-20-91 SPLIT FROM 18-012-0601.000	HOLSCHUH, DANNY & FREDDIE										
HOLSCHUH, DANNY & FREDDIE L HALOT 2 ORCHARD GROVE SUB DIV YES RT 1			RES USE CODE 500								
SCOTTOWN, OHIO 45678 VOL 563 PG 461 PARCEL-ID 18-012-0601.002	4,040	00	4,040	Paul & Stella Dorxox — William J. & Carolyn B. King —							
09-20-91 SPLIT FROM 18-012-0601.000 L HAYES	HOLSCHUH, DANNY & FREDDIE										
HOLSCHUH, DANNY & FREDDIE L HALOT 3 ORCHARD GROVE SUB DIV YES RT 1			RES USE CODE 500								
SCOTTOWN, OHIO 45678 PLAT 8 PG 155 & 156 PARCEL-ID 18-012-0601.003	00	00	00								
09-20-91 SPLIT FROM 18-012-0601.000 L HAYES	HOLSCHUH, DANNY & FREDDIE										
10-02-91 TRNSF TO 18-012-0601.003	FREEMAN, JOHNNIE D. & CON										
FREEMAN, JOHNNIE D. & CONNIE SLOT 3 ORCHARD GROVE SUB DIV			RES USE CODE 500								
P.O. BOX 118 WILOWWOOD, OHOI 45696 PLAT 8 PG 155 & 156 PARCEL-ID 18-012-0601.003	4,140	00	4,140	Mark W & Karen F. Campbell —							
10-02-91 TRNSF FROM 18-012-0601.003	HOLSCHUH, DANNY & FREDDIE										
HOLSCHUH, DANNY & FREDDIE L HALOT 4 ORCHARD GROVE SUB DIV YES RT 1			RES USE CODE 500								
SCOTTOWN, OHIO 45678 VOL 563 PG 461 PARCEL-ID 18-012-0601.004	4,140	00	4,140	Paul & Stella Dorxox — RH 3 Box 679 C Proc. O K.W. & Lori Leadman —							QC (Leaves Household to Kelly Hughes Down Interest) Leadman, K.W. & Lori
09-20-91 SPLIT FROM 18-012-0601.000 L HAYES	HOLSCHUH, DANNY & FREDDIE										
HOLSCHUH, DANNY & FREDDIE L HALOT 5 ORCHARD GROVE SUB DIV YES RT 1			RES USE CODE 500								
SCOTTOWN, OHIO 45678 PLAT 8 PG 155 & 156 PARCEL-ID 18-012-0601.005	00	00	00								
09-20-91 SPLIT FROM 18-012-0601.000 L HAYES	HOLSCHUH, DANNY & FREDDIE										

TAX RATE 36.40
A/R RED FACTOR 03.3244
OTH RED FACTOR 04.7465

LAWRENCE
TAX DISTRICT

GENERAL TAX LIST AND DUPLICATE OF REAL AND PUBLIC UTILITY PROPERTY
COUNTY REAL ESTATE TAXES AND SPECIAL ASSESSMENTS

18-ROME TWP-FAIRLAND S.D.

12/28/91

TAX YEAR 1991
INTEREST RATE
PAGE NO 2557

OWNER'S NAME MAILING ADDRESS	DESCRIPTION LAND	IMPROVEMENTS	TOTAL VALUE	TAXES CHARGED	DECEMBER TAXES	PENALTY	JUNE TAXES	PENALTY	TOTAL DELINQUENT	C.D. DATE	MEMO
10-02-91 TRNSF TO 18-012-0601.005 FREEMAN, JOHNNIE D. & CON											
FREEMAN, JOHNNIE D. & CONNIE SLOT 5 ORCHARD GROVE SUB DIV		RES USE CODE	500								
P.O. BOX 118											
WILLOWWOOD, OHIO 45696	4,140	00	4,140	Roger G + Theresa M. Tweel —							
PLAT 8 PG 155 & 156											
PARCEL-ID 18-012-0601.005											
10-02-91 TRNSF FROM 18-012-0601.005 HOLSCHUH, DANNY & FREDDIE											
HOLSCHUH, DANNY & FREDDIE L HA LOT 6 ORCHARD GROVE SUB DIV		RES USE CODE	500								
YES											
RT 1											
SCOTTOWN, OHIO 45678	4,140	00	4,140	JDH Contractors Inc —							
PLAT 8 PG 155 & 156											
PARCEL-ID 18-012-0601.006											
09-20-91 SPLIT FROM 18-012-0601.000 HOLSCHUH, DANNY & FREDDIE											
HOLSCHUH, DANNY & FREDDIE L HA LOT 7 ORCHARD GROVE SUB DIV		RES USE CODE	500								
YES				R# 2 Box 544-D Proc. Ohio							
RT 1											
SCOTTOWN, OHIO 45678	4,140	00	4,140	Bobby Lee Adkins + Teresa Michele MANN —				~~Apt~~ Mann, Teresa Michele —			R#3 #125 Harbor Dr. Ashland O. Harvey W. & Opal M. Butcher
PLAT 8 PG 155 & 156											
PARCEL-ID 18-012-0601.007											
09-20-91 SPLIT FROM 18-012-0601.000 HOLSCHUH, DANNY & FREDDIE											
HOLSCHUH, DANNY & FREDDIE L HA LOT 8 ORCHARD GROVE SUB DIV		RES USE CODE	500								
YES											
RT 1											
SCOTTOWN, OHIO 45678	4,140	00	4,140	JDH Contractors Inc —							
PLAT 8 PG 155 & 156											
PARCEL-ID 18-012-0601.008											
09-20-91 SPLIT FROM 18-012-0601.000 HOLSCHUH, DANNY & FREDDIE											
NOTTINGHAM, BRUCE A. & RHONDA LOT 9 ORCHARD GROVE SUB DIV		RES USE CODE	500								
L.											
RT 3 BOX 334											
PROCTORVILLE, OHIO 45669	4,140	00	4,140								
VOL 563 PG 130											
PARCEL-ID 18-012-0601.009											
10-30-94 TRNSF FROM 18-012-0601.009 HOLSCHUH, DANNY & FREDDIE											
HOLSCHUH, DANNY & FREDDIE L HA LOT 9 ORCHARD GROVE SUB DIV		RES USE CODE	500								
YES											
RT 1											
SCOTTOWN, OHIO 45678	00	00	00								
PLAT 8 PG 155 & 156											
PARCEL-ID 18-012-0601.009											
09-20-91 SPLIT FROM 18-012-0601.000 HOLSCHUH, DANNY & FREDDIE											
L HAYES											

TAX RATE 36.40
A/R RED FACTOR 03.3244
OTH RED FACTOR 04.7465

LAWRENCE
TAX DISTRICT

GENERAL TAX LIST AND DUPLICATE OF REAL AND PUBLIC UTILITY PROPERTY
COUNTY REAL ESTATE TAXES AND SPECIAL ASSESSMENTS

18-ROME TWP-FAIRLAND S.D.

12/28/91

TAX YEAR 1991
INTEREST RATE
PAGE NO 2558

OWNER'S NAME MAILING ADDRESS	DESCRIPTION LAND	IMPROVEMENTS	TOTAL VALUE	TAXES CHARGED	DECEMBER TAXES	PENALTY	JUNE TAXES	PENALTY	TOTAL DELINQUENT	C.D. DATE	MEMO
10-30-94 TRNSF TO 18-012-0601.009 NOTTINGHAM, BRUCE A. & RH											
HOLSCHUH, DANNY & FREDDIE L HA LOT 10 ORCHARD GROVE SUB DIV		RES USE CODE	500								
YES											
RT 1											
SCOTTOWN, OHIO 45678	4,140	00	4,140	Nicholas L. & Kimberly A. Chinn —							
PLAT 8 PG 155 & 156											
PARCEL-ID 18-012-0601.010											
09-20-91 SPLIT FROM 18-012-0601.000 HOLSCHUH, DANNY & FREDDIE											
HOLSCHUH, DANNY & FREDDIE L HA LOT 11 ORCHARD GROVE SUB DIV		RES USE CODE	500								
YES											
RT 1											
SCOTTOWN, OHIO	4,140	00	4,140	David W. Humphreys Jr —							
PLAT 8 PG 155 & 156											
PARCEL-ID 18-012-0601.011											
09-20-91 SPLIT FROM 18-012-0601.000 HOLSCHUH, DANNY & FREDDIE											
HOLSCHUH, DANNY & FREDDIE L HA LOT 12 ORCHARD GROVE SUB DIV		RES USE CODE	500								
YES											
RT 1											
SCOTTOWN, OHIO 45678	4,260	00	4,260								
PLAT 8 PG 155 & 156											
PARCEL-ID 18-012-0601.012											
09-20-91 SPLIT FROM 18-012-0601.000 HOLSCHUH, DANNY & FREDDIE											
HOLSCHUH, DANNY & FREDDIE L HA LOT 13 ORCHARD GROVE SUB DIV		RES USE CODE	500								12-22-92
YES											
RT 1											
SCOTTOWN, OHIO 45678	4,100	00	4,100	Axsell Brothers, Inc. an Ohio Corporation — Tim D & Donna M Axsell							
PLAT 8 PG 155 & 156											
PARCEL-ID 18-012-0601.013											
09-20-91 SPLIT FROM 18-012-0601.000 HOLSCHUH, DANNY & FREDDIE											
HOLSCHUH, DANNY & FREDDIE L HA LOT 14 ORCHARD GROVE SUB DIV		RES USE CODE	500								
YES											
RT 1											
SCOTTOWN, OHIO 45678	4,100	00	4,100	Thomas A & Mary L. Pritt —							
PLAT 8 PG 155 & 156											
PARCEL-ID 18-012-0601.014											
09-20-91 SPLIT FROM 18-012-0601.000 HOLSCHUH, DANNY & FREDDIE											
HOLSCHUH, DANNY & FREDDIE L HA LOT 15 ORCHARD GROVE SUB DIV		RES USE CODE	500					1-19-93			
YES											
RT 1											
SCOTTOWN, OHIO 45678	4,100	00	4,100	J.D.H. Contractors, Inc. — Irvin R. Jr & Donna S. Goin —							
PLAT 8 PG 155 & 156											
PARCEL-ID 18-012-0601.015											
09-20-91 SPLIT FROM 18-012-0601.000 HOLSCHUH, DANNY & FREDDIE											

TAX RATE 36.40
A/R RED FACTOR 03.3244
OTH RED FACTOR 04.7465

LAWRENCE
TAX DISTRICT

GENERAL TAX LIST AND DUPLICATE OF REAL AND PUBLIC UTILITY PROPERTY
COUNTY REAL ESTATE TAXES AND SPECIAL ASSESSMENTS

18-ROME TWP-FAIRLAND S.D.

12/28/91

TAX YEAR 1991
INTEREST RATE
PAGE NO 2559

OWNER'S NAME MAILING ADDRESS	DESCRIPTION LAND	IMPROVEMENTS	TOTAL VALUE	TAXES CHARGED	DECEMBER TAXES	PENALTY	JUNE TAXES	PENALTY	TOTAL DELINQUENT	C.D. DATE	MEMO
HOLSCHUH, DANNY & FREDDIE L HALOT 16 ORCHARD GROVE SUB DIV											
YES		RES USE CODE	500								
RT 1				R#1 Box 686 Ches. O.							
SCOTTOWN, OHIO 45678	4,100	00	4,100								
PLAT 8 PG 155 & 156				LARRY D Fry —							
PARCEL-ID 18-012-0601.016											
09-20-91 SPLIT FROM 18-012-0601.000 HOLSCHUH, DANNY & FREDDIE											
HOLSCHUH, DANNY & FREDDIE L HALOT 17 ORCHARD GROVE SUB DIV											
YES		RES USE CODE	500								
RT 1											
SCOTTOWN, OHIO 45678	4,100	00	4,100								
PLAT 8 PG 155 & 156				Linda Gayle Smith —							
PARCEL-ID 18-012-0601.017											
09-20-91 SPLIT FROM 18-012-0601.000 HOLSCHUH, DANNY & FREDDIE											
HOLSCHUH, DANNY & FREDDIE L HALOT 18 ORCHARD GROVE SUB DIV											
YES		RES USE CODE	500								
RT 1											
SCOTTOWN, OHIO 45678	4,100	00	4,100								
PLAT 8 PG 155 & 156				Willie C. Matney — Willie Dean Matney — Jeffrey D. Hutcherson —							
PARCEL-ID 18-012-0601.018											
09-20-91 SPLIT FROM 18-012-0601.000 HOLSCHUH, DANNY & FREDDIE											
HOLSCHUH, DANNY & FREDDIE L HALOT 19 ORCHARD GROVE SUB DIV											
YES		RES USE CODE	500								
RT 1											
SCOTTOWN, OHIO 45678	4,100	00	4,100								
PLAT 8 PG 155 & 156				R. Doak & Rebecca J. Russell —							
PARCEL-ID 18-012-0601.019											
09-20-91 SPLIT FROM 18-012-0601.000 HOLSCHUH, DANNY & FREDDIE											
HOLSCHUH, DANNY & FREDDIE L HALOT 20 ORCHARD GROVE SUB DIV											
YES		RES USE CODE	500								
RT 1											
SCOTTOWN, OHIO 45678	00	00	00								
PLAT 8 PG 155 & 156											
PARCEL-ID 18-012-0601.020											
09-20-91 SPLIT FROM 18-012-0601.000 HOLSCHUH, DANNY & FREDDIE L HAYES											
10-15-91 TRNSF TO 18-012-0601.020 GUE, ALTON R. & JOHANNA T											
GUE, ALTON R. & JOHANNA T. LOT 20 ORCHARD GROVE SUB DIV											
25 REGAL OAKS		RES USE CODE	500								
BARBOURSVILLE, OHIO 25504											
VOL 561 PG 591	4,100	00	4,100								
PARCEL-ID 18-012-0601.020											
10-15-91 TRNSF FROM 18-012-0601.020 HOLSCHUH, DANNY & FREDDIE											

TAX RATE 36.40
A/R RED FACTOR 03.3244
OTH RED FACTOR 04.7465

LAWRENCE
TAX DISTRICT

GENERAL TAX LIST AND DUPLICATE OF REAL AND PUBLIC UTILITY PROPERTY
COUNTY REAL ESTATE TAXES AND SPECIAL ASSESSMENTS

18-ROME TWP-FAIRLAND S.D.

12/28/91

TAX YEAR 1991
INTEREST RATE
PAGE NO 2560

OWNER'S NAME MAILING ADDRESS	DESCRIPTION LAND	IMPROVEMENTS	TOTAL VALUE	TAXES CHARGED	DECEMBER TAXES	PENALTY	JUNE TAXES	PENALTY	TOTAL DELINQUENT	C.D. DATE	MEMO
NORRIS, JAMES JUNIOR & PATRICILOT 21 ORCHARD GROVE SUB DIV											
A ANN		RES USE CODE	500								
3101 GLENWOOD AVE											
MOUNDSVILLE, W. VA. 26401	4,100	00	4,100								
VOL 561 PG 599											
PARCEL-ID 18-012-0601.021											
10-15-91 TRNSF FROM 18-012-0601.021 HOLSCHUH, DANNY & FREDDIE											
HOLSCHUH, DANNY & FREDDIE L HALOT 21 ORCHARD GROVE SUB DIV											
YES		RES USE CODE	500								
RT 1											
SCOTTOWN, OHIO	00	00	00								
PLAT 8 PG 155 & 156											
PARCEL-ID 18-012-0601.021											
09-20-91 SPLIT FROM 18-012-0601.000 HOLSCHUH, DANNY & FREDDIE L HAYES											
10-15-91 TRNSF TO 18-012-0601.021 NORRIS, JAMES JUNIOR & PA											
HOLSCHUH, DANNY & FREDDIE L HALOT 22 ORCHARD GROVE SUB DIV											
YES		RES USE CODE	500								
RT 1											
SCOTTOWN, OHIO 45678	4,340	00	4,340	Patty Hayes — WD							
PLAT 8 PG 155 & 156											
PARCEL-ID 18-012-0601.022											
09-20-91 SPLIT FROM 18-012-0601.000 HOLSCHUH, DANNY & FREDDIE											
GUE, ALTON R. & JOHANNA T. LOT 23 ORCHARD GROVE SUB DIV											
25 REGAL OAKS		RES USE CODE	500	23 Dusty Lane Pcsc. O							
BARBOURVILLE, OHIO 25504											
VOL 561 PG 591	4,340	00	4,340	James K. JR. & Judy A. Foley —							
PARCEL-ID 18-012-0601.023											
10-15-91 TRNSF FROM 18-012-0601.023 HOLSCHUH, DANNY & FREDDIE											
HOLSCHUH, DANNY & FREDDIE L HALOT 23 ORCHARD GROVE SUB DIV											
YES		RES USE CODE	500								
RT 1											
SCOTTOWN, OHIO 45678	00	00	00								
PLAT 8 PG 155 & 156											
PARCEL-ID 18-012-0601.023											
09-20-91 SPLIT FROM 18-012-0601.000 HOLSCHUH, DANNY & FREDDIE L HAYES											
10-15-91 TRNSF TO 18-012-0601.023 GUE, ALTON R. & JOHANNA T											
HOLSCHUH, DANNY & FREDDIE L HALOT 24 ORCHARD GROVE SUB DIV											
YES		RES USE CODE	500								
RT 1											
SCOTTOWN, OHIO 45678	4,100	00	4,100	Bickie & Les C Spotts —							
PLAY 8 PG 155 & 156											
PARCEL-ID 18-012-0601.024											
09-20-91 SPLIT FROM 18-012-0601.000 HOLSCHUH, DANNY & FREDDIE											

TAX RATE 36.40
A/R RED FACTOR 03.3244
OTH RED FACTOR 04.7465

LAWRENCE
TAX DISTRICT

GENERAL TAX LIST AND DUPLICATE OF REAL AND PUBLIC UTILITY PROPERTY
COUNTY REAL ESTATE TAXES AND SPECIAL ASSESSMENTS

18-ROME TWP-FAIRLAND S.D.

12/28/91

TAX YEAR 1991
INTEREST RATE
PAGE NO 2561

OWNER'S NAME / MAILING ADDRESS	DESCRIPTION: LAND	IMPROVEMENTS	TOTAL VALUE	TAXES CHARGED	DECEMBER TAXES	PENALTY	JUNE TAXES	PENALTY	TOTAL DELINQUENT	C.D. DATE	MEMO
HOLSCHUH, DANNY & FREDDIE L HALOT 25 ORCHARD GROVE SUB DIV YES RT 1 SCOTTOWN, OHIO 45678 PLAT 8 PG 155 & 156 PARCEL-ID 18-012-0601.025	4,100	RES USE CODE 500 00	4,100	Roger L. & Carol L. Roy	W.D.						
09-20-91 SPLIT FROM 18-012-0601.000 HOLSCHUH, DANNY & FREDDIE											
HOLSCHUH, DANNY & FREDDIE L HALOT 26 ORCHARD GROVE SUB DIV YES RT 1 SCOTTOWN, OHIO 45678 PLAT 8 PG 155 & 156 PARCEL-ID 18-012-0601.026	4,100	RES USE CODE 500 00	4,100	— Same —							
09-20-91 SPLIT FROM 18-012-0601.000 HOLSCHUH, DANNY & FREDDIE											
HOLSCHUH, DANNY & FREDDIE L HALOT 27 ORCHARD GROVE SUB DIV YES RT 1 SCOTTOWN, OHIO 45678 PLAT 8 PG 155 & 156 PARCEL-ID 18-012-0601.027	4,100	RES USE CODE 500 00	4,100	Charles + Cathy Fuller	W.D.						
09-20-91 SPLIT FROM 18-012-0601.000 HOLSCHUH, DANNY & FREDDIE											
HOLSCHUH, DANNY & FREDDIE L HALOT 28 ORCHARD GROVE SUB DIV YES RT 1 SCOTTOWN, OHIO 45678 PLAT 8 PG 155 & 156 PARCEL-ID 18-012-0601.028	4,100	RES USE CODE 500 00	4,100	RR # 3 Box 304 Ches. O. Jeff Hutchinson —	28 Cooper Lane PRO. Ohio 45619 James C. & Theresa E. Thackeray —						
09-20-91 SPLIT FROM 18-012-0601.000 HOLSCHUH, DANNY & FREDDIE											
HOLSCHUH, DANNY & FREDDIE L HALOT 29 ORCHARD GROVE SUB DIV YES RT 1 SCOTTOWN, OHIO 45678 PLAT 8 PG 155 & 156 PARCEL-ID 18-012-0601.029	4,100	RES USE CODE 500 00	4,100	Garland + Janice Bills —	29 Cooper St Proctorville, Ohio 45669 W.D. Stevens, Kent L. + Janet L.						
09-20-91 SPLIT FROM 18-012-0601.000 HOLSCHUH, DANNY & FREDDIE											
HOLSCHUH, DANNY & FREDDIE L HALOT 30 ORCHARD GROVE SUB DIV YES RT 1 SCOTTOWN, OHIO 45678 PLAT 8 PG 155 & 156 PARCEL-ID 18-012-0601.030	4,100	RES USE CODE 500 00	4,100	W.D. Butcher, Alan D. + Rodney D.	Bradley E. + Joan Woffert —						
09-20-91 SPLIT FROM 18-012-0601.000 HOLSCHUH, DANNY & FREDDIE											
HOLSCHUH, DANNY & FREDDIE L HALOT 31 ORCHARD GROVE SUB DIV											

TAX RATE 36.40
A/R RED FACTOR 03.3244
OTH RED FACTOR 04.7465

LAWRENCE
TAX DISTRICT

GENERAL TAX LIST AND DUPLICATE OF REAL AND PUBLIC UTILITY PROPERTY
COUNTY REAL ESTATE TAXES AND SPECIAL ASSESSMENTS

18-ROME TWP-FAIRLAND S.D.

12/28/91

TAX YEAR 1991
INTEREST RATE
PAGE NO 2562

OWNER'S NAME / MAILING ADDRESS	DESCRIPTION: LAND	IMPROVEMENTS	TOTAL VALUE	TAXES CHARGED	DECEMBER TAXES	PENALTY	JUNE TAXES	PENALTY	TOTAL DELINQUENT	C.D. DATE	MEMO
YES RT1 SCOTTOWN, OH 45678 PLAT 8 PG 155 & 156 PARCEL-ID 18-012-0601.031	4,100	RES USE CODE 500 00	4,100								
09-20-91 SPLIT FROM 18-012-0601.000 HOLSCHUH, DANNY & FREDDIE											
HOLSCHUH, DANNY & FREDDIE L HALOT 32 ORCHARD GROVE SUB DIV YES RT1 SCOTTOWN, OH 45678 PLAT 8 PG 155 & 156 PARCEL-ID 18-012-0601.032	4,100	RES USE CODE 500 00	4,100	P.O. Box 717 Proct, Ohio 45669 W.D. James + Janet Mayo -	R# 4 Box 303-L Cooper Lane John K. & Linda S. Clifton —						
09-20-91 SPLIT FROM 18-012-0601.000 HOLSCHUH, DANNY & FREDDIE											
HOLSCHUH, DANNY & FREDDIE L HALOT 33 ORCHARD GROVE SUB DIV YES RT 1 SCOTTOWN, OHIO 45678 PLAT 8 PG 155 & 156 PARCEL-ID 18-012-0601.033	4,260	RES USE CODE 500 00	4,260	W.D. Bills, Garland + Janice							
09-20-91 SPLIT FROM 18-012-0601.000 HOLSCHUH, DANNY & FREDDIE											
PELPHREY, HARRY & JUDITH D LOT 34 ORCHARD GROVE SUB DIV P.O. BOX 148 PROCTORVILLE, OHIO 45669 VOL 563 PG 132 PARCEL-ID 18-012-0601.034	4,140	RES USE CODE 500 00	4,140								
10-30-91 TRNSF FROM 18-012-0601.034 HOLSCHUH, DANNY & FREDDIE											
HOLSCHUH, DANNY & FREDDIE L HALOT 34 ORCHARD GROVE SUB DIV YES RT 1 SCOTTOWN, OH 45678 PLAT 8 PG 155 & 156 PARCEL-ID 18-012-0601.034	00	RES USE CODE 500 00	00								
09-20-91 SPLIT FROM 18-012-0601.000 HOLSCHUH, DANNY & FREDDIE L HAYES 10-30-91 TRNSF TO 18-012-0601.034 PELPHREY, HARRY & JUDITH											
ANSELL BROTHERS INC. AN OHIO CLOT 35 ORCHARD GROVE SUB DIV ORP. RT. 2 BOX 493 PROCTORVILLE, OHIO 45669 PLAT 8 PG 155 & 156 PARCEL-ID 18-012-0601.035	4,100	RES USE CODE 500 00	4,100	Thomas L. Brooke —							
10-02-91 TRNSF FROM 18-012-0601.035 HOLSCHUH, DANNY & FREDDIE											
HOLSCHUH, DANNY & FREDDIE L HALOT 35 ORCHARD GROVE SUB DIV YES		RES USE CODE 500									

TAX RATE 36.40
A/R RED FACTOR 03.3244
OTH RED FACTOR 04.7465

LAWRENCE
TAX DISTRICT

GENERAL TAX LIST AND DUPLICATE OF REAL AND PUBLIC UTILITY PROPERTY
COUNTY REAL ESTATE TAXES AND SPECIAL ASSESSMENTS

18-ROME TWP-FAIRLAND S.D.

12/28/91

TAX YEAR 1991
INTEREST RATE
PAGE NO 2563

OWNER'S NAME MAILING ADDRESS	DESCRIPTION LAND	IMPROVEMENTS	TOTAL VALUE	TAXES CHARGED	DECEMBER TAXES	PENALTY	JUNE TAXES	PENALTY	TOTAL DELINQUENT	C.D. DATE	MEMO
RT 1											
SCOTTOWN, OH 45678	00	00	00								
PLAT 8 PG 155 & 156											
PARCEL-ID 18-012-0601.035											
09-20-91 SPLIT FROM 18-012-0601.000 HOLSCHUH, DANNY & FREDDIE											
L HAYES											
10-02-91 TRNSF TO 18-012-0601.035 ANSELL BROTHERS INC. AN O											
HOLSCHUH, DANNY & FREDDIE L HA LOT 36 ORCHARD GROVE SUB DIV											
YES RES USE CODE 500											
RT1											
SCOTTOWN, OH 45678	4,100	00	4,100	Thomas L. Brooke –							
PLAT 8 PG 155 & 156											
PARCEL-ID 18-012-0601.036											
09-20-91 SPLIT FROM 18-012-0601.000 HOLSCHUH, DANNY & FREDDIE											
ROBERTS, BRETT & SUZANNE LOT 37 ORCHARD GROVE SUB DIV											
839 PARSONS ST RES USE CODE 500											
HUNTINGTON W.VA. 25704											
VOL 561 PG 551	4,100	00	4,100								
PARCEL-ID 18-012-0601.037											
10-11-91 TRNSF FROM 18-012-0601.037 HOLSCHUH, DANNY & FREDDIE											
HOLSCHUH, DANNY & FREDDIE L HA LOT 37 ORCHARD GROVE SUB DIV											
YES RES USE CODE 500											
RT 1											
SCOTTOWN, OHIO 45678	00	00	00								
PLAT 8 PG 155 & 156											
PARCEL-ID 18-012-0601.037											
09-20-91 SPLIT FROM 18-012-0601.000 HOLSCHUH, DANNY & FREDDIE											
L HAYES											
10-11-91 TRNSF TO 18-012-0601.037 ROBERTS, BRETT & SUZANNE											
HOLSCHUH, DANNY & FREDDIE L HA LOT 38 ORCHARD GROVE SUB DIV											
YES RES USE CODE 500											
RT 1											
SCOTTOWN, OHIO 45678	4,100	00	4,100	Harry B. & Cynthia K. Stutzer –							
PLAT 8 PG 155 & 156											
PARCEL-ID 18-012-0601.038											
09-20-91 SPLIT FROM 18-012-0601.000 HOLSCHUH, DANNY & FREDDIE											
HOLSCHUH, DANNY & FREDDIE L HA LOT 39 ORCHARD GROVE SUB DIV											
YES RES USE CODE 500											
RT1											
SCOTTOWN, OHIO 45678	4,100	00	4,100	William A. Holey –							
PLAT 8 PG 155 & 156											
PARCEL-ID 18-012-0601.039											
09-20-91 SPLIT FROM 18-012-0601.000 HOLSCHUH, DANNY & FREDDIE											
HOLSCHUH, DANNY & FREDDIE L HA LOT 40 ORCHARD GROVE SUB DIV											

TAX RATE 36.40
A/R RED FACTOR 03.3244
OTH RED FACTOR 04.7465

LAWRENCE
TAX DISTRICT

GENERAL TAX LIST AND DUPLICATE OF REAL AND PUBLIC UTILITY PROPERTY
COUNTY REAL ESTATE TAXES AND SPECIAL ASSESSMENTS

18-ROME TWP-FAIRLAND S.D.

12/28/91

TAX YEAR 1991
INTEREST RATE
PAGE NO 2564

OWNER'S NAME MAILING ADDRESS	DESCRIPTION LAND	IMPROVEMENTS	TOTAL VALUE	TAXES CHARGED	DECEMBER TAXES	PENALTY	JUNE TAXES	PENALTY	TOTAL DELINQUENT	C.D. DATE	MEMO
YES RES USE CODE 500											
RT 1											
SCOTTOWN, OHIO 45678	4,100	00	4,100	James A. & Janet F. Mayo –							
PLAT 8 PG 155 & 156											
PARCEL-ID 18-012-0601.040											
09-20-91 SPLIT FROM 18-012-0601.000 HOLSCHUH, DANNY & FREDDIE											
HOLSCHUH, DANNY & FREDDIE L HA LOT 41 ORCHARD GROVE SUB DIV											
YES RES USE CODE 500											
RT 1											
SCOTTOWN, OH 45678	4,100	00	4,100	Ansell Brothers Inc –			41 Cooper Lane Rac. O – Brenda C. Dennis –				
PLAT 8 PG 155 & 156											
PARCEL-ID 18-012-0601.041											
09-20-91 SPLIT FROM 18-012-0601.000 HOLSCHUH, DANNY & FREDDIE											
HOLSCHUH, DANNY & FREDDIE L HA LOT 42 ORCHARD GROVE SUB DIV											
YES RES USE CODE 500											
RT1											
SCOTTOWN, OHIO 45678	4,100	00	4,100	WD Elliott, Billy & Emma Lou – WD Jones, Denise							
PLAT 8 PG 155 & 156											
PARCEL-ID 18-012-0601.042											
09-20-91 SPLIT FROM 18-012-0601.000 HOLSCHUH, DANNY & FREDDIE											
HOLSCHUH, DANNY & FREDDIE L HA LOT 43 ORCHARD GROVE SUB DIV											
YES RES USE CODE 500											
RT 1											
SCOTTOWN, OHIO 45678	4,100	00	4,100								
PLAT 8 PG 155 & 156											
PARCEL-ID 18-012-0601.043											
09-20-91 SPLIT FROM 18-012-0601.000 HOLSCHUH, DANNY & FREDDIE											
HOLSCHUH, DANNY & FREDDIE L HA LOT 44 ORCHARD GROVE SUB DIV											
YES RES USE CODE 500				12-7-92							
RT 1											
SCOTTOWN, OHIO 45678	4,100	00	4,100	WD Ansell Brothers Inc –			RAN BOOK 303 LOT Page Overlock William R. & Elaine Bullock				
PLAT 8 PG 155 & 156											
PARCEL-ID 18-012-0601.044											
09-20-91 SPLIT FROM 18-012-0601.000 HOLSCHUH, DANNY & FREDDIE											
HOLSCHUH, DANNY & FREDDIE L HA LOT 45 ORCHARD GROVE SUB DIV											
YES RES USE CODE 500											
RT1											
SCOTTOWN, OHIO 45678	4,100	00	4,100								
PLAT 8 PG 155 & 156											
PARCEL-ID 18-012-0601.045											
09-20-91 SPLIT FROM 18-012-0601.000 HOLSCHUH, DANNY & FREDDIE											
HOLSCHUH, DANNY & FREDDIE L HA LOT 46 ORCHARD GROVE SUB DIV											
YES RES USE CODE 500											
RT 1											

TAX RATE 36.40
A/R RED FACTOR 03.3244
OTH RED FACTOR 04.7465

LAWRENCE
TAX DISTRICT

GENERAL TAX LIST AND DUPLICATE OF REAL AND PUBLIC UTILITY PROPERTY
COUNTY REAL ESTATE TAXES AND SPECIAL ASSESSMENTS

18-ROME TWP-FAIRLAND S.D.

12/28/91

TAX YEAR 1991
INTEREST RATE
PAGE NO 2565

OWNER'S NAME MAILING ADDRESS	DESCRIPTION LAND	IMPROVEMENTS	TOTAL VALUE	TAXES CHARGED	DECEMBER TAXES	PENALTY	JUNE TAXES	PENALTY	TOTAL DELINQUENT	C.D. DATE	MEMO
SCOTTOWN, OHIO 45678	3,540	00	3,540								
PLAT 8 PG 155 & 156											
PARCEL-ID 18-012-0601.046											
09-20-91 SPLIT FROM 18-012-0601.000 HOLSCHUH, DANNY & FREDDIE											
HOLSCHUH, DANNY & FREDDIE L HALOT 47 ORCHARD GROVE SUB DIV											
YES RES USE CODE 500											
RT 1											
SCOTTOWN, OHIO 45678	4,860	00	4,860								
PLAT 8 PG 155 & 156											
PARCEL-ID 18-012-0601.047											
09-20-91 SPLIT FROM 18-012-0601.000 HOLSCHUH, DANNY & FREDDIE											
HOLSCHUH, DANNY & FREDDIE L HALOT 48 ORCHARD GROVE SUB DIV											
YES RES USE CODE 500											
RT 1											
SCOTTOWN, OHIO 45678	4,910	00	4,910								
PLAT 8 PG 155 & 156											
PARCEL-ID 18-012-0601.048											
09-20-91 SPLIT FROM 18-012-0601.000 HOLSCHUH, DANNY & FREDDIE											
NEWMAN, HAROLD LESLIE & MELODYLOT 49 ORCHARD GROVE SUB DIV											
ANN RES USE CODE 500											
RT 3 BOX 592											
PRCOTORVILLE, OHIO 45669	4,220	00	4,220								
VOL 561 PG 553											
PARCEL-ID 18-012-0601.049											
10-11-91 TRNSF FROM 18-012-0601.049 HOLSCHUH, DANNY & FREDDIE											
HOLSCHUH, DANNY & FREDDIE L HALOT 49 ORCHARD GROVE SUB DIV											
YES RES USE CODE 500											
RT 1											
SCOTTOWN, OHIO 45678	00	00	00								
PLAT 8 PG 155 & 156											
PARCEL-ID 18-012-0601.049											
09-20-91 SPLIT FROM 18-012-0601.000 HOLSCHUH, DANNY & FREDDIE											
L HAYES											
10-11-91 TRNSF TO 18-012-0601.049 NEWMAN, HAROLD LESLIE & M											
HOLSCHUH, DANNY & FREDDIE L HALOT 50 ORCHARD GROVE SUB DIV											
YES RES USE CODE 500											
RT 1											
SCOTTOWN, OHIO\	00	00	00								
45678											
PLAT 8 PG 155 & 156											
PARCEL-ID 18-012-0601.050											
09-20-91 SPLIT FROM 18-012-0601.000 HOLSCHUH, DANNY & FREDDIE											
L HAYES											
10-11-91 TRNSF TO 18-012-0601.050 NEWMAN, HAROLD LESLIE & M											

TAX RATE 36.40
A/R RED FACTOR 03.3244
OTH RED FACTOR 04.7465

LAWRENCE
TAX DISTRICT

GENERAL TAX LIST AND DUPLICATE OF REAL AND PUBLIC UTILITY PROPERTY
COUNTY REAL ESTATE TAXES AND SPECIAL ASSESSMENTS

18-ROME TWP-FAIRLAND S.D.

12/28/91

TAX YEAR 1991
INTEREST RATE
PAGE NO 2566

OWNER'S NAME MAILING ADDRESS	DESCRIPTION LAND	IMPROVEMENTS	TOTAL VALUE	TAXES CHARGED	DECEMBER TAXES	PENALTY	JUNE TAXES	PENALTY	TOTAL DELINQUENT	C.D. DATE	MEMO
NEWMAN, HAROLD LESLIE & MELODYLOT 50 ORCHARD GROVE SUB DIV											
ANN RES USE CODE 500											
RT 3 BOX 592											
PROCTORVILLE, OHIO 45669	3,440	00	3,440								
VOL 561 PG 553											
PARCEL-ID 18-012-0601.050											
10-11-91 TRNSF FROM 18-012-0601.050 HOLSCHUH, DANNY & FREDDIE											
KAUL, MARY ET-AL	15-01-22 28 728 729 730 PT										
RT. 4 BOX 318	LESS .31 AC										
PROCTORVILLE, OH. 45669	0000.17A	RES USE CODE	501								
PARCEL-ID 18-012-0602.000											
	00	00	00								
08-07-91 TRNSF TO 18-012-0602.000 HOLSCHUH, DANNY & FREDDIE											
HOLSCHUH, DANNY & FREDDIE L HA	15-01-22 28 728 729 730 PT										
YES	LESS .31 AC										
RT 1 BOX 276	0000.17A	RES USE CODE	501	Delete Plated as Orchard Grove SD						Platted as Orchard Grove SD. Plat 8 Pg 155 & 156	
WILLOW WOOD, OHIO 45669											
VOL 560 PG 167	890	00	890								
PARCEL-ID 18-012-0602.000											
08-07-91 TRNSF FROM 18-012-0602.000 KAUL, MARY ET-AL											
HAMLIN, FREDA M.	15-01-22 28-728 729 730 PT										
726 JEFFERSON AVE.	0000.11A	RES USE CODE	501								
HUNTINGTON, W. VA. 25704											
PARCEL-ID 18-012-0603.000	280	00	280								
HAMLIN, FREDA M.	15-01-22 28-728 729 730 PT										
726 JEFFERSON AVE.	0000.42A	RES USE CODE	501								
HUNTINGTON, W. VA. 25704											
PARCEL-ID 18-012-0604.000	00	00	00								
06-11-91 SPLIT TO 18-012-0604.000 HAMLIN, FREDA M.											
06-11-91 SPLIT TO 18-012-0604.001 NEWMAN, HAROLD L. & MELOD											
HAMLIN, FREDA M.	15-1-22 28-728,729,730 PT LESS										
726 JEFFERSON AVE.	0.21AC BAL= 0.21AC										
HUNTINGTON, W. VA. 25704	RES USE CODE	501		Elvin J & Eva R. Day —							
PARCEL-ID 18-012-0604.000	460	00	460								
06-11-91 SPLIT FROM 18-012-0604.000 HAMLIN, FREDA M.											
NEWMAN, HAROLD L. & MELODY ANN	15-1-22 28-728,729,730 PT 0.21										
RT 3 BOX 392	AC										
PROCTORVILLE, OHIO 45669	RES USE CODE	501									
VOL 558 PG 804											
PARCEL-ID 18-012-0604.001	460	00	460								
06-11-91 SPLIT FROM 18-012-0604.000 HAMLIN, FREDA M.											
HAMLIN, FREDA M.	15-1-22-728, 729, 730 PT LESS .21 ACRES			Elvin J & Eva R. Day —							AC CORN 5-5-92 R.P. Eastle 6026 5-5-92
18-012-0605	300	0	300								

SURVEYOR'S CERTIFICATE

TO WHOM IT MAY CONCERN: Date 5/5 1992

I hereby certify that on or about ..... 19....., I surveyed real property owned by FREDA HANLIN, situated in ..... Township and/or ..... Corporation, Lawrence County, Ohio. This certificate is made for the purpose of correcting the Auditor's tax duplicate.

R	T	SEC.	ACRE LOT	NO.	PARCEL NO.	ACREAGE NOW TAXED ON AUDITOR'S DUPLICATE	ACREAGE SHOULD BE CORRECTED AS SHOWN BELOW
15	1	22			18-012-0605	.14	.21

REMARKS: .....

Signed Ronald L. Eagle

Registration Number 6026

TAX RATE 36.40
A/R RED FACTOR 03.3244
OTH RED FACTOR 04.7465

LAWRENCE
TAX DISTRICT

GENERAL TAX LIST AND DUPLICATE OF REAL AND PUBLIC UTILITY PROPERTY
COUNTY REAL ESTATE TAXES AND SPECIAL ASSESSMENTS

18-ROME TWP-FAIRLAND S.D.

12/28/91

TAX YEAR 1991
INTEREST RATE
PAGE NO 2567

OWNER'S NAME MAILING ADDRESS	DESCRIPTION LAND	IMPROVEMENTS	TOTAL VALUE	TAXES CHARGED	DECEMBER TAXES	PENALTY	JUNE TAXES	PENALTY	TOTAL DELINQUENT	C.D. DATE	MEMO
726 JEFFERSON AVE. HUNTINGTON, W. VA. 25704 VOL 558 PG 804 PARCEL-ID 18-012-0605.000	0.17AC BAL=0.~~14~~AC 2/ RES USE CODE 501 300	00	300								
06-11-91 SPLIT FROM 18-012-0605.000 HAMLIN, FREDA M.											
HAMLIN, FREDA M. 726 JEFFERSON AVE. HUNTINGTON, W. VA. 25704 PARCEL-ID 18-012-0605.000	15-01-22 28-728 729 730 PT 0000.31A RES USE CODE 501 00	00	00								
06-11-91 SPLIT TO 18-012-0605.000 HAMLIN, FREDA M. 06-11-91 SPLIT TO 18-012-0605.001 NEWMAN, HAROLD L. & MELOD											
NEWMAN, HAROLD L. & MELODY ANN RT 3 BOX 592 PROCTORVILLE, OHIO 45669 VOL 558 PG 804 PARCEL-ID 18-012-0605.001	15-1-22 28-728,729,730 PT 0.17 AC RES USE CODE 501 380	00	380								
06-11-91 SPLIT FROM 18-012-0605.000 HAMLIN, FREDA M.											
SINGER, JANICE I. & ANNETTE L. LOCKHART RT. 4 BOX 303 L PROCTORVILLE, OHIO 45669 PARCEL-ID 18-012-0606.000	15-01-22 28-728 729 730 PT 0000.28A RES USE CODE 501 890	00	890								
NAPIER, CALAWAY & EVELYN ROUTE 3 BOX 693 PROCTORVILLR, OHIO 45669-0000 VOL 543 PG 291 PARCEL-ID 18-012-0607.000	15-01-22 28-728 729 730 PT 0000.28A RES USE CODE 501 890	00	890								
ADKINS, DELBERT W. RT. 4 BOX 302 PROCTORVILLE, OHIO 45669 VOL 550 PG 355 PARCEL-ID 18-012-0608.000	15-01-28 MAYNARD SUBDIVISION LOT 1 0000.00A RES USE CODE 501 1,400	00	1,400								
FRANKLIN, CHRISTOPHER A. & NOR A C. 022 C/O TRANSAMERICA REAL ESTATE TAX SERVICE 1105 SCHROCK RD SUITE 437 COLUMBUS. OHIO 43229 RT 2 PARCEL-ID 18-012-0609.000	15-01-28 MAYNARD SUBDIVISION LOT 2 0000.00A RES USE CODE 510 2,140	19,700	21,840	RT. 4 Box 304 Proctorville, O. CARL DAVIS —							
ADKINS, SHIRLEY M. & OPAL J. RT. 2 BOX 2114 WQAYNE W. VA 25570 PARCEL-ID 18-012-0610.000	15-1-28 MAYNARD SUBDIVISION L OT 3 LESS N1/2 RES USE CODE 510 1,000	20,620	21,620								

TAX RATE 36.40
A/R RED FACTOR 03.3244
OTH RED FACTOR 04.7465

LAWRENCE
TAX DISTRICT

GENERAL TAX LIST AND DUPLICATE OF REAL AND PUBLIC UTILITY PROPERTY
COUNTY REAL ESTATE TAXES AND SPECIAL ASSESSMENTS

18-ROME TWP-FAIRLAND S.D.

12/28/91

TAX YEAR 1991
INTEREST RATE
PAGE NO 2568

OWNER'S NAME MAILING ADDRESS	DESCRIPTION LAND	IMPROVEMENTS	TOTAL VALUE	TAXES CHARGED	DECEMBER TAXES	PENALTY	JUNE TAXES	PENALTY	TOTAL DELINQUENT	C.D. DATE	MEMO
FRANKLIN, CHRISTOPHER A. & NOR A C 022 C/O TRANSAMERICA REAL ESTATE TAX SERVICE 1105 SCHROCK RD SUITE 437 COLUMBUS. OHIO 43229 RT 3.01 PARCEL-ID 18-012-0610.001	15-1-28 MAYNARD SUBDIVISION LO T 3 N1/2 ONLY RES USE CODE 500 250	00	250	RT. 4 Box 304 Proctorville, O. CARL DAVIS —							
ADKINS, SHIRLEY & OPAL J. RT. 2 BOX 2114 WAYNE W. VA 25570 PARCEL-ID 18-012-0611.000	15-01-28 MAYNARD SUBDIVISION LOT 4 0000.00A RES USE CODE 500 1,720	00	1,720								
SMITH, CHARLES & ELSIE RT. 4 BOX 303A PROCTORVILLE, OHIO 45669 PARCEL-ID 18-012-0612.000	15-01-28 MAYNARD SUBDIVISION LOT 5 0000.00A RES USE CODE 500 2,010 HOMESITE VALUE LISTED BELOW 2,010	19,690 19,690	21,700 21,700								
SMITH, CHARLES & ELSIE RT. 4 BOX 303A PROCTORVILLE, OHIO 45669 PARCEL-ID 18-012-0613.000	15-01-28 MAYNARD SUBDIVISION LOT 6 0000.00A RES USE CODE 500 1,720	00	1,720								
COLLINS, GEORGE L. & LINDA L. AND WHITMAN, MICHAEL R. RT 3 BOX 601 PROCTORVILLE, OHIO 45669 PARCEL-ID 18-012-0614.000	15-01-28 MAYNARD SUBDIVISION LOT 7 0000.00A RES USE CODE 500 1,720	00	1,720								
HUNT, WILLIAM E. & MARY O. RT 4 BOX 303-C PROCTORVILLE, OHIO 45669-000 VOL 566 PG 311 PARCEL-ID 18-012-0615.000	15-01-28 MAYNARD SUBDIVISION LOT 8 0000.00A RES USE CODE 500 1,720	18,100	19,820								
08-15-91 TRNSF FROM 18-012-0615.000 WEEKLEY, TIMOTHY R. & ANN											
WEEKLEY, TIMOTHY R. & ANN E. ROUTE 4, MAYNARD DRIVE PROCTORVILLE, OHIO 45669-000 VOL 545 PG 771 PARCEL-ID 18-012-0615.000	15-01-28 MAYNARD SUBDIVISION LOT 8 0000.00A RES USE CODE 500 00	00	00								
08-15-91 TRNSF TO 18-012-0615.000 HUNT, WILLIAM E. & MARY O											
MAYNARD, TIMOTHY R. & ANN E. ROUTE 4, MAYNARD DRIVE PROCTORVILLE, OHIO 04566-900 VOL 545 PG 771 PARCEL-ID 18-012-0616.000	15-01-28 MAYNARD SUBDIVISION LOT 9 0000.00A RES USE CODE 500 00	00	00								

TAX RATE 36.40
A/R RED FACTOR 03.3244
OTH RED FACTOR 04.7465

LAWRENCE
TAX DISTRICT

GENERAL TAX LIST AND DUPLICATE OF REAL AND PUBLIC UTILITY PROPERTY
COUNTY REAL ESTATE TAXES AND SPECIAL ASSESSMENTS

18-ROME TWP-FAIRLAND S.D.

12/28/91

TAX YEAR 1991
INTEREST RATE
PAGE NO 2569

OWNER'S NAME MAILING ADDRESS	DESCRIPTION LAND	IMPROVEMENTS	TOTAL VALUE	TAXES CHARGED	DECEMBER TAXES	PENALTY	JUNE TAXES	PENALTY	TOTAL DELINQUENT	C.D. DATE	MEMO
08-15-91 TRNSF TO 18-012-0616.000	HUNT, WILLIAM E. & MARY O										
HUNT, WILLIAM E. & MARY O. RT4 BOX 303-C PROCTORVILLE, OHIO 04566-900 VOL 566 PG 311 PARCEL-ID 18-012-0616.000	15-01-28 MAYNARD SUBDIVISION LOT 9 0000.00A RES USE CODE 500 1,720 00 1,720										
08-15-91 TRNSF FROM 18-012-0616.000	MAYNARD, TIMOTHY R. & ANN										
STAPLETON, CHARLES L AND GLORIA P. O. BOX 29 PROCTORVILLE, OHIO 45669 PARCEL-ID 18-012-0617.000	15-01-28 MAYNARD SUBDIVISION LOT 10 0000.00A RES USE CODE 500 1,720 00 1,720										
MAYNARD, CLIFFORD RT 4 BOX 319 PROCTORVILLE, OHIO 45669 PARCEL-ID 18-012-0618.000	15-01-28 MAYNARD SUBDIVISION LOT 11 0000.00A RES USE CODE 500 1,720 00 1,720			George D Jr + Pamela J. Murphy –							
MAYNARD, CLIFFORD RT 4 BOX 319 PROCTORVILLE, OHIO 45669 PARCEL-ID 18-012-0619.000	LOT 12 MAYNARD S.D. N PT 40' X 113' RES USE CODE 500 1,060 00 1,060			– Same –							
NICHOLS, JAMES & MELODYE RT 4 MAYNARD DR. PROCTORVILLE, OHIO 45669 VOL 550 PG 666 PARCEL-ID 18-012-0619.001	LOT 12 MAYNARD S.D. S 1/2 40'X 113' RES USE CODE 500 1,060 00 1,060										
NICHOLS, JAMES & MELODYE RT 4 BOX 303 F MAYNARD DR PROCTORVILLE, OHIO 45669 VOL 550 PG 666 PARCEL-ID 18-012-0620.000	15-01-28 MAYNARD SUBDIVISION LOT 13 0000.00A RES USE CODE 510 1,720 33,300 35,020										
MAYNARD, CLIFFORD RT 4 BOX 319 PROCTORVILLE, OHIO 45669 PARCEL-ID 18-012-0621.000	15-01-28 MAYNARD SUBDIVISION LOT 14 0000.00A RES USE CODE 500 1,720 00 1,720			Herman + Willa Kitts –							
MAYNARD, CLIFFORD RT. 4 BOX 319 PROCTORVILLE, OHIO 45669 PARCEL-ID 18-012-0622.000	15-01-28 MAYNARD SUBDIVISION L OT 15 LESS 40' X 113.99ACRES S OUTH HALF RES USE CODE 500 980 00 980			Same							
01-10-91 SPLIT FROM 18-012-0622.000	MAYNARD, CLIFFORD										

TAX RATE 36.40
A/R RED FACTOR 03.3244
OTH RED FACTOR 04.7465

LAWRENCE
TAX DISTRICT

GENERAL TAX LIST AND DUPLICATE OF REAL AND PUBLIC UTILITY PROPERTY
COUNTY REAL ESTATE TAXES AND SPECIAL ASSESSMENTS

18-ROME TWP-FAIRLAND S.D.

12/28/91

TAX YEAR 1991
INTEREST RATE
PAGE NO 2570

OWNER'S NAME MAILING ADDRESS	DESCRIPTION LAND	IMPROVEMENTS	TOTAL VALUE	TAXES CHARGED	DECEMBER TAXES	PENALTY	JUNE TAXES	PENALTY	TOTAL DELINQUENT	C.D. DATE	MEMO
MAYNARD, CLIFFORD RT. 4 BOX 319 PROCTORVILLE, OHIO 45669 PARCEL-ID 18-012-0622.000	15-01-28 MAYNARD SUBDIVISION LOT 15 0000.00A RES USE CODE 500 00 00 00										
01-10-91 SPLIT TO 18-012-0622.000 01-10-91 SPLIT TO 18-012-0622.001	MAYNARD, CLIFFORD DOWLING, EMORY & SANDRA S										
DOWLING, EMORY & SANDRA S. 401 1/2 2ND AVENUE APT 2 CHESAPEAKE, OHIO 45619 VOL 554 PG 558 PARCEL-ID 18-012-0622.001	15-01-28 MAYNARD SUBDIVISION L OT 15 SOUTH HALF 40' X 113.99' RES USE CODE 500 980 00 980										
01-10-91 SPLIT FROM 18-012-0622.000	MAYNARD, CLIFFORD										
DOWLING, EMORY & SANDRA S. 401 2ND AVENUE APT 2 CHESAPEAKE, OHIO 45619 VOL 554 PG 558 PARCEL-ID 18-012-0623.000	15-01-28 MAYNARD SUBDIVISION LOT 16 0000.00A RES USE CODE 500 1,720 00 1,720										
01-10-90 TRNSF FROM 18-012-0623.000	MAYNARD, CLIFFORD										
MAYNARD, CLIFFORD RT 4 BOX 319 PROCTORVILLE, OHIO 45669 PARCEL-ID 18-012-0623.000	15-01-28 MAYNARD SUBDIVISION LOT 16 0000.00A RES USE CODE 500 00 00 00										
01-10-90 TRNSF TO 18-012-0623.000	DOWLING, EMORY & SANDRA S										
QUEEN, BERNARD & LAMINA M. 169 HONEYSUCKLE LN. HUNTINGTON, W. VA. PARCEL-ID 18-012-0624.000	15-01-22 28-728 729 730 0000.51A RES USE CODE 501 00 00 00										
09-11-91 TRNSF TO 18-012-0624.000	DAY, ELVIN F. & EVA R.										
DAY, ELVIN F. & EVA R. RT. 4 P.O. BOX 344 PROCTORVILLE, OHIO 45669 VOL 560 PG 783 PARCEL-ID 18-012-0624.000	15-01-22 28-728 729 730 0000.51A RES USE CODE 501 1,690 00 1,690										
09-11-91 TRNSF FROM 18-012-0624.000	QUEEN, BERNARD & LAMINA M										
HAMLIN, FREDA M. 726 JEFFERSON AVE. HUNTINGTON, W. VA. 25704 PARCEL-ID 18-012-0625.000	15-01-22 28-728 729 730 PT 0000.34A RES USE CODE 501 1,330 00 1,330			Elvin F. + Eva R. Day –							
JOHNSON, GREGORY LEIGH RT. 4 BOX 303H	15-01-22 28-728 729 730 PT 0000.24A RES USE CODE 511										

TAX RATE 36.40
A/R RED FACTOR 03.3244
OTH RED FACTOR 04.7465

LAWRENCE
TAX DISTRICT 18-ROME TWP-FAIRLAND S.D.

GENERAL TAX LIST AND DUPLICATE OF REAL AND PUBLIC UTILITY PROPERTY
COUNTY REAL ESTATE TAXES AND SPECIAL ASSESSMENTS

12/28/91

TAX YEAR 1991
INTEREST RATE
PAGE NO 2571

OWNER'S NAME MAILING ADDRESS	DESCRIPTION LAND	IMPROVEMENTS	TOTAL VALUE	TAXES CHARGED	DECEMBER TAXES	PENALTY	JUNE TAXES	PENALTY	TOTAL DELINQUENT	C.D. DATE	MEMO
PROCTORVILLE, OH. 45669-0000 VOL 544 PG 579 PARCEL-ID 18-012-0626.000	1,050	22,010	23,060								
GORBY, VICTOR & BETTY RT. 4, BOX 304-B PROCTORVILLE, OHIO 45669 PARCEL-ID 18-012-0627.000	15-1-22 & 28 728, 729, 730 PT 0.64ACS. RES USE CODE 501 890	33,280	34,170								
BUCHANAN, WALTER & NAOMI P. O. BOX 555 PROCTORVILLE, OHIO 45669 PARCEL-ID 18-012-0628.000	15-1-22 & 28 728, 729, 730 PT. 0.04ACS. RES USE CODE 501 120	00	120								
DOAK, CARL & VADA RT. 4 BOX 297-B PROCTORVILLE, OHIO 45669 PARCEL-ID 18-012-0700.000	15-01-22 28-728,729,730 0000.59A RES USE CODE 511 1,890 HOMESITE VALUE LISTED BELOW 1,890	8,480 8,480	10,370 10,370								
WORRELL, DEANNA J. 008 C/O THE LEADER MORTGAGE CO. SUITE 650 1015 EUCLID AVE. CLEVELAND, OHIO 44115 PARCEL-ID 18-012-0800.000	15-01-22 28-728,729,730 PT. 0000.33A RES USE CODE 500 1,290	00	1,290								
KAISER, STEWART CHESAPEAKE;OHIO PARCEL-ID 18-012-0900.000	728,729,730 136' ON BEULAH LN X 162.45' .09ACS RES USE CODE 501 530	00	530								
TURNER, BARBARA CHAMBERS RT. 3, BOX 368 PROCTORVILLE, OHIO 45669 VOL 550 PG 329 PARCEL-ID 18-012-0901.000	-00-00 SW COR 0000.34A RES USE CODE 510 1,330	11,410	12,740								
WOODRUM, CLARENCE RT 3 BOX 607 PROCTORVILLE, OHIO 45669 VOL 543 PG 52 PARCEL-ID 18-012-0902.000	15-1-22 & 28 PT 728, 729, 730 ON BEULAH LESS 0.89A. BAL.0.1 3ACS. RES USE CODE 511 530	00	530								
TURNER, BARBARA CHAMBERS RT. 3, BOX 368 PROCTORVILLE, OHIO 45669 VOL 550 PG 329 PARCEL-ID 18-012-0903.000	15-01-22 728-729 730 136' ON BEULAH LN. 1624.5' 0001.10A RES USE CODE 500 2,460	00	2,460								
KUHN, WILLARD & LINDA P.O. BOX 96	15-1-22 728, 729, 730 136' ON BEULAH LN. 1624.5' LESS 0.31A										

TAX RATE 36.40
A/R RED FACTOR 03.3244
OTH RED FACTOR 04.7465

LAWRENCE
TAX DISTRICT 18-ROME TWP-FAIRLAND S.D.

GENERAL TAX LIST AND DUPLICATE OF REAL AND PUBLIC UTILITY PROPERTY
COUNTY REAL ESTATE TAXES AND SPECIAL ASSESSMENTS

12/28/91

TAX YEAR 1991
INTEREST RATE
PAGE NO 2572

OWNER'S NAME MAILING ADDRESS	DESCRIPTION LAND	IMPROVEMENTS	TOTAL VALUE	TAXES CHARGED	DECEMBER TAXES	PENALTY	JUNE TAXES	PENALTY	TOTAL DELINQUENT	C.D. DATE	MEMO
PROCTORVILLE, OHIO 45669 PARCEL-ID 18-012-0904.000	BAL.0.99AC RES USE CODE 501 2,900	00	2,900								
KUHN, MARTIN & SHARON P.O. BOX 955 PROCTORVILLE, OHIO 45669 PARCEL-ID 18-012-0904.001	15-1-22 PT 728, 729, 730 0.31A CS. RES USE CODE 501 1,170	00	1,170								
BRAMMER, DAVID & SUE C. RT. 4 BOX 297-B PROCTORVILLE, OHIO 45669 PARCEL-ID 18-012-0905.000	15-1-22/28 PT ON BEULAH LN. LE SS 1.05A. BAL=0.17ACS. RES USE CODE 501 110	00	110								
CALLICOAT, MARJORIE E. P.O. BOX 697 PROCTORVILLE, OHIO 45669 VOL 543 PG 1 & 5 PARCEL-ID 18-012-0905.001	15-1-22/28 PT. ON BEULAH LN. 0 .27ACS. RES USE CODE 501 1,050	00	1,050								
WOODRUM, CLARENCE P.O. BOX 1011 PROCTORVILLE, OHIO 45669 VOL 543 PG 52 PARCEL-ID 18-012-0905.002	15-1-22/28 PT ON BEULAH LANE, 0.04ACS. RES USE CODE 501 160 HOMESITE VALUE LISTED BELOW 160	8,750 8,750	8,910 8,910								
JAMES, RICKEY D. & BETTY J. P.O. BOX 37 PROCTORVILLE, OHIO 45669 PARCEL-ID 18-012-0906.000	15-01-22 28-728 729 730 136 FT ON BEULAH LN PT 1624.5PT 0000.21A COM USE CODE 429 1,470	4,630	6,100								
JAMES, RICKEY D. & BETTY J. P. O. BOX 37 PROCTORVILLE, OHIO 45669 PARCEL-ID 18-012-0907.000	15-01-22 728 729 730 136' ON BEULAH LN X 1624.5' PT 0000.03A RES USE CODE 501 200	00	200								
ADKINS, MYRTLE LUCILLE RT 3 BOX 606 PROCTORVILLE, OH. 45669-0000 PARCEL-ID 18-012-0908.000	15-01-22 28-728 729 730 PT 0000.31A RES USE CODE 599 1,290	00	1,290								
JAMES, RICKEY D. AND BETTY J. P.O. BOX 37 PROCTORVILLE, OH. 45669 PARCEL-ID 18-012-0909.000	15-01-22 28-728 729 730 136 FT ON BEULAH LN X1624.5 PART 0000.10A RES USE CODE 511 610	6,290	6,900	Kenneth L. Blankenship —							
THOMAS, WENDELL	15-1-22 & 28 PT 728, 729, 730										

TAX RATE 36.40
A/R RED FACTOR 03.3244
OTH RED FACTOR 04.7465

LAWRENCE
TAX DISTRICT 18-ROME TWP-FAIRLAND S.D.

GENERAL TAX LIST AND DUPLICATE OF REAL AND PUBLIC UTILITY PROPERTY
COUNTY REAL ESTATE TAXES AND SPECIAL ASSESSMENTS

12/28/91

TAX YEAR 1991
INTEREST RATE
PAGE NO 2573

OWNER'S NAME MAILING ADDRESS	DESCRIPTION LAND	IMPROVEMENTS	TOTAL VALUE	TAXES CHARGED	DECEMBER TAXES	PENALTY	JUNE TAXES	PENALTY	TOTAL DELINQUENT	C.D. DATE	MEMO
6340 P.G.A. DRIVE NORTH FORT MYERS, F 33917 VOL 543 PG 45 PARCEL-ID 18-012-0910.000	0.22ACS. 00	RES USE CODE 00	501 00								
09-12-91 TRNSF TO 18-012-0910.000 CALLICOAT, MARJORIE											
CALLICOAT, MARJORIE P.O. BOX 697 PROCTORVILLE, OHIO 45669 VOL 561 PG 09 PARCEL-ID 18-012-0910.000	15-1-22 & 28 PT 728, 729, 730 0.22ACS. 770	RES USE CODE 00	501 770								
09-12-91 TRNSF FROM 18-012-0910.000 THOMAS, WENDELL											
STAPLETON, CHARLES L. & GLORIA M. P.O. BOX 29 PROCTORVILLE, OHIO 45669 VOL 551 PG 321 PARCEL-ID 18-012-0911.000	15-1-22 & 28 PT. 728, 729, 730 0.04ACS. 120	RES USE CODE 00	501 120	Edward H. SR & Ida P. Lester P.O. Box 30 Crown City, Oh.							
STAPLETON, CHARLES L. & GLORIA M. P.O. BOX 29 PROCTORIVLLE, OHIO 45669 VOL 551 PG 321 PARCEL-ID 18-012-0912.000	15-1-22 & 28 PT 728, 729, 730 0.18ACS. 610	RES USE CODE 00	501 610	-Same							
BRAMMER, DAVID & SUE C. RT. 4 BOX 297-B PROCTORVILLE, OHIO 45669 SEE '82 & '83 DUPLICATES PARCEL-ID 18-012-0913.000	15-1-22 & 28 PT 728, 729, 730 0.54ACS. 1,210 HOMESITE VALUE LISTED BELOW 1,210	RES USE CODE 22,280 22,280	501 23,490 23,490								
PHILLIPS, DONALD G. & NANCY M. RT. 4, BOX 296-E PROCTORVILLE, OHIO 45669-0000 PARCEL-ID 18-012-1000.000	15-01-22 28-728,729 PT 80'X70' 0000.13A 360 HOMESITE VALUE LISTED BELOW 360	RES USE CODE 8,390 8,390	511 8,750 8,750								
LUSHER, DONALD L. & WANDA J. RT. 4 BOX 296D PROCTORVILLE, OHIO 45669 PARCEL-ID 18-012-1100.000	15-01-22 28-729 80'X140' 0000.26A 810 HOMESITE VALUE LISTED BELOW 810	RES USE CODE 6,930 6,930	511 7,740 7,740								
BUCHANAN, WALTER & NAOMI P. O. BOX 555 PROCTORVILLE, OHIO 45669 TRANSFERRED:1981 PARCEL-ID 18-012-1200.000	15-01-22 28-728,729,730 PT. 0000.26A 1,170	RES USE CODE 11,410	511 12,580								
CALLICOAT, DURWARD L. RT. 4 BOX 314 PROCTORVILLE, OHIO 45669	15-01-22 28-728 PT. 0001.10A	RES USE CODE	511								

TAX RATE 36.40
A/R RED FACTOR 03.3244
OTH RED FACTOR 04.7465

LAWRENCE
TAX DISTRICT 18-ROME TWP-FAIRLAND S.D.

GENERAL TAX LIST AND DUPLICATE OF REAL AND PUBLIC UTILITY PROPERTY
COUNTY REAL ESTATE TAXES AND SPECIAL ASSESSMENTS

12/28/91

TAX YEAR 1991
INTEREST RATE
PAGE NO 2574

OWNER'S NAME MAILING ADDRESS	DESCRIPTION LAND	IMPROVEMENTS	TOTAL VALUE	TAXES CHARGED	DECEMBER TAXES	PENALTY	JUNE TAXES	PENALTY	TOTAL DELINQUENT	C.D. DATE	MEMO
PARCEL-ID 18-012-1300.000	2,460 HOMESITE VALUE LISTED BELOW 2,460	16,090 16,090	18,550 18,550								
DOWLING, EMORY & SANDRA S. 401 1/2 2ND AVENUE APT 2 CHESAPEAKE, OHIO 45619 VOL 554 PG 558 PARCEL-ID 18-012-1400.000	15-01-22 728 729 730 LESS 4A 0000.50A 1,650	RES USE CODE 00	511 1,650								
01-09-91 TRNSF FROM 18-012-1400.000 MAYNARD, CLIFFORD											
MAYNARD, CLIFFORD RT. 4 BOX 319 PROCTORVILLE, OHIO 45669 PARCEL-ID 18-012-1400.000	15-01-22 728 729 730 LESS 4A 0000.50A 00	RES USE CODE 00	511 00								
01-09-91 TRNSF TO 18-012-1400.000 DOWLING, EMORY & SANDRA S											
ADKINS, DELBERT W. RT. 4 BOX 302 PROCTORVILLE, OHIO 45669 VOL 550 PG 358 PARCEL-ID 18-012-1401.000	-00-00 PT LOTS 728 729 730 0000.50A 1,650 HOMESITE VALUE LISTED BELOW 1,650	RES USE CODE 17,060 17,060	511 18,710 18,710								
KAUL, HERMAN J. & MARY RT. 4 BOX 318 PROCTORVILLE, OHIO 45669-000 PARCEL-ID 18-012-1500.000	15-01-22 28-728,729,730 156' O NBEULAH LANE X 1633' 0005.85A 00	AGR USE CODE 00	101 00								
08-06-91 SPLIT TO 18-012-1500.000 KAUL, HERMAN J. & MARY 08-06-91 SPLIT TO 18-012-1500.001 HOLSCHUH, DANNY & FREDDIE											
KAUL, HERMAN J. & MARY RT. 4 BOX 318 PROCTORVILLE, OHIO 45669-000 PARCEL-ID 18-012-1500.000	15-1-22 28-728,729,730 156 ONB EULAH LANE X 1633 LESS 4.69AC BAL=1.16AC 1,870 HOMESITE VALUE LISTED BELOW 1,870	AGR USE CODE 15,240 15,240	101 17,110 17,110								
08-06-91 SPLIT FROM 18-012-1500.000 KAUL, HERMAN J. & MARY											
HOLSCHUH, DANNY & FREDDIE L. HAYES RT 1 BOX 276 WILLOW WOOD, OHIO 45696 VOL 560 PG 120 PARCEL-ID 18-012-1500.001	15-01-22 28-728,729,730 PT 4.69ACRES 9,720	RES USE CODE 00	500 9,720	Delete. Platted as Orchard Grove SD-							Platted as Orchard Grove SD Plat B Pg 155 & 156.
08-06-91 SPLIT FROM 18-012-1500.000 KAUL, HERMAN J. & MARY											
DAVIS, EVERETT & DOROTHY RT 4 BOX 331 PROCTORVILLE, OHIO 45669 PARCEL-ID 18-012-1600.000	15-1-22 28 728,729,730 156 BEU LN X 1634.2 LESS 2.76 BAL=2.75 ACRES 00	AGR USE CODE 00	101 00								

TAX RATE 36.40
A/R RED FACTOR 03.3244
OTH RED FACTOR 04.7465

LAWRENCE
TAX DISTRICT

GENERAL TAX LIST AND DUPLICATE OF REAL AND PUBLIC UTILITY PROPERTY
COUNTY REAL ESTATE TAXES AND SPECIAL ASSESSMENTS

18-ROME TWP-FAIRLAND S.D.

TAX YEAR 1991
INTEREST RATE
PAGE NO 2575

12/28/91

OWNER'S NAME MAILING ADDRESS	DESCRIPTION LAND	IMPROVEMENTS	TOTAL VALUE	TAXES CHARGED	DECEMBER TAXES	PENALTY	JUNE TAXES	PENALTY	TOTAL DELINQUENT	C.D. DATE	MEMO
05-20-91 SPLIT FROM 18-012-1600.000		DAVIS, EVERETT & DOROTHY									
07-29-91 SPLIT TO 18-012-1600.000		DAVIS, EVERETT & DOROTHY									
07-29-91 SPLIT TO 18-012-1600.008		POINTLAND INVESTMENT GROU									
DAVIS, EVERETT & DOROTHY	15-1-22 28 728,729,730 156 BEU										
RT 4 BOX 331	LN X 1634.2 LESS 1.92 BAL=3.5										
PROCTORVILLE, OHIO 45669	9ACRES AGR USE CODE 101										
PARCEL-ID 18-012-1600.000											
		00	00	00							
04-25-91 SPLIT FROM 18-012-1600.000		DAVIS, EVERETT & DOROTHY									
05-20-91 SPLIT TO 18-012-1600.000		DAVIS, EVERETT & DOROTHY									
05-20-91 SPLIT TO 18-012-1600.007		DAVIS, RICHARD M. & DIANN									
DAVIS, EVERETT & DOROTHY	15-1-22 28 728,729,730 156 BEU			,28 1600.009							
RT 4 BOX 331	LN X 1634.2 LESS 3.04AC BAL=2.										
PROCTORVILLE, OHIO 45669	47ACRES AGR USE CODE 101										
PARCEL-ID 18-012-1600.000											
	2,220	1,580	3,800	Richard M. & Diane J. Davis —							
07-29-91 SPLIT FROM 18-012-1600.000		DAVIS, EVERETT & DOROTHY									
DAVIS, EVERETT & DOROTHY	15-1-22 28,728,729,730 156 BEU										
RT 4 BOX 331	LN X 1634.2 LES 1.6AC ABL=3.9										
PROCTORVILLE, OHIO 45669	1 AGR USE CODE 101										
PARCEL-ID 18-012-1600.000											
		00	00	00							
04-04-91 SPLIT FROM 18-012-1600.000		DAVIS, EVERETT & DOROTHY									
04-25-91 SPLIT TO 18-012-1600.000		DAVIS, EVERETT & DOROTHY									
04-25-91 SPLIT TO 18-012-1600.006		MARTIN, CHRISTOPHER R									
DAVIS, EVERETT & DOROTHY	15-01-22 28-728,729,730 156' 3										
RT 4 BOX 331	NBEULAH LANE X 1634.2'LESS 1.2										
PROCTORVILLE, OHIO 45669	8ABAL=4.23 AGR USE CODE 101										
PARCEL-ID 18-012-1600.000											
		00	00	00							
04-04-91 SPLIT TO 18-012-1600.000		DAVIS, EVERETT & DOROTHY									
04-04-91 SPLIT TO 18-012-1600.005		MARTIN, ROBERT C. & JANIC									
HARDEN, DENNIS & CAROLYN	15-01-22 28-728,729,730 PT 0.3										
ROUTE 4 BOX 336-A-2	2ACRES										
PROCTORVILLE, OHIO 45669	RES USE CODE 501										
VOL 550 PG 127											
PARCEL-ID 18-012-1600.001	680	00	680								
LUCAS, FLOYD	15-01-22 28-728,729,730 PT 0.3										
ROUTE 4 BOX 336-A-1	2ACRES										
PROCTORVILLE, OHIO 45669	RES USE CODE 501										
VOL 550 PG 129											
PARCEL-ID 18-012-1600.002	680	00	680								
LUCAS, FLOYD	15-01-22 28 728,729,730 PY 0.3										
ROUTE 4 BOX 336-A-1	2ACRES										
PROCTORVILLE, OHIO 45669	RES USE CODE 501										
VOL 550 PG 129											
PARCEL-ID 18-012-1600.003	680	00	680								

TAX RATE 36.40
A/R RED FACTOR 03.3244
OTH RED FACTOR 04.7465

LAWRENCE
TAX DISTRICT

GENERAL TAX LIST AND DUPLICATE OF REAL AND PUBLIC UTILITY PROPERTY
COUNTY REAL ESTATE TAXES AND SPECIAL ASSESSMENTS

18-ROME TWP-FAIRLAND S.D.

TAX YEAR 1991
INTEREST RATE
PAGE NO 2576

12/28/91

OWNER'S NAME MAILING ADDRESS	DESCRIPTION LAND	IMPROVEMENTS	TOTAL VALUE	TAXES CHARGED	DECEMBER TAXES	PENALTY	JUNE TAXES	PENALTY	TOTAL DELINQUENT	C.D. DATE	MEMO
LUCAS, LARRY & ANGIE	15-01-22 28 728,729,730 PT 0.3										
ROUTE 4 BOX 335	2ACRES										
PROCTORVILLE, OHIO 45669	RES USE CODE 501										
VOL 550 PG 133											
PARCEL-ID 18-012-1600.004	680	00	680								
MARTIN, ROBERT C. & JANICE	15-1-22 28-728,729,730 PT ON B										
RT 4 BOX 334	EULAH LANE 0.32AC										
PROCTORVILLE, OHIO 45669	AGR USE CODE 101										
VOL 557 PG 264.											
PARCEL-ID 18-012-1600.005	1,240	00	1,240								
04-04-91 SPLIT FROM 18-012-1600.000		DAVIS, EVERETT & DOROTHY									
MARTIN, CHRISTOPHER R	15-1-22 28 728, 729, 730 PT 0.										
ROUTE 4 BOX 334	32ACRES										
PROCTORVILLE, OHIO 45669	AGR USE CODE 101										
VOL 559 PG 197											
PARCEL-ID 18-012-1600.006	1,240	00	1,240								
04-25-91 SPLIT FROM 18-012-1600.000		DAVIS, EVERETT & DOROTHY									
DAVIS, RICHARD M. & DIANNA J.	15-1-22 28 728,729,730 PT 0.84										
RT 4 BOX 339	ACRES										
PROCTORVILLE, OHIO 45669	RES USE CODE 500										
PARCEL-ID 18-012-1600.007											
	2,040	00	2,040								
05-20-91 SPLIT FROM 18-012-1600.000		DAVIS, EVERETT & DOROTHY									
POINTLAND INVESTMENT GROUP, IN	15-1-22 28 728,729,730 156 BEU										
C.	LN X 1634.2 PT 0.28ACRES										
204 HIGH STREET	RES USE CODE 500										
SOUTH POINT, OHIO 45680											
VOL 559 PG 701	00	00	00								
PARCEL-ID 18-012-1600.008											
07-29-91 SPLIT FROM 18-012-1600.000		DAVIS, EVERETT & DOROTHY									
10-01-91 TRNSF TO 18-012-1600.008		MCNEELY, BILLY R. & DEBOR									
MCNEELY, BILLY R. & DEBORAH M.	15-1-22 28 728,729,730 156 BEU										
204 HIGH STREET	LN X 1634.2 PT 0.28ACRES										
SOUTH POINT, OHIO 45680	RES USE CODE 500										
VOL 561 PG 345											
PARCEL-ID 18-012-1600.008	810	00	810								
10-01-91 TRNSF FROM 18-012-1600.008		POINTLAND INVESTMENT GROU									
STEWART, CLIFTON A & SHERRIR A	-00-00 80 ON DAVIS ST X 115										
RT 4 BOX 338	TR 6										
DAVIS LANE	0000.21A RES USE CODE 510										
PROCTORVILLE, OHIO 45669											
VOL 539 PG 789	1,010	9,410	10,420								
PARCEL-ID 18-012-1701.000	HOMESITE VALUE LISTED BELOW										

TAX RATE 36.40
A/R RED FACTOR 03.3244
OTH RED FACTOR 04.7465

LAWRENCE
TAX DISTRICT

GENERAL TAX LIST AND DUPLICATE OF REAL AND PUBLIC UTILITY PROPERTY
COUNTY REAL ESTATE TAXES AND SPECIAL ASSESSMENTS

18-ROME TWP-FAIRLAND S.D.

12/28/91

TAX YEAR 1991
INTEREST RATE
PAGE NO 2577

OWNER'S NAME MAILING ADDRESS	DESCRIPTION	LAND	IMPROVEMENTS	TOTAL VALUE	TAXES CHARGED	DECEMBER TAXES	PENALTY	JUNE TAXES	PENALTY	TOTAL DELINQUENT	C.D. DATE	MEMO
		1,010	9,410	10,420								
DAVIS, RICHARD M. RT. 4 BOX 339 PROCTORVILLE, OHIO 45669 PARCEL-ID 18-012-1702.000	-00-00 80 ON DAVIS ST X 115 TR 5 0000.21A RES USE CODE 510	1,010	10,640	11,650								
	HOMESITE VALUE LISTED BELOW	1,010	10,640	11,650								
STANLEY, DANNY D. & KAREN RT. 4 P. O. BOX 343 PROCTORVILLE OHIO PARCEL-ID 18-012-1703.000	-00-00 TR 2 0000.21A RES USE CODE 511	1,010	100	1,110								
HAGER, VIOLET FERN &PHILLIP RA 320 27TH ST. HUNTINGTON, W. VA. PARCEL-ID 18-012-1704.000	-00-00 TR 3 0000.21A RES USE CODE 511	1,010	8,980	9,990	12HW2 Rt4 Box 341 Davis St Proctorville 45669 Billy F. & Carolyn Vance —							
MATASICH, CHARLES M. & PATRICI RT. 4 BOX 340 DAVIS ST. PROCTORVILLE, OHIO 45669-000 PARCEL-ID 18-012-1705.000	-00-00 80 FT ON DAVIS ST X11 5 TR 4 0000.21A RES USE CODE 511	1,010	7,550	8,560								
	HOMESITE VALUE LISTED BELOW	1,010	7,550	8,560								
STANLEY, DANNY D. & KAREN L. RT. 4 BOX 343 PROCTORVILLE, OHIO PARCEL-ID 18-012-1800.000	15-01-22 28-728,729,730 TRACT 1 0000.69A RES USE CODE 511	2,140	15,660	17,800								
	HOMESITE VALUE LISTED BELOW	2,140	15,660	17,800								
GORBY, SALLY ANN RT. 4, BOX 345 PROCTORVILLE, OHIO 45669 PARCEL-ID 18-013-0100.000	15-1-22 & 28 728,729,730 LESS 2.31A. BAL=2.33ACS. RES USE CODE 511	2,660	24,900	27,560								
	HOMESITE VALUE LISTED BELOW	2,660	8,640	11,300								
CALLICOAT, MARJORIE E. PO BOX 697 PROCTORVILLE, OHIO 45669 PARCEL-ID 18-013-0100.001	15-1-22 & 28 PT 728,729,730 0. 21ACS. RES USE CODE 501	850	00	850								
FERGUSON, BEATRICE K. P. O. BOX 235 PROCTORVILLE, OHIO 45669 VOL 551 PG 671 PARCEL-ID 18-013-0101.000	-00-00 28-728,729,730 135' 0 BEULAH LANE X 1637.5 0000.21A RES USE CODE 501	1,010	00	1,010								
NEMETH, DAVID E. AND RITA	15-01-22 28 - 728 729 730 135'											

TAX RATE 36.40
A/R RED FACTOR 03.3244
OTH RED FACTOR 04.7465

LAWRENCE
TAX DISTRICT

GENERAL TAX LIST AND DUPLICATE OF REAL AND PUBLIC UTILITY PROPERTY
COUNTY REAL ESTATE TAXES AND SPECIAL ASSESSMENTS

18-ROME TWP-FAIRLAND S.D.

12/28/91

TAX YEAR 1991
INTEREST RATE
PAGE NO 2578

OWNER'S NAME MAILING ADDRESS	DESCRIPTION	LAND	IMPROVEMENTS	TOTAL VALUE	TAXES CHARGED	DECEMBER TAXES	PENALTY	JUNE TAXES	PENALTY	TOTAL DELINQUENT	C.D. DATE	MEMO
RT. 4 BOX 438 PROCTORVILLE, OHIO 45669 PARCEL-ID 18-013-0102.000	0 BEULAH LN X 1637.5 PT 0000.21A RES USE CODE 500	1,010	00	1,010								
SILCOX, CHARLES E. & ELEANOR F RT. 3 BOX 499 PROCTORVILLE, OHIO PARCEL-ID 18-013-0103.000	15-01-22 28-728, 729, 730 0' BEULAH LANE PT 0000.21A RES USE CODE 501	1,010	00	1,010								
DANIELSON, JAMES P. & SHARON J 841 EAST B ST. IRON MOUNTAIN, MICH 00498-000 PARCEL-ID 18-013-0104.000	15-01-22 28-728,729,730 PT ON BEULAH LANE PT 0000.21A RES USE CODE 501	1,010	00	1,010								
LAWRENCE, GEORGE A. & KATHERYN S. 4674 NORTH RIVER RD. SPRINGFIELD, OHIO 45502 PARCEL-ID 18-013-0105.000	15-01-22 28-728,729,730 PT ON BEULAH LANE PT 0000.21A RES USE CODE 501	1,010	00	1,010								
SILCOX, CHARLES E. & ELEANOR F RT. 3 BOX 499 PROCTORVILLE, OHIO PARCEL-ID 18-013-0106.000	15-01-22 PT 728-729-730 PT ON BEULAH LN 0000.21A RES USE CODE 511	1,010	17,890	18,900								
BURGESS, RICHARD L. & MARGIE L RT. 4, BOX 443 PROCTORVILLE, OHIO 45669-000 PARCEL-ID 18-013-0107.000	15-01-22 28-728 729 730 135' 0 NBEULAH LANE PT 0000.21A RES USE CODE 501	1,010	00	1,010								
MCDANIEL, BENJAMIN J. AND MARG ARET R. 6199 DIVISION RD. HUNGTINGTON, W.VA. 25705 PARCEL-ID 18-013-0108.000	15-01-22 28-728-729-730 135' 0 NBEULAH LA X 1637.5 PT 0000.21A RES USE CODE 501	1,010	00	1,010								
MCDANIEL, BENJAMIN J. AND MARG ARET R. 6199 DIVISION RD. HUNGTINGTON, W. VA. 25705 PARCEL-ID 18-013-0109.000	15-01-22 28-728 729 730 135' 0 NBEULAH LA X 1637.5' PT 0000.21A RES USE CODE 501	1,010	00	1,010								
DENNEY, LESTER & BEVERLY RT. 4 BOX 434 PROCTORVILLE, OH. 45669-0000 PARCEL-ID 18-013-0110.000	15-01-22 PT 728 729 739 0000.21A RES USE CODE 501	1,010	00	1,010								
SMITH, REUEL	15-1-22/28 728,729,730 270 ON				Jean Thacker Miller etal — 5 heirs							

TAX RATE 36.40
A/R RED FACTOR 03.3244
OTH RED FACTOR 04.7465

LAWRENCE
TAX DISTRICT 18-ROME TWP-FAIRLAND S.D.

GENERAL TAX LIST AND DUPLICATE OF REAL AND PUBLIC UTILITY PROPERTY
COUNTY REAL ESTATE TAXES AND SPECIAL ASSESSMENTS

12/28/91

TAX YEAR 1991
INTEREST RATE
PAGE NO 2579

OWNER'S NAME MAILING ADDRESS	DESCRIPTION LAND	IMPROVEMENTS	TOTAL VALUE	TAXES CHARGED	DECEMBER TAXES	PENALTY	JUNE TAXES	PENALTY	TOTAL DELINQUENT	C.D. DATE	MEMO
RT. 4 BOX 348 PROCTORVILLE, OHIO 45669 PARCEL-ID 18-013-0200.000	BEULAH PT LESS .18,.16,1.49,.1 6 BAL .16A RES USE CODE 500 720 00 720 HOMESITE VALUE LISTED BELOW 720 00 720 05-31-91 SPLIT FROM 18-013-0200.000 SMITH, REUEL										
SMITH, REUEL RT. 4 BOX 348 PROCTORVILLE, OHIO 45669 PARCEL-ID 18-013-0200.000	15-1-22/28 728,729,730 270' ON BEULAH X 1637.5' LESS 0.18A B AL=1.97AC RES USE CODE 511 00 00 00 05-31-91 SPLIT TO 18-013-0200.000 SMITH, REUEL 05-31-91 SPLIT TO 18-013-0200.002 SMITH, RICHARD THACKER 05-31-91 SPLIT TO 18-013-0200.003 SMITH, CATHY 05-31-91 SPLIT TO 18-013-0200.004 SMITH, WILLIAM REUEL										
MILLER, VICTOR EDWARD & MILLER , JEAN THACKER ROUTE 4 PROCTORVILLE, OHIO 45669 VOL 558 PG 517 PARCEL-ID 18-013-0200.001	15-1-22/28 PT 728, 729, 730 0. 18ACS. RES USE CODE 500 320 00 320										
SMITH, RICHARD THACKER RT 4 BOX 348 PROCTORVILLE, OHIO 45669 VOL 558 PG 513 PARCEL-ID 18-013-0200.002	15-1-22/28 728,729,730 PT ON B EULAH LANE PT 0.16AC RES USE CODE 500 870 00 870 05-31-91 SPLIT FROM 18-013-0200.000 SMITH, REUEL										
SMITH, CATHY RT 4 BOX 348 PROCTORVILLE, OHIO 45669 VOL 558 PG 515 PARCEL-ID 18-013-0200.003	15-1-22/28 728,729,730 ON BEUL AH LANE PT 1.49AC RES USE CODE 511 2,230 10,710 12,940 05-31-91 SPLIT FROM 18-013-0200.000 SMITH, REUEL										
SMITH, WILLIAM REUEL RT 4 BOX 348 PROCTORVILLE, OHIO 45669 PARCEL-ID 18-013-0200.004	15-1-22/28 728,729,730 ON BEUL AH LAND PT 0.16AC RES USE CODE 500 840 00 840 05-31-91 SPLIT FROM 18-013-0200.000 SMITH, REUEL	R#4 Box 430 Proc.O. James T. & Patricia A. Napier									
BD. OF COMM. OF LAWRENCE CO., IRONTON, OHIO PARCEL-ID 18-013-0300.000	15-01-22 28-728,729 25' ON BEULAH LANE X 1080.5 0000.62A USE CODE 620 3,050 00 3,050										
SHERATON ASSOCIATES A VIRGINIA	15-1-22/28 728 COMMONS LESS 0.										

TAX RATE 36.40
A/R RED FACTOR 03.3244
OTH RED FACTOR 04.7465

LAWRENCE
TAX DISTRICT 18-ROME TWP-FAIRLAND S.D.

GENERAL TAX LIST AND DUPLICATE OF REAL AND PUBLIC UTILITY PROPERTY
COUNTY REAL ESTATE TAXES AND SPECIAL ASSESSMENTS

12/28/91

TAX YEAR 1991
INTEREST RATE
PAGE NO 2580

OWNER'S NAME MAILING ADDRESS	DESCRIPTION LAND	IMPROVEMENTS	TOTAL VALUE	TAXES CHARGED	DECEMBER TAXES	PENALTY	JUNE TAXES	PENALTY	TOTAL DELINQUENT	C.D. DATE	MEMO
PART 119 SHERATON PL. SALEM, VIRGINIA 24153 PARCEL-ID 18-013-0400.000	11A. 0.36ACS. COM USE CODE 499 00 00 00 10-07-91 TRNSF TO 18-013-0400.000 SIFORD, RONALD E										
SIFORD, RONALD E P.O. BOX 7545 ROANOKE, VA 24019 VOL 561 PG 441 PARCEL-ID 18-013-0400.000	15-1-22/28 728 COMMONS LESS 0. 11A. 0.36ACS. COM USE CODE 499 2,170 24,440 26,610 10-07-91 TRNSF FROM 18-013-0400.000 SHERATON ASSOCIATES A VIR										
GORBY, VERNA LIFE EST. REM (S HERATON ASSOCIATES) 119 SHERATON PL. SALEM, VIRGINIA 24153 PARCEL-ID 18-013-0400.001	1501022/28 PT COMMONS 0 .11ACS. RES USE CODE 501 00 00 00 10-07-91 TRNSF TO 18-013-0400.001 GORBY, VERNA LIFE ESTATE										
GORBY, VERNA LIFE ESTATE REM R ONALD E SIFORD P.O. BOX 7545 ROANOKE, VA 24019 PARCEL-ID 18-013-0400.001	1501022/28 PT COMMONS 0 .11ACS. RES USE CODE 501 480 00 480										
ROME TOWNSHIP TRUSTEES PROCTORVILLE, OHIO 45669 PARCEL-ID 18-013-0500.000	15-1-22/28 728, 729 W PT LESS 0.90A. 0.12ACS. USE CODE 630 530 00 530										
SHERATON ASSOCIATES A VIRGINIA PART. 119 SHERATON PL SALEM, VIRGINIA 24153 PARCEL-ID 18-013-0500.001	15-1-22/28 728, 729 PT W 0.36ACS. COM USE CODE 400 00 00 00 10-07-91 TRNSF TO 18-013-0500.001 SIFORD, RONALD E										
SIFORD, RONALD E P.O. BOX 7545 ROANOKE, VA 24019 VOL 561 PG 441 PARCEL-ID 18-013-0500.001	15-1-22/28 728, 729 PT W 0.36ACS. COM USE CODE 400 960 00 960 10-07-91 TRNSF FROM 18-013-0500.001 SHERATON ASSOCIATES A VIR										
BURNETTE, JIMMIE D. 6940 COLUMBIA ROAD	15-1-22/28 728, 729 PT W 0.05ACS.										

15-1-22 15X558 PT V of 461 Pg 26 Sec 2881-4

.02

Robert B. & Cynthia Lewis

18-013-0608

acreage was corrected Back to make split that was missed in Oct. 9, 1979

then corrected Back to show orginial acreage

TAX RATE 36.40
A/R RED FACTOR 03.3244
OTH RED FACTOR 04.7465

LAWRENCE
TAX DISTRICT

GENERAL TAX LIST AND DUPLICATE OF REAL AND PUBLIC UTILITY PROPERTY
COUNTY REAL ESTATE TAXES AND SPECIAL ASSESSMENTS

18-ROME TWP-FAIRLAND S.D.

12/28/91

TAX YEAR 1991
INTEREST RATE
PAGE NO 2581

OWNER'S NAME MAILING ADDRESS	DESCRIPTION			TAXES CHARGED	DECEMBER TAXES	PENALTY	JUNE TAXES	PENALTY	TOTAL DELINQUENT	C.D. DATE	MEMO
	LAND	IMPROVEMENTS	TOTAL VALUE								
OLMSTEAD FALLS, OHI 44136 VOL 461 PG 215 PARCEL-ID 18-013-0500.002		RES USE CODE	501 120 00 120								
WESER, ROSE C/O WESER, STAN RT. 2 BOX 165 PROCTORVILLE, OHIO 45669 PARCEL-ID 18-013-0500.003 10-25-91 36.99	15-1-22/28 728, 729 PT W 0.49ACS.	RES USE CODE	501 120 00 120								
MARCUM, EVELYN L. TRUSTEE C/O PATRICIA BURD RT. 4 BOX 444 PROCTORVILLE, OHIO 45669 PARCEL-ID 18-013-0600.000	15-1-22 15 X 558 PT 0.~~20~~ .20AC 1,080	RES USE CODE 1,750	511 2,830							12-10-92 Acreage Corrected Big CK Platt Charles H. Platt 6244	Acreage corrected to correct sp. per Bkl 461 Pg 26
LEWIS, ROBERT B. & CYNTHIA A. ROUTE 4 BOX 529 PROCTORVILLE, OHIO 45669 VOL 542 PG 360 PARCEL-ID 18-013-0600.001	15-01-22 28-730 15 X 558 PT 0. 02 ACRES 330	RES USE CODE 00	511 330								
PAYNTER, SHERRY E. P.O. BOX 190 CHESAPEAKE, OHIO 45619 PARCEL-ID 18-013-0601.000	15-01-22 28-730 15' X 558' PT 0000.02A 120	RES USE CODE 00	500 120								
LEWIS, ROBERT B. & CYNTHIA A. RT. 4 N. LEE CT. PROCTORVILLE, OHIO 45669 PARCEL-ID 18-013-0602.000	15-01-22 28-730 PT 0000.02A 120	RES USE CODE 00	500 120								
MARCUM, EVELYN L. TRUSTEE RT. 4 BOX 444 PROCTORVILLE, OHIO 45669-0000 PARCEL-ID 18-013-0700.000	15-01-22 28-730 277. 3' X 558 0003.55A 5,520	RES USE CODE 11,530	511 17,050								
ALLEN, JOHN P. & JULIA G. RT. 4 BOX 382 PROCTORVILLE, OHIO 45669 PARCEL-ID 18-013-0800.001	15-01-22 28-728,729 PT. IN MID OF W PT. 0.31 ACS 1,020	RES USE CODE 00	500 1,020	Rt 4 Box 353 Beulah Lane Pro. O. EVERETT L. & Betty W. Huneycutt							
WOLZ, HERMAN L.SR. & BELVA J. RT. 4 BEULAH LANE PROCTORVILLE, OHIO 45669 PARCEL-ID 18-013-0801.000	-00-00 0000.51A 1,690	PT OF W RES USE CODE 970	511 2,660								
ANGELO, TONY D. & DONNA C/O TONY D. ANGELO RT. 4 BOX 390 GARDNER T	15-01-22 PT OF W PT 0000.24A	RES USE CODE	501								

TAX RATE 36.40
A/R RED FACTOR 03.3244
OTH RED FACTOR 04.7465

LAWRENCE
TAX DISTRICT

GENERAL TAX LIST AND DUPLICATE OF REAL AND PUBLIC UTILITY PROPERTY
COUNTY REAL ESTATE TAXES AND SPECIAL ASSESSMENTS

18-ROME TWP-FAIRLAND S.D.

12/28/91

TAX YEAR 1991
INTEREST RATE
PAGE NO 2582

OWNER'S NAME MAILING ADDRESS	DESCRIPTION			TAXES CHARGED	DECEMBER TAXES	PENALTY	JUNE TAXES	PENALTY	TOTAL DELINQUENT	C.D. DATE	MEMO
	LAND	IMPROVEMENTS	TOTAL VALUE								
PROCTORVILLE, OHIO 45669 PARCEL-ID 18-013-0802.000	1,050	00	1,050								
CLARK, ART AND BETTY RT. 4 BOX 380 PROCTORVILLE, OHIO 45669 PARCEL-ID 18-013-0803.000	15-01-22 28 728 729 IN MID OF W PT PT 0000.04A 280	RES USE CODE 00	501 280								
HONEYCUTT, EVERETT L. & BETTY W. RT. 4, BOX 353 PROCTORVILLE, OHIO 45669-9681 PARCEL-ID 18-013-0900.000	15-01-22 28-728 IN W LINE MID. W1/2 0000.50A 1,650	RES USE CODE 00	501 1,650								
WOLZ, HERMAN L. SR. & BELVA J. RT. 4 BEULAH LANE PROCTORVILLE, OHIO 45669 PARCEL-ID 18-013-0901.000	-00-00 W1/2 PT 0000.50A 1,650 HOMESITE VALUE LISTED BELOW 1,650	RES USE CODE 15,600 15,600	511 17,250 17,250								
POLAN, LAKE JR. & POLAN, LAKE III P. O. BOX 1700 HUNTINGTON, W. VA. 25711-0000 PARCEL-ID 18-013-1000.000 09-20-91 531.17	15-1-22/28 PT 728, 729 LESS 2. 32A. BAL=19.43ACS. 33,650	AGR USE CODE 00	100 33,650								
POLAN, LOUISE D. RT. 4 BOX 198 PROCTORVILLE, OHIO 45669 PARCEL-ID 18-013-1000.001	15-1-22/28 PT 728, 729 2.32ACS . 4,190	RES USE CODE 00	501 4,190								
CHINN, VERNON M. & PATSY J. RT. 1 BOX 684 PROCTORVILLE, OH. 45669-0000 PARCEL-ID 18-013-1001.000	15-01-22 28-728,729 PT 0000.17A 480	RES USE CODE 00	501 480								
POLAN, LOUISE D. P. O. BOX 1700 HUNTINGTON, W. VA. 25717-0000 PARCEL-ID 18-013-1002.000	15-01-22 PT-28-728, 729 PT 0003.22A 7,130	RES USE CODE 19,520	511 26,650								
NEIGHBORGALL, CHARLES R., III 714 13TH. AVE. HUNTINGTON, W.V. 25707 PARCEL-ID 18-013-1100.000	15-01-22 28-728,729 PT. 0000.86A 4,590	RES USE CODE 4,890	511 9,480								
WOOTEN, ELAINE RT 4 BOX 52A PROCTORVILLE, OHIO 45669 PARCEL-ID 18-013-1200.000	15-01-22 28-730 PT N PT E END OF STATE RT 0000.42A 2,940	RES USE CODE 17,360	510 20,300								

TAX RATE 36.40
A/R RED FACTOR 03.3244
OTH RED FACTOR 04.7465

LAWRENCE
TAX DISTRICT

GENERAL TAX LIST AND DUPLICATE OF REAL AND PUBLIC UTILITY PROPERTY
COUNTY REAL ESTATE TAXES AND SPECIAL ASSESSMENTS

18-ROME TWP-FAIRLAND S.D.

TAX YEAR 1991
INTEREST RATE
PAGE NO 2583

12/28/91

OWNER'S NAME MAILING ADDRESS	DESCRIPTION LAND	IMPROVEMENTS	TOTAL VALUE	TAXES CHARGED	DECEMBER TAXES	PENALTY	JUNE TAXES	PENALTY	TOTAL DELINQUENT	C.D. DATE	MEMO
	HOMESITE VALUE LISTED BELOW										
	2,940	17,360	20,300								
CAMPBELL, WILLIAM M. & CAROLE L. R. 4 BOX 57 PROCTORVILLE, OHIO 45669 PARCEL-ID 18-013-1201.000	15-01-22 LOT 1 ANDEL COURT S D 0000.00A RES USE CODE 510										
	1,890	14,630	16,520								
	HOMESITE VALUE LISTED BELOW										
	1,890	14,630	16,520								
RODGERS, MICHAEL T. & KATHY WILLIAMS RT 4 BOX 458A PROCTORVILLE, OHIO 45669 VOL 556 PG 789 PARCEL-ID 18-013-1202.000	-00-00 LOT 2 ANDEL COURT S D 0000.00A RES USE CODE 510			R# 4 Box 58 A Kathy Williams Rogers Qt.Cl.							
	1,890	31,720	33,610								
	HOMESITE VALUE LISTED BELOW										
	1,890	31,720	33,610								
03-15-91 TRNSF FROM 18-013-1202.000 MEADE, ALBERT M. & PAULIN											
MEADE, ALBERT M. & PAULINE RT. 4 BOX 58A PROCTORVILLE, OHIO PARCEL-ID 18-013-1202.000	-00-00 LOT 2 ANDEL COURT S D 0000.00A RES USE CODE 510										
	00	00	00								
03-15-91 TRNSF TO 18-013-1202.000 RODGERS, MICHAEL T. & KAT											
RODGERS, MICHAEL T. & KATHY WILLIAMS RT 4 BOX 458-A PROCTORVILLE, OHIO 45669 VOL 556 PG 789 PARCEL-ID 18-013-1203.000	-00-00 LOT 3 ANDEL COURT S D 0000.00A RES USE CODE 500			Kathy Williams Rogers Qt.Cl.							
	1,890	00	1,890								
03-15-91 TRNSF FROM 18-013-1203.000 MEAD, ALBERT M. JR. & PAU											
MEAD, ALBERT M. JR. & PAULINE RT. 4 BOX 58A PROCTORVILLE, OHIO 45669 VOL 546 PG 611 PARCEL-ID 18-013-1203.000	-00-00 LOT 3 ANDEL COURT S D 0000.00A RES USE CODE 500										
	00	00	00								
03-15-91 TRNSF TO 18-013-1203.000 RODGERS, MICHAEL T. & KAT											
TAYLOR, BETTY L. RT. 4 BOX 60 ANNDEL CT. PROCTORVILLE, OHIO 45669 PARCEL-ID 18-013-1204.000	-00-00 LOT 4 ANDEL COURT S D 0000.00A RES USE CODE 510										
	1,890	20,720	22,610								
	HOMESITE VALUE LISTED BELOW										
	1,890	20,720	22,610								
MENNITI, JOSEPH G. & CHERYL L. 063 C/O LAWRENCE FEDERAL SAVINGS & LOAN--CHESAPEAKE BRANCH SECOND AVENUE CHESAPEAKE, OHIO 45619	-00-00 LOT 5 ANDEL COURT S D 0000.00A RES USE CODE 510										
	1,890	15,600	17,490								
	HOMESITE VALUE LISTED BELOW										

TAX RATE 36.40
A/R RED FACTOR 03.3244
OTH RED FACTOR 04.7465

LAWRENCE
TAX DISTRICT

GENERAL TAX LIST AND DUPLICATE OF REAL AND PUBLIC UTILITY PROPERTY
COUNTY REAL ESTATE TAXES AND SPECIAL ASSESSMENTS

18-ROME TWP-FAIRLAND S.D.

TAX YEAR 1991
INTEREST RATE
PAGE NO 2584

12/28/91

OWNER'S NAME MAILING ADDRESS	DESCRIPTION LAND	IMPROVEMENTS	TOTAL VALUE	TAXES CHARGED	DECEMBER TAXES	PENALTY	JUNE TAXES	PENALTY	TOTAL DELINQUENT	C.D. DATE	MEMO
PARCEL-ID 18-013-1205.000	1,890	15,600	17,490								
ROSS, ROBERT J. AND PATRICIA RT 4 BOX 66 PROCTORVILLE, OHIO 45669 PARCEL-ID 18-013-1206.000	-00-00 LOT 6 ANDEL COURT S D 0000.00A RES USE CODE 500										
	1,890	00	1,890								
ROSS, ROBERT J. & PATRICIA G. 063 C/O LAWRENCE FEDERAL SAVINGS & LOAN--CHESAPEAKE BRANCH SECOND AVENUE CHESAPEAKE, OHIO 45619 PARCEL-ID 18-013-1207.000	-00-00 LOT 7 ANDEL COURT S D 0000.00A RES USE CODE 510										
	1,890	19,320	21,210								
	HOMESITE VALUE LISTED BELOW										
	1,890	19,320	21,210								
FARRIS, THEODORE & ELLA R. 4 BOX 68 PROCTORVILLE, OHIO PARCEL-ID 18-013-1208.000	-00-00 LOT 8 ANDEL COURT S D 0000.00A RES USE CODE 510										
	1,890	21,620	23,510								
SHOOK, LILLIAN B. RT. 4 BOX 68 PROCTORVILLE, OHIO 45669 PARCEL-ID 18-013-1209.000	-00-00 LOT 9 ANDEL COURT S D 0000.00A RES USE CODE 510										
	1,890	15,060	16,950								
	HOMESITE VALUE LISTED BELOW										
	1,890	15,060	16,950								
WEBB, CHESTER L. RT. 4 BOX 71 PROCTORVILLE, OHIO 45669 VOL 551 PG 717 PARCEL-ID 18-013-1210.000	-00-00 LOT 10 ANDEL COURT S D 0000.00A RES USE CODE 510										
	1,890	18,790	20,680								
	HOMESITE VALUE LISTED BELOW										
	1,890	18,790	20,680								
LUNDY, JAMES M. & JULIE A. RT. 4, BOX 72A PROCTORVILLE, OHIO 45669 PARCEL-ID 18-013-1211.000	-00-00 LOT 11 ANDEL COURT S D 0000.00A RES USE CODE 510			W.D. DAVID J. ZALEWSKI							
	1,810	17,200	19,010								
GAY, ROGER A. & BEVERLY A. 022 C/O TRANSAMERICA REAL ESTATE TAX SERVICE 1105 SCHROCK RD SUITE 437 COLUMBUS. OHIO 43229 PARCEL-ID 18-013-1213.000	-00-00 LOT 13 ANDEL COURT SD SOUTHERN 25' ONLY 0000.00A RES USE CODE 500										
	640	00	640								
GAY, ROGER A. & BEVERLY A. 022 C/O TRANSAMERICA REAL ESTATE TAX SERVICE 1105 SCHROCK RD SUITE 437 COLUMBUS. OHIO 43229 PARCEL-ID 18-013-1214.000	-00-00 LOT 14 ANDEL COURT S D 0000.00A RES USE CODE 510										
	1,810	15,660	17,470								
	HOMESITE VALUE LISTED BELOW										
	1,810	15,660	17,470								

TAX RATE 36.40
A/R RED FACTOR 03.3244
OTH RED FACTOR 04.7465

LAWRENCE
TAX DISTRICT

GENERAL TAX LIST AND DUPLICATE OF REAL AND PUBLIC UTILITY PROPERTY
COUNTY REAL ESTATE TAXES AND SPECIAL ASSESSMENTS

18-ROME TWP-FAIRLAND S.D.

12/28/91

TAX YEAR 1991
INTEREST RATE
PAGE NO 2585

OWNER'S NAME MAILING ADDRESS	DESCRIPTION LAND	IMPROVEMENTS	TOTAL VALUE	TAXES CHARGED	DECEMBER TAXES	PENALTY	JUNE TAXES	PENALTY	TOTAL DELINQUENT	C.D. DATE	MEMO
LEWIS, JACK & SANDRA C/O JACK LEE & SANDRA K. LEWIS 022 C/O TRANSAMERICA REAL ESTATE TAX SERVICE 1105 SCHROCK RD SUITE 437 COLUMBUS. OHIO 43229 PARCEL-ID 18-013-1215.000	-00-00 LOT 15 ANDEL COURT S D 0000.00A RES USE CODE 510 2,090 16,190 18,280 HOMESITE VALUE LISTED BELOW 2,090 16,190 18,280										
SCHEFF, VIRGINIA M. RT. 4 BOX 67B PROCTORVILLE, OHIO 45669 VOL 544 PG 001 PARCEL-ID 18-013-1216.000	-00-00 LOT 16 ANDEL COURT S D 0000.00A RES USE CODE 510 2,090 22,580 24,670										
SULLIVAN, WILLARD A. AND E. KA THLEEN RT. 4 BOX 67 PROCTORVILLE, OHIO 45669 PARCEL-ID 18-013-1217.000	-00-00 LOT 17 ANDEL COURT S D 0000.00A RES USE CODE 510 2,090 14,750 16,840 HOMESITE VALUE LISTED BELOW 2,090 14,750 16,840										
ARMSTRONG, HELEN JO 275 LENAPPE DRIVE COLUMBUS, OHIO VOL 540 PG 463 PARCEL-ID 18-013-1218.000 10-11-91 150.00	-00-00 LOT 18 ANDEL COURT S D 0000.00A RES USE CODE 510 2,090 17,060 19,150 HOMESITE VALUE LISTED BELOW 2,090 17,060 19,150										
MITCHEM, ALBERT E. SR. OR LEOR A AND MITCHEM, PAMELA RT. 4 PROCTORVILLE, OHIO 45669 PARCEL-ID 18-013-1219.000	-00-00 LOT 19 ANDEL COURT 0000.00A RES USE CODE 510 2,090 12,960 15,050 HOMESITE VALUE LISTED BELOW 2,090 12,960 15,050			Pamela Mitchem, Albert E. Mitchem Sr & Leora Mitchem —							
BOWEN, CARL E. & DONNA S. RT. 4 BOX 61 PROCTORVILLE, OHIO 45669 PARCEL-ID 18-013-1220.000	-00-00 LOT 20 ANDEL COURT S D 0000.00A RES USE CODE 510 2,090 13,660 15,750 HOMESITE VALUE LISTED BELOW 2,090 13,660 15,750										
WAGNER, MATTHEW M. & VIVKI J. ROUTE 4 BOX 58 B PROCTORVILLE, OHIO 45619 VOL 543 PG 577 PARCEL-ID 18-013-1221.000	-00-00 LOT 21 ANDEL COURT S D 0000.00A RES USE CODE 500 2,090 18,130 20,220										
SMITH, PIERCE L. & BETTY L. RT 4 BOX 58 PROCTORVILLE OHIO 45669 PARCEL-ID 18-013-1222.000	-00-00 LOT 22 ANDEL COURT S D 0000.00A RES USE CODE 510 2,090 22,910 25,000										

TAX RATE 36.40
A/R RED FACTOR 03.3244
OTH RED FACTOR 04.7465

LAWRENCE
TAX DISTRICT

GENERAL TAX LIST AND DUPLICATE OF REAL AND PUBLIC UTILITY PROPERTY
COUNTY REAL ESTATE TAXES AND SPECIAL ASSESSMENTS

18-ROME TWP-FAIRLAND S.D.

12/28/91

TAX YEAR 1991
INTEREST RATE
PAGE NO 2586

OWNER'S NAME MAILING ADDRESS	DESCRIPTION LAND	IMPROVEMENTS	TOTAL VALUE	TAXES CHARGED	DECEMBER TAXES	PENALTY	JUNE TAXES	PENALTY	TOTAL DELINQUENT	C.D. DATE	MEMO
11-22-91 1000.00	HOMESITE VALUE LISTED BELOW 2,090 22,910 25,000										
FANNIN, OTTO W. & MARY JANE RT. 4 BOX 56 PROCTORVILLE, OHIO 45669-000 PARCEL-ID 18-013-1223.000	-00-00 LOT 23 ANDEL COURT SD 0000.00A RES USE CODE 510 2,090 20,250 22,340 HOMESITE VALUE LISTED BELOW 2,090 20,250 22,340										
FAUDREE, GEORGE O. & CAROL A. 022 C/O TRANSAMERICA REAL ESTATE TAX SERVICE 1105 SCHROCK RD SUITE 437 COLUMBUS. OHIO 43229 PARCEL-ID 18-013-1224.000	LOT 24 ANDEL COURT SD LESS W1/ 2 RES USE CODE 500 2,090 00 2,090										
FANNIN, OTTO W. & MARY JANE RT. 4 BOX 56 PROCTORVILLE, OHIO 45669 VOL 514 PG 695 PARCEL-ID 18-013-1224.001	LOT 24 ANDEL COURT SD W 1/2 O NLY RES USE CODE 500 1,230 00 1,230										
FAUDREE, GEORGE O. & CAROL A. 022 C/O TRANSAMERICA REAL ESTATE TAX SERVICE 1105 SCHROCK RD SUITE 437 COLUMBUS. OHIO 43229 PARCEL-ID 18-013-1225.000	-00-00 LOT 25 ANDEL COURT S D 0000.00A RES USE CODE 500 2,140 00 2,140										
FAUDREE, GEORGE O. & CAROL A. 022 C/O TRANSAMERICA REAL ESTATE TAX SERVICE 1105 SCHROCK RD SUITE 437 COLUMBUS. OHIO 43229 PARCEL-ID 18-013-1226.000	-00-00 LOT 26 ANDEL COURT S D 0000.00A RES USE CODE 510 2,140 32,750 34,890										
PERRY, WILLIAM E. & THELMA L. RT. 4, BOX 51 PROCTORVILLE, OHIO 45669 PARCEL-ID 18-013-1227.000	15-01-22 R.15 T.01 S.28 PT N PT E END OF STATERT 0000.15A RES USE CODE 501 110 00 110										
BIAS, JOHN M. & HESTER A. RT. 1 BOX 685 PROCTORVILLE, OHIO 45669-000. PARCEL-ID 18-013-1228.000	15-01-22 28- 730 PT N PT E END OF STATE RT LESS .32 = .68 AC RES USE CODE 501 1,500 00 1,500										
PARAGON, TONY & DELORES JUNE H OPKINS ROUTE 1 BOX 685 A PROCTORVILLE, OHIO 45669 PARCEL-ID 18-013-1228.001	15-01-22 28- 730 PT N PT E END OF STATE RT PT 0.32 ACRES RES USE CODE 501 710 00 710										

TAX RATE 36.40
A/R RED FACTOR 03.3244
OTH RED FACTOR 04.7465

LAWRENCE
TAX DISTRICT

GENERAL TAX LIST AND DUPLICATE OF REAL AND PUBLIC UTILITY PROPERTY
COUNTY REAL ESTATE TAXES AND SPECIAL ASSESSMENTS

18-ROME TWP-FAIRLAND S.D.

12/28/91

TAX YEAR 1991
INTEREST RATE
PAGE NO 2587

OWNER'S NAME MAILING ADDRESS	DESCRIPTION LAND	IMPROVEMENTS	TOTAL VALUE	TAXES CHARGED	DECEMBER TAXES	PENALTY	JUNE TAXES	PENALTY	TOTAL DELINQUENT	C.D. DATE	MEMO
PATTERSON, LINK JR. & FRANCES R. RT. 4 BOX 72 PROCTORVILLE, OHIO 45669 VOL 556 PG 399 PARCEL-ID 18-013-1230.000	-00-00 LOT 12 ANDEL COURT SD SOUTHERLY 50' ONLY 0000.00A RES USE CODE 510 1,290 18,090 19,380 HOMESITE VALUE LISTED BELOW 1,290 18,090 19,380 02-20-91 TRNSF FROM 18-013-1230.000 BARKER, AGNES MARY										
BARKER, AGNES MARY RT. 4 BOX 72 PROCTORVILLE, OHIO 45669 PARCEL-ID 18-013-1230.000	-00-00 LOT 12 ANDEL COURT SD SOUTHERLY 50' ONLY 0000.00A RES USE CODE 510 00 00 00 02-20-91 TRNSF TO 18-013-1230.000 PATTERSON, LINK JR. & FRA										
PATTERSON, LINK JR. & FRANCES R. RT. 4 BOX 72 PROCTORVILLE, OHIO 45669 VOL 556 PG 399 PARCEL-ID 18-013-1231.000	-00-00 LOT 13 ANDEL COURT SD NORTHERLY 45' ONLY 0000.00A RES USE CODE 500 1,170 00 1,170 02-20-91 TRNSF FROM 18-013-1231.000 BARKER, AGNES MARY										
BARKER, AGNES MARY RT. 4 BOX 72 PROCTORVILLE, OHIO 45669 PARCEL-ID 18-013-1231.000	-00-00 LOT 13 ANDEL COURT SD NORTHERLY 45' ONLY 0000.00A RES USE CODE 500 00 00 00 02-20-91 TRNSF TO 18-013-1231.000 PATTERSON, LINK JR. & FRA										
LUNDY, JAMES M. & JULIE A. RT. 4, BOX 72A PROCTORVILLE, OHIO 45669 PARCEL-ID 18-013-1232.000	-00-00 ANDEL COURT SD LOT 12 PT N 20' 0000.00A RES USE CODE 500 530 00 530			DAVID J. ZALEWSKI	W.D.						
ALIFF, DENNIS R. & REBECCA D. RT. 4 BOX 163 KAISER ST. PROCTORVILLE, OHIO 45669 PARCEL-ID 18-013-1300.000	15-01-22 28-730 PT N CEN. PT. 125' X 168' 0000.48A RES USE CODE 510 3,340 17,660 21,000 HOMESITE VALUE LISTED BELOW 3,340 17,660 21,000										
PERRY, WILLIAM E. & THELMA L. RT. 4, BOX 51 PROCTORVILLE, OHIO 45669 PARCEL-ID 18-013-1400.000	15-01-22 28-730 PT. 0001.09A RES USE CODE 501 4,390 00 4,390 HOMESITE VALUE LISTED BELOW 4,390 00 4,390			.07 1400.001 HARVEY ALLEN PERRY							
WHITLEY, CINDIE MARIA & TONY ALLEN	15-01-22 28-729, 730 PT TRACT "C"										

TAX RATE 36.40
A/R RED FACTOR 03.3244
OTH RED FACTOR 04.7465

LAWRENCE
TAX DISTRICT

GENERAL TAX LIST AND DUPLICATE OF REAL AND PUBLIC UTILITY PROPERTY
COUNTY REAL ESTATE TAXES AND SPECIAL ASSESSMENTS

18-ROME TWP-FAIRLAND S.D.

12/28/91

TAX YEAR 1991
INTEREST RATE
PAGE NO 2588

OWNER'S NAME MAILING ADDRESS	DESCRIPTION LAND	IMPROVEMENTS	TOTAL VALUE	TAXES CHARGED	DECEMBER TAXES	PENALTY	JUNE TAXES	PENALTY	TOTAL DELINQUENT	C.D. DATE	MEMO
022 C/O TRANSAMERICA REAL ESTATE TAX SERVICE 1105 SCHROCK RD SUITE 437 COLUMBUS. OHIO 43229 PARCEL-ID 18-013-1500.000	0000.40A RES USE CODE 501 2,250 00 2,250										
NULL, BILLY MACK & LINDA 002 C/O CHEMICAL MORTGAGE ATTN.- TAX DEPT. 200 OLD WILSON BRIDGE RD. WORTHINGTON, OHIO 43085 PARCEL-ID 18-013-1501.000	15-01-22 28-729, 730 PT TRACT "A" 0000.67A RES USE CODE 511 2,090 8,710 10,800 HOMESITE VALUE LISTED BELOW 2,090 8,710 10,800										
SPEARS, MARGUERITE RT. 4 BOX 52 PROCTORVILLE, OHIO 45669 PARCEL-ID 18-013-1502.000	15-01-22 28-729, 730 PT. TRACT "B" 0000.27A RES USE CODE 511 1,530 11,970 13,500 HOMESITE VALUE LISTED BELOW 1,530 11,970 13,500										
HOFFMAN, ROBERT & VIRGINIA LIFE EST (PAULEY, RICHARD, REM.) RT. 1 BOX 686 PROCTORVILLE, OHIO 45669-0000 PARCEL-ID 18-013-1600.000	15-1-22 & 28 730 PT LESS 0.46A. BAL.0.20ACS. RES USE CODE 511 930 00 930										
PAULEY, RICHARD LEROY & DEBRA KAY RT. 5, BOX 686 PROCTORVILLE, OHIO 45669 PARCEL-ID 18-013-1601.000	15-1-22 & 28 PT 730 PT 0.46ACS. RES USE CODE 501 1,770 9,670 11,440										
ROME MISSIONARY BAPTIST CHURCH P.O. BOX 665 PROCTORVILLE, OHIO 45669 PARCEL-ID 18-013-1700.000	15-01-22 28-728,729 W END PT N END 0000.25A RES USE CODE 511 1,130 5,190 6,320 HOMESITE VALUE LISTED BELOW 1,130 5,190 6,320										
NEWMAN, TINA M. 405 NOEL LN. SMYRNA, TN. 37167 PARCEL-ID 18-013-1800.000	15-01-22 28-730 PT. 0000.34A RES USE CODE 511 1,250 7,950 9,200										
WESER, ROSE RT. 1 PROCTORVILLE, OHIO 45669 PARCEL-ID 18-014-0200.000 10-25-91 60.47	15-1-22 & 28 728, 729 W END PT LESS 0.68A. BAL.0.57ACS. RES USE CODE 500 1,810 00 1,810										
NEAL, LONNIE E. & GEORGIA L. 605 PINE ST. KENOVA, W. VA. 25530	15-1-22 & 28 728, 729 W END W PT LESS 0.27A. BAL.0.38ACS. RES USE CODE 501										

TAX RATE 36.40
A/R RED FACTOR 03.3244
OTH RED FACTOR 04.7465

LAWRENCE
TAX DISTRICT

GENERAL TAX LIST AND DUPLICATE OF REAL AND PUBLIC UTILITY PROPERTY
COUNTY REAL ESTATE TAXES AND SPECIAL ASSESSMENTS

18-ROME TWP-FAIRLAND S.D.

12/28/91

TAX YEAR 1991
INTEREST RATE
PAGE NO 2589

OWNER'S NAME MAILING ADDRESS	DESCRIPTION			TAXES CHARGED	DECEMBER TAXES	PENALTY	JUNE TAXES	PENALTY	TOTAL DELINQUENT	C.D. DATE	MEMO
	LAND	IMPROVEMENTS	TOTAL VALUE								
PARCEL-ID 18-014-0200.001	1,250	670	1,920								
PHILLIPS, TRINA & RICHARD RT. 2 BOX 88-B PROCTORVILLE, OHIO 45669 PARCEL-ID 18-014-0200.002	15-1-22 & 28 PT 728, 729 W END , W PT 0.03ACS. RES USE CODE 501 120	00	120								
PHILLIPS, TRINA & RICHARD RT. 2 BOX 88-B PROCTORVILLE, OHIO 45669 PARCEL-ID 18-014-0200.003	15-1-22 & 28 PT 728, 729 W END , E PT 0.27ACS. RES USE CODE 501 1,010	00	1,010								
BURNETTE, JIMMIE DALE 6940 COLUMBIA RD. OLMSTEAD FALLS, OHI 44136 PARCEL-ID 18-014-0300.000	15-01-22 28-728,729 W END PT. 0000.05A RES USE CODE 511 290	00	290								
BURNETTE, JIMMY DALE 6940 COLUMBIA RD. OLMSTEAD FALLS, OH 44136-0000 PARCEL-ID 18-014-0400.000	15-01-18 28-728,729 PT. 0000.85A RES USE CODE 501 1,890	00	1,890								
PERRY, WILLIAM E. & THELMA L. RT. 4 BOX 51 PROCTORVILLE, OHIO 45669 PARCEL-ID 18-014-0500.000	15-1-22 & 28 730 PT LESS 1.13A & 0.71A. 0.28ACS. RES USE CODE 511 1,050	00	1,050								
WHITE, BERNARD G. & HELEN A. RT 4 BOX 496 B PROCTORVILLE, OHIO 45669 $12,000 SALE-2 PARC-12/17/84 PARCEL-ID 18-014-0500.001	15-1-22 & 28 LESS 0.29A. 0 .09ACS. RES USE CODE 501 360	00	360								
WHITE, BERNARD G. & HELEN A. RT 4 BOX 496 B PROCTORVILLE, OHIO 45669 $12,000 SALE-2 PARC-12/17/84 PARCEL-ID 18-014-0500.002	15-1-22 & 28 PT 730 0.33AC S. RES USE CODE 511 1,330	16,660	17,990								
WHITE, RODNEY & DORIS GRACE RT. 4 PROCTORVILLE, OHIO 45669 FAMILY SALE-6/19/85-EXEMPT PARCEL-ID 18-014-0500.003	15-1-22 & 28 PT 730, N PT 0.29ACS. RES USE CODE 511 1,250	8,030	9,280								
KARSHNER, WILLIAM L. & PEGGY Y 220 WILGUS ST. PROCOTRVILLE, OH. 45669-0000 PARCEL-ID 18-014-0501.000	15-01-22 730 PT 0000.71A RES USE CODE 501 2,330	00	2,330	Jerry D. Sexton Jr —							

TAX RATE 36.40
A/R RED FACTOR 03.3244
OTH RED FACTOR 04.7465

LAWRENCE
TAX DISTRICT

GENERAL TAX LIST AND DUPLICATE OF REAL AND PUBLIC UTILITY PROPERTY
COUNTY REAL ESTATE TAXES AND SPECIAL ASSESSMENTS

18-ROME TWP-FAIRLAND S.D.

12/28/91

TAX YEAR 1991
INTEREST RATE
PAGE NO 2590

OWNER'S NAME MAILING ADDRESS	DESCRIPTION			TAXES CHARGED	DECEMBER TAXES	PENALTY	JUNE TAXES	PENALTY	TOTAL DELINQUENT	C.D. DATE	MEMO
	LAND	IMPROVEMENTS	TOTAL VALUE								
PERRY, WM. E. & THELMA & PERRY, HARVEY A. & JEANNINE K. RT. 4 BOX 51 PROCTORVILLE, OH. 45669-0000 PARCEL-ID 18-014-0502.000	15-01-22 28-730 PT 0000.42A RES USE CODE 501 1,690	330	2,020								
ELLIS, LIFE EST., LYDE M. C/O JOHN GORLEY RT. 2 BOX 219 PROCTORVILLE, OHIO 45669 PARCEL-ID 18-014-0600.000	15-01-22 28-721,722 W END 0000.36A RES USE CODE 501 1,410 HOMESITE VALUE LISTED BELOW	00	1,410								
GORBY, JOHN & EDNA RT. 2 BOX 219 PROCTORVILLE, OHIO 45669 PARCEL-ID 18-014-0700.000	15-01-22 28-721,722 PT. 0008.76A AGR USE CODE 121 AUV 210	9,480	9,690								
BRAMMER, STELLA E. LIFE EST & NEWMAN, LESTER L., REM. RT. 1 BOX 649 PROCTORVILLE, OHIO 45669 PARCEL-ID 18-014-0800.000	15-01-22 28-724 NW PT. 0000.50A RES USE CODE 511 1,650 HOMESITE VALUE LISTED BELOW 1,650	3,190 3,190	4,840 4,840								
MANNON, MARGARET J. R.R. 2 BOX 93 PROCTORVILLE, OHIO 45669 PARCEL-ID 18-014-0900.000	15-01-22 28-728 S.D. 2 0000.50A RES USE CODE 511 1,650 HOMESITE VALUE LISTED BELOW 1,650	6,420 6,320	8,070 7,970	Margaret J. Jones MD.							
WESER, ROSE C/O WESER, STAN RT. 2 BOX 165 PROCTORVILLE, OHIO 45669 PARCEL-ID 18-014-1000.000 10-25-91 181.28 10-25-91	15-1-22 & 28 728 SD #3 LESS 0. 06A. BAL.0.17ACS. RES USE CODE 511 720 HOMESITE VALUE LISTED BELOW 720 600.97	13,170 13,170	13,890 13,890								
NEAL, LONNIE E. & GEORGIA L. 605 PINE ST. KENOVA, W. VA. 25530 PARCEL-ID 18-014-1000.001	15-1-22 & 28 PT 728 W PT LESS 0.04A. BAL.0.01ACS. RES USE CODE 501 160	00	160								
PHILLIPS, TRINA & RICHARD RT. 2 BOX 88-B PROCTORVILLE, OHIO 45669 PARCEL-ID 18-014-1000.002	15-1-22 & 28 PT 728 SD #3, S. PT. 0.01ACS. RES USE CODE 501 120	00	120								
PHILLIPS, TRINA & RICHARD RT. 2 BOX 88-B PROCTORVILLE, OHIO 45669 PARCEL-ID 18-014-1000.003	15-1-22 & 28 PT 728 E PT 0.04 ACS. RES USE CODE 501										

TAX RATE 36.40
A/R RED FACTOR 03.3244
OTH RED FACTOR 04.7465

LAWRENCE
TAX DISTRICT

GENERAL TAX LIST AND DUPLICATE OF REAL AND PUBLIC UTILITY PROPERTY
COUNTY REAL ESTATE TAXES AND SPECIAL ASSESSMENTS

18-ROME TWP-FAIRLAND S.D.

12/28/91

TAX YEAR 1991
INTEREST RATE
PAGE NO 2591

OWNER'S NAME MAILING ADDRESS	DESCRIPTION			TAXES CHARGED	DECEMBER TAXES	PENALTY	JUNE TAXES	PENALTY	TOTAL DELINQUENT	C.D. DATE	MEMO
	LAND	IMPROVEMENTS	TOTAL VALUE								
	160	00	160								
GILLETTE, GERTRUDE RT. 1 BOX 595 PROCTORVILLE, OHIO 45669-000 VOL 561 PG 424 PARCEL-ID 18-014-1100.000	15-1-22 28-720-721 CENTRAL PT 16.76AC AGR USE CODE 111 AUV 1,140	00	1,140								
10-04-91 TRNSF FROM 18-014-1100.000 GILLETTE, ROBERT P. & GER											
GILLETTE, ROBERT P. & GERTRUDE RT. 1 BOX 595 PROCTORVILLE, OHIO 45669-000 SEE 1990 AUD DUP PARCEL-ID 18-014-1100.000	15-1-22 28-720-721 CENTRAL PT 16.76AC AGR USE CODE 111 00	00	00								
10-04-91 TRNSF TO 18-014-1100.000 GILLETTE, GERTRUDE											
POLAN, LAKE JR. & POLAN, LAKE III P.O. BOX 637 HUNTINGTON, W. VA. 25711-0000 PARCEL-ID 18-014-1200.000	15-01-22 28-728,729 PT. 0001.02A AGR USE CODE 100 1,770	00	1,770								
09-20-91 27.94											
CHINN, VERNON M. & PATSY J. RT. 1 BOX 684 PROCTORVILLE, OH. 45669-0000 PARCEL-ID 18-014-1201.000	15-01-22 28-728, 729 PT 0000.69A RES USE CODE 510 1,930 HOMESITE VALUE LISTED BELOW 1,930	3,390 3,390	5,320 5,320								
BURNETTE, JIM & BESSIE 6940 COLUMBIA RD. OLMSTEAD FALLS, OH 44136-0000 PARCEL-ID 18-014-1300.000	15-01-22 28-728 S.D. 5 PT. 0000.38A RES USE CODE 511 1,410	4,090	5,500								
JONES, DANA DUANE & RITA KAYE RT 2 BOX 95 PROCTORVILLE, OHIO 45669 PARCEL-ID 18-014-1400.000	15-1-22/28 728 SD 5 PT & WHOLE 6 & 7 LESS 0.22A BAL=0.30ACS. RES USE CODE 511 1,130	7,910	9,040								
11-01-91 156.00											
JEFFERS, CLEDITH RT. 2 BOX 95-A PROCTORVILLE, OHIO 45669 VOL 549 PG 439 PARCEL-ID 18-014-1400.001	15-1-22/28 PT 728 0.22ACS. RES USE CODE 501 890	00	890								
CUNDIFF, JACK & BOBBIE JO C/O FRANK & BOBBIE CUNDIFF RT. 4 BOX 659-B PROCTORVILLE, OHIO 45669-0000 PARCEL-ID 18-014-1500.000	15-01-22 28-730 274.3' X 559 0003.52A RES USE CODE 511 3,790	5,820	9,610	Joseph W & Janna Cundiff							

TAX RATE 36.40
A/R RED FACTOR 03.3244
OTH RED FACTOR 04.7465

LAWRENCE
TAX DISTRICT

GENERAL TAX LIST AND DUPLICATE OF REAL AND PUBLIC UTILITY PROPERTY
COUNTY REAL ESTATE TAXES AND SPECIAL ASSESSMENTS

18-ROME TWP-FAIRLAND S.D.

12/28/91

TAX YEAR 1991
INTEREST RATE
PAGE NO 2592

OWNER'S NAME MAILING ADDRESS	DESCRIPTION			TAXES CHARGED	DECEMBER TAXES	PENALTY	JUNE TAXES	PENALTY	TOTAL DELINQUENT	C.D. DATE	MEMO
	LAND	IMPROVEMENTS	TOTAL VALUE								
NOE, TRUMAN E. & BRENDA RT. 4 N. SCOTT AVE. PROCTORVILLE, OHIO 45669-000 PARCEL-ID 18-014-1600.000	15-01-22 28-730 51.45' X 559' LESS 0.55 AC 0000.10A RES USE CODE 500 440	00	440								
DILLON, JIMMIE D. & NANCY R. RT. 4 B4 459 N. SCOTT DR. PROCTORVILLE, OHO 45669 PARCEL-ID 18-014-1601.000	15-01-22 28-730 51.45' X 559 P T 0000.10A RES USE CODE 500 400	00	400								
ROWE, CHARLES E. JR. & PEGGY RT. 4 BOX 459A PROCTORVILLE, OHIO 45669-0000 PARCEL-ID 18-014-1602.000	15-01-22 28-730 SD PT 0000.10A RES USE CODE 511 610 HOMESITE VALUE LISTED BELOW 610	15,630 15,630	16,240 16,240								
CICCOLELLA, ELEANORE JOYCE RT. 4 BOX 460 PROCTORVILLE, OH. 45669-0000 PARCEL-ID 18-014-1603.000	15-01-22 28-730 51.45'X559' PT 0000.10A RES USE CODE 501 400	00	400	12-22-92 Paul M. Orroory							
ARNOLD, JOHN A. & SANDRA K. RT. 4 N. SCOTT DR. PROCTORVILLE, OH. 45669-0000 PARCEL-ID 18-014-1604.000	15-01-22 28-730 51.45'X559' PT 0000.14A RES USE CODE 500 560	00	560								
CUNDIFF, JACK & BOBBIE JO RT. 4 BOX 659-B PROCTORVILLE, OHIO 45669 PARCEL-ID 18-014-1605.000	15-01-22 28-730 51.45'X559' PT 0000.11A RES USE CODE 501 440	00	440								
CUNDIFF, JACK W. & BOBBIE JO RT. 4 BOX 659-B PROCTORVILLE, OHIO 45669 PARCEL-ID 18-014-1700.000	15-01-22 28-730 311' X 559 0004.00A RES USE CODE 511 3.82 - see 18-014-1705 reclassification 3,180	350	3,530	Edwards Dr. Proc. 0. Joseph W. & Janna W. Cundiff							
NOE, TRUMAN E. & BRENDA RT. 4 N. SCOTT AVE. PROCTORVILLE, OHIO 45669-000 PARCEL-ID 18-014-1800.000	15-01-22 28-730 260.23' X 559' LESS 3.18A 0000.16A RES USE CODE 511 890 HOMESITE VALUE LISTED BELOW 890	16,660 16,660	17,550 17,550								
DILLON, JIMMIE D. & NANCY R. RT. 4 B4 459 N. SCOTT DR PROCTORVILLE, OHIO 45669 PARCEL-ID 18-014-1801.000	15-01-22 28-730 260.23 X 559 0000.18A RES USE CODE 511 690	13,420	14,110								
ROWE, CHARLES E. JR. & PEGGY RT. 4 BOX 459A PROCTORVILLE, OHIO 45669-0000	15-01-22 28-730 SD PT 0000.18A RES USE CODE 501										

18-014-1705

15-1-22-28
Pt Lot 780 O.C.P. Lands
Pr 1/2 Edwards Dr
25 x 311 = .18 AC

Lawrence County Commissioners

Book 278 - Pg 299

TAX RATE 36.40
A/R RED FACTOR 03.3244
OTH RED FACTOR 04.7465

LAWRENCE
TAX DISTRICT

GENERAL TAX LIST AND DUPLICATE OF REAL AND PUBLIC UTILITY PROPERTY
COUNTY REAL ESTATE TAXES AND SPECIAL ASSESSMENTS

18-ROME TWP-FAIRLAND S.D.

12/28/91

TAX YEAR 1991
INTEREST RATE
PAGE NO 2593

OWNER'S NAME MAILING ADDRESS	DESCRIPTION			TAXES CHARGED	DECEMBER TAXES	PENALTY	JUNE TAXES	PENALTY	TOTAL DELINQUENT	C.D. DATE	MEMO
	LAND	IMPROVEMENTS	TOTAL VALUE								
PARCEL-ID 18-014-1802.000	690	00	690								
CICCOLELLA, ELEANORE JOYCE RT. 4 BOX 460 PROCTORVILLE, OH. 45669-000 PARCEL-ID 18-014-1803.000	15-01-22 28-730 260.23'X559' P T 0000.18A RES USE CODE 511 690 18,190 18,880			12-22-92 Paul M. Ormosky —							
ARNOLD, JOHN A. & SANDRA RT. 4 N. SCOTT DR. PROCTORVILLE, OH. 45669-000 PARCEL-ID 18-014-1804.000	15-01-22 28-730 260.23'X559' P T 0000.21A RES USE CODE 511 810 15,630 16,440										
CUNDIFF, JACK & BOBBIE JO RT. 4 BOX 659-B PROCTORVILLE, OHIO 45669 PARCEL-ID 18-014-1805.000	15-01-22 28-730 260.23'X559' P T 0000.19A RES USE CODE 501 770 00 770										
LIPPERT, FRANCIS J. & LINDA M R. 4 BOX 460-A PROCTORVILLE, OHIO 45669 VOL 556 PG 231 PARCEL-ID 18-014-1811.000 02-08-91 TRNSF FROM 18-014-1811.000	15-01-22 150128 CALHOUN ESTATES LOT 1 0000.00A RES USE CODE 510 2,580 18,550 21,130 HOMESITE VALUE LISTED BELOW 2,560 18,550 21,110 ARMSTRONG, FRANKIE & PHYL			WD Smith, Charles J. & Barbara							
ARMSTRONG, FRANKIE & PHYLLIS R. 4 BOX 460-A PROCTORVILLE, OHIO 45669 PARCEL-ID 18-014-1811.000 02-08-91 TRNSF TO 18-014-1811.000	15-01-22 150128 CALHOUN ESTATES LOT 1 0000.00A RES USE CODE 510 00 00 00 LIPPERT, FRANCES J. & LIN										
WARNER, WILMA L. 063 C/O LAWRENCE FEDERAL SAVINGS & LOAN--CHESAPEAKE BRANCH SECOND AVENUE CHESAPEAKE, OHIO 45619 PARCEL-ID 18-014-1812.000	15-01-22 150128 CALHOUN ESTATES LOT 2 0000.00A RES USE CODE 510 2,580 20,380 22,960 HOMESITE VALUE LISTED BELOW 2,560 20,380 22,940										
GOFF, GEORGE AND HELEN R. 4 N. SCOTT DR. PROCTORVILLE, OHIO 45669-000 PARCEL-ID 18-014-1813.000	15-01-22 150128 CALHOUN ESTATES LOT 3 0000.00A RES USE CODE 511 2,580 18,770 21,350 HOMESITE VALUE LISTED BELOW 2,560 18,770 21,330										
SMITH, JOHN SCOTT & DEBORAH L. 013 C/O CITYFED MORTGAGE COMPANY ATTM: TAX DEPARTMENT	15-01-22 150128 CALHOUN ESTATES LOT 4 0000.00A RES USE CODE 510										

TAX RATE 36.40
A/R RED FACTOR 03.3244
OTH RED FACTOR 04.7465

LAWRENCE
TAX DISTRICT

GENERAL TAX LIST AND DUPLICATE OF REAL AND PUBLIC UTILITY PROPERTY
COUNTY REAL ESTATE TAXES AND SPECIAL ASSESSMENTS

18-ROME TWP-FAIRLAND S.D.

12/28/91

TAX YEAR 1991
INTEREST RATE
PAGE NO 2594

OWNER'S NAME MAILING ADDRESS	DESCRIPTION			TAXES CHARGED	DECEMBER TAXES	PENALTY	JUNE TAXES	PENALTY	TOTAL DELINQUENT	C.D. DATE	MEMO
	LAND	IMPROVEMENTS	TOTAL VALUE								
30 WARDER STREET SPRINGFIELD, OHIO 45501 PARCEL-ID 18-014-1814.000	2,580 18,620 21,200 HOMESITE VALUE LISTED BELOW 2,560 18,620 21,180										
CURRY JEFFERY L & SANDRA KAY RT. 4 BOX 460E PROCTORVILLE, OHIO 45669 PARCEL-ID 18-014-1815.000	15-01-22 150128 CALHOUN ESTATES LOT 5 0000.00A RES USE CODE 510 2,580 16,730 19,310 HOMESITE VALUE LISTED BELOW 2,580 16,730 19,310										
MCCALLISTER, BETTY R RT. 4 BOX 461 SCOTT DR PROCTORVILLE, OHIO 45669 PARCEL-ID 18-014-1816.000	15-01-22 150128 CALHOUN ESTATES LOT 6 0000.00A RES USE CODE 511 2,330 21,450 23,780										
MARCUM, EVELYN L. TRUSTEE RT.4 PROCTORVILLE, OHIO 45669 PARCEL-ID 18-015-0100.000	15-1-22 28-730 260 X 558 PT 0 ~~.85AC~~ ~~1.25~~ .85 RES USE CODE 501 1,600 00 1,600			Acreage was corrected to to correct previous ~~apps~~ splits Vol 461 Pg 266							12-10-92 Acreage Corrected By Charles X. Platt 6244
BRUNTY, GARY & SHEILA RT 4 BOX 545 PROCTORVILLE, OHIO 45669 PARCEL-ID 18-015-0100.001	15-1-22 28 730,260.22 X 558.5' PT 0.21ACS RES USE CODE 501 420 00 420										
LEWIS, ROBERT B. & CYNTHIA A. ROUTE 4 BOX 529 PROCTORVILLE, OHIO 45669 VOL 542 PG 360 PARCEL-ID 18-015-0100.002	15-1-22 28-730 260.22'X558.5 P T 0.20 ACRES RES USE CODE 501 110 00 110										
DESKINS, WILLIE & HAZEL C/O BETTY ANDERSON RT. 4 BOX 463 PROCTORVILLE, OHIO 45669 PARCEL-ID 18-015-0101.000	15-1-22 28 730 PT 0.34ACS RES USE CODE 511 1,330 7,150 8,480 HOMESITE VALUE LISTED BELOW 1,330 7,150 8,480										
CRAIGER, PERRY S. AND DEANNA L . RT 4 BOX 533 PROCTORVILLE, OHIO 45669 PARCEL-ID 18-015-0102.000	15-01-22 28-730 260.22'X558.5 PLOT 3 UNRECORDED PLAT 0000.23A RES USE CODE 511 1,010 11,670 12,680 HOMESITE VALUE LISTED BELOW 1,010 11,670 12,680										
WEBB, GARY L. AND ALETHA LOUIS E RT. 4 BOX 462A PROCTORVILLE, OHIO 45669 PARCEL-ID 18-015-0103.000	15-01-22 730 PT PARC MO 5 UNRE CPLAT 0000.23A RES USE CODE 511 890 9,730 10,620 HOMESITE VALUE LISTED BELOW 890 9,730 10,620										

Robert B. & Cynthia A Lewis 15-1-22 28-730 260 x 558 Vol 461 Pg 26 25954

.20 Ac

18-015-010B

TAX RATE 36.40
A/R RED FACTOR 03.3244
OTH RED FACTOR 04.7465

LAWRENCE
TAX DISTRICT

GENERAL TAX LIST AND DUPLICATE OF REAL AND PUBLIC UTILITY PROPERTY
COUNTY REAL ESTATE TAXES AND SPECIAL ASSESSMENTS

18-ROME TWP-FAIRLAND S.D.

12/28/91

TAX YEAR 1991
INTEREST RATE
PAGE NO 2595

OWNER'S NAME MAILING ADDRESS	DESCRIPTION			TAXES CHARGED	DECEMBER TAXES	PENALTY	JUNE TAXES	PENALTY	TOTAL DELINQUENT	C.D. DATE	MEMO
	LAND	IMPROVEMENTS	TOTAL VALUE								
NICHOLS, MARCIA LYNN RT. 4 BOX 532 PROCTORVILLE, OH. 45669-0000 PARCEL-ID 18-015-0104.000	15-01-22 28-730 PT 0000.23A RES USE CODE 511 1,010 13,600 14,610 HOMESITE VALUE LISTED BELOW 1,010 13,600 14,610										
BRUNTY, GARY LEE & SHEILA J. RT. 4 BOX 545F PROCTORVILLE, OH. 45669-000 PARCEL-ID 18-015-0105.000	15-01-22 28-730 260.22'X 558.5 'PT 0000.23A RES USE CODE 511 1,010 16,980 17,990 HOMESITE VALUE LISTED BELOW 1,010 16,980 17,990										
PAYNTER, SHERRY E. P.O. BOX 190 CHESAPEAKE, OHIO 45619 PARCEL-ID 18-015-0106.000	15-01-22 28-730 260.22'X 558.5 'PT 0000.21A RES USE CODE 511 1,050 13,500 14,550 HOMESITE VALUE LISTED BELOW 1,050 13,500 14,550										
LEWIS, ROBERT B. & CYNTHIA A. RT. 4 N. LEE CT. PROCTORVILLE, OHIO 45669 PARCEL-ID 18-015-0107.000	15-01-22 28-730 PT 0000.20A RES USE CODE 511 1,010 18,220 19,230										
ROME TOWNSHIP TRUSTEES RT. 1 PROCTORVILLE, OHIO PARCEL-ID 18-015-0300.000	-00-00 1 CONWAY COURT SUBDIV . 0000.00A USE CODE 630 110 00 110										
THOMPSON, ELOISE ROUTE 3 BOX 608 PROCTORVILLE, OHIO 45619 VOL 540 PG 86 PARCEL-ID 18-015-0400.000	-00-00 2 CONWAY COURT SUBDIV . 0000.00A RES USE CODE 599 2,010 230 2,240										
ROSWALL, DAVID LEE & JOYCE ANN RT 1 BOX 575 PROCTORVILLE, OHIO 45669 VOL 553 PG 760 PARCEL-ID 18-015-0500.000	-00-00 3 CONWAY COURT SUBDIV . 0000.00A RES USE CODE 599 2,010 100 2,110 HOMESITE VALUE LISTED BELOW										
ROSWALL, DAVID LEE & JOYCE ANN RT 1 BOX 575 PROCTORVILLE, OHIO 45669 VOL 553 PG 760 PARCEL-ID 18-015-0600.000	-00-00 N 40 LOT 4 N 40 FT LOT 4 0000.00A RES USE CODE 500 1,010 00 1,010										
WILKS, MICHAEL RAY & GLENDA KA REN 019	-00-00 S 40FT LOT 4 0000.00A RES USE CODE 510										

TAX RATE 36.40
A/R RED FACTOR 03.3244
OTH RED FACTOR 04.7465

LAWRENCE
TAX DISTRICT

GENERAL TAX LIST AND DUPLICATE OF REAL AND PUBLIC UTILITY PROPERTY
COUNTY REAL ESTATE TAXES AND SPECIAL ASSESSMENTS

18-ROME TWP-FAIRLAND S.D.

12/28/91

TAX YEAR 1991
INTEREST RATE
PAGE NO 2596

OWNER'S NAME MAILING ADDRESS	DESCRIPTION			TAXES CHARGED	DECEMBER TAXES	PENALTY	JUNE TAXES	PENALTY	TOTAL DELINQUENT	C.D. DATE	MEMO
	LAND	IMPROVEMENTS	TOTAL VALUE								
C/O SOURCE ONE MORTGAGE SE CO 27555 FARMINGTON ROAD P. O. BOX 1800 FARMINGTON HILLS, M 48018 PARCEL-ID 18-015-0601.000	1,010	3,830	4,840								
WILKS, MICHAEL RAY & GLENDA KA REN 019 C/O SOURCE ONE MORTGAGE SE CO 27555 FARMINGTON ROAD P. O. BOX 1800 FARMINGTON HILLS, M 48018 PARCEL-ID 18-015-0700.000	-00-00 S PT LOT 5 0000.00A RES USE CODE 500 1,010 00 1,010										
WILKS, MICHAEL RAY & GLENDA KA REN 019 C/O SOURCE ONE MORTGAGE SE CO 27555 FARMINGTON ROAD P. O. BOX 1800 FARMINGTON HILLS, M 48018 PARCEL-ID 18-015-0701.000	-00-00 N PT LOT 5 0000.00A RES USE CODE 500 1,010 00 1,010										
ADAMS, PAUL R. 3 BOX 610 PROCTORVILLE, OHIO 45669-000 VOL 550 PG 719 PARCEL-ID 18-015-0800.000	-00-00 S 1/2 LOT 6 S 1/2 LOT 6 0000.00A RES USE CODE 599 1,010 730 1,740										
ADAMS, PAUL R. 3 BOX 610 PROCTORVILLE, OHIO 45669-000 VOL 550 PG 719 PARCEL-ID 18-015-0900.000	-00-00 6 CONWAY COURT SUBDIV .N PT. 1/2 0000.00A RES USE CODE 500 1,010 00 1,010										
ALLEN, SHEILA ROUTE 4 BOX 301 PROCTORVILLE, OHIO 45669 VOL 561 PG 167 PARCEL-ID 18-015-1000.000 09-23-91 TRNSF FROM 18-015-1000.000 ALLEN, D. C. & SHELIA	-00-00 7 CONWAY COURT SUBDIV . 0000.00A RES USE CODE 500 2,050 00 2,050										
ALLEN, D. C. & SHELIA ROUTE 4 BOX 301 PROCTORVILLE, OHIO 45669 VOL 552 PG 717 PARCEL-ID 18-015-1000.000 09-23-91 TRNSF TO 18-015-1000.000 ALLEN, SHEILA	-00-00 7 CONWAY COURT SUBDIV . 0000.00A RES USE CODE 500 00 00 00										
ALLEN, D. C. & SHELIA ROUTE 4 BOX 301 PROCTORVILLE, OHIO 45669 VOL 552 PG 717 PARCEL-ID 18-015-1100.000	-00-00 8 CONWAY COURT SUBDIV . 0000.00A RES USE CODE 599 2,050 00 2,050										

TAX RATE 36.40
A/R RED FACTOR 03.3244
OTH RED FACTOR 04.7465

LAWRENCE
TAX DISTRICT

GENERAL TAX LIST AND DUPLICATE OF REAL AND PUBLIC UTILITY PROPERTY
COUNTY REAL ESTATE TAXES AND SPECIAL ASSESSMENTS

18-ROME TWP-FAIRLAND S.D.

12/28/91

TAX YEAR 1991
INTEREST RATE
PAGE NO 2597

OWNER'S NAME MAILING ADDRESS	DESCRIPTION			TAXES CHARGED	DECEMBER TAXES	PENALTY	JUNE TAXES	PENALTY	TOTAL DELINQUENT	C.D. DATE	MEMO
	LAND	IMPROVEMENTS	TOTAL VALUE								
CARDWELL, DANEIL C. & LISA A. 2720 GUYAN AVE. HUNTINGTON, WVA. 25702 PARCEL-ID 18-015-1200.000	-00-00 9 CONWAY COURT SUBDIV 0000.00A RES USE CODE 500										
	2,050	4,250	6,300								
HOLIDAY DR. CH. OF THE NAZARENE INC. RT. 3 BOX 612 PROCTORVILLE, OHIO 45669 PARCEL-ID 18-015-1300.000	-00-00 10 CONWAY COURT SUBDI V 0000.00A RES USE CODE 500										
	2,050	00	2,050								
MARSH, GEORGE L. & JESSIE L. RT. 3 BOX 614 PROCTORVILLE, OHIO PARCEL-ID 18-015-1400.000	-00-00 11 CONWAY COURT SUBDI V 0000.00A RES USE CODE 599										
	2,050	230	2,280								
MARSH, GEORGE L. & JESSIE L. RT. 3 BOX 614 PROCTORVILLE, OHIO PARCEL-ID 18-015-1500.000	-00-00 N1/2 40 LOT 12 0000.00A RES USE CODE 500										
	890	00	890								
YOUNG, HAZEL EMILE RT. 3 BOX 616 PROCTORVILLE, OHIO 45669 PARCEL-ID 18-015-1501.000	-00-00 12 CONWAY COURT SOUTH 1/2 40 ONLY 0000.00A RES USE CODE 599										
	890	40	930								
YOUNG, HAZEL EMILE RT. 3 BOX 616 PROCTORVILLE, OHIO 45669 PARCEL-ID 18-015-1600.000	-00-00 13 CONWAY CT. WHOLE 0000.00A RES USE CODE 500										
	2,050	00	2,050								
CARDWELL, STANDARD & GENEVIEVE C/O STANDARD O. CARDWELL JR. P.O. BOX 683 PROCTORVILLE, OHIO 45619 LAND CONTRACT PARCEL-ID 18-015-1700.000	-00-00 14 CONWAY COURT SUBDI V 0000.00A RES USE CODE 599			Genevieve Cardwell —							
	2,050	70	2,120								
GRIFFITH, CURTIS LEE AND BREND A KAY RT 3 BOX 618 PROCTORVILLE, OHIO 45669 RT 19 PARCEL-ID 18-015-1800.000	-00-00 15 CONWAY COURT SUBDI V 0000.00A RES USE CODE 599										
	2,050	1,060	3,110								
MARTIN, DANIEL A. & CONNIE L. ROUTE 3 BOX 580 PROCTORVILLE, OHIO 45669 VOL 547 PG 120 PARCEL-ID 18-016-0100.000	-00-00 16 CONWAY COURT SUBDI V 0000.00A RES USE CODE 599										
	2,050	300	2,350								

TAX RATE 36.40
A/R RED FACTOR 03.3244
OTH RED FACTOR 04.7465

LAWRENCE
TAX DISTRICT

GENERAL TAX LIST AND DUPLICATE OF REAL AND PUBLIC UTILITY PROPERTY
COUNTY REAL ESTATE TAXES AND SPECIAL ASSESSMENTS

18-ROME TWP-FAIRLAND S.D.

12/28/91

TAX YEAR 1991
INTEREST RATE
PAGE NO 2598

OWNER'S NAME MAILING ADDRESS	DESCRIPTION			TAXES CHARGED	DECEMBER TAXES	PENALTY	JUNE TAXES	PENALTY	TOTAL DELINQUENT	C.D. DATE	MEMO
	LAND	IMPROVEMENTS	TOTAL VALUE								
MCCARTNEY, EVELYN L. P.O. BOX 283 PROCTORVILLE, OHIO 45669-000 PARCEL-ID 18-016-0200.000	-00-00 17 CONWAY COURT SUBDI V 0000.00A RES USE CODE 500										
	2,050	00	2,050								
BARRY, PAUL & CAROLYN RT. 3 DAISY DRIVE PROCTORVILLE, OHIO 45669 PARCEL-ID 18-016-0300.000	-00-00 18 CONWAY COURT SUBDI VN90' 0000.00A RES USE CODE 599										
	1,570	2,030	3,600								
	HOMESITE VALUE LISTED BELOW										
	1,570	2,030	3,600								
BRUMFIELD, HAROLD & WENONA RT. 3 BOX 594 PROCTORVILLE, OHIO 45669-000 PARCEL-ID 18-016-0400.000	-00-00 18 CONWAY COURT SUBDI VS180' 0000.00A RES USE CODE 599										
	3,140	1,900	5,040								
NEACE, HAZEL RT.3 BOX 596 PROCTORVILLE, OHIO 45669 PARCEL-ID 18-016-0500.000	-00-00 19 CONWAY COURT SUBDI V 0000.00A RES USE CODE 599										
	3,140	70	3,210								
GORBY, SALLY ANN C/O CHARLES RIGNEY RT 4 BOX 345 PROCTORVILLE, OHIO 45669 PARCEL-ID 18-016-0600.000	-00-00 20 CONWAY COURT SUBDI VN 90' 0000.00A RES USE CODE 500										
	1,570	00	1,570								
GALLOWAY, JERRY & DONNA RT.1 BOX 106 CROWN CITY, OHIO 45645 VOL 548 PG 125 PARCEL-ID 18-016-0700.000	20 CONWAY COURT S. D., S. PT. 90' RES USE CODE 599										
	1,570	40	1,610								
GORBY, SALLY ANN RT 4 BOX 345 PROCTORVILLE OHIO 45669 PARCEL-ID 18-016-0800.000	-00-00 N PT 90 LOT 21 0000.00A RES USE CODE 500										
	1,370	00	1,370								
PETTIT, DALE ANN P.O. BOX 6871 HUNTINGTON, W.VA. 25774 VOL 487 PG 331 PARCEL-ID 18-016-0801.000	-00-00 N PT LOT 21 CONWAY COURT SD 0000.00A RES USE CODE 500										
	3,140	1,230	4,370								
COLLINS, GEORGE LEE & MARY E. RT. 3 BOX 601 PROCTORVILLE, OHIO 45669-000 PARCEL-ID 18-016-0900.000	-00-00 S PT 90 LOT 22 CONWAY COURT SD S PT LO T 0000.00A RES USE CODE 599										
	910	00	910								

TAX RATE 36.40
A/R RED FACTOR 03.3244
OTH RED FACTOR 04.7465

LAWRENCE
TAX DISTRICT 18-ROME TWP-FAIRLAND S.D.

GENERAL TAX LIST AND DUPLICATE OF REAL AND PUBLIC UTILITY PROPERTY
COUNTY REAL ESTATE TAXES AND SPECIAL ASSESSMENTS

12/28/91

TAX YEAR 1991
INTEREST RATE
PAGE NO 2599

OWNER'S NAME MAILING ADDRESS	DESCRIPTION LAND	IMPROVEMENTS	TOTAL VALUE	TAXES CHARGED	DECEMBER TAXES	PENALTY	JUNE TAXES	PENALTY	TOTAL DELINQUENT	C.D. DATE	MEMO
COLLINS, GEORGE LEE & MARY E. RT. 3 BOX 601 PROCTORVILLE, OHIO PARCEL-ID 18-016-0901.000	-00-00 N PT LOT 22 0000.00A RES USE CODE 599 910 00 910										
DUNN, LARRY S. RT.3 BOX 602 PROCTORVILLE, OH. 45669-000 PARCEL-ID 18-016-1000.000	-00-00 S PT LOT 23 90' S PT LOT 23 0000.00A RES USE CODE 599 1,910 13,170 15,080										
GORBY, SALLY C/O CHARLES RIGNEY RT 4 BOX 345 PROCTORVILLE, OHIO 45669 PARCEL-ID 18-016-1001.000	-00-00 N PT 90FT LOT 23 0000.00A RES USE CODE 500 1,570 00 1,570										
SANSOM, GENEVIEVE RT. 3 BOX 603 PROCTORVILLE, OH. 45669-0000 VOL 548 PG 536 PARCEL-ID 18-016-1002.000	-00-00 S PT LOT 23 90' 0000.00A RES USE CODE 500 1,770 00 1,770										
SMITH, JON CHRISTOPHER & MARY ELLEN RT. 1 BOX 320 PROCTORVILLE, OHIO 45669 PARCEL-ID 18-016-1100.000	-00-00 24 CONWAY COURT SUBDI V 0000.00A RES USE CODE 500 810 00 810										
DARST, HELEN A. RT. 4 BOX 354 PROCTORVILLE, OHIO 45669 PARCEL-ID 18-016-1300.000	-00-00 1 BROOKOVER EST. SUB. NO. 1 0000.00A RES USE CODE 510 2,380 21,320 23,700 HOMESITE VALUE LISTED BELOW 2,380 21,320 23,700										
DARST, HELEN A. RT. 4 BOX 354 PROCTORVILLE, OHIO 45669 PARCEL-ID 18-016-1400.000	-00-00 2 BROOKOVER EST. SUB. NO. 1 0000.00A RES USE CODE 500 2,380 00 2,380										
YAUDAS, EILEEN BOX 286 RT. 4 PROCTORVILLE, OHIO 45619 PARCEL-ID 18-016-1500.000	-00-00 3 BROOKOVER EST. SUB. NO. 1 0000.00A RES USE CODE 510 2,380 20,450 22,830 HOMESITE VALUE LISTED BELOW 2,380 20,450 22,830			Grantor Res Eye Estate Margaret C. Yaudas –							
MAUK, JOHN D. & DONNA K. RT. 4 BOX 356 PROCTORVILLE, OHIO 45669 PARCEL-ID 18-016-1600.000	-00-00 4 BROOKOVER EST. SUB. NO. 1 0000.00A RES USE CODE 500 2,380 00 2,380										

TAX RATE 36.40
A/R RED FACTOR 03.3244
OTH RED FACTOR 04.7465

LAWRENCE
TAX DISTRICT 18-ROME TWP-FAIRLAND S.D.

GENERAL TAX LIST AND DUPLICATE OF REAL AND PUBLIC UTILITY PROPERTY
COUNTY REAL ESTATE TAXES AND SPECIAL ASSESSMENTS

12/28/91

TAX YEAR 1991
INTEREST RATE
PAGE NO 2600

OWNER'S NAME MAILING ADDRESS	DESCRIPTION LAND	IMPROVEMENTS	TOTAL VALUE	TAXES CHARGED	DECEMBER TAXES	PENALTY	JUNE TAXES	PENALTY	TOTAL DELINQUENT	C.D. DATE	MEMO
MAUK, JOHN D. & DONNA K. RT. 4 BOX 356 PROCTORVILLE, OHIO 45669 PARCEL-ID 18-016-1700.000	-00-00 5 BROOKOVER EST. SUB. NO. 1 0000.00A RES USE CODE 510 2,380 23,450 25,830 HOMESITE VALUE LISTED BELOW 2,380 23,450 25,830										
MAUK, JOHN D. & DONNA K. RT. 4 BOX 356 PROCTORVILLE, OHIO 45669 PARCEL-ID 18-016-1800.000	-00-00 W1/2 PT 40 LOT 6 0000.00A RES USE CODE 500 1,210 00 1,210										
EPLION, RICK C. & ROBIN G. RT. 4 BOX 395A BUELAH LN PROCTORVILLE, OHIO 45669 PARCEL-ID 18-016-1801.000	-00-00 PT E1/2 LOT 6 0000.00A RES USE CODE 500 1,210 00 1,210										
EPLION, RICK C. & ROBIN G. RT. 4 BOX 395A BEULAH LN PROCTORVILLE, OHIO 45669 PARCEL-ID 18-017-0100.000	-00-00 7 BROOKOVER EST SD NO 1 LESS E 3 0000.00A RES USE CODE 500 1,330 25,200 26,530										
BURCHAM, THOMAS L. & SANDRA B. 006 C/O T R T S DATA SERVICES 2401 WEST HASSELL RD. SUITE 1510 HOFFMAN, ILL 60195-2001 PARCEL-ID 18-017-0101.000	-00-00 7 BROOKOVER EST SD NO 1 E 35' ONLY 0000.00A RES USE CODE 500 1,050 00 1,050										
BURCHAM, THOMAS L. & SANDRA B. C/O LINCOLN FED. SAV. & LOAN 006 C/O T R T S DATA SERVICES 2401 WEST HASSELL RD. SUITE 1510 HOFFMAN, ILL 60195-2001 PARCEL-ID 18-017-0200.000	-00-00 8 BROOKOVER EST. SUB. NO. 1 0000.00A RES USE CODE 510 2,380 25,000 27,380 HOMESITE VALUE LISTED BELOW 2,380 25,000 27,380										
DENNEY, PAUL E. & DIXIE L. 063 C/O LAWRENCE FEDERAL SAVINGS & LOAN--CHESAPEAKE BRANCH SECOND AVENUE CHESAPEAKE, OHIO 45619 PARCEL-ID 18-017-0300.000	-00-00 9 BROOKOVER EST. SUB. NO. 1 0000.00A RES USE CODE 510 1,210 25,870 27,080 HOMESITE VALUE LISTED BELOW 1,210 25,870 27,080										
MAYNARD, LUCIAN E. & KITTY RT. 4 BOX 362 PROCTORVILLE, OHIO 45669-000 PARCEL-ID 18-017-0400.000	-00-00 10 BROOKOVER EST. SUB .NO. 1 0000.00A RES USE CODE 510 2,330 17,720 20,050 HOMESITE VALUE LISTED BELOW 2,330 17,720 20,050			12-15-92 Liberty Federal Savings & Loan Association by [illegible] [illegible] Rt 4 Box 362 Proctorville William F. + Gisele Conter Roberts Center							

TAX RATE 36.40
A/R RED FACTOR 03.3244
OTH RED FACTOR 04.7465

LAWRENCE
TAX DISTRICT

GENERAL TAX LIST AND DUPLICATE OF REAL AND PUBLIC UTILITY PROPERTY
COUNTY REAL ESTATE TAXES AND SPECIAL ASSESSMENTS

18-ROME TWP-FAIRLAND S.D.

12/28/91

TAX YEAR 1991
INTEREST RATE
PAGE NO 2601

OWNER'S NAME MAILING ADDRESS	DESCRIPTION LAND	IMPROVEMENTS	TOTAL VALUE	TAXES CHARGED	DECEMBER TAXES	PENALTY	JUNE TAXES	PENALTY	TOTAL DELINQUENT	C.D. DATE	MEMO
HALL, RALPH 1647 HOLDERBY ROAD HUNTINGTON, OHIO 25701 VOL 546 PG 747 PARCEL-ID 18-017-0500.000	-00-00 11 BROOKOVER EST. SUB .NO. 1 0000.00A RES USE CODE 510 2,380 19,920 22,300 HOMESITE VALUE LISTED BELOW 2,380 19,920 22,300										
RUTLEDGE, ELDON L. & BARBARA J RT. 4 BOX 367 PROCTORVILLE, OHIO 45669 PARCEL-ID 18-017-0600.000	-00-00 12 BROOKOVER EST. SUB .NO. 1 0000.00A RES USE CODE 510 2,380 12,240 14,620 HOMESITE VALUE LISTED BELOW 2,380 12,240 14,620										
RUTLEDGE, ELDON L. & BARBARA J . RT. 4 BOX 313 PROCTORVILLE, OHIO 45669-0000 PARCEL-ID 18-017-0700.000	-00-00 13 BROOKOVER EST. SUB .NO. 1 0000.00A RES USE CODE 500 2,460 00 2,460										
BLANKENSHIP, GARY L. P.O. BOX 7923 PROCTORVILLE, OHIO 45669 PARCEL-ID 18-017-0800.000	-00-00 14 BROOKOVER EST. SUB .NO. 1 0000.00A RES USE CODE 510 2,380 19,840 22,220										
MAYNE, CHARLES R. & LOLA G. RT. 4 BOX 369A PROCTORVILLE, OHIO 45669 VOL 551 PG 217 PARCEL-ID 18-017-0900.000	-00-00 15 BROOKOVER EST. SUB .NO. 1 0000.00A RES USE CODE 510 2,380 15,260 17,640			Mark E + Susan K. Richardson —							
MARTIN, ROBERT L. RT. 4 BOX 271 PROCTORVILLE, OHIO 45669 PARCEL-ID 18-017-1000.000	-00-00 16 BROOKOVER EST. SUB .NO. 1 0000.00A RES USE CODE 501 2,380 7,650 10,030 HOMESITE VALUE LISTED BELOW 2,380 7,650 10,030										
WHEATON, GARY & PAULETTE RT. 4 BOX 374 PROCTORVILLE, OHIO 45669 PARCEL-ID 18-017-1100.000	-00-00 17 BROOKOVER EST. SUB .NO. 1 0000.00A RES USE CODE 500 2,380 00 2,380			Wheaton, Paulette							
WHEATON, GARRY & PAULETTE RT. 4 BOX 374 PROCTORVILLE, OHIO 45669 PARCEL-ID 18-017-1200.000	-00-00 18 BROOKOVER EST. SUB .NO. 1 0000.00A RES USE CODE 510 2,380 19,520 21,900 HOMESITE VALUE LISTED BELOW 2,380 19,520 21,900			Wheaton, Paulette							
MORRISON, ESTELLE C. R.R. 4 351	-00-00 1 BROOKOVER EST. SUB. NO. 2										

TAX RATE 36.40
A/R RED FACTOR 03.3244
OTH RED FACTOR 04.7465

LAWRENCE
TAX DISTRICT

GENERAL TAX LIST AND DUPLICATE OF REAL AND PUBLIC UTILITY PROPERTY
COUNTY REAL ESTATE TAXES AND SPECIAL ASSESSMENTS

18-ROME TWP-FAIRLAND S.D.

12/28/91

TAX YEAR 1991
INTEREST RATE
PAGE NO 2602

OWNER'S NAME MAILING ADDRESS	DESCRIPTION LAND	IMPROVEMENTS	TOTAL VALUE	TAXES CHARGED	DECEMBER TAXES	PENALTY	JUNE TAXES	PENALTY	TOTAL DELINQUENT	C.D. DATE	MEMO
PROCTORVILLE, OHIO VOL 547 PG 627 PARCEL-ID 18-017-1400.000	0000.00A RES USE CODE 500 1,190 00 1,190										
RILEY, ELMER M. & HAZEL RT. 2 BOX 422 CHESAPEAKE, OHIO 45619-000 PARCEL-ID 18-017-1500.000	-00-00 2 BROOKOVER EST. SUB. NO. 2 0000.00A RES USE CODE 500 1,660 00 1,660										
RILEY, ELMER N. & HAZEL RT. 2 BOX 422 CHESAPEAKE, OHIO 45619-000 PARCEL-ID 18-017-1600.000	-00-00 3 BROOKOVER EST. SUB. NO. 2 0000.00A RES USE CODE 500 1,660 00 1,660										
DAY, ELVIN F. & EVA R. RT. 4 BOX 344 PROCTORVILLE, OHIO 45669-000 PARCEL-ID 18-017-1700.000	-00-00 4 BROOKOVER EST. SUB. NO. 2 0000.00A RES USE CODE 500 1,660 00 1,660										
DAY, ELVIN F. & EVA R. RT. 4 BOX 344 PROCTORVILLE, OHIO 45669-000 PARCEL-ID 18-017-1800.000	-00-00 5 BROOKOVER EST. SUB. NO. 2 0000.00A RES USE CODE 510 2,380 15,820 18,200 HOMESITE VALUE LISTED BELOW 2,380 15,820 18,200										
DICK, DAVID AND MARY RT. 4 BOX 321 PROCTORVILLE, OHIO 45669 PARCEL-ID 18-018-0100.000	6 BROOKOVER EST SD #2 & VAC PE YTON AVE, 25' X 148' ADJ LOT 6 (1985) RES USE CODE 500 2,070 00 2,070										
MAYNARD, CLIFFORD RT. 4 BOX 319 PROCTORVILLE, OHIO 45669 PARCEL-ID 18-018-0200.000	7 BROOKOVER EST SD #2 & VAC PE YTON AVE, 25' X 148' ADJ LOT 7 (1985) RES USE CODE 500 2,070 00 2,070										
MAYNARD, CLIFFORD RT. 4 BOX 319 PROCTORVILLE, OHIO 45669 PARCEL-ID 18-018-0300.000	-00-00 8 BROOKOVER EST. SUB. NO. 2 0000.00A RES USE CODE 500 2,070 00 2,070			WD 31962 Ansfeld Logan, OH 43138 Taylor, Martha R.							
MAYNARD, CLIFFORD RT. 4 BOX 319 PROCTORVILLE, OHIO 45669 PARCEL-ID 18-018-0400.000	-00-00 9 BROOKOVER EST. SUB. NO. 2 0000.00A RES USE CODE 510 2,380 21,670 24,050 HOMESITE VALUE LISTED BELOW 2,380 21,670 24,050			WD Taylor, Martha R.							

TAX RATE 36.40
A/R RED FACTOR 03.3244
OTH RED FACTOR 04.7465

LAWRENCE
TAX DISTRICT 18-ROME TWP-FAIRLAND S.D.

GENERAL TAX LIST AND DUPLICATE OF REAL AND PUBLIC UTILITY PROPERTY
COUNTY REAL ESTATE TAXES AND SPECIAL ASSESSMENTS

12/28/91

TAX YEAR 1991
INTEREST RATE
PAGE NO 2603

OWNER'S NAME MAILING ADDRESS	DESCRIPTION LAND	IMPROVEMENTS	TOTAL VALUE	TAXES CHARGED	DECEMBER TAXES	PENALTY	JUNE TAXES	PENALTY	TOTAL DELINQUENT	C.D. DATE	MEMO
JOHNSON, DONALD J. & DELORES A.	-00-00 10 BROOKOVER EST. SUB .NO. 2										
P.O. BOX 277	0000.00A	RES USE CODE	500								
PROCTORVILLE, OHIO 45669											
SEE '83 DUPLICATE	1,660	00	1,660								
PARCEL-ID 18-018-0500.000											
BRADLEY, CHESTER A. AND AVERN E.	-00-00 11 BROOKOVER EST. SUB .NO. 2										
RT. 4 BOX 315	0000.00A	RES USE CODE	510								
PROCTORVILLE, OHIO 45669											
PARCEL-ID 18-018-0600.000	2,380	17,260	19,640								
	HOMESITE VALUE LISTED BELOW										
	2,380	17,260	19,640								
NOBLE, JAMES R. AND PHYLLIS J.	-00-00 12 BROOKOVER EST. SUB .NO. 2										
RT. 4 BOX 313	0000.00A	RES USE CODE	510								
PROCTORVILLE, OHIO 45669											
PARCEL-ID 18-018-0700.000	2,380	15,730	18,110								
	HOMESITE VALUE LISTED BELOW										
	2,380	15,730	18,110								
STEVENSON, PEARL	-00-00 13 BROOKOVER EST. SUB .NO. 2										
RT. 4 BOX 311	0000.00A	RES USE CODE	510								
PROCTORVILLE, OHIO 45669-000											
PARCEL-ID 18-018-0800.000	2,380	15,400	17,780								
	HOMESITE VALUE LISTED BELOW										
	2,380	15,400	17,780								
BRAGG, PAULINE	-00-00 14 BROOKOVER EST. SUB .NO. 2										
RT. 4 BOX 309	0000.00A	RES USE CODE	510								
PROCTORVILLE, OHIO 45669-000											
PARCEL-ID 18-018-0900.000	2,380	15,630	18,010								
	HOMESITE VALUE LISTED BELOW										
	2,380	15,630	18,010								
MCNEELY, DONALD R. & ANN ELIZA	-00-00 15 BROOKOVER EST. SUB .NO. 2										
RT. 4 BOX 305	0000.00A	RES USE CODE	510								
PROCTORVILLE, OHIO 45669											
PARCEL-ID 18-018-1000.000	2,080	16,460	18,540								
	HOMESITE VALUE LISTED BELOW										
	2,080	16,460	18,540								
ALLEN D.C. & SHEILA JUNE	-00-00 16 BROOKOVER EST. SUB .NO. 2										
RT. 4 BOX 301	0000.00A	RES USE CODE	510								
PROCTORVILLE, OHIO 45669											
PARCEL-ID 18-018-1100.000	2,380	15,300	17,680								
FERGUSON, MABEL	-00-00 1 BROOKOVER EST. SUB. NO. 3										
4595 KAUFFMAN RD.	0000.00A	RES USE CODE	510								
CARROLL, OHIO 43112											
PARCEL-ID 18-018-1300.000	2,380	15,930	18,310								
	HOMESITE VALUE LISTED BELOW										
	2,380	15,930	18,310								

TAX RATE 36.40
A/R RED FACTOR 03.3244
OTH RED FACTOR 04.7465

LAWRENCE
TAX DISTRICT 18-ROME TWP-FAIRLAND S.D.

GENERAL TAX LIST AND DUPLICATE OF REAL AND PUBLIC UTILITY PROPERTY
COUNTY REAL ESTATE TAXES AND SPECIAL ASSESSMENTS

12/28/91

TAX YEAR 1991
INTEREST RATE
PAGE NO 2604

OWNER'S NAME MAILING ADDRESS	DESCRIPTION LAND	IMPROVEMENTS	TOTAL VALUE	TAXES CHARGED	DECEMBER TAXES	PENALTY	JUNE TAXES	PENALTY	TOTAL DELINQUENT	C.D. DATE	MEMO
MATT, JEROME R. & KATHALEEN M. 063	-00-00 2 BROOKOVER EST. SUB. NO. 3										
C/O LAWRENCE FEDERAL SAVINGS & LOAN--CHESAPEAKE BRANCH	0000.00A	RES USE CODE	510								
SECOND AVENUE	2,380	23,610	25,990								
CHESAPEAKE, OHIO 45619	HOMESITE VALUE LISTED BELOW										
PARCEL-ID 18-018-1400.000	2,380	23,610	25,990								
DAY, JEFFERY A. & KIMBERLY A.	-00-00 3 BROOKOVER EST. SUB. NO. 3										
RT 4 BOX 291-H	0000.00A	RES USE CODE	500								
PROCTORVILLE OHIO 45669											
VOL 544 PG 564											
PARCEL-ID 18-018-1500.000	1,910	00	1,910								
DAY, ELVIN F. & EVA R.	-00-00 4 BROOKOVER EST. SUB. NO. 3										
RT. 4 BOX 344	0000.00A	RES USE CODE	500								
PROCTORVILLE, OHIO 45669-000											
PARCEL-ID 18-018-1600.000	1,660	00	1,660								
DAY, ELVIN F. & EVA R.	-00-00 5 BROOKOVER EST. SUB. NO. 3										
RT. 4 BOX 344	0000.00A	RES USE CODE	500								
PROCTORVILLE, OHIO 45669-000											
PARCEL-ID 18-018-1700.000	1,910	00	1,910								
KREKE, ROBERT L. & VIOLA J. 022	6 BROOKOVER EST SD #3 & VAC PE YTON AVE, 25' X 148' ADJ LOT 6										
C/O TRANSAMERICA	(1985)	RES USE CODE	500								
REAL ESTATE TAX SERVICE											
1105 SCHROCK RD SUITE 437	2,380	15,440	17,820								
COLUMBUS. OHIO 43229											
VOL 558 PG 178											
PARCEL-ID 18-018-1800.000											
05-13-91 TRNSF FROM 18-018-1800.000	PERCHER, JOSEPH J. & SUSA										
PERCHER, JOSEPH J. & SUSAN A	6 BROOKOVER EST SD #3 & VAC PE YTON AVE, 25' X 148' ADJ LOT 6										
RT. 4 BOX 291	(1985)	RES USE CODE	500								
PROCTORVILLE, OHIO 45669											
PARCEL-ID 18-018-1800.000	00	00	00								
05-13-91 TRNSF TO 18-018-1800.000	KREKE, ROBERT L. & VIOLA										
WILEY, STEPHEN C. & IRELAND WILEY JR.	7 BROOKOVER EST SD #3 & VAC PE YTON AVE, 25' X 148' ADJ LOT 7										
P.O. BOX 463	(1985)	RES USE CODE	500								
CHESAPEAKE, OHIO 45619											
VOL 552 PG 609	2,070	00	2,070								
PARCEL-ID 18-019-0100.000											
MAYNARD, CLIFFORD	-00-00 8 BROOKOVER EST. SUB. NO. 3										
RT. 4 BOX 319	0000.00A	RES USE CODE	500								
PROCTORVILLE, OHIO 45669 Y											
PARCEL-ID 18-019-0200.000	2,070	00	2,070								

TAX RATE 36.40
A/R RED FACTOR 03.3244
OTH RED FACTOR 04.7465

LAWRENCE
TAX DISTRICT 18-ROME TWP-FAIRLAND S.D.

GENERAL TAX LIST AND DUPLICATE OF REAL AND PUBLIC UTILITY PROPERTY
COUNTY REAL ESTATE TAXES AND SPECIAL ASSESSMENTS

12/28/91

TAX YEAR 1991
INTEREST RATE
PAGE NO 2605

OWNER'S NAME MAILING ADDRESS	DESCRIPTION LAND	IMPROVEMENTS	TOTAL VALUE	TAXES CHARGED	DECEMBER TAXES	PENALTY	JUNE TAXES	PENALTY	TOTAL DELINQUENT	C.D. DATE	MEMO
MAYNARD, CLIFFORD RT. 4 BOX 319 PROCTORVILLE, OHIO 45669 PARCEL-ID 18-019-0300.000	-00-00 9 BROOKOVER EST. SUB. NO. 3 0000.00A RES USE CODE 500 2,090 00 2,090										
EATON, WILLIAM P. ET AL C\O TRUST DEPT. 3RD NATL. BANK ASHLAND, KY. 41101-0000 PARCEL-ID 18-019-0400.000	-00-00 10 BROOKOVER EST. SUB .NO. 3 0000.00A RES USE CODE 500 2,380 00 2,380			Robert & Eaton's INT to James W. Eaton ET AL —			W. Wm P. Eaton's Interest to Kathleen E. Eaton —		P.O. Box 277 Proc. Ohio. Donald J. & Delores A. Johnson —		
EATON, WILLIAM P. ET AL C\O TRUST DEPT. 3RD NATL. BANK ASHLAND, KY. 41101-0000 PARCEL-ID 18-019-0500.000	-00-00 11 BROOKOVER EST. SUB .NO. 3 0000.00A RES USE CODE 500 2,380 00 2,380			—Same as above			— Same as above		R#4 Box 315 Proc. Ohio — Chester A. & AVERN E. Bradley		
SCHLATT, ERNEST P. 043 C/O ATLANTIC FINANCIAL ONE PIEDMONT ROAD P. O. BOX 2787 CHARLESTON, WEST VI 25330-0006 PARCEL-ID 18-019-0700.000	-00-00 1 BROOKOVER EST. SUB. NO. 4 0000.00A RES USE CODE 510 2,380 23,380 25,760 HOMESITE VALUE LISTED BELOW 2,380 23,380 25,760										
SCHLATT, ERNEST P. 043 C/O ATLANTIC FINANCIAL ONE PIEDMONT ROAD P. O. BOX 2787 CHARLESTON, WEST VI 25330-0006 Y PARCEL-ID 18-019-0800.000	-00-00 2 BROOKOVER EST. SUB. NO. 4 0000.00A RES USE CODE 500 2,380 00 2,380										
WHALEY, ROBERT F. AND RUTH RT. 4, BOX 282 PROCTORVILLE, OHIO 45669 PARCEL-ID 18-019-0900.000	-00-00 3 BROOKOVER EST. SUB. NO. 4 0000.00A RES USE CODE 510 2,380 31,120 33,500 HOMESITE VALUE LISTED BELOW 2,380 31,120 33,500										
CARTER, KATHY LYNN 019 C/O SOURCE ONE MORTGAGE SE CO 27555 FARMINGTON ROAD P. O. BOX 1800 FARMINGTON HILLS, M 48018 VOL 548 PG 204 PARCEL-ID 18-019-1000.000	-00-00 E 1/2 LOT 4 BROOKOVE REST SUB DIV NO 4 0000.00A RES USE CODE 500 1,210 00 1,210										
WHALEY, ROBERT F. AND RUTH RT. 4, BOX 282 PROCTORVILLE, OHIO 45669 PARCEL-ID 18-019-1001.000	-00-00 W 1/2 LOT 4 BROOKOVER EST SUB DIV NO 4 0000.00A RES USE CODE 500 1,210 00 1,210										

TAX RATE 36.40
A/R RED FACTOR 03.3244
OTH RED FACTOR 04.7465

LAWRENCE
TAX DISTRICT 18-ROME TWP-FAIRLAND S.D.

GENERAL TAX LIST AND DUPLICATE OF REAL AND PUBLIC UTILITY PROPERTY
COUNTY REAL ESTATE TAXES AND SPECIAL ASSESSMENTS

12/28/91

TAX YEAR 1991
INTEREST RATE
PAGE NO 2606

OWNER'S NAME MAILING ADDRESS	DESCRIPTION LAND	IMPROVEMENTS	TOTAL VALUE	TAXES CHARGED	DECEMBER TAXES	PENALTY	JUNE TAXES	PENALTY	TOTAL DELINQUENT	C.D. DATE	MEMO
CARTER, KATHY LYNN 019 C/O SOURCE ONE MORTGAGE SE CO 27555 FARMINGTON ROAD P. O. BOX 1800 FARMINGTON HILLS, M 48018 VOL 548 PG 204 PARCEL-ID 18-019-1100.000	-00-00 5 BROOKOVER EST. SUB. NO. 4 0000.00A RES USE CODE 510 2,380 14,630 17,010 HOMESITE VALUE LISTED BELOW 2,380 14,630 17,010										
TURNER, JOSEPH R. & HAZEL M. 022 C/O TRANSAMERICA REAL ESTATE TAX SERVICE 1105 SCHROCK RD SUITE 437 COLUMBUS. OHIO 43229 PARCEL-ID 18-019-1200.000	-00-00 6 BROOKOVER EST. SUB. NO. 4 0000.00A RES USE CODE 510 2,380 18,020 20,400 HOMESITE VALUE LISTED BELOW 2,380 18,020 20,400										
TURNER, JOSEPH R. & HAZEL M. 022 C/O TRANSAMERICA REAL ESTATE TAX SERVICE 1105 SCHROCK RD SUITE 437 COLUMBUS. OHIO 43229 PARCEL-ID 18-019-1300.000	-00-00 7 BROOKOVER EST. SUB. NO. 4 0000.00A RES USE CODE 500 2,380 00 2,380										
COOPER, JERRY TOM RT. 4 BOX 282A PROCTORVILLE, OHIO 45669 PARCEL-ID 18-019-1400.000	-00-00 8 BROOKOVER EST. SUB. NO. 4 0000.00A RES USE CODE 510 2,380 21,180 23,560										
COOPER, JERRY TOM RT. 4 BOX 282A PROCTORVILLE, OHIO 45669 PARCEL-ID 18-019-1500.000	-00-00 9 BROOKOVER EST. SUB. NO. 4 0000.00A RES USE CODE 500 1,960 00 1,960										
DAY, THOMAS & MARGARET RT. 4 BOX 284 PROCTORVILLE, OHIO 45669 PARCEL-ID 18-019-1600.000	-00-00 10 BROOKOVER EST. SUB .NO. 4 0000.00A RES USE CODE 510 2,300 18,350 20,650 HOMESITE VALUE LISTED BELOW 2,300 18,350 20,650										
BLANKENSHIP, LOREN L. & EMMA . RT. 4 BOX 285 PROCTORVILLE, OHIO 45669 VOL 545 PG 15 PARCEL-ID 18-019-1700.000	C11 BROOKOVER EST SUBDIV #4 RES USE CODE 510 2,380 14,280 16,660 HOMESITE VALUE LISTED BELOW 2,380 14,280 16,660										
BROCKHOFF, RUBY PAULINE ROUTE 4 BOX 285-A PROCTORIVLLE, OHIO 45669 VOL 540 PG 653 PARCEL-ID 18-019-1800.000	-00-00 12 BROOKOVER EST. SUB .NO. 4 0000.00A RES USE CODE 510 2,380 18,620 21,000 HOMESITE VALUE LISTED BELOW										

TAX RATE 36.40
A/R RED FACTOR 03.3244
OTH RED FACTOR 04.7465

LAWRENCE
TAX DISTRICT 18-ROME TWP-FAIRLAND S.D.

GENERAL TAX LIST AND DUPLICATE OF REAL AND PUBLIC UTILITY PROPERTY
COUNTY REAL ESTATE TAXES AND SPECIAL ASSESSMENTS

12/28/91

TAX YEAR 1991
INTEREST RATE
PAGE NO 2607

OWNER'S NAME MAILING ADDRESS	DESCRIPTION LAND	IMPROVEMENTS	TOTAL VALUE	TAXES CHARGED	DECEMBER TAXES	PENALTY	JUNE TAXES	PENALTY	TOTAL DELINQUENT	C.D. DATE	MEMO
	2,380	18,620	21,000								
STACEY, ISAAC AND YATES, PATRICIA A. RT. 4, BOX 289 PROCTORVILLE, OHIO 45669 PARCEL-ID 18-020-0100.000	-00-00 13 BROOKOVER EST. SUB .NO. 4 0000.00A RES USE CODE 500 2,380 00 2,380										
STACEY, ISAAC AND YATES, PATRICIA A. RT. 4, BOX 289 PROCTORVILLE, OHIO 45669 PARCEL-ID 18-020-0200.000	-00-00 14 BROOKOVER EST. SUB .NO. 4 0000.00A RES USE CODE 510 2,380 20,040 22,420 HOMESITE VALUE LISTED BELOW 2,380 20,040 22,420										
BAME, ROBERT E. & JOYCE W. RT. 1 BOX 614 PROCTORVILLE, OHIO 45669 PARCEL-ID 18-020-0300.000	-00-00 15 BROOKOVER EST. SUB .NO. 4 0000.00A RES USE CODE 500 2,380 00 2,380										
BAME, ROBERT E. & JOYCE W. RT. 1 BOX 614 PROCTORVILLE, OHIO 45669-000 PARCEL-ID 18-020-0400.000	-00-00 16 BROOKOVER EST. SUB .NO. 4 0000.00A RES USE CODE 500 2,380 00 2,380										
RIFE, BENJAMIN H. & DORTHA K P.O. BOX 1031 PROCTORVILLE, OHIO 45669 PARCEL-ID 18-020-0500.000	-00-00 17 BROOKOVER EST. SUB .NO. 4 0000.00A RES USE CODE 510 2,380 16,720 19,100										
RIFE, BENJAMIN H. & DORTHA K. P.O. BOX 1031 PROCTORVILLE, OHIO 45669 PARCEL-ID 18-020-0600.000	-00-00 18 BROOKOVER EST. SUB .NO. 4 0000.00A RES USE CODE 500 2,330 00 2,330										
SMITH, LARRY R. & BEVERLY A. 022 C/O TRANSAMERICA REAL ESTATE TAX SERVICE 1105 SCHROCK RD SUITE 437 COLUMBUS. OHIO 43229 PARCEL-ID 18-020-0800.000	-00-00 1 VISTA VALLEY SUB. NO. 1 0000.00A RES USE CODE 500 2,220 00 2,220										
SMITH, LARRY R. & BEVERLY A 022 C/O TRANSAMERICA REAL ESTATE TAX SERVICE 1105 SCHROCK RD SUITE 437 COLUMBUS. OHIO 43229 PARCEL-ID 18-020-0900.000	-00-00 2 VISTA VALLEY SUB. NO. 1 0000.00A RES USE CODE 510 2,220 16,890 19,110 HOMESITE VALUE LISTED BELOW 2,220 16,890 19,110										
HERB, VICTOR C. & HAZEL J.	-00-00 3 VISTA VALLEY SUB.										

TAX RATE 36.40
A/R RED FACTOR 03.3244
OTH RED FACTOR 04.7465

LAWRENCE
TAX DISTRICT 18-ROME TWP-FAIRLAND S.D.

GENERAL TAX LIST AND DUPLICATE OF REAL AND PUBLIC UTILITY PROPERTY
COUNTY REAL ESTATE TAXES AND SPECIAL ASSESSMENTS

12/28/91

TAX YEAR 1991
INTEREST RATE
PAGE NO 2608

OWNER'S NAME MAILING ADDRESS	DESCRIPTION LAND	IMPROVEMENTS	TOTAL VALUE	TAXES CHARGED	DECEMBER TAXES	PENALTY	JUNE TAXES	PENALTY	TOTAL DELINQUENT	C.D. DATE	MEMO
R.R.D. 3 BOX 365 PROCTORVILLE, OHIO 45669-000 PARCEL-ID 18-020-1000.000	NO. 1 0000.00A RES USE CODE 510 1,620 20,430 22,050 HOMESITE VALUE LISTED BELOW 1,620 20,430 22,050										
HERB, VICTOR C. & HAZEL J. R.R.D. 3 BOX 365 PROCTORVILLE, OHIO 45669-000 PARCEL-ID 18-020-1100.000	-00-00 4 VISTA VALLEY SUB. NO. 1 0000.00A RES USE CODE 500 1,620 00 1,620										
SCHNEIDER, JERRY L 012 C/O TRANSAMERICA REAL ESTATE TAX SERVICE 1105 SCHROCK RD SUITE 437 COLUMBUS. OHIO 43229 PARCEL-ID 18-020-1200.000 03-29-91 TRNSF TO 18-020-1200.000 BARNETT, MARK JOSEPH & CH	-00-00 5 VISTA VALLEY SUB. NO. 1 0000.00A RES USE CODE 510 00 00 00			1-13-93							
BARNETT, MARK JOSEPH & CHERYL J. # 3 ELM STREET PROCTORVILLE, OHIO 45669 VOL 557 PG 187 PARCEL-ID 18-020-1200.000 03-29-91 TRNSF FROM 18-020-1200.000 SCHNEIDER, JERRY L	-00-00 5 VISTA VALLEY SUB. NO. 1 0000.00A RES USE CODE 510 2,660 17,390 20,050 HOMESITE VALUE LISTED BELOW 2,660 17,390 20,050			Cheryl. J. Barnett — & Ex.							
CLAY, FRANK THOMAS & DOTTIE 043 C/O ATLANTIC FINANCIAL ONE PIEDMONT ROAD P. O. BOX 2787 CHARLESTON, WEST VI 25330-0006 PARCEL-ID 18-020-1300.000	-00-00 6 VISTA VALLEY SUB. NO. 1 0000.00A RES USE CODE 510 2,660 14,800 17,460 HOMESITE VALUE LISTED BELOW 2,660 14,800 17,460			12/23/02 763 21st St Rock Island Beverly Crowe + Todd DeCamps							
WILLIAMS, RAY R. & WILMA JANE RT. 3 BOX 361 PROCTORVILLE, OHIO 45669-000 PARCEL-ID 18-020-1400.000	-00-00 7 VISTA VALLEY SUB. NO. 1 0000.00A RES USE CODE 510 2,500 15,160 17,660 HOMESITE VALUE LISTED BELOW 2,500 15,160 17,660			Wilma Jane Williams —							
NANCE, DAVID A. AND BETTY JO 019 C/O SOURCE ONE MORTGAGE SE CO 27555 FARMINGTON ROAD P. O. BOX 1800 FARMINGTON HILLS, M 48018 PARCEL-ID 18-020-1500.000	-00-00 8 VISTA VALLEY SUB. NO. 1 0000.00A RES USE CODE 510 2,500 19,820 22,320										
HAGER, EDNA G.	-00-00 9 VISTA VALLEY SUB.										

TAX RATE 36.40
A/R RED FACTOR 03.3244
OTH RED FACTOR 04.7465

LAWRENCE
TAX DISTRICT

GENERAL TAX LIST AND DUPLICATE OF REAL AND PUBLIC UTILITY PROPERTY
COUNTY REAL ESTATE TAXES AND SPECIAL ASSESSMENTS

18-ROME TWP-FAIRLAND S.D.

12/28/91

TAX YEAR 1991
INTEREST RATE
PAGE NO 2609

OWNER'S NAME MAILING ADDRESS	DESCRIPTION LAND	IMPROVEMENTS	TOTAL VALUE	TAXES CHARGED	DECEMBER TAXES	PENALTY	JUNE TAXES	PENALTY	TOTAL DELINQUENT	C.D. DATE	MEMO
RT. 3 BOX 357 PROCTORVILLE, OHIO 45669 VOL 548 PG 466 & 468 PARCEL-ID 18-020-1600.000	NO. 1 0000.00A RES USE CODE 510 2,330 11,440 13,770 HOMESITE VALUE LISTED BELOW 2,330 11,440 13,770										
HUTCHINSON, TAFT & GOLDIE RT. 3 BOX 355 PROCTORVILLE, OHIO PARCEL-ID 18-020-1700.000	-00-00 10 VISTA VALLEY SUB. NO. 1 PT. 0000.00A RES USE CODE 500 2,330 00 2,330										
HAGER, EDNA G. RT. 3 BOX 357 PROCTORVILLE, OHIO 45669 VOL 548 PG 466 & 468 PARCEL-ID 18-020-1800.000	-00-00 10 VISTA VALLEY SUB. NO. 1 PT S 50' 0000.00A RES USE CODE 500 1,570 00 1,570										
HUTCHISON, BASIL T. & GOLDIE RT. 3 BOX 355 PROCTORVILLE, OHIO PARCEL-ID 18-021-0200.000	1 VISTA VALLEY SUB. NO. 2 25 X 170.18 RES USE CODE 510 680 10,220 10,900 HOMESITE VALUE LISTED BELOW 680 10,220 10,900										
MILLER, WILLIAM F. & ARBUTUS J . RT. 3 BOX 354 PROCTORVILLE, OHIO 45669-0000 PARCEL-ID 18-021-0300.000	-00-00 2 VISTA VALLEY SUB. NO. 2 0000.00A RES USE CODE 500 2,330 00 2,330										
MILLER, WILLIAM F. & ARBUTUS J RT. 3 BOX 354 PROCTORVILLE, OHIO 45669-000 PARCEL-ID 18-021-0400.000	-00-00 3 VISTA VALLEY SUB. NO. 2 0000.00A RES USE CODE 510 2,330 20,880 23,210 HOMESITE VALUE LISTED BELOW 2,330 20,880 23,210										
TURNER, JAMES E. & KAREN D. C/O KAREN TURNER RT. 3 BOX 353 PROCTORVILLE, OHIO 45669-0000 PARCEL-ID 18-021-0500.000	-00-00 4 VISTA VALLEY SUB. NO. 2 0000.00A RES USE CODE 510 2,330 21,280 23,610 HOMESITE VALUE LISTED BELOW 2,330 21,280 23,610										
HALL, JAMES & JOYCE 022 C/O SOURCE ONE MORTGAGE SE CO 27555 FARMINGTON ROAD P. O. BOX 1800 FARMINGTON HILLS, M 48018 PARCEL-ID 18-021-0600.000 12-26-90 TRNSF TO 18-021-0600.000 BITTNER, AUGUSTINE M. & P	-00-00 5 VISTA VALLEY SUB. NO. 2 0000.00A RES USE CODE 510 00 00 00										

TAX RATE 36.40
A/R RED FACTOR 03.3244
OTH RED FACTOR 04.7465

LAWRENCE
TAX DISTRICT

GENERAL TAX LIST AND DUPLICATE OF REAL AND PUBLIC UTILITY PROPERTY
COUNTY REAL ESTATE TAXES AND SPECIAL ASSESSMENTS

18-ROME TWP-FAIRLAND S.D.

12/28/91

TAX YEAR 1991
INTEREST RATE
PAGE NO 2610

OWNER'S NAME MAILING ADDRESS	DESCRIPTION LAND	IMPROVEMENTS	TOTAL VALUE	TAXES CHARGED	DECEMBER TAXES	PENALTY	JUNE TAXES	PENALTY	TOTAL DELINQUENT	C.D. DATE	MEMO
BITTNER, AUGUSTINE M. & PENNY K. 022 C/O TRANSAMERICA REAL ESTATE TAX SERVICE 1105 SCHROCK RD SUITE 437 COLUMBUS, OHIO 43229 VOL 554 PG 431 PARCEL-ID 18-021-0600.000 12-26-90 TRNSF FROM 18-021-0600.000 HALL, JAMES & JOYCE	-00-00 5 VISTA VALLEY SUB. NO. 2 0000.00A RES USE CODE 510 2,330 25,340 27,670 HOMESITE VALUE LISTED BELOW 2,330 25,340 27,670										
SMITH, HAROLD E. RT.2 BOX 747 PROCTORVILLE, OHIO 45669 PARCEL-ID 18-021-0700.000	-00-00 6 VISTA VALLEY SUB. NO. 2 0000.00A RES USE CODE 500 2,330 00 2,330										
SMITH, HAROLD E. RT. 2 BOX 747E PROCTORVILLE, OHIO 45669 PARCEL-ID 18-021-0800.000	-00-00 7 VISTA VALLEY SUB. NO. 2 0000.00A RES USE CODE 500 2,330 00 2,330										
SMITH, HAROLD E. RT. 2 BOX 747E PROCTORVILLE, OHIO 45669 PARCEL-ID 18-021-0900.000	-00-00 8 VISTA VALLEY SUB. NO. 2 0000.00A RES USE CODE 599 2,940 1,750 4,690										
ROSS, JOHN L. RT. 1 BOX 648 PROCTORVILLE, OHIO 45669 VOL 544 PG 175 PARCEL-ID 18-021-1000.000	-00-00 9 VISTA VALLEY SUB. NO. 2 0000.00A RES USE CODE 500 3,020 00 3,020 HOMESITE VALUE LISTED BELOW										
ROSS, JOHN L. RT. 1 BOX 648 PROCTORVILLE, OHIO 45669 VOL 544 PG 175 PARCEL-ID 18-021-1100.000	-00-00 10 VISTA VALLEY SUB. NO. 2 0000.00A RES USE CODE 500 2,380 29,230 31,610										
HOLDERBY, FINLEY & EDNA RT. 1 BOX 53 PROCTORVILLE, OHIO 45669-000 PARCEL-ID 18-021-1300.000	-00-00 1 RIVERSIDE TERRACE NO. 1 0000.00A RES USE CODE 500 1,120 00 1,120										
HOLDERBY, FINLEY & EDNA RT. 1 BOX 53 PROCTORVILLE, OHIO 45669-000 PARCEL-ID 18-021-1400.000	-00-00 2 RIVERSIDE TERRACE NO. 1 0000.00A RES USE CODE 500 1,120 00 1,120										

TAX RATE 36.40
A/R RED FACTOR 03.3244
OTH RED FACTOR 04.7465

LAWRENCE
TAX DISTRICT 18-ROME TWP-FAIRLAND S.D.

GENERAL TAX LIST AND DUPLICATE OF REAL AND PUBLIC UTILITY PROPERTY
COUNTY REAL ESTATE TAXES AND SPECIAL ASSESSMENTS

12/28/91

TAX YEAR 1991
INTEREST RATE
PAGE NO 2611

OWNER'S NAME MAILING ADDRESS	DESCRIPTION LAND	IMPROVEMENTS	TOTAL VALUE	TAXES CHARGED	DECEMBER TAXES	PENALTY	JUNE TAXES	PENALTY	TOTAL DELINQUENT	C.D. DATE	MEMO
EMERICK, CHARLES W. AND SUSAN A. 013 C/O CITYFED MORTGAGE COMPANY ATTM: TAX DEPARTMENT 30 WARDER STREET SPRINGFIELD, OHIO 45501 PARCEL-ID 18-021-1500.000	-00-00 3 RIVERSIDE TERRACE NO. 1 0000.00A RES USE CODE 500 1,290 00 1,290										
CHAPMAN, OKLEY A. & METTIE L. RT. 1 BOX 647 PROCTORVILLE, OHIO 45669-000 PARCEL-ID 18-021-1600.000	-00-00 4 RIVERSIDE TERRACE NO. 1 0000.00A RES USE CODE 500 1,290 00 1,290										
CHAPMAN, OKLEY A. & METTIE L. RT. 1 BOX 647 PROCTORVILLE, OHIO 45669-000 PARCEL-ID 18-021-1700.000	-00-00 5 RIVERSIDE TERRACE NO. 1 0000.00A RES USE CODE 510 1,290 12,770 14,060 HOMESITE VALUE LISTED BELOW 1,290 12,770 14,060										
CHAPMAN, OKLEY A. & METTIE L. RT. 1 BOX 647 PROCTORVILLE, OHIO 45669-0009 PARCEL-ID 18-021-1800.000	-00-00 6RIVERSIDE TERRACE NO. 1 W PT 20 N PTX20 S PT X 0000.00A RES USE CODE 500 440 00 440										
CHAPMAN, OKLEY A. & METTIE RT. 1 BOX 647 PROCTORVILLE, OHIO 45669-000. PARCEL-ID 18-022-0100.000	-00-00 L PT RIVERSIDE TERRAC ENO. 1 TRIANGLE 37.6 SOSIDEX84 0000.00A RES USE CODE 500 770 00 770										
PILLOW, JAMES F. & DONNA RT. 1, BOX 643 PROCTORVILLE, OHIO 45669 PARCEL-ID 18-022-0200.000	-00-00 7 RIVERSIDE TERRACE & PT 6 SO SIDE 2.4 N 37.43 0000.00A RES USE CODE 510 1,370 17,020 18,390 HOMESITE VALUE LISTED BELOW 1,370 17,020 18,390										
HOLDERBY, FINLEY & EDNA RT. 1 BOX 53 PROCTORVILLE, OHIO 45669-000 PARCEL-ID 18-022-0300.000	-00-00 8 RIVERSIDE TERRACE NO. 1 0000.00A RES USE CODE 500 1,120 00 1,120										
HOLDERBY, FINLEY & EDNA RT. 1 BOX 53 PROCTORVILLE, OHIO 45669-000 PARCEL-ID 18-022-0400.000	-00-00 9 RIVERSIDE TERRACE NO. 1 0000.00A RES USE CODE 500 1,120 00 1,120										

TAX RATE 36.40
A/R RED FACTOR 03.3244
OTH RED FACTOR 04.7465

LAWRENCE
TAX DISTRICT 18-ROME TWP-FAIRLAND S.D.

GENERAL TAX LIST AND DUPLICATE OF REAL AND PUBLIC UTILITY PROPERTY
COUNTY REAL ESTATE TAXES AND SPECIAL ASSESSMENTS

12/28/91

TAX YEAR 1991
INTEREST RATE
PAGE NO 2612

OWNER'S NAME MAILING ADDRESS	DESCRIPTION LAND	IMPROVEMENTS	TOTAL VALUE	TAXES CHARGED	DECEMBER TAXES	PENALTY	JUNE TAXES	PENALTY	TOTAL DELINQUENT	C.D. DATE	MEMO
EMERICK, CHARLES W. AND SUSAN A. 013 C/O CITYFED MORTGAGE COMPANY ATTM: TAX DEPARTMENT 30 WARDER STREET SPRINGFIELD, OHIO 45501 PARCEL-ID 18-022-0500.000	-00-00 10 RIVERSIDE TERRACE NO. 1 0000.00A RES USE CODE 510 1,290 9,350 10,640 HOMESITE VALUE LISTED BELOW 1,290 9,350 10,640										
SMITH, RICHARD E. RT. 1 BOX 358 CHESAPEAKE, OHIO 45619 PARCEL-ID 18-022-0600.000	-00-00 11 RIVERSIDE TERRACE NO. 1 0000.00A RES USE CODE 510 1,290 17,330 18,620 HOMESITE VALUE LISTED BELOW 1,290 17,330 18,620										
SPURLOCK, WILBERT D. & MARJORIE ~~002~~ E. ne 384 pg 532 C/O CHEMICAL MORTGAGE ATTN.- TAX DEPT. 200 OLD WILSON BRIDGE RD. WORTHINGTON, OHIO 43085 PARCEL-ID 18-022-0700.000	-00-00 12 RIVERSIDE TERRACE NO. 1 0000.00A RES USE CODE 510 1,290 15,400 16,690 HOMESITE VALUE LISTED BELOW 1,290 15,400 16,690			WD Marjorie E. Spurlock							
ROSS, JR., CHARLES & CHILDERS, 117 LOCUST ST. HUNTINGTON, W. VA. 25705-000 PARCEL-ID 18-022-0800.000	-00-00 13 RIVERSIDE TERRACE NO. 1 0000.00A RES USE CODE 500 1,290 00 1,290										
ROSS, JR., CHARLES & CHILDERS, 117 LOCUST ST. HUNTINGTON, W. VA. 25705 PARCEL-ID 18-022-0900.000	-00-00 14 RIVERSIDE TERRACE NO. 1 0000.00A RES USE CODE 500 1,730 00 1,730										
GOOL, STEVEN S. & CAROLINE S. 008 C/O THE LEADER MORTGAGE CO. SUITE 650 1015 EUCLID AVE. CLEVELAND, OHIO 44115 PARCEL-ID 18-022-1000.000	-00-00 15 RIVERSIDE TERRACE NO. 1 0000.00A RES USE CODE 510 1,770 18,290 20,060 HOMESITE VALUE LISTED BELOW 1,770 18,290 20,060										
GOOL, STEVEN S. & CAROLINE S. 008 C/O THE LEADER MORTGAGE CO. SUITE 650 1015 EUCLID AVE. CLEVELAND, OHIO 44115 PARCEL-ID 18-022-1100.000	-00-00 RIVERSIDE TERR NO I LT 16 LESS 10'X 97.17' 0000.00A RES USE CODE 500 1,290 00 1,290										
RUTHERFORD, VICKI RT. 3, BOX 348 PROCTORVILLE, OHIO 45669-000 PARCEL-ID 18-022-1101.000	-00-00 RIVERSIDE TERR NO I LOT 16 PT 10' X 97.17' 0000.00A RES USE CODE 500 200 00 200			WD Rt 1 Box 648 Riverside Terrace Proctor Patrick D. & Rebecca S. Harvey							

TAX RATE 36.40
A/R RED FACTOR 03.3244
OTH RED FACTOR 04.7465

LAWRENCE
TAX DISTRICT 18-ROME TWP-FAIRLAND S.D.

GENERAL TAX LIST AND DUPLICATE OF REAL AND PUBLIC UTILITY PROPERTY
COUNTY REAL ESTATE TAXES AND SPECIAL ASSESSMENTS

12/28/91

TAX YEAR 1991
INTEREST RATE
PAGE NO 2613

OWNER'S NAME MAILING ADDRESS	DESCRIPTION LAND	IMPROVEMENTS	TOTAL VALUE	TAXES CHARGED	DECEMBER TAXES	PENALTY	JUNE TAXES	PENALTY	TOTAL DELINQUENT	C.D. DATE	MEMO
RUTHERFORD, VICKI RT. 3, BOX 348 PROCTORVILLE, OHIO 45669-000 PARCEL-ID 18-022-1200.000	-00-00 17 RIVERSIDE TERRACE NO. 1 0000.00A RES USE CODE 510 1,290 16,630 17,920 HOMESITE VALUE LISTED BELOW 1,290 16,630 17,920			Patrick D. + Rebecca S. Harvey							
HOOVER CLYDE MAXWELL AND CHERI LYNN 022 C/O TRANSAMERICA REAL ESTATE TAX SERVICE 1105 SCHROCK RD SUITE 437 COLUMBUS. OHIO 43229 PARCEL-ID 18-022-1300.000	-00-00 18 RIVERSIDE TERRACE NO. 1 0000.00A RES USE CODE 510 1,290 17,860 19,150 HOMESITE VALUE LISTED BELOW 1,290 17,860 19,150										
BAILEY, KENNY R. RT. 1 BOX 464 PROCTORVILLE, OHIO 45669-000A PARCEL-ID 18-022-1400.000	-00-00 19 RIVERSIDE TERRACE NO. 1 WH. LOT 20 W 33'ON BISC 0000.00A RES USE CODE 510 1,690 11,700 13,390 HOMESITE VALUE LISTED BELOW 1,690 11,700 13,390										
WISE, RONALD E. & DEBRA L. 008 C/O THE LEADER MORTGAGE CO. SUITE 650 1015 EUCLID AVE. CLEVELAND, OHIO 44115 PARCEL-ID 18-022-1500.000	-00-00 20 RIVERSIDE TERRACE NO. 1 E27' BISCAYNE & 59' ON N 0000.00A RES USE CODE 510 1,290 13,570 14,860 HOMESITE VALUE LISTED BELOW 1,290 13,570 14,860										
DOSS, JUNIUS T. & CLARICE 104 RICHMOND ST. HUNTINGTON, W. VA. 25702 PARCEL-ID 18-022-1600.000	-00-00 22 RIVERSIDE TERRACE NO. 1 0000.00A RES USE CODE 500 1,490 00 1,490										
KINLEY, JEANNE L. 1528 SO. 7TH ST. IRONTON, OHIO PARCEL-ID 18-022-1700.000	-00-00 23 RIVERSIDE TERRACE NO. 1 0000.00A RES USE CODE 500 1,290 00 1,290										
RUTHERFORD, VICKI RT. 3, BOX 348 PROCTORVILLE, OHIO 45669-000 PARCEL-ID 18-022-1800.000	-00-00 24 RIVERSIDE TERRACE NO. 1 0000.00A RES USE CODE 500 1,290 00 1,290			Patrick D + Rebecca S Harvey							
HOOVER CLYDE MAXWELL AND CHERI LYNN 022 C/O TRANSAMERICA REAL ESTATE TAX SERVICE 1105 SCHROCK RD SUITE 437 COLUMBUS. OHIO 43229 PARCEL-ID 18-023-0100.000	-00-00 25 RIVERSIDE TERRACE NO. 1 0000.00A RES USE CODE 500 1,290 00 1,290										

TAX RATE 36.40
A/R RED FACTOR 03.3244
OTH RED FACTOR 04.7465

LAWRENCE
TAX DISTRICT 18-ROME TWP-FAIRLAND S.D.

GENERAL TAX LIST AND DUPLICATE OF REAL AND PUBLIC UTILITY PROPERTY
COUNTY REAL ESTATE TAXES AND SPECIAL ASSESSMENTS

12/28/91

TAX YEAR 1991
INTEREST RATE
PAGE NO 2614

OWNER'S NAME MAILING ADDRESS	DESCRIPTION LAND	IMPROVEMENTS	TOTAL VALUE	TAXES CHARGED	DECEMBER TAXES	PENALTY	JUNE TAXES	PENALTY	TOTAL DELINQUENT	C.D. DATE	MEMO
BAILEY, KENNY R. RT. 1 BOX 464 PROCTORVILLE, OH. 45669-000 VOL 492 PG 261 PARCEL-ID 18-023-0200.000	-00-00 26 RIVERSIDE TERRACE NO. 1 0000.00A RES USE CODE 500 1,290 600 1,890										
WISE, RONALD E. & DEBRA L. 008 C/O THE LEADER MORTGAGE CO. SUITE 650 1015 EUCLID AVE. CLEVELAND, OHIO 44115 PARCEL-ID 18-023-0300.000	-00-00 27 RIVERSIDE TERRACE NO. 1 0000.00A RES USE CODE 500 1,810 00 1,810										
GARRETSON, JAMES L LIFE ESTATE RT. 1 BOX 641 PROCTORVILLE, OHIO 45669-000 VOL 542 PG 356 PARCEL-ID 18-023-0400.000	-00-00 28 RIVERSIDE TERRACE NO. 1 0000.00A RES USE CODE 500 1,410 00 1,410										
GARRETSON, JAMES L LIFE ESTATE RT. 1 BOX 641 PROCTORVILLE, OHIO 45669-000 VOL 542 PG 356 PARCEL-ID 18-023-0500.000	-00-00 29 RIVERSIDE TERRACE NO. 1 0000.00A RES USE CODE 510 1,410 16,030 17,440 HOMESITE VALUE LISTED BELOW 1,410 16,030 17,440										
BAKER, ALBERT AND DOROTHY 063 C/O LAWRENCE FEDERAL SAVINGS & LOAN--CHESAPEAKE BRANCH SECOND AVENUE CHESAPEAKE, OHIO 45619 PARCEL-ID 18-023-0600.000	-00-00 30 RIVERSIDE TERRACE NO. 1 0000.00A RES USE CODE 500 1,450 00 1,450										
BAKER, ALBERT AND DOROTHY 063 C/O LAWRENCE FEDERAL SAVINGS & LOAN--CHESAPEAKE BRANCH SECOND AVENUE CHESAPEAKE, OHIO 45619 PARCEL-ID 18-023-0700.000	-00-00 31 RIVERSIDE TERRACE NO. 1 0000.00A RES USE CODE 510 1,450 13,300 14,750										
BRAGG, ATHA ROUTE 1 BOX 644 PROCTORVILLE, OHIO 45669 VOL 549 PG 767 PARCEL-ID 18-023-0800.000	-00-00 32 RIVERSIDE TERRACE NO. 1 0000.00A RES USE CODE 500 1,490 00 1,490										
BRAGG, ATHA ROUTE 1 BOX 644 PROCTORVILLE, OHIO 45669 VOL 549 PG 767 PARCEL-ID 18-023-0900.000	-00-00 33 RIVERSIDE TERRACE NO. 1 0000.00A RES USE CODE 500 1,490 00 1,490										
BRAGG, ATHA	-00-00 34 RIVERSIDE TERRACE										

TAX RATE 36.40
A/R RED FACTOR 03.3244
OTH RED FACTOR 04.7465

LAWRENCE
TAX DISTRICT 18-ROME TWP-FAIRLAND S.D.

GENERAL TAX LIST AND DUPLICATE OF REAL AND PUBLIC UTILITY PROPERTY
COUNTY REAL ESTATE TAXES AND SPECIAL ASSESSMENTS

12/28/91

TAX YEAR 1991
INTEREST RATE
PAGE NO 2615

OWNER'S NAME MAILING ADDRESS	DESCRIPTION LAND	IMPROVEMENTS	TOTAL VALUE	TAXES CHARGED	DECEMBER TAXES	PENALTY	JUNE TAXES	PENALTY	TOTAL DELINQUENT	C.D. DATE	MEMO
ROUTE 1 BOX 644 PROCTORVILLE, OHIO 45669 Y PARCEL-ID 18-023-1000.000	NO. 1 0000.00A RES USE CODE 510 1,490	18,220	19,710 HOMESITE VALUE LISTED BELOW 19,710								
BRAGG, ATHA ROUTE 1 BOX 644 PROCTORVILLE, OHIO 45669 VOL 549 PG 767 PARCEL-ID 18-023-1100.000	-00-00 35 RIVERSIDE TERRACE NO. 1 0000.00A RES USE CODE 500 1,490	00	1,490								
GARRETSON, JAMES L LIFE ESTATE RT. 1 BOX 641 PROCTORVILLE, OHIO 45669-000 VOL 542 PG 356 PARCEL-ID 18-023-1200.000	-00-00 36 RIVERSIDE TERRACE NO. 1 0000.00A RES USE CODE 500 330	00	330	WD Abbett, Debres Ann —	WD Abbett, Larry E. + Dawnetta L. —						
GARRETSON, JAMES L LIFE ESTATE RT. 1 BOX 641 PROCTORVILLE, OHIO 45669-000 VOL 542 PG 356 PARCEL-ID 18-023-1300.000	-00-00 37 RIVERSIDE TERRACE NO. 1 0000.00A RES USE CODE 500 340	00	340	WD Abbett, Debres Ann —	WD Abbett, Larry E. + Dawnetta L. —						
BAKER, ALBERT AND DOROTHY 063 C/O LAWRENCE FEDERAL SAVINGS & LOAN--CHESAPEAKE BRANCH SECOND AVENUE CHESAPEAKE, OHIO 45619 VOL 492 PG 261 PARCEL-ID 18-023-1400.000	-00-00 38 RIVERSIDE TERRACE NO. 1 0000.00A RES USE CODE 500 1,570	00	1,570								
BAKER, ALBERT AND DOROTHY 063 C/O LAWRENCE FEDERAL SAVINGS & LOAN--CHESAPEAKE BRANCH SECOND AVENUE CHESAPEAKE, OHIO 45619 PARCEL-ID 18-023-1500.000	-00-00 39 RIVERSIDE TERRACE NO. 1 0000.00A RES USE CODE 599 1,570	00	1,570								
LAWSON, FRIEDA E. 6354 LITTLE 7 MILE RD. HUNTINGTON, W. VA. PARCEL-ID 18-023-1600.000	-00-00 40 RIVERSIDE TERRACE NO. 1 0000.00A RES USE CODE 500 1,450	00	1,450	Chris O + Kathy J. Stepperson —							
LAWSON, FRIEDA E. 6354 LITTLE 7 MILE RD. HUNTINGTON, W. VA. PARCEL-ID 18-023-1700.000	-00-00 41 RIVERSIDE TERRACE NO. 1 0000.00A RES USE CODE 500 1,570	00	1,570	Same							
MACRI, DON T & BETTY ROSE 3242 CHASE STREET HTGN, WV 25704	-00-00 42 RIVERSIDE TERRACE NO. 1 0000.00A RES USE CODE 500										

TAX RATE 36.40
A/R RED FACTOR 03.3244
OTH RED FACTOR 04.7465

LAWRENCE
TAX DISTRICT 18-ROME TWP-FAIRLAND S.D.

GENERAL TAX LIST AND DUPLICATE OF REAL AND PUBLIC UTILITY PROPERTY
COUNTY REAL ESTATE TAXES AND SPECIAL ASSESSMENTS

12/28/91

TAX YEAR 1991
INTEREST RATE
PAGE NO 2616

OWNER'S NAME MAILING ADDRESS	DESCRIPTION LAND	IMPROVEMENTS	TOTAL VALUE	TAXES CHARGED	DECEMBER TAXES	PENALTY	JUNE TAXES	PENALTY	TOTAL DELINQUENT	C.D. DATE	MEMO
PARCEL-ID 18-023-1800.000	1,570	00	1,570								
MACRI, DON T & BETTY ROSE 3242 CHASE STREET HTGN, WV 25704 PARCEL-ID 18-024-0100.000	-00-00 43 RIVERSIDE TERRACE NO. 1 0000.00A RES USE CODE 500 1,610	00	1,610								
DIEHL, VINCENT N. & CHRISTA S. 1433 GROVE ST. HUNTINGTON, W. VA. PARCEL-ID 18-024-0200.000	-00-00 44 RIVERSIDE TERRACE NO. 1 0000.00A RES USE CODE 500 2,140	00	2,140								
DIEHL, VINCENT N. & CHRISTA S. 1433 GROVE ST. HUNTINGTON, W. VA. PARCEL-ID 18-024-0300.000	-00-00 45 RIVERSIDE TERRACE NO. 1 0000.00A RES USE CODE 500 2,140	00	2,140								
DIEHL, VINCENT N. & CHRISTA S. 1433 GROVE ST. HUNTINGTON, W. VA. PARCEL-ID 18-024-0400.000	-00-00 46 RIVERSIDE TERRACE NO. 1 0000.00A RES USE CODE 500 2,140	00	2,140								
DIEHL, VINCENT N. & CHRISTA S. 1433 GROVE ST. HUNTINGTON, W. VA. PARCEL-ID 18-024-0500.000	-00-00 47 RIVERSIDE TERRACE NO. 1 0000.00A RES USE CODE 500 2,140	00	2,140								
SHOLES, JAMES M. & BENNIA RT 1 BOX 639 ADMIRAL DR. PROCTORVILLE, OHIO 45669 VOL 550 PG 541 PARCEL-ID 18-024-0600.000	-00-00 48 RIVERSIDE TERRACE NO. 1 0000.00A RES USE CODE 500 1,890	20,950	22,840								
SHOLES, JAMES M. & BENNIA L. RT. 1 BOX 639 PROCTORVILLE, OHIO 45669 VOL 550 PG 541 PARCEL-ID 18-024-0700.000	-00-00 49 RIVERSIDE TERRACE NO. 1 0000.00A RES USE CODE 500 1,890	00	1,890								
MACRI, JOSEPH A. P.O. BOX 296 CHESAPEAKE, OHIO 45619 PARCEL-ID 18-024-0800.000	-00-00 50 RIVERSIDE TERRACE NO. 1 0000.00A RES USE CODE 500 2,140	00	2,140								
MACRI, JOSEPH A. P.O. BOX 296	-00-00 51 RIVERSIDE TERRACE NO. 1										

TAX RATE 36.40
A/R RED FACTOR 03.3244
OTH RED FACTOR 04.7465

LAWRENCE
TAX DISTRICT 18-ROME TWP-FAIRLAND S.D.

GENERAL TAX LIST AND DUPLICATE OF REAL AND PUBLIC UTILITY PROPERTY
COUNTY REAL ESTATE TAXES AND SPECIAL ASSESSMENTS

12/28/91

TAX YEAR 1991
INTEREST RATE
PAGE NO 2617

OWNER'S NAME MAILING ADDRESS	DESCRIPTION LAND	IMPROVEMENTS	TOTAL VALUE	TAXES CHARGED	DECEMBER TAXES	PENALTY	JUNE TAXES	PENALTY	TOTAL DELINQUENT	C.D. DATE	MEMO
CHESAPEAKE, OHIO 45619 VOL 544 PG 106 PARCEL-ID 18-024-0900.000	0000.00A 2,140	RES USE CODE 500 00	2,140								
BACKLEY, JOHN D. & MARY P.O. BOX 76 PROCTORVILLE, OHIO 45669 PARCEL-ID 18-024-1100.000	-00-00 1 RIVERSIDE TERRACE NO. 2 0000.00A 1,130	RES USE CODE 500 00	1,130								
BACKLEY, JOHN D. & MARY P.O. BOX 76 PROCTORVILLE, OHIO 45669 PARCEL-ID 18-024-1200.000	-00-00 2 RIVERSIDE TERRACE NO. 2 0000.00A 1,130	RES USE CODE 500 00	1,130								
BACKLEY, JOHN D. & MARY P.O. BOX 76 PROCTORVILLE, OHIO 45669 PARCEL-ID 18-024-1300.000	-00-00 3 RIVERSIDE TERRACE NO. 2 0000.00A 1,130	RES USE CODE 500 00	1,130								
BACKLEY, JOHN D. & MARY P.O. BOX 76 PROCTORVILLE, OHIO 45669 PARCEL-ID 18-024-1400.000	-00-00 4 RIVERSIDE TERRACE NO. 2 0000.00A 1,130	RES USE CODE 500 00	1,130								
BACKLEY, JOHN D. & MARY P.O. BOX 76 PROCTORVILLE, OHIO 45669 PARCEL-ID 18-024-1500.000	-00-00 5 RIVERSIDE TERRACE NO. 2 0000.00A 1,130	RES USE CODE 500 00	1,130								
HARBOUR, EARL E. P.O. BOX 645 PROCTORVILLE, OHIO 45669 PARCEL-ID 18-024-1600.000	-00-00 6 RIVERSIDE TERRACE NO. 2 0000.00A 890	RES USE CODE 500 00	890								
HARBOUR, EARL E. P.O. BOX 645 PROCTORVILLE, OHIO 45669 PARCEL-ID 18-024-1700.000	-00-00 7 RIVERSIDE TERRACE NO. 2 0000.00A 1,130	RES USE CODE 530 26,900	28,030								
HARBOUR, EARL E. P.O. BOX 645 PROCTORVILLE, OHIO 45669 PARCEL-ID 18-024-1800.000	-00-00 8 RIVERSIDE TERRACE NO. 2 0000.00A 1,130	RES USE CODE 500 00	1,130								
HARBOUR, EARL E.	9 RIVERSIDE TERRACE #2 LESS N										

TAX RATE 36.40
A/R RED FACTOR 03.3244
OTH RED FACTOR 04.7465

LAWRENCE
TAX DISTRICT 18-ROME TWP-FAIRLAND S.D.

GENERAL TAX LIST AND DUPLICATE OF REAL AND PUBLIC UTILITY PROPERTY
COUNTY REAL ESTATE TAXES AND SPECIAL ASSESSMENTS

12/28/91

TAX YEAR 1991
INTEREST RATE
PAGE NO 2618

OWNER'S NAME MAILING ADDRESS	DESCRIPTION LAND	IMPROVEMENTS	TOTAL VALUE	TAXES CHARGED	DECEMBER TAXES	PENALTY	JUNE TAXES	PENALTY	TOTAL DELINQUENT	C.D. DATE	MEMO
PO BOX 645 PROCTORVILLE, OHIO 45669 PARCEL-ID 18-025-0100.000	PT 33.33' X 112.5' 1,130	RES USE CODE 530 26,900	28,030	Joanne M Kelly Earl E Harbour —							
QUALITY SCHOOL PICTURES, INC. P.O. BOX 645 PROCTORVILLE, OHIO 45669 PARCEL-ID 18-025-0100.001	9 RIVERSIDE TERRACE #2 N PT. 3 3.33' X 112.5' 190	COM USE CODE 400 00	190								
QUALITY SCHOOL PICTURES, INC. P. O. BOX 645 PROCTORVILLE, OHIO 45669 PARCEL-ID 18-025-0200.000	-00-00 10 RIVERSIDE TERRACE NO. 2 0000.00A 1,130	RES USE CODE 500 00	1,130								
HAYES, GLEN ETAL TRUSTEES OF W ILLIAM HAYES TRUST. SCOTTOWN, OHIO 45678 PARCEL-ID 18-025-0300.000	-00-00 15 RIVERSIDE TERRACE NO. 2 0000.00A 890	RES USE CODE 500 00	890								
ADKINS, MARK E. P. O. BOX 373 HUNTINGTON, W VA 25708 PARCEL-ID 18-025-0400.000	-00-00 11 RIVERSIDE TERRACE NO. 2 0000.00A 890	RES USE CODE 500 00	890	Box 76 Proc. Oh. 45669 John DAvid & Macy Louise Backley —							
ADKINS, MARK E. P. O. BOX 373 HUNTINGTON, W VA 25708 PARCEL-ID 18-025-0500.000	-00-00 12 RIVERSIDE TERRACE NO. 2 0000.00A 890	RES USE CODE 500 00	890	— SAme							
HAYES, GLEN TEAL TRUSTEES OF W ILLIAM HAYES TRUST. SCOTTOWN, OHIO 45678 PARCEL-ID 18-025-0600.000	-00-00 13 RIVERSIDE TERRACE NO. 2 0000.00A 890	RES USE CODE 500 00	890								
HAYES, GLEN ETAL TRUSTEES OF W ILLIAM HAYES TRUST. SCOTTOWN, OHIO 45678 PARCEL-ID 18-025-0700.000	-00-00 14 RIVERSIDE TERRACE NO. 2 0000.00A 890	RES USE CODE 500 00	890								
HAYES, GLEN ETAL TRUSTEES OF W ILLIAM HAYES TRUST. SCOTTOWN, OHIO 45678 PARCEL-ID 18-025-0800.000	-00-00 16 RIVERSIDE TERRACE NO. 2 0000.00A 890	RES USE CODE 500 00	890								

TAX RATE 36.40
A/R RED FACTOR 03.3244
OTH RED FACTOR 04.7465

LAWRENCE
TAX DISTRICT

GENERAL TAX LIST AND DUPLICATE OF REAL AND PUBLIC UTILITY PROPERTY
COUNTY REAL ESTATE TAXES AND SPECIAL ASSESSMENTS

18-ROME TWP-FAIRLAND S.D.

12/28/91

TAX YEAR 1991
INTEREST RATE
PAGE NO 2619

OWNER'S NAME MAILING ADDRESS	DESCRIPTION LAND	IMPROVEMENTS	TOTAL VALUE	TAXES CHARGED	DECEMBER TAXES	PENALTY	JUNE TAXES	PENALTY	TOTAL DELINQUENT	C.D. DATE	MEMO
HAYES, GLEN ETAL TRUSTEES OF W ILLIM HAYES TRUST. SCOTTOWN, OHIO 45678 PARCEL-ID 18-025-0900.000	-00-00 17 RIVERSIDE TERRACE NO. 2 0000.00A RES USE CODE 500 890 00 890										
BACKLEY, J. D. STATE RT. 7 PROCTORVILLE, OHIO PARCEL-ID 18-025-1000.000	-00-00 18 RIVERSIDE TERRACE NO. 2 0000.00A RES USE CODE 500 890 00 890										
BACKLEY, J. D. STATE RT. 7 PROCTORVILLE, OHIO 45669 PARCEL-ID 18-025-1100.000	-00-00 19 RIVERSIDE TERRACE NO. 2 0000.00A RES USE CODE 500 890 00 890										
HAYES, GLEN ETAL TRUSTEES OF W ILLIAM HAYES TRUST. SCOTTOWN, OHIO 45678 PARCEL-ID 18-025-1200.000	-00-00 20 RIVERSIDE TERRACE NO. 2 0000.00A RES USE CODE 500 890 00 890										
BLAKE, RICHARD L. JR. & LORI A . 012 RT 1 BOX 640-E PROCTORVILLE, OHIO 45669 VOL 553 PG 138 PARCEL-ID 18-025-1300.000	-00-00 21 RIVERSIDE TERRACE NO. 2 0000.00A RES USE CODE 510 1,370 19,020 20,390										
BLAKE, RICHARD L. JR. & LORI A . 012 RT 1 BOX 640-E PROCTORVILLE, OHIO 45669 VOL 553 PG 138 PARCEL-ID 18-025-1400.000	-00-00 22 RIVERSIDE TERRACE NO. 2 LESS 1739 SQ FT(BAL 75 3 0000.00A RES USE CODE 500 1,050 00 1,050										
JUDD, DAVID W. & WENDY C. RT. 1 BOX 640D PROCTORVILLE, OH. 45669-000 VOL 479 PG 475 PARCEL-ID 18-025-1401.000	-00-00 22 RIVERSIDE TERR NO 2 1739 SQ FT ONLY 0000.00A RES USE CODE 500 240 00 240										
JUDD, DAVID W. & WENDY C. RT. 1 BOX 640D PROCTORVILLE, OHIO 45669-0003 VOL 553 PG 138 PARCEL-ID 18-025-1500.000	-00-00 23 RIVERSIDE TERRACE NO.2 LESS 1739 SQ FT (BAL 75 0000.00A RES USE CODE 500 1,050 00 1,050										
BLAKE, RICHARD L. JR. & LORI A . 012 RT 1 BOX 640-E	-00-00 23 RIVERSIDE TERR NO 2 1739 SQ FT ONLY 0000.00A RES USE CODE 500										

TAX RATE 36.40
A/R RED FACTOR 03.3244
OTH RED FACTOR 04.7465

LAWRENCE
TAX DISTRICT

GENERAL TAX LIST AND DUPLICATE OF REAL AND PUBLIC UTILITY PROPERTY
COUNTY REAL ESTATE TAXES AND SPECIAL ASSESSMENTS

18-ROME TWP-FAIRLAND S.D.

12/28/91

TAX YEAR 1991
INTEREST RATE
PAGE NO 2620

OWNER'S NAME MAILING ADDRESS	DESCRIPTION LAND	IMPROVEMENTS	TOTAL VALUE	TAXES CHARGED	DECEMBER TAXES	PENALTY	JUNE TAXES	PENALTY	TOTAL DELINQUENT	C.D. DATE	MEMO
PROCTORVILLE, OH. 45669-0000 PARCEL-ID 18-025-1501.000	240 00 240										
JUDD, DAVID W. & WENDY C. RT. 1 BOX 640D PROCTORVILLE, OHIO 45669-000 PARCEL-ID 18-025-1600.000	-00-00 24 RIVERSIDE TERRACE NO. 2 0000.00A RES USE CODE 510 1,410 25,270 26,680 HOMESITE VALUE LISTED BELOW 1,410 25,270 26,680										
JUDD, DAVID W. & WENDY C. RT. 1 BOX 640D PROCTORVILLE, OHIO 45669-0003 PARCEL-ID 18-025-1700.000	-00-00 25 RIVERSIDE TERRACE NO. 2 LESS 1729 SQ FT (BAL 75 0000.00A RES USE CODE 500 1,410 00 1,410										
UNDERWOOD, HOWARD E. P.O. BOX 963 HUNTNGTON W.VA 25713 PARCEL-ID 18-025-1701.000	-00-00 25 RIVERSIDE TERR NO 2 1739 SQ FT ONLY 0000.00A RES USE CODE 500 240 00 240										
UNDERWOOD, HOWARD E. P.O. BOX 963 HUNTINGTON W.VA 25713 PARCEL-ID 18-025-1800.000	-00-00 26 RIVERSIDE TERRACE NO. 2 LESS 1739 SQ FT (BAL 75 3 0000.00A RES USE CODE 510 1,410 17,920 19,330 HOMESITE VALUE LISTED BELOW 1,410 17,920 19,330										
JUDD, DAVID W. & WENDY C. RT. 1 BOX 640D PROCTORVILLE, OH. 45669-000 VOL 479 PG 481 PARCEL-ID 18-025-1801.000	-00-00 26 RIVERSIDE TERR NO 2 1739 SQ FT ONLY 0000.00A RES USE CODE 500 240 00 240										
UNDERWOOD, HOWARD E. P.O. BOX 963 HUNTINGTON W.VA 25713 PARCEL-ID 18-026-0100.000	-00-00 27 RIVERSIDE TERRACE NO. 2 0000.00A RES USE CODE 500 1,410 00 1,410										
ELLIOTT, RICHARD A. & TAMARA E . ROSS 022 C/O TRANSAMERICA REAL ESTATE TAX SERVICE 1105 SCHROCK RD SUITE 437 COLUMBUS, OHIO 43229 PARCEL-ID 18-026-0200.000	-00-00 28 RIVERSIDE TERRACE NO. 2 0000.00A RES USE CODE 510 1,410 22,510 23,920										
ELLIOTT, RICHARD A. & TAMARA E . ROSS 022 C/O TRANSAMERICA REAL ESTATE TAX SERVICE 1105 SCHROCK RD SUITE 437	-00-00 29 RIVERSIDE TERRACE NO. 2 0000.00A RES USE CODE 500 1,410 00 1,410										

TAX RATE 36.40
A/R RED FACTOR 03.3244
OTH RED FACTOR 04.7465

LAWRENCE
TAX DISTRICT

GENERAL TAX LIST AND DUPLICATE OF REAL AND PUBLIC UTILITY PROPERTY
COUNTY REAL ESTATE TAXES AND SPECIAL ASSESSMENTS

18-ROME TWP-FAIRLAND S.D.

12/28/91

TAX YEAR 1991
INTEREST RATE
PAGE NO 2621

OWNER'S NAME MAILING ADDRESS	DESCRIPTION			TAXES CHARGED	DECEMBER TAXES	PENALTY	JUNE TAXES	PENALTY	TOTAL DELINQUENT	C.D. DATE	MEMO
	LAND	IMPROVEMENTS	TOTAL VALUE								
COLUMBUS. OHIO 43229 PARCEL-ID 18-026-0300.000											
HAGE, CATHLEEN 2007 WILTSHIRE BLVD. HUNTINGTON, W. VA. 25701-000 PARCEL-ID 18-026-0400.000	-00-00 30 RIVERSIDE TERRACE NO. 2 0000.00A RES USE CODE 500 1,890 00 1,890										
COLLINS, GUS AND SHEILA 1560 N.E. 12TH. TERRACED3 JENSEN BEACH, FL. 34957 PARCEL-ID 18-026-0500.000	-00-00 31 RIVERSIDE TERRACE NO. 2 0000.00A RES USE CODE 500 1,890 00 1,890										
COLLINS, GUS E. & SHEILA K. 1560 N. E. 12TH TERR JENSEN BEACH, FL. 33457 PARCEL-ID 18-026-0600.000	-00-00 32 RIVERSIDE TERRACE NO. 2 0000.00A RES USE CODE 500 1,890 00 1,890										
COLLINS, GUS E. & SHEILA K. 1560 NE 12TH TERRACE D-3 JENSEN BEACH, FLORI 34957 PARCEL-ID 18-026-0700.000	-00-00 33 RIVERSIDE TERRACE NO 2 LESS 2769 SQUARE FEET RES USE CODE 500 940 00 940										
KARSHNER, WILLIAM L. & PEGGY Y . 640 ADMIRAL DR. PROCTORVILLE, OHIO 45669 VOL 540 PG 193 PARCEL-ID 18-026-0700.001	33 RIVERSIDE TERRACE NO. 2 276 9 SQ FT. RES USE CODE 500 940 00 940										
KARSHNER, WILLIAM L. & PEGGY Y . 640 ADMIRAL DR. PROCTORVILLE, OHIO 45669 PARCEL-ID 18-026-0800.000	-00-00 34 RIVERSIDE TERRACE NO. 2 0000.00A RES USE CODE 500 2,380 00 2,380										
KARSHNER, WILLIAM L. & PEGGY Y . 640 ADMIRAL DR. PROCTORVILLE, OHIO 45669 PARCEL-ID 18-026-0900.000	-00-00 35 RIVERSIDE TERRACE NO. 2 0000.00A RES USE CODE 510 2,380 24,470 26,850 HOMESITE VALUE LISTED BELOW 2,380 24,470 26,850										
HEINER, EARL WESLEY, III, ETAL P.O. BOX 9247 HUNTINGTON, W. VA. 25704 $7,800 SALE ON 6/26/86 PARCEL-ID 18-026-1000.000	-00-00 36 RIVERSIDE TERRACE NO. 2 0000.00A RES USE CODE 500 1,890 00 1,890										
EDDY, MARTHA C. 6228 HIGHLAND DROVE	-00-00 37 RIVERSIDE TERRACE NO. 2										

TAX RATE 36.40
A/R RED FACTOR 03.3244
OTH RED FACTOR 04.7465

LAWRENCE
TAX DISTRICT

GENERAL TAX LIST AND DUPLICATE OF REAL AND PUBLIC UTILITY PROPERTY
COUNTY REAL ESTATE TAXES AND SPECIAL ASSESSMENTS

18-ROME TWP-FAIRLAND S.D.

12/28/91

TAX YEAR 1991
INTEREST RATE
PAGE NO 2622

OWNER'S NAME MAILING ADDRESS	DESCRIPTION			TAXES CHARGED	DECEMBER TAXES	PENALTY	JUNE TAXES	PENALTY	TOTAL DELINQUENT	C.D. DATE	MEMO
	LAND	IMPROVEMENTS	TOTAL VALUE								
HUNTINGTON, W VA 25701 VOL 549 PG 266 PARCEL-ID 18-026-1100.000	0000.00A RES USE CODE 500 1,890 00 1,890			Earl Wesley Heiner, III Beth Ann Heiner Rhoads & Charles Eddy Heiner —							
EDDY, MARTHA C. 6228 HIGHLAND DR. HUNTINGTON, W. VA. 25704 VOL 549 PG 266 PARCEL-ID 18-026-1200.000	-00-00 38 RIVERSIDE TERRACE NO. 2 0000.00A RES USE CODE 500 1,890 00 1,890			-SAME —							
BACKLEY, J. D. & MARY L. PROCTORVILLE, OHIO 45669 PARCEL-ID 18-026-1300.000	-00-00 39 RIVERSIDE TERRACE NO. 2 0000.00A RES USE CODE 510 8,940 15,360 24,300 HOMESITE VALUE LISTED BELOW 8,940 15,360 24,300										
DAVIS, THOMAS EUGENE & SHERRY 10 STRATFORD WAY HUNTINGTON, W.VA. 25705 PARCEL-ID 18-026-1500.000	-00-00 1 DAVIS SUBDIVISION 0000.00A RES USE CODE 510 2,380 12,270 14,650 HOMESITE VALUE LISTED BELOW 2,380 12,270 14,650										
RIFFE, LOU & WANDA RT. 4, BOX 330 PROCTORVILLE, OHIO 45669 PARCEL-ID 18-026-1600.000 11-01-91 100.00	-00-00 2 DAVIS SUBDIVISION 0000.00A RES USE CODE 500 2,380 00 2,380										
DAVIS, EVERETT & DOROTHY L. RT 4 BOX 331 PROCTORVILLE, OHIO 45669 PARCEL-ID 18-026-1700.000	-00-00 3 DAVIS SUBDIVISION 0000.00A RES USE CODE 510 2,380 15,370 17,750 HOMESITE VALUE LISTED BELOW 2,380 15,370 17,750										
DAVIS, EVERETT & DOROTHY RT 4 BOX 331 PROCTORVILLE, OHIO 45669 PARCEL-ID 18-026-1800.000	-00-00 4 DAVIS SUBDIVISION 0000.00A RES USE CODE 500 2,380 00 2,380										
DAVIS, EVERETT & DOROTHY RT. 4 BOX 331 PROCTORVILLE, OH. 45669-0000 PARCEL-ID 18-027-0100.000 04-25-91 TRNSF TO 18-027-0100.000 MARTIN, CHRISTOPHER R.	-00-00 5 DAVIS SUBDIVISION 0000.00A RES USE CODE 599 00 00 00										
MARTIN, CHRISTOPHER R. RT. 4 BOX 334 PROCTORVILLE, OH. 45669-0000 PARCEL-ID 18-027-0100.000 04-25-91 TRNSF FROM 18-027-0100.000 DAVIS, EVERETT & DOROTHY	-00-00 5 DAVIS SUBDIVISION 0000.00A RES USE CODE 599 2,380 1,050 3,430										

TAX RATE 36.40
A/R RED FACTOR 03.3244
OTH RED FACTOR 04.7465

LAWRENCE
TAX DISTRICT

GENERAL TAX LIST AND DUPLICATE OF REAL AND PUBLIC UTILITY PROPERTY
COUNTY REAL ESTATE TAXES AND SPECIAL ASSESSMENTS

18-ROME TWP-FAIRLAND S.D.

12/28/91

TAX YEAR 1991
INTEREST RATE
PAGE NO 2623

OWNER'S NAME MAILING ADDRESS	DESCRIPTION LAND	IMPROVEMENTS	TOTAL VALUE	TAXES CHARGED	DECEMBER TAXES	PENALTY	JUNE TAXES	PENALTY	TOTAL DELINQUENT	C.D. DATE	MEMO
MARTIN, ROBERT C. & JANICE F.	-00-00 6 DAVIS SUBDIVISION										
RT. 4 BOX 334	0000.00A	RES USE CODE	500								
PROCTORVILLE, OHIO 45669-0000											
PARCEL-ID 18-027-0200.000	2,380	00	2,380								
LUCAS, LARRY E.	-00-00 7 DAVIS SUBDIVISION										
RT 4 BOX 335	0000.00A	RES USE CODE	500								
PROCTORVILLE, OHIO 45669											
PARCEL-ID 18-027-0300.000	2,380	00	2,380								
HENDERSON, GEORGIA LIFE ESTATE	-00-00 8 DAVIS SUBDIVISION										
BARBARA MEMETH, REM	0000.00A	RES USE CODE	500								
RT. 4 BOX 336											
PROCTORVILLE, OHIO 45669	1,660	00	1,660								
VOL 501 PG 83	HOMESITE VALUE LISTED BELOW										
PARCEL-ID 18-027-0400.000	1,660	00	1,660								
LUCAS, FLOYD H.	-00-00 9 DAVIS SUBDIVISION										
RT. 4 BOX 336A1	0000.00A	RES USE CODE	500								
PROCTORVILLE, OHIO											
PARCEL-ID 18-027-0500.000	2,380	00	2,380								
HARDEN, DENNIS RAY & CAROLYN	-00-00 10 DAVIS SUBDIVISION										
RT. 4 BOX 336A2	0000.00A	RES USE CODE	500								
PROCTORVILLE, OHIO 45669-0000											
PARCEL-ID 18-027-0600.000	2,380	00	2,380								
HUNT, JOHN S. & MAY EVELYN	-00-00 1 GILLETTE SUBDIV.										
HIGHLAND DR. RT. 1 BOX	0000.00A	RES USE CODE	510								
PROCTORVILLE, OHIO 45669											
PARCEL-ID 18-027-0800.000	00	00	00								
09-18-91 TRNSF TO 18-027-0800.000	HUNT, EVELYN MAY										
HUNT, EVELYN MAY	-00-00 1 GILLETTE SUBDIV.										
HIGHLAND DR. RT. 1 BOX	0000.00A	RES USE CODE	510								
PROCTORVILLE, OHIO 45669											
VOL 561 PG 570	3,060	18,260	21,320								
PARCEL-ID 18-027-0800.000	HOMESITE VALUE LISTED BELOW										
	3,060	18,260	21,320								
09-18-91 TRNSF FROM 18-027-0800.000	HUNT, JOHN S. & MAY EVELY										
HUNT, JOHN S. & MAY EVELYN	-00-00 2 GILLETTE SUBDIV.										
HIGHLAND DR. RT. 1 BOX	0000.00A	RES USE CODE	500								
PROCTORVILLE, OHIO 45669											
PARCEL-ID 18-027-0900.000	00	00	00								
09-18-91 TRNSF TO 18-027-0900.000	HUNT, MAY EVELYN										
HUNT, MAY EVELYN	-00-00 2 GILLETTE SUBDIV.										
RT 2 BOX 608	0000.00A	RES USE CODE	500								
PROCTORVILLE, OHIO 45669											
VOL 561 PG 111	1,370	00	1,370								
PARCEL-ID 18-027-0900.000											

TAX RATE 36.40
A/R RED FACTOR 03.3244
OTH RED FACTOR 04.7465

LAWRENCE
TAX DISTRICT

GENERAL TAX LIST AND DUPLICATE OF REAL AND PUBLIC UTILITY PROPERTY
COUNTY REAL ESTATE TAXES AND SPECIAL ASSESSMENTS

18-ROME TWP-FAIRLAND S.D.

12/28/91

TAX YEAR 1991
INTEREST RATE
PAGE NO 2624

OWNER'S NAME MAILING ADDRESS	DESCRIPTION LAND	IMPROVEMENTS	TOTAL VALUE	TAXES CHARGED	DECEMBER TAXES	PENALTY	JUNE TAXES	PENALTY	TOTAL DELINQUENT	C.D. DATE	MEMO
09-18-91 TRNSF FROM 18-027-0900.000	HUNT, JOHN S. & MAY EVELY										
HUNT, MAY EVELYN	-00-00 3 GILLETTE SUBDIV.										
RT 1 BOX 608	0000.00A	RES USE CODE	500								
PROCTORVILLE, OHIO 45669											
VOL 561 PG 113	1,370	00	1,370								
PARCEL-ID 18-027-1000.000											
09-18-91 TRNSF FROM 18-027-1000.000	HUNT, JOHN S. & MAY EVELY										
HUNT, JOHN S. & MAY EVELYN	-00-00 3 GILLETTE SUBDIV.										
HIGHLAND DR. RT. 1 BOX	0000.00A	RES USE CODE	500								
PROCTORVILLE, OHIO 45669											
PARCEL-ID 18-027-1000.000	00	00	00								
09-18-91 TRNSF TO 18-027-1000.000	HUNT, MAY EVELYN										
NOTTINGHAM, KEITH & SHIRLEY	-00-00 4 GILLETTE SUBDIV.										
RT. 1	0000.00A	RES USE CODE	510								
PROCTORVILLE, OHIO 45669-0000											
PARCEL-ID 18-027-1100.000	1,370	17,760	19,130								
	HOMESITE VALUE LISTED BELOW										
	1,370	17,760	19,130								
NOTTINGHAM, KEITH & SHIRLEY	-00-00 5 GILLETTE SUBDIV.										
RT. 1	0000.00A	RES USE CODE	500								
PROCTORVILLE, OHIO 45669-0000											
PARCEL-ID 18-027-1200.000	1,370	00	1,370								
BAME, ROBERT E. & JOYCE W.	-00-00 6 GILLETTE SUBDIV.										
RT. 1 BOX 614	0000.00A	RES USE CODE	599								
PROCTORVILLE, OHIO 45669											
PARCEL-ID 18-027-1300.000	1,370	630	2,000								
BAME, ROBERT E. & JOYCE W.	-00-00 7 GILLETTE SUBDIV.										
RT. 1 BOX 614	0000.00A	RES USE CODE	500								
PROCTORVILLE, OHIO 45669											
PARCEL-ID 18-027-1400.000	1,370	00	1,370								
BAME, ROBERT E. & JOYCE W.	-00-00 8 GILLETTE SUBDIV.										
RT. 1 BOX 614	0000.00A	RES USE CODE	510								
PROCTORVILLE, OHIO 45669											
PARCEL-ID 18-027-1500.000	1,370	22,280	23,650								
	HOMESITE VALUE LISTED BELOW										
	1,370	22,280	23,650								
BAME, ROBERT E. & JOYCE W.	-00-00 9 GILLETTE SUBDIV.										
RT. 1 BOX 614	0000.00A	RES USE CODE	500								
PROCTORVILLE, OHIO 45669											
PARCEL-ID 18-027-1600.000	1,370	00	1,370								
BUCKLEY, JOHN E. & WINONA	-00-00 10 GILLETTE SUBDIV.										
013	0000.00A	RES USE CODE	510								
C/O CITYFED MORTGAGE COMPANY											

TAX RATE 36.40
A/R RED FACTOR 03.3244
OTH RED FACTOR 04.7465

LAWRENCE
TAX DISTRICT

GENERAL TAX LIST AND DUPLICATE OF REAL AND PUBLIC UTILITY PROPERTY
COUNTY REAL ESTATE TAXES AND SPECIAL ASSESSMENTS

18-ROME TWP-FAIRLAND S.D.

12/28/91

TAX YEAR 1991
INTEREST RATE
PAGE NO 2625

OWNER'S NAME MAILING ADDRESS	DESCRIPTION LAND	IMPROVEMENTS	TOTAL VALUE	TAXES CHARGED	DECEMBER TAXES	PENALTY	JUNE TAXES	PENALTY	TOTAL DELINQUENT	C.D. DATE	MEMO
ATTM: TAX DEPARTMENT	1,370	15,720	17,090								
30 WARDER STREET	HOMESITE VALUE LISTED BELOW										
SPRINGFIELD, OHIO 45501	1,370	15,720	17,090								
PARCEL-ID 18-027-1700.000											
BUCKLEY, JOHN E. & WINONA	-00-00 11 GILLETTE SUBDIV.										
013	0000.00A	RES USE CODE	500								
C/O CITYFED MORTGAGE COMPANY											
ATTM: TAX DEPARTMENT	1,370	00	1,370								
30 WARDER STREET											
SPRINGFIELD, OHIO 45501											
PARCEL-ID 18-027-1800.000											
WEED, DONALD C.	-00-00 12 GILLETTE SUBDIV.										
RT. 4, BOX 18	0000.00A	RES USE CODE	500								
CHESAPEAKE, OHIO 45619											
VOL 543 PG 705	1,370	00	1,370								
PARCEL-ID 18-028-0100.000											
ALTIZER, NAOMI T.	-00-00 13 GILLETTE SUBDIV.										
RT. 4, BOX 30	0000.00A	RES USE CODE	500								
CHESAPEAKE, OHIO 45619											
PARCEL-ID 18-028-0200.000	1,370	00	1,370								
TEMPLETON, ROBERT M. &	-00-00 14 GILLETTE SUBDIV.										
CAROLYN B.	0000.00A	RES USE CODE	500								
CHESAPEAKE, OHIO											
PARCEL-ID 18-028-0300.000	1,370	00	1,370								
MORGAN, MCCLELLAN & JOYCE	-00-00 15 GILLETTE SUBDIV.										
MOLTER DR.	0000.00A	RES USE CODE	500								
PROCTORVILLE, OHIO 45669											
PARCEL-ID 18-028-0400.000	940	00	940								
MORGAN, MCCLELLAN & JOYCE	-00-00 16 GILLETTE SUBDIV.										
MOLTER DR.	0000.00A	RES USE CODE	500								
PROCTORVILLE, OHIO 45669											
PARCEL-ID 18-028-0500.000	940	00	940								
BURRISS, AVERILL III & PATRICI	-00-00 17 GILLETTE SUBDIV.										
A ANN	0000.00A	RES USE CODE	500								
ROUTE 2 BOX 70											
PROCTORVILLE, OHIO 45669	880	00	880								
VOL 557 PG 20											
PARCEL-ID 18-028-0600.000											
03-20-91 TRNSF FROM 18-028-0600.000	GRIMM, WILLIAM C & MARCEL										
GRIMM, WILLIAM C & MARCELLA	-00-00 17 GILLETTE SUBDIV.										
RT. 3, BOX 138	0000.00A	RES USE CODE	500								
PROCTORVILLE, OHIO 45669											
PARCEL-ID 18-028-0600.000	00	00	00								
03-20-91 TRNSF TO 18-028-0600.000	BURRISS, AVERILL III & PA										
GRIMM, WILLIAM C & MARCELLA	-00-00 18 GILLETTE SUBDIV.										

TAX RATE 36.40
A/R RED FACTOR 03.3244
OTH RED FACTOR 04.7465

LAWRENCE
TAX DISTRICT

GENERAL TAX LIST AND DUPLICATE OF REAL AND PUBLIC UTILITY PROPERTY
COUNTY REAL ESTATE TAXES AND SPECIAL ASSESSMENTS

18-ROME TWP-FAIRLAND S.D.

12/28/91

TAX YEAR 1991
INTEREST RATE
PAGE NO 2626

OWNER'S NAME MAILING ADDRESS	DESCRIPTION LAND	IMPROVEMENTS	TOTAL VALUE	TAXES CHARGED	DECEMBER TAXES	PENALTY	JUNE TAXES	PENALTY	TOTAL DELINQUENT	C.D. DATE	MEMO
RT. 3, BOX 138	0000.00A	RES USE CODE	500								
PROCTORVILLE, OHIO 45669											
PARCEL-ID 18-028-0700.000	00	00	00								
03-20-91 TRNSF TO 18-028-0700.000	BURRISS, AVERILL III & PA										
BURRISS, AVERILL III & PATRICI	-00-00 18 GILLETTE SUBDIV.										
A ANN	0000.00A	RES USE CODE	500								
ROUTE 2 BOX 70											
PROCTORVILLE, OHIO 45669	880	00	880								
VOL 557 PG 20											
PARCEL-ID 18-028-0700.000											
03-20-91 TRNSF FROM 18-028-0700.000	GRIMM, WILLIAM C & MARCEL										
BURRISS, AVERILL III & PATRICI	-00-00 19 GILLETTE SUBDIV.										
A ANN	0000.00A	RES USE CODE	500								
RT 2 BOX 70											
PROCTORVILLE, OHIO 45669	1,370	00	1,370								
VOL 548 PG 400 & 404											
PARCEL-ID 18-028-0800.000											
BURRISS, AVERILL III & PATRICI	-00-00 20 GILLETTE SUBDIV.										
A ANN	0000.00A	RES USE CODE	510								
RT 2 BOX 70											
PROCTORVILLE, OHIO 45669	1,370	17,620	18,990								
VOL 548 PG 400 & 404	HOMESITE VALUE LISTED BELOW										
PARCEL-ID 18-028-0900.000	1,370	17,620	18,990								
MCDONALD, EUGENE AND HELEN	-00-00 21 GILLETTE SUBDIV.										
RT. 1 BOX 617	0000.00A	RES USE CODE	510								
PROCTORVILLE, OHIO 45669											
PARCEL-ID 18-028-1000.000	1,370	11,170	12,540								
	HOMESITE VALUE LISTED BELOW										
	1,370	11,170	12,540								
MC DONALD, EUGENE F. & HELEN B	-00-00 22 GILLETTE SUBDIV.										
RT. 1 BOX 617	0000.00A	RES USE CODE	500								
PROCTORVILLE, OHIO 45669-0000											
PARCEL-ID 18-028-1100.000	1,370	00	1,370								
ROWE, CHARLES A. & LYNN	-00-00 23 GILLETTE SUBDIV.			Bailey, Mark A.	12/18/92		Charles R. & Nancy J. Malcolm				
ROUTE 1 BOX 625	0000.00A	RES USE CODE	500								
PROCTORVILLE, OHIO 45669											
PARCEL-ID 18-028-1200.000	1,370	00	1,370								
ROWE, CHARLES A. & LYNN	-00-00 24 GILLETTE SUBDIV.			Bailey, Mark A.	12/18/92		Charles R. & Nancy J. Malcolm				
ROUTE 1 BOX 625	0000.00A	RES USE CODE	500								
PROCTORVILLE, OHIO 45669											
PARCEL-ID 18-028-1300.000	1,370	00	1,370								
HASKINS, JAMES & ERMA	-00-00 25 GILLETTE SUBDIV.										
RT. 1, BX 618	0000.00A	RES USE CODE	500								
PROCTORVILLE, OHIO 45669											
PARCEL-ID 18-028-1400.000	1,370	00	1,370								

TAX RATE 36.40
A/R RED FACTOR 03.3244
OTH RED FACTOR 04.7465

LAWRENCE
TAX DISTRICT

GENERAL TAX LIST AND DUPLICATE OF REAL AND PUBLIC UTILITY PROPERTY
COUNTY REAL ESTATE TAXES AND SPECIAL ASSESSMENTS

18-ROME TWP-FAIRLAND S.D.

12/28/91

TAX YEAR 1991
INTEREST RATE
PAGE NO 2627

OWNER'S NAME MAILING ADDRESS	DESCRIPTION LAND	IMPROVEMENTS	TOTAL VALUE	TAXES CHARGED	DECEMBER TAXES	PENALTY	JUNE TAXES	PENALTY	TOTAL DELINQUENT	C.D. DATE	MEMO
HASKINS, JAMES & ERMA LEE RT. 1 618 HIGHLAND DR. PROCTORVILLE, OHIO 45669-0000 PARCEL-ID 18-028-1500.000	-00-00 27 GILLETTE SUBDIV. 0000.00A RES USE CODE 510 1,370 12,500 13,870 HOMESITE VALUE LISTED BELOW 1,370 12,500 13,870										
HASKINS, JAMES & ERMA LEE RT. 1 618 HIGHLAND DR. PROCTORVILLE, OHIO 45669-0000 PARCEL-ID 18-028-1600.000	-00-00 26 GILLETTE SUBDIV. 0000.00A RES USE CODE 500 1,370 00 1,370										
ELLIS, RONALD L. & VERNA V. RT. 1 BOX 619 HIGHLAND PROCTORVILLE, OHIO 45669-0000 PARCEL-ID 18-028-1700.000	-00-00 28 GILLETTE SUBDIV. 0000.00A RES USE CODE 510 1,370 12,410 13,780 HOMESITE VALUE LISTED BELOW 1,370 12,410 13,780										
ELLIS, RONALD L. & VERNA V. RT. 1 BOX 619 HIGHLAND PROCTORVILLE, OHIO 45669-0000 PARCEL-ID 18-028-1800.000	-00-00 29 GILLETTE SUBDIV. 0000.00A RES USE CODE 500 350 00 350										
FAULKNER, JACK F. & FLEETA B. RT. 1 BOX 620 PROCTORVILLE, OHIO 45669 VOL 546 PG 103 PARCEL-ID 18-029-0100.000 10-25-91 TRNSF TO 18-029-0100.000	30 GIZLETT SD. RES USE CODE 510 00 00 00 DUNFEE, FREDRICK G. & MIN										
DUNFEE, FREDRICK G. & MINA FAYE RT. 1 BOX 620 PROCTORVILLE, OHIO 45669 VOL 561 PG 756 PARCEL-ID 18-029-0100.000 10-25-91 TRNSF FROM 18-029-0100.000	30 GIZLETT SD. RES USE CODE 510 1,370 14,030 15,400 HOMESITE VALUE LISTED BELOW 1,370 14,030 15,400 FAULKNER, JACK F. & FLEET										
DUNFEE, FREDRICK G. & MINA FAYE RT. 1 BOX 620 PROCTORVILLE, OHIO 45669 VOL 561 PG 756 PARCEL-ID 18-029-0200.000 10-25-91 TRNSF FROM 18-029-0200.000	31 GIZLETT RES USE CODE 500 1,370 00 1,370 FAULKNER, JACK F. & FLEET										
FAULKNER, JACK F. & FLEETA B. RT. 1 BOX 620 PROCTORVILLE, OHIO 45669 VOL 546 PG 103 PARCEL-ID 18-029-0200.000 10-25-91 TRNSF TO 18-029-0200.000	31 GIZLETT RES USE CODE 500 00 00 00 DUNFEE, FREDRICK G. & MIN										

TAX RATE 36.40
A/R RED FACTOR 03.3244
OTH RED FACTOR 04.7465

LAWRENCE
TAX DISTRICT

GENERAL TAX LIST AND DUPLICATE OF REAL AND PUBLIC UTILITY PROPERTY
COUNTY REAL ESTATE TAXES AND SPECIAL ASSESSMENTS

18-ROME TWP-FAIRLAND S.D.

12/28/91

TAX YEAR 1991
INTEREST RATE
PAGE NO 2628

OWNER'S NAME MAILING ADDRESS	DESCRIPTION LAND	IMPROVEMENTS	TOTAL VALUE	TAXES CHARGED	DECEMBER TAXES	PENALTY	JUNE TAXES	PENALTY	TOTAL DELINQUENT	C.D. DATE	MEMO
NULL, GERALDINE RT. 1 BOX 359-A WILLOW WOOD, OHIO 45696-0000 PARCEL-ID 18-029-0300.000	-00-00 32 GILLETTE SUBDIV. 0000.00A RES USE CODE 500 1,020 00 1,020										
NULL, GERALDINE RT. 1 BOX 359-A WILLOW WOOD, OHIO 45696-0000 PARCEL-ID 18-029-0400.000	-00-00 33 GILLETTE SUBDIV. 0000.00A RES USE CODE 500 1,020 00 1,020										
NULL, GERALDINE RT. 1 BOX 359-A WILLOW WOOD, OHIO 45696-0000 PARCEL-ID 18-029-0500.000	-00-00 34 GILLETTE SUBDIV. 0000.00A RES USE CODE 500 1,020 00 1,020										
NULL, GERALDINE RT. 1 BOX 359-A WILLOW WOOD, OHIO 45696-0000 PARCEL-ID 18-029-0600.000	-00-00 35 GILLETTE SUBDIV. 0000.00A RES USE CODE 500 1,020 00 1,020										
DANIELS, JO ANN R. 1 BOX 621 HIGHLAWN D PROCTORVILLE, OHIO 45669 PARCEL-ID 18-029-0700.000	-00-00 36 GILLETTE SUBDIV. 0000.00A RES USE CODE 500 880 00 880										
DANIELS, JO ANN RT. 1 BOX 621 PROCTORVILLE, OHIO 45669 PARCEL-ID 18-029-0800.000	-00-00 37 GILLETTE SUBDIV. 0000.00A RES USE CODE 510 1,370 15,360 16,730 HOMESITE VALUE LISTED BELOW 1,370 15,360 16,730										
DANIELS, JO ANN RT. 1 BOX 621 PROCTORVILLE, OHIO 45669 PARCEL-ID 18-029-0900.000	-00-00 38 GILLETTE SUBDIV. 0000.00A RES USE CODE 500 1,010 00 1,010										
DANIELS, JO ANN RT. 1 BOX 621 PROCTORVILLE, OHIO 45669 PARCEL-ID 18-029-1000.000	-00-00 39 GILLETTE SUBDIV. 0000.00A RES USE CODE 500 880 00 880										
DANIELS, JO ANN RT. 1 BOX 621 PROCTORVILLE, OHIO 45669 PARCEL-ID 18-029-1100.000	-00-00 40 GILLETTE SUBDIV. 0000.00A RES USE CODE 500 880 00 880										
DANIELS, SUE ANN C/O SPARKS, SUE ANN 2096 W. MORGANS BLUFF CT. LITHONIA, GA. 30058 PARCEL-ID 18-029-1200.000	-00-00 41 GI3LETTE SUBDIV. 0000.00A RES USE CODE 500 1,010 00 1,010										

TAX RATE 36.40
A/R RED FACTOR 03.3244
OTH RED FACTOR 04.7465

LAWRENCE
TAX DISTRICT 18-ROME TWP-FAIRLAND S.D.

GENERAL TAX LIST AND DUPLICATE OF REAL AND PUBLIC UTILITY PROPERTY
COUNTY REAL ESTATE TAXES AND SPECIAL ASSESSMENTS

12/28/91

TAX YEAR 1991
INTEREST RATE
PAGE NO 2629

OWNER'S NAME MAILING ADDRESS	DESCRIPTION LAND	IMPROVEMENTS	TOTAL VALUE	TAXES CHARGED	DECEMBER TAXES	PENALTY	JUNE TAXES	PENALTY	TOTAL DELINQUENT	C.D. DATE	MEMO
DANIELS, SUE ANN C/O SPARKS, SUE ANN 2096 W. MORGANS BLUFF CT. LITHONIA, GA. 30058 PARCEL-ID 18-029-1300.000	-00-00 42 GILLETTE SUBDIV. 0000.00A RES USE CODE 500 1,010 00 1,010										
DANIELS, MARSHALL A. & REBECCA N. RT 3 BOX 688-A PROCTORVILLE, OHIO 45669 VOL 556 PG 773 PARCEL-ID 18-029-1400.000	-00-00 43 GILLETTE SUBDIV. 0000.00A RES USE CODE 500 1,010 00 1,010										
03-14-91 TRNSF FROM 18-029-1400.000 DANIELS, DARRELL SCOTT											
DANIELS, DARRELL SCOTT C/O JO ANN DANIELS RT. 1, BOX 621 PROCTORVILLE, OHIO 45669 PARCEL-ID 18-029-1400.000	-00-00 43 GILLETTE SUBDIV. 0000.00A RES USE CODE 500 00 00 00										
03-14-91 TRNSF TO 18-029-1400.000 DANIELS, MARSHALL A. & RE											
DANIELS, DARRELL SCOTT C/O JO ANN DANIELS RT. 1, BOX 621 PROCTORVILLE, OHIO 45669 PARCEL-ID 18-029-1500.000	-00-00 44 GILLETTE SUBDIV. 0000.00A RES USE CODE 500 00 00 00										
03-14-91 TRNSF TO 18-029-1500.000 DANIELS, MARSHALL A. & RE											
DANIELS, MARSHALL A. & REBECCA N. RT 3 BOX 688-A PROCTORVILLE, OHIO 45669 VOL 556 PG 773 PARCEL-ID 18-029-1500.000	-00-00 44 GILLETTE SUBDIV. 0000.00A RES USE CODE 500 1,010 00 1,010										
03-14-91 TRNSF FROM 18-029-1500.000 DANIELS, DARRELL SCOTT											
DANIELS, MARSHALL A. & REBECCA N. RT 3 BOX 688-A PROCTORVILLE, OHIO 45669 VOL 556 PG 771 PARCEL-ID 18-029-1600.000	-00-00 45 GILLETTE SUBDIV. 0000.00A RES USE CODE 500 1,010 00 1,010										
03-14-91 TRNSF FROM 18-029-1600.000 DANIELS, JO ANN											
DANIELS, JO ANN R. 1 BOX 621 HIGHLAWN D PROCTORVILLE, OHIO 45669 PARCEL-ID 18-029-1600.000	-00-00 45 GILLETTE SUBDIV. 0000.00A RES USE CODE 500 00 00 00										
03-14-91 TRNSF TO 18-029-1600.000 DANIELS, MARSHALL A. & RE											

TAX RATE 36.40
A/R RED FACTOR 03.3244
OTH RED FACTOR 04.7465

LAWRENCE
TAX DISTRICT 18-ROME TWP-FAIRLAND S.D.

GENERAL TAX LIST AND DUPLICATE OF REAL AND PUBLIC UTILITY PROPERTY
COUNTY REAL ESTATE TAXES AND SPECIAL ASSESSMENTS

12/28/91

TAX YEAR 1991
INTEREST RATE
PAGE NO 2630

OWNER'S NAME MAILING ADDRESS	DESCRIPTION LAND	IMPROVEMENTS	TOTAL VALUE	TAXES CHARGED	DECEMBER TAXES	PENALTY	JUNE TAXES	PENALTY	TOTAL DELINQUENT	C.D. DATE	MEMO
DANIELS, MARSHALL A. & REBECCA N. RT 3 BOX 688-A PROCTORVILLE, OHIO 45669 VOL 556 PG 771 PARCEL-ID 18-029-1700.000	-00-00 46 GILLETTE SUBDIV. 0000.00A RES USE CODE 500 1,010 00 1,010										
03-14-91 TRNSF FROM 18-029-1700.000 DANIELS, JO ANN											
DANIELS, JO ANN R. 1 BOX 621 HIGHLAWN D PROCTORVILLE, OHIO 45669 PARCEL-ID 18-029-1700.000	-00-00 46 GILLETTE SUBDIV. 0000.00A RES USE CODE 500 00 00 00										
03-14-91 TRNSF TO 18-029-1700.000 DANIELS, MARSHALL A. & RE											
BOWEN, CARL E. & DONNA S. RT. 4 BOX 51 PROCTORVILLE, OHIO 45669 VOL 544 PG 25 PARCEL-ID 18-029-1800.000	-00-00 47 GILLETTE SUBDIV. 0000.00A RES USE CODE 500 1,010 00 1,010			R.O. Bursero Rec. Ohio Todd A. & Tonja R. Gillispie							Qtd.
BOWEN, CARL E. & DONNA S. RT. 45 BOX 51 PROCTORVILLE, OHIO 45669 VOL 544 PG 25 PARCEL-ID 18-030-0100.000	-00-00 48 GILLETTE SUBDIV. 0000.00A RES USE CODE 500 1,010 00 1,010			-SAME							
BOWEN, CARL E. & DONNA S. RT. 4 BOX 51 PROCTORVILLE, OHIO 45669 VOL 544 PG 25 PARCEL-ID 18-030-0200.000	-00-00 49 GILLETTE SUBDIV. 0000.00A RES USE CODE 500 1,010 00 1,010			CARL E. Bowen II							Qtd.
BOWEN, CARL E. & DONNA S. RT. 4 BOX 51 PROCTORVILLE, OHIO 45669 VOL 544 PG 25 PARCEL-ID 18-030-0300.000	-00-00 50 GILLETTE SUBDIV. 0000.00A RES USE CODE 500 1,010 00 1,010			-SAME-							
FULLER, BETTY RUTH RT. 2 BOX 191 PROCTORVILLE, OHIO PARCEL-ID 18-030-0500.000	-00-00 1 SHERILL-LINN PK. SU BNO. 1 0000.00A RES USE CODE 500 1,370 00 1,370										
FULLER, BETTY RUTH RT. 2 BOX 191 PROCTORVILLE, OHIO PARCEL-ID 18-030-0600.000	-00-00 2 SHERILL-LINN PK. SU BNO. 1 0000.00A RES USE CODE 510 1,010 18,190 19,200 HOMESITE VALUE LISTED BELOW 1,010 18,190 19,200										
FULLER, BETTY RUTH RT. 2 BOX 191 PROCTORVILLE, OHIO PARCEL-ID 18-030-0700.000	-00-00 3 SHERILL-LINN PK. SU BNO. 1 0000.00A RES USE CODE 599										

TAX RATE 36.40
A/R RED FACTOR 03.3244
OTH RED FACTOR 04.7465

LAWRENCE
TAX DISTRICT 18-ROME TWP-FAIRLAND S.D.

GENERAL TAX LIST AND DUPLICATE OF REAL AND PUBLIC UTILITY PROPERTY
COUNTY REAL ESTATE TAXES AND SPECIAL ASSESSMENTS

12/28/91

TAX YEAR 1991
INTEREST RATE
PAGE NO 2631

OWNER'S NAME MAILING ADDRESS	DESCRIPTION			TAXES CHARGED	DECEMBER TAXES	PENALTY	JUNE TAXES	PENALTY	TOTAL DELINQUENT	C.D. DATE	MEMO
	LAND	IMPROVEMENTS	TOTAL VALUE								
	1,010	2,960	3,970								
FULLER, BETTY RUTH RT. 2 BOX 191 PROCTORVILLE, OHIO PARCEL-ID 18-030-0800.000	-00-00 4 SHERILL-LINN PK. SU BNO. 1 0000.00A RES USE CODE 500										
	1,010	00	1,010								
FULLER, BETTY RUTH RT. 2 BOX 191 PROCTORVILLE, OHIO PARCEL-ID 18-030-0900.000	-00-00 5 SHERILL-LINN PK. SU BNO. 1 0000.00A RES USE CODE 500										
	1,010	2,010	3,020								
JONES, LARRY NEAL & PAMELA LYN N RT.2 BOX 160 PROCTORVILLE, OHIO 45669 PARCEL-ID 18-030-1000.000	-00-00 6 SHERILL-LINN PK. SU BNO. 1 0000.00A RES USE CODE 500										
	1,010	00	1,010								
JONES, LARRY NEAL & PAMELA LYN N RT. 2 BOX 160 PROCTORVILLE, OHIO 45669 PARCEL-ID 18-030-1100.000	-00-00 7 SHERILL-LINN PK. SU BNO. 1 0000.00A RES USE CODE 500										
	1,010	00	1,010								
JONES, LARRY NEAL & PAMELA LYN N RT. 2 BOX 160 PROCTORVILLE, OHIO 45669 PARCEL-ID 18-030-1200.000	-00-00 8 SHERILL-LINN PK. SU BNO. 1 0000.00A RES USE CODE 500										
	1,010	00	1,010								
MURPHY, GEORGE D. JR. & PAMELA JO RT. 2, BOX 191-B PROCTORVILLE, OHIO 45669-0000 PARCEL-ID 18-030-1300.000	-00-00 9 SHERILL-LINN PK. SU BNO. 1 0000.00A RES USE CODE 510			John D + Sally Fairburn —							
	1,250	18,200	19,450								
FULLER, CLIFFORD & JUDY CLIFFORD FULLER R. 1 P.O. BOX 498 PROCTORVILLE, OHIO PARCEL-ID 18-030-1400.000	-00-00 10 SHERILL-LINN PK SU BNO. 1 0000.00A RES USE CODE 599										
	1,210	40	1,250								
FULLER, CLIFFORD & JUDY CLIFFORD FULLER R. 1 P.O. BOX 498 PROCTORVILLE, OHIO PARCEL-ID 18-030-1500.000	-00-00 11 SHERILL-LINN PK SU BNO. 1 0000.00A RES USE CODE 500										
	1,210	00	1,210								
MURPHY, GEORGE D. JR. & PAMELA JO RT. 2, BOX 191-B	-00-00 12 SHERILL-LINN PK SU BNO. 1 0000.00A RES USE CODE 500			John D + Sally Fairburn —							

TAX RATE 36.40
A/R RED FACTOR 03.3244
OTH RED FACTOR 04.7465

LAWRENCE
TAX DISTRICT 18-ROME TWP-FAIRLAND S.D.

GENERAL TAX LIST AND DUPLICATE OF REAL AND PUBLIC UTILITY PROPERTY
COUNTY REAL ESTATE TAXES AND SPECIAL ASSESSMENTS

12/28/91

TAX YEAR 1991
INTEREST RATE
PAGE NO 2632

OWNER'S NAME MAILING ADDRESS	DESCRIPTION			TAXES CHARGED	DECEMBER TAXES	PENALTY	JUNE TAXES	PENALTY	TOTAL DELINQUENT	C.D. DATE	MEMO
	LAND	IMPROVEMENTS	TOTAL VALUE								
PROCTORVILLE, OHIO 45669-0000 PARCEL-ID 18-030-1600.000	1,250	00	1,250								
HAAS, PAUL E. & MARGERY K. 198 SHAGBBARK DR. WESTERVILLE, OHIO 43081 PARCEL-ID 18-030-1700.000	-00-00 13 SHERILL-LINN PK SU BNO. 1 0000.00A RES USE CODE 500			Harold R + Roberta J. Edwards —							
	1,250	00	1,250								
FULLER, CLIFFORD & JUDY CLIFFORD FULLER R. 1 P.O. BOX 498 PROCTORVILLE, OHIO PARCEL-ID 18-030-1800.000	-00-00 14 SHERILL-LINN PK SU BNO. 1 0000.00A RES USE CODE 500										
	1,210	00	1,210								
FULLER, CLIFFORD & JUDY CLIFFORD FULLER R. 1 P.O. BOX 498 PROCTORVILLE, OHIO PARCEL-ID 18-031-0100.000	-00-00 15 SHERILL-LINN PK SU BNO. 1 0000.00A RES USE CODE 500										
	1,170	00	1,170								
HAAS, PAUL E. & MARGERY K. 198 SHAGBARK DR. WESTERVILLE, OHIO 43081 PARCEL-ID 18-031-0200.000	-00-00 16 SHERILL-LINN PK SU BNO. 1 0000.00A RES USE CODE 500			Harold R + Roberta J Edwards —							
	1,250	00	1,250								
HAAS, PAUL E. & MARGERY K. 198 SHAGBARK DR. WESTERVILLE, OHIO 43081 PARCEL-ID 18-031-0300.000	-00-00 17 SHERILL-LINN PK SU BNO. 1 0000.00A RES USE CODE 500			- Same -							
	1,250	00	1,250								
FULLER, CLIFFORD R. & JUDY A. P.O. BOX 498 PROCTORVILLE, OHIO PARCEL-ID 18-031-0400.000	-00-00 18 SHERILL-LINN PK SU BNO. 1 0000.00A RES USE CODE 500										
	1,170	00	1,170								
FULLER, CLIFFORD R. & JUDY A. P.O. BOX 498 PROCTORVILLE, OHIO 45669 CUST. REQUST. OFF 02-07-91 PARCEL-ID 18-031-0500.000	-00-00 19 SHERILL-LINN PK SU BNO. 1 0000.00A RES USE CODE 510										
	2,140	7,220	9,360								
	HOMESITE VALUE LISTED BELOW										
	2,140	7,220	9,360								
FIELD, ZOLA 141 NIGHBERT AVE. LOGAN, W. VA. 25601 PARCEL-ID 18-031-0600.000	-00-00 20 SHERILL-LINN PK SU BNO. 1 0000.00A RES USE CODE 500										
	1,050	00	1,050								
FIELD, ZOLA	-00-00 21 SHERILL-LINN PK SU										

TAX RATE 36.40
A/R RED FACTOR 03.3244
OTH RED FACTOR 04.7465

LAWRENCE
TAX DISTRICT

GENERAL TAX LIST AND DUPLICATE OF REAL AND PUBLIC UTILITY PROPERTY
COUNTY REAL ESTATE TAXES AND SPECIAL ASSESSMENTS

18-ROME TWP-FAIRLAND S.D.

12/28/91

TAX YEAR 1991
INTEREST RATE
PAGE NO 2633

OWNER'S NAME MAILING ADDRESS	DESCRIPTION LAND	IMPROVEMENTS	TOTAL VALUE	TAXES CHARGED	DECEMBER TAXES	PENALTY	JUNE TAXES	PENALTY	TOTAL DELINQUENT	C.D. DATE	MEMO
141 NIGHBERT AVE. LOGAN, W. VA. 25601 PARCEL-ID 18-031-0700.000	BNO. 1 0000.00A 1,050	RES USE CODE 00	500 1,050								
FIELD, ZOLA 141 NIGHBERT AVE. LOGAN, W. VA. 25601 PARCEL-ID 18-031-0800.000	-00-00 22 SHERILL-LINN PK SU BNO. 1 0000.00A 1,050	RES USE CODE 00	500 1,050								
FIELD, ZOLA 141 NIGHBERT AVE. LOGAN, W. VA. 25601 PARCEL-ID 18-031-0900.000	-00-00 23 SHERILL-LINN PK SU BNO. 1 0000.00A 1,050	RES USE CODE 00	500 1,050								
FIELD, ZOLA 141 NIGHBERT AVE. LOGAN, W. VA. 25601 PARCEL-ID 18-031-1000.000	-00-00 24 SHERILL-LINN PK SU BNO. 1 0000.00A 1,050	RES USE CODE 00	500 1,050								
FIELD, ZOLA 141 NIGHBERT AVE. LOGAN, W. VA. 25601 PARCEL-ID 18-031-1100.000	-00-00 25 SHERILL-LINN PK SU BNO. 1 0000.00A 1,010	RES USE CODE 00	500 1,010								
FIELD, ZOLA 141 NIGHBERT AVE. LOGAN, W. VA. 25601 PARCEL-ID 18-031-1200.000	-00-00 26 SHERILL-LINN PK SU BNO. 1 0000.00A 1,010	RES USE CODE 00	500 1,010								
FIELD, ZOLA 141 NIGHBERT AVE. LOGAN, W. VA. 25601 PARCEL-ID 18-031-1300.000	-00-00 27 SHERILL-LINN PK SU BNO. 1 0000.00A 890	RES USE CODE 00	500 890								
FIELD, ZOLA 141 NIGHBERT AVE. LOGAN, W. VA. 25601 PARCEL-ID 18-031-1400.000	-00-00 28 SHERILL-LINN PK SU BNO. 1 0000.00A 970	RES USE CODE 00	500 970								
FIELD, ZOLA 141 NIGHBERT AVE. LOGAN, W. VA. 25601 PARCEL-ID 18-031-1500.000	-00-00 29 SHERILL-LINN PK SU BNO. 1 0000.00A 1,010	RES USE CODE 00	500 1,010								

TAX RATE 36.40
A/R RED FACTOR 03.3244
OTH RED FACTOR 04.7465

LAWRENCE
TAX DISTRICT

GENERAL TAX LIST AND DUPLICATE OF REAL AND PUBLIC UTILITY PROPERTY
COUNTY REAL ESTATE TAXES AND SPECIAL ASSESSMENTS

18-ROME TWP-FAIRLAND S.D.

12/28/91

TAX YEAR 1991
INTEREST RATE
PAGE NO 2634

OWNER'S NAME MAILING ADDRESS	DESCRIPTION LAND	IMPROVEMENTS	TOTAL VALUE	TAXES CHARGED	DECEMBER TAXES	PENALTY	JUNE TAXES	PENALTY	TOTAL DELINQUENT	C.D. DATE	MEMO
FIELD, ZOLA 141 NIGHBERT AVE. LOGAN, W. VA. 25601 PARCEL-ID 18-031-1600.000	-00-00 30 SHERILL-LINN PK SU BNO. 1 0000.00A 1,010	RES USE CODE 00	500 1,010								
FIELD, ZOLA 141 NIGHBERT AVE. LOGAN, W. VA. 25601 PARCEL-ID 18-031-1700.000	-00-00 31 SHERILL-LINN PK SU BNO. 1 0000.00A 1,010	RES USE CODE 00	500 1,010								
FIELD, ZOLA 141 NIGHBERT AVE. LOGAN, W. VA. 25601 PARCEL-ID 18-031-1800.000	-00-00 32 SHERILL-LINN PK SU BNO. 1 0000.00A 1,010	RES USE CODE 00	500 1,010								
FIELD, ZOLA 141 NIGHBERT AVE. LOGAN, W. VA. 25601 PARCEL-ID 18-032-0100.000	-00-00 33 SHERILL-LINN PK SU BNO. 1 0000.00A 1,010	RES USE CODE 00	500 1,010								
FIELD, ZOLA 141 NIGHBERT AVE. LOGAN, W. VA. 25601 PARCEL-ID 18-032-0200.000	-00-00 34 SHERILL-LINN PK SU BNO. 1 0000.00A 1,010	RES USE CODE 00	500 1,010								
FIELD, ZOLA 141 NIGHBERT AVE. LOGAN, W. VA. 25601 PARCEL-ID 18-032-0300.000	-00-00 35 SHERILL-LINN PK SU BNO. 1 0000.00A 1,010	RES USE CODE 00	500 1,010								
FIELD, ZOLA 141 NIGHBERT AVE LOGAN, W. VA. 25601 Y PARCEL-ID 18-032-0400.000	-00-00 36 SHERILL-LINN PK SU BNO. 1 0000.00A 1,130	RES USE CODE 00	500 1,130								
FIELD, ZOLA 141 NIGHBERT AVE LOGAN, W. VA. 25601 PARCEL-ID 18-032-0500.000	-00-00 37 SHERILL-LINN PK SU BNO. 1 0000.00A 1,130	RES USE CODE 00	500 1,130								
FIELD, ZOLA 141 NIGHBERT AVE LOGAN, W. VA. 25601 PARCEL-ID 18-032-0600.000	-00-00 38 SHERILL-LINN PK SU BNO. 1 0000.00A 1,130	RES USE CODE 00	500 1,130								

TAX RATE 36.40
A/R RED FACTOR 03.3244
OTH RED FACTOR 04.7465

LAWRENCE
TAX DISTRICT 18-ROME TWP-FAIRLAND S.D.

GENERAL TAX LIST AND DUPLICATE OF REAL AND PUBLIC UTILITY PROPERTY
COUNTY REAL ESTATE TAXES AND SPECIAL ASSESSMENTS

12/28/91

TAX YEAR 1991
INTEREST RATE
PAGE NO 2635

OWNER'S NAME MAILING ADDRESS	DESCRIPTION			TAXES CHARGED	DECEMBER TAXES	PENALTY	JUNE TAXES	PENALTY	TOTAL DELINQUENT	C.D. DATE	MEMO
	LAND	IMPROVEMENTS	TOTAL VALUE								
FIELD, ZOLA 141 NIGHBERT AVE LOGAN, W. VA. 25601 PARCEL-ID 18-032-0700.000	-00-00 39 SHERILL-LINN PK SU BNO. 1 0000.00A RES USE CODE 500 1,010 00 1,010										
FIELD, ZOLA 141 NIGHBERT AVE LOGAN, W. VA. 25601 PARCEL-ID 18-032-0800.000	-00-00 40 SHERILL-LINN PK SU BNO. 1 0000.00A RES USE CODE 500 1,010 00 1,010										
FIELD, ZOLA 141 NIGHBERT AVE LOGAN, W. VA. 25601 PARCEL-ID 18-032-0900.000	-00-00 41 SHERILL-LINN PK SU BNO. 1 0000.00A RES USE CODE 500 1,050 00 1,050										
FIELD, CHARLES D. & ZOLA LOGAN, W. VA. PARCEL-ID 18-032-1000.000	-00-00 42 SHERILL-LINN PK SU BNO. 1 0000.00A RES USE CODE 500 1,050 00 1,050										
FIELD, ZOLA 141 NIGHBERT AVE LOGAN , W. VA. 25601 PARCEL-ID 18-032-1100.000	-00-00 43 SHERILL-LINN PK SU BNO. 1 0000.00A RES USE CODE 500 1,050 00 1,050										
FIELD, ZOLA 141 NIGHBERT AVE. LOGAN, W. VA. 25601 PARCEL-ID 18-032-1200.000	-00-00 44 SHERILL-LINN PK SU BNO. 1 0000.00A RES USE CODE 500 1,050 00 1,050										
FIELD, ZOLA 141 NIGHBERT AVE LOGAN, W. VA. 25601 PARCEL-ID 18-032-1300.000	-00-00 45 SHERILL-LINN PK SD NO 1 0000.00A RES USE CODE 500 1,050 00 1,050										
FIELD, ZOLA 141 NIGHBERT AVE LOGAN, W. VA. 25601 PARCEL-ID 18-032-1400.000	-00-00 46 SHERILL-LINN PK SU BNO. 1 0000.00A RES USE CODE 500 1,050 00 1,050										
FIELD, ZOLA 141 NIGHBERT AVE LOGAN, W. VA. 25601 PARCEL-ID 18-032-1500.000	-00-00 47 SHERILL-LINN PK SU BNO. 1 0000.00A RES USE CODE 500 1,050 00 1,050										

TAX RATE 36.40
A/R RED FACTOR 03.3244
OTH RED FACTOR 04.7465

LAWRENCE
TAX DISTRICT 18-ROME TWP-FAIRLAND S.D.

GENERAL TAX LIST AND DUPLICATE OF REAL AND PUBLIC UTILITY PROPERTY
COUNTY REAL ESTATE TAXES AND SPECIAL ASSESSMENTS

12/28/91

TAX YEAR 1991
INTEREST RATE
PAGE NO 2636

OWNER'S NAME MAILING ADDRESS	DESCRIPTION			TAXES CHARGED	DECEMBER TAXES	PENALTY	JUNE TAXES	PENALTY	TOTAL DELINQUENT	C.D. DATE	MEMO
	LAND	IMPROVEMENTS	TOTAL VALUE								
MUSSER, KAREN E. 022 C/O TRANSAMERICA REAL ESTATE TAX SERVICE 1105 SCHROCK RD SUITE 437 COLUMBUS. OHIO 43229 PARCEL-ID 18-032-1600.000	-00-00 48 SHERILL-LINN PK SU BNO. 1 0000.00A RES USE CODE 500 420 00 420										
MUSSER, KAREN E. 022 C/O TRANSAMERICA REAL ESTATE TAX SERVICE 1105 SCHROCK RD SUITE 437 COLUMBUS. OHIO 43229 PARCEL-ID 18-032-1700.000	-00-00 49 SHERILL-LINN PK SU BNO. 1 0000.00A RES USE CODE 510 1,010 9,140 10,150 HOMESITE VALUE LISTED BELOW 1,010 9,140 10,150										
MUSSER, KAREN E. 022 C/O TRANSAMERICA REAL ESTATE TAX SERVICE 1105 SCHROCK RD SUITE 437 COLUMBUS. OHIO 43229 PARCEL-ID 18-032-1800.000	-00-00 50 SHERILL-LINN PK SU BNO. 1 0000.00A RES USE CODE 500 420 00 420										
TREDWAY, THOMAS R & PATTY RT 1 BOX 307 SCOTTOWN, OHIO 45678 VOL 561 PG 68 PARCEL-ID 18-033-0100.000 09-16-91 TRNSF FROM 18-033-0100.000 MYERS, OWEN A. & VICKI	-00-00 51 SHERILL-LINN PK SU BNO. 1 0000.00A RES USE CODE 500 1,010 00 1,010										
MYERS, OWEN A. & VICKI RT. 2 BOX 212 PROCTORVILLE, OHIO 45669 PARCEL-ID 18-033-0100.000 09-16-91 TRNSF TO 18-033-0100.000 TREDWAY, THOMAS R & PATTY	-00-00 51 SHERILL-LINN PK SU BNO. 1 0000.00A RES USE CODE 500 00 00 00										
TREDWAY, THOMAS R & PATTY ROTUE 1 BOX 307 SCOTTOWN, OHIO 45678 VOL 561 PG 68 PARCEL-ID 18-033-0200.000 09-16-91 TRNSF FROM 18-033-0200.000 MYERS, OWEN A. & VICKI	-00-00 52 SHERILL-LINN PK SU BNO. 1 0000.00A RES USE CODE 510 1,330 15,100 16,430 HOMESITE VALUE LISTED BELOW 1,330 15,100 16,430										
MYERS, OWEN A. & VICKI RT. 2 BOX 212 PROCTORVILLE, OHIO 45669 PARCEL-ID 18-033-0200.000 09-16-91 TRNSF TO 18-033-0200.000 TREDWAY, THOMAS R & PATTY	-00-00 52 SHERILL-LINN PK SU BNO. 1 0000.00A RES USE CODE 510 00 00 00										
COOPER, DAVID DEAN &	-00-00 53 SHERILL-LINN PK SU										

TAX RATE 36.40
A/R RED FACTOR 03.3244
OTH RED FACTOR 04.7465

LAWRENCE
TAX DISTRICT

GENERAL TAX LIST AND DUPLICATE OF REAL AND PUBLIC UTILITY PROPERTY
COUNTY REAL ESTATE TAXES AND SPECIAL ASSESSMENTS

18-ROME TWP-FAIRLAND S.D.

12/28/91

TAX YEAR 1991
INTEREST RATE
PAGE NO 2637

OWNER'S NAME MAILING ADDRESS	DESCRIPTION			TAXES CHARGED	DECEMBER TAXES	PENALTY	JUNE TAXES	PENALTY	TOTAL DELINQUENT	C.D. DATE	MEMO
	LAND	IMPROVEMENTS	TOTAL VALUE								
PAULA LYNN 063 C/O LAWRENCE FEDERAL SAVINGS & LOAN--CHESAPEAKE BRANCH SECOND AVENUE CHESAPEAKE, OHIO 45619 PARCEL-ID 18-033-0300.000	BNO. 1 0000.00A RES USE CODE 510 1,010 12,800 13,810 HOMESITE VALUE LISTED BELOW 1,010 12,800 13,810										
COOPER, DAVID DEAN & PAULA LYNN 063 C/O LAWRENCE FEDERAL SAVINGS & LOAN--CHESAPEAKE BRANCH SECOND AVENUE CHESAPEAKE, OHIO 45619 PARCEL-ID 18-033-0400.000	-00-00 54 SHERILL-LINN PK SU BNO. 1 0000.00A RES USE CODE 500 1,010 00 1,010										
COOPER, DAVID DEAN & PAULA LYNN 063 C/O LAWRENCE FEDERAL SAVINGS & LOAN--CHESAPEAKE BRANCH SECOND AVENUE CHESAPEAKE, OHIO 45619 PARCEL-ID 18-033-0500.000	-00-00 55 SHERILL-LINN PK SU BNO. 1 0000.00A RES USE CODE 500 1,010 00 1,010										
LANGE, GARY AND JOANN RT. 1 BOX 1N PROCTORVILLE, OHIO PARCEL-ID 18-033-0600.000 11-08-91 37.11	-00-00 56 SHERILL-LINN PK SU BNO. 1 0000.00A RES USE CODE 500 1,010 00 1,010										
LANGE, GARY C. & JOANN RT. 2 BOX 214 PROCTORVILLE, OHIO PARCEL-ID 18-033-0700.000 11-08-91 37.11	-00-00 57 SHERILL-LINN PK SU BNO. 1 0000.00A RES USE CODE 500 1,010 00 1,010										
LANGE, GARY C. & JOANN RT. 2 BOX 214 PROCTORVILLE, OHIO PARCEL-ID 18-033-0800.000 11-08-91 698.39	-00-00 58 SHERILL-LINN PK SU BNO. 1 0000.00A RES USE CODE 510 1,130 18,420 19,550 HOMESITE VALUE LISTED BELOW 1,130 18,420 19,550										
POWERS, KENNETH E. II AND KIMB ERLY M. 013 C/O CITYFED MORTGAGE COMPANY ATTM: TAX DEPARTMENT 30 WARDER STREET SPRINGFIELD, OHIO 45501 PARCEL-ID 18-033-0900.000	-00-00 59 SHERILL-LINN PK SU BNO. 1 0000.00A RES USE CODE 510 1,010 11,700 12,710 HOMESITE VALUE LISTED BELOW 1,010 11,700 12,710										
POWERS, KENNETH E II AND KIMBE RLY M.	-00-00 60 SHERILL-LINN PK SU BNO. 1										

TAX RATE 36.40
A/R RED FACTOR 03.3244
OTH RED FACTOR 04.7465

LAWRENCE
TAX DISTRICT

GENERAL TAX LIST AND DUPLICATE OF REAL AND PUBLIC UTILITY PROPERTY
COUNTY REAL ESTATE TAXES AND SPECIAL ASSESSMENTS

18-ROME TWP-FAIRLAND S.D.

12/28/91

TAX YEAR 1991
INTEREST RATE
PAGE NO 2638

OWNER'S NAME MAILING ADDRESS	DESCRIPTION			TAXES CHARGED	DECEMBER TAXES	PENALTY	JUNE TAXES	PENALTY	TOTAL DELINQUENT	C.D. DATE	MEMO
	LAND	IMPROVEMENTS	TOTAL VALUE								
013 C/O CITYFED MORTGAGE COMPANY ATTM: TAX DEPARTMENT 30 WARDER STREET SPRINGFIELD, OHIO 45501 PARCEL-ID 18-033-1000.000	0000.00A RES USE CODE 500 1,010 00 1,010										
POWERS, KENNETH E.II AND KIMBE RLY M. 013 C/O CITYFED MORTGAGE COMPANY ATTM: TAX DEPARTMENT 30 WARDER STREET SPRINGFIELD, OHIO 45501 PARCEL-ID 18-033-1100.000	-00-00 61 SHERILL-LINN PK SU BNO. 1 0000.00A RES USE CODE 500 1,010 00 1,010										
STEWART, MICHAEL D. & DOROTHY RT. 2 BOX 196 PROCTORVILLE, OHIO 45669-000 PARCEL-ID 18-033-1200.000	-00-00 62 SHERILL-LINN PK SU BNO. 1 0000.00A RES USE CODE 500 1,010 00 1,010										
STEWART, MICHAEL D. & DOROTHY RT. 2 BOX 196 PROCTORVILLE, OHIO 45669-000 PARCEL-ID 18-033-1300.000	-00-00 63 SHERILL-LINN PK SU BNO. 1 0000.00A RES USE CODE 500 1,010 00 1,010										
STEWART, MICHAEL D. & DOROTHY E. RT. 2 BOX 196 PROCTORVILLE, OHIO 45669-0000 PARCEL-ID 18-033-1400.000	-00-00 64 SHERILL-LINN PK SU BNO. 1 0000.00A RES USE CODE 500 1,010 00 1,010										
STEWART, MICHAEL D. & DOROTHY E. RT. 2 BOX 196 PROCTORVILLE, OHIO 45669-0000 PARCEL-ID 18-033-1500.000	-00-00 65 SHERILL-LINN PK SU BNO. 1 0000.00A RES USE CODE 500 1,010 00 1,010										
MORRISON, PHYLLIS P.O. BOX 803 PROCTORVILLE, OHIO 45669 PARCEL-ID 18-033-1600.000	-00-00 66 SHERILL-LINN PK SU BNO. 1 0000.00A RES USE CODE 500 1,010 00 1,010										
MORRISON, PHYLLIS P.O. BOX 803 PROCTORVILLE, OHIO 45669 PARCEL-ID 18-033-1700.000	-00-00 67 SHERILL-LINN PK SU BNO. 1 0000.00A RES USE CODE 500 1,010 10,990 12,000										
LOOK, DENNIS K. AND VERALETTE M. P.O. BOX 144 PROCTORVILLE, OHIO 45669	-00-00 68 SHERILL-LINN PK SU BNO. 1 0000.00A RES USE CODE 500										

TAX RATE 36.40
A/R RED FACTOR 03.3244
OTH RED FACTOR 04.7465

LAWRENCE
TAX DISTRICT 18-ROME TWP-FAIRLAND S.D.

GENERAL TAX LIST AND DUPLICATE OF REAL AND PUBLIC UTILITY PROPERTY
COUNTY REAL ESTATE TAXES AND SPECIAL ASSESSMENTS

12/28/91

TAX YEAR 1991
INTEREST RATE
PAGE NO 2639

OWNER'S NAME MAILING ADDRESS	DESCRIPTION LAND	IMPROVEMENTS	TOTAL VALUE	TAXES CHARGED	DECEMBER TAXES	PENALTY	JUNE TAXES	PENALTY	TOTAL DELINQUENT	C.D. DATE	MEMO
PARCEL-ID 18-033-1800.000	1,010	00	1,010								
LOOK, DENNIS K. AND VERALETTA M.	-00-00 69 SHERILL-LINN PK SU										
P.O. BOX 144	BNO. 1										
PROCTORVILLE, OHIO 45669	0000.00A	RES USE CODE	510								
PARCEL-ID 18-034-0100.000	1,010	11,740	12,750								
	HOMESITE VALUE LISTED BELOW										
	1,010	11,740	12,750								
MINOR, CHARLES ALFRED & LINDA	-00-00 70 SHERILL-LINN PK SU										
RT. 2 BOX 193	BNO. 1										
PROCTORVILLE, OHIO 45669-000	0000.00A	RES USE CODE	510								
PARCEL-ID 18-034-0200.000	1,130	14,860	15,990								
	HOMESITE VALUE LISTED BELOW										
	1,130	14,860	15,990								
MINOR, CHARLES ALFRED & LINDA	-00-00 71 SHERILL-LINN PK SU										
RT. 2 BOX 193	BNO. 1										
PROCTORVILLE, OHIO	0000.00A	RES USE CODE	500								
PARCEL-ID 18-034-0300.000	1,130	00	1,130								
JOHNSON ROBERT L. AND CAROLYN J.	-00-00 72 SHERILL-LINN PK SU										
RT. 2 BOX 194 ZOLA DR.	BNO. 1										
PROCTORVILLE, OHIO 45669	0000.00A	RES USE CODE	510								
PARCEL-ID 18-034-0400.000	1,010	13,220	14,230								
	HOMESITE VALUE LISTED BELOW										
	1,010	13,220	14,230								
JOHNSON, ROBERT L. & CAROLYN J.	-00-00 73 SHERILL-LINN PK SU										
RT. 2 BOX 194 ZOLA DR.	BNO. 1										
PROCTORVILLE, OHIO 45669	0000.00A	RES USE CODE	500								
PARCEL-ID 18-034-0500.000	1,010	00	1,010								
STEWART, MICHAEL D. & DOROTHY	-00-00 74 SHERILL-LINN PK SU										
RT. 2 BOX 196	BNO. 1										
PROCTORVILLE, OHIO 45669	0000.00A	RES USE CODE	510								
PARCEL-ID 18-034-0600.000	1,010	18,810	19,820								
	HOMESITE VALUE LISTED BELOW										
	1,010	18,810	19,820								
STEWART, MICHAEL D. & DOROTHY	-00-00 75 SHERILL-LINN PK SU										
RT. 2 BOX 196	BNO. 1										
PROCTORVILLE, OHIO 45669-000	0000.00A	RES USE CODE	500								
PARCEL-ID 18-034-0700.000	1,010	00	1,010								
STEWART, MICHAEL D. & DOROTHY	-00-00 76 SHERILL-LINN PK SU										
RT. 2 BOX 196	BNO. 1										
PROCTORVILLE, OHIO 45669-000	0000.00A	RES USE CODE	500								
PARCEL-ID 18-034-0800.000	1,010	00	1,010								

TAX RATE 36.40
A/R RED FACTOR 03.3244
OTH RED FACTOR 04.7465

LAWRENCE
TAX DISTRICT 18-ROME TWP-FAIRLAND S.D.

GENERAL TAX LIST AND DUPLICATE OF REAL AND PUBLIC UTILITY PROPERTY
COUNTY REAL ESTATE TAXES AND SPECIAL ASSESSMENTS

12/28/91

TAX YEAR 1991
INTEREST RATE
PAGE NO 2640

OWNER'S NAME MAILING ADDRESS	DESCRIPTION LAND	IMPROVEMENTS	TOTAL VALUE	TAXES CHARGED	DECEMBER TAXES	PENALTY	JUNE TAXES	PENALTY	TOTAL DELINQUENT	C.D. DATE	MEMO
STEWART, MICHAEL D. & DOROTHY	-00-00 77 SHERILL-LINN PK SU										
RT. 2 BOX 196	BNO. 1										
PROCTORVILLE, OHIO 45669-000	0000.00A	RES USE CODE	500								
PARCEL-ID 18-034-0900.000	1,010	00	1,010								
LOVE BUFORD L. & NORMA	-00-00 78 SHERILL-LINN PK SU										
RT. 2 BOX 200	BNO. 1										
PROCTORVILLE, OHIO 45669	0000.00A	RES USE CODE	500								
PARCEL-ID 18-034-1000.000	1,010	00	1,010								
LOVE, BUFORD L. & NORMA	-00-00 79 SHERILL-LINN PK SU										
RT. 2 BOX 200	BNO. 1										
PROCTORVILLE, OHIO 45669	0000.00A	RES USE CODE	500								
PARCEL-ID 18-034-1100.000	1,010	00	1,010								
LOVE, BUFORD L. & NORMA	-00-00 80 SHERILL-LINN PK SU										
RT. 2 BOX 200	BNO. 1										
PROCTORVILLE, OHIO 45669	0000.00A	RES USE CODE	510								
PARCEL-ID 18-034-1200.000	1,010	17,960	18,970								
	HOMESITE VALUE LISTED BELOW										
	1,010	17,960	18,970								
SAYRE, LEO RAY & ELIZABETH JAN	-00-00 81 SHERILL-LINN PK SU										
RT. 2 BOX 201	BNO. 1										
PROCTORVILLE, OHIO 45669	0000.00A	RES USE CODE	510								
PARCEL-ID 18-034-1300.000	1,130	26,200	27,330								
	HOMESITE VALUE LISTED BELOW										
	1,130	26,200	27,330								
SAYRE, LEO RAY & ELIZABETH JAN	-00-00 82 SHERILL-LINN PK SU										
RT. 2 BOX 201	BNO. 1										
PROCTORVILLE, OHIO 45669	0000.00A	RES USE CODE	500								
PARCEL-ID 18-034-1400.000	1,130	00	1,130								
SAYRE, LEO R. & ELIZABETH J.	-00-00 83 SHERILL-LINN PK SU										
RT. 2 BOX 201	BNO. 1										
PROCTORVILLE, OHIO 45669	0000.00A	RES USE CODE	500								
PARCEL-ID 18-034-1500.000	1,010	00	1,010								
CALDWELL, EDWARD W. AND CLOE A	-00-00 84 SHERILL-LINN PK SU										
NN	BNO. 1										
022	0000.00A	RES USE CODE	510								
C/O TRANSAMERICA											
REAL ESTATE TAX SERVICE	1,010	15,030	16,040								
1105 SCHROCK RD SUITE 437	HOMESITE VALUE LISTED BELOW										
COLUMBUS, OHIO 43229	1,010	15,030	16,040								
PARCEL-ID 18-034-1600.000											
CALDWELL, EDWARD W. & CLOE ANN	-00-00 85 SHERILL-LINN PK SU										

TAX RATE 36.40
A/R RED FACTOR 03.3244
OTH RED FACTOR 04.7465

LAWRENCE
TAX DISTRICT

GENERAL TAX LIST AND DUPLICATE OF REAL AND PUBLIC UTILITY PROPERTY
COUNTY REAL ESTATE TAXES AND SPECIAL ASSESSMENTS

18-ROME TWP-FAIRLAND S.D.

12/28/91

TAX YEAR 1991
INTEREST RATE
PAGE NO 2641

OWNER'S NAME MAILING ADDRESS	DESCRIPTION LAND	IMPROVEMENTS	TOTAL VALUE	TAXES CHARGED	DECEMBER TAXES	PENALTY	JUNE TAXES	PENALTY	TOTAL DELINQUENT	C.D. DATE	MEMO
022 C/O TRANSAMERICA REAL ESTATE TAX SERVICE 1105 SCHROCK RD SUITE 437 COLUMBUS. OHIO 43229 PARCEL-ID 18-034-1700.000	BNO. 1 0000.00A RES USE CODE 500 1,010 00 1,010										
PETRY, FRANKLIN LEROY & LOUISA 006 C/O TRANSAMERICA REAL ESTATE TAX SERVICE 1105 SCHROCK RD SUITE 437 COLUMBUS. OHIO 43229 PARCEL-ID 18-034-1800.000 10-21-91 TRNSF TO 18-034-1800.000 PETRY, LOUISA R.	-00-00 86 SHERILL-LINN PK SU BNO. 1 0000.00A RES USE CODE 510 00 00 00										
PETRY, LOUISA R. 006 C/O T R T S DATA SERVICES 2401 WEST HASSELL RD. SUITE 1510 HOFFMAN, ILL 60195-2001 VOL 561 PG 696 PARCEL-ID 18-034-1800.000 10-21-91 TRNSF FROM 18-034-1800.000 PETRY, FRANKLIN LEROY & L	-00-00 86 SHERILL-LINN PK SU BNO. 1 0000.00A RES USE CODE 510 1,010 14,950 15,960 HOMESITE VALUE LISTED BELOW 1,010 14,950 15,960										
PETRY, LOUISA R. 006 C/O T R T S DATA SERVICES 2401 WEST HASSELL RD. SUITE 1510 HOFFMAN, ILL 60195-2001 VOL 561 PG 696 PARCEL-ID 18-035-0100.000 10-21-91 TRNSF FROM 18-035-0100.000 PETRY, FRANKLIN L & LOUIS	-00-00 87 SHERILL-LINN PK SU BNO. 1 0000.00A RES USE CODE 500 1,010 00 1,010										
PETRY, FRANKLIN L & LOUISA R 006 C/O T R T S DATA SERVICES 2401 WEST HASSELL RD. SUITE 1510 HOFFMAN, ILL 60195-2001 PARCEL-ID 18-035-0100.000 10-21-91 TRNSF TO 18-035-0100.000 PETRY, LOUISA R.	-00-00 87 SHERILL-LINN PK SU BNO. 1 0000.00A RES USE CODE 500 00 00 00										
SPEARS, HERMAN L., JR. ZOLA DRIVE RT. 2 BOX 208 PROCTORVILLE, OH. 45669 PARCEL-ID 18-035-0200.000	-00-00 88 SHERILL-LINN PK SU BNO. 1 0000.00A RES USE CODE 510 1,010 12,940 13,950 HOMESITE VALUE LISTED BELOW 1,010 12,940 13,950										
SPEARS, HERMAN L., JR.	-00-00 89 SHERILL-LINN PK SU										

TAX RATE 36.40
A/R RED FACTOR 03.3244
OTH RED FACTOR 04.7465

LAWRENCE
TAX DISTRICT

GENERAL TAX LIST AND DUPLICATE OF REAL AND PUBLIC UTILITY PROPERTY
COUNTY REAL ESTATE TAXES AND SPECIAL ASSESSMENTS

18-ROME TWP-FAIRLAND S.D.

12/28/91

TAX YEAR 1991
INTEREST RATE
PAGE NO 2642

OWNER'S NAME MAILING ADDRESS	DESCRIPTION LAND	IMPROVEMENTS	TOTAL VALUE	TAXES CHARGED	DECEMBER TAXES	PENALTY	JUNE TAXES	PENALTY	TOTAL DELINQUENT	C.D. DATE	MEMO
ZOLA DRIVE RT.2 BOX 208 PROCTORVILLE, OHIO 45669-0000 PARCEL-ID 18-035-0300.000	BNO. 1 0000.00A RES USE CODE 500 1,010 00 1,010										
SALYER, GARY W. & BEULAH M. RT. 2 BOX 209 PROCTORVILLE, OHIO 45669 PARCEL-ID 18-035-0400.000	-00-00 90 SHERILL-LINN PK SU BNO. 1 0000.00A RES USE CODE 510 1,010 11,140 12,150 HOMESITE VALUE LISTED BELOW 1,010 11,140 12,150										
SALYER, GARY W. & BEULAH M. RT. 2 BOX 209 PROCTORVILLE, OHIO 45669 PARCEL-ID 18-035-0500.000	-00-00 91 SHERILL-LINN PK SU BNO. 1 0000.00A RES USE CODE 500 1,010 00 1,010										
MARTIN, CLAUDE E. & WANDA BROWN P.O. BOX 208 CHESAPEAKE, OHIO 45619 VOL 544 PG 635 PARCEL-ID 18-035-0600.000	-00-00 92 SHERILL-LINN PK SU BNO. 1 0000.00A RES USE CODE 500 1,010 00 1,010										
MARTIN, CLAUDE E. & WANDA BROWN C/O MARTIN, DEBBIE RT. 2 BOX 209A PROCTORVILLE, OHIO 45669 VOL 544 PG 635 PARCEL-ID 18-035-0700.000	-00-00 93 SHERILL-LINN PK SU BNO. 1 0000.00A RES USE CODE 500 1,010 9,070 10,080										
IMES, JAMES CLAYTON & LORETTA FAYE 022 C/O TRANSAMERICA REAL ESTATE TAX SERVICE 1105 SCHROCK RD SUITE 437 COLUMBUS. OHIO 43229 PARCEL-ID 18-035-0800.000	-00-00 94 SHERILL-LINN PK SU BNO. 1 0000.00A RES USE CODE 500 1,010 00 1,010										
IMES, JAMES CLAYTON & LORETTA FAYE 022 C/O TRANSAMERICA REAL ESTATE TAX SERVICE 1105 SCHROCK RD SUITE 437 COLUMBUS. OHIO 43229 PARCEL-ID 18-035-0900.000	-00-00 95 SHERILL-LINN PK SU BNO. 1 0000.00A RES USE CODE 500 1,010 00 1,010										
IMES, JAMES CLAYTON & LORETTA FAYE 022 C/O TRANSAMERICA REAL ESTATE TAX SERVICE 1105 SCHROCK RD SUITE 437 COLUMBUS. OHIO 43229 PARCEL-ID 18-035-1000.000	-00-00 96 SHERILL-LINN PK SU BNO. 1 0000.00A RES USE CODE 510 1,010 13,140 14,150 HOMESITE VALUE LISTED BELOW 1,010 13,140 14,150										

TAX RATE 36.40
A/R RED FACTOR 03.3244
OTH RED FACTOR 04.7465

LAWRENCE
TAX DISTRICT 18-ROME TWP-FAIRLAND S.D.

GENERAL TAX LIST AND DUPLICATE OF REAL AND PUBLIC UTILITY PROPERTY
COUNTY REAL ESTATE TAXES AND SPECIAL ASSESSMENTS

12/28/91

TAX YEAR 1991
INTEREST RATE
PAGE NO 2643

OWNER'S NAME MAILING ADDRESS	DESCRIPTION LAND	IMPROVEMENTS	TOTAL VALUE	TAXES CHARGED	DECEMBER TAXES	PENALTY	JUNE TAXES	PENALTY	TOTAL DELINQUENT	C.D. DATE	MEMO
WATTERSON, ARNOLD E.	-00-00 97 SHERILL-LINN PK SU										
RT. 1	BNO. 1										
APPLE GROVE, W. VA.	0000.00A	RES USE CODE	510								
PARCEL-ID 18-035-1100.000											
	1,010	10,440	11,450								
	HOMESITE VALUE LISTED BELOW										
	1,010	10,440	11,450								
DANFORD, VIOLET E	-00-00 W 10FT LOT 98										
RT. 2 BOX 203	0000.00A	RES USE CODE	500								
PROCTORVILLE, OHIO											
VOL 559 PG 611	240	00	240								
PARCEL-ID 18-035-1201.000											
07-22-91 TRNSF FROM 18-035-1201.000	DUNKUM, JAMES BURTON										
DUNKUM, JAMES BURTON	-00-00 W 10FT LOT 98										
RT. 2 BOX 203	0000.00A	RES USE CODE	500								
PROCTORVILLE, OHIO											
PARCEL-ID 18-035-1201.000	00	00	00								
07-22-91 TRNSF TO 18-035-1201.000	DANFORD, VIOLET E										
WATTERSON, ARNOLD E.	-00-00 98 SHERILL-LINN PK SU										
RT. 1	BNO. 1 PT. 30' E PT.										
APPLE GROVE, W. VA.	0000.00A	RES USE CODE	500								
PARCEL-ID 18-035-1300.000											
	770	00	770								
DANFORD, VIOLET E	-00-00 99 SHERILL-LINN PK SU										
RT. 2 BOX 203	BNO. 1										
PROCTORVILLE, OHIO	0000.00A	RES USE CODE	510								
VOL 559 PG 611											
PARCEL-ID 18-035-1400.000	1,010	14,270	15,280								
	HOMESITE VALUE LISTED BELOW										
	1,010	14,270	15,280								
07-22-91 TRNSF FROM 18-035-1400.000	DUNKUM, JAMES BURTON										
DUNKUM, JAMES BURTON	-00-00 99 SHERILL-LINN PK SU										
RT. 2 BOX 203	BNO. 1										
PROCTORVILLE, OHIO	0000.00A	RES USE CODE	510								
PARCEL-ID 18-035-1400.000											
	00	00	00								
07-22-91 TRNSF TO 18-035-1400.000	DANFORD, VIOLET E										
DUNKUM, JAMES BURTON	-00-00 100 SHERILL-LINN PARK										
RT. 2 BOX 203	SUBDIV. NO. 1										
PROCTORVILLE, OHIO	0000.00A	RES USE CODE	500								
PARCEL-ID 18-035-1500.000											
	00	00	00								
07-22-91 TRNSF TO 18-035-1500.000	DANFORD, VIOLET E										
DANFORD, VIOLET E	-00-00 100 SHERILL-LINN PARK										
RT. 2 BOX 203	SUBDIV. NO. 1										
PROCTORVILLE, OHIO	0000.00A	RES USE CODE	500								

TAX RATE 36.40
A/R RED FACTOR 03.3244
OTH RED FACTOR 04.7465

LAWRENCE
TAX DISTRICT 18-ROME TWP-FAIRLAND S.D.

GENERAL TAX LIST AND DUPLICATE OF REAL AND PUBLIC UTILITY PROPERTY
COUNTY REAL ESTATE TAXES AND SPECIAL ASSESSMENTS

12/28/91

TAX YEAR 1991
INTEREST RATE
PAGE NO 2644

OWNER'S NAME MAILING ADDRESS	DESCRIPTION LAND	IMPROVEMENTS	TOTAL VALUE	TAXES CHARGED	DECEMBER TAXES	PENALTY	JUNE TAXES	PENALTY	TOTAL DELINQUENT	C.D. DATE	MEMO
VOL 559 PG 611											
PARCEL-ID 18-035-1500.000	1,010	00	1,010								
07-22-91 TRNSF FROM 18-035-1500.000	DUNKUM, JAMES BURTON										
DEARFIELD, FRED V. & EDITH L.	-00-00 101 SHERILL-LINN PARK										
RT. 2 BOX 202	SUBDIV. NO. 1										
PROCTORVILLE, OHIO 45669-000	0000.00A	RES USE CODE	500								
PARCEL-ID 18-035-1600.000											
	1,130	00	1,130								
DEARFIELD, FRED V. & EDITH L.	-00-00 102 SHERILL-LINN PARK										
RT. 2 BOX 202	SUBDIV. NO. 1										
PROCTORVILLE, OHIO 45669-000	0000.00A	RES USE CODE	510								
PARCEL-ID 18-035-1700.000											
	1,010	10,380	11,390								
	HOMESITE VALUE LISTED BELOW										
	1,010	10,380	11,390								
VAN HOOSE, MARK STEVEN & CAROL	-00-00 103 SHERILL-LINN PARK										
YN SUE	SUBDIV. NO. 1										
P. O. BOX 1014	0000.00A	RES USE CODE	500								
PROCTORVILLE, OHIO 45669											
$57,900 SALE-2 PARC-2/24/86	1,010	00	1,010								
PARCEL-ID 18-035-1800.000											
VAN HOOSE, MARK STEVEN & CAROL	-00-00 104 SHERILL-LINN PARK										
YN SUE	SUBDIV. NO. 1										
P. O. BOX 1014	0000.00A	RES USE CODE	510								
PROCTORVILLE, OHIO 45669											
$57,900 SALE-2 PARC-2/24/86	1,010	19,680	20,690								
PARCEL-ID 18-036-0100.000	HOMESITE VALUE LISTED BELOW										
	1,010	19,680	20,690								
SOWARDS, IRA R. & LIESEL	-00-00 105 SHERILL-LINN PARK										
C/O MCLENDON MORTGAGE CO.	SUBDIV. NO. 1										
006	0000.00A	RES USE CODE	510								
C/O T R T S DATA SERVICES											
2401 WEST HASSELL RD.	1,010	18,690	19,700								
SUITE 1510	HOMESITE VALUE LISTED BELOW										
HOFFMAN, ILL 60195-2001	1,010	18,690	19,700								
PARCEL-ID 18-036-0200.000											
SOWARDS, IRA R. & LIESEL M.	-00-00 106 SHERILL-LINN PARK										
C/O MCLENDON MORTGAGE CO.	SUBDIV. NO. 1										
006	0000.00A	RES USE CODE	500								
C/O T R T S DATA SERVICES											
2401 WEST HASSELL RD.	1,010	00	1,010								
SUITE 1510											
HOFFMAN, ILL 60195-2001											
PARCEL-ID 18-036-0300.000											
FOLEY, JAMES K. & JUDY	-00-00 107 SHERILL-LINN PARK										
RT. 2 BOX 197	SUBDIV. NO. 1										
PROCTORVILLE, OHIO 45669-000	0000.00A	RES USE CODE	510								
PARCEL-ID 18-036-0400.000											
	1,050	11,010	12,060								
	HOMESITE VALUE LISTED BELOW										
	1,050	11,010	12,060								

TAX RATE 36.40
A/R RED FACTOR 03.3244
OTH RED FACTOR 04.7465

LAWRENCE
TAX DISTRICT

GENERAL TAX LIST AND DUPLICATE OF REAL AND PUBLIC UTILITY PROPERTY
COUNTY REAL ESTATE TAXES AND SPECIAL ASSESSMENTS

18-ROME TWP-FAIRLAND S.D.

12/28/91

TAX YEAR 1991
INTEREST RATE
PAGE NO 2645

OWNER'S NAME MAILING ADDRESS	DESCRIPTION LAND	IMPROVEMENTS	TOTAL VALUE	TAXES CHARGED	DECEMBER TAXES	PENALTY	JUNE TAXES	PENALTY	TOTAL DELINQUENT	C.D. DATE	MEMO
FOLEY, JAMES K. & JUDY RT. 2 BOX 197 PROCTORVILLE, OHIO 45669-000 PARCEL-ID 18-036-0500.000	-00-00 108 SHERILL-LINN PARK SUBDIV. NO. 1 0000.00A RES USE CODE 500 1,010 00 1,010										
JAMES, RONALD H. & JACQUELINE 082 C/O FIRST NATIONAL BANK OF IRONTON P. O. BOX 707 IRONTON, OHIO 45638-0707 PARCEL-ID 18-036-0601.000	-00-00 W20 LOT 109 0000.00A RES USE CODE 500 530 00 530										
FOLEY, JAMES K. & JUDY RT. 2 BOX 197 PROCTORVILLE, OHIO 45669-000 PARCEL-ID 18-036-0700.000	-00-00 109 SHERILL-LINN PARK SUBDIV. NO. 1 E 20' 0000.00A RES USE CODE 500 530 00 530										
JAMES, RONALD H. & JACQUELINE 082 C/O FIRST NATIONAL BANK OF IRONTON P. O. BOX 707 IRONTON, OHIO 45638-0707 PARCEL-ID 18-036-0800.000	-00-00 110 SHERILL-LINN PARK SUBDIV. NO. 1 0000.00A RES USE CODE 510 1,010 13,300 14,310 HOMESITE VALUE LISTED BELOW 1,010 13,300 14,310										
JAMES, RONALD H. & JACQUELINE 082 C/O FIRST NATIONAL BANK OF IRONTON P. O. BOX 707 IRONTON, OHIO 45638-0707 PARCEL-ID 18-036-0900.000	-00-00 111 SHERILL-LINN PARK SUBDIV. NO. 1 0000.00A RES USE CODE 500 1,010 00 1,010										
ROUSH, JOHN A. SR. & IDA L. RT. 2 BOX 161 PROCTORVILLE, OHIO 45669 PARCEL-ID 18-036-1000.000	-00-00 112 SHERILL-LINN PARK SUBDIV. NO. 1 0000.00A RES USE CODE 500 00 00 00 12-19-90 TRNSF TO 18-036-1000.000 ROUSH, IDA L.										
ROUSH, IDA L. RT. 2 BOX 161 PROCTORVILLE, OHIO 45669 VOL 554 PG 561 PARCEL-ID 18-036-1000.000	-00-00 112 SHERILL-LINN PARK SUBDIV. NO. 1 0000.00A RES USE CODE 500 1,130 00 1,130 12-19-90 TRNSF FROM 18-036-1000.000 ROUSH, JOHN A. SR. & IDA										
ROUSH, IDA L. RT. 2 BOX 161 PROCTORVILLE, OHIO 45669 VOL 554 PG 561 PARCEL-ID 18-036-1100.000	-00-00 113 SHERILL-LINN PARK SUBDIV. NO. 1 0000.00A RES USE CODE 500 1,010 00 1,010 12-19-90 TRNSF FROM 18-036-1100.000 ROUSH, JOHN A. SR. & IDA										

TAX RATE 36.40
A/R RED FACTOR 03.3244
OTH RED FACTOR 04.7465

LAWRENCE
TAX DISTRICT

GENERAL TAX LIST AND DUPLICATE OF REAL AND PUBLIC UTILITY PROPERTY
COUNTY REAL ESTATE TAXES AND SPECIAL ASSESSMENTS

18-ROME TWP-FAIRLAND S.D.

12/28/91

TAX YEAR 1991
INTEREST RATE
PAGE NO 2646

OWNER'S NAME MAILING ADDRESS	DESCRIPTION LAND	IMPROVEMENTS	TOTAL VALUE	TAXES CHARGED	DECEMBER TAXES	PENALTY	JUNE TAXES	PENALTY	TOTAL DELINQUENT	C.D. DATE	MEMO
ROUSH, JOHN A. SR. & IDA L. RT. 2 BOX 161 PROCTORVILLE, OHIO 45669 PARCEL-ID 18-036-1100.000	-00-00 113 SHERILL-LINN PARK SUBDIV. NO. 1 0000.00A RES USE CODE 500 00 00 00 12-19-90 TRNSF TO 18-036-1100.000 ROUSH, IDA L.										
RIDDLE, BILLIE & MARY FAYE RT. 4 BOX 364 PROCTORVILLE, OHIO 45669 PARCEL-ID 18-036-1300.000	-00-00 1 GARDNER TERRACE 0000.00A RES USE CODE 510 1,090 15,890 16,980 HOMESITE VALUE LISTED BELOW 1,090 15,890 16,980										
RIDDLE, BILLIE & MARY FAYE RT. 4 BOX 364 PROCTORVILLE, OHIO 45669 PARCEL-ID 18-036-1400.000	-00-00 2 GARDNER TERRACE 0000.00A RES USE CODE 500 1,090 00 1,090										
THORNTON, PAUL DAVID & ESTALEAN 064 C/O LAWRENCE FEDERAL SAVINGS & LOAN - SO. POINT BRANCH 404 SOLIDA ROAD SOUTH POINT, OHIO 45680 PARCEL-ID 18-036-1500.000	-00-00 3 GARDNER TERRACE 0000.00A RES USE CODE 510 1,090 15,060 16,150										
THORNTON, PAUL DAVID & ESTALEAN 064 C/O LAWRENCE FEDERAL SAVINGS & LOAN - SO. POINT BRANCH 404 SOLIDA ROAD SOUTH POINT, OHIO 45680 PARCEL-ID 18-036-1600.000	-00-00 4 GARDNER TERRACE 0000.00A RES USE CODE 500 1,090 00 1,090 HOMESITE VALUE LISTED BELOW										
WAGGONER, LESLIE M. RT. 4 BOX 363 PROCTORVILLE, OHIO 45669 PARCEL-ID 18-036-1700.000	-00-00 5 GARDNER TERRACE 0000.00A RES USE CODE 500 1,090 00 1,090										
WAGGONER, LESLIE M. RT. 4 BOX 363 PROCTORVILLE, OHIO 45669 PARCEL-ID 18-036-1800.000	-00-00 6 GARDNER TERRACE 0000.00A RES USE CODE 500 1,090 00 1,090										
BARNETT, MICHAEL L. & JOYCE G. P.O. BOX 147 PROCTORVILLE, OHIO 45669 PARCEL-ID 18-037-0100.000	-00-00 7 GARDNER TERRACE 0000.00A RES USE CODE 500 00 00 00 02-08-91 TRNSF TO 18-037-0100.000 LIBERTY FEDERAL SAVINGS &										
LIBERTY FEDERAL SAVINGS & LOAN 18-037-0200	-00-00 7 GARDNER TERRACE			Ronald & Nellie A Adams —							

TAX RATE 36.40
A/R RED FACTOR 03.3244
OTH RED FACTOR 04.7465

LAWRENCE
TAX DISTRICT 18-ROME TWP-FAIRLAND S.D.

GENERAL TAX LIST AND DUPLICATE OF REAL AND PUBLIC UTILITY PROPERTY
COUNTY REAL ESTATE TAXES AND SPECIAL ASSESSMENTS

12/28/91

TAX YEAR 1991
INTEREST RATE
PAGE NO 2647

OWNER'S NAME MAILING ADDRESS	DESCRIPTION LAND	IMPROVEMENTS	TOTAL VALUE	TAXES CHARGED	DECEMBER TAXES	PENALTY	JUNE TAXES	PENALTY	TOTAL DELINQUENT	C.D. DATE	MEMO
ASSN 314 PARK DR. IRONTON, OHIO 45638 VOL 556 PG 225 PARCEL-ID 18-037-0100.000	0000.00A 1,090	RES USE CODE 00	500 1,090								
02-08-91 TRNSF FROM 18-037-0100.000		BARNETT, MICHAEL L. & JOY									
BARNETT, MICHAEL L. & JOYCE G. P.O. BOX 147 PROCTORVILLE, OHIO 45669 PARCEL-ID 18-037-0200.000	-00-00 8 GARDNER TERRACE 0000.00A 00	RES USE CODE 00	599 00								
02-08-91 TRNSF TO 18-037-0200.000		LIBERTY FEDERAL SAVINGS &									
LIBERTY FEDERAL SAVINGS & LOAN ASSN 314 PARK AVE IRONTON, OHIO 45638 VOL 556 PG 225 PARCEL-ID 18-037-0200.000	-00-00 8 GARDNER TERRACE 0000.00A 810 HOMESITE VALUE LISTED BELOW	RES USE CODE 1,930	599 2,740	Ronald & Nellie A Adams							
02-08-91 TRNSF FROM 18-037-0200.000		BARNETT, MICHAEL L. & JOY									
LIBERTY FEDERAL SAVINGS & LOAN ASSN 314 PARK AVE IRONTON, OHIO 45638 VOL 556 PG 225 PARCEL-ID 18-037-0300.000	-00-00 9 GARDNER TERRACE 0000.00A 2,170	RES USE CODE 9,980	510 12,150	Ronald & Nellie A Adams							
02-08-91 TRNSF FROM 18-037-0300.000		BARNETT, MICHAEL L. & JOY									
BARNETT, MICHAEL L. & JOYCE G. P.O. BOX 147 PROCTORVILLE OHIO 45669 PARCEL-ID 18-037-0300.000	-00-00 9 GARDNER TERRACE 0000.00A 00	RES USE CODE 00	510 00								
02-08-91 TRNSF TO 18-037-0300.000		LIBERTY FEDERAL SAVINGS &									
SCARBERRY, RONALD ROUTE 2 BOX 99-D ONA, WEST VIRGINIA 25545 VOL 552 PG 775 PARCEL-ID 18-037-0400.000	-00-00 10 GARDNER TERRACE 0000.00A 1,090 HOMESITE VALUE LISTED BELOW 1,090	RES USE CODE 12,300 12,300	510 13,390 13,390	B. JOANNE Bentley & TAMATHA M. Stirling							
SCARBERRY, RONALD ROUTE 2 BOX 99-D ONA, WEST VIRGINIA 25545 VOL 552 PG 775 PARCEL-ID 18-037-0500.000	-00-00 11 GARDNER TERRACE 0000.00A 1,090	RES USE CODE 00	500 1,090	-same -							
RICE, JANET LEE ROUTE 4 GARDENER TERRACE PROCTORVILLE, OHIO 45669 RT 191	-00-00 12 GARDNER TERRACE 0000.00A 1,090	RES USE CODE 11,060	500 12,150								

TAX RATE 36.40
A/R RED FACTOR 03.3244
OTH RED FACTOR 04.7465

LAWRENCE
TAX DISTRICT 18-ROME TWP-FAIRLAND S.D.

GENERAL TAX LIST AND DUPLICATE OF REAL AND PUBLIC UTILITY PROPERTY
COUNTY REAL ESTATE TAXES AND SPECIAL ASSESSMENTS

12/28/91

TAX YEAR 1991
INTEREST RATE
PAGE NO 2648

OWNER'S NAME MAILING ADDRESS	DESCRIPTION LAND	IMPROVEMENTS	TOTAL VALUE	TAXES CHARGED	DECEMBER TAXES	PENALTY	JUNE TAXES	PENALTY	TOTAL DELINQUENT	C.D. DATE	MEMO
PARCEL-ID 18-037-0600.000											
RICE, JANET LEE ROUTE 4 GARDENER TERRACE PROCTORVILLE, OHIO 45669 RT 190 PARCEL-ID 18-037-0700.000	-00-00 13 GARDNER TERRACE 0000.00A 810	RES USE CODE 00	500 810								
HASTINGS, FLORENCE M. 013 C/O CITYFED MORTGAGE COMPANY ATTM: TAX DEPARTMENT 30 WARDER STREET SPRINGFIELD, OHIO 45501 PARCEL-ID 18-037-0800.000	-00-00 14 GARDNER TERRACE 0000.00A 560	RES USE CODE 00	500 560								
HASTINGS, FLORENCE M. 013 C/O CITYFED MORTGAGE COMPANY ATTM: TAX DEPARTMENT 30 WARDER STREET SPRINGFIELD, OHIO 45501 PARCEL-ID 18-037-0900.000	-00-00 15 GARDNER TERRACE 0000.00A 1,050 HOMESITE VALUE LISTED BELOW 1,050	RES USE CODE 13,830 13,830	510 14,880 14,880								
TILLIS, GARY P. & KAREN L. RT. 4 BOX 410 PROCTORVILLE, OHIO 45669 PARCEL-ID 18-037-1000.000	-00-00 16 GARDNER TERRACE 0000.00A 1,050	RES USE CODE 00	500 1,050								
TILLIS, GARY P. & KAREN L. RT. 4 BOX 410 PROCTORVILLE, OHIO 45669 PARCEL-ID 18-037-1100.000	-00-00 17 GARDNER TERRACE 0000.00A 1,050 HOMESITE VALUE LISTED BELOW 1,050	RES USE CODE 15,130 15,130	510 16,180 16,180								
TILLIS,KAREN LEE & GARY PAUL RT 4 BOX 410 PROCTORVILLE OHIO 45669 PARCEL-ID 18-037-1200.000	-00-00 18 GARDNER TERRACE 0000.00A 1,050	RES USE CODE 00	500 1,050								
TILLIS, KAREN LEE & GARY PAUL RT. 4 BOX 410 PROCTORVILLE, OHIO 45669 PARCEL-ID 18-037-1300.000	19 GARDNER TERRACE LESS 5' X 110' 1,050	RES USE CODE 00	500 1,050								
BUCKLEY, SHARON KAY & MARY ALICE SMITH RT 4 BOX 427 PROCTORVILLE, OHIO 45669 PARCEL-ID 18-037-1300.001	19 GARDEN TERRACE 5 FT' X 110 FT. 140	RES USE CODE 00	500 140								
BUCKLEY, SHARON KAY & MARY ALICE SMITH RT 4 BOX 427 PROCTORVILLE, OHIO 45669 PARCEL-ID 18-037-1400.000	-00-00 20 GARDNER TERRACE 0000.00A 810	RES USE CODE 00	500 810								

TAX RATE 36.40
A/R RED FACTOR 03.3244
OTH RED FACTOR 04.7465

LAWRENCE
TAX DISTRICT 18-ROME TWP-FAIRLAND S.D.

GENERAL TAX LIST AND DUPLICATE OF REAL AND PUBLIC UTILITY PROPERTY
COUNTY REAL ESTATE TAXES AND SPECIAL ASSESSMENTS

12/28/91

TAX YEAR 1991
INTEREST RATE
PAGE NO 2649

OWNER'S NAME MAILING ADDRESS	DESCRIPTION LAND	IMPROVEMENTS	TOTAL VALUE	TAXES CHARGED	DECEMBER TAXES	PENALTY	JUNE TAXES	PENALTY	TOTAL DELINQUENT	C.D. DATE	MEMO
BUCKLEY, SHARON KAY & MARY ALI	-00-00 21 GARDNER TERRACE										
CE SMITH	0000.00A	RES USE CODE	500								
RT 4 BOX 427											
PROCTORVILLE, OHIO 45669	1,050	00	1,050								
PARCEL-ID 18-037-1500.000											
BROWN, JEFFREY W. & DEBRA L.	-00-00 22 GARDNER TERRACE										
RT. 4 BOX 414 A	0000.00A	RES USE CODE	500								
PROCTORVILLE, OHIO 45669											
$8000 SALE-2 PARC-6/27/86	1,050	13,570	14,620								
PARCEL-ID 18-037-1600.000											
BROWN, JEFFREY W. & DEBRA L.	-00-00 23 GARDNER TERRACE										
RT. 4 BOX 414 A	0000.00A	RES USE CODE	500								
PROCTORVILLE, OHIO 45669											
$8000 SALE-2 PARC-6/27/86	1,050	00	1,050								
PARCEL-ID 18-037-1700.000											
NIDAY, MELZEDA	-00-00 24 GARDNER TERRACE										
RT. 4 BOX 414	0000.00A	RES USE CODE	500								
PROCTORVILLE, OHIO 45669-0000											
VOL 543 PG 229	1,050	00	1,050								
PARCEL-ID 18-037-1800.000											
NIDAY, MELZEDA	-00-00 25 GARDNER TERRACE										
RT. 4 BOX 414	0000.00A	RES USE CODE	510								
PROCTORVILLE, OHIO 45669-0000											
VOL 543 PG 229	1,050	14,000	15,050								
PARCEL-ID 18-038-0100.000	HOMESITE VALUE LISTED BELOW										
	1,050	14,000	15,050								
SPURLOCK, INEZ M.	-00-00 26 GARDNER TERRACE										
RT. 4 BOX 415	0000.00A	RES USE CODE	500								
PROCTORVILLE, OHIO 45669											
PARCEL-ID 18-038-0200.000	1,050	00	1,050								
SPURLOCK, INEZ M.	-00-00 27 GARDNER TERRACE										
RT. 4 BOX 415	0000.00A	RES USE CODE	510								
PROCTORVILLE, OHIO 45669											
PARCEL-ID 18-038-0300.000	1,050	8,680	9,730								
	HOMESITE VALUE LISTED BELOW										
	1,050	8,680	9,730								
CLARK, ART E. & BETTIE L.	-00-00 28 GARDNER TERRACE										
RT. 4 BOX 380	0000.00A	RES USE CODE	500								
PROCTORVILLE, OHIO 45669											
PARCEL-ID 18-038-0400.000	1,950	00	1,950								
CLARK, ART E. & BETTIE L.	-00-00 29 GARDNER TERRACE										
RT. 4 BOX 380	0000.00A	RES USE CODE	500								
PROCTORVILLE, OHIO 45669											
PARCEL-ID 18-038-0500.000	780	00	780								
CLARK, ART E. & BETTIE L.	-00-00 30 GARDNER TERRACE										
RT. 4 BOX 380	0000.00A	RES USE CODE	510								
PROCTORVILLE, OHIO 45669											
PARCEL-ID 18-038-0600.000	1,050	10,770	11,820								
	HOMESITE VALUE LISTED BELOW										

TAX RATE 36.40
A/R RED FACTOR 03.3244
OTH RED FACTOR 04.7465

LAWRENCE
TAX DISTRICT 18-ROME TWP-FAIRLAND S.D.

GENERAL TAX LIST AND DUPLICATE OF REAL AND PUBLIC UTILITY PROPERTY
COUNTY REAL ESTATE TAXES AND SPECIAL ASSESSMENTS

12/28/91

TAX YEAR 1991
INTEREST RATE
PAGE NO 2650

OWNER'S NAME MAILING ADDRESS	DESCRIPTION LAND	IMPROVEMENTS	TOTAL VALUE	TAXES CHARGED	DECEMBER TAXES	PENALTY	JUNE TAXES	PENALTY	TOTAL DELINQUENT	C.D. DATE	MEMO
	1,050	10,770	11,820								
ALLEN, JOHN P. & JULIA G.	-00-00 31 GARDNER TERRACE										
BOX 29 BUCK ROUTE	0000.00A	RES USE CODE	500								
HINTON, W.VA. 25951											
PARCEL-ID 18-038-0700.000	1,050	00	1,050	Tax Bills —							
ALLEN, JOHN P. & JULIA G.	-00-00 32 GARDNER TERRACE										
BOX 29 BUCK ROUTE	0000.00A	RES USE CODE	510								
HINTON, W.VA. 25951											
PARCEL-ID 18-038-0800.000	1,050	16,730	17,780	Same.							
	HOMESITE VALUE LISTED BELOW										
	1,050	16,730	17,780								
ALLEN, JOHN P. & JULIA G.	-00-00 33 GARDNER TERRACE										
BOX 29 BUCK ROUTE	0000.00A	RES USE CODE	500								
HINTON, W.VA. 25951											
PARCEL-ID 18-038-0900.000	1,050	00	1,050	Same -							
ELLIS, BUDDY AND BETTY COLLEEN	-00-00 36 GARDNER TERRACE										
RT. 4, BOX 385	0000.00A	RES USE CODE	500								
PROCTORVILLE, OHIO 45669											
PARCEL-ID 18-038-1000.000	1,050	00	1,050								
ELLIS, BUDDY AND BETTY COLLEEN	-00-00 35 GARDNER TERRACE										
RT. 4, BOX 385	0000.00A	RES USE CODE	510								
PROCTORVILLE, OHIO 45669											
PARCEL-ID 18-038-1100.000	1,050	18,600	19,650								
	HOMESITE VALUE LISTED BELOW										
	1,050	18,600	19,650								
ELLIS, BUDDY AND BETTY COLLEEN	-00-00 34 GARDNER TERRACE										
ROUTE 4 BOX 385	0000.00A	RES USE CODE	500								
PROCTORVILLE, OHIO 45669											
PARCEL-ID 18-038-1200.000	1,050	00	1,050								
HARRIS, DAVID L. & PAMELA J.	-00-00 37 GARDNER TERRACE										
013	0000.00A	RES USE CODE	510								
C/O CITYFED MORTGAGE COMPANY											
ATTM: TAX DEPARTMENT	1,050	23,580	24,630								
30 WARDER STREET	HOMESITE VALUE LISTED BELOW										
SPRINGFIELD, OHIO 45501	1,050	23,580	24,630								
PARCEL-ID 18-038-1300.000											
HARRIS, DAVID L. & PAMELA J.	-00-00 38 GARDNER TERRACE										
013	0000.00A	RES USE CODE	500								
C/O CITYFED MORTGAGE COMPANY											
ATTM: TAX DEPARTMENT	1,050	00	1,050								
30 WARDER STREET											
SPRINGFIELD, OHIO 45501											
PARCEL-ID 18-038-1400.000											
ANGELO, TONY D. & DONNA	-00-00 39 GARDNER TERRACE										
C/O TONY D. ANGELO	W1/2 20' ON GARDNER DRADJ. LO										
RT. 4 BOX 390 GARDNER T	T 0000.00A	RES USE CODE	500								
PROCTORVILLE, OHIO 45669											
PARCEL-ID 18-038-1500.000	530	00	530								

TAX RATE 36.40
A/R RED FACTOR 03.3244
OTH RED FACTOR 04.7465

LAWRENCE
TAX DISTRICT

GENERAL TAX LIST AND DUPLICATE OF REAL AND PUBLIC UTILITY PROPERTY
COUNTY REAL ESTATE TAXES AND SPECIAL ASSESSMENTS

18-ROME TWP-FAIRLAND S.D.

12/28/91

TAX YEAR 1991
INTEREST RATE
PAGE NO 2651

OWNER'S NAME MAILING ADDRESS	DESCRIPTION LAND	IMPROVEMENTS	TOTAL VALUE	TAXES CHARGED	DECEMBER TAXES	PENALTY	JUNE TAXES	PENALTY	TOTAL DELINQUENT	C.D. DATE	MEMO
ANGELO, TONY & DONNA R. 4 BOX 390 PROCTORVILLE, OHIO 45669 PARCEL-ID 18-038-1600.000	-00-00 39 GARDNER TERRACE LESS W1/2 20' GARDNER DR. ADJ . 0000.00A RES USE CODE 500 530 00 530										
ANGELO, TONY D. & DONNA L. C/O TONY D. ANGELO RT. 4 BOX 390 GARDNER T PROCTORVILLE, OHIO 45669 PARCEL-ID 18-038-1700.000	-00-00 40 GARDNER TERRACE 0000.00A RES USE CODE 500 1,050 00 1,050										
ANGELO, TONY D. & DONNA C/O TONY D. ANGELO RT. 4 BOX 390 GARDNER T PROCTORVILLE, OHIO 45669 PARCEL-ID 18-038-1800.000	-00-00 41 GARDNER TERRACE 0000.00A RES USE CODE 510 1,050 18,900 19,950 HOMESITE VALUE LISTED BELOW 1,050 18,900 19,950										
THACKER, PHYLLIS J. 008 C/O THE LEADER MORTGAGE CO. SUITE 650 1015 EUCLID AVE. CLEVELAND, OHIO 44115 PARCEL-ID 18-039-0100.000	-00-00 42 GARDNER TERRACE 0000.00A RES USE CODE 510 1,050 16,860 17,910 HOMESITE VALUE LISTED BELOW 1,050 16,860 17,910										
THACKER, PHYLLIS J. 008 C/O THE LEADER MORTGAGE CO. SUITE 650 1015 EUCLID AVE. CLEVELAND, OHIO 44115 PARCEL-ID 18-039-0200.000	-00-00 43 GARDNER TERRACE 0000.00A RES USE CODE 500 1,090 00 1,090										
THACKER, PHYLLIS J. 008 C/O THE LEADER MORTGAGE CO. SUITE 650 1015 EUCLID AVE. CLEVELAND, OHIO 44115 PARCEL-ID 18-039-0300.000	-00-00 44 GARDNER TERRACE 0000.00A RES USE CODE 500 1,090 00 1,090										
BONNETT, RICHARD B. & KATHLEEN RT. 4 BOX 393 PROCTORVILLE, OHIO 45669-0000 PARCEL-ID 18-039-0400.000	-00-00 45 GARDNER TERRACE 0000.00A RES USE CODE 500 480 00 480										
BONNETT, RICHARD B. & KATHLEEN RT. 4 BOX 393 PROCTORVILLE, OHIO 45669 PARCEL-ID 18-039-0500.000	-00-00 46 GARDNER TERRACE 0000.00A RES USE CODE 510 1,050 17,850 18,900 HOMESITE VALUE LISTED BELOW 1,050 17,850 18,900										
BONNETT, RICHARD B. & KATHLEEN RT. 4 BOX 393 PROCTORVILLE, OHIO 45669-0000 PARCEL-ID 18-039-0600.000	-00-00 47 GARDNER TERRACE 0000.00A RES USE CODE 500 1,050 00 1,050										

TAX RATE 36.40
A/R RED FACTOR 03.3244
OTH RED FACTOR 04.7465

LAWRENCE
TAX DISTRICT

GENERAL TAX LIST AND DUPLICATE OF REAL AND PUBLIC UTILITY PROPERTY
COUNTY REAL ESTATE TAXES AND SPECIAL ASSESSMENTS

18-ROME TWP-FAIRLAND S.D.

12/28/91

TAX YEAR 1991
INTEREST RATE
PAGE NO 2652

OWNER'S NAME MAILING ADDRESS	DESCRIPTION LAND	IMPROVEMENTS	TOTAL VALUE	TAXES CHARGED	DECEMBER TAXES	PENALTY	JUNE TAXES	PENALTY	TOTAL DELINQUENT	C.D. DATE	MEMO
BONNETT, RICHARD B. & KATHLEEN RT. 4 BOX 393 PROCTORVILLE, OHIO 45669-0000 PARCEL-ID 18-039-0700.000	-00-00 48 GARDNER TERRACE 0000.00A RES USE CODE 500 1,050 00 1,050										
BONNETT, RICHARD B. AND K. A. C/O R. B. AND K. A. BONNETT RT. 4 BOX 393 PROCTORVILLE, OHIO 45669-0000 PARCEL-ID 18-039-0800.000	-00-00 49 GARDNER TERRACE 0000.00A RES USE CODE 500 1,050 00 1,050										
JOSEPH, WILLIAM A. JR. & AUDREY C/O CITIZEN MTG. CORP. 019 C/O SOURCE ONE MORTGAGE SE CO 27555 FARMINGTON ROAD P. O. BOX 1800 FARMINGTON HILLS, M 48018 PARCEL-ID 18-039-0900.000	-00-00 50 GARDNER TERRACE 0000.00A RES USE CODE 500 1,050 00 1,050										
JOSEPH, WILLIAM A. JR. & CITIZENS MORTGAGE CORP. 019 C/O SOURCE ONE MORTGAGE SE CO 27555 FARMINGTON ROAD P. O. BOX 1800 FARMINGTON HILLS, M 48018 PARCEL-ID 18-039-1000.000	-00-00 51 GARDNER TERRACE 0000.00A RES USE CODE 510 1,050 15,930 16,980 HOMESITE VALUE LISTED BELOW 1,050 15,930 16,980										
NEFF, CARL B. & HELEN G. RT. 4, BOX 402 PROCTORVILLE, OHIO 45669 PARCEL-ID 18-039-1100.000	-00-00 52 GARDNER TERRACE 0000.00A RES USE CODE 500 1,050 00 1,050										
NEFF, CARL B. & HELEN G. RT. 4, BOX 402 PROCTORVILLE, OHIO 45669 PARCEL-ID 18-039-1200.000	-00-00 53 GARDNER TERRACE 0000.00A RES USE CODE 500 1,050 00 1,050										
HARRIS, RICK & LINDA R. 4 BOX 384 PROCTORVILLE, OHIO 45669 PARCEL-ID 18-039-1300.000	-00-00 54 GARDNER TERRACE 0000.00A RES USE CODE 500 1,050 00 1,050										
HARRIS, RICK & LINDA R. 4 BOX 384 PROCTORVILLE, OHIO 45669 PARCEL-ID 18-039-1400.000	-00-00 55 GARDNER TERRACE 0000.00A RES USE CODE 510 1,050 10,810 11,860 HOMESITE VALUE LISTED BELOW 1,050 10,810 11,860										
HARRIS, RICK & LINDA R. 4 BOX 384 PROCTORVILLE, OHIO 45669 PARCEL-ID 18-039-1500.000	-00-00 56 GARDNER TERRACE 0000.00A RES USE CODE 500 1,050 00 1,050										

TAX RATE 36.40
A/R RED FACTOR 03.3244
OTH RED FACTOR 04.7465

LAWRENCE
TAX DISTRICT 18-ROME TWP-FAIRLAND S.D.

GENERAL TAX LIST AND DUPLICATE OF REAL AND PUBLIC UTILITY PROPERTY
COUNTY REAL ESTATE TAXES AND SPECIAL ASSESSMENTS

12/28/91

TAX YEAR 1991
INTEREST RATE
PAGE NO 2653

OWNER'S NAME MAILING ADDRESS	DESCRIPTION LAND	IMPROVEMENTS	TOTAL VALUE	TAXES CHARGED	DECEMBER TAXES	PENALTY	JUNE TAXES	PENALTY	TOTAL DELINQUENT	C.D. DATE	MEMO
WEBB, SCOTT JR. AND DANNIS J.	-00-00 57 GARDNER TERRACE										
C/O FULTON AND GOSS INC.	0000.00A	RES USE CODE	500								
022											
C/O TRANSAMERICA	1,050	00	1,050								
REAL ESTATE TAX SERVICE											
1105 SCHROCK RD SUITE 437											
COLUMBUS. OHIO 43229											
PARCEL-ID 18-039-1600.000											
WEBB, SCOTT JR. AND DANNIS J.	-00-00 58 GARDNER TERRACE										
C/O FULTON AND GOSS INC.	0000.00A	RES USE CODE	510								
022											
C/O TRANSAMERICA	1,050	14,470	15,520								
REAL ESTATE TAX SERVICE	HOMESITE VALUE LISTED BELOW										
1105 SCHROCK RD SUITE 437	1,050	14,470	15,520								
COLUMBUS. OHIO 43229											
PARCEL-ID 18-039-1700.000											
WEBB, SCOTT JR. AND DANNIS J.	-00-00 59 GARDNER TERRACE										
C/O FULTON AND GOSS INC.	0000.00A	RES USE CODE	500								
022											
C/O TRANSAMERICA	1,170	00	1,170								
REAL ESTATE TAX SERVICE											
1105 SCHROCK RD SUITE 437											
COLUMBUS. OHIO 43229											
PARCEL-ID 18-039-1800.000											
HOOVER, DAVY L.	-00-00 60 GARDNER TERRACE										
RT. 4 BOX 406	0000.00A	RES USE CODE	500								
PROCTORVILLE, OHIO 45669-0000											
PARCEL-ID 18-040-0100.000	1,050	00	1,050								
HOOVER, DAVY L.	-00-00 61 GARDNER TERRACE										
RT. 4 BOX 406	0000.00A	RES USE CODE	510								
PROCTORVILLE, OHIO 45669-0000											
PARCEL-ID 18-040-0200.000	1,050	13,600	14,650								
	HOMESITE VALUE LISTED BELOW										
	1,050	13,600	14,650								
HOOVER, DAVY L.	-00-00 62 GARDNER TERRACE										
RT. 4 BOX 406	0000.00A	RES USE CODE	500								
PROCTORVILLE, OHIO 45669-0000											
PARCEL-ID 18-040-0300.000	1,050	00	1,050								
STARK, ELIZABETH B.	-00-00 63,64 GARDNER TERRACE										
P. O. BOX 67	0000.00A	RES USE CODE	510								
PROCTORVILLE, OH. 45669-0000											
PARCEL-ID 18-040-0400.000	1,050	14,160	15,210								
	HOMESITE VALUE LISTED BELOW										
	1,050	14,160	15,210								
NEFF, CARL B. & HELEN G.	-00-00 65 GARDNER TERRACE										
RT. 4, BOX 402	0000.00A	RES USE CODE	500								
PROCTORVILLE, OHIO 45669											
PARCEL-ID 18-040-0500.000	1,050	00	1,050								
NEFF, CARL B. & HELEN G.	-00-00 66 GARDNER TERRACE										
RT. 4, BOX 402	0000.00A	RES USE CODE	510								

TAX RATE 36.40
A/R RED FACTOR 03.3244
OTH RED FACTOR 04.7465

LAWRENCE
TAX DISTRICT 18-ROME TWP-FAIRLAND S.D.

GENERAL TAX LIST AND DUPLICATE OF REAL AND PUBLIC UTILITY PROPERTY
COUNTY REAL ESTATE TAXES AND SPECIAL ASSESSMENTS

12/28/91

TAX YEAR 1991
INTEREST RATE
PAGE NO 2654

OWNER'S NAME MAILING ADDRESS	DESCRIPTION LAND	IMPROVEMENTS	TOTAL VALUE	TAXES CHARGED	DECEMBER TAXES	PENALTY	JUNE TAXES	PENALTY	TOTAL DELINQUENT	C.D. DATE	MEMO
PROCTORVILLE, OHIO 45669											
PARCEL-ID 18-040-0600.000	1,050	13,040	14,090								
	HOMESITE VALUE LISTED BELOW										
	1,050	13,040	14,090								
NEFF, CARL B. & HELEN G.	-00-00 67 GARDNER TERRACE										
RT. 4, BOX 402	0000.00A	RES USE CODE	500								
PROCTORVILLE, OHIO 45669											
PARCEL-ID 18-040-0700.000	1,050	00	1,050								
SMITH, ROGER W. & SANDRA L.	-00-00 68 GARDNER TERRACE										
RT. 4 GARDNER TERRACE	0000.00A	RES USE CODE	500								
PROCTORVILLE, OHIO 45669											
PARCEL-ID 18-040-0800.000	750	00	750								
SMITH, ROGER W. & SANDRA L.	-00-00 69 GARDNER TERRACE										
RT. 4 GARDNER TERRACE	0000.00A	RES USE CODE	500								
PROCTORVILLE, OHIO 45669											
PARCEL-ID 18-040-0900.000	750	00	750								
SMITH, ROGER W. & SANDRA L.	-00-00 70 GARDNER TERRACE										
RT. 4 GARDNER TERRACE	0000.00A	RES USE CODE	500								
PROCTORVILLE, OHIO 45669											
PARCEL-ID 18-040-1000.000	750	00	750								
DENNISON, CHARLES E. & BONNIE	-00-00 71 GARDNER TERRACE										
M.	0000.00A	RES USE CODE	500								
RT. 4 BOX 397A											
PROCTORVILLE, OH. 45669-0000	1,050	00	1,050								
VOL 550 PG 277											
PARCEL-ID 18-040-1100.000											
DENNISON, CHARLES E. & BONNIE	-00-00 72 GARDNER TERRACE										
M.	0000.00A	RES USE CODE	500								
RT 4 BOX 397-A											
PROCTORVILLE, OHIO 45669	1,050	00	1,050								
VOL 548 PG 287											
PARCEL-ID 18-040-1200.000											
DENNISON, CHARLES E. & BONNIE	-00-00 73 GARDNER TERRACE										
M.	0000.00A	RES USE CODE	500								
RT 4 BOX 397-A											
PROCTORVILLE, OHIO 45669	1,050	00	1,050								
VOL 548 PG 287]											
PARCEL-ID 18-040-1300.000											
DENNISON, CHARLES E. & BONNIE	-00-00 74 GARDNER TERRACE										
M.	0000.00A	RES USE CODE	510								
RT 4 BOX 397-A											
PROCTORVILLE, OHIO 45669	1,250	27,330	28,580								
VOL 548 PG 287											
PARCEL-ID 18-040-1400.000											
DOLAN, WAYNE A. & BRENDA L.	-00-00 75 GARDNER TERRACE										
002	0000.00A	RES USE CODE	510								
C/O CHEMICAL MORTGAGE											
ATTN.- TAX DEPT.	1,250	17,420	18,670								
200 OLD WILSON BRIDGE RD.	HOMESITE VALUE LISTED BELOW										

TAX RATE 36.40
A/R RED FACTOR 03.3244
OTH RED FACTOR 04.7465

LAWRENCE
TAX DISTRICT

GENERAL TAX LIST AND DUPLICATE OF REAL AND PUBLIC UTILITY PROPERTY
COUNTY REAL ESTATE TAXES AND SPECIAL ASSESSMENTS

18-ROME TWP-FAIRLAND S.D.

12/28/91

TAX YEAR 1991
INTEREST RATE
PAGE NO 2655

OWNER'S NAME MAILING ADDRESS	DESCRIPTION LAND	IMPROVEMENTS	TOTAL VALUE	TAXES CHARGED	DECEMBER TAXES	PENALTY	JUNE TAXES	PENALTY	TOTAL DELINQUENT	C.D. DATE	MEMO
WORTHINGTON, OHIO 43085	1,250	17,420	18,670								
PARCEL-ID 18-040-1500.000											
DOLAN, WAYNE A. & BRENDA L.	-00-00 76 GARDNER TERRACE										
002	W 30'										
C/O CHEMICAL MORTGAGE	0000.00A	RES USE CODE	500								
ATTN.- TAX DEPT.											
200 OLD WILSON BRIDGE RD.	280	00	280								
WORTHINGTON, OHIO 43085											
PARCEL-ID 18-040-1700.000											
WILLIAMS, CHARLES M. & LEAP, T	-00-00 76 GARDNER TERRACE										
RINA L.	E 10'										
043	0000.00A	RES USE CODE	500								
C/O ATLANTIC FINANCIAL											
ONE PIEDMONT ROAD	280	00	280								
P. O. BOX 2787											
CHARLESTON, WEST VI 25330-0006											
PARCEL-ID 18-040-1800.000											
WILLIAMS, CHARLES M. & LEAP, T	-00-00 77 GARDNER TERRACE										
RINA L.	0000.00A	RES USE CODE	510								
043											
C/O ATLANTIC FINANCIAL	1,050	10,380	11,430								
ONE PIEDMONT ROAD	HOMESITE VALUE LISTED BELOW										
P. O. BOX 2787	1,050	10,380	11,430								
CHARLESTON, WEST VI 25330-0006											
PARCEL-ID 18-041-0500.000											
WILLIAMS, CHARLES M. & LEAP, T	-00-00 78 GARDNER TERRACE										
RINA L.	PT S 10'										
043	0000.00A	RES USE CODE	500								
C/O ATLANTIC FINANCIAL											
ONE PIEDMONT ROAD	280	00	280								
P. O. BOX 2787											
CHARLESTON, WEST VI 25330-0006											
PARCEL-ID 18-041-0600.000											
MC CLUNG, RAY N. & BARBARA L.	-00-00 78 GARDNER TERRACE										
RT. 4 BOX 399	E30'										
PROCTORVILLE, OHIO 45669	0000.00A	RES USE CODE	500								
PARCEL-ID 18-041-0700.000											
	810	00	810								
MC CLUNG, RAY N. & BARBARA	-00-00 79 GARDNER TERRACE										
RT. 4 BOX 399	0000.00A	RES USE CODE	510								
PROCTORVILLE, OHIO 45669											
PARCEL-ID 18-041-0800.000	1,050	13,270	14,320								
	HOMESITE VALUE LISTED BELOW										
	1,050	13,270	14,320								
MILLER, ROY D. & THELMA H.	-00-00 80 GARDNER TERRACE										
GARDNER TERR.	0000.00A	RES USE CODE	510								
PROCTORVILLE, OHIO 45669-0000											
PARCEL-ID 18-041-0900.000	1,050	19,150	20,200								
	HOMESITE VALUE LISTED BELOW										
	1,050	19,150	20,200								
MILLER, ROY D. & THELMA H.	-00-00 81 GARDNER TERRACE										
GARDNER TERR.	0000.00A	RES USE CODE	500								
PROCTORVILLE, OHIO 45669-0000											

TAX RATE 36.40
A/R RED FACTOR 03.3244
OTH RED FACTOR 04.7465

LAWRENCE
TAX DISTRICT

GENERAL TAX LIST AND DUPLICATE OF REAL AND PUBLIC UTILITY PROPERTY
COUNTY REAL ESTATE TAXES AND SPECIAL ASSESSMENTS

18-ROME TWP-FAIRLAND S.D.

12/28/91

TAX YEAR 1991
INTEREST RATE
PAGE NO 2656

OWNER'S NAME MAILING ADDRESS	DESCRIPTION LAND	IMPROVEMENTS	TOTAL VALUE	TAXES CHARGED	DECEMBER TAXES	PENALTY	JUNE TAXES	PENALTY	TOTAL DELINQUENT	C.D. DATE	MEMO
PARCEL-ID 18-041-1000.000	1,050	00	1,050								
MILLER, ROY D. & THELMA H.	-00-00 82 GARDNER TERRACE										
GARDNER TERR.	0000.00A	RES USE CODE	500								
PROCTORVILLE, OHIO 45669-0000											
PARCEL-ID 18-041-1100.000	1,050	00	1,050								
CARTER, HAYSE & CARRIE	-00-00 83 GARDNER TERRACE										
RT. 4 BOX 403	0000.00A	RES USE CODE	500								
PROCTORVILLE, OHIO 45669											
PARCEL-ID 18-041-1200.000	1,050	00	1,050								
CARTER, HAYSE & CARRIE	-00-00 84 GARDNER TERRACE										
RT. 4 BOX 403	0000.00A	RES USE CODE	510								
PROCTORVILLE, OHIO 45669											
PARCEL-ID 18-041-1300.000	1,050	12,340	13,390								
	HOMESITE VALUE LISTED BELOW										
	1,050	12,340	13,390								
DALTON, BILLY MACK & DELEPHINE	-00-00 85 GARDNER TERRACE										
RT. 4 BOX 404	0000.00A	RES USE CODE	500								
PROCTORVILLE, OHIO 45669											
PARCEL-ID 18-041-1400.000	1,050	00	1,050								
DALTON, BILLY MACK & DELEPHINE	-00-00 86 GARDNER TERRACE										
RT. 4 BOX 404	0000.00A	RES USE CODE	510								
PROCTORVILLE, OHIO 45669											
PARCEL-ID 18-041-1500.000	1,050	10,740	11,790								
	HOMESITE VALUE LISTED BELOW										
	1,050	10,740	11,790								
SABA, SHAWKEY E. & LENA B.	-00-00 87 GARDNER TERRACE										
RT. 4 BOX 407	0000.00A	RES USE CODE	500								
PROCTORVILLE, OHIO 45669-0000											
PARCEL-ID 18-041-1600.000	1,050	00	1,050								
SABA, SHAWKEY E. & LENA B.	-00-00 88 GARDNER TERRACE										
RT. 4 BOX 407	0000.00A	RES USE CODE	500								
PROCTORVILLE, OHIO 45669-0000											
PARCEL-ID 18-041-1700.000	1,050	00	1,050								
SABA, SHAWKEY E. & LENA B.	-00-00 89 GARDNER TERRACE										
RT. 4 BOX 407	0000.00A	RES USE CODE	500								
PROCTORVILLE, OHIO 45669-0000											
PARCEL-ID 18-041-1800.000	1,050	00	1,050								
SABA, SHAWKEY E. & LENA B.	-00-00 90 GARDNER TERRACE										
RT. 4 BOX 407	0000.00A	RES USE CODE	510								
PROCTORVILLE, OHIO 45669-0000											
PARCEL-ID 18-042-0100.000	1,050	14,560	15,610								
	HOMESITE VALUE LISTED BELOW										
	1,050	14,560	15,610								
SMITH, ROBERT L. & GLADYS G.	-00-00 91 GARDNER TERRACE										
RT. 4 BOX 411	0000.00A	RES USE CODE	500								

TAX RATE 36.40
A/R RED FACTOR 03.3244
OTH RED FACTOR 04.7465

LAWRENCE
TAX DISTRICT 18-ROME TWP-FAIRLAND S.D.

GENERAL TAX LIST AND DUPLICATE OF REAL AND PUBLIC UTILITY PROPERTY
COUNTY REAL ESTATE TAXES AND SPECIAL ASSESSMENTS

12/28/91

TAX YEAR 1991
INTEREST RATE
PAGE NO 2657

OWNER'S NAME MAILING ADDRESS	DESCRIPTION LAND	IMPROVEMENTS	TOTAL VALUE	TAXES CHARGED	DECEMBER TAXES	PENALTY	JUNE TAXES	PENALTY	TOTAL DELINQUENT	C.D. DATE	MEMO
PROCTORVILLE, OHIO 45669											
PARCEL-ID 18-042-0200.000	1,850	00	1,850								
SMITH, ROBERT L. & GLADYS G.	-00-00 92 GARDNER TERRACE										
RT. 4 BOX 411	0000.00A	RES USE CODE	510								
PROCTORVILLE, OHIO 45669											
PARCEL-ID 18-042-0300.000	1,050	13,070	14,120								
	HOMESITE VALUE LISTED BELOW										
	1,050	13,070	14,120								
METZ, WALTON LEE & READITH LAU	-00-00 93 GARDNER TERRACE										
RT. 4 BOX 413	0000.00A	RES USE CODE	500								
PROCTORVILLE, OHIO 45669											
PARCEL-ID 18-042-0400.000	1,050	00	1,050								
METZ, WALTON LEE & READITH LAU	-00-00 94 GARDNER TERRACE										
RT. 4 BOX 413	0000.00A	RES USE CODE	510								
PROCTORVILLE, OHIO 45669											
PARCEL-ID 18-042-0500.000	1,050	13,060	14,110								
	HOMESITE VALUE LISTED BELOW										
	1,050	13,060	14,110								
METZ, WALTON LEE & READITH LAU	-00-00 95 GARDNER TERRACE										
RT. 4 BOX 413	0000.00A	RES USE CODE	500								
PROCTORVILLE, OHIO 45669											
PARCEL-ID 18-042-0600.000	1,050	00	1,050								
METZ, WALTON LEE & READITH LAU	-00-00 96 GARDNER TERRACE										
RT. 4 BOX 413	0000.00A	RES USE CODE	500								
PROCTORVILLE, OHIO 45669											
PARCEL-ID 18-042-0700.000	1,050	00	1,050								
METZ, WALTON LEE & READITH LAU	-00-00 97 GARDNER TERRACE										
RT. 4 BOX 413	0000.00A	RES USE CODE	500								
PROCTORVILLE, OHIO 45669											
PARCEL-ID 18-042-0800.000	970	00	970								
SABA, SHAWKEY E. & LENA B.	-00-00 98 GARDNER TERRACE										
RT. 4 BOX 407	0000.00A	RES USE CODE	500								
PROCTORVILLE, OHIO 45669-0000											
PARCEL-ID 18-042-0900.000	1,050	00	1,050								
SABA, SHAWKEY E. & LENA B.	-00-00 99 GARDNER TERRACE										
RT. 4 BOX 407	0000.00A	RES USE CODE	500								
PROCTORVILLE, OHIO 45669-0000											
PARCEL-ID 18-042-1000.000	1,050	00	1,050								
DAWSON, JACK O. & LINDA LOU	-00-00 100 GARDNER TERRACE										
RT. 4 BOX 419 GARDNER T	0000.00A	RES USE CODE	500								
PROCTORVILLE, OHIO 45669											
PARCEL-ID 18-042-1100.000	1,050	00	1,050								
DAWSON, JACK O. & LINDA LOU	-00-00 101 GARDNER TERRACE										
RT. 4 BOX 419 GARDNER T	0000.00A	RES USE CODE	510								

TAX RATE 36.40
A/R RED FACTOR 03.3244
OTH RED FACTOR 04.7465

LAWRENCE
TAX DISTRICT 18-ROME TWP-FAIRLAND S.D.

GENERAL TAX LIST AND DUPLICATE OF REAL AND PUBLIC UTILITY PROPERTY
COUNTY REAL ESTATE TAXES AND SPECIAL ASSESSMENTS

12/28/91

TAX YEAR 1991
INTEREST RATE
PAGE NO 2658

OWNER'S NAME MAILING ADDRESS	DESCRIPTION LAND	IMPROVEMENTS	TOTAL VALUE	TAXES CHARGED	DECEMBER TAXES	PENALTY	JUNE TAXES	PENALTY	TOTAL DELINQUENT	C.D. DATE	MEMO
PROCTORVILLE, OHIO 45669											
PARCEL-ID 18-042-1200.000	1,050	17,090	18,140								
	HOMESITE VALUE LISTED BELOW										
	1,050	17,090	18,140								
RAMEY, L. RANDALL AND HELEN	-00-00 102 GARDNER TERRACE										
022	0000.00A	RES USE CODE	500								
C/O TRANSAMERICA											
REAL ESTATE TAX SERVICE	1,050	18,210	19,260								
1105 SCHROCK RD SUITE 437											
COLUMBUS. OHIO 43229											
10,000.00 2 PARCELS											
PARCEL-ID 18-042-1300.000											
RAMEY, L. RANDALL AND HELEN	-00-00 103 GARDNER TERRACE										
022	0000.00A	RES USE CODE	500								
C/O TRANSAMERICA											
REAL ESTATE TAX SERVICE	1,050	00	1,050								
1105 SCHROCK RD SUITE 437											
COLUMBUS. OHIO 43229											
10,000.00 2 PARCELS											
PARCEL-ID 18-042-1400.000											
BOSTER, RUBY LEE	-00-00 104 GARDNER TERRACE										
RT. 4 BOX 194	0000.00A	RES USE CODE	500								
PROCTORVILLE, OHIO 45669											
PARCEL-ID 18-042-1500.000	1,050	00	1,050								
BOSTER, RUBY LEE	-00-00 105 GARDNER TERRACE										
RT. 4 BOX 194	0000.00A	RES USE CODE	500								
PROCTORVILLE, OHIO 45669											
PARCEL-ID 18-042-1600.000	1,050	00	1,050								
MITCHEM, ALBERT E. SRS. & LEOR	-00-00 106 GARDNER TERRACE										
A	0000.00A	RES USE CODE	510								
RT. 4 BOX 128											
PROCTORVILLE, OHIO 45669	1,050	12,270	13,320								
PARCEL-ID 18-042-1700.000	HOMESITE VALUE LISTED BELOW										
	1,050	12,270	13,320								
MITCHEM, ALBERT E. SR. & LEORA	-00-00 107 GARDNER TERRACE										
RT. 4 BOX 128	0000.00A	RES USE CODE	500								
PROCTORVILLE, OHIO 45669											
PARCEL-ID 18-042-1800.000	1,050	00	1,050								
BRUMFIELD, ARVEL L. & BIRDIE F	-00-00 108 GARDNER TERRACE										
RT. 4 BOX 424	0000.00A	RES USE CODE	500								
PROCTORVILLE, OHIO 45669											
PARCEL-ID 18-043-0100.000	1,050	00	1,050								
BRUMFIELD, AVRIL L.	-00-00 109 GARDNER TERRACE										
RT. 4 BOX 424	0000.00A	RES USE CODE	500								
PROCTORVILLE, OHIO 45669											
PARCEL-ID 18-043-0200.000	1,050	00	1,050								
BRUMFIELD, AVRIL L.	-00-00 110 GARDNER TERRACE										
RT. 4 BOX 424	0000.00A	RES USE CODE	510								

TAX RATE 36.40
A/R RED FACTOR 03.3244
OTH RED FACTOR 04.7465

LAWRENCE
TAX DISTRICT

GENERAL TAX LIST AND DUPLICATE OF REAL AND PUBLIC UTILITY PROPERTY
COUNTY REAL ESTATE TAXES AND SPECIAL ASSESSMENTS

18-ROME TWP-FAIRLAND S.D.

12/28/91

TAX YEAR 1991
INTEREST RATE
PAGE NO 2659

OWNER'S NAME MAILING ADDRESS	DESCRIPTION			TAXES CHARGED	DECEMBER TAXES	PENALTY	JUNE TAXES	PENALTY	TOTAL DELINQUENT	C.D. DATE	MEMO
	LAND	IMPROVEMENTS	TOTAL VALUE								
PROCTORVILLE, OHIO 45669											
PARCEL-ID 18-043-0300.000	1,010	16,330	17,340								
	HOMESITE VALUE LISTED BELOW										
	1,010	16,330	17,340								
BRUMFIELD, AVRIL L.	-00-00 111 GARDNER TERRACE										
RT. 4 BOX 424	0000.00A	RES USE CODE	500								
PROCTORVILLE, OHIO 45669											
PARCEL-ID 18-043-0400.000	890	00	890								
BRUMFIELD, AVRIL L. & BIRDIE F	-00-00 112 GARDNER TERRACE										
RT. 4 BOX 424	0000.00A	RES USE CODE	500								
PROCTORVILLE, OHIO 45669											
PARCEL-ID 18-043-0500.000	440	00	440								
TURNER, EDWARD & BARBARA	-00-00 113 GARDNER TERRACE										
022	0000.00A	RES USE CODE	500								
C/O TRANSAMERICA											
REAL ESTATE TAX SERVICE	1,050	00	1,050								
1105 SCHROCK RD SUITE 437											
COLUMBUS. OHIO 43229											
PARCEL-ID 18-043-0600.000											
TURNER, EDWARD & BARBARA	-00-00 114 GARDNER TERRACE										
022	0000.00A	RES USE CODE	510								
C/O TRANSAMERICA											
REAL ESTATE TAX SERVICE	1,050	15,170	16,220								
1105 SCHROCK RD SUITE 437	HOMESITE VALUE LISTED BELOW										
COLUMBUS. OHIO 43229	1,050	15,170	16,220								
PARCEL-ID 18-043-0700.000											
TURNER, EDWARD & BARBARA	-00-00 115 GARDNER TERRACE										
022	0000.00A	RES USE CODE	500								
C/O TRANSAMERICA											
REAL ESTATE TAX SERVICE	1,050	00	1,050								
1105 SCHROCK RD SUITE 437											
COLUMBUS. OHIO 43229											
PARCEL-ID 18-043-0800.000											
TURNER, EDWARD & BARBARA	-00-00 116 GARDNER TERRACE										
022	0000.00A	RES USE CODE	500								
C/O TRANSAMERICA											
REAL ESTATE TAX SERVICE	1,050	00	1,050								
1105 SCHROCK RD SUITE 437											
COLUMBUS. OHIO 43229											
PARCEL-ID 18-043-0900.000											
HEINZ, MEREDITH D. & BETH D.	-00-00 117 GARDNER TERRACE										
P.O. BOX 678	0000.00A	RES USE CODE	500								
PROCTORVILLE, OHIO 45669											
PARCEL-ID 18-043-1000.000	1,050	00	1,050								
HEINZ, MEREDITH D. & BETH D.	-00-00 118 GARDNER TERRACE										
P.O. BOX 678	0000.00A	RES USE CODE	500								
PROCTORVILLE, OHIO 45669											
PARCEL-ID 18-043-1100.000	1,210	00	1,210								
HEINZ, MEREDITH & BETH D.	-00-00 119 GARDNER TERRACE										

TAX RATE 36.40
A/R RED FACTOR 03.3244
OTH RED FACTOR 04.7465

LAWRENCE
TAX DISTRICT

GENERAL TAX LIST AND DUPLICATE OF REAL AND PUBLIC UTILITY PROPERTY
COUNTY REAL ESTATE TAXES AND SPECIAL ASSESSMENTS

18-ROME TWP-FAIRLAND S.D.

12/28/91

TAX YEAR 1991
INTEREST RATE
PAGE NO 2660

OWNER'S NAME MAILING ADDRESS	DESCRIPTION			TAXES CHARGED	DECEMBER TAXES	PENALTY	JUNE TAXES	PENALTY	TOTAL DELINQUENT	C.D. DATE	MEMO
	LAND	IMPROVEMENTS	TOTAL VALUE								
P.O. BOX 678	0000.00A	RES USE CODE	510								
PROCTORVILLE, OHIO 45669											
PARCEL-ID 18-043-1200.000	1,170	25,670	26,840								
	HOMESITE VALUE LISTED BELOW										
	1,170	25,670	26,840								
HEINZ, MEREDITH & BETH D.	-00-00 120 GARDNER TERRACE										
P.O. BOX 678	0000.00A	RES USE CODE	500								
PROCTORVILLE, OHIO 45669											
PARCEL-ID 18-043-1300.000	1,250	00	1,250								
MIDKIFF, EUGENE & BEATRICE LEE	-00-00 121 GARDNER TERRACE										
RT. 4 BOX 418	0000.00A	RES USE CODE	510								
PROCTORVILLE, OHIO 45669											
PARCEL-ID 18-043-1400.000	1,170	10,910	12,080								
	HOMESITE VALUE LISTED BELOW										
	1,170	10,910	12,080								
MIDKIFF, EUGENE & BEATRICE LEE	-00-00 122 GARDNER TERRACE										
RT. 4 BOX 418	0000.00A	RES USE CODE	500								
PROCTORVILLE, OHIO 45669											
PARCEL-ID 18-043-1500.000	1,170	00	1,170								
MIDKIFF, EUGENE & BEATRICE LEE	-00-00 123 GARDNER TERRACE										
RT. 4 BOX 418	0000.00A	RES USE CODE	500								
PROCTORVILLE, OHIO 45669											
PARCEL-ID 18-043-1600.000	1,170	00	1,170								
WALLACE, MAXINE ETAL	-00-00 124 GARDNER TERRACE										
RT 3 BOX 359	0000.00A	RES USE CODE	500								
PROCTORVILLE, OHIO 45669											
VOL 548 PG 248	1,170	00	1,170								
PARCEL-ID 18-043-1700.000											
WALLACE, MAXINE ETAL	-00-00 125 GARDNER TERRACE										
RT 3 BOX 359	0000.00A	RES USE CODE	510								
PROCTORVILLE, OHIO 45669											
PARCEL-ID 18-043-1800.000	1,170	00	1,170								
	HOMESITE VALUE LISTED BELOW										
WALLACE, MAXINE ETAL	-00-00 126 GARDNER TERRACE										
RT 3 BOX 359	0000.00A	RES USE CODE	500								
PROCTORVILLE, OHIO 45669-0000											
VOL 548 PG 248	1,170	00	1,170								
PARCEL-ID 18-044-0100.000											
LEWIS, RONALD K. & MARY RENE'	-00-00 127 GARDNER TERRACE										
840 3RD. AVE.	0000.00A	RES USE CODE	500								
CHESAPEAKE, OHIO 45619											
PARCEL-ID 18-044-0200.000	1,170	00	1,170								
LEWIS, RONALD K. & MARY RENE'	-00-00 128 GARDNER TERRACE										
840 3RD AVE.	0000.00A	RES USE CODE	500								
CHESAPEAKE, OHIO 25530-0000											
PARCEL-ID 18-044-0300.000	1,290	00	1,290								

TAX RATE 36.40
A/R RED FACTOR 03.3244
OTH RED FACTOR 04.7465

LAWRENCE
TAX DISTRICT

GENERAL TAX LIST AND DUPLICATE OF REAL AND PUBLIC UTILITY PROPERTY
COUNTY REAL ESTATE TAXES AND SPECIAL ASSESSMENTS

18-ROME TWP-FAIRLAND S.D.

12/28/91

TAX YEAR 1991
INTEREST RATE
PAGE NO 2661

OWNER'S NAME MAILING ADDRESS	DESCRIPTION			TAXES CHARGED	DECEMBER TAXES	PENALTY	JUNE TAXES	PENALTY	TOTAL DELINQUENT	C.D. DATE	MEMO
	LAND	IMPROVEMENTS	TOTAL VALUE								
LEWIS, RONALD K. & MARY RENE'	-00-00 129 GARDNER TERRACE										
840 3RD. AVE.	0000.00A	RES USE CODE	500								
CHESAPEAKE, OHIO 25530-0000											
PARCEL-ID 18-044-0400.000	1,050	00	1,050								
LAKE, LARRY LEE & PATRICIA ANN	-00-00 130 GARDNER TERRACE										
RT. 4 BOX 423	0000.00A	RES USE CODE	510								
PROCTORVILLE, OHIO 45669-0000											
PARCEL-ID 18-044-0500.000	1,050	9,470	10,520								
	HOMESITE VALUE LISTED BELOW										
	1,050	9,470	10,520								
LAKE, LARRY LEE & PATRICIA ANN	-00-00 131 GARDNER TERRACE										
RT. 4 BOX 423	0000.00A	RES USE CODE	500								
PROCTORVILLE, OHIO 45669											
PARCEL-ID 18-044-0600.000	1,050	00	1,050								
LAKE, LARRY LEE & PATRICIA ANN	-00-00 132 GARDNER TERRACE										
RT. 4 BOX 423	0000.00A	RES USE CODE	500								
PROCTORVILLE, OHIO 45669											
PARCEL-ID 18-044-0700.000	1,050	00	1,050								
ROYCE, ROBERT L. & DONNA S.	-00-00 133 GARDNER TERRACE										
RT. 4 BOX 425	0000.00A	RES USE CODE	500								
PROCTORVILLE, OHIO 45669-0000											
PARCEL-ID 18-044-0800.000	1,050	00	1,050								
ROYCE, ROBERT & DONNA S.	-00-00 134 GARDNER TERRACE										
RT. 4 BOX 425	0000.00A	RES USE CODE	510								
PROCTORVILLE, OHIO 45669-0000											
PARCEL-ID 18-044-0900.000	1,050	14,330	15,380								
	HOMESITE VALUE LISTED BELOW										
	1,050	14,330	15,380								
ROYCE, ROBERT & DONNA	-00-00 135 GARDNER TERRACE										
RT. 4 BOX 425	0000.00A	RES USE CODE	500								
PROCTORVILLE, OHIO 45669-0000											
PARCEL-ID 18-044-1000.000	1,370	00	1,370								
ROYCE, ROBERT & DONNA	-00-00 136 GARDNER TERRACE										
RT. 4 BOX 425	0000.00A	RES USE CODE	500								
PROCTORVILLE, OHIO 45669-0000											
PARCEL-ID 18-044-1100.000	970	00	970								
HARBER, ROBERT J. & CHARLOTTE R.	-00-00 137 GARDNER TERRACE										
	0000.00A	RES USE CODE	510								
RT. 4 BOX 426											
PROCTORVILLE, OHIO 45669-0000	930	11,570	12,500								
PARCEL-ID 18-044-1200.000	HOMESITE VALUE LISTED BELOW										
	930	11,570	12,500								
HARBER, ROBERT J. & CHARLOTTE R.	-00-00 138 GARDNER TERRACE										
	0000.00A	RES USE CODE	500								
RT. 4 BOX 426											
PROCTORVILLE, OHIO 45669-0000	890	00	890								
PARCEL-ID 18-044-1300.000											

TAX RATE 36.40
A/R RED FACTOR 03.3244
OTH RED FACTOR 04.7465

LAWRENCE
TAX DISTRICT

GENERAL TAX LIST AND DUPLICATE OF REAL AND PUBLIC UTILITY PROPERTY
COUNTY REAL ESTATE TAXES AND SPECIAL ASSESSMENTS

18-ROME TWP-FAIRLAND S.D.

12/28/91

TAX YEAR 1991
INTEREST RATE
PAGE NO 2662

OWNER'S NAME MAILING ADDRESS	DESCRIPTION			TAXES CHARGED	DECEMBER TAXES	PENALTY	JUNE TAXES	PENALTY	TOTAL DELINQUENT	C.D. DATE	MEMO
	LAND	IMPROVEMENTS	TOTAL VALUE								
SMITH, HARRY CURTIS & MARY	-00-00 139 GARDNER TERRACE										
RT. 4 BOX 427	PT W1/2										
PROCTORVILLE, OHIO 45669	0000.00A	RES USE CODE	500								
PARCEL-ID 18-044-1400.000											
	440	00	440								
HARBER, ROBERT J. & CHARLOTTE R.	-00-00 139 GARDNER TERRACE										
	PT E1/2										
RT. 4 BOX 426	0000.00A	RES USE CODE	500								
PROCTORVILLE, OHIO 45669-0000											
PARCEL-ID 18-044-1500.000	440	00	440								
SMITH, HARRY CURTIS & MARY	-00-00 140 GARDNER TERRACE										
RT. 4 BOX 427	0000.00A	RES USE CODE	510								
PROCTORVILLE, OHIO 45669											
PARCEL-ID 18-044-1600.000	970	12,770	13,740								
	HOMESITE VALUE LISTED BELOW										
	970	12,770	13,740								
SMITH, HARRY CURTIS & MARY	-00-00 141 GARDNER TERRACE										
RT. 4 BOX 427	0000.00A	RES USE CODE	500								
PROCTORVILLE, OHIO 45669											
PARCEL-ID 18-044-1700.000	1,010	00	1,010								
GUE, BOBBY G. & SAVILLA J.	-00-00 142 GARDNER TERRACE										
RT. 4, BOX 428	0000.00A	RES USE CODE	510								
PROCTORVILLE, OHIO 45669											
PARCEL-ID 18-044-1800.000	1,050	18,190	19,240								
	HOMESITE VALUE LISTED BELOW										
	1,050	18,190	19,240								
GUE, BOBBY G. & SAVILLA J.	-00-00 143 GARDNER TERRACE										
RT. 4, BOX 428	0000.00A	RES USE CODE	500								
PROCTORVILLE, OHIO 45669											
PARCEL-ID 18-045-0100.000	1,050	00	1,050								
GUE, BOBBY G. & SAVILLA	-00-00 144 GARDNER TERRACE										
RT. 4, BOX 428	0000.00A	RES USE CODE	500								
PROCTORVILLE, OHIO 45669											
PARCEL-ID 18-045-0200.000	1,050	00	1,050								
GUE, BOBBY G. AND SAVILLA	-00-00 145- GARDNER TERRACE										
RT. 4, BOX 428	0000.00A	RES USE CODE	500								
PROCTORVILLE, OHIO 45669											
PARCEL-ID 18-045-0201.000	1,050	00	1,050								
LEE, ROBERT A. AND LAVERNE LEE	-00-00 146 GARDNER TERRACE										
RT. 4 BOX 395	0000.00A	RES USE CODE	500								
PROCTORVILLE, OHIO 45669-0000											
PARCEL-ID 18-045-0300.000	1,490	00	1,490								
ADKINS, RUSSELL & AUDREY R	-00-00 147 GARDNER TERRACE										
ROUTE 4 BOX 392	0000.00A	RES USE CODE	510								
PROCTORVILLE, OHIO 45669											

TAX RATE 36.40
A/R RED FACTOR 03.3244
OTH RED FACTOR 04.7465

LAWRENCE
TAX DISTRICT 18-ROME TWP-FAIRLAND S.D.

GENERAL TAX LIST AND DUPLICATE OF REAL AND PUBLIC UTILITY PROPERTY
COUNTY REAL ESTATE TAXES AND SPECIAL ASSESSMENTS

12/28/91

TAX YEAR 1991
INTEREST RATE
PAGE NO 2663

OWNER'S NAME MAILING ADDRESS	DESCRIPTION LAND	IMPROVEMENTS	TOTAL VALUE	TAXES CHARGED	DECEMBER TAXES	PENALTY	JUNE TAXES	PENALTY	TOTAL DELINQUENT	C.D. DATE	MEMO
PARCEL-ID 18-045-0400.000	1,050	14,560	15,610								
ADKINS, RUSSELL & AUDREY R. ROUTE 4 BOX 392 PROCTORVILLE, OHIO 45669 PARCEL-ID 18-045-0500.000	-00-00 148 GARDNER TERRACE 0000.00A RES USE CODE 500 1,050	00	1,050								
LAYMAN, DAVID E. & LORETTA RT. 4 BOX 394 PROCTORVILLE, OHIO 45669 PARCEL-ID 18-045-0600.000	-00-00 149 GARDNER TERRACE 0000.00A RES USE CODE 510 1,050 HOMESITE VALUE LISTED BELOW 1,050	13,760 13,760	14,810 14,810								
LAYMAN, DAVID E. & LORETTA RT. 4 BOX 394 PROCTORVILLE, OHIO 45669 PARCEL-ID 18-045-0700.000	-00-00 150 GARDNER TERRACE 0000.00A RES USE CODE 500 1,050	00	1,050								
LEE, ROBERT A. & LAVERNE RT. 4 BOX 395 PROCTORVILLE, OHIO 45669 PARCEL-ID 18-045-0800.000	-00-00 151 GARDNER TERRACE 0000.00A RES USE CODE 510 1,050 HOMESITE VALUE LISTED BELOW 1,050	17,860 17,860	18,910 18,910								
LEE, ROBERT A. LA VERNE 063 C/O LAWRENCE FEDERAL SAVINGS & LOAN--CHESAPEAKE BRANCH SECOND AVENUE CHESAPEAKE, OHIO 45619 PARCEL-ID 18-045-0900.000	-00-00 152 GARDNER TERRACE 0000.00A RES USE CODE 500 1,050	00	1,050								
MORGAN, FREDERICK & SARA 022 C/O TRANSAMERICA REAL ESTATE TAX SERVICE 1105 SCHROCK RD SUITE 437 COLUMBUS. OHIO 43229 PARCEL-ID 18-045-1000.000	-00-00 153 GARDNER TERRACE 0000.00A RES USE CODE 510 1,050 HOMESITE VALUE LISTED BELOW 1,050	9,580 9,580	10,630 10,630								
MORGAN, FREDERICK & SARA 022 C/O TRANSAMERICA REAL ESTATE TAX SERVICE 1105 SCHROCK RD SUITE 437 COLUMBUS. OHIO 43229 PARCEL-ID 18-045-1100.000	-00-00 154 GARDNER TERRACE 0000.00A RES USE CODE 500 1,050	00	1,050								
SPITZER, ROBERT & TERRELL RT. 4 BOX 457 PROCTORVILLE, OHIO 45669 PARCEL-ID 18-045-1200.000	-00-00 155 GARDNER TERRACE 0000.00A RES USE CODE 500 1,050	00	1,050								
SPITZER, ROBERT & TERRELL RT. 4 BOX 457 PROCTORVILLE, OHIO 45669	-00-00 156 GARDNER TERRACE 0000.00A RES USE CODE 510										

TAX RATE 36.40
A/R RED FACTOR 03.3244
OTH RED FACTOR 04.7465

LAWRENCE
TAX DISTRICT 18-ROME TWP-FAIRLAND S.D.

GENERAL TAX LIST AND DUPLICATE OF REAL AND PUBLIC UTILITY PROPERTY
COUNTY REAL ESTATE TAXES AND SPECIAL ASSESSMENTS

12/28/91

TAX YEAR 1991
INTEREST RATE
PAGE NO 2664

OWNER'S NAME MAILING ADDRESS	DESCRIPTION LAND	IMPROVEMENTS	TOTAL VALUE	TAXES CHARGED	DECEMBER TAXES	PENALTY	JUNE TAXES	PENALTY	TOTAL DELINQUENT	C.D. DATE	MEMO
PARCEL-ID 18-045-1300.000	1,050 HOMESITE VALUE LISTED BELOW 1,050	16,430 16,430	17,480 17,480								
SPITZER, ROBERT & TERRELL RT. 4 BOX 457 PROCTORVILLE, OHIO 45669 PARCEL-ID 18-045-1400.000	-00-00 157 GARDNER TERRACE 0000.00A RES USE CODE 500 1,050	00	1,050								
GREEN, HARRY DAVID AND DAWN EL LEN 022 C/O TRANSAMERICA REAL ESTATE TAX SERVICE 1105 SCHROCK RD SUITE 437 COLUMBUS. OHIO 43229 VOL 531 PG 256 PARCEL-ID 18-045-1500.000	-00-00 158 GARDNER TERRACE 0000.00A RES USE CODE 510 1,050 HOMESITE VALUE LISTED BELOW 1,050	10,080 10,080	11,130 11,130								
GREENE, HARRY DAVID AND DAWN E LLEN 022 C/O TRANSAMERICA REAL ESTATE TAX SERVICE 1105 SCHROCK RD SUITE 437 COLUMBUS. OHIO 43229 VOL 531 PG 256 PARCEL-ID 18-045-1600.000	-00-00 159 GARDNER TERRACE 0000.00A RES USE CODE 500 1,050	00	1,050								
GREEN, HARRY DAVID AND DAWN EL LEN 022 C/O TRANSAMERICA REAL ESTATE TAX SERVICE 1105 SCHROCK RD SUITE 437 COLUMBUS. OHIO 43229 VOL 531 PG 256 PARCEL-ID 18-045-1700.000	-00-00 160 GARDNER TERRACE 0000.00A RES USE CODE 500 1,050	00	1,050								
WEEKLY, THOMAS W. & JANETTE S. RT. 4 BOX 457 B PROCTORVILLE, OHIO 45669 VOL 546 PG 444 PARCEL-ID 18-045-1800.000	-00-00 161 GARDNER TERRACE 0000.00A RES USE CODE 500 1,050	00	1,050								
WEEKLY, THOMAS W. & JANETTE S. RT. 4 BOX 457 B PROCTORVILLE, OHIO 45669 VOL 546 PG 444 PARCEL-ID 18-046-0100.000	-00-00 162 GARDNER TERRACE 0000.00A RES USE CODE 500 1,050	12,080	13,130								
GARTEN, VIRGIE & VANCE MONA RT. 4, BOX 458-A PROCTORVILLE,OHIO 45669 PARCEL-ID 18-046-0200.000	-00-00 163 GARDNER TERRACE 0000.00A RES USE CODE 500 1,050 HOMESITE VALUE LISTED BELOW 1,050	10,490 10,490	11,540 11,540								
GARTEN, VIRGIE & VANCE MONA RT. 4, BOX 458-A PROCTORVILLE, OHIO 45669	-00-00 164 GARDNER TERRACE 0000.00A RES USE CODE 500										

TAX RATE 36.40
A/R RED FACTOR 03.3244
OTH RED FACTOR 04.7465

LAWRENCE
TAX DISTRICT

GENERAL TAX LIST AND DUPLICATE OF REAL AND PUBLIC UTILITY PROPERTY
COUNTY REAL ESTATE TAXES AND SPECIAL ASSESSMENTS

18-ROME TWP-FAIRLAND S.D.

12/28/91

TAX YEAR 1991
INTEREST RATE
PAGE NO 2665

OWNER'S NAME MAILING ADDRESS	DESCRIPTION LAND	IMPROVEMENTS	TOTAL VALUE	TAXES CHARGED	DECEMBER TAXES	PENALTY	JUNE TAXES	PENALTY	TOTAL DELINQUENT	C.D. DATE	MEMO
PARCEL-ID 18-046-0300.000	1,050	00	1,050								
ROBINSON, ALMA JOYCE C/O ALMA SAMMONS RT. 4 BOX 458A PROCTORVILLE, OHIO 45669-0000 PARCEL-ID 18-046-0400.000	-00-00 165 GARDNER TERR PT PT E 30' 0000.00A RES USE CODE 500 1,050	00	1,050								
GARTEN, VIRGIE & VANCE MONA RT, 4, BOX 458-A PROCTORVILLE, OHIO 45669 PARCEL-ID 18-046-0401.000	-00-00 165 GARDNER TERR PT WEST 10' ONLY 0000.00A RES USE CODE 510 230 HOMESITE VALUE LISTED BELOW 230	00 00	230 230								
ROBINSON, ALMA JOYCE C/O ALMA SAMMONS RT. 4 BOX 458A PROCTORVILLE, OHIO 45669-0000 PARCEL-ID 18-046-0500.000	-00-00 166 GARDNER TERRACE 0000.00A RES USE CODE 510 1,050 HOMESITE VALUE LISTED BELOW 1,050	12,030 12,030	13,080 13,080								
ROBINSON, ALMA JOYCE C/O ALMA SAMMONS RT. 4 BOX 458A PROCTORVILLE, OHIO 45669-0000 PARCEL-ID 18-046-0600.000	-00-00 167 GARDNER TERRACE 0000.00A RES USE CODE 500 1,050	00	1,050								
ROYCE, ROBERT & DONNA WEST, EUGENE L. R. 4 BOX 425 PROCTORVILLE, OHIO 45669 PARCEL-ID 18-046-0700.000	-00-00 168 GARDNER TERRACE 0000.00A RES USE CODE 500 1,050	00	1,050								
ROYCE, ROBERT & DONNA WEST, EUGENE L. R. 4 BOX 425 PROCTORVILLE, OHIO 45669 PARCEL-ID 18-046-0800.000	-00-00 169 GARDNER TERRACE 0000.00A RES USE CODE 500 1,490	00	1,490								
BAUMAN, WINTON & ETHEL RT. 4 BOX 458-B1 PROCTORVILLE, OHIO 45669 PARCEL-ID 18-046-0900.000	-00-00 170 GARDNER TERRACE 0000.00A RES USE CODE 500 1,490	00	1,490								
BAUMAN, WINTON & ETHEL RT. 4 BOX 458-B1 PROCTORVILLE, OHIO 45669 PARCEL-ID 18-046-1000.000	-00-00 171 GARDNER TERRACE 0000.00A RES USE CODE 500 1,050	00	1,050								
BAUMAN, WINTON & ETHEL RT. 4 BOX 458-B1 PROCTORVILLE, OH. 45669 PARCEL-ID 18-046-1100.000	-00-00 172 GARDNER TERRACE 0000.00A RES USE CODE 500 1,210	14,340	15,550								
BAUMAN, WINTON & ETHEL	-00-00 173 GARDNER TERRACE										

TAX RATE 36.40
A/R RED FACTOR 03.3244
OTH RED FACTOR 04.7465

LAWRENCE
TAX DISTRICT

GENERAL TAX LIST AND DUPLICATE OF REAL AND PUBLIC UTILITY PROPERTY
COUNTY REAL ESTATE TAXES AND SPECIAL ASSESSMENTS

18-ROME TWP-FAIRLAND S.D.

12/28/91

TAX YEAR 1991
INTEREST RATE
PAGE NO 2666

OWNER'S NAME MAILING ADDRESS	DESCRIPTION LAND	IMPROVEMENTS	TOTAL VALUE	TAXES CHARGED	DECEMBER TAXES	PENALTY	JUNE TAXES	PENALTY	TOTAL DELINQUENT	C.D. DATE	MEMO
RT. 4 BOX 458-B1 PROCTORVILLE, OH. 45669 PARCEL-ID 18-046-1200.000	0000.00A RES USE CODE 500 1,290	00	1,290								
JENKINS, CHERYL A. RT.2 BOX 79 PROCTORVILLE, OH. 45659 VOL 550 PG 734 PARCEL-ID 18-046-1300.000	-00-00 174 GARDNER TERRACE 0000.00A RES USE CODE 500 1,050	00	1,050								
JENKINS, CHERYL A. RT.2 BOX 79 PROCTORVILLE, OH. 45659 VOL 550 PG 734 PARCEL-ID 18-046-1400.000	-00-00 175 GARDNER TERRACE 0000.00A RES USE CODE 500 1,050	00	1,050								
NICHOLS, JACKIE L AND PAMELA S ROUTE 2 BOX 621 CHESAPEAKE, OHIO 45619 PARCEL-ID 18-046-1500.000	-00-00 176 GARDNER TERRACE 0000.00A RES USE CODE 500 1,050	10,930	11,980								
NICHOLS, JACKIE L & PAMELA S ROUTE 2 BOX 621 CHESAPEAKE, OHIO 46519 PARCEL-ID 18-046-1600.000	-00-00 177 GARDNER TERRACE 0000.00A RES USE CODE 500 1,050	00	1,050								
FULLER, RUSSELL, JENKINS ROBERT LEE & ERNEST FULLER JR. RT. 2 BOX 191 PROCTORVILLE, OHIO 45669 PARCEL-ID 18-046-1700.000	-00-00 178 GARDNER TERRACE 0000.00A RES USE CODE 500 1,050	00	1,050								
FULLER, RUSSELL, JENKINS ROBERT LEE & ERNEST FULLER JR. RT. 2 BOX 191 PROCTORVILLE, OHIO 45669 PARCEL-ID 18-046-1800.000	-00-00 179 GARDNER TERRACE 0000.00A RES USE CODE 500 1,050	00	1,050								
FULLER, RUSSELL, JENKINS ROBERT LEE & ERNEST FULLER JR. RT. 2 BOX 191 PROCTORVILLE, OHIO 45669 PARCEL-ID 18-047-0100.000	-00-00 180 GARDNER TERRACE 0000.00A RES USE CODE 500 1,050	00	1,050								
BURD, DALE L. RT. 2 BOX 266 PROCTORVILLE, OHIO 45669 PARCEL-ID 18-047-0200.000 08-30-91 18.24	-00-00 181 GARDNER TERRACE 0000.00A RES USE CODE 510 1,050	00	1,050								
BURD, DALE L. RT. 2, BOX 266A PROCTORVILLE, OHIO 45669 PARCEL-ID 18-047-0300.000 08-30-91 18.24	-00-00 182 GARDNER TERRACE 0000.00A RES USE CODE 500 1,050	00	1,050								
BURD, DALE L.	-00-00 183 GARDNER TERRACE										

TAX RATE 36.40
A/R RED FACTOR 03.3244
OTH RED FACTOR 04.7465

LAWRENCE
TAX DISTRICT

GENERAL TAX LIST AND DUPLICATE OF REAL AND PUBLIC UTILITY PROPERTY
COUNTY REAL ESTATE TAXES AND SPECIAL ASSESSMENTS

18-ROME TWP-FAIRLAND S.D.

12/28/91

TAX YEAR 1991
INTEREST RATE
PAGE NO 2667

OWNER'S NAME MAILING ADDRESS	DESCRIPTION LAND	IMPROVEMENTS	TOTAL VALUE	TAXES CHARGED	DECEMBER TAXES	PENALTY	JUNE TAXES	PENALTY	TOTAL DELINQUENT	C.D. DATE	MEMO
RT. 2, BOX 266A PROCTORVILLE, OHIO 45669-0000 PARCEL-ID 18-047-0400.000	0000.00A 1,050	RES USE CODE 00	500 1,050								
08-30-91 18.24											
WOODYARD, DAVID A., KAREN M., & TOMBLIN, BARBARA RT. 4 BOX 465 A PROCTORVILLE, OHIO 45669 PARCEL-ID 18-047-0500.000	-00-00 184 GARDNER TERRACE 0000.00A 1,050	RES USE CODE 00	500 1,050								
WOODYARD, DAVID A., KAREN M., & TOMBLIN, BARBARA RT. 4 BOX 465 A PROCTORVILLE, OHIO 45669 PARCEL-ID 18-047-0600.000	-00-00 185 GARDNER TERRACE 0000.00A 1,050	RES USE CODE 4,990	500 6,040								
FULLER, RUSSELL, JENKINS ROBERT LEE & ERNEST FULLER JR. RT. 2 BOX 191 PROCTORVILLE, OHIO 45669 PARCEL-ID 18-047-0700.000	-00-00 186 GARDNER TERRACE 0000.00A 1,050	RES USE CODE 00	500 1,050								
FULLER, RUSSELL, JENKINS ROBERT LEE & ERNEST FULLER JR. RT. 2 BOX 191 PROCTORVILLE, OHIO 45669 PARCEL-ID 18-047-0800.000	-00-00 187 GARDNER TERRACE 0000.00A 1,050	RES USE CODE 00	500 1,050								
MONTROSO, ERNEST AND FREDA 7945 RACE ROAD N. RIDGEVILLE, OHIO 44039 PARCEL-ID 18-047-0900.000	-00-00 188 GARDNER TERRACE 0000.00A 530	RES USE CODE 00	500 530								
MONTROSO, ERNEST AND FREDA 7945 RACE ROAD N. RIDGEVILLE, OHIO 44039 PARCEL-ID 18-047-1000.000	-00-00 189 GARDNER TERRACE 0000.00A 530	RES USE CODE 00	500 530								
FULLER, RUSSELL, JENKINS ROBERT LEE & ERNEST FULLER JR. RT. 2 BOX 191 PROCTORVILLE, OHIO 45669 PARCEL-ID 18-047-1100.000	-00-00 190 GARDNER TERRACE 0000.00A 1,050	RES USE CODE 00	500 1,050								
FULLER, RUSSELL, JENKINS ROBERT LEE & ERNEST FULLER JR. RT. 2 BOX 191 PROCTORVILLE, OHIO 45669 PARCEL-ID 18-047-1200.000	-00-00 191 GARDNER TERRACE 0000.00A 960	IND USE CODE 00	300 960								
JENKINS, CHERYL A. RT.2 BOX 79 PROCTORVILLE, OH. 45669 VOL 550 PG 734 PARCEL-ID 18-047-1300.000	-00-00 192 GARDNER TERRACE 0000.00A 1,050	RES USE CODE 00	500 1,050								
JENKINS, CHERYL A. RT.2 BOX 79	-00-00 193 GARDNER TERRACE 0000.00A	RES USE CODE	500								

TAX RATE 36.40
A/R RED FACTOR 03.3244
OTH RED FACTOR 04.7465

LAWRENCE
TAX DISTRICT

GENERAL TAX LIST AND DUPLICATE OF REAL AND PUBLIC UTILITY PROPERTY
COUNTY REAL ESTATE TAXES AND SPECIAL ASSESSMENTS

18-ROME TWP-FAIRLAND S.D.

12/28/91

TAX YEAR 1991
INTEREST RATE
PAGE NO 2668

OWNER'S NAME MAILING ADDRESS	DESCRIPTION LAND	IMPROVEMENTS	TOTAL VALUE	TAXES CHARGED	DECEMBER TAXES	PENALTY	JUNE TAXES	PENALTY	TOTAL DELINQUENT	C.D. DATE	MEMO
PROCTORVILLE, OH. 45669 VOL 550 PG 734 PARCEL-ID 18-047-1400.000	1,010	00	1,010								
HEINZ, MEREDITH AND BETH P.O. BOX 678 PROCTORVILLE, OHIO 45669 PARCEL-ID 18-047-1500.000	-00-00 194 GARDNER TERRACE 0000.00A 1,050	RES USE CODE 00	500 1,050								
HEINZ, MEREDITH AND BETH P.O. BOX 678 PROCTORVILLE, OHIO 45669 PARCEL-ID 18-047-1600.000	-00-00 195 GARDNER TERRACE 0000.00A 1,330	RES USE CODE 00	500 1,330								
HEINZ, MEREDITH AND BETH P.O. BOX 678 PROCTORVILLE, OHIO 45669 PARCEL-ID 18-047-1700.000	-00-00 196 GARDNER TERRACE 0000.00A 1,330	RES USE CODE 00	500 1,330								
FULLER, BARBARA LOU &ERNEST JR RT. 2 BOX 84 PROCTORVILLE, OHIO 45669 PARCEL-ID 18-047-1800.000	-00-00 197 GARDNER TERRACE 0000.00A 1,290	RES USE CODE 00	500 1,290								
FULLER, BARBARA LOU &ERNEST JR RT. 2 BOX 84 PROCTORVILLE, OHIO 45669 PARCEL-ID 18-048-0100.000	-00-00 198 GARDNER TERRACE 0000.00A 1,250	RES USE CODE 00	500 1,250								
FULLER, BARBARA LOU &ERNEST JR RT. 2 BOX 84 PROCTORVILLE, OHIO 45669 PARCEL-ID 18-048-0200.000	-00-00 199 GARDNER TERRACE 0000.00A 2,090	RES USE CODE 00	500 2,090								
RAMEY, LEWIE & MARJORIE MAE RT. 2 BOX 153 PROCTORVILLE, OHIO 45669 PARCEL-ID 18-048-0400.000	-00-00 1 BELLE COURT SUBDIV. NO. 1 0000.00A 1,850 HOMESITE VALUE LISTED BELOW 1,850	RES USE CODE 9,760 9,760	510 11,610 11,610								
FLAUGHER, EARL A. & BONNIE JUN RT. 2 BOX 189 PROCTORVILLE, OHIO 45669-000 PARCEL-ID 18-048-0500.000	-00-00 2 BELLE COURT SUBDIV. NO. 1 0000.00A 1,690 HOMESITE VALUE LISTED BELOW 1,690	RES USE CODE 9,860 9,860	510 11,550 11,550								
SMITH, JAY ALLEN & CAREY, KIMLEY RT. 2 BOX 155 PROCTORVILLE, OHIO 45669-0000 PARCEL-ID 18-048-0600.000	-00-00 3 BELLE COURT SUBDIV. NO. 1 0000.00A 00	RES USE CODE 00	510 00								

TAX RATE 36.40
A/R RED FACTOR 03.3244
OTH RED FACTOR 04.7465

LAWRENCE
TAX DISTRICT 18-ROME TWP-FAIRLAND S.D.

GENERAL TAX LIST AND DUPLICATE OF REAL AND PUBLIC UTILITY PROPERTY
COUNTY REAL ESTATE TAXES AND SPECIAL ASSESSMENTS

12/28/91

TAX YEAR 1991
INTEREST RATE
PAGE NO 2669

OWNER'S NAME MAILING ADDRESS	DESCRIPTION LAND	IMPROVEMENTS	TOTAL VALUE	TAXES CHARGED	DECEMBER TAXES	PENALTY	JUNE TAXES	PENALTY	TOTAL DELINQUENT	C.D. DATE	MEMO
06-04-91 TRNSF TO 18-048-0600.000 SMITH, JAY ALLEN											
SMITH, JAY ALLEN RT. 2 BOX 155 PROCTORVILLE, OHIO 45669-000 VOL 558 PG 579 PARCEL-ID 18-048-0600.000	-00-00 3 BELLE COURT SUBDIV. NO. 1 0000.00A RES USE CODE 510 2,250 11,900 14,150 HOMESITE VALUE LISTED BELOW 2,250 11,900 14,150										
06-04-91 TRNSF FROM 18-048-0600.000 SMITH, JAY ALLEN &											
THOMPSON, DONALD R & KAREN E ROUTE 2 BOX 157 PROCTORVILLE, OHIO 45669 PARCEL-ID 18-048-0700.000	LOT 4 BELLE CT. S.D. #1 RES USE CODE 510 2,250 12,510 14,760										
EDWARDS, ROGER FORD & SUE ELLE 002 C/O CHEMICAL MORTGAGE ATTN.- TAX DEPT. 200 OLD WILSON BRIDGE RD. WORTHINGTON, OHIO 43085 PARCEL-ID 18-048-0800.000	-00-00 5 BELLE COURT SUBDIV. NO. 1 0000.00A RES USE CODE 510 2,250 11,110 13,360 HOMESITE VALUE LISTED BELOW 2,250 11,110 13,360										
JONES, LARRY NEAL & PAMELA LYN N RT. 2 BOX 160 PROCTORVILLE, OHIO 45669 $58,900 SALE ON 6/10/85 PARCEL-ID 18-048-0900.000	-00-00 6 BELLE COURT SUBDIV. NO. 1 0000.00A RES USE CODE 510 2,250 18,660 20,910 HOMESITE VALUE LISTED BELOW 2,250 18,660 20,910										
ROUSH, IDA L. RT. 2 BOX 161 PROCTORVILLE, OHIO 45669 VOL 554 PG 561 PARCEL-ID 18-048-1000.000	-00-00 7 BELLE COURT SUBDIV. NO. 1 0000.00A RES USE CODE 510 2,540 15,000 17,540 HOMESITE VALUE LISTED BELOW 2,540 15,000 17,540										
12-19-90 TRNSF FROM 18-048-1000.000 ROUSH, JOHN A. SR. & IDA											
ROUSH, JOHN A. SR. & IDA L. RT. 2 BOX 161 PROCTORVILLE, OHIO 45669 PARCEL-ID 18-048-1000.000	-00-00 7 BELLE COURT SUBDIV. NO. 1 0000.00A RES USE CODE 510 00 00 00										
12-19-90 TRNSF TO 18-048-1000.000 ROUSH, IDA L.											
CURTIS, BOBBY M. & BETTY D. RT. 2 BOX 163 PROCTORVILLE, OHIO 45669-000 PARCEL-ID 18-048-1100.000	-00-00 8 BELLE COURT SUBDIV. NO. 1 0000.00A RES USE CODE 510 2,540 10,080 12,620 HOMESITE VALUE LISTED BELOW 2,540 10,080 12,620										
WHEELER, WILLIAM P. & LORETTA	-00-00 9 BELLE COURT SUBDIV.										

TAX RATE 36.40
A/R RED FACTOR 03.3244
OTH RED FACTOR 04.7465

LAWRENCE
TAX DISTRICT 18-ROME TWP-FAIRLAND S.D.

GENERAL TAX LIST AND DUPLICATE OF REAL AND PUBLIC UTILITY PROPERTY
COUNTY REAL ESTATE TAXES AND SPECIAL ASSESSMENTS

12/28/91

TAX YEAR 1991
INTEREST RATE
PAGE NO 2670

OWNER'S NAME MAILING ADDRESS	DESCRIPTION LAND	IMPROVEMENTS	TOTAL VALUE	TAXES CHARGED	DECEMBER TAXES	PENALTY	JUNE TAXES	PENALTY	TOTAL DELINQUENT	C.D. DATE	MEMO
RT. 2 PROC., OHIO 45669 PARCEL-ID 18-048-1200.000	NO. 1 0000.00A RES USE CODE 510 2,540 16,730 19,270 HOMESITE VALUE LISTED BELOW 2,540 16,730 19,270										
FERGUSON, MARK A. RT. 2 BOX 166 PROCTORVILLE, OHIO 45669-000 PARCEL-ID 18-048-1300.000	-00-00 10 BELLE COURT SUBDIV .NO. 1 0000.00A RES USE CODE 510 2,540 12,140 14,680 HOMESITE VALUE LISTED BELOW 2,540 12,140 14,680										
ESTEP, ALLAN & MARCELLA G. 022 C/O TRANSAMERICA REAL ESTATE TAX SERVICE 1105 SCHROCK RD SUITE 437 COLUMBUS. OHIO 43229 PARCEL-ID 18-048-1400.000	-00-00 11 BELLE COURT SUBDIV .NO. 1 0000.00A RES USE CODE 510 2,540 16,590 19,130 HOMESITE VALUE LISTED BELOW 2,540 16,590 19,130										
SCHNEIDER, DAVID A. AND MELIND A G. RT 2 BOX 176 PROCTORVILLE, OHIO 45669 PARCEL-ID 18-048-1500.000	-00-00 LOT 12 BELLE COURT SUB DIV NO 1 0000.00A RES USE CODE 510 2,540 15,630 18,170										
JENKINS, PAUL EDWARD & JANICE OME MORTGAGE, INC. 006 C/O T R T S DATA SERVICES 2401 WEST HASSELL RD. SUITE 1510 HOFFMAN, ILL 60195-2001 PARCEL-ID 18-048-1600.000	-00-00 13 BELLE COURT SUBDIV .NO. 1 0000.00A RES USE CODE 510 2,540 13,340 15,880 HOMESITE VALUE LISTED BELOW 2,540 13,340 15,880										
MILLER, WILLIAM L. PROCTORVILLE, OHIO 45669 PARCEL-ID 18-048-1700.000	-00-00 14 BELLE COURT SUBDIV .NO. 1 0000.00A RES USE CODE 510 2,540 11,740 14,280 HOMESITE VALUE LISTED BELOW 2,540 11,740 14,280										
MCCLURE, RONALD B. P.O. BOX 1688 LOGAN W. VA. 25601 PARCEL-ID 18-048-1800.000	-00-00 15 BELLE COURT SUBDIV .NO. 1 0000.00A RES USE CODE 510 2,540 9,150 11,690 HOMESITE VALUE LISTED BELOW 2,540 9,150 11,690										
BRAMMER, AUGUSTENE 020 C/O VETERANS ADMINISTRATION A.J. CELEBREZZE FED. BULG 1240 EAST 9TH STREET CLEVELAND, OHIO 44199 VOL 556 PG 438	-00-00 16 BELLE COURT SUBDIV .NO. 1 0000.00A RES USE CODE 510 2,030 8,440 10,470 HOMESITE VALUE LISTED BELOW 2,030 8,440 10,470										

TAX RATE 36.40
A/R RED FACTOR 03.3244
OTH RED FACTOR 04.7465

LAWRENCE
TAX DISTRICT

GENERAL TAX LIST AND DUPLICATE OF REAL AND PUBLIC UTILITY PROPERTY
COUNTY REAL ESTATE TAXES AND SPECIAL ASSESSMENTS

18-ROME TWP-FAIRLAND S.D.

12/28/91

TAX YEAR 1991
INTEREST RATE
PAGE NO 2671

OWNER'S NAME MAILING ADDRESS	DESCRIPTION LAND	IMPROVEMENTS	TOTAL VALUE	TAXES CHARGED	DECEMBER TAXES	PENALTY	JUNE TAXES	PENALTY	TOTAL DELINQUENT	C.D. DATE	MEMO
PARCEL-ID 18-049-0100.000											
02-21-91 TRNSF FROM 18-049-0100.000 BRAMMER, ROBERT PAUL & AU											
BRAMMER, ROBERT PAUL & AUGUSTE 020	-00-00 16 BELLE COURT SUBDIV										
C/O VETERANS ADMINISTRATION	.NO. 1										
A.J. CELEBREZZE FED. BULG	0000.00A	RES USE CODE	510								
1240 EAST 9TH STREET											
CLEVELAND, OHIO 44199	00	00	00								
PARCEL-ID 18-049-0100.000											
02-21-91 TRNSF TO 18-049-0100.000 BRAMMER, AUGUSTENE											
BURCGAM, VIRGIL	-00-00 17 BELLE COURT SUBDIV										
RT. 2 BOX 172	.NO. 1										
PROCTORVILLE, OHIO	0000.00A	RES USE CODE	510								
PARCEL-ID 18-049-0200.000											
	00	00	00								
08-19-91 TRNSF TO 18-049-0200.000 BURCHAM, JANET F											
BURCHAM, JANET F	-00-00 17 BELLE COURT SUBDIV										
RT. 2 BOX 172	.NO. 1										
PROCTORVILLE, OHIO 45669	0000.00A	RES USE CODE	510								
VOL 560 PG 366											
PARCEL-ID 18-049-0200.000	2,940	10,970	13,910								
	HOMESITE VALUE LISTED BELOW										
	2,940	10,970	13,910								
08-19-91 TRNSF FROM 18-049-0200.000 BURCGAM, VIRGIL											
PITTMAN, JOHN T & MITZI G 022	-00-00 18 BELLE COURT SUBDIV										
C/O TRANSAMERICA	.NO. 1										
REAL ESTATE TAX SERVICE	0000.00A	RES USE CODE	510								
1105 SCHROCK RD SUITE 437	2,940	8,840	11,780								
COLUMBUS. OHIO 43229	HOMESITE VALUE LISTED BELOW										
VOL 560 PG 96	2,940	8,840	11,780								
PARCEL-ID 18-049-0300.000											
08-06-91 TRNSF FROM 18-049-0300.000 WALKER, DAVID G. & CHERYL											
WALKER, DAVID G. & CHERYL J. 012	-00-00 18 BELLE COURT SUBDIV										
C/O TRANSAMERICA	.NO. 1										
REAL ESTATE TAX SERVICE	0000.00A	RES USE CODE	510								
1105 SCHROCK RD SUITE 437	00	00	00								
COLUMBUS. OHIO 43229											
PARCEL-ID 18-049-0300.000											
08-06-91 TRNSF TO 18-049-0300.000 PITTMAN, JOHN T & MITZI G											
LEMLEY, BILLY JOE 002	-00-00 19 BELLE COURT SUBDIV										
C/O CHEMICAL MORTGAGE	.NO. 1										
ATTN.- TAX DEPT.	0000.00A	RES USE CODE	510								
200 OLD WILSON BRIDGE RD.	2,940	10,870	13,810								

TAX RATE 36.40
A/R RED FACTOR 03.3244
OTH RED FACTOR 04.7465

LAWRENCE
TAX DISTRICT

GENERAL TAX LIST AND DUPLICATE OF REAL AND PUBLIC UTILITY PROPERTY
COUNTY REAL ESTATE TAXES AND SPECIAL ASSESSMENTS

18-ROME TWP-FAIRLAND S.D.

12/28/91

TAX YEAR 1991
INTEREST RATE
PAGE NO 2672

OWNER'S NAME MAILING ADDRESS	DESCRIPTION LAND	IMPROVEMENTS	TOTAL VALUE	TAXES CHARGED	DECEMBER TAXES	PENALTY	JUNE TAXES	PENALTY	TOTAL DELINQUENT	C.D. DATE	MEMO
WORTHINGTON, OHIO 43085	HOMESITE VALUE LISTED BELOW										
PARCEL-ID 18-049-0400.000	2,940	10,870	13,810								
BLAZER, CLEDA	-00-00 20 BELLE COURT SUBDIV										
C/O CLEDA BLAZER	.NO. 1										
RT.2 BOX 167	0000.00A	RES USE CODE	510								
PROCTORVILLE, OH. 45669											
PARCEL-ID 18-049-0500.000	2,940	11,040	13,980								
WESER, STAN A & EDNA E 013	-00-00 21 BELLE COURT SUBDIV										
C/O CITYFED MORTGAGE COMPANY	.NO. 1										
ATTM: TAX DEPARTMENT	0000.00A	RES USE CODE	510								
30 WARDER STREET	2,940	12,870	15,810								
SPRINGFIELD, OHIO 45501	HOMESITE VALUE LISTED BELOW										
$50,000 SALE-3 PARC-9/9/85	2,940	12,870	15,810								
PARCEL-ID 18-049-0600.000											
ROWE, JAMES WILLIAM & VICTORIA 022	-00-00 22 BELLE COURT SUBDIV										
C/O TRANSAMERICA	.NO. 1										
REAL ESTATE TAX SERVICE	0000.00A	RES USE CODE	510								
1105 SCHROCK RD SUITE 437	2,940	12,170	15,110								
COLUMBUS. OHIO 43229	HOMESITE VALUE LISTED BELOW										
PARCEL-ID 18-049-0700.000	2,940	12,170	15,110								
NICHOLS, BERNARD C. & JULIA A.	-00-00 23 BELLE COURT SUBDIV										
RT. 2, BOX 159	.NO. 1										
JULIA AVENUE	0000.00A	RES USE CODE	510								
PROCTORVILLE, OHIO 45669											
PARCEL-ID 18-049-0800.000	2,940	10,110	13,050								
BOSTER, AMOS G. & MARGARET ANN	-00-00 24 BELLE COURT SUBDIV										
RT. 2 BOX 156	.NO. 1										
PROCTORVILLE, OHIO 45669	0000.00A	RES USE CODE	510								
PARCEL-ID 18-049-0900.000											
	2,940	15,300	18,240								
	HOMESITE VALUE LISTED BELOW										
	2,940	15,300	18,240								
SMOTHERMAN, DALE & WILHELMINE	-00-00 25 BELLE COURT SUBDIV										
RT. 2 BOX 154	.NO. 1										
PROCTORVILLE, OHIO 45669	0000.00A	RES USE CODE	510								
$48,200 SALE-2 PARC-3/10/86											
PARCEL-ID 18-049-1000.000	1,810	15,560	17,370								
LEMLEY, BILLY JOE 002	-00-00 1 BELLE COURT SUBDIV.										
C/O CHEMICAL MORTGAGE	NO. 2										
ATTN.- TAX DEPT.	0000.00A	RES USE CODE	500								
200 OLD WILSON BRIDGE RD.	770	00	770								
WORTHINGTON, OHIO 43085											
PARCEL-ID 18-049-1200.000											
BLAZER, CLEDA	-00-00 2 BELLE COURT SUBDIV.										
C/O CLEDA BLAZER	NO. 2										
RT. 2 BOX 167	0000.00A	RES USE CODE	500								
PROCTORVILLE, OHIO 45669											
PARCEL-ID 18-049-1300.000	770	00	770								

TAX RATE 36.40
A/R RED FACTOR 03.3244
OTH RED FACTOR 04.7465

LAWRENCE
TAX DISTRICT

GENERAL TAX LIST AND DUPLICATE OF REAL AND PUBLIC UTILITY PROPERTY
COUNTY REAL ESTATE TAXES AND SPECIAL ASSESSMENTS

18-ROME TWP-FAIRLAND S.D.

TAX YEAR 1991
INTEREST RATE
PAGE NO 2673

12/28/91

OWNER'S NAME MAILING ADDRESS	DESCRIPTION LAND	IMPROVEMENTS	TOTAL VALUE	TAXES CHARGED	DECEMBER TAXES	PENALTY	JUNE TAXES	PENALTY	TOTAL DELINQUENT	C.D. DATE	MEMO
WESER, STAN A & EDNA E 013 C/O CITYFED MORTGAGE COMPANY ATTM: TAX DEPARTMENT 30 WARDER STREET SPRINGFIELD, OHIO 45501 $50,000 SALE-3 PARC-9/9/85 PARCEL-ID 18-049-1400.000	-00-00 3 BELLE COURT SUBDIV. NO. 2 0000.00A RES USE CODE 500 770 00 770										
ROWE, JAMES WILLIAM & VICTORIA 022 C/O TRANSAMERICA REAL ESTATE TAX SERVICE 1105 SCHROCK RD SUITE 437 COLUMBUS. OHIO 43229 PARCEL-ID 18-049-1500.000	-00-00 4 BELLE COURT SUBDIV. NO. 2 0000.00A RES USE CODE 500 770 00 770										
NICHOLS, BERNARD C. & JULIA I. RT. 2, BOX 159 JULIA AVENUE PROCTORVILLE, OHIO 45669 PARCEL-ID 18-049-1600.000	-00-00 5 BELLE COURT SUBDIV. NO. 2 0000.00A RES USE CODE 500 770 00 770										
BOSTER, AMOS G. & MARGARET ANN RT. 2 BOX 156 PROCTORVILLE, OHIO 45669 PARCEL-ID 18-049-1700.000	-00-00 6 BELLE COURT SUBDIV. NO. 2 0000.00A RES USE CODE 500 770 00 770										
SMOTHERMAN, DALE & WILHELMINE RT. 2 BOX 154 PROCTORVILLE, OHIO 45669 $48,200 SALE-2 PARC-3/10/86 PARCEL-ID 18-049-1800.000	-00-00 7 BELLE COURT SUBDIV. NO. 2 0000.00A RES USE CODE 500 770 00 770										
BUCKNER F C & FREDA LIFE EST R. 2 BOX 151 PROCTORVILLE, OHIO 45669 PARCEL-ID 18-050-0100.000 08-30-91 TRNSF TO 18-050-0100.000	8 BELLE COURT S.D. #2 (VOL 483 P 233) RES USE CODE 500 00 00 00 BUCKNER, F.C. & FREEDA										
BUCKNER, F.C. & FREEDA R. 2 BOX 151 PROCTORVILLE, OHIO 45669 VOL 560 PG 597 PARCEL-ID 18-050-0100.000 08-30-91 TRNSF FROM 18-050-0100.000	8 BELLE COURT S.D. #2 (VOL 483 P 233) RES USE CODE 500 1,330 00 1,330 BUCKNER F C & FREDA LIFE										
BEEVER, SAMMIE K. & LINDA RT. 2 BOX 187 PROCTORVILLE, OHIO 45669 PARCEL-ID 18-050-0200.000	-00-00 9 BELLE COURT SUBDIV. NO. 2 0000.00A RES USE CODE 510 3,180 19,290 22,470										

TAX RATE 36.40
A/R RED FACTOR 03.3244
OTH RED FACTOR 04.7465

LAWRENCE
TAX DISTRICT

GENERAL TAX LIST AND DUPLICATE OF REAL AND PUBLIC UTILITY PROPERTY
COUNTY REAL ESTATE TAXES AND SPECIAL ASSESSMENTS

18-ROME TWP-FAIRLAND S.D.

TAX YEAR 1991
INTEREST RATE
PAGE NO 2674

12/28/91

OWNER'S NAME MAILING ADDRESS	DESCRIPTION LAND	IMPROVEMENTS	TOTAL VALUE	TAXES CHARGED	DECEMBER TAXES	PENALTY	JUNE TAXES	PENALTY	TOTAL DELINQUENT	C.D. DATE	MEMO
	HOMESITE VALUE LISTED BELOW 3,180 19,290 22,470										
WILLIAMSON, ARLEN O. & ELIZABE RT. 2 BOX 182 PROCTORVILLE, OHIO 45669 PARCEL-ID 18-050-0300.000	-00-00 29 BELLE COURT SUBDIV .NO. 2 0000.00A RES USE CODE 510 2,250 18,460 20,710 HOMESITE VALUE LISTED BELOW 2,250 18,460 20,710										
WEHRLE, HAROLD W. & KAREN W. 022 C/O TRANSAMERICA REAL ESTATE TAX SERVICE 1105 SCHROCK RD SUITE 437 COLUMBUS. OHIO 43229 VOL 557 PG 726 PARCEL-ID 18-050-0400.000 04-30-91 TRNSF FROM 18-050-0400.000	-00-00 30 BELLE COURT SUBDIV .NO. 2 0000.00A RES USE CODE 500 2,250 00 2,250 BROWN, MAURICE & WANDA										
BROWN, MAURICE & WANDA 016 C/O TRANSAMERICA REAL ESTATE TAX SERVICE 1105 SCHROCK RD SUITE 437 COLUMBUS. OHIO 43229 VOL 549 PG 484 PARCEL-ID 18-050-0400.000 04-30-91 TRNSF TO 18-050-0400.000	-00-00 30 BELLE COURT SUBDIV .NO. 2 0000.00A RES USE CODE 500 00 00 00 WEHRLE, HAROLD W. & KAREN										
WILLIAMSON, ARLEN O. & ELIZABETH C. RT. 2 BOX 182 PROCTORVILLE, OHIO 45669 PARCEL-ID 18-050-0401.000	-00-00 VAC S PT ASH ST BETWN LOTS 29 AND 30 BELLE COURT S D 0000.17A RES USE CODE 500 360 1,100 1,460										
ROWE, JAMES HOWARD, & LEOLA IR RT. 2 BOX 183 BELLE CON PROCTORVILLE, OHIO 45669-000 PARCEL-ID 18-050-0500.000	-00-00 31 BELLE COURT SUBDIV .NO. 2 0000.00A RES USE CODE 510 2,250 14,800 17,050 HOMESITE VALUE LISTED BELOW 2,250 14,800 17,050										
MANNON, GARY PAT & HARRIETTA J RT. 2 BOX 184 PROCTORVILLE, OHIO 45669-000 PARCEL-ID 18-050-0600.000	-00-00 32 BELLE COURT SUBDIV .NO. 2 0000.00A RES USE CODE 510 2,250 16,990 19,240 HOMESITE VALUE LISTED BELOW 2,250 16,990 19,240										
ASH, LINDA LOU & LLOYD R. RT. 2 PROCTORVILLE, OHIO 45669 PARCEL-ID 18-050-0700.000	-00-00 33 BELLE COURT SUBDIV .NO. 2 0000.00A RES USE CODE 510										

TAX RATE 36.40
A/R RED FACTOR 03.3244
OTH RED FACTOR 04.7465

LAWRENCE
TAX DISTRICT

GENERAL TAX LIST AND DUPLICATE OF REAL AND PUBLIC UTILITY PROPERTY
COUNTY REAL ESTATE TAXES AND SPECIAL ASSESSMENTS

18-ROME TWP-FAIRLAND S.D.

12/28/91

TAX YEAR 1991
INTEREST RATE
PAGE NO 2675

OWNER'S NAME MAILING ADDRESS	DESCRIPTION LAND	IMPROVEMENTS	TOTAL VALUE	TAXES CHARGED	DECEMBER TAXES	PENALTY	JUNE TAXES	PENALTY	TOTAL DELINQUENT	C.D. DATE	MEMO
	2,250	12,530	14,780								
	HOMESITE VALUE LISTED BELOW										
	2,250	12,530	14,780								
MILLER, CAROL JANE	-00-00 34 BELLE COURT SUBDIV										
ROUTE 2 BOX 186	.NO. 2										
PROCTORVILLE, OHIO 45669	0000.00A	RES USE CODE	510								
VOL 561 PG 567											
PARCEL-ID 18-050-0800.000	2,250	17,020	19,270								
	HOMESITE VALUE LISTED BELOW										
	2,250	17,020	19,270								
04-17-91 TRNSF FROM 18-050-0800.000	CAMPBELL, RUTH										
CAMPBELL, RUTH	-00-00 34 BELLE COURT SUBDIV										
RT. 2 BOX 186	.NO. 2										
PROCTORVILLE, OHIO 45669	0000.00A	RES USE CODE	510								
PARCEL-ID 18-050-0800.000											
	00	00	00								
04-17-91 TRNSF TO 18-050-0800.000	MILLER, CAROL JANE										
ANDERSON, BETTY LOU AKA	-00-00 35 BELLE COURT SUBDIV										
BETTY C.	.NO. 2										
RT. 2 BOX 188	0000.00A	RES USE CODE	500	Sharon Lin Wyrick Cont							
PROCTORVILLE, OHIO 45669-0000											
PARCEL-ID 18-050-0900.000	2,250	00	2,250								
ANDERSON, BETTY LOU AKA	-00-00 36 BELLE COURT SUBDIV										
BETTY C.	.NO. 2										
RT. 2 BOX 188	0000.00A	RES USE CODE	510								
PROCTORVILLE, OHIO 45669-0000											
PARCEL-ID 18-050-1000.000	2,090	21,910	24,000	-SAme							
	HOMESITE VALUE LISTED BELOW										
	2,090	21,910	24,000								
PORTER, FREDDIE & ELOISE	-00-00 37 BELLE COURT SUBDIV										
RT. 2 BOX 149	.NO. 2										
PROCTORVILLE, OHIO 45669	0000.00A	RES USE CODE	510								
PARCEL-ID 18-050-1100.000											
	6,040	11,810	17,850								
	HOMESITE VALUE LISTED BELOW										
	6,040	11,810	17,850								
ASH, PHILLIPS & PATRICIA	-00-00 38 BELLE COURT SUBDIV										
RT. 2 BOX 150	.NO. 2										
PROCTORVILLE, OHIO 45669	0000.00A	RES USE CODE	510								
PARCEL-ID 18-050-1200.000											
	4,030	18,020	22,050								
	HOMESITE VALUE LISTED BELOW										
	4,030	18,020	22,050								
WORRELL, DEANNA J.	-00-00 1 NORTHWOOD TERRACE										
008	PARC. C 60' ON BEULAH LANE X										
C/O THE LEADER MORTGAGE CO.	1 0000.00A	RES USE CODE	510								
SUITE 650											
1015 EUCLID AVE.	1,930	8,150	10,080								
CLEVELAND, OHIO 44115	HOMESITE VALUE LISTED BELOW										
PARCEL-ID 18-050-1400.000	1,930	8,150	10,080								
CLAY, MARIE	-00-00 1 NORTHWOOD TERRACE										

TAX RATE 36.40
A/R RED FACTOR 03.3244
OTH RED FACTOR 04.7465

LAWRENCE
TAX DISTRICT

GENERAL TAX LIST AND DUPLICATE OF REAL AND PUBLIC UTILITY PROPERTY
COUNTY REAL ESTATE TAXES AND SPECIAL ASSESSMENTS

18-ROME TWP-FAIRLAND S.D.

12/28/91

TAX YEAR 1991
INTEREST RATE
PAGE NO 2676

OWNER'S NAME MAILING ADDRESS	DESCRIPTION LAND	IMPROVEMENTS	TOTAL VALUE	TAXES CHARGED	DECEMBER TAXES	PENALTY	JUNE TAXES	PENALTY	TOTAL DELINQUENT	C.D. DATE	MEMO
RT.4 BOX 297A	PARC. A 60 X 100'		PARC. B								
PROCTORVILLE, OHIO 45669	0000.00A	RES USE CODE	510								
PARCEL-ID 18-050-1500.000											
	3,910	7,100	11,010								
	HOMESITE VALUE LISTED BELOW										
	3,910	6,720	10,630								
VAUGH, LOREN E. & JEAN A.	1 NORTHWOOD TERRACE PARC.D 100										
RT. 3 BOX 350 A	'X80'										
PROCTORVILLE, OHIO 45669		RES USE CODE	510								
PARCEL-ID 18-050-1600.000											
	1,680	12,440	14,120								
MISNER, STEPHEN D. & LISA G.	1 NORTHWOOD TERRACE E. PARC. 1										
RT. 3 BOX 351	00'X80'										
PROCTORVILLE, OHIO 45669		RES USE CODE	500								
PARCEL-ID 18-050-1600.001											
	1,960	11,270	13,230								
KNIGHT, BONNIE IRENE	1 NORTHWOOD TERRACE PT PARC F										
P.O. BOX 608	35'X60'S 2 PARC F 65'X60'N										
PROCTORVILLE, OHIO 45669		RES USE CODE	500								
PARCEL-ID 18-050-1700.000											
	00	00	00								
12-07-90 TRNSF TO 18-050-1700.000	KNIGHT, GREGORY S. & SHAR										
KNIGHT, GREGORY S. & SHARON H.	1 NORTHWOOD TERRACE PT PARC F										
RT. 3 BOX 354A	35'X60'S 2 PARC F 65'X60'N										
PROCTORVILLE, OHIO 45669		RES USE CODE	500	Melissa Ann Williams -							
VOL 554 PG 196											
PARCEL-ID 18-050-1700.000	1,930	00	1,930								
12-07-90 TRNSF FROM 18-050-1700.000	KNIGHT, BONNIE IRENE										
KNIGHT, BONNIE IRENE	-00-00 2 NORTHWOOD TERRACE										
P.O. BOX 608	PARC. G 100' X 60'										
PROCTORVILLE, OHIO 45669	0000.00A	RES USE CODE	510								
PARCEL-ID 18-050-1800.000											
	00	00	00								
12-07-90 TRNSF TO 18-050-1800.000	KNIGHT, GREGORY S. & SHAR										
KNIGHT, GREGORY S. & SHARON H.	-00-00 2 NORTHWOOD TERRACE										
RT. 3 BOX 354A	PARC. G 100' X 60'										
PROCTORVILLE, OHIO 45669	0000.00A	RES USE CODE	510	Melissa Ann Williams -							
VOL 554 PG 196											
PARCEL-ID 18-050-1800.000	1,930	19,820	21,750								
12-07-90 TRNSF FROM 18-050-1800.000	KNIGHT, BONNIE IRENE										
KNIGHT, BONNIE IRENE	-00-00 2 NORTHWOOD TERRACE										
P.O. BOX 608	PARC. H-100'X60'										
PROCTORVILLE, OHIO	0000.00A	RES USE CODE	510								
PARCEL-ID 18-051-0100.000											
	1,930	8,680	10,610								
	HOMESITE VALUE LISTED BELOW										
	1,930	8,680	10,610								

TAX RATE 36.40
A/R RED FACTOR 03.3244
OTH RED FACTOR 04.7465

LAWRENCE
TAX DISTRICT

GENERAL TAX LIST AND DUPLICATE OF REAL AND PUBLIC UTILITY PROPERTY
COUNTY REAL ESTATE TAXES AND SPECIAL ASSESSMENTS

18-ROME TWP-FAIRLAND S.D.

12/28/91

TAX YEAR 1991
INTEREST RATE
PAGE NO 2677

OWNER'S NAME MAILING ADDRESS	DESCRIPTION LAND	IMPROVEMENTS	TOTAL VALUE	TAXES CHARGED	DECEMBER TAXES	PENALTY	JUNE TAXES	PENALTY	TOTAL DELINQUENT	C.D. DATE	MEMO
CURTIS, BETTY ETAL RT. 2 BOX 163 PROCTORVILLE, OHIO 45638 PARCEL-ID 18-051-0200.000	-00-00 2 NORTHWOOD TERRACE PARC, I-100'X60' 0000.00A RES USE CODE 510 1,930 10,860 12,790 HOMESITE VALUE LISTED BELOW 1,930 10,860 12,790										
CHAFFIN, GRANT ET-AL C/O BONNIE FERGUSON RT. 3 BOX 362 PROCTORVILLE, OHIO 45669 DATE 12-11-86 WO 998 PARCEL-ID 18-051-0300.000	-00-00 2 NORTHWOOD TERR. PARC. K N90' ELMX60' LESS PA R 0000.00A RES USE CODE 510 1,770 6,550 8,320										
WALLACE, MAXINE RT. 3, BOX 359 ELM ST. PROCTORVILLE, OHIO 45669-000 PARCEL-ID 18-051-0301.000	-00-00 2 NORTHWOOD TERR. PARC J 100' X 60' 0000.00A RES USE CODE 510 1,930 10,440 12,370										
PRUITT, DONALD R. & CHARLOTTE RT. 3 BOX 438 PROCTORVILLE, OHIO 45669 PARCEL-ID 18-051-0401.000	-00-00 PT. PARCEL L. 30' ON ELM 0000.00A RES USE CODE 500 770 00 770										
PRUITT, DONALD R. & CHARLOTTE RT. 3 BOX 438 PROCTORVILLE, OHIO 45669 PARCEL-ID 18-051-0500.000	-00-00 3 NORTHWOOD TERRACE E1/2 25' OAK X 115' 0000.00A RES USE CODE 500 690 00 690										
PRUITT, DONALD R. & CHARLOTTE RT. 3 BOX 438 PROCTORVILLE, OHIO 45669 PARCEL-ID 18-051-0600.000	-00-00 3 NORTHWOOD TERRACE W1/2 25' OAK X 115' 0000.00A RES USE CODE 500 690 00 690										
PRUITT, DONALD R. & CHARLOTTE RT. 3 BOX 438 PROCTORVILLE, OHIO 45669 PARCEL-ID 18-051-0700.000	-00-00 4 NORTHWOOD TERRACE 0000.00A RES USE CODE 510 1,330 14,900 16,230 HOMESITE VALUE LISTED BELOW 1,330 14,900 16,230										
ROBERTS, TIMOTHY LEE 907 DINSIANE ROAD SIGNAL MT., TN 37377 PARCEL-ID 18-051-0800.000	-00-00 5 NORTHWOOD TERRACE 0000.00A RES USE CODE 500 1,330 00 1,330										
BOSTER, AMOS G. & MARGARET ANN RT. 2 BOX 156 PROCTORVILLE, OHIO 45669 PARCEL-ID 18-051-0900.000	-00-00 10 BELLE COURT SUBDIV .NO. 2 0000.00A RES USE CODE 500 3,180 00 3,180										

TAX RATE 36.40
A/R RED FACTOR 03.3244
OTH RED FACTOR 04.7465

LAWRENCE
TAX DISTRICT

GENERAL TAX LIST AND DUPLICATE OF REAL AND PUBLIC UTILITY PROPERTY
COUNTY REAL ESTATE TAXES AND SPECIAL ASSESSMENTS

18-ROME TWP-FAIRLAND S.D.

12/28/91

TAX YEAR 1991
INTEREST RATE
PAGE NO 2678

OWNER'S NAME MAILING ADDRESS	DESCRIPTION LAND	IMPROVEMENTS	TOTAL VALUE	TAXES CHARGED	DECEMBER TAXES	PENALTY	JUNE TAXES	PENALTY	TOTAL DELINQUENT	C.D. DATE	MEMO
GRAHAM, LOIS J. RT 2 BOX 182 B PROCTORVILLE, OHIO 45669 VOL 547 PG 128 PARCEL-ID 18-051-1000.000	-00-00 11 BELLE COURT SUBDIV .NO. 2 0000.00A RES USE CODE 510 3,180 16,270 19,450 HOMESITE VALUE LISTED BELOW 3,180 16,270 19,450										
ROWE, JAMES WILLIAM & VICTORIA 022 C/O TRANSAMERICA REAL ESTATE TAX SERVICE 1105 SCHROCK RD SUITE 437 COLUMBUS, OHIO 43229 PARCEL-ID 18-051-1100.000	-00-00 12 BELLE COURT SUBDIV .NO. 2 0000.00A RES USE CODE 500 3,180 00 3,180										
WESER, STAN A & EDNA E 013 C/O CITYFED MORTGAGE COMPANY ATTM: TAX DEPARTMENT 30 WARDER STREET SPRINGFIELD, OHIO 45501 $50,000 SALE-3 PARC-9/9/85 PARCEL-ID 18-051-1200.000	-00-00 13 BELLE COURT SUBDIV .NO. 2 0000.00A RES USE CODE 500 3,180 00 3,180										
BLAZER, CLEDA C/O CLEDA BLAZER RT. 2 BOX 167 PROCTORVILLE, OH. 45669 PARCEL-ID 18-051-1300.000	-00-00 14 BELLE COURT SUBDIV .NO. 2 0000.00A RES USE CODE 599 3,180 1,100 4,280										
LEMLEY, BILLY JOE 002 C/O CHEMICAL MORTGAGE ATTN.- TAX DEPT. 200 OLD WILSON BRIDGE RD. WORTHINGTON, OHIO 43085 PARCEL-ID 18-051-1400.000	-00-00 15 BELLE COURT SUBDIV .NO. 2 0000.00A RES USE CODE 599 3,180 2,390 5,570										
PRICE, DAVID H. II RT. 2 BOX 176 B PROCTORVILLE, OHIO 45669-000 PARCEL-ID 18-051-1500.000 10-11-91 412.56	-00-00 16 BELLE COURT SUBDIV .NO. 2 0000.00A RES USE CODE 510 3,380 20,380 23,760										
PRICE, RONALD L. RT 2 BOX 176-A PROCTORVILLE, OHIO 45669 VOL 548 PG 600 PARCEL-ID 18-051-1600.000	-00-00 17 BELLE COURT SUBDIV .NO. 2 0000.00A RES USE CODE 510 3,380 17,270 20,650 HOMESITE VALUE LISTED BELOW 3,380 17,270 20,650										
ANSELL BROTHERS INC. RT 2 BOX 493 PROCTORVILLE, OHIO 45669 VOL 557 PG 465 18-051-4700	-00-00 18 BELLE COURT SUBDIV .NO. 2 0000.00A RES USE CODE 500			ED Hayes, Deborah L.	Rt 2 Box 176-A Proctorville, Ohio 45669						

TAX RATE 36.40
A/R RED FACTOR 03.3244
OTH RED FACTOR 04.7465

LAWRENCE
TAX DISTRICT

GENERAL TAX LIST AND DUPLICATE OF REAL AND PUBLIC UTILITY PROPERTY
COUNTY REAL ESTATE TAXES AND SPECIAL ASSESSMENTS

18-ROME TWP-FAIRLAND S.D.

12/28/91

TAX YEAR 1991
INTEREST RATE
PAGE NO 2679

OWNER'S NAME MAILING ADDRESS	DESCRIPTION			TAXES CHARGED	DECEMBER TAXES	PENALTY	JUNE TAXES	PENALTY	TOTAL DELINQUENT	C.D. DATE	MEMO
	LAND	IMPROVEMENTS	TOTAL VALUE								
PARCEL-ID 18-051-1700.000	2,300	00	2,300								
04-16-91 TRNSF FROM 18-051-1700.000 GALLAHER, NYADA											
GALLAHER, NYADA 413 LOWER TERRACE HUNTINGTON, WV 25705 PARCEL-ID 18-051-1700.000	-00-00 18 BELLE COURT SUBDIV .NO. 2 0000.00A RES USE CODE 500										
04-16-91 TRNSF TO 18-051-1700.000	00	00	00 ANSELL BROTHERS INC.								
GALLAHER, NYADA 413 LOWER TERRACE HUNTINGTON, WV 25705 PARCEL-ID 18-051-1800.000	-00-00 19 BELLE COURT SUBDIV .NO. 2 0000.00A RES USE CODE 500										
04-16-91 TRNSF TO 18-051-1800.000	00	00	00 ANSELL BROTHERS INC.								
ANSELL BROTHERS INC. RT 2 BOX 493 PROCTORVILLE, OHIO 45669 VOL 557 PG 465 PARCEL-ID 18-051-1800.000	-00-00 19 BELLE COURT SUBDIV .NO. 2 0000.00A RES USE CODE 500 2,300	00	2,300	Carl E & Beulah L London —							
04-16-91 TRNSF FROM 18-051-1800.000 GALLAHER, NYADA											
JARRELL, JERRY L. & ADA M. RT. 2 BOX 178 PROCTORVILLE, OHIO 45669 VOL 552 PG 662, 659 PARCEL-ID 18-052-0100.000	-00-00 20 BELLE COURT SUBDIV .NO. 2 0000.00A RES USE CODE 500 2,300	00	2,300								
JARRELL, JERRY L. & ADA M. RT. 2 BOX 178 PROCTORVILLE, OHIO 45669 VOL 552 PG 662, 659 PARCEL-ID 18-052-0200.000	-00-00 21 BELLE COURT SUBDIV .NO. 2 0000.00A RES USE CODE 500 2,300	00	2,300								
JERRELL, JERRY L. 022 C/O TRANSAMERICA REAL ESTATE TAX SERVICE 1105 SCHROCK RD SUITE 437 COLUMBUS. OHIO 43229 PARCEL-ID 18-052-0300.000	-00-00 22 BELLE COURT SUBDIV .NO. 2 0000.00A RES USE CODE 510 2,300 HOMESITE VALUE LISTED BELOW 2,300	22,510 22,510	24,810 24,810								
JERRELL, JERRY L. 022 C/O TRANSAMERICA REAL ESTATE TAX SERVICE 1105 SCHROCK RD SUITE 437 COLUMBUS. OHIO 43229 PARCEL-ID 18-052-0400.000	-00-00 23 BELLE COURT SUBDIV .NO. 2 0000.00A RES USE CODE 500 2,300	00	2,300								
SMITH, EUGENE & DIANA H. RT. 2 BOX 179	-00-00 24 BELLE COURT SUBDIV .NO. 2										

TAX RATE 36.40
A/R RED FACTOR 03.3244
OTH RED FACTOR 04.7465

LAWRENCE
TAX DISTRICT

GENERAL TAX LIST AND DUPLICATE OF REAL AND PUBLIC UTILITY PROPERTY
COUNTY REAL ESTATE TAXES AND SPECIAL ASSESSMENTS

18-ROME TWP-FAIRLAND S.D.

12/28/91

TAX YEAR 1991
INTEREST RATE
PAGE NO 2680

OWNER'S NAME MAILING ADDRESS	DESCRIPTION			TAXES CHARGED	DECEMBER TAXES	PENALTY	JUNE TAXES	PENALTY	TOTAL DELINQUENT	C.D. DATE	MEMO
	LAND	IMPROVEMENTS	TOTAL VALUE								
PROCTORVILLE, OHIO 45669 PARCEL-ID 18-052-0500.000	0000.00A RES USE CODE 510 2,300 HOMESITE VALUE LISTED BELOW 2,300	11,700 11,700	14,000 14,000								
SMITH, EUGENE & DIANA H. RT. 2 BOX 179 PROCTORVILLE, OHIO 45669 PARCEL-ID 18-052-0600.000	-00-00 25 BELLE COURT SUBDIV .NO. 2 0000.00A RES USE CODE 500 2,300	00	2,300								
THOMAS, JIM EDWARD & KATHY D. RT. 2, BOX 180 PROCTORVILLE, OHIO 45669 PARCEL-ID 18-052-0700.000	-00-00 26 BELLE COURT SUBDIV .NO. 2 0000.00A RES USE CODE 510 2,250	17,200	19,450								
THOMAS, JOHN F. & VERNA R. RT. 2 BOX 181 PROCTORVILLE, OHIO 45669 PARCEL-ID 18-052-0800.000	-00-00 27 BELLE COURT SUBDIV .NO. 2 0000.00A RES USE CODE 510 2,250 HOMESITE VALUE LISTED BELOW 2,250	13,960 13,960	16,210 16,210								
Ohio WILLIAMSON, ARLEN ~~D~~. & ELIZABE RT. 2 BOX 182 PROCTORVILLE, OHIO 45669 PARCEL-ID 18-052-0900.000 Vol. 389 Pg 486	-00-00 28 BELLE COURT SUBDIV .NO. 2 0000.00A RES USE CODE 500 2,250	00	2,250	12-23-92 Dolores A. Nelson —							
ROBERTS, TIMOTHY LEE 907 DUNSIANNE ROAD SIGNAL MT., TENN 37377 PARCEL-ID 18-052-1000.000	-00-00 6 NORTHWOOD TERRACE 0000.00A RES USE CODE 500 1,330	00	1,330								
PAUGH, DENVER L JR. & VADA D 022 C/O TRANSAMERICA REAL ESTATE TAX SERVICE 1105 SCHROCK RD SUITE 437 COLUMBUS. OHIO 43229 PARCEL-ID 18-052-1100.000	-00-00 7 NORTHWOOD TERRACE 0000.00A RES USE CODE 510 1,330 HOMESITE VALUE LISTED BELOW 1,330	12,730 12,730	14,060 14,060								
ROBERTS, TIMOTHY LEE 907 DUNSINANE ROAD SIGNAL MT, TENN. 37377 PARCEL-ID 18-052-1200.000	-00-00 8 NORTHWOOD TERRACE 0000.00A RES USE CODE 500 1,330	00	1,330								
ROBERTS, TIMOTHY LEE 907 DUNSIANE ROAD SIGNAL MT, TENN 37377 PARCEL-ID 18-052-1300.000	-00-00 9 NORTHWOOD TERRACE 0000.00A RES USE CODE 500 1,330	00	1,330								
DILLON, LEE & ERNESTINE	-00-00 10 NORTHWOOD TERR										

TAX RATE 36.40
A/R RED FACTOR 03.3244
OTH RED FACTOR 04.7465

LAWRENCE
TAX DISTRICT

GENERAL TAX LIST AND DUPLICATE OF REAL AND PUBLIC UTILITY PROPERTY
COUNTY REAL ESTATE TAXES AND SPECIAL ASSESSMENTS

18-ROME TWP-FAIRLAND S.D.

12/28/91

TAX YEAR 1991
INTEREST RATE
PAGE NO 2681

OWNER'S NAME MAILING ADDRESS	DESCRIPTION LAND	IMPROVEMENTS	TOTAL VALUE	TAXES CHARGED	DECEMBER TAXES	PENALTY	JUNE TAXES	PENALTY	TOTAL DELINQUENT	C.D. DATE	MEMO
RT. 3 BOX 433 PROCTORVILLE, OHIO 45669 PARCEL-ID 18-052-1400.000	0000.00A 1,330	RES USE CODE 599 770	2,100								
DILLON, LEE RT. 3 BOX 433 PROCTORVILLE, OHIO 45669 PARCEL-ID 18-052-1500.000	-00-00 11 NORTHWOOD TERR 12 0000.00A 2,660	RES USE CODE 500 17,990	20,650								
ARNOLD, JOHN A. & SANDRA K. RT. 3 BOX 372A PROCTORVILLE, OHIO 45669 VOL 542 PG 401 PARCEL-ID 18-052-1600.000	-00-00 13 NORTHWOOD TERRACE 0000.00A 1,330	RES USE CODE 510 00	1,330								
ARNOLD, JOHN A. & SANDRA K. RT. 3 BOX 372A PROCTORVILLE, OHIO 45669 VOL 542 PG 401 PARCEL-ID 18-052-1700.000	-00-00 14 NORTHWOOD TERRACE 0000.00A 1,330	RES USE CODE 500 00	1,330								
WITT, BRUCE L. & SHERRY L. ROUTE 3 BOX 431 PROCTORVILLE, OHIO 45669 PARCEL-ID 18-052-1800.000	-00-00 15 NORTHWOOD TERRACE 0000.00A 1,330	RES USE CODE 500 00	1,330								
WITT, BRUCE L. & SHERRY L. ROUTE 3 BOX 431 PROCTORVILLE, OHIO 45669 PARCEL-ID 18-053-0100.000	-00-00 16 NORTHWOOD TERRACE 0000.00A 1,330	RES USE CODE 500 00	1,330								
WITT, BRUCE L. & SHERRY LYNN RT. 3 BOX 431 PROCTORVILLE, OHIO 45669 VOL 543 PG 196 PARCEL-ID 18-053-0200.000	-00-00 17 NORTHWOOD TERRACE 0000.00A 1,120 HOMESITE VALUE LISTED BELOW	RES USE CODE 500 00	1,120								
WITT, BRUCE L. & SHERRY LYNN RT. 3 BOX 431 PROCTORVILLE, OHIO 46569 VOL 543 PG 196 PARCEL-ID 18-053-0300.000	-00-00 18 NORTHWOOD TERRACE 0000.00A 1,330	RES USE CODE 510 11,270	12,600								
PEMBERTON, VIRGIL & LYNDELL P.O. BOX 26 PROCTORVILLE, OHIO 45669 PARCEL-ID 18-053-0400.000	-00-00 19 NORTHWOOD TERRACE 0000.00A 670 HOMESITE VALUE LISTED BELOW 670	RES USE CODE 510 17,310 17,310	17,980 17,980								
PEMBERTON, VIRGIL & LYNDELL P.O. BOX 26 PROCTORVILLE, OHIO 45669 PARCEL-ID 18-053-0500.000	-00-00 20 NORTHWOOD TERRACE 0000.00A 1,330	RES USE CODE 500 00	1,330								

TAX RATE 36.40
A/R RED FACTOR 03.3244
OTH RED FACTOR 04.7465

LAWRENCE
TAX DISTRICT

GENERAL TAX LIST AND DUPLICATE OF REAL AND PUBLIC UTILITY PROPERTY
COUNTY REAL ESTATE TAXES AND SPECIAL ASSESSMENTS

18-ROME TWP-FAIRLAND S.D.

12/28/91

TAX YEAR 1991
INTEREST RATE
PAGE NO 2682

OWNER'S NAME MAILING ADDRESS	DESCRIPTION LAND	IMPROVEMENTS	TOTAL VALUE	TAXES CHARGED	DECEMBER TAXES	PENALTY	JUNE TAXES	PENALTY	TOTAL DELINQUENT	C.D. DATE	MEMO
LEMLEY, JACKIE LEE & IRENE L. RT.3 BOX 424 PROCTORVILLE, OHIO 45669 PARCEL-ID 18-053-0600.000	-00-00 21 NORTHWOOD TERRACE 0000.00A 1,330	RES USE CODE 500 00	1,330								
LEMLEY, BILLY JOE RT. 2 BOX 169 PROCTORVILLE, OHIO 45669 PARCEL-ID 18-053-0700.000	-00-00 22 NORTHWOOD TERRACE 0000.00A 1,330	RES USE CODE 500 00	1,330								
LEMLEY, JACK RT. 3 BOX 424 PROCTORVILLE, OHIO 45669 PARCEL-ID 18-053-0800.000	-00-00 23 NORTHWOOD TERRACE 0000.00A 1,330	RES USE CODE 500 00	1,330								
LEMLEY, JACK RT. 3 BOX 424 PROCTORVILLE, OHIO 45669 PARCEL-ID 18-053-0900.000	-00-00 24 NORTHWOOD TERRACE 0000.00A 1,330 HOMESITE VALUE LISTED BELOW 1,330	RES USE CODE 510 12,400 12,400	13,730 13,730								
HALL, STERNLEY G. & MARVIS J. RT. 4 BOX 296A PROCTORVILLE, OHIO 45669-0000 PARCEL-ID 18-053-1000.000	-00-00 25 NORTHWOOD TERRACE 0000.00A 1,330	RES USE CODE 500 00	1,330								
CANTERBERRY, FRANKLIN D. & ELV P.O. BOX 910 PROCTORVILLE, OHIO 45669 PARCEL-ID 18-053-1100.000	-00-00 26 NORTHWOOD TERRACE 0000.00A 1,330 HOMESITE VALUE LISTED BELOW 1,330	RES USE CODE 510 13,070 13,070	14,400 14,400								
CANTERBERRY, FRANKLIN D. & ELV P.O. BOX 910 PROCTORVILLE, OHIO 45669 PARCEL-ID 18-053-1200.000	-00-00 27 NORTHWOOD TERRACE 0000.00A 1,330	RES USE CODE 500 00	1,330								
MOORE, DONALD & ALICE RT. 3 BOX 421 PROCTORVILLE, OH. 45669-0000 PARCEL-ID 18-053-1300.000	-00-00 28 NORTHWOOD TERRACE 0000.00A 1,330	RES USE CODE 500 00	1,330								
MOORE, DONALD & ALICE RT. 3 BOX 421 PROCTORVILLE, OH. 45669-0000 PARCEL-ID 18-053-1400.000	-00-00 29 NORTHWOOD TERRACE 0000.00A 1,690 HOMESITE VALUE LISTED BELOW 1,690	RES USE CODE 510 26,130 26,130	27,820 27,820								
KACHERLREIS, ROBERT L.&CLAYOLA R. 3 BOX 439 PROCTORVILLE, OHIO PARCEL-ID 18-053-1500.000	-00-00 30 NORTHWOOD TERRACE 0000.00A 1,330 HOMESITE VALUE LISTED BELOW	RES USE CODE 510 13,830	15,160								

TAX RATE 36.40
A/R RED FACTOR 03.3244
OTH RED FACTOR 04.7465

LAWRENCE
TAX DISTRICT

GENERAL TAX LIST AND DUPLICATE OF REAL AND PUBLIC UTILITY PROPERTY
COUNTY REAL ESTATE TAXES AND SPECIAL ASSESSMENTS

18-ROME TWP-FAIRLAND S.D.

12/28/91

TAX YEAR 1991
INTEREST RATE
PAGE NO 2683

OWNER'S NAME MAILING ADDRESS	DESCRIPTION			TAXES CHARGED	DECEMBER TAXES	PENALTY	JUNE TAXES	PENALTY	TOTAL DELINQUENT	C.D. DATE	MEMO
	LAND	IMPROVEMENTS	TOTAL VALUE								
	1,330	13,830	15,160								
KACHELREIS, ROBERT L.&CLAYOLA R. 3 BOX 439 PROCTORVILLE, OHIO PARCEL-ID 18-053-1600.000	-00-00 31 NORTHWOOD TERRACE 0000.00A RES USE CODE 500 1,330 00 1,330										
CURTIS, BRIAN S. & CORA J. 022 C/O TRANSAMERICA REAL ESTATE TAX SERVICE 1105 SCHROCK RD SUITE 437 COLUMBUS. OHIO 43229 PARCEL-ID 18-053-1700.000	-00-00 32 NORTHWOOD TERRACE 0000.00A RES USE CODE 500 1,330 00 1,330										
CURTIS, BRIAN S. & CORA S. 022 C/O TRANSAMERICA REAL ESTATE TAX SERVICE 1105 SCHROCK RD SUITE 437 COLUMBUS. OHIO 43229 PARCEL-ID 18-053-1800.000	-00-00 33 NORTHWOOD TERRACE 0000.00A RES USE CODE 510 1,330 17,490 18,820 HOMESITE VALUE LISTED BELOW 1,330 17,490 18,820										
DICKERSON, LARRY S. & BENNETTA RT. 3 BOX 435 PROCTORVILLE, OHIO 45669-0000 PARCEL-ID 18-054-0100.000	-00-00 34 NORTHWOOD TERRACE 0000.00A RES USE CODE 510 1,330 17,860 19,190 HOMESITE VALUE LISTED BELOW 1,330 17,860 19,190										
DICKERSON, LARRY S. & BENNETTA RT. 3 BOX 435 PROCTORVILLE, OHIO 45669-0000 PARCEL-ID 18-054-0200.000	-00-00 35 NORTHWOOD TERRACE 0000.00A RES USE CODE 500 1,330 00 1,330										
WEIGAND, DANIEL I. & GARNET PE RT. 3 BOX 434 PROCTORVILLE, OHIO 45669 PARCEL-ID 18-054-0300.000	-00-00 36 NORTHWOOD TERRACE 0000.00A RES USE CODE 510 1,330 17,770 19,100 HOMESITE VALUE LISTED BELOW 1,330 17,770 19,100										
WEIGAND, DANIEL I. & GARNET PE RT. 3 BOX 434 PROCTORVILLE, OHIO 45669 PARCEL-ID 18-054-0400.000	-00-00 37 NORTHWOOD TERRACE 0000.00A RES USE CODE 500 1,330 00 1,330										
WEIGAND, DANIEL I. & GARNET PE RT. 3 BOX 434 PROCTORVILLE, OHIO 45669 PARCEL-ID 18-054-0500.000	-00-00 38 NORTHWOOD TERRACE 0000.00A RES USE CODE 500 1,330 00 1,330										
TABOR, CLARENCE & DEBORAH 022 C/O TRANSAMERICA REAL ESTATE TAX SERVICE 1105 SCHROCK RD SUITE 437 COLUMBUS. OHIO 43229	-00-00 39 NORTHWOOD TERRACE 0000.00A RES USE CODE 500 1,330 21,630 22,960										

TAX RATE 36.40
A/R RED FACTOR 03.3244
OTH RED FACTOR 04.7465

LAWRENCE
TAX DISTRICT

GENERAL TAX LIST AND DUPLICATE OF REAL AND PUBLIC UTILITY PROPERTY
COUNTY REAL ESTATE TAXES AND SPECIAL ASSESSMENTS

18-ROME TWP-FAIRLAND S.D.

12/28/91

TAX YEAR 1991
INTEREST RATE
PAGE NO 2684

OWNER'S NAME MAILING ADDRESS	DESCRIPTION			TAXES CHARGED	DECEMBER TAXES	PENALTY	JUNE TAXES	PENALTY	TOTAL DELINQUENT	C.D. DATE	MEMO
	LAND	IMPROVEMENTS	TOTAL VALUE								
PARCEL-ID 18-054-0600.000											
DILLON, LEE & ERNESTINE RT. 3 BOX 432C PROCTORVILLE, OHIO 45669 PARCEL-ID 18-054-0700.000	W1/2 LOT 40 NORTHWOOD TERRACE 25' X 110' RES USE CODE 500 670 00 670										
TABOR, CLARENCE & DEBORAH 022 C/O TRANSAMERICA REAL ESTATE TAX SERVICE 1105 SCHROCK RD SUITE 437 COLUMBUS. OHIO 43229 PARCEL-ID 18-054-0700.001	E1/2 LOT 40 NORTHWOOD TERRACE 25' X 110' RES USE CODE 500 310 00 310										
DILLON, LEE & ERNESTINE RT. 3 BOX 433 PROCTORVILLE, OHIO 45669 PARCEL-ID 18-054-0800.000	-00-00 41 NORTHWOOD TERRACE 0000.00A RES USE CODE 510 1,330 00 1,330										
LEVISAY, ERNEST L & SARAH R RT. 3 BOX 545C PROCTORVILLE, OHIO 45669 PARCEL-ID 18-054-0900.000	-00-00 42 NORTHWOOD TERRACE 0000.00A RES USE CODE 510 1,330 13,970 15,300 HOMESITE VALUE LISTED BELOW 1,330 13,970 15,300										
LEVISAY, ERNEST L & SARAH R RT. 3 BOX 545C PROCTORVILLE OHIO 45669 PARCEL-ID 18-054-1000.000	-00-00 43 NORTHWOOD TERRACE 0000.00A RES USE CODE 500 1,330 00 1,330										
LEVISAY ERNEST L & SARAH R RT. 3 BOX 545C PROCTORVILLE OHIO 45669 PARCEL-ID 18-054-1100.000	-00-00 44 NORTHWOOD TERRACE 0000.00A RES USE CODE 500 1,330 00 1,330										
LOWE, WALKER B. & ILEETA B. R.R. 3 BOX 430 PROCTORVILLE, OHIO 45669 PARCEL-ID 18-054-1200.000	-00-00 45 NORTHWOOD TERRACE 0000.00A RES USE CODE 510 1,330 14,760 16,090 HOMESITE VALUE LISTED BELOW 1,330 14,760 16,090										
LOWE, WALKER B. & ILEETA B. R.R. 3 BOX 430 PROCTORVILLE, OHIO 45669 PARCEL-ID 18-054-1300.000	-00-00 46 NORTHWOOD TERRACE 0000.00A RES USE CODE 500 1,330 00 1,330										
WARD, LARRY C. & SHARON L. RT. 3 BOX 428 OAK ST. PROCTORVILLE, OHIO 45669 PARCEL-ID 18-054-1400.000	-00-00 47 NORTHWOOD TERRACE 0000.00A RES USE CODE 500 1,330 00 1,330										
WARD, LARRY CHESTER & SHARON L	-00-00 48 NORTHWOOD TERRACE										

TAX RATE 36.40
A/R RED FACTOR 03.3244
OTH RED FACTOR 04.7465

LAWRENCE
TAX DISTRICT

GENERAL TAX LIST AND DUPLICATE OF REAL AND PUBLIC UTILITY PROPERTY
COUNTY REAL ESTATE TAXES AND SPECIAL ASSESSMENTS

18-ROME TWP-FAIRLAND S.D.

12/28/91

TAX YEAR 1991
INTEREST RATE
PAGE NO 2685

OWNER'S NAME MAILING ADDRESS	DESCRIPTION LAND	IMPROVEMENTS	TOTAL VALUE	TAXES CHARGED	DECEMBER TAXES	PENALTY	JUNE TAXES	PENALTY	TOTAL DELINQUENT	C.D. DATE	MEMO
RT. 3 BOX 428 OAK ST. PROCTORVILLE, OHIO 45669 PARCEL-ID 18-054-1500.000	0000.00A	RES USE CODE 510									
	1,330	17,360	18,690								
	HOMESITE VALUE LISTED BELOW										
	1,330	17,360	18,690								
WARD, LARRY CHESTER & SHARON L RT. 3 BOX 428 PROCTORVILLE, OHIO 45669 PARCEL-ID 18-054-1600.000	-00-00 49 NORTHWOOD TERRACE 0000.00A	RES USE CODE 500									
	1,330	00	1,330								
STEPHENS, KERMIT & HILDA RT. 3 BOX 425 PROCTORVILLE, OHIO 45669 PARCEL-ID 18-054-1700.000	-00-00 50 NORTHWOOD TERRACE 0000.00A	RES USE CODE 500									
	1,330	00	1,330								
STEPHENS, KERMIT & HILDA RT. 3 BOX 425 PROCTORVILLE, OHIO 45669 PARCEL-ID 18-054-1800.000	-00-00 51 NORTHWOOD TERRACE 0000.00A	RES USE CODE 510									
	1,330	14,130	15,460								
	HOMESITE VALUE LISTED BELOW										
	1,330	14,130	15,460								
STEPHENS, KERMIT & HILDA RT. 3 BOX 425 PROCTORVILLE, OHIO 45669-0000 PARCEL-ID 18-055-0100.000	-00-00 52 NORTHWOOD TERRACE 0000.00A	RES USE CODE 500									
	1,330	00	1,330								
WARD, CHARLES B. RT. 3 BOX 422 PROCTORVILLE, OHIO 45669 PARCEL-ID 18-055-0200.000	-00-00 53 NORTHWOOD TERRACE 0000.00A	RES USE CODE 510									
	1,330	13,880	15,210								
	HOMESITE VALUE LISTED BELOW										
	1,330	13,880	15,210								
WARD, CHARLES B. RT. 3 BOX 422 PROCTORVILLE, OHIO 45669 PARCEL-ID 18-055-0300.000	-00-00 54 NORTHWOOD TERRACE 0000.00A	RES USE CODE 500									
	1,330	00	1,330								
WARD, CHARLES RT. 3 BOX 422 PROCTORVILLE, OHIO 45669 PARCEL-ID 18-055-0400.000	-00-00 55 NORTHWOOD TERRACE 0000.00A	RES USE CODE 500									
	1,050	00	1,050								
WARD, CHARLES RT 3 BOX 422 PREOCTORVILLE, OHIO 45669 PARCEL-ID 18-055-0500.000	-00-00 56 NORTHWOOD TERRACE 0000.00A	RES USE CODE 500									
	1,090	00	1,090								
COMSTOCK, KATHERINE 022 C/O TRANSAMERICA REAL ESTATE TAX SERVICE 1105 SCHROCK RD SUITE 437 COLUMBUS. OHIO 43229	-00-00 57 NORTHWOOD TERRACE 0000.00A	RES USE CODE 510									
	1,330	13,020	14,350								
	HOMESITE VALUE LISTED BELOW										
	1,330	13,020	14,350								

TAX RATE 36.40
A/R RED FACTOR 03.3244
OTH RED FACTOR 04.7465

LAWRENCE
TAX DISTRICT

GENERAL TAX LIST AND DUPLICATE OF REAL AND PUBLIC UTILITY PROPERTY
COUNTY REAL ESTATE TAXES AND SPECIAL ASSESSMENTS

18-ROME TWP-FAIRLAND S.D.

12/28/91

TAX YEAR 1991
INTEREST RATE
PAGE NO 2686

OWNER'S NAME MAILING ADDRESS	DESCRIPTION LAND	IMPROVEMENTS	TOTAL VALUE	TAXES CHARGED	DECEMBER TAXES	PENALTY	JUNE TAXES	PENALTY	TOTAL DELINQUENT	C.D. DATE	MEMO
PARCEL-ID 18-055-0600.000											
COMSTOCK, KATHERINE 022 C/O TRANSAMERICA REAL ESTATE TAX SERVICE 1105 SCHROCK RD SUITE 437 COLUMBUS. OHIO 43229 PARCEL-ID 18-055-0700.000	-00-00 58 NORTHWOOD TERRACE 0000.00A	RES USE CODE 500									
	1,330	00	1,330								
MUSSER, WILLIAM D. & MARGARET RT. 4, BOX 229 PROCTORVILLE, OHIO 45669 VOL 557 PG 641 PARCEL-ID 18-055-0800.000	-00-00 59 NORTHWOOD TERRACE 0000.00A	RES USE CODE 500									
	1,330	00	1,330								
MUSSER, WILLIAM D. & MARGARET RT. 4, BOX 229 PROCTORVILLE, OHIO 45669 VOL 557 PG 641 PARCEL-ID 18-055-0900.000	-00-00 60 NORTHWOOD TERRACE 0000.00A	RES USE CODE 500									
	1,330	00	1,330								
DICKERSON, LARRY S. & BENNETTA RT. 3 BOX 435 PROCTORVILLE, OHIO 45669-0000 PARCEL-ID 18-055-1000.000	-00-00 61 NORTHWOOD TERRACE 0000.00A	RES USE CODE 500									
	1,330	00	1,330								
DICKERSON, LARRY S. & BENNETTA RT. 3 BOX 435 PROCTORVILLE, OHIO 45669-0000 PARCEL-ID 18-055-1100.000	-00-00 62 NORTHWOOD TERRACE 0000.00A	RES USE CODE 500									
	1,330	00	1,330								
DICKERSON, LARRY S. & BENNETTA RT. 3 BOX 435 PROCTORVILLE, OHIO 45669-0000 PARCEL-ID 18-055-1200.000	-00-00 63 NORTHWOOD TERRACE 0000.00A	RES USE CODE 500									
	1,330	00	1,330								
LOONEY, BILLY BLAKE & JACQUELI ROUTE 3 BOX 371 PROCTORVILLE, OHIO 45669 PARCEL-ID 18-055-1300.000	-00-00 64 NORTHWOOD TERRACE 0000.00A	RES USE CODE 510									
	1,330	24,110	25,440								
	HOMESITE VALUE LISTED BELOW										
	1,330	24,110	25,440								
LOONEY, BILLY BLAKE & JACQUELI ROUTE 3 BOX 371 PROCTORVILLE, OHIO 45669 PARCEL-ID 18-055-1400.000	-00-00 65 NORTHWOOD TERRACE 0000.00A	RES USE CODE 500									
	1,330	00	1,330								
DILLON, LEE & ERNESTINE RT. 3 BOX 433 PROCTORVILLE, OHIO 45669 PARCEL-ID 18-055-1500.000	-00-00 66 NORTHWOOD TERRACE 0000.00A	RES USE CODE 500									
	1,330	00	1,330								
DILLON, LEE & ERNESTINE RT. 3 BOX 433 PROCTORVILLE, OHIO 45669	-00-00 67 NORTHWOOD TERRACE 0000.00A	RES USE CODE 510									

TAX RATE 36.40
A/R RED FACTOR 03.3244
OTH RED FACTOR 04.7465

LAWRENCE
TAX DISTRICT

GENERAL TAX LIST AND DUPLICATE OF REAL AND PUBLIC UTILITY PROPERTY
COUNTY REAL ESTATE TAXES AND SPECIAL ASSESSMENTS

18-ROME TWP-FAIRLAND S.D.

12/28/91

TAX YEAR 1991
INTEREST RATE
PAGE NO 2687

OWNER'S NAME MAILING ADDRESS	DESCRIPTION			TAXES CHARGED	DECEMBER TAXES	PENALTY	JUNE TAXES	PENALTY	TOTAL DELINQUENT	C.D. DATE	MEMO
	LAND	IMPROVEMENTS	TOTAL VALUE								
PARCEL-ID 18-055-1600.000	1,330	15,480	16,810								
DILLON, LEE & ERNESTINE RT. 3 BOX 433 PROCTORVILLE, OHIO 45669 PARCEL-ID 18-055-1700.000	-00-00 68 NORTHWOOD TERRACE 0000.00A RES USE CODE 500 1,330	00	1,330								
ROBERTS, TIMOTHY LEE 907 DUNSIANE ROAD SIGNAL MT, TENN 37377 PARCEL-ID 18-055-1800.000	-00-00 69 NORTHWOOD TERRACE 0000.00A RES USE CODE 500 1,330	00	1,330								
ROBERTS, TIMOTHY LEE 907 DUNSIANNE ROAD SIGNAL MT. TENN\ 37377 PARCEL-ID 18-056-0100.000	-00-00 70 NORTHWOOD TERRACE 0000.00A RES USE CODE 500 1,330	00	1,330								
ROBERTS, TIMOTHY LEE 907 DUNSIANE ROAD SIGNAL MT, TENN 37377 PARCEL-ID 18-056-0200.000	-00-00 71 NORTHWOOD TERRACE 0000.00A RES USE CODE 500 1,330	00	1,330								
ROBERTS, TIMOTHY LEE 907 DUNSIANNE ROAD SIGNAL MT., TENN 37377 PARCEL-ID 18-056-0300.000	-00-00 72 NORTHWOOD TERRACE 0000.00A RES USE CODE 500 1,330	00	1,330								
HUTCHINSON, PHILLIP & STONE, R HONDA C. RT. 3 BOX 372A PROCTORVILLE, OHIO 45669 Y PARCEL-ID 18-056-0400.000	-00-00 73 NORTHWOOD TERRACE 0000.00A RES USE CODE 500 1,330	00	1,330								
HUTCHINSON, PHILLIP & STONE, R HONDA C. RT. 3 BOX 372A PROCTORVILLE, OHIO 45669 PARCEL-ID 18-056-0500.000	-00-00 74 NORTHWOOD TERRACE 0000.00A RES USE CODE 510 1,330 HOMESITE VALUE LISTED BELOW 1,330	26,970 26,970	28,300 28,300								
STONE, RHONDA C. RT. 3 BOX 372-A PROCTORVILLE, OHIO 45669 RT 85 PARCEL-ID 18-056-0600.000	-00-00 75 NORTHWOOD TERRACE 0000.00A RES USE CODE 500 1,330	00	1,330								
STONE, RHONDA C. RT. 3 BOX 372-A PROCTORVILLE, OHIO 45669 RT 86 PARCEL-ID 18-056-0700.000	-00-00 76 NORTHWOOD TERRACE 0000.00A RES USE CODE 500 1,330	00	1,330								
STONE, RHONDA C. RT. 3 BOX 372-A PROCTORVILLE, OHIO 45669	-00-00 77 NORTHWOOD TERRACE 0000.00A RES USE CODE 500										

TAX RATE 36.40
A/R RED FACTOR 03.3244
OTH RED FACTOR 04.7465

LAWRENCE
TAX DISTRICT

GENERAL TAX LIST AND DUPLICATE OF REAL AND PUBLIC UTILITY PROPERTY
COUNTY REAL ESTATE TAXES AND SPECIAL ASSESSMENTS

18-ROME TWP-FAIRLAND S.D.

12/28/91

TAX YEAR 1991
INTEREST RATE
PAGE NO 2688

OWNER'S NAME MAILING ADDRESS	DESCRIPTION			TAXES CHARGED	DECEMBER TAXES	PENALTY	JUNE TAXES	PENALTY	TOTAL DELINQUENT	C.D. DATE	MEMO
	LAND	IMPROVEMENTS	TOTAL VALUE								
RT 87 PARCEL-ID 18-056-0800.000	1,330	00	1,330								
CREMEANS, GEORGE W. & NANCY I RT 3 BOX 374 PROCTORVILLE, OHIO 45669 PARCEL-ID 18-056-0900.000	-00-00 78 NORTHWOOD TERRACE 0000.00A RES USE CODE 500 1,330	00	1,330								
CREMEANS, GEORGE W. & NANCY I RT 3 BOX 374 PROCTORVILLE, OHIO 45669 PARCEL-ID 18-056-1000.000	-00-00 79 NORTHWOOD TERRACE 0000.00A RES USE CODE 510 1,330	17,360	18,690								
JOBE, EDITH BANE R. 3 BOX 419 PROCTORVILLE, OHIO 45669 PARCEL-ID 18-056-1100.000	-00-00 80 NORTHWOOD TERRACE 0000.00A RES USE CODE 510 1,140 HOMESITE VALUE LISTED BELOW 1,140	11,740 11,740	12,880 12,880								
JOBE, EDITH BANE R. 3 BOX 419 PROCTORVILLE, OHIO 45669 PARCEL-ID 18-056-1200.000	-00-00 81 NORTHWOOD TERRACE 0000.00A RES USE CODE 510 1,330	00	1,330								
MCCOMAS, JERRY A. & BRENDA J. 063 C/O LAWRENCE FEDERAL SAVINGS & LOAN--CHESAPEAKE BRANCH SECOND AVENUE CHESAPEAKE, OHIO 45619 PARCEL-ID 18-056-1300.000	-00-00 82 NORTHWOOD TERRACE 0000.00A RES USE CODE 500 1,330 HOMESITE VALUE LISTED BELOW	00	1,330								
MCCOMAS, JERRY A. & BRENDA J. 063 C/O LAWRENCE FEDERAL SAVINGS & LOAN--CHESAPEAKE BRANCH SECOND AVENUE CHESAPEAKE, OHIO 45619 PARCEL-ID 18-056-1400.000	-00-00 83 NORTHWOOD TERRACE 0000.00A RES USE CODE 500 1,490	00	1,490								
SIMPKINS EDWARD E. AND LOUISE P. O. BOX 827 PROCTORVILLE OHIO 45669 PARCEL-ID 18-056-1500.000	-00-00 84 NORTHWOOD TERRACE 0000.00A RES USE CODE 510 1,050 HOMESITE VALUE LISTED BELOW 1,050	17,920 17,920	18,970 18,970								
SIMPKINS EDWARD E AND LOUISE P. O. BOX 827 PROCTORVILLE OHIO 45669 PARCEL-ID 18-056-1600.000	-00-00 85 NORTHWOOD TERRACE 0000.00A RES USE CODE 500 1,330	00	1,330								
SIMPKINS EDWARD AND LOUISE P. O. BOX 827 PROCTORVILLE OHIO 45669 PARCEL-ID 18-056-1700.000	-00-00 86 NORTHWOOD TERRACE 0000.00A RES USE CODE 500 1,330	00	1,330								

TAX RATE 36.40
A/R RED FACTOR 03.3244
OTH RED FACTOR 04.7465

LAWRENCE
TAX DISTRICT

GENERAL TAX LIST AND DUPLICATE OF REAL AND PUBLIC UTILITY PROPERTY
COUNTY REAL ESTATE TAXES AND SPECIAL ASSESSMENTS

18-ROME TWP-FAIRLAND S.D.

12/28/91

TAX YEAR 1991
INTEREST RATE
PAGE NO 2689

OWNER'S NAME MAILING ADDRESS	DESCRIPTION			TAXES CHARGED	DECEMBER TAXES	PENALTY	JUNE TAXES	PENALTY	TOTAL DELINQUENT	C.D. DATE	MEMO
	LAND	IMPROVEMENTS	TOTAL VALUE								
SIMPKINS EDWARD AND LOUISE P. O. BOX 827 PROCTORVILLE OHIO 45669 PARCEL-ID 18-056-1800.000	-00-00 87 NORTHWOOD TERRACE 0000.00A RES USE CODE 500 1,330 00 1,330										
TOMBLIN, JAMES E. 6351 KINNEY ROAD JACKSONVILLE, FLORI 32205 PARCEL-ID 18-057-0100.000	-00-00 88 NORTHWOOD TERRACE 0000.00A RES USE CODE 510 1,330 10,310 11,640										
LEEP, GARY L. & PAMELA L. RT 3 BOX 369 PROCTORVILLE, OHIO 45669 PARCEL-ID 18-057-0200.000	-00-00 89 NORTHWOOD TERRACE 0000.00A RES USE CODE 510 1,330 13,370 14,700 HOMESITE VALUE LISTED BELOW 1,330 13,370 14,700										
LEEP, GARY L. & PAMELA L. RT 3 BOX 369 PROCTORVILLE, OHIO 45669 PARCEL-ID 18-057-0300.000	-00-00 90 NORTHWOOD TERRACE 0000.00A RES USE CODE 500 1,330 00 1,330										
SMITH, LARRY F. & BARBARA L. RT 3 BOX 371 F PROCOTRVILLE OHIO 45669 PARCEL-ID 18-057-0400.000	-00-00 91 NORTHWOOD TERRACE 0000.00A RES USE CODE 500 1,330 00 1,330										
SMITH, LARRY F. & BARBARA L. RT 3 BOX 371 F PROCTORVILLE OHIO 45669 PARCEL-ID 18-057-0500.000	-00-00 LOT 92 LESS 10.87' 0000.00A RES USE CODE 510 1,330 16,060 17,390										
PRUNTY, W. MERTON, TRUSTEE 430 6TH AVE. HUNTINGTON, W. VA. 25701 PARCEL-ID 18-057-0600.000	LOT 93 NORTHWOOD TERRACE LESS E PT 39.13', 10.87' ONLY RES USE CODE 500 280 00 280										
PRUNTY, W. MERTON, TRUSTEE 430 6TH AVE HUNTINGTON, W. VA. 25701 PARCEL-ID 18-057-0700.000	-00-00 94 NORTHWOOD TERRACE 0000.00A RES USE CODE 500 1,330 00 1,330										
PRUNTY, W. MERTON, TRUSTEE 430 6TH AVE. HUNTINGTON, W. VA. 25701 PARCEL-ID 18-057-0800.000	-00-00 95 NORTHWOOD TERRACE 0000.00A RES USE CODE 500 1,330 00 1,330										
WOLFORD, ROBERT DONALD C/O EDWIN F. WOLFORD EXEC. C/O EDWIN F. WOLFORD EXEC. 6310 MOULTRIE PL. MIAMI LAKES, FLA. 33014	-00-00 96 NORTHWOOD TERRACE 0000.00A RES USE CODE 500 1,330 00 1,330										

TAX RATE 36.40
A/R RED FACTOR 03.3244
OTH RED FACTOR 04.7465

LAWRENCE
TAX DISTRICT

GENERAL TAX LIST AND DUPLICATE OF REAL AND PUBLIC UTILITY PROPERTY
COUNTY REAL ESTATE TAXES AND SPECIAL ASSESSMENTS

18-ROME TWP-FAIRLAND S.D.

12/28/91

TAX YEAR 1991
INTEREST RATE
PAGE NO 2690

OWNER'S NAME MAILING ADDRESS	DESCRIPTION			TAXES CHARGED	DECEMBER TAXES	PENALTY	JUNE TAXES	PENALTY	TOTAL DELINQUENT	C.D. DATE	MEMO
	LAND	IMPROVEMENTS	TOTAL VALUE								
PARCEL-ID 18-057-0900.000											
BOSO, CHARLES WALTER & VIRGINI C/O EDWIN F. WOLFORD EXEC. RT. 3 BOX 441 PROCTORVILLE, OHIO 45669 PARCEL-ID 18-057-1000.000	-00-00 97 NORTHWOOD TERRACE 0000.00A RES USE CODE 599 1,330 300 1,630										
BOSO, CHARLES WALTER & VIRGINI RT. 3 BOX 441 PROCTORVILLE, OHIO 45669 PARCEL-ID 18-057-1100.000	-00-00 98 NORTHWOOD TERRACE 0000.00A RES USE CODE 510 1,330 13,020 14,350 HOMESITE VALUE LISTED BELOW 1,330 13,020 14,350										
MARCUM, WINFORD & ELSIE RT. 3 BOX 372 PROCTORVILLE, OHIO 45669 RT 106 PARCEL-ID 18-057-1200.000	-00-00 99 NORTHWOOD TERRACE LESS E 46' 0000.00A RES USE CODE 500 280 00 280										
MARCUM, WINFIELD, & ELSIE RT. 3 BOX 372 ASH ST. PROCTORVILLE, OHIO 45669 PARCEL-ID 18-057-1300.000	-00-00 100 NORTHWOOD TERRACE 0000.00A RES USE CODE 500 1,330 00 1,330										
MARCUM, WINFIELD & ELSIE RT. 3 BOX 372 ASH ST. PROCTORVILLE, OHIO 45669 PARCEL-ID 18-057-1400.000	-00-00 101 NORTHWOOD TERRACE 0000.00A RES USE CODE 510 1,330 16,530 17,860 HOMESITE VALUE LISTED BELOW 1,330 16,530 17,860										
MARCUM, WINFIELD & ELSIE RT. 3 BOX 372 ASH ST. PROCTORVILLE, OHIO 45669 PARCEL-ID 18-057-1500.000	-00-00 102 NORTHWOOD TERRACE 0000.00A RES USE CODE 599 1,330 800 2,130										
MILLER, ALBERT BLAINE & CHESTE RT. 3 BOX 373 PROCTORVILLE, OHIO 45669 PARCEL-ID 18-057-1600.000	-00-00 105 NORTHWOOD TERRACE 0000.00A RES USE CODE 500 1,330 00 1,330										
MILLER, ALBERT BLAINE & CHESTE RT. 3 BOX 373 PROCTORVILLE, OHIO 45669 PARCEL-ID 18-057-1700.000	-00-00 104 NORTHWOOD TERRACE 0000.00A RES USE CODE 510 1,330 17,490 18,820 HOMESITE VALUE LISTED BELOW 1,330 17,490 18,820										
MILLER, ALBERT BLAINE & CHESTE RT. 3 BOX 373 PROCTORVILLE, OHIO 45669 PARCEL-ID 18-057-1800.000	-00-00 103 NORTHWOOD TERRACE 0000.00A RES USE CODE 500 1,330 00 1,330										
TAYLOR, KERMIT E. & DOROTHY M. ROUTE 4 BOX 25	-00-00 106 NORTHWOOD TERRACE 0000.00A RES USE CODE 599										

TAX RATE 36.40
A/R RED FACTOR 03.3244
OTH RED FACTOR 04.7465

LAWRENCE
TAX DISTRICT

GENERAL TAX LIST AND DUPLICATE OF REAL AND PUBLIC UTILITY PROPERTY
COUNTY REAL ESTATE TAXES AND SPECIAL ASSESSMENTS

18-ROME TWP-FAIRLAND S.D.

12/28/91

TAX YEAR 1991
INTEREST RATE
PAGE NO 2691

OWNER'S NAME MAILING ADDRESS	DESCRIPTION			TAXES CHARGED	DECEMBER TAXES	PENALTY	JUNE TAXES	PENALTY	TOTAL DELINQUENT	C.D. DATE	MEMO
	LAND	IMPROVEMENTS	TOTAL VALUE								
CHESAPEAKE, OHIO 45619 VOL 544 PG 35 PARCEL-ID 18-058-0100.000	1,330	00	1,330								
TAYLOR, KERMIT E. & DOROTHY M ROUTE 4 BOX 25 CHESAPEAKE, OHIO 45619 VOL 544 PG 35 PARCEL-ID 18-058-0200.000	-00-00 107 NORTHWOOD TERRACE 0000.00A RES USE CODE 500 1,330	00	1,330								
ADKINS, WOODROW W. & NORMAL L. 819 3RD ST. WEST HUNTINGTON, W. VA. PARCEL-ID 18-058-0300.000	-00-00 108 NORTHWOOD TERRACE 0000.00A RES USE CODE 500 1,330	00	1,330								
ADKINS, WOODROW W. & NORMAL L. 819 3RD ST. WEST HUNTINGTON, W. VA. PARCEL-ID 18-058-0400.000	-00-00 109 NORTHWOOD TERRACE 0000.00A RES USE CODE 500 1,330	00	1,330								
ADKINS, WOODROW W. & NORMA L. & ADKINS, DWIGHT D. RT. 3 BOX 420 PROCTORVILLE, OH. 45669-0000 PARCEL-ID 18-058-0500.000	-00-00 110 NORTHWOOD TERRACE 0000.00A RES USE CODE 510 1,330 HOMESITE VALUE LISTED BELOW 1,330	13,060 13,060	14,390 14,390								
ADKINS, WOODROW W. & NORMA L. & ADKINS, DWIGHT D. RT. 3 BOX 420 PROCTORVILLE, OH. 45669-0000 PARCEL-ID 18-058-0600.000	-00-00 111 NORTHWOOD TERRACE 0000.00A RES USE CODE 500 1,490	00	1,490								
SINGER, MARVIN AND GRAHAM, DOR IS RT. 3 BOX 235 PROCTORVILLE OHIO 45669 PARCEL-ID 18-058-0800.000	-00-00 1 MILLER&CLARK SUBDIV 0000.00A RES USE CODE 510 2,330	14,070	16,400	Marvin Singer & Doris Graham —							
BAKER, ALVIS W. ET AL 401 CAMPBELL ST. BARBOURSVILLE, W. VA PARCEL-ID 18-058-0900.000	-00-00 2 MILLER&CLARK SUBDIV 0000.00A RES USE CODE 510 2,330	14,430	16,760								
TOWNSEND, PAUL SUNSET BLVD. PROCTORVILLE, OHIO 45669 PARCEL-ID 18-058-1000.000	-00-00 3 MILLER&CLARK SUBDIV 0000.00A RES USE CODE 510 2,420	11,300	13,720								
MASSIE, FRANK EDWARD & ELIZABE 013 C/O CITYFED MORTGAGE COMPANY ATTM: TAX DEPARTMENT 30 WARDER STREET SPRINGFIELD, OHIO 45501	-00-00 4 MILLER&CLARK SUBDIV 0000.00A RES USE CODE 510 2,090 HOMESITE VALUE LISTED BELOW	6,750	8,840								

TAX RATE 36.40
A/R RED FACTOR 03.3244
OTH RED FACTOR 04.7465

LAWRENCE
TAX DISTRICT

GENERAL TAX LIST AND DUPLICATE OF REAL AND PUBLIC UTILITY PROPERTY
COUNTY REAL ESTATE TAXES AND SPECIAL ASSESSMENTS

18-ROME TWP-FAIRLAND S.D.

12/28/91

TAX YEAR 1991
INTEREST RATE
PAGE NO 2692

OWNER'S NAME MAILING ADDRESS	DESCRIPTION			TAXES CHARGED	DECEMBER TAXES	PENALTY	JUNE TAXES	PENALTY	TOTAL DELINQUENT	C.D. DATE	MEMO
	LAND	IMPROVEMENTS	TOTAL VALUE								
PARCEL-ID 18-058-1100.000	2,090	6,750	8,840								
FAUST, PHILIP V. JR. & VERA A. RT. 4 BOX 473-A PROCTORVILLE, OHIO 45669 PARCEL-ID 18-058-1200.000	-00-00 5 MILLER&CLARK SUBDIV 0000.00A RES USE CODE 510 2,050 HOMESITE VALUE LISTED BELOW 2,050	12,640 12,640	14,690 14,690								
HANDLEY, GEORGE W & CAROLYN S. RT. 4 BOX 473 PROCTORVILLE, OHIO 45669 PARCEL-ID 18-058-1300.000	-00-00 6 MILLER&CLARK SUBDIV 0000.00A RES USE CODE 510 2,050 HOMESITE VALUE LISTED BELOW 2,050	11,340 11,340	13,390 13,390								
RILEY, ERMA LEE BOX 554 PROCTORVILLE, OHIO PARCEL-ID 18-058-1400.000	-00-00 7 MILLER&CLARK SUBDIV 0000.00A RES USE CODE 510 2,050 HOMESITE VALUE LISTED BELOW 2,050	8,380 8,380	10,430 10,430								
MILLER, JULIAN D. & CLARK, ART ATHALIA, OHIO PARCEL-ID 18-058-1500.000	-00-00 COUNTY HWY EASEMENT 8 MILLER & CLARK SD N PT 25'S U 0000.00A USE CODE 610 120	00	120								
BIAS, WETZEL P. & ANGELINA RT. 4 BOX 468 PROCTORVILLE, OHIO 45669 PARCEL-ID 18-058-1600.000	-00-00 8 MILLER&CLARK SUBDIV .S PT 50' SUNSET BLVD. X 123.4 5 0000.00A RES USE CODE 510 1,370 HOMESITE VALUE LISTED BELOW 1,370	11,010 11,010	12,380 12,380								
CHAPMAN, GLENDON R. C/O JAMES O. CORDER C/O JAMES O CORDER ROUTE 4 BOX 470 PROCTORVILLE, OHIO 45669 PARCEL-ID 18-058-1700.000	-00-00 9 MILLER&CLARK SUBDIV 0000.00A RES USE CODE 510 2,170 HOMESITE VALUE LISTED BELOW 2,170	10,910 10,910	13,080 13,080								
DIAL, RICHARD L. & GLADYS C/O BOWEST CORP. 022 C/O TRANSAMERICA REAL ESTATE TAX SERVICE 1105 SCHROCK RD SUITE 437 COLUMBUS, OHIO 43229 PARCEL-ID 18-058-1800.000	-00-00 10 MILLER&CLARK SUBDI V 0000.00A RES USE CODE 510 2,220 HOMESITE VALUE LISTED BELOW 2,220	7,150 7,150	9,370 9,370								
MCDOWELL, JOHN E. RT. 2 BOX 374 SOUTH POINT, OHIO 45680-000 PARCEL-ID 18-059-0100.000	-00-00 11 MILLER&CLARK SUBDI V 0000.00A RES USE CODE 500										

TAX RATE 36.40
A/R RED FACTOR 03.3244
OTH RED FACTOR 04.7465

LAWRENCE
TAX DISTRICT

GENERAL TAX LIST AND DUPLICATE OF REAL AND PUBLIC UTILITY PROPERTY
COUNTY REAL ESTATE TAXES AND SPECIAL ASSESSMENTS

18-ROME TWP-FAIRLAND S.D.

12/28/91

TAX YEAR 1991
INTEREST RATE
PAGE NO 2693

OWNER'S NAME MAILING ADDRESS	DESCRIPTION			TAXES CHARGED	DECEMBER TAXES	PENALTY	JUNE TAXES	PENALTY	TOTAL DELINQUENT	C.D. DATE	MEMO
	LAND	IMPROVEMENTS	TOTAL VALUE								
	2,220	00	2,220								
STERRETT, LENA RT. 4 BOX 475 PROCTORVILLE, OHIO 45669-000 PARCEL-ID 18-059-0200.000	-00-00 12 MILLER&CLARK SUBDI V 0000.00A RES USE CODE 510 2,220 11,210 13,430 HOMESITE VALUE LISTED BELOW 2,220 11,210 13,430										
ADKINS, DONALD L. & VIVIAN E. RT. 4 BOX 480 PROCTORVILLE, OHIO 45669-000 PARCEL-ID 18-059-0300.000	-00-00 13 MILLER&CLARK SUBDI V 0000.00A RES USE CODE 510 2,220 11,090 13,310 HOMESITE VALUE LISTED BELOW 2,220 11,090 13,310			Adkins, Donald L. + Vivian E.							
LOVE, GERALD C. & JUDITH A. P.O. BOX 749 PROCTORVILLE, OH. 45669-000 PARCEL-ID 18-059-0500.000	-00-00 1 GLENDALE SUBDIVISIO N 0000.00A RES USE CODE 510 1,370 13,000 14,370 HOMESITE VALUE LISTED BELOW 1,370 13,000 14,370										
FERGUSON, DONNA G. 008 C/O THE LEADER MORTGAGE CO. SUITE 650 1015 EUCLID AVE. CLEVELAND, OHIO 44115 PARCEL-ID 18-059-0600.000	-00-00 GLENDALE SD LOT 2 LESS W 40' 0000.00A RES USE CODE 510 1,370 12,400 13,770 HOMESITE VALUE LISTED BELOW 1,370 12,400 13,770										
LOVE, GERALD C. & JUDITH A. P.O. BOX 749 PROCTORVILLE, OH. 45669-000 PARCEL-ID 18-059-0601.000	-00-00 GLENDALE SD LOT 2 W 40' 0000.00A RES USE CODE 500 600 00 600										
FERGUSON, DONNA G. 008 C/O THE LEADER MORTGAGE CO. SUITE 650 1015 EUCLID AVE. CLEVELAND, OHIO 44115 PARCEL-ID 18-059-0700.000	-00-00 3 GLENDALE SUBDIVISIO N 0000.00A RES USE CODE 500 1,370 00 1,370										
FERGUSON, DONNA G. 008 C/O THE LEADER MORTGAGE CO. SUITE 650 1015 EUCLID AVE. CLEVELAND, OHIO 44115 PARCEL-ID 18-059-0800.000	-00-00 LOT 4 GLENDALE SUB DI VLESS EAST 20' 0000.00A RES USE CODE 500 640 00 640										
FAULKNER, JACK F. & FLEETA B. RT. 4 BOX 485 PROCTORVILLE, OHIO 45669 VOL 561 PG 758	-00-00 LOT 4 GLENDALE SUB DI VEAST 20' ONLY 0000.00A RES USE CODE 500										

TAX RATE 36.40
A/R RED FACTOR 03.3244
OTH RED FACTOR 04.7465

LAWRENCE
TAX DISTRICT

GENERAL TAX LIST AND DUPLICATE OF REAL AND PUBLIC UTILITY PROPERTY
COUNTY REAL ESTATE TAXES AND SPECIAL ASSESSMENTS

18-ROME TWP-FAIRLAND S.D.

12/28/91

TAX YEAR 1991
INTEREST RATE
PAGE NO 2694

OWNER'S NAME MAILING ADDRESS	DESCRIPTION			TAXES CHARGED	DECEMBER TAXES	PENALTY	JUNE TAXES	PENALTY	TOTAL DELINQUENT	C.D. DATE	MEMO
	LAND	IMPROVEMENTS	TOTAL VALUE								
PARCEL-ID 18-059-0801.000	280	00	280								
10-25-91 TRNSF FROM 18-059-0801.000 BALDWIN, WILLIAM EARL											
BALDWIN, WILLIAM EARL & LILLIA N M. RT. 4 BOX 485 PROCTORVILLE, OHIO 45669 PARCEL-ID 18-059-0801.000	-00-00 LOT 4 GLENDALE SUB DI VEAST 20' ONLY 0000.00A RES USE CODE 500 00 00 00										
09-10-91 TRNSF TO 18-059-0801.000 BALDWIN, WILLIAM EARL											
BALDWIN, WILLIAM EARL RT. 4 BOX 485 PROCTORVILLE, OHIO 45669 VOL 560 PG 787 PARCEL-ID 18-059-0801.000	-00-00 LOT 4 GLENDALE SUB DI VEAST 20' ONLY 0000.00A RES USE CODE 500 00 00 00										
09-10-91 TRNSF FROM 18-059-0801.000 BALDWIN, WILLIAM EARL & L ILLIAN M. 10-25-91 TRNSF TO 18-059-0801.000 FAULKNER, JACK F. & FLEET											
BALDWIN, WILLIAM EARL RT. 4 BOX 485 PROCTORVILLE, OHIO 45669 VOL 560 PG 787 PARCEL-ID 18-059-0900.000	-00-00 5 GLENDALE SUBDIVISIO N 0000.00A RES USE CODE 510 00 00 00										
09-10-91 TRNSF FROM 18-059-0900.000 BALDWIN, WILLIAM EARL & L ILLIAN M. 10-25-91 TRNSF TO 18-059-0900.000 FAULKNER, JACK F. & FLEET											
BALDWIN, WILLIAM EARL & LILLIA N M. RT. 4 BOX 485 PROCTORVILLE, OHIO 45669 PARCEL-ID 18-059-0900.000	-00-00 5 GLENDALE SUBDIVISIO N 0000.00A RES USE CODE 510 00 00 00										
09-10-91 TRNSF TO 18-059-0900.000 BALDWIN, WILLIAM EARL											
FAULKNER, JACK F. & FLEETA B. RT. 4 BOX 485 PROCTORVILLE, OHIO 45669 VOL 561 PG 758 PARCEL-ID 18-059-0900.000	-00-00 5 GLENDALE SUBDIVISIO N 0000.00A RES USE CODE 510 1,170 16,630 17,800 HOMESITE VALUE LISTED BELOW 1,170 16,630 17,800										
10-25-91 TRNSF FROM 18-059-0900.000 BALDWIN, WILLIAM EARL											
FAULKNER, JACK F. & FLEETA B. RT. 4 BOX 485 PROCTORVILLE, OHIO 45669 VOL 561 PG 758 PARCEL-ID 18-059-1000.000	-00-00 6 GLENDALE S.D. W 1/2 0000.00A RES USE CODE 500 850 00 850										
10-25-91 TRNSF FROM 18-059-1000.000 BALDWIN, WILLIAM EARL											

TAX RATE 36.40
A/R RED FACTOR 03.3244
OTH RED FACTOR 04.7465

LAWRENCE
TAX DISTRICT 18-ROME TWP-FAIRLAND S.D.

GENERAL TAX LIST AND DUPLICATE OF REAL AND PUBLIC UTILITY PROPERTY
COUNTY REAL ESTATE TAXES AND SPECIAL ASSESSMENTS

12/28/91

TAX YEAR 1991
INTEREST RATE
PAGE NO 2695

OWNER'S NAME MAILING ADDRESS	DESCRIPTION LAND	IMPROVEMENTS	TOTAL VALUE	TAXES CHARGED	DECEMBER TAXES	PENALTY	JUNE TAXES	PENALTY	TOTAL DELINQUENT	C.D. DATE	MEMO
BALDWIN, WILLIAM EARL & LILLIA N M.	-00-00 6 GLENDALE S.D. W 1/2										
RT. 4 BOX 485	0000.00A	RES USE CODE	500								
PROCTORVILLE, OHIO 45669											
PARCEL-ID 18-059-1000.000	00	00	00								
09-10-91 TRNSF TO 18-059-1000.000	BALDWIN, WILLIAM EARL										
BALDWIN, WILLIAM EARL	-00-00 6 GLENDALE S.D. W 1/2										
RT. 4 BOX 485	0000.00A	RES USE CODE	500								
PROCTORVILLE, OHIO 45669											
VOL 560 PG 787											
PARCEL-ID 18-059-1000.000	00	00	00								
09-10-91 TRNSF FROM 18-059-1000.000	BALDWIN, WILLIAM EARL & L ILLIAN M.										
10-25-91 TRNSF TO 18-059-1000.000	FAULKNER, JACK F. & FLEET										
BALDWIN, WILLIAM EARL & LILLIA N M.	-00-00 LOT 6 GLENDALE SD. E1/2										
RT. 4 BOX 485	0000.00A	RES USE CODE	500								
PROCTORVILLE, OHIO 45669											
PARCEL-ID 18-059-1001.000	00	00	00								
09-10-91 TRNSF TO 18-059-1001.000	BALDWIN, WILLIAM EARL										
BALDWIN, WILLIAM EARL	-00-00 LOT 6 GLENDALE SD. E1/2										
RT. 4 BOX 485	0000.00A	RES USE CODE	500								
PROCTORVILLE, OHIO 45669											
VOL 560 PG 787											
PARCEL-ID 18-059-1001.000	00	00	00								
09-10-91 TRNSF FROM 18-059-1001.000	BALDWIN, WILLIAM EARL & L ILLIAN M.										
10-25-91 TRNSF TO 18-059-1001.000	FAULKNER, JACK F. & FLEET										
FAULKNER, JACK F. & FLEETA B.	-00-00 LOT 6 GLENDALE SD. E1/2										
RT. 4 BOX 485	0000.00A	RES USE CODE	500								
PROCTORVILLE, OHIO 45669											
VOL 560 PG 787											
PARCEL-ID 18-059-1001.000	850	00	850								
10-25-91 TRNSF FROM 18-059-1001.000	BALDWIN, WILLIAM EARL										
MAYNENSCHEIN, CARL E. & DORIS J.	-00-00 7 GLENDALE SUBDIVISIO N										
RT. 4 BOX 488	0000.00A	RES USE CODE	500								
PROCTORVILLE, OHIO 45669											
VOL 540 PG 498	1,170	00	1,170								
PARCEL-ID 18-059-1100.000											
MAYENSCHEIN, CARL E. & DORIS J.	-00-00 8 GLENDALE SUBDIVISIO N										
RT. 4 BOX 488	0000.00A	RES USE CODE	510								
PROCTORVILLE, OHIO 45669											

TAX RATE 36.40
A/R RED FACTOR 03.3244
OTH RED FACTOR 04.7465

LAWRENCE
TAX DISTRICT 18-ROME TWP-FAIRLAND S.D.

GENERAL TAX LIST AND DUPLICATE OF REAL AND PUBLIC UTILITY PROPERTY
COUNTY REAL ESTATE TAXES AND SPECIAL ASSESSMENTS

12/28/91

TAX YEAR 1991
INTEREST RATE
PAGE NO 2696

OWNER'S NAME MAILING ADDRESS	DESCRIPTION LAND	IMPROVEMENTS	TOTAL VALUE	TAXES CHARGED	DECEMBER TAXES	PENALTY	JUNE TAXES	PENALTY	TOTAL DELINQUENT	C.D. DATE	MEMO
VOL 540 PG 498	1,170	16,460	17,630								
PARCEL-ID 18-059-1200.000											
MAYENSCHEIN, CARL E. & DORIS J.	-00-00 9 GLENDALE SUBDIVISIO NW1/2										
RT. 4 BOX 488	0000.00A	RES USE CODE	500								
PROCTORVILLE, OHIO 45669-0000											
VOL 540 PG 498	560	00	560								
PARCEL-ID 18-059-1300.000											
BRAMMER, CLAYTON JR.	-00-00 10 GLENDALE SUBDIV.										
108 WESTWOOD DR.	0000.00A	RES USE CODE	500								
BECKLEY, WV. 25801											
VOL 546 PG 498	1,170	00	1,170								
PARCEL-ID 18-059-1400.000											
BRAMMER, CLAYTON JR.	-00-00 11 GLENDALE SUBDIV.										
108 WESTWOOD DRIVE	0000.00A	RES USE CODE	500								
BECKLEY, WV 25801											
PARCEL-ID 18-059-1500.000	1,170	00	1,170								
BRAMMER, JOANN	-00-00 GLENDALE S.D.										
RT 4 BOX 491	LOT 12 W1/2										
PROCTORVILLE, OHIO 45669	0000.00A	RES USE CODE	500								
PARCEL-ID 18-059-1600.000											
	560	00	560								
09-06-91 8.84											
BRAMMER, JOANN	-00-00 12 GLENDALE S D										
RT 4 BOX 491	E 1/2										
PROCTORVILLE, OHIO 45669	0000.00A	RES USE CODE	500								
PARCEL-ID 18-059-1601.000											
	560	00	560								
09-06-91 8.84											
BRAMMER, JOANN	-00-00 13 GLENDALE SUBDIV.										
RT 4 BOX 491	0000.00A	RES USE CODE	510								
PROCTORVILLE, OHIO 45669											
PARCEL-ID 18-059-1700.000	1,170	12,270	13,440								
	HOMESITE VALUE LISTED BELOW										
	1,170	12,270	13,440								
09-06-91 206.27											
ELLIS, ALICE FAYE &	-00-00 14 GLENDALE SUBDIV.										
ELLIS, WILLIAM MICKEL	0000.00A	RES USE CODE	510								
RT. 4 BOX 492											
PROCTORVILLE, OHIO 45669-0000	1,170	15,440	16,610								
PARCEL-ID 18-059-1800.000	HOMESITE VALUE LISTED BELOW										
	1,170	15,440	16,610								
MAYENSCHEIN, CARL E. & DORIS J.	-00-00 GLENDALE SUBDIV.										
	E 1/2 LOT 9										
RT. 4 BOX 488	0000.00A	RES USE CODE	500								
PROCTORVILLE, OHIO											
VOL 540 PG 496,498	560	00	560								
PARCEL-ID 18-059-1900.000											
ELLIS, ALICE FAYE &	-00-00 15 GLENDALE SUBDIV.										
ELLIS, WILLIAM MICKEL	W1/2										

TAX RATE 36.40
A/R RED FACTOR 03.3244
OTH RED FACTOR 04.7465

LAWRENCE
TAX DISTRICT 18-ROME TWP-FAIRLAND S.D.

GENERAL TAX LIST AND DUPLICATE OF REAL AND PUBLIC UTILITY PROPERTY
COUNTY REAL ESTATE TAXES AND SPECIAL ASSESSMENTS

12/28/91

TAX YEAR 1991
INTEREST RATE
PAGE NO 2697

OWNER'S NAME MAILING ADDRESS	DESCRIPTION LAND	IMPROVEMENTS	TOTAL VALUE	TAXES CHARGED	DECEMBER TAXES	PENALTY	JUNE TAXES	PENALTY	TOTAL DELINQUENT	C.D. DATE	MEMO
RT. 4 BOX 492 PROCTORVILLE, OHIO PARCEL-ID 18-060-0100.000	0000.00A 560	RES USE CODE 00	500 560								
MCVAY, RANDALL R. & JUDITH A. 043 C/O ATLANTIC FINANCIAL ONE PIEDMONT ROAD P. O. BOX 2787 CHARLESTON, WEST VI 25330-0006 PARCEL-ID 18-060-0200.000	-00-00 15 GLENDALE SUBDIV. E1/2 0000.00A 560	RES USE CODE 00	500 560	12-18-92 Randall R McVay							
MCVAY, RANDALL R. & JUDITH A. 043 C/O ATLANTIC FINANCIAL ONE PIEDMONT ROAD P. O. BOX 2787 CHARLESTON, WEST VI 25330-0006 PARCEL-ID 18-060-0300.000	-00-00 16 GLENDALE SUBDIV. 0000.00A 1,490	RES USE CODE 17,160	500 18,650	Same							
SNAVELY, CHARLES ROUTE 4 BOX 495 PROCTORVILLE, OHIO 45669 PARCEL-ID 18-060-0400.000	-00-00 17 GLENDALE SUBDIV. 0000.00A 1,170 HOMESITE VALUE LISTED BELOW 1,170	RES USE CODE 11,600 11,600	510 12,770 12,770								
SNAVELY, CHARLES ROUTE 4 BOX 495 PROCTORVILLE, OHIO 45669 PARCEL-ID 18-060-0500.000	-00-00 18 GLENDALE SUBDIV. W1/2 0000.00A 560	RES USE CODE 00	500 560								
SNAVELY, CHARLES ROUTE 4 BOX 495 PROCTORVILLE, OHIO 45669 PARCEL-ID 18-060-0600.000	-00-00 18 GLENDALE SUBDIV. E1/2 0000.00A 560	RES USE CODE 00	500 560								
SNAVELY, CHARLES ROUTE 4 BOX 495 PROCTORVILLE, OHIO 45669 PARCEL-ID 18-060-0700.000	-00-00 19 GLENDALE SUBDIV. 0000.00A 1,170	RES USE CODE 00	500 1,170								
FARLEY, ROY JAMES RT 4 BOX 496 PROCTORVILLE, OHIO 45669 PARCEL-ID 18-060-0800.000	-00-00 20 GLENDALE SUBDIV. 0000.00A 1,170 HOMESITE VALUE LISTED BELOW 1,170	RES USE CODE 17,560 17,560	510 18,730 18,730								
FARLEY, ROY JAMES RT 4 BOX 496 PROCTORVILLE, OHIO 45669 PARCEL-ID 18-060-0900.000	-00-00 21 GLENDALE SUBDIV. 0000.00A 1,170	RES USE CODE 00	500 1,170								
FARLEY, ROY JAMES	-00-00 22 GLENDALE SUBDIV.										

TAX RATE 36.40
A/R RED FACTOR 03.3244
OTH RED FACTOR 04.7465

LAWRENCE
TAX DISTRICT 18-ROME TWP-FAIRLAND S.D.

GENERAL TAX LIST AND DUPLICATE OF REAL AND PUBLIC UTILITY PROPERTY
COUNTY REAL ESTATE TAXES AND SPECIAL ASSESSMENTS

12/28/91

TAX YEAR 1991
INTEREST RATE
PAGE NO 2698

OWNER'S NAME MAILING ADDRESS	DESCRIPTION LAND	IMPROVEMENTS	TOTAL VALUE	TAXES CHARGED	DECEMBER TAXES	PENALTY	JUNE TAXES	PENALTY	TOTAL DELINQUENT	C.D. DATE	MEMO
RT 4 BOX 496 PROCTORVILLE, OHIO 45669 PARCEL-ID 18-060-1000.000	0000.00A 1,610	RES USE CODE 1,260	500 2,870								
PHILLIPS, CALVIN E. & SHIRLEY RT. 4 BOX 498 PROCTORVILLE, OHIO 45669 PARCEL-ID 18-060-1100.000	-00-00 23 GLENDALE SUBDIV. 0000.00A 1,170 HOMESITE VALUE LISTED BELOW 1,170	RES USE CODE 14,350 14,350	510 15,520 15,520								
HUGHES, PATRICK A. & REBECCA E RT. 4 BOX 499 PROCTORVILLE, OHIO 45669-0000 PARCEL-ID 18-060-1200.000	-00-00 24 GLENDALE SUBDIV. 0000.00A 1,170 HOMESITE VALUE LISTED BELOW 1,170	RES USE CODE 15,850 15,850	510 17,020 17,020								
HUGHES, PATRICK A. & REBECCA E RT. 4 BOX 499 PROCTORVILLE, OHIO 45669-000 PARCEL-ID 18-060-1300.000	-00-00 25 GLENDALE SUBDIV. E1/2 0000.00A 560	RES USE CODE 00	500 560								
MATNEY, WILLIE C. RT. 4 BOX 500 PROCTORVILLE, OHIO 45669 PARCEL-ID 18-060-1400.000	-00-00 25 GLENDALE SUBDIV. W1/2 0000.00A 560	RES USE CODE 00	500 560	Willie Sam Matney							
MATNEY, WILLIE C. RT. 4 BOX 500 PROCTORVILLE, OHIO 45669 PARCEL-ID 18-060-1500.000	-00-00 26 GLENDALE SUBDIV. 0000.00A 1,170 HOMESITE VALUE LISTED BELOW 1,170	RES USE CODE 12,340 12,340	510 13,510 13,510	- Same -							
WATSON, FORREST & ALDA RT. 4 BOX 501 PROCTORVILLE, OHIO 45669-0000 PARCEL-ID 18-060-1600.000	-00-00 27 GLENDALE SUBDIV. 0000.00A 1,170 HOMESITE VALUE LISTED BELOW 1,170	RES USE CODE 11,900 11,900	510 13,070 13,070								
WATSON, FORREST & ALDA RT. 4 BOX 501 PROCTORVILLE, OHIO 45669-000 PARCEL-ID 18-060-1700.000	-00-00 28 GLENDALE SUBDIV. E1/2 0000.00A 560	RES USE CODE 00	500 560								
GADD, CHARLES L. & MARJORIE L. RT. 4 BOX 502 SUNSET BL PROCTORVILLE, OHIO 45669-000 PARCEL-ID 18-060-1800.000	-00-00 28 GLENDALE SUBDIV. W1/2 0000.00A 560	RES USE CODE 00	500 560								
GADD, CHARLES L. & MARJORIE L.	-00-00 29 GLENDALE SUBDIV.										

TAX RATE 36.40
A/R RED FACTOR 03.3244
OTH RED FACTOR 04.7465

LAWRENCE
TAX DISTRICT

GENERAL TAX LIST AND DUPLICATE OF REAL AND PUBLIC UTILITY PROPERTY
COUNTY REAL ESTATE TAXES AND SPECIAL ASSESSMENTS

18-ROME TWP-FAIRLAND S.D.

12/28/91

TAX YEAR 1991
INTEREST RATE
PAGE NO 2699

OWNER'S NAME MAILING ADDRESS	DESCRIPTION LAND	IMPROVEMENTS	TOTAL VALUE	TAXES CHARGED	DECEMBER TAXES	PENALTY	JUNE TAXES	PENALTY	TOTAL DELINQUENT	C.D. DATE	MEMO
RT. 4 BOX 502 SUNSET BL PROCTORVILLE, OHIO 45669-0000 PARCEL-ID 18-061-0100.000	0000.00A 1,170	RES USE CODE 00	500 1,170								
GADD, CHARLES L. & MARJORIE L. RT. 4 BOX 502 PROCTORVILLE, OHIO 45669 PARCEL-ID 18-061-0200.000	-00-00 30 GLENDALE SUBDIV. 0000.00A 1,170 HOMESITE VALUE LISTED BELOW 1,170	RES USE CODE 13,290 13,290	510 14,460 14,460								
GADD, CHARLES & MARJORIE RT. 4 BOX 502 SUNSET BL PROCTORVILLE, OHIO 45669-000 PARCEL-ID 18-061-0300.000	-00-00 31 GLENDALE SUBDIV. W1/2 0000.00A 560	RES USE CODE 00	500 560								
GADD, CHARLES L. & MARJORIE L. RT. 4 BOX 502 SUNSET BL PROCTORVILLE, OHIO 45669-000 PARCEL-ID 18-061-0400.000	-00-00 31 GLENDALE SUBDIV. E1/2 0000.00A 560	RES USE CODE 00	500 560								
GADD, CHARLES & MARJORIE RT. 4 BOX 502 SUNSET BL PROCTORVILLE, OHIO 45669 PARCEL-ID 18-061-0500.000	-00-00 32 GLENDALE SUBDIV. 0000.00A 1,170	RES USE CODE 00	500 1,170								
COMBS, PATRICK & BONNIE RT. 4 BOX 491A PROCTORVILLE, OHIO 45669-0000 PARCEL-ID 18-061-0600.000	-00-00 33 GLENDALE SUBDIV. 0000.00A 1,170 HOMESITE VALUE LISTED BELOW 1,170	RES USE CODE 13,100 13,100	510 14,270 14,270								
COMBS, PATRICK & BONNIE RT. 4 BOX 491A PROCTORVILLE, OHIO 45669-000 PARCEL-ID 18-061-0700.000	-00-00 34 GLENDALE SUBDIV. E1/2 0000.00A 560	RES USE CODE 00	500 560								
BANE, DANIEL JOE & NANCY A. P.O. BOX 686 PROCTORVILLE, OH. 45669-000 PARCEL-ID 18-061-0800.000	-00-00 34 GLENDALE SUBDIV. W1/2 0000.00A 560	RES USE CODE 00	500 560								
BANE, DANIEL JOE & NANCY A. P.O. BOX 686 PROCTORVILLE, OH. 45669-0000 PARCEL-ID 18-061-0900.000	-00-00 35 GLENDALE SUBDIV. 0000.00A 1,170 HOMESITE VALUE LISTED BELOW 1,170	RES USE CODE 22,690 22,690	510 23,860 23,860								
BANE, DANIEL JOE & NANCY A. P.O. BOX 686	-00-00 E1/2 LOT 36 0000.00A	RES USE CODE	500								

TAX RATE 36.40
A/R RED FACTOR 03.3244
OTH RED FACTOR 04.7465

LAWRENCE
TAX DISTRICT

GENERAL TAX LIST AND DUPLICATE OF REAL AND PUBLIC UTILITY PROPERTY
COUNTY REAL ESTATE TAXES AND SPECIAL ASSESSMENTS

18-ROME TWP-FAIRLAND S.D.

12/28/91

TAX YEAR 1991
INTEREST RATE
PAGE NO 2700

OWNER'S NAME MAILING ADDRESS	DESCRIPTION LAND	IMPROVEMENTS	TOTAL VALUE	TAXES CHARGED	DECEMBER TAXES	PENALTY	JUNE TAXES	PENALTY	TOTAL DELINQUENT	C.D. DATE	MEMO
PROCTORVILLE, OH. 45669-0000 PARCEL-ID 18-061-1000.000	560	00	560								
BEAVER, WILLIAM & ALFIE P.O. BOX 772 PROCTORVILLE, OH. 45669-0000 PARCEL-ID 18-061-1001.000	-00-00 W1/2 LOT 36 0000.00A 560	RES USE CODE 00	500 560								
BEAVER, WILLIAM & ALFIE P.O. BOX 772 PROCTORVILLE, OH. 45669-0000 PARCEL-ID 18-061-1100.000	-00-00 37 GLENDALE SUBDIV. 0000.00A 1,170 HOMESITE VALUE LISTED BELOW 1,170	RES USE CODE 18,290 18,290	510 19,460 19,460								
ALLEY, JAMES A. AND MARLENE L. RT. 4 BOX 486B PROCTORVILLE, OHIO 45669-0000 PARCEL-ID 18-061-1200.000	-00-00 W1/2 LOT 38 0000.00A 560	RES USE CODE 00	500 560								
BEAVER, WILLIAM & ALFIE P.O. BOX 772 PROCTORVILLE, OH. 45669-0000 PARCEL-ID 18-061-1201.000	-00-00 E1/2 LOT 38 0000.00A 560	RES USE CODE 00	500 560								
ALLEY, JAMES A. AND MARLENE L. RT. 4 BOX 486B PROCTORVILLE, OHIO 45669-0000 PARCEL-ID 18-061-1300.000	-00-00 39 GLENDALE SUBDIV. 0000.00A 1,170	RES USE CODE 00	500 1,170								
ALLEY, JAMES A. AND MARLENE L. RT. 4 BOX 486B PROCTORVILLE, OHIO 45669-0000 PARCEL-ID 18-061-1400.000	-00-00 40 GLENDALE SUBDIV. 0000.00A 1,170 HOMESITE VALUE LISTED BELOW 1,170	RES USE CODE 24,140 24,140	510 25,310 25,310								
ALLEY, JAMES A. AND MARLENE L. RT. 4 BOX 486B PROCTORVILLE, OHIO 45669-0000 PARCEL-ID 18-061-1500.000	-00-00 41 GLENDALE SUBDIV. 0000.00A 1,170	RES USE CODE 00	500 1,170								
MARCHESE, VINCENT J. & EILEEN C. RT. 4 BOX 486 PROCTORVILLE, OHIO 45669 PARCEL-ID 18-061-1600.000	-00-00 42 GLENDALE SUBDIV. 0000.00A 1,170 HOMESITE VALUE LISTED BELOW 1,170	RES USE CODE 13,340 13,340	510 14,510 14,510								
ADAMS, MARK A. & CAROL L. CURRY 022 C/O TRANSAMERICA REAL ESTATE TAX SERVICE 1105 SCHROCK RD SUITE 437 COLUMBUS, OHIO 43229	-00-00 43 GLENDALE S D W 15' ONLY LESS E 35' 0000.00A 360	RES USE CODE 00	500 360								

TAX RATE 36.40
A/R RED FACTOR 03.3244
OTH RED FACTOR 04.7465

LAWRENCE
TAX DISTRICT

GENERAL TAX LIST AND DUPLICATE OF REAL AND PUBLIC UTILITY PROPERTY
COUNTY REAL ESTATE TAXES AND SPECIAL ASSESSMENTS

18-ROME TWP-FAIRLAND S.D.

12/28/91

TAX YEAR 1991
INTEREST RATE
PAGE NO 2701

OWNER'S NAME MAILING ADDRESS	DESCRIPTION LAND	IMPROVEMENTS	TOTAL VALUE	TAXES CHARGED	DECEMBER TAXES	PENALTY	JUNE TAXES	PENALTY	TOTAL DELINQUENT	C.D. DATE	MEMO
PARCEL-ID 18-061-1700.000											
MARCHESE, VINCENT J. & EILEEN C. RT. 4 BOX 486 PROCTORVILLE, OHIO 45669 PARCEL-ID 18-061-1701.000	-00-00 43 GLENDALE S D EAST 35' ONLY 0000.00A RES USE CODE 500 810 00 810										
ADAMS, MARK A. & CAROL L. CURRY 022 C/O TRANSAMERICA REAL ESTATE TAX SERVICE 1105 SCHROCK RD SUITE 437 COLUMBUS. OHIO 43229 PARCEL-ID 18-061-1800.000	-00-00 44 GLENDALE SUBDIV. 0000.00A RES USE CODE 510 1,330 14,770 16,100 HOMESITE VALUE LISTED BELOW 1,330 14,770 16,100										
ADAMS, MARK A. & CAROL L. CURRY 022 C/O TRANSAMERICA REAL ESTATE TAX SERVICE 1105 SCHROCK RD SUITE 437 COLUMBUS. OHIO 43229 PARCEL-ID 18-062-0100.000	-00-00 45 GLENDALE SUBDIV. E1/2 0000.00A RES USE CODE 500 690 00 690										
FLANAGAN, ROY & BEBE RT. 4 BOX 482 SUNSET BL PROCTORVILLE, OHIO 45669 PARCEL-ID 18-062-0200.000 08-30-91 179.98	-00-00 45 GLENDALE SUBDIV. W1/2 0000.00A RES USE CODE 510 690 13,530 14,220 HOMESITE VALUE LISTED BELOW 690 13,530 14,220			ASE Flanagan, Bebe							
FLANAGAN, ROY & BEBE RT. 4 BOX 482 SUNSET BL PROCTORVILLE, OHIO 45669 PARCEL-ID 18-062-0300.000 08-30-91 23.78	-00-00 46 GLENDALE SUBDIV. 0000.00A RES USE CODE 500 1,370 00 1,370			ASE Flanagan, Bebe							
HOLDERBY, DAISY RT. 2 BOX 218 PROCTORVILLE, OHIO 45669 PARCEL-ID 18-062-0500.000 03-12-91 TRNSF TO 18-062-0500.000 MARCUM, EVELYN ELLIS ETA	15-01-22 28-727 S.D. 9 PT. 0000.64A COM USE CODE 499 00 00 00										
MARCUM, EVELYN ELLIS ETAL RT. 2 BOX 218 PROCTORVILLE, OHIO 45669 VOL 556 PG 702 PARCEL-ID 18-062-0500.000 03-12-91 TRNSF FROM 18-062-0500.000 HOLDERBY, DAISY	15-01-22 28-727 S.D. 9 PT. 0000.64A COM USE CODE 499 1,800 12,740 14,540 HOMESITE VALUE LISTED BELOW 1,800 12,740 14,540										
RIGNEY, CHARLES D. & SALLY A. RT 4 BOX 345	15-01-22 728 26.50'X32.50' OFF NE COR										

TAX RATE 36.40
A/R RED FACTOR 03.3244
OTH RED FACTOR 04.7465

LAWRENCE
TAX DISTRICT

GENERAL TAX LIST AND DUPLICATE OF REAL AND PUBLIC UTILITY PROPERTY
COUNTY REAL ESTATE TAXES AND SPECIAL ASSESSMENTS

18-ROME TWP-FAIRLAND S.D.

12/28/91

TAX YEAR 1991
INTEREST RATE
PAGE NO 2702

OWNER'S NAME MAILING ADDRESS	DESCRIPTION LAND	IMPROVEMENTS	TOTAL VALUE	TAXES CHARGED	DECEMBER TAXES	PENALTY	JUNE TAXES	PENALTY	TOTAL DELINQUENT	C.D. DATE	MEMO
PROCTORVILLE, OH. 45669-000 PARCEL-ID 18-062-0501.000	0000.02A COM USE CODE 499 110 1,950 2,060										
EARL, JAMES L. RT 1 BOX 121-A PROCTORVILLE, OHIO 45669 VOL 545 PG 807 PARCEL-ID 18-062-0600.000	15-01-22 28-727 S.D. 10 PT LES S.35A. 0000.31A RES USE CODE 501 350 00 350										
RIGNEY, CHARLES D. AND SALLY A . RT 4 BOX 345 PROCTORVILLE, OH. 45669-0000 PARCEL-ID 18-062-0700.000 03-26-91 TRNSF TO 18-062-0700.000 EARL, JAMES L. & MARIA A.	15-01-22 28-727 S.D. 10 PT. 0000.35A RES USE CODE 511 00 00 00										
EARL, JAMES L. & MARIA A. ROUTE 2 BOX 121A PROCTORVILLE, OHIO 45669 VOL 557 PG 124 PARCEL-ID 18-062-0700.000 03-26-91 TRNSF FROM 18-062-0700.000 RIGNEY, CHARLES D. AND SA	15-01-22 28-727 S.D. 10 PT. 0000.35A RES USE CODE 511 1,370 5,360 6,730 HOMESITE VALUE LISTED BELOW 1,370 5,360 6,730										
RIGNEY, CHARLES, D. & SALLY A. RT 4 BOX 345 PROCTORVILLE, OH. 45669-0000 PARCEL-ID 18-062-0800.000 03-26-91 TRNSF TO 18-062-0800.000 EARL, JAMES L. & MARIA A.	15-01-22 28-727 S.D. 11 PT. 0000.04A RES USE CODE 501 00 00 00										
EARL, JAMES L. & MARIA A. ROUTE 2 BOX 121A PROCTORVILLE, OHIO 45669 VOL 557 PG 124 PARCEL-ID 18-062-0800.000 03-26-91 TRNSF FROM 18-062-0800.000 RIGNEY, CHARLES, D. & SAL	15-01-22 28-727 S.D. 11 PT. 0000.04A RES USE CODE 501 120 00 120										
BOOTH, JAMES W. & BETTY MAY P.O. BOX 35 PROCTORVILLE, OHIO 45669 PARCEL-ID 18-062-0900.000	15-01-22 28-727 S.D. 11 PT. 0000.47A COM USE CODE 499 1,440 8,710 10,150										
EARL, JAMES L. RT. 1 BOX 121-A PROCTORVILLE, OH. 45669-000 VOL 548 PG 459 PARCEL-ID 18-062-1000.000	RANGE 15 TOWN 01 SECTION 22-28 727 SD 11 PT COM USE CODE 400 2,900 00 2,900										
EARL, JAMES L. ASHLAND KY 41101	RANGE 15 TOWN 01 SECTION 22-28 727 SD 11 PT PT										

TAX RATE 36.40
A/R RED FACTOR 03.3244
OTH RED FACTOR 04.7465

LAWRENCE
TAX DISTRICT

GENERAL TAX LIST AND DUPLICATE OF REAL AND PUBLIC UTILITY PROPERTY
COUNTY REAL ESTATE TAXES AND SPECIAL ASSESSMENTS

18-ROME TWP-FAIRLAND S.D.

12/28/91

TAX YEAR 1991
INTEREST RATE
PAGE NO 2703

OWNER'S NAME MAILING ADDRESS	DESCRIPTION			TAXES CHARGED	DECEMBER TAXES	PENALTY	JUNE TAXES	PENALTY	TOTAL DELINQUENT	C.D. DATE	MEMO
	LAND	IMPROVEMENTS	TOTAL VALUE								
2 PARCS. = $200,000.00 PARCEL-ID 18-062-1001.000		COM USE CODE 499									
	2,650	44,840	47,490								
EARL, JAMES L. P.O. BOX 516 ASHLAND, KY 41101 PARCEL-ID 18-062-1002.000	15-01-22 28-727 SD 11 PT 0000.74A	COM USE CODE 400									
	1,030	00	1,030								
BOSTER, RUSSELL L. RT. 2 BOX 143 PROCTORVILLE, OH. 45669-0000 PARCEL-ID 18-062-1100.000	15-01-22 28-727 S.D. 12 PT. 0001.00A	RES USE CODE 511									
	2,220	6,380	8,600								
	HOMESITE VALUE LISTED BELOW										
	2,220	6,380	8,600								
NELSON, JACKIE L. & CHERYL K. RT 2 BOX 121-C PROCTORVILLE, OHIO 45669 VOL 561 PG 400 PARCEL-ID 18-062-1200.000	15-01-22 28-727 S.D. 13 W END 0001.00A	RES USE CODE 599									
	2,220	2,190	4,410								
10-03-91 TRNSF FROM 18-062-1200.000 JONES, VESTA L.											
JONES, VESTA L. RT 2 BOX 73 PROCTORVILLE, OHIO 45669 VOL 558 PG 598 PARCEL-ID 18-062-1200.000	15-01-22 28-727 S.D. 13 W END 0001.00A	RES USE CODE 599									
	00	00	00								
06-04-91 TRNSF FROM 18-062-1200.000 GORBY, MERRILL A. LIFE ES T. & JONES, VESTA L., REM. 10-03-91 TRNSF TO 18-062-1200.000 NELSON, JACKIE L. & CHERY											
GORBY, MERRILL A. LIFE EST. & JONES, VESTA L., REM. RT. 2 BOX 121 PROCTORVILLE, OHIO 45669 VOL 558 PG 598 PARCEL-ID 18-062-1200.000	15-01-22 28-727 S.D. 13 W END 0001.00A	RES USE CODE 599									
	00	00	00								
06-04-91 TRNSF TO 18-062-1200.000 JONES, VESTA L.											
GORBY, MERRILL A. LIFE EST. & JONES, VESTA L., REM. RT. 2 BOX 121 PROCTORVILLE, OHIO 45669 PARCEL-ID 18-062-1300.000	15-01-22 28-727 S.D. 13 LESS .01A 0002.50A	RES USE CODE 510									
	00	00	00								
06-04-91 TRNSF TO 18-062-1300.000 JONES, VESTA L.											
JONES, VESTA L. ROUTE 2 BOX 73 PROCTORVILLE, OHIO 45669 VOL 558 PG 598 PARCEL-ID 18-062-1300.000	15-01-22 28-727 S.D. 13 LESS .01A 0002.50A	RES USE CODE 510									
	00	00	00								

TAX RATE 36.40
A/R RED FACTOR 03.3244
OTH RED FACTOR 04.7465

LAWRENCE
TAX DISTRICT

GENERAL TAX LIST AND DUPLICATE OF REAL AND PUBLIC UTILITY PROPERTY
COUNTY REAL ESTATE TAXES AND SPECIAL ASSESSMENTS

18-ROME TWP-FAIRLAND S.D.

12/28/91

TAX YEAR 1991
INTEREST RATE
PAGE NO 2704

OWNER'S NAME MAILING ADDRESS	DESCRIPTION			TAXES CHARGED	DECEMBER TAXES	PENALTY	JUNE TAXES	PENALTY	TOTAL DELINQUENT	C.D. DATE	MEMO
	LAND	IMPROVEMENTS	TOTAL VALUE								
06-04-91 TRNSF FROM 18-062-1300.000 GORBY, MERRILL A. LIFE ES T. & JONES, VESTA L., REM. 10-03-91 TRNSF TO 18-062-1300.000 NELSON, JACKIE L. & CHERY											
NELSON, JACKIE L. & CHERYL K. RT 2 BOX 121-C PROCTORVILLE, OHIO 45669 VOL 561 PG 400 PARCEL-ID 18-062-1300.000	15-01-22 28-727 S.D. 13 LESS .01A 0002.50A	RES USE CODE 510									
	5,550	6,020	11,570								
	HOMESITE VALUE LISTED BELOW										
	5,550	6,020	11,570								
10-03-91 TRNSF FROM 18-062-1300.000 JONES, VESTA L.											
BURNETTE, JIMMIE DALE 6940 COLUMBIA RD. OLMSTEAD FALLS, OHI 44136 PARCEL-ID 18-062-1400.000	15-01-22 28-A OLD SCHOOL LOT 0000.20A	RES USE CODE 501									
	440	00	440								
MISSIONARY BAP. CH. OF ROME, T R.F.D. PROCTORVILLE, OHIO PARCEL-ID 18-062-1500.000	15-01-22 28-728 S.D. 8 0000.25A	USE CODE 685									
	490	15,260	15,750								
POLAN, LAKE JR. & POLAN, LAKE III P.O. BOX 637 HUNTINGTON, W. VA. 25711-0000 PARCEL-ID 18-062-1700.000	15-01-22 725,726,727 TRACT B 0000.45A	AGR USE CODE 100									
	770	00	770								
09-20-91 12.15											
POLAN, LAKE JR. & POLAN, LAKE III P.O. BOX 637 HUNTINGTON, W. VA. 25711-0000 PARCEL-ID 18-062-1800.000	15-01-22 725,726,727 TRACT C 0000.13A	RES USE CODE 500									
	120	00	120								
09-20-91 1.89											
NEIGHBORGALL, CHARLES R., III 714 13TH. ST. HUNTINGTON, W.V. 25707 PARCEL-ID 18-063-0100.000	15-01-22 725,726,727 TRACT C 0000.08A	RES USE CODE 500									
	120	00	120								
UNITED STATES OF AMERICA 502 8TH STREET HUNTINGTON, WVA. 25705 PARCEL-ID 18-063-0200.000	15-01-22 725,726,727 TRACT F 0000.21A	USE CODE 600									
	120	00	120								
BD. OF ED. OF FAIRLAND LOCAL S PROCTORVILLE, OHIO PARCEL-ID 18-063-0300.000	15-01-22 726, PT BET RD & RIVE RTRIAN 0000.78A	USE CODE 650									
	1,510	9,100	10,610								

TAX RATE 36.40
A/R RED FACTOR 03.3244
OTH RED FACTOR 04.7465

LAWRENCE
TAX DISTRICT

GENERAL TAX LIST AND DUPLICATE OF REAL AND PUBLIC UTILITY PROPERTY
COUNTY REAL ESTATE TAXES AND SPECIAL ASSESSMENTS

18-ROME TWP-FAIRLAND S.D.

12/28/91

TAX YEAR 1991
INTEREST RATE
PAGE NO 2705

OWNER'S NAME MAILING ADDRESS	DESCRIPTION LAND	IMPROVEMENTS	TOTAL VALUE	TAXES CHARGED	DECEMBER TAXES	PENALTY	JUNE TAXES	PENALTY	TOTAL DELINQUENT	C.D. DATE	MEMO
UNITED STATES OF AMERICA PARCEL-ID 18-063-0400.000	15-01-22 727 PT BET RD&RIVER 0001.76A USE CODE 600 7,390	00	7,390								
BD. OF ED. OF FAIRLAND LOCAL S PROCTORVILLE, OHIO PARCEL-ID 18-063-0500.000	15-01-22 727 PT BET RD&RIVER 0004.17A USE CODE 650 6,580	9,100	15,680								
UNITED STATES OF AMERICA PARCEL-ID 18-063-0600.000	15-01-22 728,729 PT. BET. RD. &RIVER 0002.87A USE CODE 600 12,040	00	12,040								
BD. OF ED. OF FAIRLAND LOCAL S PROCTORVILLE, OHIO PARCEL-ID 18-063-0700.000	15-01-22 728,729 TRIANG. PT BE TRD. & RIVER 0000.02A USE CODE 650 110	00	110								
UNITED STATES OF AMERICA WASHINGTON, DC PARCEL-ID 18-063-0800.000	15-1-22 728 PT BET RD & RIVER LESS .16 BAL=0.27 ACS. USE CODE 600 1,130	00	1,130								
POLAN, LAKE & LAKE JR. TRS. P.O. BOX 637 HUNTINGTON, WVA 25711 PARCEL-ID 18-063-0800.001 09-20-91 3.46	15-1-22 PT. 728 PT. BET RD & R IVER 0.16ACS RES USE CODE 500 220	00	220								
FULLER, ELLA MAXINE RT. 2 BOX 220 PROCTORVILLE, OHIO 45669-0000 PARCEL-ID 18-063-0900.000	-00-00 1 L.S. TAYLORS SUBDIV 0000.00A RES USE CODE 510 3,540 HOMESITE VALUE LISTED BELOW 3,540	12,170 12,170	15,710 15,710								
TAYLOR, ELIZABETH RT. 2 BOX 226 PROCTORVILLE, OHIO 45669 VOL 546 PG 637 PARCEL-ID 18-063-1100.000	-00-00 2 L.S. TAYLORS SUBDIV N25' ON CO.RD. X 390' 0000.00A RES USE CODE 500 890	00	890								
SMITH, PHILIP A. & DIANNE W. 019 C/O SOURCE ONE MORTGAGE SE CO 27555 FARMINGTON ROAD P. O. BOX 1800 FARMINGTON HILLS, M 48018	-00-00 2 L.S. TAYLORS SUBDIV S 75' ON CO.RD. X 390' 0000.00A RES USE CODE 510 2,660 HOMESITE VALUE LISTED BELOW	10,080	12,740								

TAX RATE 36.40
A/R RED FACTOR 03.3244
OTH RED FACTOR 04.7465

LAWRENCE
TAX DISTRICT

GENERAL TAX LIST AND DUPLICATE OF REAL AND PUBLIC UTILITY PROPERTY
COUNTY REAL ESTATE TAXES AND SPECIAL ASSESSMENTS

18-ROME TWP-FAIRLAND S.D.

12/28/91

TAX YEAR 1991
INTEREST RATE
PAGE NO 2706

OWNER'S NAME MAILING ADDRESS	DESCRIPTION LAND	IMPROVEMENTS	TOTAL VALUE	TAXES CHARGED	DECEMBER TAXES	PENALTY	JUNE TAXES	PENALTY	TOTAL DELINQUENT	C.D. DATE	MEMO
PARCEL-ID 18-063-1200.000	2,660	10,080	12,740								
TAYLOR, ELIZABETH RT. 2 BOX 226 PROCTORVILLE, OHIO 45669 VOL 546 PG 637 PARCEL-ID 18-063-1300.000	-00-00 3 L.S. TAYLORS SUBDIV 0000.00A RES USE CODE 510 3,540 HOMESITE VALUE LISTED BELOW 3,540	12,400 12,400	15,940 15,940								
TAYLOR, ELIZABETH RT. 2 BOX 226 PROCTORVILLE, OHIO 45669 VOL 546 PG 637 PARCEL-ID 18-063-1400.000	-00-00 4 L.S. TAYLORS SUBDIV 0000.00A RES USE CODE 500 3,540	00	3,540								
HAYES, HARRY RT. 2 BOX 227 PROCTORVILLE, OHIO 45669 PARCEL-ID 18-063-1500.000	-00-00 5 L.S. TAYLORS SUBDIV 0000.00A RES USE CODE 510 3,540 HOMESITE VALUE LISTED BELOW 3,540	10,490 10,490	14,030 14,030								
BURGE, WILKIE RT. 2 BOX 229 PROCTORVILLE, OHIO 45669 PARCEL-ID 18-063-1600.000	-00-00 6 L.S. TAYLORS SUBDIV 0000.00A RES USE CODE 510 3,540 HOMESITE VALUE LISTED BELOW 3,540	10,460 10,460	14,000 14,000								
BURGE, WILKIE RT. 2 BOX 229 PROCTORVILLE, OHIO 45669 PARCEL-ID 18-063-1700.000	-00-00 7 L.S. TAYLORS SUBDIV S1/2 0000.00A RES USE CODE 500 1,410	00	1,410								
CLINE, JOHN W. & EDRA RT. 2 BOX 230 PROCTORVILLE, OHIO 45669-000 PARCEL-ID 18-063-1800.000	-00-00 7 L.S. TAYLORS SUBDIV N1/2 0000.00A RES USE CODE 500 1,770	00	1,770								
CLINE, JOHN W. & EDRA RT. 2 BOX 230 PROCTORVILLE, OHIO 45669-0000 PARCEL-ID 18-064-0100.000	-00-00 8 L.S. TAYLORS SUBDIV 0000.00A RES USE CODE 510 3,540 HOMESITE VALUE LISTED BELOW 3,540	12,740 12,740	16,280 16,280								
WISE, RICHARD M. & ALICE 063 C/O LAWRENCE FEDERAL SAVINGS & LOAN--CHESAPEAKE BRANCH SECOND AVENUE CHESAPEAKE, OHIO 45619 PARCEL-ID 18-064-0200.000	-00-00 10 L.S. TAYLORS SUBDI VPT S1/2 0000.00A RES USE CODE 510 1,770 HOMESITE VALUE LISTED BELOW 1,770	17,690 17,690	19,460 19,460								
GIBSON, ROXIE E. 613 W. 10TH AVE. HUNTINGTON, W. VA. PARCEL-ID 18-064-0300.000	-00-00 LOT 9 L S TAYLOR S D S 20' L E 0000.00A RES USE CODE 500										

TAX RATE 36.40
A/R RED FACTOR 03.3244
OTH RED FACTOR 04.7465

LAWRENCE
TAX DISTRICT

GENERAL TAX LIST AND DUPLICATE OF REAL AND PUBLIC UTILITY PROPERTY
COUNTY REAL ESTATE TAXES AND SPECIAL ASSESSMENTS

18-ROME TWP-FAIRLAND S.D.

12/28/91

TAX YEAR 1991
INTEREST RATE
PAGE NO 2707

OWNER'S NAME MAILING ADDRESS	DESCRIPTION			TAXES CHARGED	DECEMBER TAXES	PENALTY	JUNE TAXES	PENALTY	TOTAL DELINQUENT	C.D. DATE	MEMO
	LAND	IMPROVEMENTS	TOTAL VALUE								
	3,540	00	3,540								
WISE, RICHARD M. & ALICE 063 C/O LAWRENCE FEDERAL SAVINGS & LOAN--CHESAPEAKE BRANCH SECOND AVENUE CHESAPEAKE, OHIO 45619 PARCEL-ID 18-064-0301.000	-00-00 LOT 9 L S TAYLORS S D NO 80' ONLY 0000.00A RES USE CODE 500 2,820 00 2,820										
WISEMAN, ROBERT N. 011 C/O MORTGAGE SERVICE CENTER TAX DEPARTMENT P. O. BOX 8469 CANTON, OHIO 44711 PARCEL-ID 18-064-0400.000	-00-00 10 L.S. TAYLORS SUBDI VPT. N1/2 0000.00A RES USE CODE 500 1,770 00 1,770			Robert N & Brenda J Wiseman —							
WISEMAN, ROBERT N. 011 C/O MORTGAGE SERVICE CENTER TAX DEPARTMENT P. O. BOX 8469 CANTON, OHIO 44711 PARCEL-ID 18-064-0500.000	-00-00 11 L.S. TAYLORS SUBDI V 0000.00A RES USE CODE 510 3,540 15,530 19,070 HOMESITE VALUE LISTED BELOW 3,540 15,530 19,070			— Same —							
GIBSON, ROXIE E. 613 W. 10TH AVE. HUNTINGTON, W. VA. PARCEL-ID 18-064-0600.000	-00-00 12 L.S. TAYLORS SUBDI V 0009.20A RES USE CODE 501 3,220 00 3,220										
ZIRKLE, CALVIN J. & CLARA J. RT. 2 BOX 218 PROCTORVILLE, OHIO 45669-000 PARCEL-ID 18-064-0700.000	-00-00 13 L.S. TAYLORS SUBDI V 0006.93A RES USE CODE 511 4,110 5,850 9,960 HOMESITE VALUE LISTED BELOW 4,110 5,850 9,960										
CARDWELL, LEO 2235 8TH AVE. HUNTINGTON, WV 25701 PARCEL-ID 18-064-0800.000	-00-00 1 LOCK NO. 27 SUB. LOT 1 0000.00A RES USE CODE 500 2,380 00 2,380										
CARDWELL, LEO 2235 8TH AVE. HUNTINGTON, WV 25701 PARCEL-ID 18-064-0900.000	-00-00 2 LOCK NO. 27 SUBDIV 0000.00A RES USE CODE 500 2,250 00 2,250										
HARBOUR, EARL C/O HARBOUR EQUIPMENT CORP. P.O. BOX 773 PROCTORVILLE, OHIO 45669-0000 PARCEL-ID 18-064-1000.000	-00-00 3 LOCK NO. 27 SUBDIV 0000.00A RES USE CODE 500 1,730 00 1,730			Joanna and Earl E Harbour —							
HAYES, JANE S.	-00-00 4 LOCK NO. 27 SUBDIV										

TAX RATE 36.40
A/R RED FACTOR 03.3244
OTH RED FACTOR 04.7465

LAWRENCE
TAX DISTRICT

GENERAL TAX LIST AND DUPLICATE OF REAL AND PUBLIC UTILITY PROPERTY
COUNTY REAL ESTATE TAXES AND SPECIAL ASSESSMENTS

18-ROME TWP-FAIRLAND S.D.

12/28/91

TAX YEAR 1991
INTEREST RATE
PAGE NO 2708

OWNER'S NAME MAILING ADDRESS	DESCRIPTION			TAXES CHARGED	DECEMBER TAXES	PENALTY	JUNE TAXES	PENALTY	TOTAL DELINQUENT	C.D. DATE	MEMO
	LAND	IMPROVEMENTS	TOTAL VALUE								
RT 5 BOX 37 PROCTORVILLE OHIO 45669 PARCEL-ID 18-064-1200.000	0000.00A RES USE CODE 510 3,180 11,210 14,390 HOMESITE VALUE LISTED BELOW 3,180 11,210 14,390										
DEXTER, LARRY & SHARON RT. 3 BOX 301 PROCTORVIILE, OHIO 45669 VOL 548 PG 772 PARCEL-ID 18-064-1300.000	-00-00 5 LOCK NO. 27 SUBDIV 0000.00A RES USE CODE 500 3,260 00 3,260										
PIGG, GLENN & KATHRYN IRENE RR. 5 BOX 39 PROCTORVILLE, OHIO 45669 PARCEL-ID 18-064-1400.000	-00-00 6 LOCK NO. 27 SUBDIV 0000.00A RES USE CODE 510 2,780 7,080 9,860 HOMESITE VALUE LISTED BELOW 2,780 7,080 9,860										
WIREMAN, PAUL R. & BONNIE & RU THERFORD, VIVIAN LUCILLE ~~REM.~~ RT, 2 WILLOWVALE SQ. SOUTH POINT, OHIO 45680 VIVIAN OWNS UND 1/2 INT. PARCEL-ID 18-064-1500.000 Vol 526 Pg 428	-00-00 7 LOCK NO. 27 SUBDIV 0000.00A RES USE CODE 500 2,750 00 2,750			Vivian's und. 1/2 int. Paul R. & Bonnie Wireman —							
BOWLING, DOLORES 063 C/O LAWRENCE FEDERAL SAVINGS & LOAN--CHESAPEAKE BRANCH SECOND AVENUE CHESAPEAKE, OHIO 45619 V 535 PG 415 RT 11 PARCEL-ID 18-064-1600.000	-00-00 8 LOCK NO. 27 SUBDIV 0000.00A RES USE CODE 510 3,180 18,020 21,200										
LEMASTER, CLARENCE E. & ELIZAB RT. 5 BOX 43 DIVISION ST. PROCTORVILLE, OHIO 45669 PARCEL-ID 18-064-1700.000	-00-00 9 LOCK NO. 27 SUBDIV 0000.00A RES USE CODE 510 3,180 12,770 15,950 HOMESITE VALUE LISTED BELOW 3,180 12,770 15,950										
LEMASTER, CLARENCE E. & ELIZAB RT. 4 BOX 43 DIVISION S PROCTORVILLE, OHIO 45669 PARCEL-ID 18-064-1800.000	-00-00 10 LOCK NO. 27 SUBDIV 0000.00A RES USE CODE 500 3,660 00 3,660										
YOST, ROBERT E. JR. 222 NEDA DR. BARBOURSVILLE, W. V 25705 VOL 547 PG 170 PARCEL-ID 18-065-0100.000	-00-00 11 LOCK NO. 27 SUBDIV 0000.00A RES USE CODE 510 2,900 5,950 8,850 HOMESITE VALUE LISTED BELOW 2,900 5,950 8,850										
YOST, ROBERT E. JR 101 PARKWAY DR. HUNTINGTON, W.VA. 25705 VOL 543 PG 697 PARCEL-ID 18-065-0200.000	-00-00 12 LOCK NO. 27 SUBDIV 0000.00A RES USE CODE 510 2,900 5,850 8,750										
HAYSLIP, RAYMOND P. & HELEN S.	-00-00 13 LOCK NO. 27 SUBDIV										

TAX RATE 36.40
A/R RED FACTOR 03.3244
OTH RED FACTOR 04.7465

LAWRENCE
TAX DISTRICT

GENERAL TAX LIST AND DUPLICATE OF REAL AND PUBLIC UTILITY PROPERTY
COUNTY REAL ESTATE TAXES AND SPECIAL ASSESSMENTS

18-ROME TWP-FAIRLAND S.D.

12/28/91

TAX YEAR 1991
INTEREST RATE
PAGE NO 2709

OWNER'S NAME MAILING ADDRESS	DESCRIPTION LAND	IMPROVEMENTS	TOTAL VALUE	TAXES CHARGED	DECEMBER TAXES	PENALTY	JUNE TAXES	PENALTY	TOTAL DELINQUENT	C.D. DATE	MEMO
RT. 4 BOX 46 PROCTORVILLE, OHIO 45669-0000 PARCEL-ID 18-065-0300.000	0000.00A 2,900	RES USE CODE 500 00	2,900								
HAYSLIP, RAYMOND P. & HELEN S. RT. 4 BOX 46 PROCTORVILLE, OHIO PARCEL-ID 18-065-0400.000	-00-00 14 LOCK NO. 27 SUBDIV 0000.00A 2,820 HOMESITE VALUE LISTED BELOW 2,820	RES USE CODE 510 18,890 18,890	21,710 21,710								
NEIGHBORGALL, CHARLES R. III 714 13TH. AVE. HUNTINGTON, W.V. 25707 PARCEL-ID 18-065-0500.000	-00-00 15 LOCK NO. 27 SUBDIV 0000.00A 2,900	RES USE CODE 500 00	2,900								
NEIGHBORGALL, CHARLES R. III 714 13 TH. ST. HUNTINGTON, W.V. 25707 PARCEL-ID 18-065-0600.000	-00-00 16 LOCK NO. 27 SUBDIV 0000.00A 2,940	RES USE CODE 500 00	2,940								
NEIGHBORGALL, CHARLES R., III 714 13TH. ST. HUNTINGTON, W.VA. 25707 PARCEL-ID 18-065-0700.000	-00-00 17 LOCK NO. 27 SUBDIV 0000.00A 2,940	RES USE CODE 500 00	2,940								
NEIGHBORGALL, CHARLES R., III 714 13TH. AVE. HUNTINGTON, W.V. 25707 PARCEL-ID 18-065-0800.000	-00-00 18 LOCK NO. 27 SUBDIV N18.62' 0000.00A 690	RES USE CODE 500 00	690								
NEIGHBORGALL, CHARLES R., III 714 13TH. AVE. HUNTINGTON, W. VA. 25707 PARCEL-ID 18-065-0900.000	-00-00 18 LOCK NO. 27 SUBDIV S62.84' 0000.00A 2,300	RES USE CODE 500 00	2,300								
BURNS, GEORGE M. & BURNS, JUDI TH STEFKOVICH 6297 HYLAND DR. DUBLIN, OHIO 43017 PARCEL-ID 18-065-1000.000	-00-00 19 LOCK NO. 27 SUBDIV 0000.00A 3,500	RES USE CODE 500 00	3,500								
DAVIS, BARRY & JOYCE 022 C/O TRANSAMERICA REAL ESTATE TAX SERVICE 1105 SCHROCK RD SUITE 437 COLUMBUS. OHIO 43229 VOL 552 PG 358 PARCEL-ID 18-065-1100.000	-00-00 20 LOCK NO. 27 SUBDIV 0000.00A 3,140	RES USE CODE 510 34,440	37,580								
MCGUFFIN, L. MICHAEL AND CAROL A RT 5 BOX 46 C	-00-00 21 LOCK NO. 27 SUBDIV 0000.00A	RES USE CODE 500									

TAX RATE 36.40
A/R RED FACTOR 03.3244
OTH RED FACTOR 04.7465

LAWRENCE
TAX DISTRICT

GENERAL TAX LIST AND DUPLICATE OF REAL AND PUBLIC UTILITY PROPERTY
COUNTY REAL ESTATE TAXES AND SPECIAL ASSESSMENTS

18-ROME TWP-FAIRLAND S.D.

12/28/91

TAX YEAR 1991
INTEREST RATE
PAGE NO 2710

OWNER'S NAME MAILING ADDRESS	DESCRIPTION LAND	IMPROVEMENTS	TOTAL VALUE	TAXES CHARGED	DECEMBER TAXES	PENALTY	JUNE TAXES	PENALTY	TOTAL DELINQUENT	C.D. DATE	MEMO
PROCTORVILLE, OHIO 45669 PARCEL-ID 18-065-1200.000	3,140	00	3,140								
THOMPSON, MARLIN D. & BARBARA KAY RT. 4 BOX 47 195 DIV. ST. PROCTORVILLE, OHIO 45669 PARCEL-ID 18-065-1300.000	-00-00 22 LOCK NO. 27 SUBDIV 0000.00A 3,180 HOMESITE VALUE LISTED BELOW 3,180	RES USE CODE 510 12,250 12,250	15,430 15,430								
PAUL, BOSHER H. & FREDA N. 2814 WASHINGTON BLVD. HUNTINGTON, W. VA. PARCEL-ID 18-065-1400.000	-00-00 23 LOCK NO. 27 SUBDIV 0000.00A 3,180	RES USE CODE 500 00	3,180								
WATTS, LUCIAN & ROBERTA 422 AUGUSTA DR. HUNTINGTON, W.VA 25704 PARCEL-ID 18-065-1500.000	-00-00 24 LOCK NO. 27 SUBDIV 0000.00A 3,180	RES USE CODE 500 00	3,180								
THOMAS, LILLIAN R. 2920 WINTERS RD. HUNTINGTON, W. VA. PARCEL-ID 18-065-1600.000	-00-00 25 LOCK NO. 27 SUBDIV 0000.00A 3,660	RES USE CODE 500 00	3,660								
ROME VOLUNTEER FIRE DEPARTMENT RT. 1, BOX 323 A PROC., OHIO PARCEL-ID 18-065-1700.000	-00-00 26 LOCK NO. 27 SUBDIV 0000.00A 1,820	USE CODE 630 40,460	42,280								
HARBOUR, EARL C/O HARBOUR EQUIPMENT CORP. P.O. BOX 773 PROCTORVILLE, OHIO 45669-0000 PARCEL-ID 18-065-1800.000	-00-00 27 LOCK NO. 27 SUBDIV 0000.00A 1,910	IND USE CODE 370 16,280	18,190	Joanne Ct Earl E. Harbour –							
HARBOUR, EARL C/O HARBOUR EQUIPMENT CORP. P.O. BOX 773 PROCTORVILLE, OHIO 45669-0000 PARCEL-ID 18-066-0100.000	-00-00 28 LOCK NO. 27 SUBDIV 0000.00A 410	IND USE CODE 300 00	410	Same –							
CIELEC, RICHARD S & FERN M ROUTE 4 BOX 226 PROCTORVILLE, OHIO 45669 VOL 559 PG 580 PARCEL-ID 18-066-0300.000 07-18-91 TRNSF FROM 18-066-0300.000 BURD, TAMARA L.	-00-00 1 LAKELAND SUBDIV. E 25' ON BEULAH X 484' 0000.27A 850	RES USE CODE 501 00	850								
BURD, TAMARA L. P.O. BOX 603 CHESAPEAKE, OHIO 45619 VOL 548 PG 615 PARCEL-ID 18-066-0300.000 07-18-91 TRNSF TO 18-066-0300.000 CIELEC, RICHARD S & FERN	-00-00 1 LAKELAND SUBDIV. E 25' ON BEULAH X 484' 0000.27A 00	RES USE CODE 501 00	00								

TAX RATE 36.40
A/R RED FACTOR 03.3244
OTH RED FACTOR 04.7465

LAWRENCE
TAX DISTRICT

GENERAL TAX LIST AND DUPLICATE OF REAL AND PUBLIC UTILITY PROPERTY
COUNTY REAL ESTATE TAXES AND SPECIAL ASSESSMENTS

18-ROME TWP-FAIRLAND S.D.

12/28/91

TAX YEAR 1991
INTEREST RATE
PAGE NO 2711

OWNER'S NAME MAILING ADDRESS	DESCRIPTION			TAXES CHARGED	DECEMBER TAXES	PENALTY	JUNE TAXES	PENALTY	TOTAL DELINQUENT	C.D. DATE	MEMO
	LAND	IMPROVEMENTS	TOTAL VALUE								
COBB, DANIEL D & CHERI L ROUTE 4 BOX 257 A PROCTORVILLE, OHIO 45669 PARCEL-ID 18-066-0400.000	-00-00 1 LAKELAND SUBDIV. PT 233' X 90' 0000.48A RES USE CODE 501										
	2,980	00	2,980								
BLANKENSHIP, CHARLES M. & BETTY L. RT. 4 BOX 166 PROCTORVILLE, OHIO 45669 $65,000 SALE ON 3/26/86 PARCEL-ID 18-066-0500.000	-00-00 1 LAKELAND SUBDIV. SW 90' ON RD. X 250' 0000.52A RES USE CODE 510										
	2,980	14,900	17,880								
	HOMESITE VALUE LISTED BELOW										
	2,980	14,900	17,880								
WHEELER, GORDON & LINDA RT. 4 BOX 257 PROCTORVILLE, OHIO 45669 PARCEL-ID 18-066-0600.000	-00-00 2 LAKELAND SUBDIV. N 233' X 100' 0000.53A RES USE CODE 501										
	3,300	00	3,300								
HATFIELD, BLANCHE & E. O. RT. 4 BOX 142 PROCTORVILLE, OHIO 45669 PARCEL-ID 18-066-0700.000	-00-00 2 LAKELAND SUBDIV. S 250' X 100' 0000.57A RES USE CODE 511										
	1,490	14,000	15,490								
	HOMESITE VALUE LISTED BELOW										
	1,490	14,000	15,490								
WHEELER, GORDON & LINDA RT. 4 BOX 257 PROCTORVILLE, OHIO 45669 PARCEL-ID 18-066-0800.000	-00-00 3 LAKELAND SUBDIV. N 232' X 100' 0000.53A RES USE CODE 501										
	3,300	00	3,300								
RICE, JANET LEE C/O LULA WHITE 412 S. OAKWOOD AVE. BRANDON, FL. 33511 PARCEL-ID 18-066-0900.000	-00-00 3 LAKELAND SUBDIV. S 250' X 100' 0000.57A RES USE CODE 510										
	3,340	16,460	19,800								
	HOMESITE VALUE LISTED BELOW										
	3,340	16,460	19,800								
HEAD, DANIEL A. & DOTTIE RT. 4 BOX 140 PROCTORVILLE, OHIO 45669 PARCEL-ID 18-066-1000.000	-00-00 4 LAKELAND SUBDIV. S 250' X 100' 0000.57A RES USE CODE 510										
	3,340	12,100	15,440								
WHEELER, GORDON MCCRAY & LINDA RT. 4 BOX 257 PROCTORVILLE, OHIO 45669-000 VOL 368 PG 570 PARCEL-ID 18-066-1100.000	-00-00 4 LAKELAND SUBDIV. N 202' X 100' 0000.53A RES USE CODE 510										
	2,330	14,830	17,160								
	HOMESITE VALUE LISTED BELOW										
	2,330	14,830	17,160								

TAX RATE 36.40
A/R RED FACTOR 03.3244
OTH RED FACTOR 04.7465

LAWRENCE
TAX DISTRICT

GENERAL TAX LIST AND DUPLICATE OF REAL AND PUBLIC UTILITY PROPERTY
COUNTY REAL ESTATE TAXES AND SPECIAL ASSESSMENTS

18-ROME TWP-FAIRLAND S.D.

12/28/91

TAX YEAR 1991
INTEREST RATE
PAGE NO 2712

OWNER'S NAME MAILING ADDRESS	DESCRIPTION			TAXES CHARGED	DECEMBER TAXES	PENALTY	JUNE TAXES	PENALTY	TOTAL DELINQUENT	C.D. DATE	MEMO
	LAND	IMPROVEMENTS	TOTAL VALUE								
GALLOWAY, AUDREY I. RT. 4 BOX 135 PROCTORVILLE, OHIO 45669-000 PARCEL-ID 18-066-1200.000	-00-00 5 LAKELAND SUBDIV. S 100' ON BEULAH X 250 0000.00A RES USE CODE 510										
	3,340	15,890	19,230								
	HOMESITE VALUE LISTED BELOW										
	3,340	15,890	19,230								
GALLOWAY JOE A. RT. 4 BOX 256 PROCTORVILLE, OHIO 45669 PARCEL-ID 18-066-1300.000	-00-00 5 LAKELAND SUBDIV. CEN. PT 100' X 201.4' 0000.00A RES USE CODE 510										
	2,330	20,640	22,970								
	HOMESITE VALUE LISTED BELOW										
	2,330	20,640	22,970								
RAMSEY, KATHERINE W. RT. 1, BOX 184 PROCTORVILLE, OHIO PARCEL-ID 18-066-1400.000	-00-00 5 LAKELAND SUBDIV. N PT 30' X 100' 0000.07A RES USE CODE 500										
	400	00	400								
HAYES, ELMER LEE, JR. C/O ELMER LEE HAYES JR. 1206 25TH ST. HUNTINGTON, W. VA. PARCEL-ID 18-066-1500.000	-00-00 15 LAKELAND SUBDIV. NE PT 100' X 250' 0000.57A RES USE CODE 500										
	2,380	00	2,380								
GALLOWAY, JOE A. AND SANDRA KAY RT 4 BOX 256 PROCTORVILLE, OHIO 45669 PARCEL-ID 18-066-1600.000	-00-00 15 LAKELAND SUBDIV. SE 100' X 251.72' 0000.57A RES USE CODE 500										
	2,380	00	2,380								
HAYES, JEAN R. RT. 4 BOX 233 PROCTORVILLE, OHIO 45669 PARCEL-ID 18-066-1700.000	-00-00 15 LAKELAND SUBDIV. NW PT 100' ON GARDNER 0000.58A RES USE CODE 510										
	2,380	14,900	17,280								
	HOMESITE VALUE LISTED BELOW										
	2,380	14,900	17,280								
PERDUE, JANE RT. 4 BOX 260 PROCTORVILLE, OHIO 45669 VOL 544PG 572 PARCEL-ID 18-066-1800.000	-00-00 15 LAKELAND SUBDIV. SW PT 100' X 253.75' 0000.58A RES USE CODE 510			Walter Jr + Anna L Patrick –							
	2,550	16,170	18,720								
	HOMESITE VALUE LISTED BELOW										
	2,550	16,170	18,720								
BURD, TAMARA L. P.O. BOX 603 CHESAPEAKE, OHIO 45619 PARCEL-ID 18-067-0100.000	-00-00 PT 16 LESS 1.05 ACRES L ESS 0.58 ACRES BAL= 0.45 ACRES RES USE CODE 500										
	00	00	00								
07-18-91 TRNSF TO 18-067-0100.000	CIELEC, RICHARD S & FERN										
CIELEC, RICHARD S & FERN M	-00-00 PT 16 LESS 1.05 ACRES L										

TAX RATE 36.40
A/R RED FACTOR 03.3244
OTH RED FACTOR 04.7465

LAWRENCE
TAX DISTRICT

GENERAL TAX LIST AND DUPLICATE OF REAL AND PUBLIC UTILITY PROPERTY
COUNTY REAL ESTATE TAXES AND SPECIAL ASSESSMENTS

18-ROME TWP-FAIRLAND S.D.

12/28/91

TAX YEAR 1991
INTEREST RATE
PAGE NO 2713

OWNER'S NAME MAILING ADDRESS	DESCRIPTION			TAXES CHARGED	DECEMBER TAXES	PENALTY	JUNE TAXES	PENALTY	TOTAL DELINQUENT	C.D. DATE	MEMO
	LAND	IMPROVEMENTS	TOTAL VALUE								
ROUTE 4 BOX 226 PROCTORVILLE, OHIO 45669 VOL 559 PG 580 PARCEL-ID 18-067-0100.000	ESS 0.58 ACRES BAL= 0.45 ACRES RES USE CODE 500 1,400 00 1,400 HOMESITE VALUE LISTED BELOW 1,400 00 1,400 07-18-91 TRNSF FROM 18-067-0100.000 BURD, TAMARA L.										
BLAND, JUDY ROUTE 4 BOX 257 B PROCTORVILLE, OHIO 45669 VOL 540 PG 631 PARCEL-ID 18-067-0100.001	-00-00 PT LOT 16 PT 0.58 ACRES RES USE CODE 510 1,750 13,930 15,680										
MUSSER, WILLIAM D. & MARGARET RT. 4, BOX 229 PROCTORVILLE, OHIO 45669 PARCEL-ID 18-067-0101.000	-00-00 PT LOT 16 0001.05A RES USE CODE 511 2,140 24,360 26,500										
BURD TAMARA L. P.O. BOX 603 CHESAPEAKE, OHIO 45619 PARCEL-ID 18-067-0200.000	16 LAKELAND S.D. PT. 4.01AC RES USE CODE 510 00 00 00 07-18-91 TRNSF TO 18-067-0200.000 CIELEC, RICHARD S & FERN										
CIELEC, RICHARD S & FERN M ROUTE 4 BOX 226 PROCTORVILLE, OHIO 45669 PARCEL-ID 18-067-0200.000	16 LAKELAND S.D. PT. 4.01AC RES USE CODE 510 9,580 57,150 66,730 HOMESITE VALUE LISTED BELOW 2,410 57,150 59,560 07-18-91 TRNSF FROM 18-067-0200.000 BURD TAMARA L.										
MARUSHI, JACK T. SR. & ELOISE RT. 4 BOX 224 PROCTORVILLE, OHIO PARCEL-ID 18-067-0300.000	-00-00 17 LAKELAND SUBDIV. 0002.26A RES USE CODE 511 1,960 14,390 16,350 HOMESITE VALUE LISTED BELOW 870 14,390 15,260										
CAPPER, EDDIE & SUSAN G. RT 4 BOX 221 A PROCTORVILLE, OHIO 45669-000 PARCEL-ID 18-067-0400.000	-00-00 LAKELAND SD LOT 18 LESS N PT 0001.17A RES USE CODE 501 2,380 30,900 33,280										
MINOR, CHARLES A. & LINDA M. RT. 2 BOX 193 PROCTORVILLE, OHIO 45669 PARCEL-ID 18-067-0401.000	-00-00 LAKELAND SD. PT LOT 18 N PT PARC I 0001.08A RES USE CODE 501 2,170 00 2,170										
KIDD, A. DAVID & REGINIA RT. 4 BOX 221-B PROCTORVILLE, OHIO 45669	LAKELAND SD LOT 19 LESS N PT 1 .17ACS RES USE CODE 501										

TAX RATE 36.40
A/R RED FACTOR 03.3244
OTH RED FACTOR 04.7465

LAWRENCE
TAX DISTRICT

GENERAL TAX LIST AND DUPLICATE OF REAL AND PUBLIC UTILITY PROPERTY
COUNTY REAL ESTATE TAXES AND SPECIAL ASSESSMENTS

18-ROME TWP-FAIRLAND S.D.

12/28/91

TAX YEAR 1991
INTEREST RATE
PAGE NO 2714

OWNER'S NAME MAILING ADDRESS	DESCRIPTION			TAXES CHARGED	DECEMBER TAXES	PENALTY	JUNE TAXES	PENALTY	TOTAL DELINQUENT	C.D. DATE	MEMO
	LAND	IMPROVEMENTS	TOTAL VALUE								
BY CK PLATT ACREAGE CORR, PARCEL-ID 18-067-0500.000	1,570 22,380 23,950										
GILLETTE, PAUL T. & SUSAN S. 022 C/O TRANSAMERICA REAL ESTATE TAX SERVICE 1105 SCHROCK RD SUITE 437 COLUMBUS. OHIO 43229 PARCEL-ID 18-067-0501.000	-00-00 LAKELAND SD LOT 19 N PT PARC 2 0001.08A RES USE CODE 510 2,170 28,430 30,600 HOMESITE VALUE LISTED BELOW 2,170 28,430 30,600										
HAMRICK, GLEN A. & NADINE A. ROUTE 4 BOX 209 PROCTORVILLE, OHIO 45669 PARCEL-ID 18-067-0600.000	20 LAKELAND S.D. LESS 1.75A BA L= 0.36A RES USE CODE 501 490 00 490			0600.003 .11Ac R+48 0231 Brock 04.15.2003 Stanley, Danny Dale Sr. and Rue Ann			Back = .25Ac				
HAMRICK, GLEN W. AND MAXINE RT. 4 BOX 212 PROCTORVILLE, OHIO 45669 $1,000 SALE-2 PARC-6/27/83 PARCEL-ID 18-067-0600.001	20 LAKELAND PT. 0.03AC S. RES USE CODE 501 00 00 00 08-07-91 TRNSF TO 18-067-0600.001 HAMRICK, GLEN										
HAMRICK, GLEN RT. 4 BOX 212 PROCTORVILLE, OHIO 45669 VOL 560 PG 153 PARCEL-ID 18-067-0600.001	20 LAKELAND PT. 0.03AC S. RES USE CODE 501 120 00 120 08-07-91 TRNSF FROM 18-067-0600.001 HAMRICK, GLEN W. AND MAXI										
CAPPER, DONALD R. & EVELYN P. 022 C/O TRANSAMERICA REAL ESTATE TAX SERVICE 1105 SCHROCK RD SUITE 437 COLUMBUS. OHIO 43229 PARCEL-ID 18-067-0600.002	20 LAKELAND S.D. PT 1.57A RES USE CODE 501 2,150 34,800 36,950										
HAMRICK, GLEN RT. 4 BOX 212 PROCTORVILLE, OHIO 45669 VOL 560 PG 153 PARCEL-ID 18-067-0601.000	-00-00 20 LAKELAND SD PT 0000.15A RES USE CODE 501 440 00 440 08-07-91 TRNSF FROM 18-067-0601.000 HAMRICK, GLEN & MAXINE										
HAMRICK, GLEN & MAXINE RT. 4 BOX 212 PROCTORVILLE, OHIO 45669 PARCEL-ID 18-067-0601.000	-00-00 20 LAKELAND SD PT 0000.15A RES USE CODE 501 00 00 00 08-07-91 TRNSF TO 18-067-0601.000 HAMRICK, GLEN										

TAX RATE 36.40
A/R RED FACTOR 03.3244
OTH RED FACTOR 04.7465

LAWRENCE
TAX DISTRICT

GENERAL TAX LIST AND DUPLICATE OF REAL AND PUBLIC UTILITY PROPERTY
COUNTY REAL ESTATE TAXES AND SPECIAL ASSESSMENTS

18-ROME TWP-FAIRLAND S.D.

TAX YEAR 1991
INTEREST RATE
PAGE NO 2715

12/28/91

OWNER'S NAME MAILING ADDRESS	DESCRIPTION LAND	IMPROVEMENTS	TOTAL VALUE	TAXES CHARGED	DECEMBER TAXES	PENALTY	JUNE TAXES	PENALTY	TOTAL DELINQUENT	C.D. DATE	MEMO
HAMRICK, GLEN A. & NADINE A. RT 4 BOX 209 PROCTORVILLE, OHIO 45669 VOL 535 PG 674 AND 678 PARCEL-ID 18-067-0700.000	21 LAKELAND SD 0.58ACS RES USE CODE 511 1,170 9,110 10,280 HOMESITE VALUE LISTED BELOW 1,170 9,110 10,280			0700.0003 .20Ac Rod = .38Ac Rte Box 211 Proct, Oh 45669 Stanley, Danny Dale Jr + Rue Ann —						
HAMRICK, GLEN RT. 4 BOX 212 PROCTORVILLE, OHIO 45669 VOL 560 PG 153 PARCEL-ID 18-067-0700.001	21 LAKELAND SD. PT. 0.09ACS. RES USE CODE 500 120 00 120										
08-07-91 TRNSF FROM 18-067-0700.001 HAMRICK, GLEN W. & MAXINE											
HAMRICK, GLEN W. & MAXINE RT. 4 BOX 212 PROCTORVILLE, OHIO 45669 $1,000 SALE-2 PARC-6/27/83 PARCEL-ID 18-067-0700.001	21 LAKELAND SD. PT. 0.09ACS. RES USE CODE 500 00 00 00										
08-07-91 TRNSF TO 18-067-0700.001 HAMRICK, GLEN											
HAMRICK, GLEN A. & NADINE RT 4 BOX 209 PROCTORVILLE, OHIO 45669 $1,000 SALE ON 6/27/83 PARCEL-ID 18-067-0700.002	21 LAKELAND PT. 0.31ACS . RES USE CODE 500 1,210 00 1,210										
HAMRICK, GLEN RT. 4 BOX 212 PROCTORVILLE, OHIO 45669 VOL 560 PG 153 PARCEL-ID 18-067-0701.000	-00-00 21 LAKELAND SD PT 0000.45A RES USE CODE 511 1,370 16,820 18,190 HOMESITE VALUE LISTED BELOW 1,370 16,820 18,190										
08-07-91 TRNSF FROM 18-067-0701.000 HAMRICK, GLEN & MAXINE											
HAMRICK, GLEN & MAXINE RT. 4 BOX 212 PROCTORVILLE, OHIO 45669 PARCEL-ID 18-067-0701.000	-00-00 21 LAKELAND SD PT 0000.45A RES USE CODE 511 00 00 00										
08-07-91 TRNSF TO 18-067-0701.000 HAMRICK, GLEN											
WHITE, PEARL L. & ELSIE E. RT. 4 BOX 214 PROCTORVILLE, OHIO 45669 PARCEL-ID 18-067-0800.000	-00-00 24 LAKELAND SUBDIV. 0002.04A RES USE CODE 510 4,750 14,700 19,450 HOMESITE VALUE LISTED BELOW 4,750 14,700 19,450										
MAYS, KENNETH R. & SHERRI ROUTE 4 BOX 217 A PROCTORVILLE, OHIO 45669 VOL 540 PG 601 PARCEL-ID 18-067-0900.000	25 LANKELAND SD PT LESS 2.17A. BAL=0.07ACS. RES USE CODE 501 810 00 810										

TAX RATE 36.40
A/R RED FACTOR 03.3244
OTH RED FACTOR 04.7465

LAWRENCE
TAX DISTRICT

GENERAL TAX LIST AND DUPLICATE OF REAL AND PUBLIC UTILITY PROPERTY
COUNTY REAL ESTATE TAXES AND SPECIAL ASSESSMENTS

18-ROME TWP-FAIRLAND S.D.

TAX YEAR 1991
INTEREST RATE
PAGE NO 2716

12/28/91

OWNER'S NAME MAILING ADDRESS	DESCRIPTION LAND	IMPROVEMENTS	TOTAL VALUE	TAXES CHARGED	DECEMBER TAXES	PENALTY	JUNE TAXES	PENALTY	TOTAL DELINQUENT	C.D. DATE	MEMO
MAYS, KENNETH RAY & SHERRI LYN NE RT. 4 BOX 217-A PROCTORVILLE, OHIO 45669 VOL 514 PG 264 PARCEL-ID 18-067-0900.001	25 LAKELAND SD PT 0.27ACS. RES USE CODE 500 620 00 620										
MAYS, KENNETH RAY & SHERRI LYN NE RT. 4 BOX 217A PROCTORVILLE, OHIO 45669 PARCEL-ID 18-067-0900.002	25 LAKELAND SD PT 0.11ACS. RES USE CODE 500 180 00 180										
WHEATON, DORSEY & OPAL I. C/O DORSEY WHEATON RT. 4, BOX 216 PROCTORVILLE, OHIO 45669 VOL 475 PG 109 PARCEL-ID 18-067-0901.000	-00-00 25 LAKELAND SD PT LESS 0.29A 0000.74A RES USE CODE 510 3,340 17,490 20,830 HOMESITE VALUE LISTED BELOW 3,340 17,490 20,830										
SOUTHARD, DEBBIE RT. 4 BOX 217AA PROCTORVILLE, OHIO 45669-0000 VOL 466 PG 301 PARCEL-ID 18-067-0902.000	-00-00 25 LAKELAND SD PT 0000.29A RES USE CODE 511 970 12,640 13,610										
SOUTHARD, DEBBIE RT. 4 BOX 217AA PROCTORVILLE, OHIO 45669-0000 VOL 466 PG 301 PARCEL-ID 18-067-0903.000	-00-00 25 LAKELAND SD PT 0000.04A RES USE CODE 501 120 00 120										
BAILEY, JAROLD L. & MAXINE RT. 4 BOX 217 PROCTORVILLE, OH. 45669-0000 VOL 465 PG 695 PARCEL-ID 18-067-0904.000	-00-00 25 LAKELAND SD PT 0000.72A RES USE CODE 511 1,730 16,160 17,890										
LEWIS, JESSE O.D. 063 C/O LAWRENCE FEDERAL SAVINGS & LOAN--CHESAPEAKE BRANCH SECOND AVENUE CHESAPEAKE, OHIO 45619 PARCEL-ID 18-067-1000.000	-00-00 26 LAKELAND SUBDIV. PT. 200' X 100' 0000.46A RES USE CODE 510 3,580 8,780 12,360 HOMESITE VALUE LISTED BELOW 3,580 8,780 12,360										
MCCOMAS, MAUD ROUTE 4 BOX 218 PROCTORVILLE, OHIO 45669 VOL 540 PG 467 PARCEL-ID 18-067-1100.000	-00-00 26 LAKELAND SD PT LESS 0.75A 0000.64A RES USE CODE 510 1,610 18,420 20,030 HOMESITE VALUE LISTED BELOW 1,610 18,420 20,030										
MAYS, KENNETH R. & SHERRI RT. 4 BOX 217A PROCTORVILLE, OHIO 45669-0000 VOL 461 PG 713 PARCEL-ID 18-067-1101.000	-00-00 26 LAKELAND S D PT 0000.75A RES USE CODE 511 1,690 23,400 25,090										

TAX RATE 36.40
A/R RED FACTOR 03.3244
OTH RED FACTOR 04.7465

LAWRENCE
TAX DISTRICT

GENERAL TAX LIST AND DUPLICATE OF REAL AND PUBLIC UTILITY PROPERTY
COUNTY REAL ESTATE TAXES AND SPECIAL ASSESSMENTS

18-ROME TWP-FAIRLAND S.D.

TAX YEAR 1991
INTEREST RATE
PAGE NO 2717

12/28/91

OWNER'S NAME MAILING ADDRESS	DESCRIPTION			TAXES CHARGED	DECEMBER TAXES	PENALTY	JUNE TAXES	PENALTY	TOTAL DELINQUENT	C.D. DATE	MEMO
	LAND	IMPROVEMENTS	TOTAL VALUE								
SWINDLER, V. BESSIE LIFE EST. RT. 4 BOX 222 PROCTORVILLE, OHIO 45669-0000 PARCEL-ID 18-067-1200.000	-00-00 27 LAKELAND SUBDIV. 0001.02A RES USE CODE 510 5,150 5,650 10,800 HOMESITE VALUE LISTED BELOW 5,150 5,650 10,800										
WAGGONER, MICHAEL K. & CAROLYN RT. 4 BOX 222A PROCTORVILLE, OHIO 45669 VOL 430 PG 559 PARCEL-ID 18-067-1201.000	-00-00 PT 27 LAKELAND S D 0001.02A RES USE CODE 510 1,850 19,430 21,280 HOMESITE VALUE LISTED BELOW 1,850 19,430 21,280										
PICKETT, LEE F. & JEAN RT. 4 BOX 225 PROCTORVILLE, OHIO 45669-000 VOL 403 PG 484 PARCEL-ID 18-067-1300.000	-00-00 28 LAKELAND SUBDIV. PT. 0001.50A RES USE CODE 500 3,500 00 3,500										
PICKETT, LEE F. & JEAN RT. 4 BOX 225 PROCTORVILLE, OHIO 45669 VOL 333 PG 558 PARCEL-ID 18-067-1400.000	-00-00 28 LAKELAND SUBDIV. SE PT 160' ON RD X 149.55' 0000.54A RES USE CODE 510 1,490 23,640 25,130 HOMESITE VALUE LISTED BELOW 1,490 23,640 25,130										
SPENCE, THOMAS JR. & MILDRED L BOX 227 RT. 4 PROCTORVILLE, OHIO 45669 PARCEL-ID 18-067-1500.000	-00-00 29 LAKELAND SUBDIV. 0002.04A RES USE CODE 510 5,150 19,120 24,270 HOMESITE VALUE LISTED BELOW 5,150 19,120 24,270										
HAYES, ROGER & LANA RT. 4 BOX 228 PROCTORVILLE, OH. PARCEL-ID 18-067-1600.000	-00-00 30 LAKELAND SUBDIV. 0002.04A RES USE CODE 511 4,510 16,490 21,000 HOMESITE VALUE LISTED BELOW 4,510 16,490 21,000										
OSBURN, SCOTT & VIRGINIA E. RT. 4BOX 23C GARDNER LANE PROCTORVILLE, OHIO 45669 VOL 551 PG 628 PARCEL-ID 18-067-1700.000	-00-00 31 LAKELAND SUBDIV. 0002.04A RES USE CODE 510 5,150 22,510 27,660 HOMESITE VALUE LISTED BELOW 5,150 22,510 27,660										
WILGUS, J. B. & GLEENA RUTH RT. 4 BOX 232 PROCTORVILLE, OHIO 45669 PARCEL-ID 18-067-1800.000	-00-00 32 LAKELAND SUBDIV. 0002.04A RES USE CODE 510 5,150 38,600 43,750 HOMESITE VALUE LISTED BELOW 5,150 38,600 43,750										
NORTH KENOVA DEVELOPMENT CO. C/O GEORGE B. WILSON P.O. BOX 130 CHESAPEAKE, OHIO PARCEL-ID 18-068-0100.000	-00-00 33 LAKELAND SUBDIV. 0002.04A RES USE CODE 510 5,150 18,060 23,210										

TAX RATE 36.40
A/R RED FACTOR 03.3244
OTH RED FACTOR 04.7465

LAWRENCE
TAX DISTRICT

GENERAL TAX LIST AND DUPLICATE OF REAL AND PUBLIC UTILITY PROPERTY
COUNTY REAL ESTATE TAXES AND SPECIAL ASSESSMENTS

18-ROME TWP-FAIRLAND S.D.

TAX YEAR 1991
INTEREST RATE
PAGE NO 2718

12/28/91

OWNER'S NAME MAILING ADDRESS	DESCRIPTION			TAXES CHARGED	DECEMBER TAXES	PENALTY	JUNE TAXES	PENALTY	TOTAL DELINQUENT	C.D. DATE	MEMO
	LAND	IMPROVEMENTS	TOTAL VALUE								
EDWARDS, MARGARET JANE RT. 4 BOX 237 PROCTORVILLE, OHIO 45669-0000 VOL 542 PG 162 PARCEL-ID 18-068-0200.000	-00-00 34 LAKELAND SUBDIV. 0002.04A RES USE CODE 511 3,700 11,310 15,010 HOMESITE VALUE LISTED BELOW 3,700 11,310 15,010			LWD RT4 Box237 Proct, Ohio Hager, Jack + Oteka							
RAMSEY, KATHERINE WARD RT. 1, BOX 184 PROCTORVILLE, OHIO PARCEL-ID 18-068-0400.000	-00-00 40 LAKELAND SUBDIV. PLAT NO. 2 0000.00A RES USE CODE 500 610 00 610										
SMITH, THOMAS H. & SANDRA KAY RT. 4 BOX 94 PROCTORVILLE, OHIO 45669 PARCEL-ID 18-068-0500.000	-00-00 41 LAKELAND SUBDIV. PLAT NO. 2 0000.00A RES USE CODE 510 2,170 13,310 15,480 HOMESITE VALUE LISTED BELOW 2,170 13,310 15,480										
WHITLEY, KIMBALL JUNIOR & CLEO RT. 4 BOX 96 PROCTORVILLE, OHIO 45669 PARCEL-ID 18-068-0600.000	-00-00 42 LAKELAND SUBDIV. PLAT NO. 2 0000.00A RES USE CODE 510 3,340 13,400 16,740 HOMESITE VALUE LISTED BELOW 3,340 13,400 16,740										
ORANGE, VIRGIL W. & DOROTHY I. RT. 4 BOX 98 PROCTORVILLE, OHIO 45669 PARCEL-ID 18-068-0700.000	-00-00 43 LAKELAND SUBDIV. PLAT NO. 2 0000.00A RES USE CODE 510 3,340 21,080 24,420 HOMESITE VALUE LISTED BELOW 3,340 21,080 24,420										
ORANGE, VIRGIL W. & DOROTHY I. RT. 4 BOX 98 PROCTORVILLE, OHIO 45669-000 PARCEL-ID 18-068-0800.000	-00-00 44 LAKELAND SUBDIV. PLAT NO. 2 0000.00A RES USE CODE 500 3,340 00 3,340										
ORANGE, VIRGIL W. & DOROTHY I. RT. 4 BOX 98 PROCTORVILLE, OHIO 45669-000 PARCEL-ID 18-068-0900.000	-00-00 45 LAKELAND SUBDIV. PLAT NO. 2 S PT. 0000.00A RES USE CODE 500 2,380 00 2,380										
BOGGS, CHARLES H. & MARIAN RT. 4 BOX 253 PROCTORVILLE, OHIO 45669-000 PARCEL-ID 18-068-1000.000 07-15-91 TRNSF TO 18-068-1000.000	-00-00 45 LAKELAND SUBDIV. PLAT NO. 2 N PT 100' X200' 0000.00A RES USE CODE 500 00 00 00 BOGGS, MARIAN										
BOGGS, MARIAN	-00-00 45 LAKELAND SUBDIV.										

TAX RATE 36.40
A/R RED FACTOR 03.3244
OTH RED FACTOR 04.7465

LAWRENCE
TAX DISTRICT 18-ROME TWP-FAIRLAND S.D.

GENERAL TAX LIST AND DUPLICATE OF REAL AND PUBLIC UTILITY PROPERTY
COUNTY REAL ESTATE TAXES AND SPECIAL ASSESSMENTS

12/28/91

TAX YEAR 1991
INTEREST RATE
PAGE NO 2719

OWNER'S NAME MAILING ADDRESS	DESCRIPTION LAND	IMPROVEMENTS	TOTAL VALUE	TAXES CHARGED	DECEMBER TAXES	PENALTY	JUNE TAXES	PENALTY	TOTAL DELINQUENT	C.D. DATE	MEMO
RT. 4 BOX 253 PROCTORVILLE, OHIO 45669-000 PARCEL-ID 18-068-1000.000	PLAT NO. 2 N PT 100' X200' 0000.00A RES USE CODE 500 1,810 00 1,810 07-15-91 TRNSF FROM 18-068-1000.000 BOGGS, CHARLES H. & MARIA										
GALLOWAY, JOE A. RT. 4 BOX 256 PROCTORVILLE, OHIO 45669 PARCEL-ID 18-068-1100.000	-00-00 46 LAKELAND SUBDIV. PLAT NO. 2 0000.00A RES USE CODE 500 2,580 00 2,580										
BOGGS, CHARLES H. & MARIAN RT. 4 BOX 253 PROCTORVILLE, OHIO 45669-000 PARCEL-ID 18-068-1200.000	-00-00 47 LAKELAND SUBDIV. PLAT NO. 2 0000.00A RES USE CODE 510 00 00 00 07-15-91 TRNSF TO 18-068-1200.000 BOGGS, MARIAN										
BOGGS, MARIAN RT. 4 BOX 253 PROCTORVILLE, OHIO 45669-000 VOL 559 PG 546 PARCEL-ID 18-068-1200.000	-00-00 47 LAKELAND SUBDIV. PLAT NO. 2 0000.00A RES USE CODE 510 2,330 25,700 28,030 HOMESITE VALUE LISTED BELOW 2,330 25,700 28,030 07-15-91 TRNSF FROM 18-068-1200.000 BOGGS, CHARLES H. & MARIA										
ORANGE, VIRGIL W. & DOROTHY AN RT. 4 BOX 98 PROCTORVILLE, OHIO 45669-000 PARCEL-ID 18-068-1300.000	-00-00 48 LAKELAND SUBDIV. PLAT NO. 2 0000.00A RES USE CODE 599 2,330 800 3,130										
PERRY, THELMA, ELLIS, VERNA LEFFINGWELL, LINDA RT. 1 BOX 619 PROCTORVILLE, OHIO 45669 PARCEL-ID 18-068-1400.000	49 & 50 LAKELAND SUBDIV PLAT # 2 S1/2 PTS., 100' ON GARDNER L ANE X 165' RES USE CODE 500 2,330 00 2,330			Thomas H. & Sandra K. Smith							
DESKINS, RODNEY J. & LAURA L. 022 C/O TRANSAMERICA REAL ESTATE TAX SERVICE 1105 SCHROCK RD SUITE 437 COLUMBUS. OHIO 43229 PARCEL-ID 18-068-1400.001	49 LAKELAND SUBDIV PLAT #2, N1 /2 ONLY RES USE CODE 500 1,010 00 1,010										
DESKINS, RODNEY J. & LAURA L. 022 C/O TRANSAMERICA REAL ESTATE TAX SERVICE 1105 SCHROCK RD SUITE 437 COLUMBUS. OHIO 43229 PARCEL-ID 18-068-1500.001	50 LAKELAND SUBDIV PLAT #2, N1 /2 ONLY RES USE CODE 500 1,010 11,080 12,090										

TAX RATE 36.40
A/R RED FACTOR 03.3244
OTH RED FACTOR 04.7465

LAWRENCE
TAX DISTRICT 18-ROME TWP-FAIRLAND S.D.

GENERAL TAX LIST AND DUPLICATE OF REAL AND PUBLIC UTILITY PROPERTY
COUNTY REAL ESTATE TAXES AND SPECIAL ASSESSMENTS

12/28/91

TAX YEAR 1991
INTEREST RATE
PAGE NO 2720

OWNER'S NAME MAILING ADDRESS	DESCRIPTION LAND	IMPROVEMENTS	TOTAL VALUE	TAXES CHARGED	DECEMBER TAXES	PENALTY	JUNE TAXES	PENALTY	TOTAL DELINQUENT	C.D. DATE	MEMO
HAYES, ELMER LEE JR. C/O ELMER LEE HAYES JR. 1206 25TH ST. HUNTINGTON, W. VA. PARCEL-ID 18-068-1600.000	-00-00 51 LAKELAND SUBDIV. PLAT NO. 2 0000.00A RES USE CODE 500 2,380 00 2,380										
MORRIS, L. A. RT. 4 BOX 262 PROCTORVILLE, OHIO 45669 PARCEL-ID 18-068-1700.000	-00-00 52 LAKELAND SUBDIV. PLAT NO. 2 0000.00A RES USE CODE 510 2,380 11,240 13,620 HOMESITE VALUE LISTED BELOW 2,380 11,240 13,620										
MAYS, LENVILLE H. & GRACE E. RT. 4 BOX 263 PROCTORVILLE, OHIO PARCEL-ID 18-068-1800.000	-00-00 53 LAKELAND SUBDIV. PLAT NO. 2 0000.00A RES USE CODE 510 2,380 7,420 9,800 HOMESITE VALUE LISTED BELOW 2,380 7,420 9,800										
ORANGE, VIRGIL W. & DOROTHY I. RT. 4 BOX 98 PROCTORVILLE, OHIO 45669 PARCEL-ID 18-069-0100.000	-00-00 54 LAKELAND SUBDIV. PLAT NO. 2 0000.00A RES USE CODE 510 2,380 10,370 12,750 HOMESITE VALUE LISTED BELOW 2,380 10,370 12,750										
MARCUM, EVELYN L. TRUSTEE RT. 4 BOX 444 PROCTORVILLE, OHIO 45669 PARCEL-ID 18-069-0200.000	-00-00 55 LAKELAND SUBDIV. PLAT NO. 2 0000.00A RES USE CODE 510 2,380 7,700 10,080										
HARMON, ROBERT G. P.O. BOX 593 CHESAPEAKE, OH. 45619-000 PARCEL-ID 18-069-0300.000	-00-00 56 LAKELAND SUBDIV. PLAT NO. 2 0000.00A RES USE CODE 510 2,220 12,670 14,890 HOMESITE VALUE LISTED BELOW 2,220 12,670 14,890										
ANDERSON, BETTY LOU AKA BETTY C. C/O BILLY CARROLL RT. 4 BOX 246 PROCTORVILLE, OHIO 45669-0000 PARCEL-ID 18-069-0400.000	-00-00 57 LAKELAND SUBDIV. PLAT NO. 2 0000.00A RES USE CODE 510 2,220 10,280 12,500 HOMESITE VALUE LISTED BELOW 2,220 10,280 12,500			Rt 4 Box 246 Proc. O. Billy J. & Linda J. Carroll							
MCCLOUD, MARY E. RT. 4 BOX 249 PROCTORVILLE, OHIO 45669-000 PARCEL-ID 18-069-0500.000	-00-00 58 LAKELAND SUBDIV. PLAT NO. 2 0000.00A RES USE CODE 500 2,220 00 2,220										

TAX RATE 36.40
A/R RED FACTOR 03.3244
OTH RED FACTOR 04.7465

LAWRENCE
TAX DISTRICT 18-ROME TWP-FAIRLAND S.D.

GENERAL TAX LIST AND DUPLICATE OF REAL AND PUBLIC UTILITY PROPERTY
COUNTY REAL ESTATE TAXES AND SPECIAL ASSESSMENTS

12/28/91

TAX YEAR 1991
INTEREST RATE
PAGE NO 2721

OWNER'S NAME MAILING ADDRESS	DESCRIPTION LAND	IMPROVEMENTS	TOTAL VALUE	TAXES CHARGED	DECEMBER TAXES	PENALTY	JUNE TAXES	PENALTY	TOTAL DELINQUENT	C.D. DATE	MEMO
MCCLOUD, MARY E. RT. 4 BOX 249 PROCTORVILLE, OHIO 45669-000 PARCEL-ID 18-069-0600.000	-00-00 59 LAKELAND SUBDIV. PLAT NO. 2 0000.00A RES USE CODE 500 2,220 00 2,220										
HOLCOMB, HARRY J. & LENA M. RT. 4 BOX 239 PROCTORVILLE, OHIO 45669 PARCEL-ID 18-069-0700.000	-00-00 60 LAKELAND SUBDIV. PLAT NO. 2 0000.00A RES USE CODE 510 2,380 13,800 16,180 HOMESITE VALUE LISTED BELOW 2,380 13,800 16,180										
SLONE, CHARLES R. & PHYLLIS A. RT. 4 BOX 238 PROCTORVILLE, OHIO 45669 PARCEL-ID 18-069-0800.000	-00-00 61 LAKELAND SUBDIV. PLAT NO. 2 0000.00A RES USE CODE 510 2,380 17,760 20,140 HOMESITE VALUE LISTED BELOW 2,380 17,760 20,140										
SCARBERRY, DANNY & JANET ROUTE 4 BOX 236 PROCTORVILLE, OHIO 45669 PARCEL-ID 18-069-0900.000	-00-00 62 LAKELAND SUBDIV. PLAT NO. 2 0000.00A RES USE CODE 510 2,380 12,100 14,480 HOMESITE VALUE LISTED BELOW 2,380 12,100 14,480										
HAYES, ELMER LEE JR. C/O ELMER LEE HAYES JR. 1206 25TH ST. HUNTINGTON, W. VA. 25705-0000 PARCEL-ID 18-069-1000.000	-00-00 63 LAKELAND SUBDIV. PLAT NO. 2 0000.00A RES USE CODE 500 2,380 00 2,380										
MILHOAN, OLIN G. & JUANITA S. PROCTORVILLE, OHIO 45669 PARCEL-ID 18-069-1100.000	-00-00 64 LAKELAND SUBDIV. PLAT NO. 2 0000.00A RES USE CODE 510 2,940 14,800 17,740 HOMESITE VALUE LISTED BELOW 2,940 14,800 17,740										
DAVIS, BILLY LELAND & SHARON L EE RT. 4 BOX 345 GARDNER LANE PROCTORVILLE, OHIO 45669 $71,000 SALE ON 3/3/86 PARCEL-ID 18-069-1200.000	-00-00 65 LAKELAND SUBDIV. PLAT NO. 2 0000.00A RES USE CODE 500 3,220 00 3,220										
DAVIS, BILLY LELAND & SHARON L EE RT. 4 BOX 345 GARDNER LANE PROCTORVILLE, OHIO 45669 $71,000 SALE ON 3/3/86 PARCEL-ID 18-069-1300.000	-00-00 66 LAKELAND SUBDIV. PLAT NO. 2 0000.00A RES USE CODE 510 3,140 16,430 19,570 HOMESITE VALUE LISTED BELOW 3,140 16,430 19,570										

TAX RATE 36.40
A/R RED FACTOR 03.3244
OTH RED FACTOR 04.7465

LAWRENCE
TAX DISTRICT 18-ROME TWP-FAIRLAND S.D.

GENERAL TAX LIST AND DUPLICATE OF REAL AND PUBLIC UTILITY PROPERTY
COUNTY REAL ESTATE TAXES AND SPECIAL ASSESSMENTS

12/28/91

TAX YEAR 1991
INTEREST RATE
PAGE NO 2722

OWNER'S NAME MAILING ADDRESS	DESCRIPTION LAND	IMPROVEMENTS	TOTAL VALUE	TAXES CHARGED	DECEMBER TAXES	PENALTY	JUNE TAXES	PENALTY	TOTAL DELINQUENT	C.D. DATE	MEMO
FISCHER, JEROME O. & BARBARA C/O JEROME FISCHER RT. 4 BOX 243 PROCTORVILLE, OHIO 45669 PARCEL-ID 18-069-1400.000 Vol 403 Pg 530-533	-00-00 67 LAKELAND SUBDIV. PLAT NO. 2 0000.00A RES USE CODE 500 3,220 00 3,220			Ronald L. & Denise R. M. Smith —							
FISCHER, JEROME O. & BARBARA C/O JEROME FISCHER RT. 4 BOX 243 PROCTORVILLE, OHIO 45669 PARCEL-ID 18-069-1500.000	-00-00 68 LAKELAND SUBDIV. PLAT NO. 2 0000.00A RES USE CODE 510 4,630 18,080 22,710 HOMESITE VALUE LISTED BELOW 4,630 18,080 22,710			-SAME —							
BUCKNER, COLONEL D. & RUBY RT. 4 BOX 244 PROCTORVILLE, OHIO 45669 PARCEL-ID 18-069-1600.000	-00-00 69 LAKELAND SUBDIV. PLAT NO. 2 0000.00A RES USE CODE 500 3,260 00 3,260 HOMESITE VALUE LISTED BELOW			John F & Sussette I. Harber —							
BUCKNER, COLONEL D. & RUBY RT. 4 BOX 244 PROCTORVILLE, OHIO 45669 PARCEL-ID 18-069-1700.000	-00-00 70 LAKELAND SUBDIV. PLAT NO. 2 0000.00A RES USE CODE 510 4,750 14,500 19,250 HOMESITE VALUE LISTED BELOW 4,750 14,500 19,250			-SAME-							
MCCLOUD, MARY E. RT. 4 BOX 249 PROCTORVILLE, OHIO 45669-000 PARCEL-ID 18-069-1800.000	-00-00 71 LAKELAND SUBDIV. PLAT NO. 2 0000.00A RES USE CODE 511 3,750 11,670 15,420 HOMESITE VALUE LISTED BELOW 3,750 11,670 15,420										
MCCLOUD, MARY E. RT. 4 BOX 249 PROCTORVILLE, OHIO 45669-000 PARCEL-ID 18-070-0100.000	-00-00 72 LAKELAND SUBDIV. PLAT NO. 2 0000.00A RES USE CODE 500 4,750 00 4,750										
WHITE, CHESTER L. & LAHOMA J. ROUTE 4 BOX 212A PROCTORVILLE, OHIO 45669 VOL 554 PG 176 PARCEL-ID 18-070-0300.000 12-05-90 TRNSF FROM 18-070-0300.000	-00-00 1 EARLY ACRES 0000.00A RES USE CODE 500 1,250 00 1,250 WHITE, PEARL L. & ELSIE E										
WHITE, PEARL L. & ELSIE E. RT. 4 BOX 214 PROCTORVILLE, OHIO PARCEL-ID 18-070-0300.000 12-05-90 TRNSF TO 18-070-0300.000	-00-00 1 EARLY ACRES 0000.00A RES USE CODE 500 00 00 00 WHITE, CHESTER L. & LAHOM										

TAX RATE 36.40
A/R RED FACTOR 03.3244
OTH RED FACTOR 04.7465

LAWRENCE
TAX DISTRICT 18-ROME TWP-FAIRLAND S.D.

GENERAL TAX LIST AND DUPLICATE OF REAL AND PUBLIC UTILITY PROPERTY
COUNTY REAL ESTATE TAXES AND SPECIAL ASSESSMENTS

12/28/91

TAX YEAR 1991
INTEREST RATE
PAGE NO 2723

OWNER'S NAME MAILING ADDRESS	DESCRIPTION LAND	IMPROVEMENTS	TOTAL VALUE	TAXES CHARGED	DECEMBER TAXES	PENALTY	JUNE TAXES	PENALTY	TOTAL DELINQUENT	C.D. DATE	MEMO
WHITE, CHESTER L. & LAHOMA D. RT. 4 BOX 212 A PROCTROVILLE, OHIO 45669 PARCEL-ID 18-070-0400.000	-00-00 2 EARLY ACRES 0000.00A RES USE CODE 500 1,010 00 1,010										
WHITE, CHESTER L. & LAHOMA D. RT. 4 BOX 212 A PROCTORVILLE, OHIO 45669 PARCEL-ID 18-070-0500.000	-00-00 3 EARLY ACRES 0000.00A RES USE CODE 500 1,010 00 1,010										
WHITE, CHESTER L. & LAHOMA J. RT. 4 BOX 212 A PROCTORVILLE, OHIO 45669 PARCEL-ID 18-070-0600.000	-00-00 4 EARLY ACRES 0000.00A RES USE CODE 510 1,010 10,740 11,750										
WHITE, CHESTER L. & LAHOMA J. RT 4 BOX 212A HERITAGE DR PROCTORVILLE, OHIO 45669-0000 PARCEL-ID 18-070-0700.000	-00-00 5 EARLY ACRES 0000.00A RES USE CODE 500 1,010 00 1,010										
PINKERMAN, RUTH M. P.O. BOX 463 PROCTORVILLE, OHIO 45669-0000 PARCEL-ID 18-070-0800.000	-00-00 6 EARLY ACRES 0000.00A RES USE CODE 500 1,010 00 1,010										
PINKERMAN, RUTH M. P.O. BOX 463 PROCTORVILLE, OHIO 45669-0000 PARCEL-ID 18-070-0900.000	-00-00 7 EARLY ACRES 0000.00A RES USE CODE 500 1,010 00 1,010										
MANN, JAMES H. & DEBRA E. RT. 4 BOX 213H PROCTORVILLE, OHIO 45669 PARCEL-ID 18-070-1000.000	-00-00 8 EARLY ACRES 0000.00A RES USE CODE 500 1,010 00 1,010										
MANN, JAMES H. & DEBRA E. RT. 4 BOX 213H PROCTORVILLE, OHIO 45669 PARCEL-ID 18-070-1100.000	-00-00 9 EARLY ACRES 0000.00A RES USE CODE 510 1,010 20,990 22,000										
KNIGHT, LEW & ANNA L. CITIZENS MORTGAGE CORP. 019 C/O SOURCE ONE MORTGAGE SE CO 27555 FARMINGTON ROAD P. O. BOX 1800 FARMINGTON HILLS, M 48018 PARCEL-ID 18-070-1200.000	-00-00 10 EARLY ACRES 0000.00A RES USE CODE 500 1,290 00 1,290										
KNIGHT, LEW & ANN L. CITIZENS MORTGAGE CORP. 019 C/O SOURCE ONE MORTGAGE SE CO	-00-00 11 EARLY ACRES 0000.00A RES USE CODE 510 1,170 10,570 11,740										

TAX RATE 36.40
A/R RED FACTOR 03.3244
OTH RED FACTOR 04.7465

LAWRENCE
TAX DISTRICT 18-ROME TWP-FAIRLAND S.D.

GENERAL TAX LIST AND DUPLICATE OF REAL AND PUBLIC UTILITY PROPERTY
COUNTY REAL ESTATE TAXES AND SPECIAL ASSESSMENTS

12/28/91

TAX YEAR 1991
INTEREST RATE
PAGE NO 2724

OWNER'S NAME MAILING ADDRESS	DESCRIPTION LAND	IMPROVEMENTS	TOTAL VALUE	TAXES CHARGED	DECEMBER TAXES	PENALTY	JUNE TAXES	PENALTY	TOTAL DELINQUENT	C.D. DATE	MEMO
27555 FARMINGTON ROAD P. O. BOX 1800 FARMINGTON HILLS, M 48018 PARCEL-ID 18-070-1300.000	HOMESITE VALUE LISTED BELOW 1,170 10,170 11,340										
PRICE, BEN & JOYCE ELIZABETH RT. 4, BOX 213-D PROCTORVILLE, OHIO 45669-0000 PARCEL-ID 18-070-1400.000	-00-00 12 EARLY ACRES 0001.04A RES USE CODE 510 2,090 12,010 14,100 HOMESITE VALUE LISTED BELOW 2,090 12,010 14,100										
SUTTON, MARLENE R. RT. 4 BOX 213C PROCTORVILLE, OHIO 45669 VOL 552 PG 482 PARCEL-ID 18-070-1500.000	-00-00 13 EARLY ACRES 0000.00A RES USE CODE 510 1,170 9,710 10,880 HOMESITE VALUE LISTED BELOW 1,170 9,710 10,880										
FULKS, RICHARD & MARIAN ROUTE 4 BOX 212 A PROCTORVILLE, OHIO 45669 VOL 543 PG 283 & 285 PARCEL-ID 18-070-1600.000	-00-00 14 EARLY ACRES 0000.00A RES USE CODE 500 1,010 00 1,010 HOMESITE VALUE LISTED BELOW			3112 Mason ST Ashland Ky 41102 Phillip R. & Deborah A. Robinson							
FULKS, RICHARD & MARIAN ROUTE 4 BOX 212-A PROCTORVILLE, OHIO 45669 PARCEL-ID 18-070-1700.000	-00-00 15 EARLY ACRES 0000.00A RES USE CODE 510 1,010 11,700 12,710			-SAME-							
FULKS, RICHARD E. & MARIAN V. ROUTE 2 BOX 212-D PROCTORVILLE, OHIO 45669 VOL 546 PG 667 PARCEL-ID 18-070-1800.000	-00-00 16 EARLY ACRES 0000.00A RES USE CODE 500 1,010 00 1,010			-SAME-							
WAGNER BROS., CO. INC. 250 8TH AVE W. HUNTINGTON, W.VA. 25701 PARCEL-ID 18-071-0100.000	-00-00 17 EARLY ACRES 0000.00A RES USE CODE 500 1,010 00 1,010										
WAGNER BROS., CO. INC. 250 8TH AVA. W. HUNTINGTON, W. VA. 25701 PARCEL-ID 18-071-0200.000	-00-00 18 EARLY ACRES 0000.00A RES USE CODE 510 1,010 14,230 15,240										
ADAMS, RUSSELL L. & LISA R. 022 C/O TRANSAMERICA REAL ESTATE TAX SERVICE 1105 SCHROCK RD SUITE 437 COLUMBUS. OHIO 43229 PARCEL-ID 18-071-0300.000	-00-00 19 EARLY ACRES 0000.00A RES USE CODE 500 1,010 00 1,010 HOMESITE VALUE LISTED BELOW										
ADAMS, RUSSELL L. & LISA R. 022 C/O TRANSAMERICA REAL ESTATE TAX SERVICE	-00-00 20 EARLY ACRES 0000.00A RES USE CODE 510 1,010 14,960 15,970										

TAX RATE 36.40
A/R RED FACTOR 03.3244
OTH RED FACTOR 04.7465

LAWRENCE
TAX DISTRICT 18-ROME TWP-FAIRLAND S.D.

GENERAL TAX LIST AND DUPLICATE OF REAL AND PUBLIC UTILITY PROPERTY
COUNTY REAL ESTATE TAXES AND SPECIAL ASSESSMENTS

12/28/91

TAX YEAR 1991
INTEREST RATE
PAGE NO 2725

OWNER'S NAME MAILING ADDRESS	DESCRIPTION LAND	IMPROVEMENTS	TOTAL VALUE	TAXES CHARGED	DECEMBER TAXES	PENALTY	JUNE TAXES	PENALTY	TOTAL DELINQUENT	C.D. DATE	MEMO
1105 SCHROCK RD SUITE 437 COLUMBUS. OHIO 43229 PARCEL-ID 18-071-0400.000											
DAVIDSON, MADGE RR 4, BOX 212-H PROCTORVILLE, OHIO 45669-0000 PARCEL-ID 18-071-0500.000	-00-00 21 EARLY ACRES 0000.00A RES USE CODE 510 1,010 9,540 10,550 HOMESITE VALUE LISTED BELOW 1,010 9,540 10,550										
ZINK, FLORENCE V. RT. 4 BOX 213 PROCTORVILLE, OHIO 45669-0000 PARCEL-ID 18-071-0600.000	-00-00 22 EARLY ACRES 0000.00A RES USE CODE 510 1,010 9,240 10,250 HOMESITE VALUE LISTED BELOW 1,010 9,240 10,250										
GALLOWAY, CLINTON F. & CAROL S 006 C/O T R T S DATA SERVICES 2401 WEST HASSELL RD. SUITE 1510 HOFFMAN, ILL 60195-2001 PARCEL-ID 18-071-0700.000	-00-00 23 EARLY ACRES 0000.00A RES USE CODE 510 1,050 9,780 10,830 HOMESITE VALUE LISTED BELOW 1,050 9,780 10,830										
WHITED, JOHN E. + CORA S. RT. 4, BOX 213-B PROCTORVILLE, OHIO 45669-0000 PARCEL-ID 18-071-0800.000 Vol 380 Pg 554	-00-00 24 EARLY ACRES 0000.00A RES USE CODE 510 810 17,920 18,730 HOMESITE VALUE LISTED BELOW 810 17,920 18,730			Cora S. Whited	aft						
WHITED, JOHN E. + CORA S RT. 4, BOX 213-B PROCTORVILLE, OHIO 45669-0000 PARCEL-ID 18-071-0900.000 Vol 380 Pg 554	-00-00 25 EARLY ACRES 0000.00A RES USE CODE 500 810 00 810			- Same -							
KEARNS, MARJORIE J. P O BOX 111 PROCTORVILLE, OHIO 45669 PARCEL-ID 18-071-1000.000	-00-00 26 EARLY ACRES 0000.00A RES USE CODE 500 1,050 00 1,050			Randall + Leslie Simpson	WD.						
KEARNS, MARJORIE J. P O BOX 111 PROCTORVILLE, OHIO 45669 PARCEL-ID 18-071-1100.000	-00-00 27 EARLY ACRES 0000.00A RES USE CODE 510 1,090 18,800 19,890			— Same —							
KEARNS, MARJORIE J. P O BOX 111 PROCTORVILLE, OHIO 45669 PARCEL-ID 18-071-1200.000	-00-00 28 EARLY ACRES 0000.00A RES USE CODE 500 790 00 790 HOMESITE VALUE LISTED BELOW			— Same —							
GALLOWAY, CLINTON F. & CAROL S C/O CLINTON F. GALLOWAY RT. 4, BOX 213-A PROCTORVILLE, OHIO 45669	-00-00 29 EARLY ACRES 0000.00A RES USE CODE 500 1,090 00 1,090										

TAX RATE 36.40
A/R RED FACTOR 03.3244
OTH RED FACTOR 04.7465

LAWRENCE
TAX DISTRICT 18-ROME TWP-FAIRLAND S.D.

GENERAL TAX LIST AND DUPLICATE OF REAL AND PUBLIC UTILITY PROPERTY
COUNTY REAL ESTATE TAXES AND SPECIAL ASSESSMENTS

12/28/91

TAX YEAR 1991
INTEREST RATE
PAGE NO 2726

OWNER'S NAME MAILING ADDRESS	DESCRIPTION LAND	IMPROVEMENTS	TOTAL VALUE	TAXES CHARGED	DECEMBER TAXES	PENALTY	JUNE TAXES	PENALTY	TOTAL DELINQUENT	C.D. DATE	MEMO
PARCEL-ID 18-071-1300.000											
GALLOWAY, CLINTON F. & CAROL S C/O CLINTON F. GALLOWAY RT. 4, BOX 213-A PROCTORVILLE, OHIO 45669 PARCEL-ID 18-071-1400.000	-00-00 30 EARLY ACRES 0000.00A RES USE CODE 500 1,010 00 1,010										
HACKNEY, MICHAEL L AND LOIS AN N RT. 4 BOX 213 AA PROCTORVILLE, OHIO 45669 PARCEL-ID 18-071-1500.000	-00-00 31 EARLY ACRES 0000.00A RES USE CODE 500 1,080 16,000 17,080										
HACKNEY, MICHAEL L AND LOIS AN N RT. 4 BOX 213 AA PROCTORVILLE, OHIO 45669 PARCEL-ID 18-071-1600.000	-00-00 32 EARLY ACRES 0000.00A RES USE CODE 500 1,090 00 1,090										
HACKNEY, MICHAEL L. & LOIS ANN RT. 4, BOX 213 AA PROCTORVILLE, OHIO 45669 PARCEL-ID 18-071-1700.000	-00-00 33 EARLY ACRES 0000.00A RES USE CODE 500 890 00 890										
ADKINS, FREDA A. P.O. BOX 45 PROCTORVILLE, OHIO 45638 PARCEL-ID 18-071-1800.000	-00-00 34 EARLY ACRES 0000.00A RES USE CODE 500 1,370 00 1,370			Fern M. Cielec —	R#4 Box 22 Proc. O						
ADKINS, FREDA A. P.O. BOX 45 PROCTORVILLE, OHIO 45669 PARCEL-ID 18-072-0100.000	-00-00 35 EARLY ACRES 0000.00A RES USE CODE 500 1,050 00 1,050			- SAme -							
WRIGHT DANNY R. AND ANNA L. RT. 4 BOX 213A-1 PROCTORVILLE, OHIO 45669 PARCEL-ID 18-072-0200.000	-00-00 36 EARLY ACRES 0000.00A RES USE CODE 510 1,050 12,370 13,420										
HUMPHREY, MILDRED L P.O. BOX 765 PROCTORVILLE, OHIO 45669 PARCEL-ID 18-072-0300.000	-00-00 EARLY ACRES LOT 37 W 30' 0000.00A RES USE CODE 510 640 9,410 10,050 HOMESITE VALUE LISTED BELOW 640 9,410 10,050										
WRIGHT DANNY R. AND ANNA L. RT. 4 BOX 213A-1 PROCTORVILLE, OHIO 45669 PARCEL-ID 18-072-0301.000	-00-00 E 20' OF LOT 37 EARLY ACRES 0000.00A RES USE CODE 500 400 00 400										
HUMPHRET, MILDRED L P. O BOX 765 PROCTORVILLE, OHIO 45669	-00-00 EARLY ACRES LOT 38 E 30' 0000.00A RES USE CODE 500										

TAX RATE 36.40
A/R RED FACTOR 03.3244
OTH RED FACTOR 04.7465

LAWRENCE
TAX DISTRICT

GENERAL TAX LIST AND DUPLICATE OF REAL AND PUBLIC UTILITY PROPERTY
COUNTY REAL ESTATE TAXES AND SPECIAL ASSESSMENTS

18-ROME TWP-FAIRLAND S.D.

12/28/91

TAX YEAR 1991
INTEREST RATE
PAGE NO 2727

OWNER'S NAME MAILING ADDRESS	DESCRIPTION			TAXES CHARGED	DECEMBER TAXES	PENALTY	JUNE TAXES	PENALTY	TOTAL DELINQUENT	C.D. DATE	MEMO
	LAND	IMPROVEMENTS	TOTAL VALUE								
PARCEL-ID 18-072-0400.000	640	00	640								
SCHNEIDERMAN, MILFORD C/O JERI CREMEANS ROUTE 4 BOX 5588 PROCTORVILLE, OHIO 45669 VOL 552 PG 272 PARCEL-ID 18-072-0401.000	-00-00 38 EARLY ACRES W 20' 0000.00A RES USE CODE 510 400	9,610	10,010								
SCHNEIDERMAN, MILFORD C/O JERI CREMEANS RT. 4 BOX 558 PROCTORVILLE, OHIO 45669 VOL 552 PG 272 PARCEL-ID 18-072-0500.000	-00-00 39 EARLY ACRES 0000.00A RES USE CODE 500 1,050 HOMESITE VALUE LISTED BELOW	00	1,050								
CLONCH, LESLIE & BESSIE C/O JEWELL KISER 1830 WOODLAND DR. IRONTON, OH. 45638 PARCEL-ID 18-072-0600.000	-00-00 40 EARLY ACRES 0000.00A RES USE CODE 500 1,050	00	1,050								
CLONCH, LESLIE & BESSIE C/O JEWELL KISER 1830 WOODLAND DR. IRONTON, OH. PARCEL-ID 18-072-0700.000	-00-00 41 EARLY ACRES 0000.00A RES USE CODE 500 1,050	00	1,050								
BLACK MIKE P.O. BOX 298 PROCTORVILLE, OHIO 45669 PARCEL-ID 18-072-0800.000	-00-00 42 EARLY ACRES 0000.00A RES USE CODE 500 1,050	00	1,050								
DUDLEY, SHARON L. RT. 4 BOX 212C PROCTORVILLE, OHIO 45669-000 PARCEL-ID 18-072-0900.000	-00-00 43 EARLY ACRES W 1/2 ONLY 0000.00A RES USE CODE 510 890 HOMESITE VALUE LISTED BELOW 890	9,150 9,150	10,040 10,040								
BLACK MIKE P.O. BOX 298 PROCTORVILLE, OHIO 45669 PARCEL-ID 18-072-0901.000	-00-00 43 EARLY ACRES E 1/2 ONLY 0000.00A RES USE CODE 510 440	13,990	14,430								
DUDLEY, SHARON L. RT. 4 BOX 212C PROCTORVILLE, OHIO 45669-0000 PARCEL-ID 18-072-1000.000	-00-00 44 EARLY ACRES 0000.00A RES USE CODE 500 890	00	890								
BIAS, JOHN M. & HESTER A. RT. 1 BOX 685 PROCTORVILLE, OHIO 45669-0000 PARCEL-ID 18-072-1300.000	-00-00 QUACKER BOTTOM ORCHARD SUB DIV TRACT 1 LESS 1.83 BAL= .02 RES USE CODE 510 100	00	100								

TAX RATE 36.40
A/R RED FACTOR 03.3244
OTH RED FACTOR 04.7465

LAWRENCE
TAX DISTRICT

GENERAL TAX LIST AND DUPLICATE OF REAL AND PUBLIC UTILITY PROPERTY
COUNTY REAL ESTATE TAXES AND SPECIAL ASSESSMENTS

18-ROME TWP-FAIRLAND S.D.

12/28/91

TAX YEAR 1991
INTEREST RATE
PAGE NO 2728

OWNER'S NAME MAILING ADDRESS	DESCRIPTION			TAXES CHARGED	DECEMBER TAXES	PENALTY	JUNE TAXES	PENALTY	TOTAL DELINQUENT	C.D. DATE	MEMO
	LAND	IMPROVEMENTS	TOTAL VALUE								
PARAGON, TONY AND DELORES JUNE HOPKINS ROUTE 1 BOX 685 A PROCTORVILLE, OHIO 45669 PARCEL-ID 18-072-1300.001	-00-00 QUACKER BOTTON ORCHARD SUB DIV TRACT 1 PT 1.83 ACRES RES USE CODE 510 3,440	26,200	29,640								
BIAS, JOHN M. & HESTER A. RT. 1 BOX 685 PROCTORVILLE, OHIO 45669-000 PARCEL-ID 18-072-1500.000	-00-00 QUAKER BOTTOM ORCHARD SUB. DIV. TRACT 2 0001.00A RES USE CODE 510 2,580 HOMESITE VALUE LISTED BELOW 2,580	40,600 40,600	43,180 43,180								
VANCE, WALTIE J. & RHEABEL H. ROUTE 5 BOX 683 PROCTORVILLE, OHIO 45669 $60,000 SALE ON 1/23/86 PARCEL-ID 18-072-1600.000	-00-00 QUAKER BOTTOM ORCHARD SUB. DIV. TRACT 3 0001.00A RES USE CODE 511 2,580 HOMESITE VALUE LISTED BELOW 2,580	17,730 17,730	20,310 20,310								
BLACK, DON B. & DORTHA T. RT. 1 BOX 682 PROCTORVILLE, OHIO 45669 PARCEL-ID 18-072-1700.000	-00-00 QUAKER BOTTOM ORCHARD SUB. DIV. TRACT 4 0001.00A RES USE CODE 510 2,580	11,670	14,250								
JONES, DANIEL L.& JONES, DANIEL II RT. 2, BOX 485 SOUTH POINT, OHIO 45680 PARCEL-ID 18-072-1800.000	-00-00 QUAKER BOTTOM ORCHARD SUB. DIV. TRACT 5 0001.00A RES USE CODE 510 2,580 HOMESITE VALUE LISTED BELOW 2,580	10,280 10,280	12,860 12,860								
ZIMMERMAN, EDDIE A. & REBECCA B. 141 WOODLAND DR. HUNTINGTON WV. 25705 VOL 551 PG 778 PARCEL-ID 18-073-0100.000	-00-00 QUAKER BOTTOM ORCHARD SUB. DIV. TRACT 6 0001.00A RES USE CODE 510 2,580 HOMESITE VALUE LISTED BELOW 2,580	8,910 8,910	11,490 11,490	4 heirs: Winford Noel Hutchison Etal						W.D.	
CHEUVRONT, BRYON T. & MARY L. RT. 5, BOX 679 PROCTORVILLE, OHIO 45669 PARCEL-ID 18-073-0200.000	QUAKER BOTTOM ORCHARD S.D. TRACT 7 LESS 0.46A. BAL=0.54ACS. RES USE CODE 510 2,580	16,060	18,640								
BOVA, FRANK JOSEPH STEPHEN, II & SANDRA JO RT. 1 BOX 679-B PROCTORVILLE, OHIO 45669 PARCEL-ID 18-073-0200.001	QUAKER BOTTOM ORCHARD S.D. PT. TRACT 7 0.23ACS. RES USE CODE 510 1,010	16,290	17,300								

TAX RATE 36.40
A/R RED FACTOR 03.3244
OTH RED FACTOR 04.7465

LAWRENCE
TAX DISTRICT

GENERAL TAX LIST AND DUPLICATE OF REAL AND PUBLIC UTILITY PROPERTY
COUNTY REAL ESTATE TAXES AND SPECIAL ASSESSMENTS

18-ROME TWP-FAIRLAND S.D.

12/28/91

TAX YEAR 1991
INTEREST RATE
PAGE NO 2729

OWNER'S NAME MAILING ADDRESS	DESCRIPTION			TAXES CHARGED	DECEMBER TAXES	PENALTY	JUNE TAXES	PENALTY	TOTAL DELINQUENT	C.D. DATE	MEMO
	LAND	IMPROVEMENTS	TOTAL VALUE								
CHEUVRONT, BYRON T. & MARY L. RT. 5, BOX 679 PROCTORVILLE, OHIO 45669 PARCEL-ID 18-073-0200.002	QUAKER BOTTOM ORCHARD S.D. PT. TRACT 7 0.23ACS. RES USE CODE 500 120 00 120										
BRAGG, RUSSELL J. & ATHA RT. 4 BOX 77B PROCTORVILLE, OHIO 45669 PARCEL-ID 18-073-0300.000	QUAKER BOTTOM ORC. S.D. TR.19 LESS 4.41A. (LOT 11 UNREC PLAT) 0.45ACS. RES USE CODE 500 1,450 21,580 23,030										
SARKA, THOMAS L & PATRICIA A RT 1 BOX 84 PROCTORVILLE, OHIO 45669 $50,000 SALE, 5/20/83 PARCEL-ID 18-073-0300.001	QUAKER BOTTOM ORCHARD S.D. PT TRACT 19 0.44ACS. RES USE CODE 511 1,450 15,890 17,340										
DAVIS, CHARLES EDWARD AND ELOI SE S. ROUTE 2 BOX 471 CHESAPEAKE, OHIO 45619 VOL 547 PG 374 PARCEL-ID 18-073-0300.002	QUAKER BOTTOM ORCHARD S.D. PT TRACT 19 (LOT 3 UNREC. PLAT) 0.44ACS. RES USE CODE 500 1,450 3,500 4,950										
RIPLEY, CRAIG & SUSAN R. ROUTE 4 BOX 87AA PROCTORVILLE, OHIO 45669 VOL 552 PG 800 PARCEL-ID 18-073-0300.003	QUAKER BOTTOM ORCHARD S.D. PT TRACT 19 (LOT 4 UNREC PLAT) 0 .44ACS. RES USE CODE 510 1,450 25,130 26,580										
BRAGG, RUSSELL J. & ATHA RT. 4 BOX 86 A PROCTORVILLE, OHIO 45669 PARCEL-ID 18-073-0300.004	QUAKER BOTTOM ORCHARD S.D. PT TRACT 19 (LOT 5 UNREC PLAT) 0 .45ACS. RES USE CODE 510 1,450 18,990 20,440										
PERRY, VINCENT EUGENE & KATHY ROSA RT 4 BOX 83-B PROCTORVILLE, OHIO 45669 EXEMPT SALE, 12/19/84 PARCEL-ID 18-073-0300.005	QUAKER BOTTOM ORCHARD S.D. PT TRACT 19 (LOT 6 UNREC PLAT) 0 .44ACS. RES USE CODE 500 1,450 19,700 21,150										
CONLEY, CHARLES RAY & ELLINE RT 4 BOX 81 ELLIS DRIVE PROCTORVILLE, OHIO 45669 VOL 552 PG 732 PARCEL-ID 18-073-0300.006	LOT 7 UNREC PLAT QUAKER BOTTOM S.D. TR. 19 LESS .22A BAL= 0. 22AC RES USE CODE 500 3,500 20,970 24,470										
SARKA, THOMAS L. & PATRICA A. RT. 1 BOX 84 PROCTORVILLE, OHIO 45669 PARCEL-ID 18-073-0300.007	QUAKER BOTTOM ORCHARD S.D. PT TRACT 19 (LOT 2 UNREC PLAT) 0. 44ACS. RES USE CODE 500 1,450 00 1,450										

TAX RATE 36.40
A/R RED FACTOR 03.3244
OTH RED FACTOR 04.7465

LAWRENCE
TAX DISTRICT

GENERAL TAX LIST AND DUPLICATE OF REAL AND PUBLIC UTILITY PROPERTY
COUNTY REAL ESTATE TAXES AND SPECIAL ASSESSMENTS

18-ROME TWP-FAIRLAND S.D.

12/28/91

TAX YEAR 1991
INTEREST RATE
PAGE NO 2730

OWNER'S NAME MAILING ADDRESS	DESCRIPTION			TAXES CHARGED	DECEMBER TAXES	PENALTY	JUNE TAXES	PENALTY	TOTAL DELINQUENT	C.D. DATE	MEMO
	LAND	IMPROVEMENTS	TOTAL VALUE								
CONLEY, CHARLES RAY & ELLINE ROUTE 4 BOX 81 ELLIS DRIV PROCTORVILLE, OHIO 45669 VOL 552 PG 732 PARCEL-ID 18-073-0300.008	QUAKER BOTTOM ORCHARD S.D. PT TRACT 19 (LOT 8 UNREC. PLAT) 0 .44ACS. RES USE CODE 500 1,450 00 1,450										
HARVEY, KEVIN & SHELIA 022 C/O TRANSAMERICA REAL ESTATE TAX SERVICE 1105 SCHROCK RD SUITE 437 COLUMBUS, OHIO 43229 PARCEL-ID 18-073-0300.009	QUAKER BOTTOM ORCHARD S.D. PT. TRACT 19 (LOT 9 UNREC. PLAT) 0.44ACS. RES USE CODE 500 3,500 17,360 20,860										
BRAGG, RUSSELL J. & ATHA RT. 1 BOX 644 PROCTORVILLE, OHIO 45669 PARCEL-ID 18-073-0300.010	QUAKER BOTTOM ORCHARD S.D. PT. TRACT 19 (LOT 10 UNREC PLAT) 0.44ACS. RES USE CODE 510 00 00 00 04-03-91 SPLIT TO 18-073-0300.010 BRAGG, RUSSELL J. & ATHA 04-03-91 SPLIT TO 18-073-0300.012 HARVEY, KEVIN JENNINGS &										
BRAGG, RUSSELL J. & ATHA RT. 1 BOX 644 PROCTORVILLE, OHIO 45669 PARCEL-ID 18-073-0300.010	QUACKER BOTTOM ORCHARD S.D. PT TR 19 LT 10 UNREC PLTLES .22 BAL=.22AC RES USE CODE 510 640 00 640 04-03-91 SPLIT FROM 18-073-0300.010 BRAGG, RUSSELL J. & ATHA										
PERRY, VINCENT E. & KATHY R. RT 4 BOX 83-B PROCTORVILLE, OHIO 45669 VOL 542 PG 474 PARCEL-ID 18-073-0300.011	LOT 7 QUAKER BOTTOM S.D PT TR 19 PT 0.22A RES USE CODE 500 640 00 640										
HARVEY, KEVIN JENNINGS & SHEIL A CLARK RT4 BOX 80 PROCTORVILLE, OHIO 45669 VOL 557 PG 260 PARCEL-ID 18-073-0300.012	QUACKER BOTTOM ORCHARD PT TR 1 9 LOT 10 UNREC PLAT 0.22AC RES USE CODE 510 640 00 640 04-03-91 SPLIT FROM 18-073-0300.010 BRAGG, RUSSELL J. & ATHA										
FULKS, MYRTLE G. RT. 5 BOX 678 PROCTORVILLE, OHIO 45669-976 PARCEL-ID 18-073-0400.000	-00-00 QUAKER BOTTOM ORCHARD SUB. DIV. TRACT 8 0000.50A RES USE CODE 511 1,290 12,080 13,370 HOMESITE VALUE LISTED BELOW 1,290 12,080 13,370										
MOLTER, FREDERICK SR. & MILDRE D F. RT. 4 BOX 178	-00-00 QUAKER BOTTOM ORCHARD SUB. DIV. TRACT 1 3 0001.46A RES USE CODE 511										

TAX RATE 36.40
A/R RED FACTOR 03.3244
OTH RED FACTOR 04.7465

LAWRENCE
TAX DISTRICT 18-ROME TWP-FAIRLAND S.D.

GENERAL TAX LIST AND DUPLICATE OF REAL AND PUBLIC UTILITY PROPERTY
COUNTY REAL ESTATE TAXES AND SPECIAL ASSESSMENTS

12/28/91

TAX YEAR 1991
INTEREST RATE
PAGE NO 2731

OWNER'S NAME MAILING ADDRESS	DESCRIPTION LAND	IMPROVEMENTS	TOTAL VALUE	TAXES CHARGED	DECEMBER TAXES	PENALTY	JUNE TAXES	PENALTY	TOTAL DELINQUENT	C.D. DATE	MEMO
PROCTORVILLE, OHIO 45669-0000											
PARCEL-ID 18-073-0500.000	6,800	14,760	21,560								
	HOMESITE VALUE LISTED BELOW										
	6,800	14,760	21,560								
MICHAEL, HESTER	-00-00 QUAKER BOTTOM ORCHARD										
ROUTE 4	SD TRACT 13 PT										
PROCTORVILLE, OHIO 45669	0000.28A	RES USE CODE	501								
PARCEL-ID 18-073-0501.000											
	360	00	360								
STEED, OTTIE A. JR	-00-00 QUAKER BOTTOM ORCHARD										
R. 4 BOX 151	S.D. TRACT 13 PT										
PROCTORVILLE, OH.	0000.28A	RES USE CODE	501								
VOL 549 PG 193											
PARCEL-ID 18-073-0502.000	360	00	360								
PATTERSON, AGNES	-00-00 QUAKER BOTTOM ORCHARD										
RT. 4, BOX 149	S.D. TRACT 13 PT.										
PROCTORVILLE, OHIO 45669	0000.55A	RES USE CODE	501	Walker, Dwayne Alana Connine L.							
PARCEL-ID 18-073-0503.000											
	720	00	720								
BURCHAM, STEPHEN D. & DEBORAH L.	-00-00 QUAKER BOTTOM ORCHARD										
022	S.D. TRACT 13 PT.										
C/O TRANSAMERICA	0000.28A	RES USE CODE	501								
REAL ESTATE TAX SERVICE											
1105 SCHROCK RD SUITE 437	360	00	360								
COLUMBUS. OHIO 43229											
PARCEL-ID 18-073-0504.000											
MILLER, JAMES O. & DOROTHY	-00-00 QUAKER BOTTOM ORCHARD										
RT. 4 BOX 180	SUB. DIV.		TRACT 1								
PROCTORVILLE, OHIO 45669-0002	0002.50A	RES USE CODE	511								
PARCEL-ID 18-073-0600.000											
	7,450	13,170	20,620								
	HOMESITE VALUE LISTED BELOW										
	7,450	13,170	20,620								
CHEUVRONT, BYRON T. & MARY	-00-00 QUAKER BOTTOM ORCHARD										
RT. 5, BOX 679	SUB. DIV.		TRACT 8								
PROCTORVILLE, OHIO 45669	0000.50A	RES USE CODE	510								
PARCEL-ID 18-073-0700.000											
	1,290	18,260	19,550								
	HOMESITE VALUE LISTED BELOW										
	1,290	18,260	19,550								
HEAD, DAN & DOTTIE	-00-00 QUAKER BOTTOM ORCHARD										
RT. 4 BOX 140	UNREC. PLAT		LOT 1								
PROCTORVILLE, OHIO 45669	0000.57A	RES USE CODE	511								
PARCEL-ID 18-073-0706.000											
	3,340	12,640	15,980								
	HOMESITE VALUE LISTED BELOW										
	3,340	12,640	15,980								
HECK, KARL A. & JULIA L.	-00-00 QUAKER BOTTOM ORCHARD										
082	UNREC PLAT		LOTS 8								
C/O FIRST NATIONAL BANK	& 0000.00A	RES USE CODE	511								

TAX RATE 36.40
A/R RED FACTOR 03.3244
OTH RED FACTOR 04.7465

LAWRENCE
TAX DISTRICT 18-ROME TWP-FAIRLAND S.D.

GENERAL TAX LIST AND DUPLICATE OF REAL AND PUBLIC UTILITY PROPERTY
COUNTY REAL ESTATE TAXES AND SPECIAL ASSESSMENTS

12/28/91

TAX YEAR 1991
INTEREST RATE
PAGE NO 2732

OWNER'S NAME MAILING ADDRESS	DESCRIPTION LAND	IMPROVEMENTS	TOTAL VALUE	TAXES CHARGED	DECEMBER TAXES	PENALTY	JUNE TAXES	PENALTY	TOTAL DELINQUENT	C.D. DATE	MEMO
OF IRONTON											
P. O. BOX 707	2,380	13,700	16,080								
IRONTON, OHIO 45638-0707											
PARCEL-ID 18-073-0707.000											
ANDRUS, BARBARA S.	-00-00 PT LTS 4-5 ONLY QUAKE										
ROUTE 4 BOX 136	RBOTTOM ORCHARD UNREC. PLAT										
PROCTORVILLE, OHIO 45669-000	0000.00A	RES USE CODE	511								
PARCEL-ID 18-073-0708.000											
	3,060	16,130	19,190								
	HOMESITE VALUE LISTED BELOW										
	3,060	16,130	19,190								
SCARBERRY, LEO E. & RUDELLA J.	-00-00 TRACT 9 LESS W5										
RT. 1 BOX 675	0000.95A	RES USE CODE	510								
PROCTORVILLE, OHIO 45669-0000											
PARCEL-ID 18-073-0800.000	2,420	13,070	15,490								
FULKS, W. COLEMAN & MYRTLE G.	-00-00 W PT 5										
RT. 5 BOX 678	0000.05A	RES USE CODE	500								
PROCTORVILLE, OHIO 45669-9765											
PARCEL-ID 18-073-0801.000	160	00	160								
SCOTT, NELLIE F. LIFE ESTATE	-00-00 QUAKER BOTTOM ORCHARD										
RT. 4 BOX 192	SUB. DIV.		TRACT 1								
PROCTORVILLE, OHIO	0 0003.08A	RES USE CODE	510								
PARCEL-ID 18-073-0900.000											
	2,220	16,820	19,040								
	HOMESITE VALUE LISTED BELOW										
	2,220	16,820	19,040								
BOSTER, RUBY LEE	-00-00 QUAKER BOTTOM ORCHARD										
RT. 4 BOX 194	SUB DIV.		TRACT 1								
PROCTORVILLE, OHIO 45669	0 0000.37A	RES USE CODE	511								
PARCEL-ID 18-073-1000.000											
	1,370	11,810	13,180								
CAPPER, DONALD O.& OPAL	-00-00 QUAKER BOTTOM ORCHARD										
RT. 4 BOX 183			TRACT 1								
PROCTORVILLE, OHIO 45669	1 0001.26A	RES USE CODE	510								
PARCEL-ID 18-073-1100.000											
	4,700	10,710	15,410								
	HOMESITE VALUE LISTED BELOW										
	4,700	10,710	15,410								
SHEETS, DAVID H. & SUSAN G.	-00-00 QUAKER BOTTOM ORCHARD			OHI							
063	SUB. DIV.		TRACT 1								
C/O LAWRENCE FEDERAL SAVINGS	3 0000.27A	RES USE CODE	599	Sheets, David H.							
& LOAN--CHESAPEAKE BRANCH											
SECOND AVENUE	360	130	490								
CHESAPEAKE, OHIO 45619											
PARCEL-ID 18-073-1200.000											
PLUMLEY, VIVIAN M.	-00-00 QUAKER BOTTOM ORCHARD										
RT. 4 BOX 156	SUB. DIV.		TR. 13								
PROCTORVILLE, OHIO 45669-000	P 0000.25A	RES USE CODE	501								
VOL 551 PG 267											
PARCEL-ID 18-073-1300.000	360	00	360								

TAX RATE 36.40
A/R RED FACTOR 03.3244
OTH RED FACTOR 04.7465

LAWRENCE
TAX DISTRICT

GENERAL TAX LIST AND DUPLICATE OF REAL AND PUBLIC UTILITY PROPERTY
COUNTY REAL ESTATE TAXES AND SPECIAL ASSESSMENTS

18-ROME TWP-FAIRLAND S.D.

TAX YEAR 1991
INTEREST RATE
PAGE NO 2733

12/28/91

OWNER'S NAME MAILING ADDRESS	DESCRIPTION LAND	IMPROVEMENTS	TOTAL VALUE	TAXES CHARGED	DECEMBER TAXES	PENALTY	JUNE TAXES	PENALTY	TOTAL DELINQUENT	C.D. DATE	MEMO
MURPHY, GLENDENE RT. 4 BOX 158 PROCTORVILLE, OHIO 45669 PARCEL-ID 18-073-1400.000	-00-00 QUAKER BOTTOM ORCHARD SUB. DIV. TRACT 1 3 0000.13A RES USE CODE 501 200 00 200										
BRAMMER, ROY C. & EULA M. RT. 4 BOX 160 KAISER ST PROCTORVILLE, OHIO 45669 PARCEL-ID 18-073-1500.000	-00-00 QUAKER BOTTOM ORCHARD SUB. DIV. TRACT 1 3 0000.06A RES USE CODE 501 120 00 120										
MURPHY, GLENDENE RT. 4 BOX 158 PROCTORVILLE, OHIO 45669 PARCEL-ID 18-073-1600.000	-00-00 QUAKER BOTTOM SUB DIV TRACT 13 PT. 0000.19A RES USE CODE 501 320 00 320										
EPLIN, MICHAEL D. 063 C/O LAWRENCE FEDERAL SAVINGS & LOAN--CHESAPEAKE BRANCH SECOND AVENUE CHESAPEAKE, OHIO 45619 PARCEL-ID 18-073-1700.000	-00-00 LOT 6 UNRECORDED PLAT 50' X 110' ONLY 0000.13A RES USE CODE 511 1,130 9,180 10,310 HOMESITE VALUE LISTED BELOW 1,130 9,180 10,310										
COX, PAT RT. 4 BOX 138 PROCTORVILLE, OH. 45669-000 PARCEL-ID 18-073-1701.000	-00-00 LOT 7 UNREC. PLAT 50' X 110' 0000.13A RES USE CODE 500 1,130 00 1,130										
OWSLEY, MARK A. & CARLA J. RT. 4 BOX 130 PROCTORVILLE, OHIO 45669 PARCEL-ID 18-073-1702.000	-00-00 LOT 2 UNREC PLAT 0000.17A RES USE CODE 500 1,290 00 1,290										
OWSLEY, MARK A. & CARLA J. RT. 4 BOX 130 PROCTORVILLE, OHIO 45669 PARCEL-ID 18-073-1703.000	-00-00 LOT 3 UNREC PLAT 0000.17A RES USE CODE 500 1,290 00 1,290										
LAWRENCE FEDERAL SAVINGS & LOA IRONTON OHIO IRONTON, OHIO PARCEL-ID 18-073-1704.000	-00-00 QUAKER BOTTOM ORCHARD UNREC. PLAT 2' X 30 ' 0000.01A COM USE CODE 401 110 00 110										
HALL, JOHN JR. 8 PARKVIEW DR. PHILIPPI, W.V. 26416 PARCEL-ID 18-073-1800.000	-00-00 QUAKER BOTTOM ORCHARD SUB. DIV. TRACT 2 1 0004.60A RES USE CODE 510 6,920 9,350 16,270										

TAX RATE 36.40
A/R RED FACTOR 03.3244
OTH RED FACTOR 04.7465

LAWRENCE
TAX DISTRICT

GENERAL TAX LIST AND DUPLICATE OF REAL AND PUBLIC UTILITY PROPERTY
COUNTY REAL ESTATE TAXES AND SPECIAL ASSESSMENTS

18-ROME TWP-FAIRLAND S.D.

TAX YEAR 1991
INTEREST RATE
PAGE NO 2734

12/28/91

OWNER'S NAME MAILING ADDRESS	DESCRIPTION LAND	IMPROVEMENTS	TOTAL VALUE	TAXES CHARGED	DECEMBER TAXES	PENALTY	JUNE TAXES	PENALTY	TOTAL DELINQUENT	C.D. DATE	MEMO
HALL, JOHN JR. & GAIL E. 8 PARKVIEW DR. PHILIPPI, W. VA. 26416-000 PARCEL-ID 18-074-0100.000	-00-00 QUAKER BOTTOM ORCHARD SUB.DIV. TR. 21 PT NE COR 55' 0000.26A RES USE CODE 510 1,810 15,830 17,640										
HALL, MARGUERITE LIFE EST REM HALL, HARVEY A JR. ETAL R. 4 BOX 368 PROCTORVILLE, OH. 45669 VOL 530 PG 78 PARCEL-ID 18-074-0300.000	QUAKER BOTTOM ORCHARD S.D TRAC T 22 4.29 ACRES RES USE CODE 511 6,400 13,930 20,330 HOMESITE VALUE LISTED BELOW										
HALL, HARVEY A. JR. & CLARICE I. RT. 4 BOX 368 PROCTORVILLE, OHIO 45669 VOL 556 PG 758 PARCEL-ID 18-074-0301.000 03-14-91 TRNSF FROM 18-074-0301.000 HALL, HARVEY A. JR. & CLA	-00-00 PT TR 22 0000.36A RES USE CODE 511 1,130 22,050 23,180 HOMESITE VALUE LISTED BELOW 1,130 22,050 23,180										
HALL, HARVEY A. JR. & CLARICE RT. 4 BOX 368 PROCTORVILLE, OHIO 45669 PARCEL-ID 18-074-0301.000 03-14-91 TRNSF TO 18-074-0301.000 HALL, HARVEY A. JR. & CLA	-00-00 PT TR 22 0000.36A RES USE CODE 511 00 00 00										
HALL, REBECCA S. 602 4TH. ST. E. SOUTH POINT, OHIO 45680 PARCEL-ID 18-074-0302.000	QUAKER BOTTOM ORCHARCD SUB DID V TRACT 22 LESS 0.05 BAL 0.21A CS RES USE CODE 500 1,170 00 1,170										
BAILEY, CLARENCE & ANITA & PELPHREY, HARRY & JUDY R. 3 PROCTORVILLE, OHIO PARCEL-ID 18-074-0400.000	-00-00 QUAKER BOTTOM ORCHARD SUB. DIV. TRACT 2 3 0001.84A RES USE CODE 500 3,460 00 3,460										
MOORE, BILLY R. & THERESA E. 022 C/O TRANSAMERICA REAL ESTATE TAX SERVICE 1105 SCHROCK RD SUITE 437 COLUMBUS. OHIO 43229 PARCEL-ID 18-074-0401.000	-00-00 QUAKER BOTTOM ORCHARD SUB DIV TRACK 23 E 1/2 0000.53A RES USE CODE 511 2,010 13,900 15,910										
ROME TOWNSHIP OF OHIO TRUSTEES PROCTORVILLE, OHIO PARCEL-ID 18-074-0402.000	-00-00 QUAKER BOTTOM ORCHARD SUB DIV TRACT 23 E 1/2PT 0000.06A USE CODE 630 350 00 350										

TAX RATE 36.40
A/R RED FACTOR 03.3244
OTH RED FACTOR 04.7465

LAWRENCE
TAX DISTRICT 18-ROME TWP-FAIRLAND S.D.

GENERAL TAX LIST AND DUPLICATE OF REAL AND PUBLIC UTILITY PROPERTY
COUNTY REAL ESTATE TAXES AND SPECIAL ASSESSMENTS

12/28/91

TAX YEAR 1991
INTEREST RATE
PAGE NO 2735

OWNER'S NAME MAILING ADDRESS	DESCRIPTION LAND	IMPROVEMENTS	TOTAL VALUE	TAXES CHARGED	DECEMBER TAXES	PENALTY	JUNE TAXES	PENALTY	TOTAL DELINQUENT	C.D. DATE	MEMO
SUITER, HELEN RT. 4 BOX 143 PROCTORVILLE, OHIO 45669 PARCEL-ID 18-074-0600.000	-00-00 QUAKER BOTTOM ORCHARD SUB.DIV. TR. 15 PT. 180' ON 0001.35A RES USE CODE 511 6,200 11,540 17,740 HOMESITE VALUE LISTED BELOW 6,200 11,540 17,740										
MILLER, MERREL G. JR. RT 4 BOX 148 PROCTORVILLE, OHIO 45669 VOL 558 PG 149 PARCEL-ID 18-074-0700.000	-00-00 QUAKER BOTTOM ORCHARD SUB.DIV. TR. 15 PT S PT. 75' 0000.31A RES USE CODE 510 2,050 13,140 15,190 HOMESITE VALUE LISTED BELOW 2,050 13,140 15,190 05-10-91 TRNSF FROM 18-074-0700.000 MILLER, HELEN L.										
MILLER, HELEN L. KAISER ST. PROCTORVILLE, OHIO 45669 PARCEL-ID 18-074-0700.000	-00-00 QUAKER BOTTOM ORCHARD SUB.DIV. TR. 15 PT S PT. 75' 0000.31A RES USE CODE 510 00 00 00 05-10-91 TRNSF TO 18-074-0700.000 MILLER, MERREL G. JR.										
OWSLEY, MARK A. & CARALA J. RT. 4 BOX 130 PROCTORVILLE, OHIO 45669 PARCEL-ID 18-074-0900.000	-00-00 1 FEURT SUBDIVISION 0000.00A RES USE CODE 510 3,260 14,830 18,090 HOMESITE VALUE LISTED BELOW 3,260 14,830 18,090										
OWSLEY, MARK A. & CARLA J. RT. 4 BOX 130 PROCTORVILLE, OHIO 45669 PARCEL-ID 18-074-1000.000	-00-00 2 FEURT SUBDIVISION 0000.00A RES USE CODE 500 1,930 00 1,930										
SALYER, PAUL E. & BETTY J. RT. 4 BOX 113 PROCTORVILLE, OH. 45669-000 PARCEL-ID 18-074-1100.000	-00-00 5 FEURT SD LESS 159.2 1X230' E PT THIS LOT NOW 159 0000.00A RES USE CODE 510 3,830 10,570 14,400 HOMESITE VALUE LISTED BELOW 3,830 10,570 14,400										
LEADMON, K. W. RT. 3 BOX 409A PROCTORVILLE, OH. 45669-000 PARCEL-ID 18-074-1101.000	-00-00 FEURT SD LOT 5 E PT LESS 1620 SQ FT 0000.00A RES USE CODE 500 610 00 610			R# 4 Box 218 Che. O. Billy & Hazel Arthur —							
ANDRUS, BARBARA S. ROUTE 4 BOX 136 PROCTORVILLE, OHIO 45669-000 PARCEL-ID 18-074-1102.000	-00-00 FEURT SD LOT 5 E PT 1620 SQ FT ONLY 0000.00A RES USE CODE 501 480 00 480										

TAX RATE 36.40
A/R RED FACTOR 03.3244
OTH RED FACTOR 04.7465

LAWRENCE
TAX DISTRICT 18-ROME TWP-FAIRLAND S.D.

GENERAL TAX LIST AND DUPLICATE OF REAL AND PUBLIC UTILITY PROPERTY
COUNTY REAL ESTATE TAXES AND SPECIAL ASSESSMENTS

12/28/91

TAX YEAR 1991
INTEREST RATE
PAGE NO 2736

OWNER'S NAME MAILING ADDRESS	DESCRIPTION LAND	IMPROVEMENTS	TOTAL VALUE	TAXES CHARGED	DECEMBER TAXES	PENALTY	JUNE TAXES	PENALTY	TOTAL DELINQUENT	C.D. DATE	MEMO
PORTER, SHERMAN & PHYLLIS 022 C/O TRANSAMERICA REAL ESTATE TAX SERVICE 1105 SCHROCK RD SUITE 437 COLUMBUS. OHIO 43229 PARCEL-ID 18-074-1200.000	-00-00 6 FEURT SUB DIV 0000.00A RES USE CODE 510 2,980 12,600 15,580 HOMESITE VALUE LISTED BELOW 2,980 12,600 15,580										
MITCHEM, ALBERT E. & LEORA MAE RT. 4 BOX 128 PROCTORVILLE, OHIO 45669-0000 PARCEL-ID 18-074-1300.000	-00-00 10 FEURT SUBDIVISION 0000.00A RES USE CODE 510 2,980 14,870 17,850 HOMESITE VALUE LISTED BELOW 2,980 14,870 17,850										
OWSLEY, MARK A. & CARLA J. RT. 4 BOX 130 PROCTORVILLE, OHIO 45669 PARCEL-ID 18-074-1500.000	-00-00 A FEURT RE-SUBDIVISIO N 0000.00A RES USE CODE 500 1,330 00 1,330										
PACK, ARLIE V. & ELIZABETH RT. 4 BOX110 PROCTORVILLE, OHIO 45669 PARCEL-ID 18-074-1600.000	-00-00 B FEURT RE-SUBDIVISIO N 0000.00A RES USE CODE 510 1,330 10,400 11,730 HOMESITE VALUE LISTED BELOW 1,330 10,400 11,730										
PACK, ARLIE V. & ELIZABETH RT.4 BOX 110 PROCTORVILLE, OHIO 45669-000 PARCEL-ID 18-074-1700.000	-00-00 C FEURT RE-SUBDIVISIO N 0000.00A RES USE CODE 500 1,330 00 1,330										
ADKINS, DARRELL EUGENE P.O. BOX 443 PROCTORVILLE, OHIO 45669 PARCEL-ID 18-074-1800.000	FEURT RE-SUBDIVISION LOT "D" RES USE CODE 510 1,330 12,900 14,230 HOMESITE VALUE LISTED BELOW 1,330 12,900 14,230										
WALLS,JAMES E. LIFE ESTATE & N ICHOLS, M. & WALLS, TERRY. REMN RT. 4 BOX 120 PROCTORVILLE, OHIO PARCEL-ID 18-075-0100.000	-00-00 E FEURT RE-SUBDIVISIO 0000.00A RES USE CODE 510 1,770 11,880 13,650 HOMESITE VALUE LISTED BELOW 1,770 11,880 13,650										
WALLS, TERRY J. RT. 4 BOX 129-C PROCTORVILLE, OHIO 45669 PARCEL-ID 18-075-0200.000	-00-00 F FEURT RE-SUBDIVISIO N 0000.00A RES USE CODE 510 1,770 17,070 18,840										
WARDEN, ROBERTA L. BOX 127 PROCTORVILLE, OHIO 45669	-00-00 G FEURT RE-SUBDIVISIO N 0000.00A RES USE CODE 510										

TAX RATE 36.40
A/R RED FACTOR 03.3244
OTH RED FACTOR 04.7465

LAWRENCE
TAX DISTRICT

GENERAL TAX LIST AND DUPLICATE OF REAL AND PUBLIC UTILITY PROPERTY
COUNTY REAL ESTATE TAXES AND SPECIAL ASSESSMENTS

18-ROME TWP-FAIRLAND S.D.

12/28/91

TAX YEAR 1991
INTEREST RATE
PAGE NO 2737

OWNER'S NAME MAILING ADDRESS	DESCRIPTION			TAXES CHARGED	DECEMBER TAXES	PENALTY	JUNE TAXES	PENALTY	TOTAL DELINQUENT	C.D. DATE	MEMO
	LAND	IMPROVEMENTS	TOTAL VALUE								
PARCEL-ID 18-075-0300.000	1,770	13,600	15,370								
	HOMESITE VALUE LISTED BELOW										
	1,770	13,600	15,370								
WYSONG, BRADY & DIANA P.O BOX 288 PROCTORVILLE, OHIO 45669-000 VOL 554 PG 661	-00-00 H FEURT RE-SUBDIV E 60' X 100' & N 30' X 0000.00A RES USE CODE 500										
PARCEL-ID 18-075-0400.000	2,140	00	2,140								
01-15-91 TRNSF FROM 18-075-0400.000 ROBERTS, LOGAN AND BEATRICE											
ROBERTS, LOGAN AND BEATRICE RT. 3 PROCTORVILLE, OHIO 45669-000	-00-00 H FEURT RE-SUBDIV E 60' X 100' & N 30' X 0000.00A RES USE CODE 500										
PARCEL-ID 18-075-0400.000	00	00	00								
01-15-91 TRNSF TO 18-075-0400.000 WYSONG, BRADY & DIANA											
HUNT, RONALD PAUL & ROSE MARIE RT.4 BOX 127 PROCTORVILLE, OHIO 45669-000 VOL 546 PG 299	-00-00 H FEURT RE SUB DIV SW COR 30' X 130' ONLY 0000.00A RES USE CODE 511										
PARCEL-ID 18-075-0401.000	720	20,910	21,630								
HUNT, RONALD PAUL & ROSE MARIE RT 4 BOX 127 PROCTORVILLE, OHIO 45669-000 VOL 546 PG 297	-00-00 H FEURT RE-SUBDIV S MID PT 30'X130' ONLY 0000.00A RES USE CODE 500										
PARCEL-ID 18-075-0402.000	1,370	00	1,370								
ROBERTS, LOGAN AND BEATRICE RT. 3 PROCTORVILLE, OHIO 45669-000	-00-00 I FEURT RE-SUBDIV E 60' X 100' ONLY 0000.00A RES USE CODE 500										
PARCEL-ID 18-075-0500.000	00	00	00								
01-15-91 TRNSF TO 18-075-0500.000 WYSONG, BRADY & DIANA											
WYSONG, BRADY & DIANA P.O. BOX 288 PROCTORVILLE, OHIO 45669-000 VOL 554 PG 661	-00-00 I FEURT RE-SUBDIV E 60' X 100' ONLY 0000.00A RES USE CODE 500			Brady Wysong —							
PARCEL-ID 18-075-0500.000	1,050	00	1,050								
01-15-91 TRNSF FROM 18-075-0500.000 ROBERTS, LOGAN AND BEATRICE											
HUNT, RONALD PAUL & ROSE MARIE RT.4 BOX 127 PROCTORVILLE, OHIO 45669-000 VOL 546 PG 299	-00-00 I FEURT RE SUB DIV W 60' X 130' ONLY 0000.00A RES USE CODE 500										
PARCEL-ID 18-075-0501.000	1,450	00	1,450								

TAX RATE 36.40
A/R RED FACTOR 03.3244
OTH RED FACTOR 04.7465

LAWRENCE
TAX DISTRICT

GENERAL TAX LIST AND DUPLICATE OF REAL AND PUBLIC UTILITY PROPERTY
COUNTY REAL ESTATE TAXES AND SPECIAL ASSESSMENTS

18-ROME TWP-FAIRLAND S.D.

12/28/91

TAX YEAR 1991
INTEREST RATE
PAGE NO 2738

OWNER'S NAME MAILING ADDRESS	DESCRIPTION			TAXES CHARGED	DECEMBER TAXES	PENALTY	JUNE TAXES	PENALTY	TOTAL DELINQUENT	C.D. DATE	MEMO
	LAND	IMPROVEMENTS	TOTAL VALUE								
HUNT, RONALD PAUL & ROSE MARIE RT 4 BOX 127 PROCTORVILLE, OHIO 45669-000 VOL 546 PG 297	-00-00 I FEURT RE-SUBDIV MID PT 60' X 130' ONLY 0000.00A RES USE CODE 500										
PARCEL-ID 18-075-0502.000	2,170	00	2,170								
MAYO, JAMES EDWARD & PHYLLIS RT. 4 BOX 102 PROCTORVILLE, OHIO 45669	-00-00 1 L. & M. PARAVY SUB. 0000.00A RES USE CODE 510										
PARCEL-ID 18-075-0700.000	2,220	14,560	16,780								
	HOMESITE VALUE LISTED BELOW										
	2,220	14,560	16,780								
BOSTON, ROBERT D. & LEOLA P. P.O. BOX 607 PROCTORVILLE, OHIO 45669	-00-00 2 L. & M. PARAVY SUB. 0000.00A RES USE CODE 520										
PARCEL-ID 18-075-0800.000	1,770	9,810	11,580								
	HOMESITE VALUE LISTED BELOW										
	1,770	9,810	11,580								
MOORE, ROSS KENDALL & MARY LOU 013 C/O CITYFED MORTGAGE COMPANY ATTM: TAX DEPARTMENT 30 WARDER STREET SPRINGFIELD, OHIO 45501	-00-00 3 L. & M. PARAVY SUB. 0000.00A RES USE CODE 510										
	1,890	8,180	10,070								
	HOMESITE VALUE LISTED BELOW										
	1,890	8,180	10,070								
PARCEL-ID 18-075-0900.000											
SHAFER, JANE H. 1117 10TH AVE HUNTINGTON, W. VA 25701	-00-00 4 L. & M. PARAVY SUB. 0000.00A RES USE CODE 520										
PARCEL-ID 18-075-1000.000	1,410	14,670	16,080								
MATNEY, PAUL THOMAS 113204 MCKINLEY TAYLOR, MICHIGAN 48180	-00-00 5 L. & M. PARAVY SUB. 0000.00A RES USE CODE 520			739 Rockwood Ave. Ches. O. DANIEL G. PERRY							
PARCEL-ID 18-075-1100.000	1,410	14,900	16,310								
YATES, PATRICIA ROUTE 4 BOX 109 PROCTORVILLE, OHIO 45669 VOL 548 PG 430	-00-00 6 L. & M. PARAVY SUB. 0000.00A RES USE CODE 599										
PARCEL-ID 18-075-1200.000	1,410	70	1,480								
THOMAS, DORA RT. 4 GARNET ST. PROCTORVILLE, OHIO 45669-0000 VOL 427 PG 471	-00-00 7 L. & M. PARAVY SUB. 0000.00A RES USE CODE 510										
PARCEL-ID 18-075-1300.000	1,650	9,040	10,690								
	HOMESITE VALUE LISTED BELOW										
	1,650	9,040	10,690								
CHARLTON, PERRY C. & ELIZABETH R.D. 4, BOX 116 PROCTORVILLE, OHIO 45669-0000	-00-00 8 L. & M. PARAVY SUB. 0000.00A RES USE CODE 599										
PARCEL-ID 18-075-1400.000	1,930	350	2,280								

TAX RATE 36.40
A/R RED FACTOR 03.3244
OTH RED FACTOR 04.7465

LAWRENCE
TAX DISTRICT 18-ROME TWP-FAIRLAND S.D.

GENERAL TAX LIST AND DUPLICATE OF REAL AND PUBLIC UTILITY PROPERTY
COUNTY REAL ESTATE TAXES AND SPECIAL ASSESSMENTS

12/28/91

TAX YEAR 1991
INTEREST RATE
PAGE NO 2739

OWNER'S NAME MAILING ADDRESS	DESCRIPTION LAND	IMPROVEMENTS	TOTAL VALUE	TAXES CHARGED	DECEMBER TAXES	PENALTY	JUNE TAXES	PENALTY	TOTAL DELINQUENT	C.D. DATE	MEMO
CHARLTON, PERRY C. & ELIZABETH A. R.D. 4, BOX 116 PROCTORVILLE, OHIO 45669-0000 RT 9 PARCEL-ID 18-075-1500.000	-00-00 9 L. & M. PARAVY SUB. 0000.00A RES USE CODE 510 1,650	15,330	16,980 HOMESITE VALUE LISTED BELOW 1,650 15,330 16,980								
SIAS, DEBBIE SUE RT. 4 BOX 119 PROCTORVILLE, OHIO 45669 PARCEL-ID 18-075-1600.000	-00-00 10 L. & M. PARAVY SUB 0000.00A RES USE CODE 510 1,650	20,090	21,740 HOMESITE VALUE LISTED BELOW 1,650 20,090 21,740								
HENSLEY, ROGER CRAIG 013 C/O CITYFED MORTGAGE COMPANY ATTM: TAX DEPARTMENT 30 WARDER STREET SPRINGFIELD, OHIO 45501 PARCEL-ID 18-075-1700.000	-00-00 11 L. & M. PARAVY SUB 0000.00A RES USE CODE 520 1,650	16,090	17,740 HOMESITE VALUE LISTED BELOW 1,650 16,090 17,740								
CRIST, DAVID R. & SHAWN L. 008 C/O THE LEADER MORTGAGE CO. SUITE 650 1015 EUCLID AVE. CLEVELAND, OHIO 44115 PARCEL-ID 18-075-1800.000	-00-00 12 L. & M. PARAVY SUB 0000.00A RES USE CODE 510 1,650	15,190	16,840 HOMESITE VALUE LISTED BELOW 1,650 15,190 16,840	Robert T. Harris							
WHITLEY, JIMMY & CAROLE R.D. 4 BOX 124 PROCTORVILLE, OHIO 45669-000 PARCEL-ID 18-076-0100.000	-00-00 13 L. & M. PARAVY SUB 0000.00A RES USE CODE 510 1,650	7,480	9,130 HOMESITE VALUE LISTED BELOW 1,650 7,480 9,130								
TURLEY, PAUL E. & MYRTLE RT. 4 BOX 127 A PROCTORVILLE, OHIO 45669 PARCEL-ID 18-076-0200.000	-00-00 14 L. & M. PARAVY SUB 0000.00A RES USE CODE 500 1,650	00	1,650								
TURLEY, PAUL E. & MYRTLE C/O PAUL E. TURLEY RT. 4 BOX 127 A PROCTORVILLE, OHIO 45669 PARCEL-ID 18-076-0300.000	-00-00 15 L. & M. PARAVY SUB 0000.00A RES USE CODE 510 1,650	17,250	18,900 HOMESITE VALUE LISTED BELOW 1,650 17,250 18,900								
TURLEY, PAUL E. & MYRTLE C/O PAUL E. TURLEY RT. 4 BOX 127 A PROCTORVILLE, OHIO 45669 PARCEL-ID 18-076-0400.000	-00-00 16 L. & M. PARAVY SUB 0000.00A RES USE CODE 500 1,650	00	1,650								
ROSS, ROBERT J. & PATRICIA G.	-00-00 17 L. & M. PARAVY SUB										

TAX RATE 36.40
A/R RED FACTOR 03.3244
OTH RED FACTOR 04.7465

LAWRENCE
TAX DISTRICT 18-ROME TWP-FAIRLAND S.D.

GENERAL TAX LIST AND DUPLICATE OF REAL AND PUBLIC UTILITY PROPERTY
COUNTY REAL ESTATE TAXES AND SPECIAL ASSESSMENTS

12/28/91

TAX YEAR 1991
INTEREST RATE
PAGE NO 2740

OWNER'S NAME MAILING ADDRESS	DESCRIPTION LAND	IMPROVEMENTS	TOTAL VALUE	TAXES CHARGED	DECEMBER TAXES	PENALTY	JUNE TAXES	PENALTY	TOTAL DELINQUENT	C.D. DATE	MEMO
RT. 4 BOX 66 PROCTORVILLE OHIO 45669 PARCEL-ID 18-076-0500.000	0000.00A RES USE CODE 500 1,650	00	1,650								
ELLIS, DON & FREDA RT. 4 BOX 375 PROCTORVILLE, OH. 45669-0000 PARCEL-ID 18-076-0700.000	-00-00 1 HARRY ELLIS SUBDIV. 0000.00A RES USE CODE 510 5,270	9,080	14,350 HOMESITE VALUE LISTED BELOW 5,270 9,080 14,350								
ELLIS, GARY DON ROUTE 4 BOX 375 PROCTORVILLE, OHIO 45619 VOL 550 PG 88 PARCEL-ID 18-076-0800.000	-00-00 2 HARRY ELLIS SUBDIV. 0000.00A RES USE CODE 510 1,570	5,020	6,590 HOMESITE VALUE LISTED BELOW 1,570 5,020 6,590								
ZUFALL, CLARA RT. 4 BOX 88 PROCTORVILLE, OHIO 45669-0000 PARCEL-ID 18-076-0900.000	-00-00 3 HARRY ELLIS SUBDIV. 0000.00A RES USE CODE 510 880	4,380	5,260 HOMESITE VALUE LISTED BELOW 880 4,380 5,260								
FULLER, JOHN CHARLES & REBA KA 002 C/O CHEMICAL MORTGAGE ATTN.- TAX DEPT. 200 OLD WILSON BRIDGE RD. WORTHINGTON, OHIO 43085 PARCEL-ID 18-076-1000.000	-00-00 4 HARRY ELLIS SUBDIV. 0000.00A RES USE CODE 500 1,570	00	1,570								
FULLER, JOHN CHARLES & REBA KA Y 002 C/O CHEMICAL MORTGAGE ATTN.- TAX DEPT. 200 OLD WILSON BRIDGE RD. WORTHINGTON, OHIO 43085 PARCEL-ID 18-076-1100.000	-00-00 5 HARRY ELLIS SUBDIV. 0000.00A RES USE CODE 510 1,570	8,980	10,550 HOMESITE VALUE LISTED BELOW 1,570 8,980 10,550								
HOSEY, DAVID LEE & PEGGY RT. 4 BOX 86 PROCTORVILLE, OHIO 45669 PARCEL-ID 18-076-1200.000 11-08-91 178.18	-00-00 6 HARRY ELLIS SUBDIV. 0000.00A RES USE CODE 510 1,570	10,040	11,610 HOMESITE VALUE LISTED BELOW 1,570 10,040 11,610								
NEW, JENNY S. 020 C/O VETERANS ADMINISTRATION A.J. CELEBREZZE FED. BULG 1240 EAST 9TH STREET CLEVELAND, OHIO 44199 PARCEL-ID 18-076-1300.000	-00-00 7 HARRY ELLIS SUBDIV. 0000.00A RES USE CODE 510 1,570	8,100	9,670 HOMESITE VALUE LISTED BELOW 1,570 8,100 9,670								
GIBAS, THOMAS A. & ALMA LOU RT. 4, BOX 84	-00-00 8 HARRY ELLIS SUBDIV. 0000.00A RES USE CODE 510										

TAX RATE 36.40
A/R RED FACTOR 03.3244
OTH RED FACTOR 04.7465

LAWRENCE
TAX DISTRICT

GENERAL TAX LIST AND DUPLICATE OF REAL AND PUBLIC UTILITY PROPERTY
COUNTY REAL ESTATE TAXES AND SPECIAL ASSESSMENTS

18-ROME TWP-FAIRLAND S.D.

TAX YEAR 1991
INTEREST RATE
PAGE NO 2741

12/28/91

OWNER'S NAME MAILING ADDRESS	DESCRIPTION LAND	IMPROVEMENTS	TOTAL VALUE	TAXES CHARGED	DECEMBER TAXES	PENALTY	JUNE TAXES	PENALTY	TOTAL DELINQUENT	C.D. DATE	MEMO
PROCTORVILLE, OHIO 45669-0000											
PARCEL-ID 18-076-1400.000	1,570	9,580	11,150								
	HOMESITE VALUE LISTED BELOW										
	1,570	9,580	11,150								
GIBAS, THOMAS A. & ALMA LOU	-00-00 9 HARRY ELLIS SUBDIV.										
RT. 4, BOX 84	0000.00A	RES USE CODE	510								
PROCTORVILLE, OHIO 45669-0000											
PARCEL-ID 18-076-1500.000	1,570	7,290	8,860								
MAUK, J.D. AND DONNA	-00-00 10 HARRY ELLIS SUBDIV										
RT 4 BOX 356	.										
PROCTORVILLE, OHIO 45696	0000.00A	RES USE CODE	510								
PARCEL-ID 18-076-1600.000											
	1,570	7,150	8,720								
	HOMESITE VALUE LISTED BELOW										
	1,570	7,150	8,720								
MAUK, J.D. AND DONNA	-00-00 11 HARRY ELLIS SUBDIV										
RT 4 BOX 356	.										
PROCTORVILLE, OHIO 45669	0000.00A	RES USE CODE	500								
PARCEL-ID 18-076-1700.000											
	1,570	00	1,570								
ELLIS, ALFRED E. & EDNA	-00-00 12 HARRY ELLIS SUBDIV										
063	.										
C/O LAWRENCE FEDERAL SAVINGS	0000.00A	RES USE CODE	510								
& LOAN--CHESAPEAKE BRANCH											
SECOND AVENUE	1,570	7,680	9,250								
CHESAPEAKE, OHIO 45619	HOMESITE VALUE LISTED BELOW										
PARCEL-ID 18-076-1800.000	1,570	7,680	9,250								
HALL, JERRY D. AND KAREN G.	-00-00 13 HARRY ELLIS SUBDIV										
063	.										
C/O LAWRENCE FEDERAL SAVINGS	0000.00A	RES USE CODE	500								
& LOAN--CHESAPEAKE BRANCH											
SECOND AVENUE	1,570	00	1,570								
CHESAPEAKE, OHIO 45619											
PARCEL-ID 18-077-0100.000											
HALL, JERRY D. AND KAREN G.	-00-00 14 HARRY ELLIS SUBDIV										
RT. 4 BOX 81	.										
PROCTORVILLE, OHIO 45669	0000.00A	RES USE CODE	510								
PARCEL-ID 18-077-0200.000											
	1,400	9,210	10,610								
	HOMESITE VALUE LISTED BELOW										
	1,400	9,210	10,610								
HALL, JERRY & KAREN	-00-00 15 HARRY ELLIS SUBDIV										
063	.PT.										
C/O LAWRENCE FEDERAL SAVINGS	0000.00A	RES USE CODE	510								
& LOAN--CHESAPEAKE BRANCH											
SECOND AVENUE	1,570	00	1,570								
CHESAPEAKE, OHIO 45619											
PARCEL-ID 18-077-0300.000											
NEW, BRIAN CRAIG & TERRESA TAW	-00-00 15 HARRY ELLIS SUBDIV										
NEY	.S PT 5' ON ELLIS DR X 170'										
022	0000.00A	RES USE CODE	500								
C/O TRANSAMERICA				Michael W. + Christina M. Hosey							

TAX RATE 36.40
A/R RED FACTOR 03.3244
OTH RED FACTOR 04.7465

LAWRENCE
TAX DISTRICT

GENERAL TAX LIST AND DUPLICATE OF REAL AND PUBLIC UTILITY PROPERTY
COUNTY REAL ESTATE TAXES AND SPECIAL ASSESSMENTS

18-ROME TWP-FAIRLAND S.D.

TAX YEAR 1991
INTEREST RATE
PAGE NO 2742

12/28/91

OWNER'S NAME MAILING ADDRESS	DESCRIPTION LAND	IMPROVEMENTS	TOTAL VALUE	TAXES CHARGED	DECEMBER TAXES	PENALTY	JUNE TAXES	PENALTY	TOTAL DELINQUENT	C.D. DATE	MEMO
REAL ESTATE TAX SERVICE	1,570	00	1,570								
1105 SCHROCK RD SUITE 437											
COLUMBUS. OHIO 43229											
VOL 557 PG 692											
PARCEL-ID 18-077-0400.000											
04-29-91 TRNSF FROM 18-077-0400.000	TAWNEY, RICHARD AND MARIL										
TAWNEY, RICHARD AND MARILYN	-00-00 15 HARRY ELLIS SUBDIV										
022	.S PT 5' ON ELLIS DR X 170'										
C/O TRANSAMERICA	0000.00A	RES USE CODE	500								
REAL ESTATE TAX SERVICE											
1105 SCHROCK RD SUITE 437	00	00	00								
COLUMBUS. OHIO 43229											
PARCEL-ID 18-077-0400.000											
04-29-91 TRNSF TO 18-077-0400.000	NEW, BRIAN CRAIG & TERRES										
TAWNEY, RICHARD AND MARILYN	-00-00 16 HARRY ELLIS SUBDIV										
022	.										
C/O TRANSAMERICA	0000.00A	RES USE CODE	510								
REAL ESTATE TAX SERVICE											
1105 SCHROCK RD SUITE 437	00	00	00								
COLUMBUS. OHIO 43229											
PARCEL-ID 18-077-0500.000											
04-29-91 TRNSF TO 18-077-0500.000	NEW, BRIAN CRAIG & TERRES										
NEW, BRIAN CRAIG & TERRESA TAW	-00-00 16 HARRY ELLIS SUBDIV			RR#1 Box 79-A							
NEY	.			Proctorville, Ohio 45669							
022	0000.00A	RES USE CODE	510								
C/O TRANSAMERICA				Michael W. + Christina M. Hosey							
REAL ESTATE TAX SERVICE	1,250	5,650	6,900								
1105 SCHROCK RD SUITE 437	HOMESITE VALUE LISTED BELOW										
COLUMBUS. OHIO 43229	1,250	5,650	6,900								
VOL 557 PG 692											
PARCEL-ID 18-077-0500.000											
04-29-91 TRNSF FROM 18-077-0500.000	TAWNEY, RICHARD AND MARIL										
TAWNEY, RICHARD AND MARILYN	-00-00 17 HARRY ELLIS SUBDIV										
022	.PT.										
C/O TRANSAMERICA	0000.00A	RES USE CODE	500								
REAL ESTATE TAX SERVICE											
1105 SCHROCK RD SUITE 437	00	00	00								
COLUMBUS. OHIO 43229											
PARCEL-ID 18-077-0600.000											
04-29-91 TRNSF TO 18-077-0600.000	NEW, BRIAN CRAIG & TERRES										
NEW, BRIAN CRAIG & TERRESA TAW	-00-00 17 HARRY ELLIS SUBDIV										
NEY	.PT.										
022	0000.00A	RES USE CODE	500								
C/O TRANSAMERICA				Michael W. + Christina M. Hosey							
REAL ESTATE TAX SERVICE	320	00	320								
1105 SCHROCK RD SUITE 437											
COLUMBUS. OHIO 43229											

TAX RATE 36.40
A/R RED FACTOR 03.3244
OTH RED FACTOR 04.7465

LAWRENCE
TAX DISTRICT 18-ROME TWP-FAIRLAND S.D.

GENERAL TAX LIST AND DUPLICATE OF REAL AND PUBLIC UTILITY PROPERTY
COUNTY REAL ESTATE TAXES AND SPECIAL ASSESSMENTS

12/28/91

TAX YEAR 1991
INTEREST RATE
PAGE NO 2743

OWNER'S NAME MAILING ADDRESS	DESCRIPTION LAND	IMPROVEMENTS	TOTAL VALUE	TAXES CHARGED	DECEMBER TAXES	PENALTY	JUNE TAXES	PENALTY	TOTAL DELINQUENT	C.D. DATE	MEMO
VOL 557 PG 692 PARCEL-ID 18-077-0600.000											
04-29-91 TRNSF FROM 18-077-0600.000 TAWNEY, RICHARD AND MARIL											
LAWHORN, MARIE M. 137 IROQUIOS TRAIL ONA WEST VIRGINIA 25545 PARCEL-ID 18-077-0700.000	-00-00 17 HARRY ELLIS SUBDIV .S 10' X 170' 0000.00A RES USE CODE 500										
	1,570	00	1,570								
LAWHORN, MARIE M. 137 IROQUIOS TRAIL ONA WEST VIRGINIA 25545 PARCEL-ID 18-077-0800.000	-00-00 18 HARRY ELLIS SUBDIV . 0000.00A RES USE CODE 599										
	1,570	730	2,300								
	HOMESITE VALUE LISTED BELOW										
CHURCH, NANNIE RT. 4 BOX 76 PROCTORVILLE, OHIO 45669 PARCEL-ID 18-077-0900.000	-00-00 19 HARRY ELLIS SUBDIV . 0000.00A RES USE CODE 510										
	1,570	4,120	5,690								
	HOMESITE VALUE LISTED BELOW										
	1,570	4,120	5,690								
SCHINDLER, RAYMOND F. & CATHER INE M. RT. 4 BOX 171 PROCTORVILLE, OHIO 45669 PARCEL-ID 18-077-1100.000	-00-00 1 KAISER SUBDIVISION 0000.00A RES USE CODE 510										
	1,650	12,400	14,050								
	HOMESITE VALUE LISTED BELOW										
	1,650	12,400	14,050								
SCHINDLER, RAYMOND F. & CATHER INE M. RT. 4 BOX 171 PROCTORVILLE, OHIO 45669 PARCEL-ID 18-077-1200.000	-00-00 2 KAISER SUBDVISION 0000.00A RES USE CODE 500										
	1,650	00	1,650								
SYDENSTRICKER, MARGARET I & VO ITIK, MARCELLA J. RT. 4, BOX 144 PROCTORVILLE, OHIO 45669 VOL 550 PG 305 PARCEL-ID 18-077-1300.000	-00-00 3 KAISER SUBDIVISION 0000.00A RES USE CODE 510										
	1,650	11,500	13,150								
	HOMESITE VALUE LISTED BELOW										
	1,650	11,500	13,150								
REED, ARBUTUS R.R. 4 BOX 60 CHESAPEAKE, OHIO 45619 PARCEL-ID 18-077-1400.000	-00-00 4 KAISER SUBDIVISION 0000.00A RES USE CODE 500										
	1,650	00	1,650								
HOLDERBY, WILLIAM H. & JANET S . RT. 4, BOX 146 PROCTORVILLE, OHIO 45669 PARCEL-ID 18-077-1500.000	-00-00 5 KAISER SUBDIVISION 0000.00A RES USE CODE 510										
	1,650	8,970	10,620								
	HOMESITE VALUE LISTED BELOW										
	1,650	8,970	10,620								

TAX RATE 36.40
A/R RED FACTOR 03.3244
OTH RED FACTOR 04.7465

LAWRENCE
TAX DISTRICT 18-ROME TWP-FAIRLAND S.D.

GENERAL TAX LIST AND DUPLICATE OF REAL AND PUBLIC UTILITY PROPERTY
COUNTY REAL ESTATE TAXES AND SPECIAL ASSESSMENTS

12/28/91

TAX YEAR 1991
INTEREST RATE
PAGE NO 2744

OWNER'S NAME MAILING ADDRESS	DESCRIPTION LAND	IMPROVEMENTS	TOTAL VALUE	TAXES CHARGED	DECEMBER TAXES	PENALTY	JUNE TAXES	PENALTY	TOTAL DELINQUENT	C.D. DATE	MEMO
BURCHAM, STEPHEN D. & DEBORAH L. 022 C/O TRANSAMERICA REAL ESTATE TAX SERVICE 1105 SCHROCK RD SUITE 437 COLUMBUS, OHIO 43229 PARCEL-ID 18-077-1600.000	-00-00 6 KAISER SUBDIVISION 0000.00A RES USE CODE 510										
	1,650	11,110	12,760								
	HOMESITE VALUE LISTED BELOW										
	1,650	11,110	12,760								
PATTERSON, AGNES KAISER STREET RT. 4, BOX 149 PROCTORVILLE, OHIO 45669 PARCEL-ID 18-077-1700.000	-00-00 7 KAISER SUBDIVISION 0000.00A RES USE CODE 500			Walker, Dwayne Alan + Connie L.							
	1,650	00	1,650								
PATTERSON, AGNES KAISER STREET RT. 4, BOX 149 PROCTORVILLE, OHIO 45669 PARCEL-ID 18-077-1800.000	-00-00 8 KAISER SUBDIVISION 0000.00A RES USE CODE 510			Walker, Dwayne Alan Connie L.							
	1,650	18,570	20,220								
STEED, OTTIE A. JR. RT. 4 BOX 157 PROCTORVILLE, OHIO VOL 549 PG 193 PARCEL-ID 18-078-0100.000	-00-00 9 KAISER SUBDIVISION 0000.00A RES USE CODE 510										
	1,650	10,640	12,290								
	HOMESITE VALUE LISTED BELOW										
	1,650	10,640	12,290								
MICHAEL, HESTER RT. 4 BOX 153 KAISER ST PROCTORVILLE, OHIO VOL 554 PG 329 PARCEL-ID 18-078-0200.000	-00-00 10 KAISER SUBDIVISION 0000.00A RES USE CODE 510										
	1,650	9,350	11,000								
	HOMESITE VALUE LISTED BELOW										
	1,650	9,350	11,000								
12-14-90 TRNSF FROM 18-078-0200.000 MICHAEL, BERKLEY & HESTER											
MICHAEL, BERKLEY & HESTER RT. 4 BOX 153 KAISER ST PROCTORVILLE, OHIO PARCEL-ID 18-078-0200.000	-00-00 10 KAISER SUBDIVISION 0000.00A RES USE CODE 510										
	00	00	00								
12-14-90 TRNSF TO 18-078-0200.000 MICHAEL, HESTER											
SHEETS, DAVID H & SUSAN G. 063 C/O LAWRENCE FEDERAL SAVINGS & LOAN--CHESAPEAKE BRANCH SECOND AVENUE CHESAPEAKE, OHIO 45619 PARCEL-ID 18-078-0300.000	-00-00 11 KAISER SUBDIVISION 0000.00A RES USE CODE 510			atcl Sheets, David H.							
	1,650	13,300	14,950								
	HOMESITE VALUE LISTED BELOW										
	1,650	13,300	14,950								
PLUMLEY, VIVIAN M. RT. 4 BOX 156 PROCTORVILLE, OHIO 45669-0000 VOL 551 PG 267 PARCEL-ID 18-078-0400.000	-00-00 12 KAISER SUBDIVISION 0000.00A RES USE CODE 510										
	1,650	9,850	11,500								
	HOMESITE VALUE LISTED BELOW										
	1,650	9,850	11,500								
MURPHY, GLENDENE RT. 4 BOX 158	-00-00 13 KAISER SUBDIVISION 0000.00A RES USE CODE 510										

TAX RATE 36.40
A/R RED FACTOR 03.3244
OTH RED FACTOR 04.7465

LAWRENCE
TAX DISTRICT 18-ROME TWP-FAIRLAND S.D.

GENERAL TAX LIST AND DUPLICATE OF REAL AND PUBLIC UTILITY PROPERTY
COUNTY REAL ESTATE TAXES AND SPECIAL ASSESSMENTS

12/28/91

TAX YEAR 1991
INTEREST RATE
PAGE NO 2745

OWNER'S NAME MAILING ADDRESS	DESCRIPTION LAND	IMPROVEMENTS	TOTAL VALUE	TAXES CHARGED	DECEMBER TAXES	PENALTY	JUNE TAXES	PENALTY	TOTAL DELINQUENT	C.D. DATE	MEMO
PROCTORVILLE, OHIO 45669 PARCEL-ID 18-078-0500.000	1,650	15,040	16,690								
	HOMESITE VALUE LISTED BELOW										
	1,650	15,040	16,690								
MURPHY, GLENDENE RT. 4 BOX 158 PROCTORVILLE, OHIO 45669 PARCEL-ID 18-078-0600.000	-00-00 14 KAISER SUBDIVISION 0000.00A RES USE CODE 599										
	1,650	1,660	3,310								
BRAMMER, ROY CARL & EULA M. RT. 4 BOX 160 KAISER ST PROCTORVILLE, OHIO 45669 PARCEL-ID 18-078-0700.000	-00-00 15 KAISER SUBDIVISION 0000.00A RES USE CODE 510										
	1,650	5,920	7,570								
	HOMESITE VALUE LISTED BELOW										
	1,650	5,920	7,570								
BARKER, JERRY R. & BETTY R. 063 C/O LAWRENCE FEDERAL SAVINGS & LOAN--CHESAPEAKE BRANCH SECOND AVENUE CHESAPEAKE, OHIO 45619 PARCEL-ID 18-078-0800.000	-00-00 16 KAISER SUBDIVISION 0000.00A RES USE CODE 510										
	1,610	8,280	9,890								
	HOMESITE VALUE LISTED BELOW										
	1,610	8,280	9,890								
SMITH, RHONDA K. 002 C/O CHEMICAL MORTGAGE ATTN.- TAX DEPT. 200 OLD WILSON BRIDGE RD. WORTHINGTON, OHIO 43085 PARCEL-ID 18-078-0900.000	-00-00 17 KAISER SUBDIVISION 0000.00A RES USE CODE 510										
	1,890	9,040	10,930								
	HOMESITE VALUE LISTED BELOW										
	1,890	9,040	10,930								
ALIFF, DENNIS R. & REBECCA D. RT 4 BOX 163 KAISER ST. PROCTORVILLE, OHIO 45669 PARCEL-ID 18-078-1000.000	-00-00 18 KAISER SUBDIVISION 0000.00A RES USE CODE 500										
	1,650	00	1,650								
HARBOUR, CLYDE I. & ANNE B. RT. 4 BOX 159 PROCTORVILLE, OHIO PARCEL-ID 18-078-1100.000	-00-00 19 KAISER SUBDIVISION 0000.00A RES USE CODE 500										
	1,650	00	1,650								
HARBOUR, CLYDE I. & ANNE B. BOX 175 KAISER ST. PROCTORVILLE, OHIO PARCEL-ID 18-078-1200.000	-00-00 20 KAISER SUBDIVISION 0000.00A RES USE CODE 510										
	1,650	22,940	24,590								
	HOMESITE VALUE LISTED BELOW										
	1,650	22,940	24,590								
HARBOUR, CLYDE I. & ANNE B. RT. 4 BOX 159 PROCTORVILLE, OHIO PARCEL-ID 18-078-1300.000	-00-00 21 KAISER SUBDIVISION 0000.00A RES USE CODE 500										
	1,650	00	1,650								
GARDNER, JOANNE C/O JOAN GARDNER RT. 3 BOX 29	-00-00 22 KAISER SUBDIVISION 0000.00A RES USE CODE 500										

TAX RATE 36.40
A/R RED FACTOR 03.3244
OTH RED FACTOR 04.7465

LAWRENCE
TAX DISTRICT 18-ROME TWP-FAIRLAND S.D.

GENERAL TAX LIST AND DUPLICATE OF REAL AND PUBLIC UTILITY PROPERTY
COUNTY REAL ESTATE TAXES AND SPECIAL ASSESSMENTS

12/28/91

TAX YEAR 1991
INTEREST RATE
PAGE NO 2746

OWNER'S NAME MAILING ADDRESS	DESCRIPTION LAND	IMPROVEMENTS	TOTAL VALUE	TAXES CHARGED	DECEMBER TAXES	PENALTY	JUNE TAXES	PENALTY	TOTAL DELINQUENT	C.D. DATE	MEMO
PROCTORVILLE, OH. 45669-0000 PARCEL-ID 18-078-1400.000	1,650	00	1,650	Jimmie C & JoAnne D. Gardner							
GARDNER, JOANNE C/O JOAN GARDNER RT. 3 BOX 29 PROCTORVILLE, OH. 45669-0000 PARCEL-ID 18-078-1500.000	-00-00 23 KAISER SUBDIVISION 0000.00A RES USE CODE 500										
	1,650	00	1,650	Same -							
YOUNG, RAYMOND C. & SHEILA L. 008 C/O THE LEADER MORTGAGE CO. SUITE 650 1015 EUCLID AVE. CLEVELAND, OHIO 44115 PARCEL-ID 18-078-1600.000	-00-00 24 KAISER SUBDIVISION 0000.00A RES USE CODE 510										
	1,650	12,700	14,350								
	HOMESITE VALUE LISTED BELOW										
	1,650	12,700	14,350								
JONES, MARY MARTHA RT. 4, BOX 154 PROCTORVILLE, OH. 45669-0000 PARCEL-ID 18-078-1700.000	-00-00 25 KAISER SUBDIVISION 0000.00A RES USE CODE 510										
	1,650	10,970	12,620								
SHACKELFORD, RONALD W. & SANDR A J. 022 C/O TRANSAMERICA REAL ESTATE TAX SERVICE 1105 SCHROCK RD SUITE 437 COLUMBUS. OHIO 43229 PARCEL-ID 18-078-1800.000	-00-00 26 KAISER SUBDIVISION 0000.00A RES USE CODE 510										
	1,650	16,860	18,510								
	HOMESITE VALUE LISTED BELOW										
	1,650	16,860	18,510								
JONES, JOHN W. & JOYCE M. 013 C/O CITYFED MORTGAGE COMPANY ATTM: TAX DEPARTMENT 30 WARDER STREET SPRINGFIELD, OHIO 45501 PARCEL-ID 18-079-0100.000	-00-00 27 KAISER SUBDIVISION 0000.00A RES USE CODE 510										
	1,650	10,870	12,520								
	HOMESITE VALUE LISTED BELOW										
	1,650	10,870	12,520								
HAMLIN, JACK ALLEN & TREVA JO RT. 4 BOX 150 PROCTORVILLE, OH. 45669-0000 PARCEL-ID 18-079-0200.000	-00-00 28 KAISER SUBDIVISION 0000.00A RES USE CODE 510										
	1,650	9,640	11,290								
	HOMESITE VALUE LISTED BELOW										
	1,650	9,640	11,290								
JENKINS, JESSIE & MARY MAXINE RT.2 BOX 79 PROCTORVILLE, OHIO 45669-0000 180790800 PARCEL-ID 18-079-0400.000	15-01-23 714 W END 0025.00A AGR USE CODE 121 AUV										
	1,460	420	1,880								
CARPENTER, HAZEL PROCTORVILLE, OHIO PARCEL-ID 18-079-0500.000	15-01-23 714 PT 66' ON RDX100' ST.HY.EASE.NO. 17LA 0000.15A USE CODE 610										

TAX RATE 36.40
A/R RED FACTOR 03.3244
OTH RED FACTOR 04.7465

LAWRENCE
TAX DISTRICT

GENERAL TAX LIST AND DUPLICATE OF REAL AND PUBLIC UTILITY PROPERTY
COUNTY REAL ESTATE TAXES AND SPECIAL ASSESSMENTS

18-ROME TWP-FAIRLAND S.D.

TAX YEAR 1991
INTEREST RATE
PAGE NO 2747

12/28/91

OWNER'S NAME MAILING ADDRESS	DESCRIPTION LAND	IMPROVEMENTS	TOTAL VALUE	TAXES CHARGED	DECEMBER TAXES	PENALTY	JUNE TAXES	PENALTY	TOTAL DELINQUENT	C.D. DATE	MEMO
	00	00	00								
01-11-91 TRNSF TO 18-079-0500.000	WILLIAMSON, FERN										
WILLIAMSON, FERN RT 3 BOX 409 PROCTORVILLE, OHIO 45669 VOL 554 PG 607 PARCEL-ID 18-079-0500.000	15-01-23 714 PT 66' ON RDX100' ST.HY.EASE.NO. 17LA 0000.15A USE CODE 610 120 00 120										
01-11-91 TRNSF FROM 18-079-0500.000	CARPENTER, HAZEL										
CARPENTER, HAZEL RT.3 BOX 545B PROCTORVILLE, OHIO 45669 PARCEL-ID 18-079-0600.000	15-1-23 714 65.72AC AGR USE CODE 100 00 00 00										
01-11-91 TRNSF TO 18-079-0600.000	WILLIAMSON, FERN										
WILLIAMSON, FERN RT 3 BOX 409 PROCTORVILLE, OHIO 45669 VOL 554 PG 607 PARCEL-ID 18-079-0600.000	15-1-23 714 65.72AC AGR USE CODE 100 10,130 160 10,290										
01-11-91 TRNSF FROM 18-079-0600.000	CARPENTER, HAZEL										
~~NEWMAN, GILBERT O.~~ Carpenter, Perry + Hazel ROCKWOOD AVE. CHESAPEAKE, OHIO PARCEL-ID 18-079-0700.000 Vol 391 Pg 290	15-01-23 714 ST.HY.EASE.NO.18L A 0009.13A USE CODE 610 120 00 120										
Jesse JENKINS, ~~JESSIE~~ & MARY MAXINE RT. 2 BOX 79 PROCTORVILLE, OHIO 45669-0000 PARCEL-ID 18-079-0800.000 V. 323 Pg. 137	15-01-23 715,716 W END 0034.00A AGR USE CODE 100 AUV 730 00 730			1.78 Ac 0800.001 Harold R. Edwards—							
NEWMAN, LOLA BELLE ET AL R.R. 1, BOX 109 KITTS HILL, OHIO 45645 PARCEL-ID 18-079-0900.000	15-01-23 715,716 N SIDE MID.PT . 0035.00A AGR USE CODE 100 AUV 850 00 850										
JENKINS, JESSIE & MARY MAXINE RT.2 BOX 79 PROCTORVILLE, OHIO 45669-0000 PARCEL-ID 18-079-1000.000	15-01-23 715,716 MID. 0035.00A AGR USE CODE 121 AUV 860 00 860										
NEWMAN, LOLA BELLE ET AL R.R. 1, BOX 109 KITTS HILL, OHIO 45645 PARCEL-ID 18-079-1100.000	15-01-23 715,716 W PT OF E END 717 N PT. OF E END 0039.24A AGR USE CODE 121 AUV 940 00 940										

TAX RATE 36.40
A/R RED FACTOR 03.3244
OTH RED FACTOR 04.7465

LAWRENCE
TAX DISTRICT

GENERAL TAX LIST AND DUPLICATE OF REAL AND PUBLIC UTILITY PROPERTY
COUNTY REAL ESTATE TAXES AND SPECIAL ASSESSMENTS

18-ROME TWP-FAIRLAND S.D.

TAX YEAR 1991
INTEREST RATE
PAGE NO 2748

12/28/91

OWNER'S NAME MAILING ADDRESS	DESCRIPTION LAND	IMPROVEMENTS	TOTAL VALUE	TAXES CHARGED	DECEMBER TAXES	PENALTY	JUNE TAXES	PENALTY	TOTAL DELINQUENT	C.D. DATE	MEMO
NEWMAN, LOLA BELLE ET AL RT. 2 KITTS HILL, OHIO PARCEL-ID 18-079-1200.000	15-01-23 715,716 W PT OF E END ST.HY.EASE.NO. 9LA 0000.76A USE CODE 610 120 00 120										
BOSTER, EDGAR & RHODA RT. 1 PROCTORVILLE, OHIO PARCEL-ID 18-079-1300.000	15-01-23 715,716 E END ST.HY.EASE.NO. 13LA 0007.77A USE CODE 610 120 00 120										
SUTTON, LYNDEL E. & ALMA 2600 CADILLAC ST. DAYTON 39, OHIO PARCEL-ID 18-079-1400.000	15-01-23 715,716 E END PT. ST.HY.EASE.NO. 14LA 0000.25A USE CODE 610 120 00 120										
MILLER, NONDAS C/O JULIA SHAMBLIN MILLER, OHIO PARCEL-ID 18-079-1500.000	15-01-23 715,716 E END PT. ST.HY.EASE.NO. 16LA 0006.70A USE CODE 610 120 00 120										
LAUDERMAN, EARL & ALICE RT. 1 PROCTORVILLE, OHIO PARCEL-ID 18-079-1600.000	15-01-23 715,716 E END PT. ST.HY.EASE.NO. 15LA 0000.17A USE CODE 610 120 00 120										
SHAMBLIN, JULIA L. & MILLER, N MILLER, OHIO PARCEL-ID 18-079-1700.000	15-01-23 715,716 E END PT. ST.HY.EASE.NO. 103LA 0000.23A USE CODE 610 120 00 120										
WOOD, WINFORD & NORMA 1433 GRANT DR. HUNTINGTON, W. VA. PARCEL-ID 18-079-1800.000	15-01-23 715,716 PT. E END ST.HY.EASE.NO. 12LA 0001.00A USE CODE 610 120 00 120										
WOOD, WINFORD & NORMA 1433 GRANT DR. HUNTINGTON, W. VA. PARCEL-ID 18-080-0100.000	15-01-23 716 E END PT. BET RD &RIVER ST.HY.EASE. NO. 11L A 0003.65A USE CODE 610 120 00 120										
BOSTER, DANIEL RT. 1, BOX 87, BIG PADDY PROCTORVILLE, OHIO PARCEL-ID 18-080-0200.000	15-01-23 716,717 E END ST.HY.EASE.NO. 11LA 0002.00A USE CODE 610										

TAX RATE 36.40
A/R RED FACTOR 03.3244
OTH RED FACTOR 04.7465

LAWRENCE
TAX DISTRICT 18-ROME TWP-FAIRLAND S.D.

GENERAL TAX LIST AND DUPLICATE OF REAL AND PUBLIC UTILITY PROPERTY
COUNTY REAL ESTATE TAXES AND SPECIAL ASSESSMENTS

12/28/91

TAX YEAR 1991
INTEREST RATE
PAGE NO 2749

OWNER'S NAME MAILING ADDRESS	DESCRIPTION			TAXES CHARGED	DECEMBER TAXES	PENALTY	JUNE TAXES	PENALTY	TOTAL DELINQUENT	C.D. DATE	MEMO
	LAND	IMPROVEMENTS	TOTAL VALUE								
	120	00	120								
MCCOMAS, LOWELL E. & MAUD C. RT. 4 BOX 218 GARDNER L PROCTORVILLE, OHIO 45669-000A PARCEL-ID 18-080-0300.000	15-01-23 716, 717 E END ST HY EASEMENT PT PARCNO 10-L 0009.18A USE CODE 610										
	120	00	120								
DINGUS, BILL & DONNA & GILLEN H. ROBERT & DOLLIE F. RT. 1 BOX 437 SOUTH POINT, OHIO 45680 PARCEL-ID 18-080-0400.000	15-01-23 716 717 LESS 2 A 0037.06A AGR USE CODE 121 AUV										
	910	00	910								
WIREMAN, PAUL & BONNIE C/O LAYNE WIREMAN RT 1 BOX 561 PROCTORVILLE, OHIO 45669 PARCEL-ID 18-080-0401.000	15-01-23 716 717 PT 0002.94A RES USE CODE 500			Layne Wireman –							
	2,080	160	2,240								
LEVISAY & WEST, INC. AN OHIO CORP. P.O. BOX 203 CROWN CITY, OHIO 45623 PARCEL-ID 18-080-0500.000	15-01-23 716,717 PT W END 0000.50A AGR USE CODE 100			Ferris, Robert L. + Terry L.							
	120	00	120								
LEVISAY & WEST, INC. AN OHIO CORP. RT. 3 BOX 545-C PROCTORVILLE, OHIO 45669 PARCEL-ID 18-080-0600.000	15-01-23 716,717 W END LESS.50 A 0045.30A AGR USE CODE 100			0600.001 0.03 Ac Ferris, Robert L. + Terry L.							
	6,970	00	6,970								
MCCOMAS, LOWELL E. & MAUD C. RT. 4 BOX 218 GARDNER L PROCTORVILLE, OHIO 45669-000A PARCEL-ID 18-080-0700.000	15-01-23 717 E END ON RIVER ST HY EASEMENT PT PARCNO 10-L 0001.75A USE CODE 610										
	120	00	120								
NELSON, LLOYD R. & PATRICIA G. RT. 2 BOX 469 SOUTH POINT, OHIO 45680-000 PARCEL-ID 18-080-0800.000	15-01-23 718,719 WHOLE 718&E P T719 0046.32A AGR USE CODE 121 AUV										
	1,130	00	1,130								
OVERBY, ANNA H. & KIMBER-LOU RT. 3 PROCTORVILLE, OHIO PARCEL-ID 18-080-0900.000	15-01-23 718,719 E PT. W END ST.HY.EASE.NO. 4E NE PT. 0002.57A USE CODE 610										
	120	00	120								
OVERBY, ANNA H. & KIMBER-LOU RT. 1 BOX 397 PROCTORVILLE, OHIO 45669 PARCEL-ID 18-080-1000.000	15-01-23 718,719 E PT W END 0042.59A AGR USE CODE 100										
	6,550	00	6,550								

TAX RATE 36.40
A/R RED FACTOR 03.3244
OTH RED FACTOR 04.7465

LAWRENCE
TAX DISTRICT 18-ROME TWP-FAIRLAND S.D.

GENERAL TAX LIST AND DUPLICATE OF REAL AND PUBLIC UTILITY PROPERTY
COUNTY REAL ESTATE TAXES AND SPECIAL ASSESSMENTS

12/28/91

TAX YEAR 1991
INTEREST RATE
PAGE NO 2750

OWNER'S NAME MAILING ADDRESS	DESCRIPTION			TAXES CHARGED	DECEMBER TAXES	PENALTY	JUNE TAXES	PENALTY	TOTAL DELINQUENT	C.D. DATE	MEMO
	LAND	IMPROVEMENTS	TOTAL VALUE								
DINGUS, BILL & DONNA & GILLEN, H. ROBERT & DOLLIE F. RT. 1 BOX 437 SOUTH POINT,, OHIO 45680 PARCEL-ID 18-080-1100.000	15-01-23 717 E END LESS 10A. 0028.24A AGR USE CODE 121 AUV										
	690	00	690								
DINGUS, BILL & DONNA & GILLEN, H. ROBERT & DOLLIE F. RT. 1 PROCTORVILLE, OHIO PARCEL-ID 18-080-1200.000	15-01-23 717 E END LESS 10AC. ST.HY.EASE.NO. 8LA E PT. 0004.31A USE CODE 610										
	120	00	120								
MORROW, JEWELL WHEATON RT. 1, BOX 297 PROCTORVILLE, OHIO PARCEL-ID 18-080-1300.000	15-01-23 717 PT E END 0010.00A AGR USE CODE 101										
	3,500	9,360	12,860								
	HOMESITE VALUE LISTED BELOW										
	3,500	9,360	12,860								
LEVISAY & WEST, INC. AN OHIO CORP. RT. 3 BOX 545-C PROCTORVILLE, OHIO 45669 PARCEL-ID 18-080-1400.000	15-01-23 718 W END 0012.08A AGR USE CODE 100										
	1,850	00	1,850								
GILLETTE, PAUL M. RT. 1 BOX 590 PROCTORVILLE, OHIO 45669 PARCEL-ID 18-080-1500.000	15-01-23 419 PT W END LESS 0.29ACS 0001.36A RES USE CODE 511										
	1,730	3,230	4,960								
	HOMESITE VALUE LISTED BELOW										
	1,270	3,230	4,500								
GILLETTE, PAUL M. LIFE EST & G ILLETTE, GARY R., REM R. 1 BOX 590 PROCTORVILLE, OHIO 45669 PARCEL-ID 18-080-1501.000	15-01-23 719 PT W END PT 0000.29A RES USE CODE 511			Bertus und [illegible] ux. Gary L. Gillette –							
	530	5,160	5,690								
	HOMESITE VALUE LISTED BELOW										
	530	5,160	5,690								
DROWN, HOMER & MARGARET RT. 1 BOX 581 PROCTORVILLE, OH. 45669-0000 PARCEL-ID 18-080-1600.000	15-01-23 718 NE COR ON RIVER 0000.50A RES USE CODE 511										
	1,650	9,350	11,000								
	HOMESITE VALUE LISTED BELOW										
	1,650	9,350	11,000								
GILLETTE, GERTRUDE RT. 1 BOX 595 PROCTORVILLE, OHIO 45669-000 VOL 561 PG 424 PARCEL-ID 18-080-1700.000	15-01-23 719W END LESS 1.65A P T& LESS 1.93A 0067.44A AGR USE CODE 121 AUV										
	2,240	00	2,240								
10-04-91 TRNSF FROM 18-080-1700.000 GILLETTE, ROBERT P. & GER											
GILLETTE, ROBERT P. & GERTRUDE RT. 1 BOX 595 PROCTORVILLE, OHIO 45669-000 PARCEL-ID 18-080-1700.000	15-01-23 719W END LESS 1.65A P T& LESS 1.93A 0067.44A AGR USE CODE 121										

TAX RATE 36.40
A/R RED FACTOR 03.3244
OTH RED FACTOR 04.7465

LAWRENCE
TAX DISTRICT

GENERAL TAX LIST AND DUPLICATE OF REAL AND PUBLIC UTILITY PROPERTY
COUNTY REAL ESTATE TAXES AND SPECIAL ASSESSMENTS

18-ROME TWP-FAIRLAND S.D.

12/28/91

TAX YEAR 1991
INTEREST RATE
PAGE NO 2751

OWNER'S NAME MAILING ADDRESS	DESCRIPTION LAND	IMPROVEMENTS	TOTAL VALUE	TAXES CHARGED	DECEMBER TAXES	PENALTY	JUNE TAXES	PENALTY	TOTAL DELINQUENT	C.D. DATE	MEMO
10-04-91 TRNSF TO 18-080-1700.000	00	00	00								
	GILLETTE, GERTRUDE										
HAGAR, AVENELLE LOUISE 207 SANTA FE CARNEY, OKLAHOMA 74832 VOL 558 PG 182 PARCEL-ID 18-080-1701.000	15-01-23 719 W END PT 0000.34A	RES USE CODE 501									
	1,090	00	1,090								
05-13-91 TRNSF FROM 18-080-1701.000	HAGER, ALVIN & AVENELLE										
HAGER, ALVIN & AVENELLE C/O JACK LOCKHART RT 4 BOX 348 CHESAPEAKE, OHIO 45619 PARCEL-ID 18-080-1701.000	15-01-23 719 W END PT 0000.34A	RES USE CODE 501									
	00	00	00								
05-13-91 TRNSF TO 18-080-1701.000	HAGAR, AVENELLE LOUISE										
HAGER, TODD & PAM 835 1/2 9TH AVE HUNTINGTON, WVA 25701 VOL 548 PG 564 PARCEL-ID 18-080-1702.000	15-01-23 719 W END PT 0000.34A	RES USE CODE 501									
	1,090	00	1,090								
DORNON, WILLARD E. & EUNICE L. P. O. BOX 176 PROCTORVILLE, OHIO 45669 PARCEL-ID 18-080-1703.000	15-01-23 719 W END PT 0000.34A	RES USE CODE 510									
	1,090	17,910	19,000								
BRISTER, JAMES MICHAEL 019 C/O SOURCE ONE MORTGAGE SE COS. 27555 FARMINGTON ROAD P. O. BOX 1800 FARMINGTON HILLS, M 48018 VOL 559 PG 229 PARCEL-ID 18-080-1704.000	15-1-23 719 W END PT (SURVEY-' 83 DUP) LESS 0.19A. BAL=0.04AC	RES USE CODE 501									
	280	00	280								
06-27-91 TRNSF FROM 18-080-1704.000	BRISTER, JAMES MICHAEL AN										
BRISTER, JAMES MICHAEL AND DEB RA ANN 019 C/O SOURCE ONE MORTGAGE SE CO 27555 FARMINGTON ROAD P. O. BOX 1800 FARMINGTON HILLS, M 48018 PARCEL-ID 18-080-1704.000	15-1-23 719 W END PT (SURVEY-' 83 DUP) LESS 0.19A. BAL=0.04AC S.	RES USE CODE 501									
	00	00	00								
06-27-91 TRNSF TO 18-080-1704.000	BRISTER, JAMES MICHAEL										
MACRI, DON T. & BETTY R. 3242 CHASE ST. HUNTINGTON, WVA 25704 PARCEL-ID 18-080-1705.000	15-1-23 719 W END PT LESS 0.15 A. BAL. 0.19ACS.	RES USE CODE 501									

TAX RATE 36.40
A/R RED FACTOR 03.3244
OTH RED FACTOR 04.7465

LAWRENCE
TAX DISTRICT

GENERAL TAX LIST AND DUPLICATE OF REAL AND PUBLIC UTILITY PROPERTY
COUNTY REAL ESTATE TAXES AND SPECIAL ASSESSMENTS

18-ROME TWP-FAIRLAND S.D.

12/28/91

TAX YEAR 1991
INTEREST RATE
PAGE NO 2752

OWNER'S NAME MAILING ADDRESS	DESCRIPTION LAND	IMPROVEMENTS	TOTAL VALUE	TAXES CHARGED	DECEMBER TAXES	PENALTY	JUNE TAXES	PENALTY	TOTAL DELINQUENT	C.D. DATE	MEMO
	1,250	00	1,250								
CALLICOAT, KENNETH & BETTY R. 1 BOX 566 PROCTORVILLE, OHIO 45669-0000 PARCEL-ID 18-080-1706.000	15-01-23 719 W END PT 0000.35A	RES USE CODE 511									
	2,460	15,530	17,990								
BRISTER, JAMES MICHAEL 019 C/O SOURCE ONE MORTGAGE SE CO 27555 FARMINGTON ROAD P. O. BOX 1800 FARMINGTON HILLS, M 48018 VOL 559 PG 229 PARCEL-ID 18-080-1707.000	18-01-23 719 PT W END PT 0000.19A	RES USE CODE 511									
	1,730	12,400	14,130								
06-27-91 TRNSF FROM 18-080-1707.000	BRISTER, JAMES MICHAEL AN										
BRISTER, JAMES MICHAEL AND DEB RA ANN 019 C/O SOURCE ONE MORTGAGE SE CO 27555 FARMINGTON ROAD P. O. BOX 1800 FARMINGTON HILLS, M 48018 PARCEL-ID 18-080-1707.000	18-01-23 719 PT W END PT 0000.19A	RES USE CODE 511									
	00	00	00								
06-27-91 TRNSF TO 18-080-1707.000	BRISTER, JAMES MICHAEL										
BRISTER, JAMES MICHAEL AND DEB RA ANN 019 C/O SOURCE ONE MORTGAGE SE CO 27555 FARMINGTON ROAD P. O. BOX 1800 FARMINGTON HILLS, M 48018 PARCEL-ID 18-080-1708.000	15-1-23 PT 719 W END PT 0.15AC S.	RES USE CODE 500									
	00	00	00								
06-27-91 TRNSF TO 18-080-1708.000	BRISTER, JAMES MICHAEL										
BRISTER, JAMES MICHAEL 019 C/O SOURCE ONE MORTGAGE SE CO 27555 FARMINGTON ROAD P. O. BOX 1800 FARMINGTON HILLS, M 48018 VOL 559 PG 229 PARCEL-ID 18-080-1708.000	15-1-23 PT 719 W END PT 0.15AC S.	RES USE CODE 500									
	2,220	00	2,220								
06-27-91 TRNSF FROM 18-080-1708.000	BRISTER, JAMES MICHAEL AN										
HAGAR, AVENELLE LOUISE 207 SANTA FE CARNEY, OKLAHOMA 74832 VOL 558 PG 182 PARCEL-ID 18-080-1800.000	15-01-23 PT. 0000.32A	RES USE CODE 501									
	1,090	00	1,090								

TAX RATE 36.40
A/R RED FACTOR 03.3244
OTH RED FACTOR 04.7465

LAWRENCE
TAX DISTRICT 18-ROME TWP-FAIRLAND S.D.

GENERAL TAX LIST AND DUPLICATE OF REAL AND PUBLIC UTILITY PROPERTY
COUNTY REAL ESTATE TAXES AND SPECIAL ASSESSMENTS

12/28/91

TAX YEAR 1991
INTEREST RATE
PAGE NO 2753

OWNER'S NAME MAILING ADDRESS	DESCRIPTION LAND	IMPROVEMENTS	TOTAL VALUE	TAXES CHARGED	DECEMBER TAXES	PENALTY	JUNE TAXES	PENALTY	TOTAL DELINQUENT	C.D. DATE	MEMO
HAGAR, ALVA D. & AVENELL C/O JACK LOCKHART RT. 4 BOX 348 CHESAPEAKE, OHIO 45619 PARCEL-ID 18-080-1800.000	15-01-23 PT. 0000.32A RES USE CODE 501 00	00	00								
05-13-91 TRNSF TO 18-080-1800.000 HAGAR, AVENELLE LOUISE											
GILLETTE, ROBERT P. PROCTORVILLE, OHIO PARCEL-ID 18-081-0100.000	15-01-23 719 PT W END ST.HY.EASE.NO. 2 N END 0000.24A USE CODE 610 120	00	120								
MACRI, DON T. & BETTY R. 3242 CHASE ST HUNTINGTON, WVA 25704 PARCEL-ID 18-081-0200.000	15-01-23 719 W END PT. 0000.23A RES USE CODE 501 850	00	850								
MEADOWS, BERNARD & ESTHER REBE RT. 1 BOX 569 PROCTORVILLE, OHIO 45669-0000 PARCEL-ID 18-081-0201.000	-00-00 PT W END 0000.21A RES USE CODE 501 2,460	00	2,460								
MEADOWS, BERNARD & ESTHER REBE RT. 1 BOX 569 PROCTORVILLE, OHIO 45669-0000 PARCEL-ID 18-081-0202.000	-00-00 PT W END 0000.21A RES USE CODE 511 2,460	23,210	25,670								
DORNON, WILLARD E. & EUNICE L. 116 ROBERTS ST. SOUTH POINT, OHIO 45680 PARCEL-ID 18-081-0300.000	15-01-23 719 PT W END LESS 0.14 S PT 0000.22A RES USE CODE 501 1,770	00	1,770								
BALL, DONALD D. & LOIS J. RT. 1 BOX 565 PROCTORVILLE, OHIO 45669-000 PARCEL-ID 18-081-0301.000	15-01-23 719 PT W END S PT 0000.14A RES USE CODE 501 1,370	00	1,370								
BALL, DONALD D. & LOIS J. RT. 1 BOX 565 PROCTORVILLE, OHIO 45669 PARCEL-ID 18-081-0400.000	15-01-23 719 PT. 0000.42A RES USE CODE 511 4,870 HOMESITE VALUE LISTED BELOW 4,870	20,690 20,690	25,560 25,560								
BALL, DONALD D. & LOIS J. RT. 1 BOX 565 PROCTORVILLE, OHIO 45669-0000	15-01-23 719 PT W END 0000.12A RES USE CODE 501										

TAX RATE 36.40
A/R RED FACTOR 03.3244
OTH RED FACTOR 04.7465

LAWRENCE
TAX DISTRICT 18-ROME TWP-FAIRLAND S.D.

GENERAL TAX LIST AND DUPLICATE OF REAL AND PUBLIC UTILITY PROPERTY
COUNTY REAL ESTATE TAXES AND SPECIAL ASSESSMENTS

12/28/91

TAX YEAR 1991
INTEREST RATE
PAGE NO 2754

OWNER'S NAME MAILING ADDRESS	DESCRIPTION LAND	IMPROVEMENTS	TOTAL VALUE	TAXES CHARGED	DECEMBER TAXES	PENALTY	JUNE TAXES	PENALTY	TOTAL DELINQUENT	C.D. DATE	MEMO
PARCEL-ID 18-081-0500.000	440	00	440								
BALL, DONALD D. & LOIS J. RT. 1 BOX 565 PROCTORVILLE, OHIO 45669 PARCEL-ID 18-081-0501.000	15-01-23 719 PT W END PT 0000.21A RES USE CODE 501 810	00	810								
CALLICOAT, LORAL W. & MYRTA R. 1 BOX 564-A PROCTORVILLE, OHIO 45669-0000 PARCEL-ID 18-081-0600.000	15-01-23 719 PT W END 0000.25A RES USE CODE 501 850	00	850								
CALLICOAT, LORAL W. & MYRTA R. 1 BOX 564-A PROCTORVILLE, OHIO 45669-000 PARCEL-ID 18-081-0700.000	15-01-23 719 PT 93' ON RIVER D R 0000.19A RES USE CODE 501 640	00	640								
CALLICOAT, LORAL W. & MYRTA R. 1 BOX 564-A PROCTORVILLE, OHIO 45669-0000 PARCEL-ID 18-081-0800.000	15-01-23 719 NE COR 100'X195' 0000.50A RES USE CODE 511 4,630 HOMESITE VALUE LISTED BELOW 4,630	22,540 22,540	27,170 27,170								
MOORE, NEWTON M. 006 C/O T R T S DATA SERVICES 2401 WEST HASSELL RD. SUITE 1510 HOFFMAN, ILL 60195-2001 PARCEL-ID 18-081-0900.000	15-01-23 719 E PT 100'X185' 0000.40A RES USE CODE 511 4,590 HOMESITE VALUE LISTED BELOW 4,590	13,200 13,200	17,790 17,790								
RUGGIERO, JOHN L. & ANNETTE M. 022 C/O TRANSAMERICA REAL ESTATE TAX SERVICE 1105 SCHROCK RD SUITE 437 COLUMBUS. OHIO 43229 PARCEL-ID 18-081-1000.000	15-01-23 719 PT. 0000.32A RES USE CODE 511 2,380	16,430	18,810	WD R#1 Box 564-A Proct, Ohio Turley, Billy N. & Virginia Ruth							
STEPHENS, CHARLES L. & JOAN Y. RT. 1 BOX 568 PROCTORVILLE, OHIO 45669 PARCEL-ID 18-081-1200.000	-00-00 1 OVERLOOK SUBDIV. 0000.00A RES USE CODE 500 1,400	00	1,400								
STEPHENS, CHARLES LESTER & JOA RT.1 BOX 578 PROCTORVILLE, OHIO 45669-0000 PARCEL-ID 18-081-1300.000	-00-00 2 OVERLOOK SUBDIV. 0000.00A RES USE CODE 510 1,170 HOMESITE VALUE LISTED BELOW 1,170	27,830 27,830	29,000 29,000								
STEPHENS, CHARLES LESTER & JOA RT.1 BOX 578 PROCTORVILLE, OHIO 45669 PARCEL-ID 18-081-1400.000	-00-00 3 OVERLOOK SUBDIV. 0000.00A RES USE CODE 500 1,170	00	1,170								

TAX RATE 36.40
A/R RED FACTOR 03.3244
OTH RED FACTOR 04.7465

LAWRENCE
TAX DISTRICT

GENERAL TAX LIST AND DUPLICATE OF REAL AND PUBLIC UTILITY PROPERTY
COUNTY REAL ESTATE TAXES AND SPECIAL ASSESSMENTS

18-ROME TWP-FAIRLAND S.D.

12/28/91

TAX YEAR 1991
INTEREST RATE
PAGE NO 2755

OWNER'S NAME MAILING ADDRESS	DESCRIPTION LAND	IMPROVEMENTS	TOTAL VALUE	TAXES CHARGED	DECEMBER TAXES	PENALTY	JUNE TAXES	PENALTY	TOTAL DELINQUENT	C.D. DATE	MEMO
DAVIS, HERMAN E. JR. & DORIS S RT. 1, BOX 579 PROCTORVILLE OHIO 45669 PARCEL-ID 18-081-1500.000	-00-00 4 OVERLOOK SUBDIV. 0000.00A RES USE CODE 500 1,930 00 1,930										
DAVIS, HERMAN E. JR. & DORIS S RT. 1, BOX 579 PROCTORVILLE OHIO 45669 PARCEL-ID 18-081-1600.000	-00-00 5 OVERLOOK SUBDIV. 0000.00A RES USE CODE 500 1,930 00 1,930										
CHAUDRI, JAMIL M & HILARY ANNE 2980 STAUNTON ROAD HUNTINGTON, WEST VI 25702 PARCEL-ID 18-081-1700.000	6 OVERLOOK SUBDIV RES USE CODE 500 1,930 00 1,930										
LUCAS, PAUL D. & DORINDA M 118 STAMFORD PARK DRIVE HUNTINGTON, W VA 25701 VOL 557 PG 513 PARCEL-ID 18-081-1800.000	-00-00 7 OVERLOOK SUBDIV. 0000.00A RES USE CODE 500 1,930 00 1,930										
YORK, VICTOR SHERMAN & YORK, J ENNIFER LYNN KENDALL 6339 ARACOMA DR. HUNTINGTON, W. VA. 25705 PARCEL-ID 18-081-1800.000	-00-00 7 OVERLOOK SUBDIV. 0000.00A RES USE CODE 500 00 00 00										
04-18-91 TRNSF TO 18-081-1800.000 LUCAS, PAUL D. & DORINDA											
YORK, VICTOR SHERMAN & YORK, J ENNIFER LYNN KENDALL 6339 ARACOMA DR. HUNTINGTON, W. VA. 25705 PARCEL-ID 18-082-0100.000	-00-00 8 OVERLOOK SUBDIV. 0000.00A RES USE CODE 500 00 00 00										
04-18-91 TRNSF TO 18-082-0100.000 LUCAS, PAUL D. & DORINDA											
LUCAS, PAUL D. & DORINDA M 118 STAMFORD PARK DRIVE HUNTINGTON, W VA 25701 VOL 557 PG 513 PARCEL-ID 18-082-0100.000	-00-00 8 OVERLOOK SUBDIV. 0000.00A RES USE CODE 500 1,930 00 1,930										
MACRI, DON T. & BETTY R. 3242 CHASE STREET HUNTINGTON, W. VA. 25704 $14,000 SALE ON 8/12/85 PARCEL-ID 18-082-0200.000	-00-00 9 OVERLOOK SUBDIV. 0000.00A RES USE CODE 500 1,930 00 1,930										

TAX RATE 36.40
A/R RED FACTOR 03.3244
OTH RED FACTOR 04.7465

LAWRENCE
TAX DISTRICT

GENERAL TAX LIST AND DUPLICATE OF REAL AND PUBLIC UTILITY PROPERTY
COUNTY REAL ESTATE TAXES AND SPECIAL ASSESSMENTS

18-ROME TWP-FAIRLAND S.D.

12/28/91

TAX YEAR 1991
INTEREST RATE
PAGE NO 2756

OWNER'S NAME MAILING ADDRESS	DESCRIPTION LAND	IMPROVEMENTS	TOTAL VALUE	TAXES CHARGED	DECEMBER TAXES	PENALTY	JUNE TAXES	PENALTY	TOTAL DELINQUENT	C.D. DATE	MEMO
MACRI, DON T. & BETTY R. 3242 CHASE STREET HUNTINGTON, W. VA. 25704 $14,000 SALE ON 8/12/85 PARCEL-ID 18-082-0300.000	-00-00 10 OVERLOOK SUBDIV. 0000.00A RES USE CODE 500 1,930 00 1,930										
ROSWALL, DAVID & CORA RT. 1 BOX 575 PROCTORVILLE, OHIO VOL 545 PG 212 PARCEL-ID 18-082-0400.000	-00-00 11 OVERLOOK SUBDIV. 0000.00A RES USE CODE 500 1,930 00 1,930			David Roswall –	David R + Joyce Ann Roswall –						
ROSWALL, DAVID L. RT. 1 BOX 575 PROCTORVILLE, OHIO PARCEL-ID 18-082-0500.000	-00-00 12 OVERLOOK SUBDIV. 0000.00A RES USE CODE 510 1,930 14,200 16,130 HOMESITE VALUE LISTED BELOW 1,930 14,200 16,130			David R + Joyce Ann Roswall –							
ROSWALL, DAVID L. RT. 1 BOX 575 PROCTORVILLE, OHIO PARCEL-ID 18-082-0600.000	-00-00 13 OVERLOOK SUBDIV. 0000.00A RES USE CODE 500 1,930 00 1,930			– Same –							
ROSWALL, DAVID L. AND CORA E. RT 1 BOX 575 PROCTORVILLE 45669 PARCEL-ID 18-082-0700.000	-00-00 14 OVERLOOK SUBDIV. 0000.00A RES USE CODE 500 1,930 00 1,930			David Roswall –	David R + Joyce Ann Roswall –						
ROSWALL, DAVID L. & CORA E. RT 1 BOX 575 PROCTORVILLE, OHIO 45696 PARCEL-ID 18-082-0800.000	-00-00 15 OVERLOOK SUBDIV. 0000.00A RES USE CODE 500 1,930 2,740 4,670			– Same –			Same				
ROSWALL, DAVID L. & CORA E. RT 1 BOX 575 PROCTORVILLE, OHIO 45696 PARCEL-ID 18-082-0900.000	-00-00 16 OVERLOOK SUBDIV. 0000.00A RES USE CODE 500 1,930 00 1,930			– Same –			Same				
CREMEANS, ELDON D. RT. 1 NOX 574 PROCTORVILLE, OHIO 45669 VOL 556 PG 27 PARCEL-ID 18-082-1000.000	-00-00 17 OVERLOOK SUBDIV. 0000.00A RES USE CODE 510 1,730 14,560 16,290 HOMESITE VALUE LISTED BELOW 1,730 14,560 16,290										
CREMEANS, ELDON D. RT. 1 BOX 574 PROCTORVILLE, OHIO 45669 VOL 554 PG 27 PARCEL-ID 18-082-1100.000	-00-00 18 OVERLOOK SUBDIV. 0000.00A RES USE CODE 500 1,930 00 1,930										
BROWNING, ALLEN & BLANCHE C. CITIZENS MORTGAGE CORP. 019 C/O SOURCE ONE MORTGAGE SE CO 27555 FARMINGTON ROAD P. O. BOX 1800	-00-00 20 OVERLOOK SUBDIV. 0000.00A RES USE CODE 500 1,930 00 1,930										

TAX RATE 36.40
A/R RED FACTOR 03.3244
OTH RED FACTOR 04.7465

LAWRENCE
TAX DISTRICT

GENERAL TAX LIST AND DUPLICATE OF REAL AND PUBLIC UTILITY PROPERTY
COUNTY REAL ESTATE TAXES AND SPECIAL ASSESSMENTS

18-ROME TWP-FAIRLAND S.D.

TAX YEAR 1991
INTEREST RATE
PAGE NO 2757

12/28/91

OWNER'S NAME MAILING ADDRESS	DESCRIPTION LAND	IMPROVEMENTS	TOTAL VALUE	TAXES CHARGED	DECEMBER TAXES	PENALTY	JUNE TAXES	PENALTY	TOTAL DELINQUENT	C.D. DATE	MEMO
FARMINGTON HILLS, M 48018 PARCEL-ID 18-082-1200.000											
BROWNING, ALLEN A. 019 C/O SOURCE ONE MORTGAGE SE CO 27555 FARMINGTON ROAD P. O. BOX 1800 FARMINGTON HILLS, M 48018 PARCEL-ID 18-082-1300.000	-00-00 19 OVERLOOK SUBDIV. 0000.00A RES USE CODE 510 1,930 15,100 17,030 HOMESITE VALUE LISTED BELOW 1,930 15,100 17,030										
GILLETTE, PAUL RT. 1 BOX 590 PROCTORVILLE, OHIO 45669 PARCEL-ID 18-082-1400.000	-00-00 21 OVERLOOK SUBDIV. 0000.00A RES USE CODE 500 00 00 00										
01-02-91 TRNSF TO 18-082-1400.000 BROWNING, ALLEN & BLANCHE											
BROWNING, ALLEN & BLANCHE C. RT 1 BOX 572 PROCTORVILLE, OHIO 45669 VOL 561 PG 379 PARCEL-ID 18-082-1400.000	-00-00 21 OVERLOOK SUBDIV. 0000.00A RES USE CODE 500 1,930 00 1,930										
01-02-91 TRNSF FROM 18-082-1400.000 GILLETTE, PAUL											
WELLS, EUGENE L & SHERRY D RT. 1 BOX 568 PROCTORVILLE, OHIO 45669-0000 VOL 561 PG 565 PARCEL-ID 18-082-1500.000	-00-00 22 OVERLOOK SUBDIV. 0000.00A RES USE CODE 500 1,930 00 1,930										
10-11-91 TRNSF FROM 18-082-1500.000 SHEPHERD, TERRY A. & LORI											
SHEPHERD, MICHAEL R. & REBECCA L. RT. 1 BOX 568 PROCTORVILLE, OHIO 45669-0000 PARCEL-ID 18-082-1500.000	-00-00 22 OVERLOOK SUBDIV. 0000.00A RES USE CODE 500 00 00 00										
09-10-91 TRNSF TO 18-082-1500.000 SHEPHERD, TERRY A. & LORI											
SHEPHERD, TERRY A. & LORITA Y. RT. 1 BOX 568 PROCTORVILLE, OHIO 45669-0000 VOL 560 PG 762 PARCEL-ID 18-082-1500.000	-00-00 22 OVERLOOK SUBDIV. 0000.00A RES USE CODE 500 00 00 00										
09-10-91 TRNSF FROM 18-082-1500.000 SHEPHERD, MICHAEL R. & 10-11-91 TRNSF TO 18-082-1500.000 WELLS, EUGENE L & SHERRY											
SHEPHERD, MICHAEL R. & REBECCA L. RT. 1 BOX 568 PROCTORVILLE, OHIO 45669-0000 PARCEL-ID 18-082-1600.000	-00-00 23 OVERLOOK SUBDIV. 0000.00A RES USE CODE 500 00 00 00										

TAX RATE 36.40
A/R RED FACTOR 03.3244
OTH RED FACTOR 04.7465

LAWRENCE
TAX DISTRICT

GENERAL TAX LIST AND DUPLICATE OF REAL AND PUBLIC UTILITY PROPERTY
COUNTY REAL ESTATE TAXES AND SPECIAL ASSESSMENTS

18-ROME TWP-FAIRLAND S.D.

TAX YEAR 1991
INTEREST RATE
PAGE NO 2758

12/28/91

OWNER'S NAME MAILING ADDRESS	DESCRIPTION LAND	IMPROVEMENTS	TOTAL VALUE	TAXES CHARGED	DECEMBER TAXES	PENALTY	JUNE TAXES	PENALTY	TOTAL DELINQUENT	C.D. DATE	MEMO
09-09-91 TRNSF TO 18-082-1600.000 SHEPHERD, TERRY A. & LORI											
SHEPHERD, TERRY A. & LORITA Y. RT. 1 BOX 568 PROCTORVILLE, OHIO 45669-0000 VOL 560 PG 762 PARCEL-ID 18-082-1600.000	-00-00 23 OVERLOOK SUBDIV. 0000.00A RES USE CODE 500 00 00 00										
09-09-91 TRNSF FROM 18-082-1600.000 SHEPHERD, MICHAEL R. & 10-11-91 TRNSF TO 18-082-1600.000 WELLS, EUGENE R & SHERRY											
WELLS, EUGENE R & SHERRY D RT. 1 BOX 568 PROCTORVILLE, OHIO 45669-0000 VOL 561 PG 565 PARCEL-ID 18-082-1600.000	-00-00 23 OVERLOOK SUBDIV. 0000.00A RES USE CODE 500 1,650 00 1,650										
10-11-91 TRNSF FROM 18-082-1600.000 SHEPHERD, TERRY A. & LORI											
DAVIS, HERMAN E. JR. & DORIS S RT. 1, BOX 579 PROCTORVILLE, OHIO 45669 PARCEL-ID 18-082-1700.000	-00-00 24 OVERLOOK SUBDIV. 0000.00A RES USE CODE 500 1,170 00 1,170										
DAVIS, HERMAN E. JR. & DORIS S RT. 1, BOX 579 PROCTORVILLE, OHIO 45669 PARCEL-ID 18-082-1800.000	-00-00 25 OVERLOOK SUBDIV. 0000.00A RES USE CODE 510 1,170 20,580 21,750 HOMESITE VALUE LISTED BELOW 1,170 20,580 21,750										
DAVIS, HERMAN E. JR. & DORIS S RT. 1, BOX 579 PROCTORVILLE, OHIO 45669 PARCEL-ID 18-083-0100.000	-00-00 26 OVERLOOK SUBDIV. 0000.00A RES USE CODE 500 1,170 00 1,170										
DAVIS, HERMAN E. AND DORIS S. RT. 1, BOX 579 PROCTORVILLE, OHIO 45669 PARCEL-ID 18-083-0200.000	-00-00 27 OVERLOOK SUBDIV. 0000.00A RES USE CODE 500 1,170 8,550 9,720										
DAVIS, HERMAN E. & DORIS S. RT 1 BOX 579 PROCTORVILLE, OHIO 45669 VOL 552 PG 715 PARCEL-ID 18-083-0300.000	-00-00 28 OVERLOOK SUBDIV. 0000.00A RES USE CODE 510 1,170 00 1,170										
DAVIS, HERMAN E. & DORIS S. RT 1 BOX 579 PROCTORVILLE, OHIO 45669 VOL 552 PG 715 PARCEL-ID 18-083-0400.000	-00-00 29 OVERLOOK SUBDIV. 0000.00A RES USE CODE 500 1,170 00 1,170										
SMITH, MARSHALL AND MARY LOU P. O. BOX 1061 PROCTORVILLE, OHIO 45669-0000	-00-00 30 OVERLOOK SUBDIV. 0000.00A RES USE CODE 500										

TAX RATE 36.40
A/R RED FACTOR 03.3244
OTH RED FACTOR 04.7465

LAWRENCE
TAX DISTRICT 18-ROME TWP-FAIRLAND S.D.

GENERAL TAX LIST AND DUPLICATE OF REAL AND PUBLIC UTILITY PROPERTY
COUNTY REAL ESTATE TAXES AND SPECIAL ASSESSMENTS

12/28/91

TAX YEAR 1991
INTEREST RATE
PAGE NO 2759

OWNER'S NAME MAILING ADDRESS	DESCRIPTION LAND	IMPROVEMENTS	TOTAL VALUE	TAXES CHARGED	DECEMBER TAXES	PENALTY	JUNE TAXES	PENALTY	TOTAL DELINQUENT	C.D. DATE	MEMO
PARCEL-ID 18-083-0500.000	1,170	00	1,170								
SMITH, MARSHALL L. & MARY LOU RT. 2 PROCTORVILLE, OHIO PARCEL-ID 18-083-0600.000	-00-00 31 OVERLOOK SUBDIV. ST.HY.EASE.NO.7LA W PT& PARC. N 0000.00A USE CODE 610 110	00	110								
SMITH, MARSHALL L. & MARY LOU RT. 2 PROCTORVILLE, OHIO PARCEL-ID 18-083-0700.000	-00-00 32 OVERLOOK SUBDIV. ST.HY.EASE.NO.7LA W PT& PARC. N 0000.00A USE CODE 610 110	00	110								
SMITH, MARSHALL LEE & MARY LOU P. O. BOX 1061 PROCTORVILLE, OHIO 45669-0000 PARCEL-ID 18-083-0800.000	-00-00 33 OVERLOOK SUBDIV. 0000.00A RES USE CODE 500 1,530	00	1,530								
SMITH, MARSHALL AND MARY LOU P. O. BOX 1061 PROCTORVILLE, OHIO 45669-0000 PARCEL-ID 18-083-0900.000	-00-00 34 OVERLOOK SUBDIV. 0000.00A RES USE CODE 500 1,530	00	1,530								
SMITH, MARSHALL LEE & MARY LOU P. O. BOX 1061 PROCTORVILLE, OHIO 45669-0000 PARCEL-ID 18-083-1000.000	-00-00 35 OVERLOOK SUBDIV. 0000.00A RES USE CODE 500 1,530	00	1,530								
SMITH, MARSHALL LEE & MARY LOU RT. 1 BOX 586 PROCTORVILLE, OHIO 45669-0000 PARCEL-ID 18-083-1100.000	-00-00 36 OVERLOOK SUBDIV. 0000.00A RES USE CODE 500 1,530	00	1,530								
SMITH, MARSHALL LEE & MARY LOU RT. 1 BOX 586 PROCTORVILLE, OHIO 45669-0000 PARCEL-ID 18-083-1200.000	-00-00 37 OVERLOOK SUBDIV. 0000.00A RES USE CODE 500 1,530	00	1,530								
SMITH, MARSHALL LEE & MARY LOU P. O. BOX 1061 PROCTORVILLE, OHIO 45669 PARCEL-ID 18-083-1300.000	-00-00 38 OVERLOOK SUBDIV. 0000.00A RES USE CODE 500 1,530	00	1,530								
KINGERY, SHERRY 206 CAROLINE DR. HURRICANE, W.VA. 25526 PARCEL-ID 18-083-1400.000	-00-00 39 OVERLOOK SUBDIV. 0000.00A RES USE CODE 500 1,530	11,390	12,920								
ELLIS, WILLIAM RILEY & STELLA RT. 1, BOX 576 PRCTORVILLE, OHIO 45669	-00-00 40 OVERLOOK SUBDIV. 0000.00A RES USE CODE 500										

TAX RATE 36.40
A/R RED FACTOR 03.3244
OTH RED FACTOR 04.7465

LAWRENCE
TAX DISTRICT 18-ROME TWP-FAIRLAND S.D.

GENERAL TAX LIST AND DUPLICATE OF REAL AND PUBLIC UTILITY PROPERTY
COUNTY REAL ESTATE TAXES AND SPECIAL ASSESSMENTS

12/28/91

TAX YEAR 1991
INTEREST RATE
PAGE NO 2760

OWNER'S NAME MAILING ADDRESS	DESCRIPTION LAND	IMPROVEMENTS	TOTAL VALUE	TAXES CHARGED	DECEMBER TAXES	PENALTY	JUNE TAXES	PENALTY	TOTAL DELINQUENT	C.D. DATE	MEMO
PARCEL-ID 18-083-1500.000	1,530 HOMESITE VALUE LISTED BELOW	00	1,530	DREAMA J. Blankenship—							
ELLIS, WILLIAM RILEY. & STELLA RT. 1, BOX 576 PROCTORVILLE, OHIO 45669 PARCEL-ID 18-083-1600.000	-00-00 41 OVERLOOK SUBDIV. 0000.00A RES USE CODE 510 1,530	13,100	14,630	-SAME—							
MOUNT, CHRISTOPHER R. STAT RT BOX 31 SCOTTOWN, OH. 45678 VOL 560 PG 796 PARCEL-ID 18-083-1700.000	-00-00 42 OVERLOOK SUBDIV. 0000.00A RES USE CODE 500 1,530	00	1,530								
09-11-91 TRNSF FROM 18-083-1700.000 HAYES, FRED L. & PATTY L.											
HAYES, FRED L. & PATTY L. RT. 1 BOX 20 SCOTTOWN, OH. PARCEL-ID 18-083-1700.000	-00-00 42 OVERLOOK SUBDIV. 0000.00A RES USE CODE 500 00	00	00								
09-11-91 TRNSF TO 18-083-1700.000 MOUNT, CHRISTOPHER R.											
HAYES, FRED L. & PATTY L. RT. 1 BOX 20 SCOTTOWN, OH. PARCEL-ID 18-083-1800.000	-00-00 43 OVERLOOK SUBDIV. 0000.00A RES USE CODE 500 00	00	00								
09-11-91 TRNSF TO 18-083-1800.000 MOUNT, CHRISTOPHER R.											
MOUNT, CHRISTOPHER R. STAR RT BOX 31 SCOTTOWN, OH. 45638 VOL 560 PG 796 PARCEL-ID 18-083-1800.000	-00-00 43 OVERLOOK SUBDIV. 0000.00A RES USE CODE 500 1,530	00	1,530								
09-11-91 TRNSF FROM 18-083-1800.000 HAYES, FRED L. & PATTY L.											
OVERBY, ANNA H. & KIMBER-LOU RT. 1 BOX 397 PROCTORVILLE, OHIO 45669 PARCEL-ID 18-084-0100.000	-00-00 44 OVERLOOK SUBDIV. 0000.00A RES USE CODE 500 1,530	00	1,530								
OVERBY, ANNA H. & KIMBER-LOU RT. 1 BOX 397 PROCTORVILLE, OHIO 45669 PARCEL-ID 18-084-0200.000	-00-00 45 OVERLOOK SUBDIV. 0000.00A RES USE CODE 500 1,530	00	1,530								
OVERBY, ANNA H. & KIMBER-LOU RT. 1 BOX 397 PROCTORVILLE, OHIO 45669 PARCEL-ID 18-084-0300.000	-00-00 46 OVERLOOK SUBDIV. 0000.00A RES USE CODE 500 1,530	00	1,530								

TAX RATE 36.40
A/R RED FACTOR 03.3244
OTH RED FACTOR 04.7465

LAWRENCE
TAX DISTRICT

GENERAL TAX LIST AND DUPLICATE OF REAL AND PUBLIC UTILITY PROPERTY
COUNTY REAL ESTATE TAXES AND SPECIAL ASSESSMENTS

18-ROME TWP-FAIRLAND S.D.

12/28/91

TAX YEAR 1991
INTEREST RATE
PAGE NO 2761

OWNER'S NAME MAILING ADDRESS	DESCRIPTION			TAXES CHARGED	DECEMBER TAXES	PENALTY	JUNE TAXES	PENALTY	TOTAL DELINQUENT	C.D. DATE	MEMO
	LAND	IMPROVEMENTS	TOTAL VALUE								
OVERBY, ANNA H. & KIMBER-LOU RT. 1 BOX 397 PROCTORVILLE, OHIO 45669 PARCEL-ID 18-084-0400.000	-00-00 47 OVERLOOK SUBDIV. 0000.00A RES USE CODE 500 1,530	00	1,530								
SHEPHERD, TERRY A. & LORITA Y. RT. 1, BOX 568 PROCTORVILLE, OHIO 45669-0000 PARCEL-ID 18-084-0500.000	-00-00 48 OVERLOOK SUBDIV. 0000.00A RES USE CODE 500 1,530	00	1,530								
SHEPHERD, TERRY A. & LORITA Y. RT. 1, BOX 568 PROCTORVILLE, OHIO 45669-0000 PARCEL-ID 18-084-0600.000	-00-00 49 OVERLOOK SUBDIV. 0000.00A RES USE CODE 510 1,850 HOMESITE VALUE LISTED BELOW 1,850	11,980 11,980	13,830 13,830								
OVERBY, ANNA H. & KIMBER-LOU RT. 1 BOX 397 PROCTORVILLE, OHIO 45669 PARCEL-ID 18-084-0700.000	-00-00 50 OVERLOOK SUBDIV. 0000.00A RES USE CODE 500 1,330	00	1,330								
OVERBY, ANNA H. & KIMBER-LOU RT. 1 BOX 397 PROCTORVILLE, OHIO 45669 PARCEL-ID 18-084-0800.000	-00-00 51 OVERLOOK SUBDIV. 0000.00A RES USE CODE 500 120	00	120								
OVERBY, ANNA H. & KIMBER-LOU RT. 1 BOX 397 PROCTORVILLE, OHIO 45669 PARCEL-ID 18-084-0900.000	-00-00 52 OVERLOOK SUBDIV. 0000.00A RES USE CODE 500 120	00	120								
OVERBY, ANNA H. & KIMBER-LOU RT. 1 BOX 397 PROCTORVILLE, OHIO 45669 PARCEL-ID 18-084-1000.000	-00-00 53 OVERLOOK SUBDIV. 0000.00A RES USE CODE 500 120	00	120								
OVERBY, ANNA H. & KIMBER-LOU RT. 1 BOX 397 PROCTORVILLE, OHIO 45669 PARCEL-ID 18-084-1100.000	-00-00 54 OVERLOOK SUBDIV. 0000.00A RES USE CODE 500 120	00	120								
OVERBY, ANNA H. & KIMBER-LOU RT. 1 BOX 397 PROCTORVILLE, OHIO 45669 PARCEL-ID 18-084-1200.000	-00-00 55 OVERLOOK SUBDIV. 0000.00A RES USE CODE 500 120	00	120								
OVERBY, ANNA H. & KIMBER-LOU RT. 1 BOX 397 PROCTORVILLE, OHIO 45669 PARCEL-ID 18-084-1300.000	-00-00 56 OVERLOOK SUBDIV. 0000.00A RES USE CODE 500 120	00	120								
OVERBY, ANNA H. & KIMBER-LOU	-00-00 57 OVERLOOK SUBDIV.										

TAX RATE 36.40
A/R RED FACTOR 03.3244
OTH RED FACTOR 04.7465

LAWRENCE
TAX DISTRICT

GENERAL TAX LIST AND DUPLICATE OF REAL AND PUBLIC UTILITY PROPERTY
COUNTY REAL ESTATE TAXES AND SPECIAL ASSESSMENTS

18-ROME TWP-FAIRLAND S.D.

12/28/91

TAX YEAR 1991
INTEREST RATE
PAGE NO 2762

OWNER'S NAME MAILING ADDRESS	DESCRIPTION			TAXES CHARGED	DECEMBER TAXES	PENALTY	JUNE TAXES	PENALTY	TOTAL DELINQUENT	C.D. DATE	MEMO
	LAND	IMPROVEMENTS	TOTAL VALUE								
RT. 1 BOX 397 PROCTORVILLE, OHIO 45669 PARCEL-ID 18-084-1400.000	0000.00A RES USE CODE 500 120	00	120								
OVERBY, ANNA H. & KIMBER-LOU RT. 1 BOX 397 PROCTORVILLE, OHIO 45669 PARCEL-ID 18-084-1500.000	-00-00 58 OVERLOOK SUBDIV. 0000.00A RES USE CODE 500 120	00	120								
OVERBY, ANNA H. & KIMBER-LOU RT. 1 BOX 397 PROCTORVILLE, OHIO 45669 PARCEL-ID 18-084-1600.000	-00-00 59 OVERLOOK SUBDIV. 0000.00A RES USE CODE 500 120	00	120								
EARLY, DANNY & PAMELA RT. 1 BOX 587 PROCTORVILLE, OHIO PARCEL-ID 18-084-1700.000	-00-00 60 OVERLOOK SUBDIV. 0000.00A RES USE CODE 500 1,170	00	1,170								
EARLY, DANIEL F. C/O JOHN FETTY RT. 1 BPX 587 PROCTORVILLE, OHIO 45669 PARCEL-ID 18-084-1800.000	-00-00 61 OVERLOOK SUBDIV. 0000.00A RES USE CODE 510 1,170 HOMESITE VALUE LISTED BELOW 1,170	13,670 13,670	14,840 14,840								
SMITH, MARSHALL & MARY LOU P. O. BOX 1061 PROCTORVILLE, OHIO 45669-0000 PARCEL-ID 18-085-0100.000	-00-00 62 OVERLOOK SUBDIV. 0000.00A RES USE CODE 500 1,170	00	1,170								
SMITH, MARSHALL & MARY LOU RT.1 BOX 586 PROCTORVILLE, OHIO 45669-0000 PARCEL-ID 18-085-0200.000	-00-00 63 OVERLOOK SUBDIV. 0000.00A RES USE CODE 500 1,170	00	1,170								
SMITH, MARSHALL & MARY LOU RT. 1 BOX 586 PROCTORVILLE, OHIO 45669-0000 PARCEL-ID 18-085-0300.000	-00-00 64 OVERLOOK SUBDIV. 0000.00A RES USE CODE 500 1,170	00	1,170								
SMITH, MARSHALL & MARY LOU RT. 1 BOX 586 PROCTORVILLE, OHIO 45669-0000 PARCEL-ID 18-085-0400.000	-00-00 65 OVERLOOK SUBDIV. 0000.00A RES USE CODE 500 1,170	00	1,170								
SMITH, MARSHALL LEE & MARY LOU RT.1 BOX 586 PROCTORVILLE, OHIO 45669-0000 PARCEL-ID 18-085-0500.000	-00-00 66 OVERLOOK SUBDIV. 0000.00A RES USE CODE 500 1,170	00	1,170								
SMITH, MARSHALL LEE & MARY LOU RT.1 BOX 586	-00-00 67 OVERLOOK SUBDIV. 0000.00A RES USE CODE 500										

TAX RATE 36.40
A/R RED FACTOR 03.3244
OTH RED FACTOR 04.7465

LAWRENCE
TAX DISTRICT 18-ROME TWP-FAIRLAND S.D.

GENERAL TAX LIST AND DUPLICATE OF REAL AND PUBLIC UTILITY PROPERTY
COUNTY REAL ESTATE TAXES AND SPECIAL ASSESSMENTS

12/28/91

TAX YEAR 1991
INTEREST RATE
PAGE NO 2763

OWNER'S NAME MAILING ADDRESS	DESCRIPTION LAND	IMPROVEMENTS	TOTAL VALUE	TAXES CHARGED	DECEMBER TAXES	PENALTY	JUNE TAXES	PENALTY	TOTAL DELINQUENT	C.D. DATE	MEMO
PROCTORVILLE, OHIO 45669-0000 PARCEL-ID 18-085-0600.000	1,170	00	1,170								
SMITH, MARSHALL LEE & MARY LOU RT. 1 BOX 586 PROCTORVILLE, OHIO 45669-0000 PARCEL-ID 18-085-0700.000	-00-00 68 OVERLOOK SUBDIV. 0000.00A RES USE CODE 500 640	00	640	Marshall Lee Smith—	9+Cl.						
SMITH, MARSHALL LEE & MARY LOU RT. 1 BOX 586 PROCTORVILLE, OHIO 45669-0000 PARCEL-ID 18-085-0800.000	-00-00 69 OVERLOOK SUBDIV. 0000.00A RES USE CODE 510 1,690	19,920	21,610	Marshall Lee Smith—							
SMITH, MARSHALL & MARY LOU P. O. BOX 1061 PROCTORVILLE, OHIO 45669-0000 PARCEL-ID 18-085-0900.000	-00-00 70 OVERLOOK SUBDIV. 0000.00A RES USE CODE 500 1,890	00	1,890	-SAME—							
SMITH, SUSAN RT. 1, BOX 587 AA PROCTORVILLE, OHIO 45669-0000 PARCEL-ID 18-085-1000.000	-00-00 71 OVERLOOK SUBDIV. 0000.00A RES USE CODE 500 1,010	00	1,010								
SMITH, SUSAN RT. 1, BOX 587 AA PROCTORVILLE, OHIO 45669 PARCEL-ID 18-085-1100.000	-00-00 72 OVERLOOK SUBDIV. 0000.00A RES USE CODE 510 1,090	10,970	12,060								
SMITH, MARSHALL & MARY LOU P. O. BOX 1061 PROCTORVILLE, OHIO 45669-0000 PARCEL-ID 18-085-1200.000	-00-00 73 OVERLOOK SUBDIV. 0000.00A RES USE CODE 500 890	00	890								
SMITH, MARSHALL & MARY LOU RT.1 BOX 586 PROCTORVILLE, OHIO 45669-0000 PARCEL-ID 18-085-1300.000	-00-00 74 OVERLOOK SUBDIV. 0000.00A RES USE CODE 500 930	00	930								
SMITH, MARSHALL & MARY LOU P. O. BOX 1061 PROCTORVILLE, OHIO 45669-0000 PARCEL-ID 18-085-1400.000	-00-00 75 OVERLOOK SUBDIV. 0000.00A RES USE CODE 500 930	00	930								
SCITES, GLENNA R. C/O GLENNA CARTER 37 FAIRFAX DR. HUNTINGTON, W. VA. 25705 PARCEL-ID 18-085-1500.000	-00-00 76 OVERLOOK SUBDIV. 0000.00A RES USE CODE 500 970	00	970								
ALLEN, MARY E. ET-AL C/O MRS. PEGGY COOK 261 FOREST RD. HUNTINGTON, W. VA.	-00-00 77 OVERLOOK SUBDIV. 0000.00A RES USE CODE 500 1,610	00	1,610								

TAX RATE 36.40
A/R RED FACTOR 03.3244
OTH RED FACTOR 04.7465

LAWRENCE
TAX DISTRICT 18-ROME TWP-FAIRLAND S.D.

GENERAL TAX LIST AND DUPLICATE OF REAL AND PUBLIC UTILITY PROPERTY
COUNTY REAL ESTATE TAXES AND SPECIAL ASSESSMENTS

12/28/91

TAX YEAR 1991
INTEREST RATE
PAGE NO 2764

OWNER'S NAME MAILING ADDRESS	DESCRIPTION LAND	IMPROVEMENTS	TOTAL VALUE	TAXES CHARGED	DECEMBER TAXES	PENALTY	JUNE TAXES	PENALTY	TOTAL DELINQUENT	C.D. DATE	MEMO
PARCEL-ID 18-085-1600.000											
MORROW, JEWELL RT. 1, BOX 297 PROCTORVILLE, OHIO PARCEL-ID 18-085-1700.000	-00-00 78 OVERLOOK SUBDIV. 0000.00A RES USE CODE 500 640	00	640								
MORROW, JEWELL C/O OVERBY, ANN RT. 1 BOX 397 PROCTORVILLE, OHIO 45669 PARCEL-ID 18-085-1800.000	-00-00 79 OVERLOOK SUBDIV. 0000.00A RES USE CODE 500 1,170	00	1,170								
MORROW, JEWELL RT. 1, BOX 297 PROCTORVILLE, OHIO PARCEL-ID 18-086-0100.000	-00-00 80 OVERLOOK SUBDIV. 0000.00A RES USE CODE 500 1,170	00	1,170								
NOE, OKEY & IMOGENE P.O. BOX 138 MIDKIFF, W. VA. 25540-0000 PARCEL-ID 18-086-0200.000	-00-00 81 OVERLOOK SUBDIV. 0000.00A RES USE CODE 500 1,170	00	1,170								
NOE, OKEY & IMOGENE P.O. BOX 138 MIDKIFF, W. VA. 25540-0000 PARCEL-ID 18-086-0300.000	-00-00 82 OVERLOOK SUBDIV. 0000.00A RES USE CODE 500 1,170	00	1,170								
NOE, OKEY & IMOGENE P.O. BOX 138 MIDKIFF, W. VA. 25540-0000 PARCEL-ID 18-086-0400.000	-00-00 83 OVERLOOK SUBDIV. 0000.00A RES USE CODE 500 1,170	00	1,170	Alan J. & Deborah L. Spitz—							
SPITZ, ALAN J. & DEBORAH L. RT. 1 BOX 587A PROCTORVILLE, OH. 45669-0000 PARCEL-ID 18-086-0500.000	-00-00 84 OVERLOOK SUBDIV. 0000.00A RES USE CODE 510 1,170 HOMESITE VALUE LISTED BELOW 1,170	10,440 10,440	11,610 11,610								
OVERBY, ANNA H. & KIMBER-LOU RT. 1 BOX 397 PROCTORVILLE, OHIO 45669 PARCEL-ID 18-086-0600.000	-00-00 85 OVERLOOK SUBDIV. 0000.00A RES USE CODE 500 1,170	00	1,170								
OVERBY, ANNA H. & KIMBER-LOU RT. 1 BOX 397 PROCTORVILLE, OHIO 45669 PARCEL-ID 18-086-0700.000	-00-00 86 OVERLOOK SUBDIV. 0000.00A RES USE CODE 500 1,170	00	1,170								
THOMPSON, JACK A. & MARGARET C/O JACK A. THOMPSON 6325 PEARIDGE RD. HUNTINGTON, W. VA. 25701-0000 PARCEL-ID 18-086-0800.000	-00-00 87 OVERLOOK SUBDIV. 0000.00A RES USE CODE 500 930	00	930								

TAX RATE 36.40
A/R RED FACTOR 03.3244
OTH RED FACTOR 04.7465

LAWRENCE
TAX DISTRICT 18-ROME TWP-FAIRLAND S.D.

GENERAL TAX LIST AND DUPLICATE OF REAL AND PUBLIC UTILITY PROPERTY
COUNTY REAL ESTATE TAXES AND SPECIAL ASSESSMENTS

12/28/91

TAX YEAR 1991
INTEREST RATE
PAGE NO 2765

OWNER'S NAME MAILING ADDRESS	DESCRIPTION LAND	IMPROVEMENTS	TOTAL VALUE	TAXES CHARGED	DECEMBER TAXES	PENALTY	JUNE TAXES	PENALTY	TOTAL DELINQUENT	C.D. DATE	MEMO
THOMPSON, JACK A. & MARGARET C/O JACK A. THOMPSON 6325 PEARIDGE RD. HUNTINGTON, W. VA. 25701-0000 PARCEL-ID 18-086-0900.000	-00-00 88 OVERLOOK SUBDIV. 0000.00A RES USE CODE 500 930 00 930										
THOMPSON, JACK 6325 PEA RIDGE RD. HUNTINGTON, W.VA. 25705-0000 PARCEL-ID 18-086-1000.000	-00-00 90 OVERLOOK SUBDIV. 0000.00A RES USE CODE 500 930 00 930										
THOMPSON, JACK 6325 PEA RIDGE RD. HUNTINGTON, W.VA. 25705-0000 PARCEL-ID 18-086-1100.000	-00-00 89 OVERLOOK SUBDIV. 0000.00A RES USE CODE 500 930 00 930										
THOMPSON, JACK 6325 PEA RIDGE RD. HUNTINGTON, W.VA. 25705-0000 PARCEL-ID 18-086-1200.000	-00-00 91 OVERLOOK SUBDIV. 0000.00A RES USE CODE 500 450 00 450										
THOMPSON, JACK 6325 PEA RIDGE RD. HUNTINGTON, W.VA. 25705-0000 PARCEL-ID 18-086-1300.000	-00-00 92 OVERLOOK SUBDIV. 0000.00A RES USE CODE 500 930 00 930										
LEEP, GARY L & PAMELA L ROUTE 3 PROCTORVILLE, OHIO 45669 VOL 559 PG 128 PARCEL-ID 18-086-1400.000 06-19-91 TRNSF FROM 18-086-1400.000 SMITH, M. L.	-00-00 93 OVERLOOK SUBDIV. 0000.00A RES USE CODE 500 1,170 00 1,170										
SMITH, M. L. P. O. BOX 1061 PROCTORVILLE, OHIO 45669-0000 PARCEL-ID 18-086-1400.000 06-19-91 TRNSF TO 18-086-1400.000 LEEP, GARY L & PAMELA L	-00-00 93 OVERLOOK SUBDIV. 0000.00A RES USE CODE 500 00 00 00										
LEEP, GARY L & PAMELA L ROUTE 3 PROCTORVILLE, OHIO 45669 VOL 559 PG 128 PARCEL-ID 18-086-1500.000 06-19-91 TRNSF FROM 18-086-1500.000 SMITH, M. L.	-00-00 94 OVERLOOK SUBDIV. 0000.00A RES USE CODE 500 1,170 00 1,170										
SMITH, M. L. RT. 1 BOX 586 PROCTORVILLE, OHIO 45669-0000 PARCEL-ID 18-086-1500.000	-00-00 94 OVERLOOK SUBDIV. 0000.00A RES USE CODE 500 00 00 00										

TAX RATE 36.40
A/R RED FACTOR 03.3244
OTH RED FACTOR 04.7465

LAWRENCE
TAX DISTRICT 18-ROME TWP-FAIRLAND S.D.

GENERAL TAX LIST AND DUPLICATE OF REAL AND PUBLIC UTILITY PROPERTY
COUNTY REAL ESTATE TAXES AND SPECIAL ASSESSMENTS

12/28/91

TAX YEAR 1991
INTEREST RATE
PAGE NO 2766

OWNER'S NAME MAILING ADDRESS	DESCRIPTION LAND	IMPROVEMENTS	TOTAL VALUE	TAXES CHARGED	DECEMBER TAXES	PENALTY	JUNE TAXES	PENALTY	TOTAL DELINQUENT	C.D. DATE	MEMO
06-19-91 TRNSF TO 18-086-1500.000 LEEP, GARY L & PAMELA L											
SMITH, M. L. P. O. BOX 1061 PROCTORVILLE, OHIO 45669-0000 PARCEL-ID 18-086-1600.000 06-19-91 TRNSF TO 18-086-1600.000 LEEP, GARY L & PAMELA L	-00-00 95 OVERLOOK SUBDIV. 0000.00A RES USE CODE 500 00 00 00										
LEEP, GARY L & PAMELA L ROUTE 3 PROCTORVILLE, OHIO 45669-0000 VOL 559 PG 128 PARCEL-ID 18-086-1600.000 06-19-91 TRNSF FROM 18-086-1600.000 SMITH, M. L.	-00-00 95 OVERLOOK SUBDIV. 0000.00A RES USE CODE 500 1,170 00 1,170										
SMITH, M. L. RT. 1 BOX 586 PROCTORVILLE, OHIO 45669-0000 PARCEL-ID 18-086-1700.000 06-19-91 SPLIT TO 18-086-1700.000 SMITH, M. L. 06-19-91 SPLIT TO 18-086-1700.001 LEEP, GARY L & PAMELA L	-00-00 96 OVERLOOK SUBDIV. 0000.00A RES USE CODE 500 00 00 00										
SMITH, M. L. RT. 1 BOX 586 PROCTORVILLE, OHIO 45669-000 PARCEL-ID 18-086-1700.000 06-19-91 SPLIT FROM 18-086-1700.000 SMITH, M. L.	-00-00 96 OVERLOOD SUBDIV. LES S 145 SQ FT RES USE CODE 500 880 00 880										
LEEP, GARY L & PAMELA L ROUTE 3 PROCTORVILLE, OHIO 45669 VOL 559 PG 128 PARCEL-ID 18-086-1700.001 06-19-91 SPLIT FROM 18-086-1700.000 SMITH, M. L.	-00-00 96 OVERLOOK SUBDIV PT 1 45 SQ FT RES USE CODE 500 110 00 110										
SMITH, M. L. RT. 1 BOX 586 PROCTORVILLE, OHIO 45669-0000 PARCEL-ID 18-086-1800.000	-00-00 97 OVERLOOK SUBDIV. 0000.00A RES USE CODE 510 1,410 13,340 14,750 HOMESITE VALUE LISTED BELOW 1,410 13,340 14,750										
SMITH, MARSHALL LEE & MARY LOU RT. 1 BOX 586 PROCTORVILLE, OHIO 45669-000 PARCEL-ID 18-087-0100.000	-00-00 98 OVERLOOK SUBDIV. LESS W END 0000.00A RES USE CODE 500 1,090 00 1,090										
SMITH, MARSHALL LEE & MARY LOU	-00-00 98 OVERLOOK SUBDIV.										

TAX RATE 36.40
A/R RED FACTOR 03.3244
OTH RED FACTOR 04.7465

LAWRENCE
TAX DISTRICT

GENERAL TAX LIST AND DUPLICATE OF REAL AND PUBLIC UTILITY PROPERTY
COUNTY REAL ESTATE TAXES AND SPECIAL ASSESSMENTS

18-ROME TWP-FAIRLAND S.D.

TAX YEAR 1991
INTEREST RATE
PAGE NO 2767

12/28/91

OWNER'S NAME MAILING ADDRESS	DESCRIPTION LAND	IMPROVEMENTS	TOTAL VALUE	TAXES CHARGED	DECEMBER TAXES	PENALTY	JUNE TAXES	PENALTY	TOTAL DELINQUENT	C.D. DATE	MEMO
PROCTORVILLE, OHIO 45669 PARCEL-ID 18-087-0200.000	ST.HY.EASE.NO.6ALA W END 0000.00A		USE CODE 610								
	120	00	120								
SMITH, MARSHALL & MARY LOU RT. 1 BOX 586 PROCTORVILLE, OHIO 45669-0000 PARCEL-ID 18-087-0300.000	-00-00 99 OVERLOOK SUBDIV. 0000.00A	RES USE CODE 500									
	00	00	00								
06-19-91 SPLIT TO 18-087-0300.000 U	SMITH, MARSHALL & MARY LO										
06-19-91 SPLIT TO 18-087-0300.001	LEEP, GARY L & PAMELA L										
SMITH, MARSHALL & MARY LOU RT. 1 BOX 586 PROCTORVILLE, OHIO 45669-000 PARCEL-ID 18-087-0300.000	-00-00 99 OVERLOOK SUBDIV LESS 324 SQ FT	RES USE CODE 500									
	1,090	00	1,090								
06-19-91 SPLIT FROM 18-087-0300.000	SMITH, MARSHALL & MARY LO										
LEEP, GARY L & PAMELA L ROUTE 3 PROCTORVILLE, OHIO 45669 VOL 559 PG 128 PARCEL-ID 18-087-0300.001	-00-00 99 OVERLOOK SUBDIV PT 3 24 SQ FT	RES USE CODE 500									
	350	00	350								
06-19-91 SPLIT FROM 18-087-0300.000	SMITH, MARSHALL & MARY LO										
LEEP, GARY L & PAMELA L ROUTE 3 PROCTORVILLE, OHIO 45669-000 VOL 559 PG 128 PARCEL-ID 18-087-0400.000	-00-00 100 OVERLOOK SUBDIV. LESS W END 0000.00A	RES USE CODE 500									
	1,090	00	1,090								
06-19-91 TRNSF FROM 18-087-0400.000	SMITH, MARSHALL AND MARY										
SMITH, MARSHALL AND MARY LOU P. O. BOX 1061 PROCTORVILLE, OHIO 45669-000 PARCEL-ID 18-087-0400.000	-00-00 100 OVERLOOK SUBDIV. LESS W END 0000.00A	RES USE CODE 500									
	00	00	00								
06-19-91 TRNSF TO 18-087-0400.000	LEEP, GARY L & PAMELA L										
SMITH, MARSHALL AND MARY LOU RT. 1 PROCTORVILLE, OHIO PARCEL-ID 18-087-0500.000	-00-00 100 OVERLOOK SUBDIV. ST.HY.EASE.NO.5LA W END 0000.00A	USE CODE 610									
	120	00	120								
SMITH, MARSHALL AND MARY LOU P. O. BOX 1061 PROCTORVILLE, OHIO 45669-000 PARCEL-ID 18-087-0600.000	-00-00 101 OVERLOOK SUBDIV. LESS W END 0000.00A	COM USE CODE 499									

TAX RATE 36.40
A/R RED FACTOR 03.3244
OTH RED FACTOR 04.7465

LAWRENCE
TAX DISTRICT

GENERAL TAX LIST AND DUPLICATE OF REAL AND PUBLIC UTILITY PROPERTY
COUNTY REAL ESTATE TAXES AND SPECIAL ASSESSMENTS

18-ROME TWP-FAIRLAND S.D.

TAX YEAR 1991
INTEREST RATE
PAGE NO 2768

12/28/91

OWNER'S NAME MAILING ADDRESS	DESCRIPTION LAND	IMPROVEMENTS	TOTAL VALUE	TAXES CHARGED	DECEMBER TAXES	PENALTY	JUNE TAXES	PENALTY	TOTAL DELINQUENT	C.D. DATE	MEMO
	00	00	00								
06-19-91 TRNSF TO 18-087-0600.000	LEEP, GARY L & PAMELA L										
LEEP, GARY L & PAMELA L ROUTE 3 PROCTORVILLE, OHIO 45669-000 VOL 559 PG 128 PARCEL-ID 18-087-0600.000	-00-00 101 OVERLOOK SUBDIV. LESS W END 0000.00A	COM USE CODE 499									
	990	3,900	4,890								
06-19-91 TRNSF FROM 18-087-0600.000	SMITH, MARSHALL AND MARY										
SMITH, MARSHALL AND MARY LOU RT. 1 PROCTORVILLE, OHIO PARCEL-ID 18-087-0700.000	-00-00 101 OVERLOOK SUBDIV. ST.HY.EASE.NO.5LA W END 0000.00A	USE CODE 610									
	120	00	120								
SMITH, MARSHALL AND MARY LOU P. O. BOX 1061 PROCTORVILLE, OHIO 45669-000 PARCEL-ID 18-087-0800.000	-00-00 102 OVERLOOK SUBDIV. LESS W END 0000.00A	RES USE CODE 500									
	00	00	00								
06-19-91 TRNSF TO 18-087-0800.000	LEEP, GARY L & PAMELA L										
LEEP, GARY L & PAMELA L ROUTE 3 PROCTORVILLE, OHIO 45669-000 VOL 559 PG 128 PARCEL-ID 18-087-0800.000	-00-00 102 OVERLOOK SUBDIV. LESS W END 0000.00A	RES USE CODE 500									
	1,090	00	1,090								
06-19-91 TRNSF FROM 18-087-0800.000	SMITH, MARSHALL AND MARY										
SMITH, MARSHALL AND MARY LOU RT. 1 PROCTORVILLE, OHIO PARCEL-ID 18-087-0900.000	-00-00 102 OVERLOOK SUBDIV. ST.HY.EASE.NO.5LA W END 0000.00A	USE CODE 610									
	120	00	120								
OVERBY, ANNA H. & KIMBER-LOU RT. 1 BOX 397 PROCTORVILLE, OHIO 45669 PARCEL-ID 18-087-1000.000	-00-00 103 OVERLOOK SUBDIV. 0000.00A	RES USE CODE 500									
	930	00	930								
SUITER, OTHO 407 PIKE ST. GALLIPOLIS, OHIO 45631-000 PARCEL-ID 18-087-1100.000	-00-00 104 OVERLOOK SUBDIV. PT. 0000.00A	RES USE CODE 500									
	1,330	00	1,330								
SUITER, OTHO CHESAPEAKE, OHIO PARCEL-ID 18-087-1200.000	-00-00 104 OVERLOOK SUBDIV. ST.HY.EASE.NO.6LA 10' STRIP W 0000.00A	USE CODE 610									
	120	00	120								

TAX RATE 36.40
A/R RED FACTOR 03.3244
OTH RED FACTOR 04.7465

LAWRENCE
TAX DISTRICT

GENERAL TAX LIST AND DUPLICATE OF REAL AND PUBLIC UTILITY PROPERTY
COUNTY REAL ESTATE TAXES AND SPECIAL ASSESSMENTS

18-ROME TWP-FAIRLAND S.D.

12/28/91

TAX YEAR 1991
INTEREST RATE
PAGE NO 2769

OWNER'S NAME MAILING ADDRESS	DESCRIPTION			TAXES CHARGED	DECEMBER TAXES	PENALTY	JUNE TAXES	PENALTY	TOTAL DELINQUENT	C.D. DATE	MEMO
	LAND	IMPROVEMENTS	TOTAL VALUE								
THOMPSON, MARGARET 6325 PEA RIDGE HUNTINGTON, WVA. PARCEL-ID 18-087-1300.000	-00-00 105 OVERLOOK SUBDIV. PT. 0000.00A RES USE CODE 500 1,050 00 1,050										
KAISER, W. H. ROUTE 1BOX 527 PROCTORVILLE, OHIO 45669 PARCEL-ID 18-087-1400.000	-00-00 105 OVERLOOK SUBDIV. ST.HY.EASE.NO.102LA 10 FT. ST R 0000.00A USE CODE 610 120 00 120										
THOMPSON, MARGARET 6325 PEA RIDGE HUNTINGTON, WVA. PARCEL-ID 18-087-1500.000	-00-00 106 OVERLOOK SUBDIV. PT. 0000.00A RES USE CODE 500 140 00 140										
KAISER, W. H. ROUTE 1 BOX 527 PROCTORVILLE, OHIO 45669 PARCEL-ID 18-087-1600.000	-00-00 106 OVERLOOK SUBDIV. ST.HY.EASE.NO.102LA 10FT. STR I 0000.00A USE CODE 610 120 00 120										
THOMPSON, MARGARET 6325 PEA RIDGE HUNTINGTON, WVA. PARCEL-ID 18-087-1700.000	-00-00 107 OVERLOOK SUBDIV. PT. 0000.00A RES USE CODE 500 140 00 140										
KAISER, W. H. RT 1 BOX 527 PROCTORVILLE, OHIO 45669 PARCEL-ID 18-087-1800.000	-00-00 107 OVERLOOK SUBDIV. ST.HY.EASE.NO.102LA 10FT. STR I 0000.00A USE CODE 610 120 00 120										
THOMPSON, MARGARET 6325 PEA RIDGE HUNTINGTON, WVA. PARCEL-ID 18-088-0100.000	-00-00 108 OVERLOOK SUBDIV. PT. 0000.00A RES USE CODE 500 140 00 140										
THOMPSON, MARGARET 6325 PEA RIDGE HUNTINGTON, WV PARCEL-ID 18-088-0200.000	-00-00 108 OVERLOOK SUBDIV. ST.HY.EASE.NO.102LA 10FT. STR I 0000.00A USE CODE 610 120 00 120										
THOMPSON, MARGARET 6325 PEA RIDGE HUNTINGTON, WVA. PARCEL-ID 18-088-0300.000	-00-00 109 OVERLOOK SUBDIV. ST.HY.EASE.NO.102LA 10FT. STR I 0000.00A USE CODE 610										

TAX RATE 36.40
A/R RED FACTOR 03.3244
OTH RED FACTOR 04.7465

LAWRENCE
TAX DISTRICT

GENERAL TAX LIST AND DUPLICATE OF REAL AND PUBLIC UTILITY PROPERTY
COUNTY REAL ESTATE TAXES AND SPECIAL ASSESSMENTS

18-ROME TWP-FAIRLAND S.D.

12/28/91

TAX YEAR 1991
INTEREST RATE
PAGE NO 2770

OWNER'S NAME MAILING ADDRESS	DESCRIPTION			TAXES CHARGED	DECEMBER TAXES	PENALTY	JUNE TAXES	PENALTY	TOTAL DELINQUENT	C.D. DATE	MEMO
	LAND	IMPROVEMENTS	TOTAL VALUE								
	110 00 110										
THOMPSON, MARGARET 6325 PEA RIDGE HUNTINGTON, W.VA. PARCEL-ID 18-088-0400.000	-00-00 109 OVERLOOK SUBDIV. PT. 0000.00A RES USE CODE 500 140 00 140										
BARTRAM FLOYD F & WINONA RT 1 BOX 563 PROCTORVILLE, OHIO 45669 PARCEL-ID 18-088-0500.000	-00-00 110 OVERLOOK SUBDIV. ST.HY.EASE.NO.102LA 10FT. STR I 0000.00A USE CODE 610 110 00 110										
BARTRAM FLOYD & WINONA RT 1 BOX 563 PROCTORVILLE OHIO 45669 PARCEL-ID 18-088-0600.000	-00-00 110 OVERLOOK SUBDIV. PT. 0000.00A RES USE CODE 500 540 00 540										
BARTRAM, FLOYD F. & WINONA E. RT. 1 BOX 563 PROCTORVILLE, OHIO 45669-000 PARCEL-ID 18-088-0700.000	-00-00 111 OVERLOOK SUBDIV. PT. 0000.00A RES USE CODE 510 1,090 8,310 9,400 HOMESITE VALUE LISTED BELOW 1,090 8,310 9,400										
BARTRAM, FLOYD F. & WINONA E. PROCTORVILLE, OHIO PARCEL-ID 18-088-0800.000	-00-00 111 OVERLOOK SUBDIV. ST.HY.EASE.NO.101 10' STRIP W 0000.00A USE CODE 610 110 00 110										
OVERBY, ANNA H. & KIMBER-LOU RT. 1 BOX 397 PROCTORVILLE, OHIO 45669 PARCEL-ID 18-088-0900.000	-00-00 112 OVERLOOK SUBDIV. 0000.00A RES USE CODE 500 1,170 00 1,170										
OVERBY, ANNA H. & KIMBER-LOU RT. 1 BOX 397 PROCTORVILLE, OHIO 45669 PARCEL-ID 18-088-1000.000	-00-00 113 OVERLOOK SUBDIV. 0000.00A RES USE CODE 500 1,170 00 1,170										
OVERBY, ANNA H. & KIMBER-LOU RT. 1 BOX 397 PROCTORVILLE, OHIO 45669 PARCEL-ID 18-088-1100.000	-00-00 LOT 114 OVERLOOK SD 0000.00A RES USE CODE 500 1,170 00 1,170										
THOMPSON, RICHARD H. & LOIS I. PROCTORVILLE, OHIO PARCEL-ID 18-088-1200.000	-00-00 115 OVERLOOK SUBDIV. 116 ST.HY.EASE.NO.100 10' STR I 0000.00A USE CODE 610 110 00 110										

TAX RATE 36.40
A/R RED FACTOR 03.3244
OTH RED FACTOR 04.7465

LAWRENCE
TAX DISTRICT 18-ROME TWP-FAIRLAND S.D.

GENERAL TAX LIST AND DUPLICATE OF REAL AND PUBLIC UTILITY PROPERTY
COUNTY REAL ESTATE TAXES AND SPECIAL ASSESSMENTS

12/28/91

TAX YEAR 1991
INTEREST RATE
PAGE NO 2771

OWNER'S NAME MAILING ADDRESS	DESCRIPTION LAND	IMPROVEMENTS	TOTAL VALUE	TAXES CHARGED	DECEMBER TAXES	PENALTY	JUNE TAXES	PENALTY	TOTAL DELINQUENT	C.D. DATE	MEMO
RAMEY, ROGER G AND ROBIN S RT. 1 BOX 564 PROCTORVILLE, OHIO 45669 PARCEL-ID 18-088-1300.000	-00-00 115 OVERLOOK SUBDIV. 116 50' X 110' NE1/2 25' X 1 1 0000.00A RES USE CODE 510 1,090 11,370 12,460 HOMESITE VALUE LISTED BELOW 1,090 11,370 12,460										
LONG, CESCO V. & ANNA LEE 002 C/O CHEMICAL MORTGAGE ATTN.- TAX DEPT. 200 OLD WILSON BRIDGE RD. WORTHINGTON, OHIO 43085 VOL 549 PG 403 PARCEL-ID 18-088-1400.000	-00-00 116 OVERLOOK SUBDIV. 117 SW1/2 25' X 110' 50' X 1 1 0000.00A RES USE CODE 510 1,690 9,180 10,870 HOMESITE VALUE LISTED BELOW 1,690 9,180 10,870										
LONG, CESCO V. & ANNA LEE ROUTE 1 BOX 588 PROCTORVILLE, OHIO 45669 VOL 549 PG 403 PARCEL-ID 18-088-1500.000	-00-00 116 OVERLOOK SUBDIV. 117 ST.HY.EASE.NO.100 10' STR I 0000.00A USE CODE 610 110 00 110										
OVERBY, ANNA H. & KIMBER-LOU RT. 1 BOX 397 PROCTORVILLE, OHIO 45669 PARCEL-ID 18-088-1600.000	-00-00 118 OVERLOOK SUBDIV. 0000.00A RES USE CODE 500 1,170 00 1,170										
OVERBY, ANNA H. & KIMBER-LOU RT. 1 BOX 397 PROCTORVILLE, OHIO 45669 PARCEL-ID 18-088-1700.000	-00-00 119 OVERLOOK SUBDIV. 0000.00A RES USE CODE 500 1,170 00 1,170										
OVERBY, ANNA H. & KIMBER-LOU RT. 1 BOX 397 PROCTORVILLE, OHIO 45669 PARCEL-ID 18-088-1800.000	-00-00 120 OVERLOOK SUBDIV. 0000.00A RES USE CODE 500 1,210 00 1,210										
OVERBY, ANNA H. & KIMBER-LOU RT. 1 BOX 397 PROCTORVILLE, OHIO PARCEL-ID 18-089-0100.000	-00-00 121 OVERLOOK SUBDIV. 0000.00A RES USE CODE 500 1,450 00 1,450										
OVERBY, ANNA H. & KIMBER-LOU RT. 1 BOX 397 PROCTORVILLE, OHIO PARCEL-ID 18-089-0200.000	-00-00 122 OVERLOOK SUBDIV. 0000.00A RES USE CODE 500 1,170 00 1,170										
BRAMMER, DAVID F. RT. 2, BOX 143 CHESAPEAKE, OHIO PARCEL-ID 18-089-0300.000	-00-00 123 OVERLOOK SUBDIV. 0000.00A RES USE CODE 500 1,170 00 1,170										

TAX RATE 36.40
A/R RED FACTOR 03.3244
OTH RED FACTOR 04.7465

LAWRENCE
TAX DISTRICT 18-ROME TWP-FAIRLAND S.D.

GENERAL TAX LIST AND DUPLICATE OF REAL AND PUBLIC UTILITY PROPERTY
COUNTY REAL ESTATE TAXES AND SPECIAL ASSESSMENTS

12/28/91

TAX YEAR 1991
INTEREST RATE
PAGE NO 2772

OWNER'S NAME MAILING ADDRESS	DESCRIPTION LAND	IMPROVEMENTS	TOTAL VALUE	TAXES CHARGED	DECEMBER TAXES	PENALTY	JUNE TAXES	PENALTY	TOTAL DELINQUENT	C.D. DATE	MEMO
OVERBY, ANNA H. & KIMBER-LOU RT. 1 BOX 397 PROCTORVILLE, OHIO 45669 PARCEL-ID 18-089-0400.000	-00-00 124 OVERLOOK SUBDIV. 0000.00A RES USE CODE 500 930 00 930										
OVERBY, ANNA H. & KIMBER-LOU RT. 1 BOX 397 PROCTORVILLE, OHIO PARCEL-ID 18-089-0500.000	-00-00 125 OVERLOOK SUBDIV. 0000.00A RES USE CODE 500 930 00 930										
OVERBY, ANNA H. & KIMBER-LOU RT. 1 BOX 397 PROCTORVILLE, OHIO PARCEL-ID 18-089-0600.000	-00-00 126 OVERLOOK SUBDIV. 0000.00A RES USE CODE 500 930 00 930										
NOE, OKEY & IMOGENE P.O. BOX 138 MIDKIFF, W. VA. 25540-0000 PARCEL-ID 18-089-0700.000	-00-00 127 OVERLOOK SUBDIV. 0000.00A RES USE CODE 500 930 00 930			Barry + Kathy Browning							
NOE, OKEY & IMOGENE P.O. BOX 138 MIDKIFF, W. VA. 25540-0000 PARCEL-ID 18-089-0800.000	-00-00 128 OVERLOOK SUBDIV. 0000.00A RES USE CODE 500 930 00 930			- Same -							
NOE, OKEY & IMOGENE P.O. BOX 138 MIDKIFF, W. VA. 25540-0000 PARCEL-ID 18-089-0900.000	-00-00 129 OVERLOOK SUBDIV. 0000.00A RES USE CODE 500 930 00 930			- SAME -							
MORROW, JEWELL RT. 1, BOX 297 PROCTORVILLE, OHIO PARCEL-ID 18-089-1000.000	-00-00 130 OVERLOOK SUBDIV. 0000.00A RES USE CODE 500 1,170 00 1,170										
MORROW, JEWELL RT. 1, BOX 297 PROCTORVILLE, OHIO PARCEL-ID 18-089-1100.000	-00-00 131 OVERLOOK SUBDIV. 0000.00A RES USE CODE 500 1,170 00 1,170										
MORROW, JEWELL RT. 1, BOX 297 PROCTORVILLE, OHIO PARCEL-ID 18-089-1200.000	-00-00 132 OVERLOOK SUBDIV. 0000.00A RES USE CODE 500 1,090 00 1,090										
OVERBY, ANNA H. & KIMBER-LOU RT. 1 BOX 397 PROCTORVILLE, OHIO PARCEL-ID 18-089-1300.000	-00-00 133 OVERLOOK SUBDIV. 0000.00A RES USE CODE 500 1,450 00 1,450										
OVERBY, ANNA H. & KIMBER-LOU RT. 1 BOX 397	-00-00 134 OVERLOOK SUBDIV. 0000.00A RES USE CODE 500										

TAX RATE 36.40
A/R RED FACTOR 03.3244
OTH RED FACTOR 04.7465

LAWRENCE
TAX DISTRICT 18-ROME TWP-FAIRLAND S.D.

GENERAL TAX LIST AND DUPLICATE OF REAL AND PUBLIC UTILITY PROPERTY
COUNTY REAL ESTATE TAXES AND SPECIAL ASSESSMENTS

12/28/91

TAX YEAR 1991
INTEREST RATE
PAGE NO 2773

OWNER'S NAME MAILING ADDRESS	DESCRIPTION LAND	IMPROVEMENTS	TOTAL VALUE	TAXES CHARGED	DECEMBER TAXES	PENALTY	JUNE TAXES	PENALTY	TOTAL DELINQUENT	C.D. DATE	MEMO
PROCTORVILLE, OHIO 45669 PARCEL-ID 18-089-1400.000	1,450	00	1,450								
OVERBY, ANNA H. & KIMBER-LOU RT. 3 PROCTORVILLE, OHIO PARCEL-ID 18-089-1500.000	-00-00 135 OVERLOOK SUBDIV. 0000.00A RES USE CODE 500 1,450	00	1,450								
OVERBY, ANNA H. & KIMBER-LOU RT. 1 BOX 397 PROCTORVILLE, OHIO 45669 PARCEL-ID 18-089-1600.000	-00-00 136 OVERLOOK SUBDIV. 0000.00A RES USE CODE 500 1,450	00	1,450								
OVERBY, ANNA H. & KIMBER-LOU RT. 1 BOX 397 PROCTORVILLE, OHIO 45669 PARCEL-ID 18-089-1700.000	-00-00 137 OVERLOOK SUBDIV. 0000.00A RES USE CODE 500 1,450	00	1,450								
OVERBY, ANNA H. & KIMBER-LOU RT. 3 PROCTORVILLE, OHIO PARCEL-ID 18-089-1800.000	-00-00 138 OVERLOOK SUBDIV. 0000.00A RES USE CODE 500 1,450	00	1,450								
OVERBY, ANNA H. & KIMBER-LOU RT. 1 BOX 397 PROCTORVILLE, OHIO 45669 PARCEL-ID 18-090-0100.000	-00-00 139 OVERLOOK SUBDIV. 0000.00A RES USE CODE 500 1,450	00	1,450								
OVERBY, ANNA H. & KIMBER-LOU RT. 1 BOX 397 PROCTORVILLE, OHIO 45669 PARCEL-ID 18-090-0200.000	-00-00 140 OVERLOOK SUBDIV. 0000.00A RES USE CODE 500 1,450	00	1,450								
OVERBY, ANNA H. & KIMBER-LOU RT. 1 BOX 397 PROCTORVILLE, OHIO 45669 PARCEL-ID 18-090-0300.000	-00-00 141 OVERLOOK SUBDIV. 0000.00A RES USE CODE 500 1,450	00	1,450								
OVERBY, ANNA H. & KIMBER-LOU RT. 1 BOX 397 PROCTORVILLE, OHIO 45669 PARCEL-ID 18-090-0400.000	-00-00 142 OVERLOOK SUBDIV. 0000.00A RES USE CODE 500 1,450	00	1,450								
OVERBY, ANNA H. & KIMBER-LOU RT. 1 BOX 397 PROCTORVILLE, OHIO 45669 PARCEL-ID 18-090-0500.000	-00-00 143 OVERLOOK SUBDIV. 0000.00A RES USE CODE 500 1,450	00	1,450								
OVERBY, ANNA H. & KIMBER-LOU RT. 1 BOX 397 PROCTORVILLE, OHIO 45669 PARCEL-ID 18-090-0600.000	-00-00 144 OVERLOOK SUBDIV. 0000.00A RES USE CODE 500 1,450	00	1,450								

TAX RATE 36.40
A/R RED FACTOR 03.3244
OTH RED FACTOR 04.7465

LAWRENCE
TAX DISTRICT 18-ROME TWP-FAIRLAND S.D.

GENERAL TAX LIST AND DUPLICATE OF REAL AND PUBLIC UTILITY PROPERTY
COUNTY REAL ESTATE TAXES AND SPECIAL ASSESSMENTS

12/28/91

TAX YEAR 1991
INTEREST RATE
PAGE NO 2774

OWNER'S NAME MAILING ADDRESS	DESCRIPTION LAND	IMPROVEMENTS	TOTAL VALUE	TAXES CHARGED	DECEMBER TAXES	PENALTY	JUNE TAXES	PENALTY	TOTAL DELINQUENT	C.D. DATE	MEMO
OVERBY, ANNA H. & KIMBER-LOU RT. 1 BOX 397 PROCTORVILLE, OHIO 45669 PARCEL-ID 18-090-0700.000	-00-00 145 OVERLOOK SUBDIV. 0000.00A RES USE CODE 510 4,830 HOMESITE VALUE LISTED BELOW 4,830	7,710 7,710	12,540 12,540								
OVERBY, ANNA H. & KIMBER-LOU RT. 3 PROCTORVILLE, OHIO PARCEL-ID 18-090-0800.000	-00-00 145 OVERLOOK SUBDIV. ST.HY.EASE.NO.4-E N PT. 0.2 1 0000.00A USE CODE 610 110	00	110								
OVERBY, ANNA H. & KIMBER-LOU RT. 1 BOX 397 PROCTORVILLE, OHIO 45669 PARCEL-ID 18-090-0900.000	-00-00 146 OVERLOOK SUBDIV. 0000.00A RES USE CODE 500 1,450	00	1,450								
OVERBY, ANNA H. & KIMBER-LOU RT. 1 BOX 397 PROCTORVILLE, OHIO 45669 PARCEL-ID 18-090-1000.000	-00-00 147 OVERLOOK SUBDIV. 0000.00A RES USE CODE 500 1,450	00	1,450								
OVERBY, ANNA H. & KIMBER-LOU RT. 1 BOX 397 PROCTORVILLE, OHIO 45669 PARCEL-ID 18-090-1100.000	-00-00 148 OVERLOOK SUBDIV. 0000.00A RES USE CODE 500 1,450	00	1,450								
OVERBY, ANNA H. & KIMBER-LOU RT. 1 BOX 397 PROCTORVILLE, OHIO 45669 PARCEL-ID 18-090-1200.000	-00-00 149 OVERLOOK SUBDIV. 0000.00A RES USE CODE 500 1,450	00	1,450								
OVERBY, ANNA H. & KIMBER-LOU RT. 1 BOX 397 PROCTORVILLE, OHIO 45669 PARCEL-ID 18-090-1300.000	-00-00 150 OVERLOOK SUBDIV. 0000.00A RES USE CODE 500 1,450	00	1,450								
OVERBY, ANNA H. & KIMBER-LOU RT. 1 BOX 397 PROCTORVILLE, OHIO 45669 PARCEL-ID 18-090-1400.000	-00-00 151 OVERLOOK SUBDIV. 0000.00A RES USE CODE 500 1,450	00	1,450								
OVERBY, ANNA H. & KIMBER-LOU RT. 1 BOX 397 PROCTORVILLE, OHIO 45669 PARCEL-ID 18-090-1500.000	-00-00 152 OVERLOOK SUBDIV. 0000.00A RES USE CODE 500 1,450	00	1,450								
OVERBY, ANNA H. & KIMBER-LOU RT. 1 BOX 397 PROCTORVILLE, OHIO 45669 PARCEL-ID 18-090-1600.000	-00-00 153 OVERLOOK SUBDIV. 0000.00A RES USE CODE 500 1,450	00	1,450								

TAX RATE 36.40
A/R RED FACTOR 03.3244
OTH RED FACTOR 04.7465

LAWRENCE
TAX DISTRICT 18-ROME TWP-FAIRLAND S.D.

GENERAL TAX LIST AND DUPLICATE OF REAL AND PUBLIC UTILITY PROPERTY
COUNTY REAL ESTATE TAXES AND SPECIAL ASSESSMENTS

12/28/91

TAX YEAR 1991
INTEREST RATE
PAGE NO 2775

OWNER'S NAME MAILING ADDRESS	DESCRIPTION LAND	IMPROVEMENTS	TOTAL VALUE	TAXES CHARGED	DECEMBER TAXES	PENALTY	JUNE TAXES	PENALTY	TOTAL DELINQUENT	C.D. DATE	MEMO
OVERBY, ANNA H. & KIMBER-LOU RT. 1 BOX 397 PROCTORVILLE, OHIO 45669 PARCEL-ID 18-090-1700.000	-00-00 154 OVERLOOK SUBDIV. 0000.00A RES USE CODE 500 1,170 00 1,170										
OVERBY, ANNA H. & KIMBER-LOU RT. 1 BOX 397 PROCTORVILLE, OHIO 45669 PARCEL-ID 18-090-1800.000	-00-00 155 OVERLOOK SUBDIV. 0000.00A RES USE CODE 500 2,740 00 2,740										
GRALEY, JIMMIE A. & CATHIE E. C/O JIMMIE A. & CATHIE E. GRAL 1331 3RD AVE HUNTINGTON, WV 25701-1602 PARCEL-ID 18-091-0200.000	15-01-27 733 PT W PT 81.5' ON RD. X 534' 0001.00A RES USE CODE 511 6,040 32,850 38,890 HOMESITE VALUE LISTED BELOW 6,040 32,850 38,890										
VINCENT, ROBERT P. & MARGARET RT. 3 BOX 626 PROCTORVILLE, OHIO 45669-000 PARCEL-ID 18-091-0300.000	15-01-27 733 PT W PT 81.5' ON RD. X 534' 0001.00A RES USE CODE 511 6,040 20,650 26,690 HOMESITE VALUE LISTED BELOW 6,040 20,650 26,690										
LEVISAY, ERNEST L. & SARAH R. RT. 3 BOX 545C PROCTORVILLE OHIO 45669 VOL 540 PG 306 PARCEL-ID 18-091-0400.000	15-01-27 732 E1/2 BET. RD. & RIVER 0001.83A RES USE CODE 511 9,380 7,490 16,870										
LEVISAY, ERNEST L. & SARAH R. RT. 3 BOX 545C PROCTORVILLE, OHIO 45669 VOL 540 PG 306 PARCEL-ID 18-091-0500.000	15-01-27 732 PT E1/2 BET. RD. &RIVER 0000.75A RES USE CODE 501 5,680 00 5,680										
LEWIS, LINDA K. RT. 3 BOX 542 PROCTORVILLE, OHIO 45669 PARCEL-ID 18-091-0600.000	15-01-27 732 PT E1/2 BET. RD. &RIVER 0000.12A RES USE CODE 511 1,970 6,920 8,890 HOMESITE VALUE LISTED BELOW 1,970 6,920 8,890										
LOVE, ARLEY M. JR. AND HAZEL E . RT. 3 BOX 545B PROCTORVILLE, OHIO 45669 PARCEL-ID 18-091-0700.000	15-01-27 732 PT E1/2 BET. RD. &RIVER 0000.20A RES USE CODE 511 2,660 6,380 9,040										
LEMLEY, JAMES A. & RUBY P.O. BOX 781 PROCTORVILLE, OHIO 45669	15-01-27 732 PT E1/2 BET. RD. &RIVER 44' X 120' 0000.12A RES USE CODE 511										

TAX RATE 36.40
A/R RED FACTOR 03.3244
OTH RED FACTOR 04.7465

LAWRENCE
TAX DISTRICT 18-ROME TWP-FAIRLAND S.D.

GENERAL TAX LIST AND DUPLICATE OF REAL AND PUBLIC UTILITY PROPERTY
COUNTY REAL ESTATE TAXES AND SPECIAL ASSESSMENTS

12/28/91

TAX YEAR 1991
INTEREST RATE
PAGE NO 2776

OWNER'S NAME MAILING ADDRESS	DESCRIPTION LAND	IMPROVEMENTS	TOTAL VALUE	TAXES CHARGED	DECEMBER TAXES	PENALTY	JUNE TAXES	PENALTY	TOTAL DELINQUENT	C.D. DATE	MEMO
PARCEL-ID 18-091-0800.000	1,970 6,420 8,390 HOMESITE VALUE LISTED BELOW 1,970 6,420 8,390										
NASH, WILLIAM E. & JUNE R.R. 3 BOX 545 PROCTORVILLE, OHIO PARCEL-ID 18-091-0900.000	15-01-27 732 E1/2 100' X 100' ON RD. FR. 0000.23A RES USE CODE 511 2,780 8,880 11,660 HOMESITE VALUE LISTED BELOW 2,780 8,880 11,660										
REEVES, HARRY E. & KATHLYN F. P. O. BOX 930 PROCTORVILLE, OHIO 45669 PARCEL-ID 18-091-1000.000	15-01-27 732 PT W1/2 BET. RD. &RIVER 0000.50A RES USE CODE 501 1,650 00 1,650										
REEVES, HARRY E. & KATHLYN F. P. O. BOX 930 PROCTORVILLE, OHIO 45669 PARCEL-ID 18-091-1100.000	15-01-27 732 PT W1/2 BET. RD. ON RIVER 0000.15A RES USE CODE 501 2,170 00 2,170										
REYNOLDS, SHIRLEY J. R.F.D. 3 BOX 548 PROCTORVILLE, OHIO 45669 PARCEL-ID 18-091-1200.000	15-01-27 732 PT W1/2 BET. RD. &RIVER 0002.24A RES USE CODE 510 8,660 78,900 87,560 HOMESITE VALUE LISTED BELOW 6,040 78,900 84,940										
FRY, EARL L. & TERRIE L. RT. 3 BOX 550 PROCTORVILLE, OH. 45669-000 PARCEL-ID 18-091-1201.000	15-01-27 PT LOT 732 8040 SQ. FT. 0000.18A RES USE CODE 511 2,380 9,980 12,360 HOMESITE VALUE LISTED BELOW 2,380 9,980 12,360										
REYNOLDS, SHIRLEY ROUTE 3 BOX 548 PROCTORVILLE, OHIO 45669 RT. 38 PARCEL-ID 18-091-1202.000	15-01-27 732 PT W 1/2 BET. RD RIVER PT 0000.18A RES USE CODE 501 2,380 00 2,380										
REYNOLDS, SHIRLEY ROUTE 3 BOX 548 PROCTORVILLE, OHIO 45669 RT. 39 PARCEL-ID 18-091-1203.000	15-01-27 732 PT W 1/2 BET RD RIVER PT 0000.18A RES USE CODE 501 2,380 00 2,380										
REEVES, HARRY E. & KATHLYN F. P. O. BOX 930 PROCTORVILLE, OHIO 45669 PARCEL-ID 18-091-1300.000	15-01-27 732 SW COR. 0003.00A RES USE CODE 511 10,470 13,570 24,040 HOMESITE VALUE LISTED BELOW										

TAX RATE 36.40
A/R RED FACTOR 03.3244
OTH RED FACTOR 04.7465

LAWRENCE
TAX DISTRICT

GENERAL TAX LIST AND DUPLICATE OF REAL AND PUBLIC UTILITY PROPERTY
COUNTY REAL ESTATE TAXES AND SPECIAL ASSESSMENTS

18-ROME TWP-FAIRLAND S.D.

12/28/91

TAX YEAR 1991
INTEREST RATE
PAGE NO 2777

OWNER'S NAME MAILING ADDRESS	DESCRIPTION	LAND	IMPROVEMENTS	TOTAL VALUE	TAXES CHARGED	DECEMBER TAXES	PENALTY	JUNE TAXES	PENALTY	TOTAL DELINQUENT	C.D. DATE	MEMO
		6,040	13,570	19,610								
RILEY, RAYMOND L. RT. 4 BOX 670 PROCTORVILLE, OHIO 45669 PARCEL-ID 18-091-1400.000 11-22-91 716.56	15-01-27 731,732 S PT. 0000.06A RES USE CODE 511	400	20,900	21,300								
WHITLEY, JACKIE & SHARON RT. 4 BOX 671 HOLIDAY D PROCTORVILLE, OH. 45669-0000 PARCEL-ID 18-091-1401.000	-00-00 S PT 0000.50A RES USE CODE 511 HOMESITE VALUE LISTED BELOW	3,020 3,020	15,600 15,600	18,620 18,620								
RILEY, GARY R. BOX 637 RT. 4 PROCTORVILLE, OHIO PARCEL-ID 18-091-1500.000	15-01-27 731,732 PT. LESS .32A 0004.34A COM USE CODE 403	30,870	214,200	245,070								
RILEY, GARY R. & HELEN J. RT. 4 BOX 637 PROCTORVILLE, OHIO 45669-0000 PARCEL-ID 18-091-1501.000	15-01-27 PT 731, 732 PT 0000.32A RES USE CODE 521	1,330	22,530	23,860								
RILEY, DARRELL & GLORIA RT. 4 BOX 669 PROCTORVILLE, OHIO 45669 PARCEL-ID 18-091-1600.000	18-01-27 731 S PT. 0000.41A RES USE CODE 511 HOMESITE VALUE LISTED BELOW	1,490 1,490	26,570 26,570	28,060 28,060								
RILEY, GARY R. & HELEN J. BOX 637 RT. 4 PROCTORVILLE, OHIO PARCEL-ID 18-091-1700.000	15-01-27 731,732 S PT. 0001.16A RES USE CODE 501 HOMESITE VALUE LISTED BELOW	2,580	00	2,580								
STEVENS, BERNARD S. & VIRGINIA J. RT 4 BOX 668 PROCTORVILLE, OHIO 45669 PARCEL-ID 18-091-1800.000	15-01-27 731,732 S PT 102' ON HOLIDAY DR. X 185' 0000.43A RES USE CODE 511 HOMESITE VALUE LISTED BELOW	1,490 1,490	14,800 14,800	16,290 16,290	Bernard S. Stevens—							
HANDLEY, ANNA MAE RT 4 BOX 662 PROCTORVILLE, OHIO 45669 VOL 559 PG 629 PARCEL-ID 18-092-0100.000 07-24-91 TRNSF FROM 18-092-0100.000 HANDLEY, CHARLES HENRY &	15-01-27 731,732 PT LOT 1 UNRECORDED PLAT 0001.00A RES USE CODE 511 HOMESITE VALUE LISTED BELOW	2,220 2,220	15,650 15,650	17,870 17,870								
HANDLEY, CHARLES HENRY &	15-01-27 731,732 PT LOT 1											

TAX RATE 36.40
A/R RED FACTOR 03.3244
OTH RED FACTOR 04.7465

LAWRENCE
TAX DISTRICT

GENERAL TAX LIST AND DUPLICATE OF REAL AND PUBLIC UTILITY PROPERTY
COUNTY REAL ESTATE TAXES AND SPECIAL ASSESSMENTS

18-ROME TWP-FAIRLAND S.D.

12/28/91

TAX YEAR 1991
INTEREST RATE
PAGE NO 2778

OWNER'S NAME MAILING ADDRESS	DESCRIPTION	LAND	IMPROVEMENTS	TOTAL VALUE	TAXES CHARGED	DECEMBER TAXES	PENALTY	JUNE TAXES	PENALTY	TOTAL DELINQUENT	C.D. DATE	MEMO
ANNA MAE RT. 4 HOLIDAY DR. PROCTORVILLE, OHIO PARCEL-ID 18-092-0100.000 07-24-91 TRNSF TO 18-092-0100.000 HANDLEY, ANNA MAE	UNRECORDED PLAT 0001.00A RES USE CODE 511	00	00	00								
KEARNS, JAMES H. & LUCILLE H. RT. 4 BOX 663 PROCTORVILLE, OHIO 45669 PARCEL-ID 18-092-0200.000	15-01-27 731,732 PT. LOT 2 UNRECORDED PLAT 0001.00A RES USE CODE 511 HOMESITE VALUE LISTED BELOW	2,220 2,220	16,560 16,560	18,780 18,780								
PATTERSON, ROBERT J. & PHYLLIS 063 C/O LAWRENCE FEDERAL SAVINGS & LOAN--CHESAPEAKE BRANCH SECOND AVENUE CHESAPEAKE, OHIO 45619 PARCEL-ID 18-092-0300.000	15-01-27 731,732 PT. LOT 3 UNRECORDED PLAT 0001.00A RES USE CODE 511 HOMESITE VALUE LISTED BELOW	2,220 2,220	22,450 22,450	24,670 24,670								
WIREMAN, PAUL R. JR. ROUTE 4 BOX 659 PROCTORVILLE, OHIO 45659 VOL 550 PG 145 PARCEL-ID 18-092-0400.000	15-01-27 733 PT 40' ON RD.X100 ' 0000.09A RES USE CODE 500	1,490	00	1,490								
WIREMAN, PAUL R. JR. ROUTE 4 BOX 659 PROCTORVILLE, OHIO 45669 VOL 550 PG 145 PARCEL-ID 18-092-0500.000	15-01-27 733 E PT 40' ON RD & 499' X 40' REAR 0000.68A RES USE CODE 510	5,440	330	5,770								
COWHIG, DENNIS M. & KATHLEEN L . 063 C/O LAWRENCE FEDERAL SAVINGS & LOAN--CHESAPEAKE BRANCH SECOND AVENUE CHESAPEAKE, OHIO 45619 PARCEL-ID 18-092-0600.000	15-01-27 731,732 PT LOT 4 UNRECORDED PLAT 0001.00A RES USE CODE 511	2,220	28,460	30,680								
HOLDERBY, MARY EVELYN RT. 5 BOX 636 PROCTORVILLE, OHIO 45669 PARCEL-ID 18-092-0700.000	15-01-27 731 IN E1/2 PT W PT 150' ON ROAD 0000.65A RES USE CODE 511 HOMESITE VALUE LISTED BELOW	2,010 2,010	9,740 9,740	11,750 11,750								
EVANS, EDWARD J. II 627 5TH STREET HUNTINGTON, W. VA. 25701 PARCEL-ID 18-092-0800.000	15-01-27 731 W PT LESS 1.80A 0003.61A RES USE CODE 501	13,240	00	13,240								

TAX RATE 36.40
A/R RED FACTOR 03.3244
OTH RED FACTOR 04.7465

LAWRENCE
TAX DISTRICT 18-ROME TWP-FAIRLAND S.D.

GENERAL TAX LIST AND DUPLICATE OF REAL AND PUBLIC UTILITY PROPERTY
COUNTY REAL ESTATE TAXES AND SPECIAL ASSESSMENTS

12/28/91

TAX YEAR 1991
INTEREST RATE
PAGE NO 2779

OWNER'S NAME MAILING ADDRESS	DESCRIPTION			TAXES CHARGED	DECEMBER TAXES	PENALTY	JUNE TAXES	PENALTY	TOTAL DELINQUENT	C.D. DATE	MEMO
	LAND	IMPROVEMENTS	TOTAL VALUE								
DENNISON, ROBERT RUSSELL & ELI	15-1-27 PT 731 W PT. LESS 1.25										
ZABETH	A. BAL.0.55ACS.										
1314 FIFTH AVE.		RES USE CODE	511								
HUNTINGTON, W.VA. 25701											
PARCEL-ID 18-092-0801.000	1,810	23,280	25,090								
11-22-91 2001.33											
DENNISON, ROBERT RUSSELL & ELI	15-01-27 PT 731 W PT										
ZABETH	0000.44A	RES USE CODE	530								
1314 FIFTH AVE.											
HUNTINGTON, W.VA. 25701	1,450	00	1,450								
PARCEL-ID 18-092-0802.000											
11-22-91 81.05											
DENNISON, ROBERT RUSSELL & ELI	15-1-27 PT 731, W PT 0.81ACS.										
ZABETH I		RES USE CODE	501								
1314 5TH AVENUE											
HUNTINGTON, W VA 25701	1,790	15,260	17,050								
VOL 543 PG 611											
PARCEL-ID 18-092-0803.000											
11-22-91 625.13											
TABOR, HASEL & RUBY	15-01-27 731,732 LOT 6										
HOLIDAY DR.	UNRECORDED PLAT										
PROCTORVILLE, OHIO 45669	0001.00A	RES USE CODE	511								
PARCEL-ID 18-092-0900.000											
	2,220	24,030	26,250								
	HOMESITE VALUE LISTED BELOW										
	2,220	24,030	26,250								
HOLIDAY DRIVE CHURCH OF THE NA	15-01-27 731,732 W PT.										
RT. 1	0001.26A	USE CODE	685								
PROCTORVILLE, OHIO											
PARCEL-ID 18-092-1000.000	2,420	25,690	28,110								
HOLIDAY DRIVE CHURCH OF THE NA	15-01-27 731,732 W PT.										
C/O MRS. HELEN DAY (TREAS)	0000.22A	USE CODE	685								
RT. 2, BOX 192 A											
PROCTORVILLE, OHIO	950	00	950								
PARCEL-ID 18-092-1100.000											
HOLIDAY DRIVE CHURCH OF THE NA	15-01-27 731,732 CEN. PT 18' O										
RT. 1	NST.HY. 7										
PROCTORVILLE, OHIO	0000.19A	USE CODE	685								
PARCEL-ID 18-092-1200.000											
	810	00	810								
WOOD, PHILIP A.	15-01-27 731,732 LOT 1										
019	UNRECORDED PLAT										
C/O SOURCE ONE MORTGAGE SE CO	0001.00A	RES USE CODE	511								
27555 FARMINGTON ROAD											
P. O. BOX 1800	2,220	14,220	16,440								
FARMINGTON HILLS, M 48018											
PARCEL-ID 18-092-1300.000											
FERGUSON, JOSEPH TOBIAS	15-01-27 731, 732 LOT 2 UNREC.										
875 VICTOR AVE APT # 338	PLAT										

TAX RATE 36.40
A/R RED FACTOR 03.3244
OTH RED FACTOR 04.7465

LAWRENCE
TAX DISTRICT 18-ROME TWP-FAIRLAND S.D.

GENERAL TAX LIST AND DUPLICATE OF REAL AND PUBLIC UTILITY PROPERTY
COUNTY REAL ESTATE TAXES AND SPECIAL ASSESSMENTS

12/28/91

TAX YEAR 1991
INTEREST RATE
PAGE NO 2780

OWNER'S NAME MAILING ADDRESS	DESCRIPTION			TAXES CHARGED	DECEMBER TAXES	PENALTY	JUNE TAXES	PENALTY	TOTAL DELINQUENT	C.D. DATE	MEMO
	LAND	IMPROVEMENTS	TOTAL VALUE								
INGLEWOOD CA. 90302		RES USE CODE	501								
PARCEL-ID 18-092-1400.000											
	2,220	00	2,220								
MARSHALL, CHARLENE	15-01-27 731,732 PT.										
2908 MOSS SPRINGS DR.	0000.05A	RES USE CODE	501								
ANTIOCH, TENN. 37013											
PARCEL-ID 18-092-1500.000	320	00	320								
WATTS, HOWARD & DELLA A.	15-01-27 731,732 PT.										
ROUTE 4 BOX 652	0000.95A	RES USE CODE	511								
HOLIDAY DRIVE											
PROCTORVILLE, OHIO 45669	2,170	17,560	19,730								
PARCEL-ID 18-092-1600.000											
MARSHALL, CHARLENE	15-01-27 731,732 PT.										
2908 MOSS SPRINGS DR.	0000.98A	RES USE CODE	511								
ANTIOCH, TENN. 37013											
PARCEL-ID 18-092-1700.000	2,170	18,520	20,690								
WATTS, HOWARD & DELLA A.	15-01-27 731,732 PT.										
ROUTE 4 BOX 652	0000.02A	RES USE CODE	501								
HOLIDAY DRIVE											
PROCTORVILLE, OHIO 45669	120	00	120								
PARCEL-ID 18-092-1800.000											
ROBERTS, JAMES E. & PATIENCE	15-01-27 731 149' ON RD.X280.0										
RT. 4 BOX 655	6										
PROCTORVILLE, OHIO 45669	0000.99A	RES USE CODE	511								
PARCEL-ID 18-093-0100.000											
	2,220	25,900	28,120								
	HOMESITE VALUE LISTED BELOW										
	2,190	25,900	28,090								
ESTEP, HOWARD FRANKLIN & PATRI	15-01-27 731 PT 2'X280.06'										
RT. 4 BOX 654	0000.01A	RES USE CODE	510								
PROCTORVILLE, OHIO 45669-0000											
PARCEL-ID 18-093-0200.000	110	00	110								
ESTEP, HOWARD FRANKLIN & PATRI	15-01-27 731,732 LOT 5										
RT. 4 BOX 654	UNRECORDED PLAT										
PROCTORVILLE, OHIO 45669-000	0001.00A	RES USE CODE	501								
PARCEL-ID 18-093-0300.000											
	2,220	16,480	18,700								
	HOMESITE VALUE LISTED BELOW										
	2,220	16,480	18,700								
FULKS, NORMAN P. & NELL F.	15-01-27 731,732 PLAT LOT 7										
RT. 4 BOX 656 HOLIDAY D	UNRECORDED PLAT										
PROCTORVILLE, OHIO 45669-000	0001.00A	RES USE CODE	511								
PARCEL-ID 18-093-0400.000											
	2,220	15,670	17,890								
	HOMESITE VALUE LISTED BELOW										
	2,220	15,670	17,890								
HAGER, DAVID & DOTTY	15-01-27 731,732 PT. LOT 8										
R. 4 BOX 657	UNRECORDED PLAT										
PROCTORVILLE, OH. 45669	0001.00A	RES USE CODE	511								

TAX RATE 36.40
A/R RED FACTOR 03.3244
OTH RED FACTOR 04.7465

LAWRENCE
TAX DISTRICT

GENERAL TAX LIST AND DUPLICATE OF REAL AND PUBLIC UTILITY PROPERTY
COUNTY REAL ESTATE TAXES AND SPECIAL ASSESSMENTS

18-ROME TWP-FAIRLAND S.D.

12/28/91

TAX YEAR 1991
INTEREST RATE
PAGE NO 2781

OWNER'S NAME MAILING ADDRESS	DESCRIPTION LAND	IMPROVEMENTS	TOTAL VALUE	TAXES CHARGED	DECEMBER TAXES	PENALTY	JUNE TAXES	PENALTY	TOTAL DELINQUENT	C.D. DATE	MEMO
PARCEL-ID 18-093-0500.000	2,220	9,580	11,800								
	HOMESITE VALUE LISTED BELOW										
	2,220	9,580	11,800								
SCHLEY, LEO D. & EILEEN	15-01-27 731,732 LOT 9										
ROUTE 4 BOX 658	UNRECORDED PLAT										
PROCTORVILLE, OHJIO 45669-000	0001.00A	RES USE CODE	511								
VOL 550 PG 782											
PARCEL-ID 18-093-0600.000	2,220	12,900	15,120								
	HOMESITE VALUE LISTED BELOW										
	2,220	12,900	15,120								
WIREMAN, PAUL & BONNIE	15-01-27 731,732 LOT 10										
RT. 4 BOX 666	UNRECORDED PLAT										
PROCTORVILLE, OH.	0001.00A	RES USE CODE	510								
PARCEL-ID 18-093-0700.000	4,470	52,890	57,360								
CUNDIFF, JACK W. & BOBBIE C.	15-01-27 731,732 PT LOT 11										
RT. 4 BOX 659-B	UNRECORDED PLAT										
PROCTORVILLE, OHIO 45669	0001.50A	RES USE CODE	501								
PARCEL-ID 18-093-0800.000	3,340	00	3,340								
CUNDIFF, JACK W. & BOBBIE C.	15-01-27 7318732 PT. LOT 12-										
RT. 4 BOX 659-B	154.36' ON HOLIDAY DR X262.87										
PROCTORVILLE, OHIO 45669	' 0001.00A	RES USE CODE	510								
PARCEL-ID 18-093-0900.000	6,320	15,630	21,950								
	HOMESITE VALUE LISTED BELOW										
	6,320	15,630	21,950								
CUNDIFF, JACK W. & BOBBIE C.	15-01-27 731,732 PT. LOT 13-12										
RT. 4 BOX 659-B	OON HOLIDAY DR. X 280' UNRECOR										
PROCTORVILLE, OHIO 45669	D 0000.03A	RES USE CODE	501								
PARCEL-ID 18-093-1000.000	200	00	200								
NESTER, MICHAEL S. & JAMIE L.	15-01-27 731,732 PT.										
RT. 4 BOX 660 HOLIDAY DR.	0000.74A	RES USE CODE	511								
PROCTORVILLE, OHIO 45669											
PARCEL-ID 18-093-1100.000	00	00	00								
07-24-91 TRNSF TO 18-093-1100.000	BOBO, DONALD STEVEN & TAN										
BOBO, DONALD STEVEN & TANYA L.	15-01-27 731,732 PT.										
019	0000.74A	RES USE CODE	511								
C/O SOURCE ONE MORTGAGE SE CO											
27555 FARMINGTON ROAD	2,050	24,870	26,920								
P. O. BOX 1800	HOMESITE VALUE LISTED BELOW										
FARMINGTON HILLS, M 48018	2,050	24,870	26,920								
VOL 559 PG 642											
PARCEL-ID 18-093-1100.000											
07-24-91 TRNSF FROM 18-093-1100.000	NESTER, MICHAEL S. & JAMI										

TAX RATE 36.40
A/R RED FACTOR 03.3244
OTH RED FACTOR 04.7465

LAWRENCE
TAX DISTRICT

GENERAL TAX LIST AND DUPLICATE OF REAL AND PUBLIC UTILITY PROPERTY
COUNTY REAL ESTATE TAXES AND SPECIAL ASSESSMENTS

18-ROME TWP-FAIRLAND S.D.

12/28/91

TAX YEAR 1991
INTEREST RATE
PAGE NO 2782

OWNER'S NAME MAILING ADDRESS	DESCRIPTION LAND	IMPROVEMENTS	TOTAL VALUE	TAXES CHARGED	DECEMBER TAXES	PENALTY	JUNE TAXES	PENALTY	TOTAL DELINQUENT	C.D. DATE	MEMO
CURRY, JEFFERY L. & SANDRA K.	15-01-27 731,732 PT LOT 14										
RT. 4 BOX 460E	UNRECORDED PLAT										
PROCTORVILLE, OHIO 45669	0000.90A	RES USE CODE	501								
PARCEL-ID 18-093-1200.000	2,170	00	2,170								
BURNS, RICHARD J. & JOAN M.	15-01-27 731,732 126' ON S.R.										
002	7N SIDE										
C/O CHEMICAL MORTGAGE	0001.21A	RES USE CODE	511								
ATTN.- TAX DEPT.											
200 OLD WILSON BRIDGE RD.	2,700	10,740	13,440								
WORTHINGTON, OHIO 43085	HOMESITE VALUE LISTED BELOW										
PARCEL-ID 18-093-1300.000	2,680	10,740	13,420								
JONES, SUZANNE E	15-01-27 731 PT IN E1/2 PT										
P.O. BOX 621	LES 1.70AC & 2.45 AC										
PROCTORVILLE, OHIO 45669	0000.95A	RES USE CODE	501								
VOL 558 PG 506											
PARCEL-ID 18-093-1400.000	2,090	11,970	14,060								
05-31-91 TRNSF FROM 18-093-1400.000	EDMONDS, GERTRUDE										
EDMONDS, GERTRUDE	15-01-27 731 PT IN E1/2 PT										
333 7 AVE.	LES 1.70AC & 2.45 AC										
HUNTINGTON, W.VA. 25701	0000.95A	RES USE CODE	501								
PARCEL-ID 18-093-1400.000	00	00	00								
05-31-91 TRNSF TO 18-093-1400.000	JONES, SUZANNE E										
EDMONDS, JOSEPH M.	15-01-27 731 PT IN E1/2 PT										
1329 BROCKTON LN.	PT										
CHARLOTTE, NC. 28211-000	0001.70A	RES USE CODE	510								
PARCEL-ID 18-093-1401.000	3,220	00	3,220								
EDMONDS, JAMES & DARLENE	15-01-27 731 PT IN E 1/2 PT										
14236 MAPLE HOLLOW LANE	PT										
CHARLOTTE, N.C. 28227	0002.45A	RES USE CODE	511								
PARCEL-ID 18-093-1402.000	5,440	5,890	11,330								
ALDRIDGE, JULIAN M. & JANICE S	15-01-27 731 PT IN E1/2 W PT.										
C/O J. MACALDRIDGE	60' ON ROAD										
RT. 5 BOX 624 A	0000.75A	RES USE CODE	511								
PROCTORVILLE, OHIO 45669											
PARCEL-ID 18-093-1500.000	2,090	15,360	17,450								
	HOMESITE VALUE LISTED BELOW										
	2,080	15,360	17,440								
SMITH, MARSHALL E.	15-01-27 731,732 LOT 5			Rtn Box 666 Proctorville, Ohio 45669							
RT. 4 BOX 666	UNRECORDED PLAT										
PROCTORVILLE, OHIO 45669	0001.00A	RES USE CODE	511	Jerry Lee Rhonda Jean Summers							
PARCEL-ID 18-093-1600.000	2,220	20,050	22,270								
	HOMESITE VALUE LISTED BELOW										
	2,220	20,050	22,270								

TAX RATE 36.40
A/R RED FACTOR 03.3244
OTH RED FACTOR 04.7465

LAWRENCE
TAX DISTRICT 18-ROME TWP-FAIRLAND S.D.

GENERAL TAX LIST AND DUPLICATE OF REAL AND PUBLIC UTILITY PROPERTY
COUNTY REAL ESTATE TAXES AND SPECIAL ASSESSMENTS

12/28/91

TAX YEAR 1991
INTEREST RATE
PAGE NO 2783

OWNER'S NAME MAILING ADDRESS	DESCRIPTION LAND	IMPROVEMENTS	TOTAL VALUE	TAXES CHARGED	DECEMBER TAXES	PENALTY	JUNE TAXES	PENALTY	TOTAL DELINQUENT	C.D. DATE	MEMO
ROBINSON, ALDEN C. & THELMA I.	15-01-27 731 PT.										
BOX 238	0001.00A	RES USE CODE	510								
PROCTORVILLE, OHIO 45669											
PARCEL-ID 18-093-1700.000	6,640	8,250	14,890								
	HOMESITE VALUE LISTED BELOW										
	6,640	8,250	14,890								
CLARK, OSCAR & BILLIE	15-01-27 CLARK ESTATES										
RT. 3 BOX 546	LOT 1										
PROCTORVILLE, OHIO	0000.00A	RES USE CODE	510								
PARCEL-ID 18-094-0100.000											
	3,800	17,120	20,920								
	HOMESITE VALUE LISTED BELOW										
	3,800	17,120	20,920								
CASTO, MICHAEL DAVID & CAROL J	-00-00 CLARK ESTATES										
RT 3 BOX 548 A	LOT 2										
PROCTORVILLE, OHIO 45669	0000.00A	RES USE CODE	500								
PARCEL-ID 18-094-0101.000											
	2,100	00	2,100								
CASTO, MICHAEL DAVID &	-00-00 CLARK ESTATES										
CAROL JEAN	LOT 3										
RT 3 BOX 548 A	0000.00A	RES USE CODE	510								
PROCTORVILLE, OHIO 45669											
PARCEL-ID 18-094-0102.000	2,620	23,020	25,640								
SCHENK, RALPH EUGENE &	-00-00 CLARK ESTATES										
MABEL LOUISE	LOT 4										
063	0000.00A	RES USE CODE	510								
C/O LAWRENCE FEDERAL SAVINGS											
& LOAN--CHESAPEAKE BRANCH	2,620	16,130	18,750								
SECOND AVENUE	HOMESITE VALUE LISTED BELOW										
CHESAPEAKE, OHIO 45619	2,620	16,130	18,750								
PARCEL-ID 18-094-0103.000											
SCHENK, RALPH EUGENE & MABEL	-00-00 CLARK ESTATES										
ROUTE 3	LOT 5										
PROCTORVILLE, OHIO 45669	0000.00A	RES USE CODE	500								
$8,000 SALE ON 2/20/86											
PARCEL-ID 18-094-0104.000	2,620	00	2,620								
DIDDLE, MABLE T	15-01-27 732 PT SIDE PT.										
107 DUTCH LANE	0000.61A	RES USE CODE	511								
BECKLEY, WV. 25801											
PARCEL-ID 18-094-0200.000	1,930	5,850	7,780	James A & Ruby M. Lemley —							
	HOMESITE VALUE LISTED BELOW										
	1,910	5,850	7,760								
LUCAS, HALLIE L. & GLENNA	15-01-27 732 PT E SIDE PT.										
C/O 1ST FED. SAV. & LOAN	0001.36A	RES USE CODE	511								
RT 5 BOX 681											
PROCTORVILLE, OHIO 45669	3,020	8,580	11,600								
PARCEL-ID 18-094-0300.000											
GILLESPIE, WILLIAM ARTHUR	15-01-27 732 PT E SIDE										
RT. 5 BOX 684	0005.03A	RES USE CODE	511								

TAX RATE 36.40
A/R RED FACTOR 03.3244
OTH RED FACTOR 04.7465

LAWRENCE
TAX DISTRICT 18-ROME TWP-FAIRLAND S.D.

GENERAL TAX LIST AND DUPLICATE OF REAL AND PUBLIC UTILITY PROPERTY
COUNTY REAL ESTATE TAXES AND SPECIAL ASSESSMENTS

12/28/91

TAX YEAR 1991
INTEREST RATE
PAGE NO 2784

OWNER'S NAME MAILING ADDRESS	DESCRIPTION LAND	IMPROVEMENTS	TOTAL VALUE	TAXES CHARGED	DECEMBER TAXES	PENALTY	JUNE TAXES	PENALTY	TOTAL DELINQUENT	C.D. DATE	MEMO
PROCTORVILLE, OHIO 45669											
PARCEL-ID 18-094-0400.000	10,630	15,100	25,730								
	HOMESITE VALUE LISTED BELOW										
	9,660	15,100	24,760								
SHRIVER, CLARA M.	15-01-27 732 PT E SIDE										
RT 5 BOX 685	0002.00A	RES USE CODE	511								
PROCTORVILLE, OHIO 45669											
PARCEL-ID 18-094-0500.000	8,250	10,370	18,620								
LOVE, GERALD C. & JUDITH	15-01-27 731,732 PT W 731 & E										
P.O. BOX 749	PT. 732										
PROCTORVILLE, OHIO 45669	0004.27A	RES USE CODE	511								
PARCEL-ID 18-094-0600.000											
	8,450	44,050	52,500								
	HOMESITE VALUE LISTED BELOW										
	1,980	44,050	46,030								
LOVE, GERLAD C. & JUDITH	-00-00 PT LOT 731 & 732										
P.O. BOX 749	0003.16A	RES USE CODE	501								
PROCTORVILLE, OH. 45669-0000											
PARCEL-ID 18-094-0602.000	7,000	00	7,000								
KEENEY, THOMAS E. & JAIME L.	15-01-27 732 E SIDE W 1/2 LESS										
RT. 3 BOX 543	0.64A. BAL. 0.68AC.										
PROCTORVILLE, OHIO 45669		RES USE CODE	510								
PARCEL-ID 18-094-0700.000											
	2,090	5,430	7,520								
	HOMESITE VALUE LISTED BELOW										
	2,090	5,430	7,520								
MAYO, JIMMIE D. AND LIZABETH A	15-01-27 732 E SIDE W 1/2 PT.			R#3, 6-15-93 Rec. 0. 4½AC 0700.002							
.	0.64ACS.										
RT. 3 BOX 539		RES USE CODE	501	Thomas L. & Jaime L. Keeney —							
PROCTORVILLE, OHIO 45669											
PARCEL-ID 18-094-0700.001	1,970	00	1,970								
DILLON, H. EDWARD & TRESIA ANN	15-01-27 732 LOTS 9,10,11 & S										
063	91' LOTS 12' X N 110' LOT 18										
C/O LAWRENCE FEDERAL SAVINGS	0001.19A	RES USE CODE	511								
& LOAN--CHESAPEAKE BRANCH											
SECOND AVENUE	7,600	14,500	22,100								
CHESAPEAKE, OHIO 45619	HOMESITE VALUE LISTED BELOW										
PARCEL-ID 18-094-0800.000	2,640	14,500	17,140								
LAWSON, RAYMOND & EDITH	15-01-27 732 PT. OF LOT 10										
104 MCCORKEY AVE.	0000.41A	RES USE CODE	501								
BARBOURSVILLE, W. V 25504											
PARCEL-ID 18-094-0801.000	1,490	00	1,490								
LAWSON, RAYMOND C. & VIRGINIA	15-1-27 PT 731 & 732 110' X 39										
104 MCCORKEY AVE.	6' 1.00AC. (VOL 311 P 20)										
BARBOURSVILLE, W. V 25504		RES USE CODE	501								
PARCEL-ID 18-094-0900.000											
	2,220	00	2,220								
PACK, SHIRLEY C.	15-01-27 732 PT 110'X396'										

TAX RATE 36.40
A/R RED FACTOR 03.3244
OTH RED FACTOR 04.7465

LAWRENCE
TAX DISTRICT

GENERAL TAX LIST AND DUPLICATE OF REAL AND PUBLIC UTILITY PROPERTY
COUNTY REAL ESTATE TAXES AND SPECIAL ASSESSMENTS

18-ROME TWP-FAIRLAND S.D.

12/28/91

TAX YEAR 1991
INTEREST RATE
PAGE NO 2785

OWNER'S NAME MAILING ADDRESS	DESCRIPTION			TAXES CHARGED	DECEMBER TAXES	PENALTY	JUNE TAXES	PENALTY	TOTAL DELINQUENT	C.D. DATE	MEMO
	LAND	IMPROVEMENTS	TOTAL VALUE								
RT. 3 BOX 559 PROCTORVILLE, OHIO 45669 VOL 546 PG 401 PARCEL-ID 18-094-1000.000	0001.00A 2,220 HOMESITE VALUE LISTED BELOW 2,220	RES USE CODE 511 13,540 13,540	15,760 15,760								
DYE, BENJAMIN J. & RUBY RT.3 BOX 593 PROCTORVILLE, OHIO 45669 PARCEL-ID 18-094-1100.000 08-30-91 TRNSF TO 18-094-1100.000	15-01-27 732 110'X396' 0001.00A 00	RES USE CODE 501 00	00 DYE, RUBY C.								
DYE, RUBY C. RT.3 BOX 593 PROCTORVILLE, OHIO 45669 VOL 560 PG 606 PARCEL-ID 18-094-1100.000 08-30-91 TRNSF FROM 18-094-1100.000 08-30-91 38.54	15-01-27 732 110'X396' 0001.00A 2,220	RES USE CODE 501 00	2,220 DYE, BENJAMIN J. & RUBY								
SIMPSON, DAVID L. 006 C/O T R T S DATA SERVICES 2401 WEST HASSELL RD. SUITE 1510 HOFFMAN, ILL 60195-2001 PARCEL-ID 18-094-1200.000	15-01-27 732 PT 100' ON RDX218 ' 0000.50A 1,650 HOMESITE VALUE LISTED BELOW 1,650	RES USE CODE 511 14,830 14,830	16,480 16,480								
JENNINGS, THOS. C. JR. & MARY C/O MARY HARRISON R.R. 3, BOX 429 GALLIPOLIS, OHIO 45631-0000 PARCEL-ID 18-094-1300.000	15-01-27 732 N 49' OF LOT 14 S 61' OF LOT 15 0001.00A 2,220	RES USE CODE 501 00	2,220								
GILBERT, RUTH W. RT. 3 BOX 561 PROCTORVILLE, OHIO 45669 PARCEL-ID 18-094-1400.000	15-01-27 732 S 51 OF LOT 16 N 59' OF LOT 15 0001.00A 2,220 HOMESITE VALUE LISTED BELOW 2,220	RES USE CODE 511 13,100 13,100	15,320 15,320								
CARTER, GARY L. & MARLENE P.O. BOX 560 RT. 3 PROCTORVILLE, OHIO 45669 PARCEL-ID 18-094-1500.000	15-01-27 732 N 39' LOT 13 S 71' LOT 14 0001.00A 2,220	RES USE CODE 511 15,980	18,200								
SHAFER, KENNETH I AND REGENIA P PO BOX 558 PROCTORVILLE, OHIO 45669 PARCEL-ID 18-094-1600.000	15-01-27 732 S 31' LOT 18 ALL LOT 17 N 69' LOT 16 220' X 3 0001.00A 2,220 HOMESITE VALUE LISTED BELOW 2,220	RES USE CODE 511 10,680 10,680	12,900 12,900								
KEATLEY, RACHEL S.	15-01-27 732 PT.										

TAX RATE 36.40
A/R RED FACTOR 03.3244
OTH RED FACTOR 04.7465

LAWRENCE
TAX DISTRICT

GENERAL TAX LIST AND DUPLICATE OF REAL AND PUBLIC UTILITY PROPERTY
COUNTY REAL ESTATE TAXES AND SPECIAL ASSESSMENTS

18-ROME TWP-FAIRLAND S.D.

12/28/91

TAX YEAR 1991
INTEREST RATE
PAGE NO 2786

OWNER'S NAME MAILING ADDRESS	DESCRIPTION			TAXES CHARGED	DECEMBER TAXES	PENALTY	JUNE TAXES	PENALTY	TOTAL DELINQUENT	C.D. DATE	MEMO
	LAND	IMPROVEMENTS	TOTAL VALUE								
RT. 3 BOX 563 PROCTORVILLE, OHIO PARCEL-ID 18-094-1700.000	0001.00A 2,220 HOMESITE VALUE LISTED BELOW 2,220	RES USE CODE 511 7,220 7,220	9,440 9,440								
ROLLYSON, IRENE EARLES RT 3 BOX 554 PROCTORVILLE, OHIO PARCEL-ID 18-094-1800.000	15-01-27 732 PT. BACK OF RD. LOTS 1 & 2 0000.11A 640 HOMESITE VALUE LISTED BELOW 640	RES USE CODE 511 9,110 9,110	9,750 9,750								
FARRIS, THEODORE H. & ELLA MARIE RT. 4 BOX 68 PROCTORVILLE, OH. 45669-0000 PARCEL-ID 18-094-1801.000	15-1-27 732 PT BACK OF RD LESS 0.36A. 1,470	0.48ACS. COM USE CODE 499 8,640	10,110								
COOK KENNETH & PHYLLIS RT 3 PROCTORVILLE OHIO 45669 PARCEL-ID 18-094-1801.002	15-1-27 PT 732 PT BACK OF RD P T 0.18ACS. 790	RES USE CODE 500 00	790								
COOK, KENNITH & PHYLLIS RT. 3 BOX 551 PROCTORVILLE, OHIO 45669 $7,500 SALE ON 5/06/83 PARCEL-ID 18-094-1802.000	15-1-27 732 PT BACK OF RD PT U NREC PLAT, TRACT 2 0.18ACS. 810	RES USE CODE 501 00	810								
ROLLYSON, IRENE EARLES RT. 3 BOX 554 PROCTORVILLE, OHIO 45669 $7,500 SALE ON 5/09/83 PARCEL-ID 18-094-1803.000	15-1-27 732 PT BACK OF RD PT U NREC PLAT, TRACT 1 CS. 810	0.18A RES USE CODE 501 00	810								
IRWIN, JOHN L. & RITA ANN RT. 3 BOX 555 PROCTORVILLE, OHIO 45669-000 PARCEL-ID 18-095-0100.000	15-01-27 732 PT. BACK OF RD. LOTS 6,7,8 0001.00A 2,220 HOMESITE VALUE LISTED BELOW 2,220	RES USE CODE 511 10,640 10,640	12,860 12,860								
RILEY, GARY R. R.D. 3 PROCTORVILLE, OHIO 45669 PARCEL-ID 18-095-0200.000	15-1-27 731, 732, W PT 731 E P T LESS 0.19 BAL=2.20 2,950	RES USE CODE 530 73,510	76,460	R.D. 3 Proctorville, Ohio J. Scott & Barbara Ann Riley	0200.002	.2½/AC					
RILEY, J. SCOTT & BARBARA ANN RT. 4, BOX 541Z PROCTORVILLE, OHIO, 45669 PARCEL-ID 18-095-0200.001	15-1-27 731, 732 WPT. 731 EPT. 732 PT. 0.19ACS 2,280	RES USE CODE 520 15,490	17,770	Rt 4 Box 541Z Proc. O. Gary R. & Helen J. Riley [illegible]							

Exhibit "A"

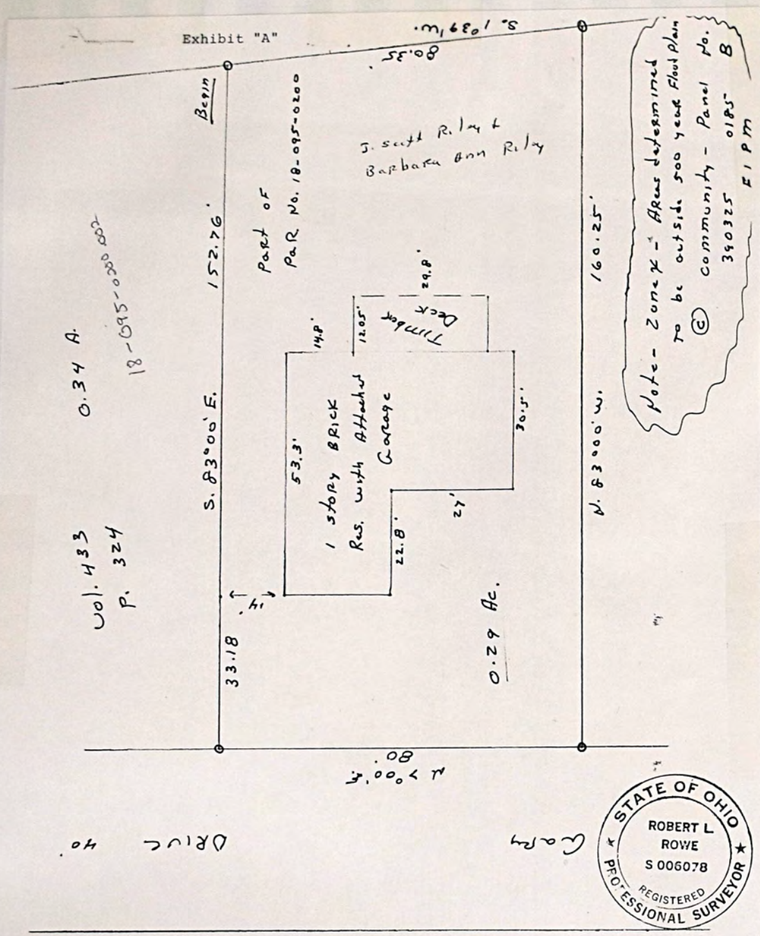

STATE OF OHIO
ROBERT L
ROWE
S 006078
REGISTERED
PROFESSIONAL SURVEYOR

To best of my knowledge and belief:
Robert L. Rowe

Plat

Showing Location survey of 0.29 Acre Tract of Land in O.C.P. Lot No. 731 in Section 27, T. 1, R. 15 - Rome Township, County of Lawrence, State of Ohio

May 27, 1992

Scale: 1" = 20'

(with O.L.)

(N)

TAX RATE 36.40
A/R RED FACTOR 03.3244
OTH RED FACTOR 04.7465

LAWRENCE
TAX DISTRICT

GENERAL TAX LIST AND DUPLICATE OF REAL AND PUBLIC UTILITY PROPERTY
COUNTY REAL ESTATE TAXES AND SPECIAL ASSESSMENTS

18-ROME TWP-FAIRLAND S.D.

12/28/91

TAX YEAR 1991
INTEREST RATE
PAGE NO 2787

OWNER'S NAME MAILING ADDRESS	DESCRIPTION LAND	IMPROVEMENTS	TOTAL VALUE	TAXES CHARGED	DECEMBER TAXES	PENALTY	JUNE TAXES	PENALTY	TOTAL DELINQUENT	C.D. DATE	MEMO
	HOMESITE VALUE LISTED BELOW										
	2,280	15,490	17,770								
RILEY, GARY R. & HELEN J. R. 4 BOX 637 PROCTORVILLE, OHIO 45669-000 PARCEL-ID 18-095-0201.000	15-01-27 731,732 W.PT 731 E P T732 PT. 0000.98A RES USE CODE 501										
	2,170	00	2,170								
RILEY, GARY A. AND HELEN J. R. 4 BOX 637 PROCTORVILLE, OHIO 45669-000 PARCEL-ID 18-095-0202.000	15-01-27 731 732 W PT 731 E PT 732 0000.23A RES USE CODE 500										
	1,010	00	1,010								
RILEY, GARY A. & HELEN J. R. 4 BOX 637 PROCTORVILLE, OHIO 45669 PARCEL-ID 18-095-0203.000	-00-00 RAYMOND J. RILEY SD. NO. 4 LOT 3 0000.00A RES USE CODE 500										
	2,540	00	2,540								
RILEY, GARY A. & HELEN J. R. 4 BOX 637 PROCTORVILLE, OHIO 45669-000 PARCEL-ID 18-095-0204.000	-00-00 RAYMOND J. RILEY SD. NO. 4 LOT 4 0000.00A RES USE CODE 500										
	2,540	00	2,540								
RILEY, GARY A. & HELEN J. R. 4 BOX 637 PROCTORVILLE, OHIO 45669-000 PARCEL-ID 18-095-0205.000	-00-00 RAYMOND J. RILEY SD. NO. 4 LOT 5 0000.00A RES USE CODE 500										
	2,540	00	2,540								
RILEY, GARY A. & HELEN J. R. 4 BOX 637 PROCTORVILLE, OHIO 45669-000 PARCEL-ID 18-095-0206.000	-00-00 RAYMOND J. RILEY SD. NO. 4 LOT 6 0000.00A RES USE CODE 500										
	2,540	00	2,540								
RILEY, GARY A. & HELEN J. R. 4 BOX 637 PROCTORVILLE, OHIO 45669-000 PARCEL-ID 18-095-0207.000	-00-00 RAYMOND J. RILEY SD. NO. 4 LOT 7 0000.00A RES USE CODE 500										
	2,540	00	2,540								
RILEY, GARY A. & HELEN J. RT. 4, BOX 541Z PROCTORVILLE, OHIO 45669-000 PARCEL-ID 18-095-0208.000	-00-00 RAYMOND J. RILEY SD. NO. 4 LOT 8 0000.00A RES USE CODE 500										
	2,220	00	2,220								
RILEY, GARY A. & HELEN J. R. 4 BOX 637 PROCTORVILLE, OHIO 45669-000	-00-00 RAYMOND J. RILEY SD. NO. 4 LOT 9 0000.00A RES USE CODE 500										

TAX RATE 36.40
A/R RED FACTOR 03.3244
OTH RED FACTOR 04.7465

LAWRENCE
TAX DISTRICT

GENERAL TAX LIST AND DUPLICATE OF REAL AND PUBLIC UTILITY PROPERTY
COUNTY REAL ESTATE TAXES AND SPECIAL ASSESSMENTS

18-ROME TWP-FAIRLAND S.D.

12/28/91

TAX YEAR 1991
INTEREST RATE
PAGE NO 2788

OWNER'S NAME MAILING ADDRESS	DESCRIPTION LAND	IMPROVEMENTS	TOTAL VALUE	TAXES CHARGED	DECEMBER TAXES	PENALTY	JUNE TAXES	PENALTY	TOTAL DELINQUENT	C.D. DATE	MEMO
PARCEL-ID 18-095-0209.000											
	00	00	00								
10-17-91 TRNSF TO 18-095-0209.000 JONES, JEFFERY ALLEN & TE											
JONES, JEFFERY ALLEN & TERESA GAIL GARY DR. PROCTORVILLE, OHIO 45669-0000 VOL 561 PG 630 PARCEL-ID 18-095-0209.000	-00-00 RAYMOND J. RILEY SD. NO. 4 LOT 9 0000.00A RES USE CODE 500										
	2,540	00	2,540								
10-17-91 TRNSF FROM 18-095-0209.000 RILEY, GARY A. & HELEN J.											
RILEY, GARY A.& HELEN J. R. 4 BOX 637 PROCTORVILLE, OHIO 45669-000 PARCEL-ID 18-095-0210.000	-00-00 RAYMOND J. RILEY SD. NO. 4 LOT 10 0000.00A RES USE CODE 500										
	00	00	00								
10-17-91 SPLIT TO 18-095-0210.000 RILEY, GARY A.& HELEN J. 10-17-91 SPLIT TO 18-095-0210.001 RILEY, GARY TODD & JOANNA											
JONES, JEFFERY ALLAN & TERESA GAIL GARY DR.\ PROCTORVILLE, OHIO 45669-0000 VOL 561 PG 630 PARCEL-ID 18-095-0210.000	LOT 10 RAYMOND J. RILEY S.D. N O 4 LESS N1/2 BAL=S1/2 RES USE CODE 500										
	1,260	00	1,260								
10-17-91 TRNSF FROM 18-095-0210.000 RILEY, GARY A.& HELEN J.											
RILEY, GARY A.& HELEN J. R. 4 BOX 637 PROCTORVILLE, OHIO 45669-000 PARCEL-ID 18-095-0210.000	LOT 10 RAYMOND J. RILEY S.D. N O 4 LESS N1/2 BAL=S1/2 RES USE CODE 500										
	00	00	00								
10-17-91 SPLIT FROM 18-095-0210.000 RILEY, GARY A.& HELEN J. 10-17-91 TRNSF TO 18-095-0210.000 JONES, JEFFERY ALLAN & TE											
RILEY, GARY TODD & JOANNA M. GARY DRIVE PROCTORVILLE, OHIO 45669 VOL 561 PG 632 PARCEL-ID 18-095-0210.001	LOT 10 RAYMOND J. RILEY S.D. N O. 4 N1/2 RES USE CODE 500										
	1,260	00	1,260								
10-17-91 SPLIT FROM 18-095-0210.000 RILEY, GARY A.& HELEN J.											
RILEY, GARY TODD & JOANNA M. RT. 4 BOX 541-B PROCTORVILLE, OHIO 45669-000 PARCEL-ID 18-095-0211.000	-00-00 RAYMOND J. RILEY SD. NO. 4 LOT 11 0000.00A RES USE CODE 510										
	2,170	24,410	26,580								
RILEY, GARY TODD & JOANNA M. RT. 4 BOX 541-B PROCTORVILLE, OHIO 45669	RAYMOND J. RILEY S.D. #4 LOT 1 2 LESS N. 40' RES USE CODE 500										

TAX RATE 36.40
A/R RED FACTOR 03.3244
OTH RED FACTOR 04.7465

LAWRENCE
TAX DISTRICT

GENERAL TAX LIST AND DUPLICATE OF REAL AND PUBLIC UTILITY PROPERTY
COUNTY REAL ESTATE TAXES AND SPECIAL ASSESSMENTS

18-ROME TWP-FAIRLAND S.D.

12/28/91

TAX YEAR 1991
INTEREST RATE
PAGE NO 2789

OWNER'S NAME MAILING ADDRESS	DESCRIPTION			TAXES CHARGED	DECEMBER TAXES	PENALTY	JUNE TAXES	PENALTY	TOTAL DELINQUENT	C.D. DATE	MEMO
	LAND	IMPROVEMENTS	TOTAL VALUE								
PARCEL-ID 18-095-0212.000	1,090	00	1,090								
BENNETT, CARLA MCDONIE & JOAN M. HUGHES 13 GARY DR. PROCTORVILLE, OHIO 45669 PARCEL-ID 18-095-0212.001	RAYMOND J. RILEY S.D. #4 LOT 1 2, N. 40' ONLY RES USE CODE 500 1,090	00	1,090								
BENNETT, CARLA MCDONIE & JOAN M. HUGHES 13 GARY DR. PROCTORVILLE, OHIO 45669 PARCEL-ID 18-095-0213.000	-00-00 RAYMOND J. RILEY SD. NO. 4 LOT 13 0000.00A RES USE CODE 510 2,540 19,520 22,060 HOMESITE VALUE LISTED BELOW 2,520 19,520 22,040										
AYERS, MARK A. & REED, JUDITH RT 4 BOX 541 PROCTORVILLE, OHIO 45669 PARCEL-ID 18-095-0214.000	-00-00 RAYMOND J. RILEY SD. NO. 4 LOT 14 0000.00A RES USE CODE 510 2,540 21,080 23,620										
WEST, ALVIN EUGENE & NANCY L. RT. 4 BOX 540 PROCTORVILLE, OHIO 45669-000 PARCEL-ID 18-095-0215.000	-00-00 RAYMOND J. RILEY SD. NO. 4 LOT 15 0000.00A RES USE CODE 510 2,210 20,550 22,760 HOMESITE VALUE LISTED BELOW 2,210 20,550 22,760										
WEST, ALVIN EUGENE & NANCY L. RT. 4 BOX 540 PROCTORVILLE, OHIO 45669-000 PARCEL-ID 18-095-0216.000	-00-00 RAYMOND J. RILEY SD. NO. 4 LOT 16 0000.00A RES USE CODE 500 2,540 00 2,540										
WATTS, IRA RT. 4 BOX 545A PROCTORVILLE, OHIO 45669-000 VOL 550 PG 248 PARCEL-ID 18-095-0217.000	-00-00 RAYMOND J. RILEY SD. NO. 4 LOT 17 0000.00A RES USE CODE 510 2,540 15,610 18,150 HOMESITE VALUE LISTED BELOW 2,540 15,610 18,150										
SPURLOCK, DAVID KEITH RT. 4 BOX 637 PROCTORVILLE, OHIO 45669 PARCEL-ID 18-095-0218.000	-00-00 RAYMOND J. RILEY SD. NO. 4 LOT 18 0000.00A RES USE CODE 510 2,540 13,470 16,010										
PRUITT, DONALD R. & LINDA L. RT. 4 BOX 542 PROCTORVILLE, OHIO 45669 VOL 540 PG 513 PARCEL-ID 18-095-0219.000	15-01-27 731,732 W PT 731 E PT 732 0000.34A RES USE CODE 511 1,330 18,590 19,920										

TAX RATE 36.40
A/R RED FACTOR 03.3244
OTH RED FACTOR 04.7465

LAWRENCE
TAX DISTRICT

GENERAL TAX LIST AND DUPLICATE OF REAL AND PUBLIC UTILITY PROPERTY
COUNTY REAL ESTATE TAXES AND SPECIAL ASSESSMENTS

18-ROME TWP-FAIRLAND S.D.

12/28/91

TAX YEAR 1991
INTEREST RATE
PAGE NO 2790

OWNER'S NAME MAILING ADDRESS	DESCRIPTION			TAXES CHARGED	DECEMBER TAXES	PENALTY	JUNE TAXES	PENALTY	TOTAL DELINQUENT	C.D. DATE	MEMO
	LAND	IMPROVEMENTS	TOTAL VALUE								
WILKES, CARL R. & LINDA S. 019 C/O SOURCE ONE MORTGAGE SE CO 27555 FARMINGTON ROAD P. O. BOX 1800 FARMINGTON HILLS, M 48018 VOL 554 PG 744 PARCEL-ID 18-095-0220.000	15-1-27 W. PT. 731 & E PT 732 0.32ACS. RES USE CODE 511 1,330	21,410	22,740								
RILEY, JEFFREY SCOTT RT. 4 BOX 541 PROCTORVILLE, OHIO 45669-000 PARCEL-ID 18-095-0221.000	15-01-27 PT 731 732 W PT 731 E PT 732 LESS 0.19A 0000.20A RES USE CODE 521 1,370	17,220	18,590								
RILEY, GARY TODD RT. 4 BOX 541B PROCTORVILLE, OHIO 45669-000 PARCEL-ID 18-095-0222.000	15-01-27 PT 731 732 W PT 731 E PT 732 0000.21A RES USE CODE 521 1,010	17,220	18,230								
SPURLOCK, DAVID KEITH RT. 4 BOX 637 PROCTORVILLE, OHIO 45669-000 PARCEL-ID 18-095-0223.000	15-01-27 PT 731 732 W PT 731 E PT 732 PT 0000.19A RES USE CODE 521 930	17,220	18,150								
RILEY, GARY R. & HELEN J. RT. 1 PROCTORVILLE, OHIO 45669 PARCEL-ID 18-095-0300.000	15-01-27 731,732 SE COR. 0000.68A COM USE CODE 499 3,380	53,840	57,220								
RILEY, GARY R. & HELEN J. R. 4 BOX 637 PROCTORVILLE, OHIO 45669-0000 PARCEL-ID 18-095-0301.000	15-01-27 731 732 SE COR 0000.84A RES USE CODE 511 3,490	20,350	23,840								
SPURLOCK, JAMES & HAZEL RT. 4 BOX 579 PROCTORVILLE, OHIO 45669 PARCEL-ID 18-095-0400.000	15-01-27 731 156' ON N SIDE S.R. 7 0000.46A RES USE CODE 510 4,430	17,060	21,490								
	HOMESITE VALUE LISTED BELOW 4,430	17,060	21,490								
CONZETT, JOYCE A. RT. 4 BOX 554 PROCTORVILLE, OHIO 45669 PARCEL-ID 18-095-0500.000	15-01-27 731,732 PT. 23' ON SCOTT DR. X 120' 0000.46A RES USE CODE 510 5,150	15,160	20,310								
	HOMESITE VALUE LISTED BELOW 5,150	15,160	20,310								
MCGINNIS, K. E. PROCTORVILLE, OHIO PARCEL-ID 18-095-0600.000	15-01-27 732 PT. BACK OF RD. 0000.15A RES USE CODE 501										

TAX RATE 36.40
A/R RED FACTOR 03.3244
OTH RED FACTOR 04.7465

LAWRENCE
TAX DISTRICT

GENERAL TAX LIST AND DUPLICATE OF REAL AND PUBLIC UTILITY PROPERTY
COUNTY REAL ESTATE TAXES AND SPECIAL ASSESSMENTS

18-ROME TWP-FAIRLAND S.D.

12/28/91

TAX YEAR 1991
INTEREST RATE
PAGE NO 2791

OWNER'S NAME MAILING ADDRESS	DESCRIPTION			TAXES CHARGED	DECEMBER TAXES	PENALTY	JUNE TAXES	PENALTY	TOTAL DELINQUENT	C.D. DATE	MEMO
	LAND	IMPROVEMENTS	TOTAL VALUE								
	2,170	00	2,170								
TRAYLOR, ROBERT R. & EVA E. RT. 3 BOX 549A PROCTORVILLE OHIO 45669 PARCEL-ID 18-095-0700.000	15-01-27 732 PT. BACK RD. LOT 3 0000.37A RES USE CODE 511										
	1,450	6,950	8,400								
COOK, KENNETH H. & ADKINS, PHYLLIS R. 3 BOX 551 PROCTORVILLE, OHIO PARCEL-ID 18-095-0701.000	-00-00 PT BACK 0000.38A RES USE CODE 510										
	1,490	16,560	18,050								
	HOMESITE VALUE LISTED BELOW										
	1,470	16,560	18,030								
GUTHRIE, IDA M. RT. 5 BOX 627 PROC., OHIO 45669 PARCEL-ID 18-095-0800.000	15-01-27 731 IN E1/2 PT. 0012.09A AGR USE CODE 101										
	5,540	6,170	11,710								
DOUTHAT, LUTHER LEE III & BARB RT. 3 BOX 642 PROCTORVILLE, OHIO 45669 PARCEL-ID 18-095-0900.000	15-01-27 734 PT. W1/2 0010.00A AGR USE CODE 101			Barbara K. Douthat —							
	11,700	16,570	28,270								
	HOMESITE VALUE LISTED BELOW										
	9,240	16,570	25,810								
DUNCAN, FORREST S. & SALLY F. 321 11TH AVE. HUNTINGTON, W. VA. PARCEL-ID 18-095-1000.000	15-01-27 734 E PT 50.87' ON RD . 0000.64A RES USE CODE 599										
	5,390	1,530	6,920								
DUNCAN, FORREST S. & SALLY F. 321 11TH AVE. HUNTINGTON, W. VA. PARCEL-ID 18-095-1100.000	15-01-27 734 W PT. 80.13' ON R D 0001.10A RES USE CODE 511										
	6,320	6,820	13,140								
WILSON, ERNEST EMERSON & THELM A ALENE LIFE ESTATE RT. 3 BOX 371 PROCTORVILLE, OHIO 45669 PARCEL-ID 18-095-1200.000	15-01-27 734 PT E1/2 W. END 0000.43A RES USE CODE 510										
	3,460	16,230	19,690								
	HOMESITE VALUE LISTED BELOW										
	3,460	16,230	19,690								
GALLOWAY, THOMAS & PEGGY RT. 3 BOX 458 PROCTORVILLE, OHIO 45669-000 PARCEL-ID 18-095-1300.000	15-01-27 734 PT SW COR E1/2 W END 0000.43A RES USE CODE 500										
	00	00	00								
09-09-91 TRNSF TO 18-095-1300.000	GALLOWAY, PEGGY J.										
GALLOWAY, PEGGY J. RT. 3 BOX 458	15-01-27 734 PT SW COR E1/2 W END										

TAX RATE 36.40
A/R RED FACTOR 03.3244
OTH RED FACTOR 04.7465

LAWRENCE
TAX DISTRICT

GENERAL TAX LIST AND DUPLICATE OF REAL AND PUBLIC UTILITY PROPERTY
COUNTY REAL ESTATE TAXES AND SPECIAL ASSESSMENTS

18-ROME TWP-FAIRLAND S.D.

12/28/91

TAX YEAR 1991
INTEREST RATE
PAGE NO 2792

OWNER'S NAME MAILING ADDRESS	DESCRIPTION			TAXES CHARGED	DECEMBER TAXES	PENALTY	JUNE TAXES	PENALTY	TOTAL DELINQUENT	C.D. DATE	MEMO
	LAND	IMPROVEMENTS	TOTAL VALUE								
PROCTORVILLE, OHIO 45669-000 VOL 560 PG 734 PARCEL-ID 18-095-1300.000	0000.43A RES USE CODE 500										
	5,640	00	5,640								
09-09-91 TRNSF FROM 18-095-1300.000	GALLOWAY, THOMAS & PEGGY										
GALLOWAY, PEGGY JANE RT. 3 BOX 458 PROCTORVILLE, OHIO 45669-000 VOL 554 PG 150 PARCEL-ID 18-095-1400.000	15-01-27 734 S PT SW COR E1/2 W END 0000.46A RES USE CODE 510										
	6,000	21,210	27,210								
	HOMESITE VALUE LISTED BELOW										
	6,000	21,210	27,210								
12-04-90 TRNSF FROM 18-095-1400.000	GALLOWAY, THOMAS O. & PEG										
GALLOWAY, THOMAS O. & PEGGY JA RT. 3 BOX 458 PROCTORVILLE, OHIO 45669-000 PARCEL-ID 18-095-1400.000	15-01-27 734 S PT SW COR E1/2 W END 0000.46A RES USE CODE 510										
	00	00	00								
12-04-90 TRNSF TO 18-095-1400.000	GALLOWAY, PEGGY JANE										
SMITH, ROBERT JERRELL & CAROLY N MARIE 1704 PRICE COURT HUNTINGTON, W. VA. SEE 1983 DUP VOL 497 PG 607 PARCEL-ID 18-095-1500.000	15-01-27 733 W SIDE & E SIDE 7 34 N OF RD LESS 20.25AC BAL=20 .25ACRES AGR USE CODE 101										
	13,550	480	14,030								
SMITH, PAUL EUGENE & CRYSTAL D AWN 1704 PRICE COURT HUNTINGTON, W VA 25701 SEE 1983 DUP PG 176 PARCEL-ID 18-095-1500.001	15-1-27 733 W SIDE & E SIDE 73 4 N OF RD 20.25 AGR USE CODE 101			ARF Paul Eugene Smith							
	13,550	480	14,030								
WAGONER, DANIEL E. & VIRGINIA 21 CAMELOT DR. HUNTINGTON, W. VA. 25701-000 PARCEL-ID 18-095-1600.000	15-01-27 733 PT. 10' ON RD.X49 9TRACT 1 0000.23A RES USE CODE 500										
	2,780	00	2,780								
PARSONS, JESSE G. & HAZEL JO. 2911 WASHINGTON BLVD. HUNTINGTON, W.VA. 25705 PARCEL-ID 18-095-1700.000 Vol 247 Pg 25	15-01-27 732 N 29' LOT 12 S 81' LOT 13 0001.00A RES USE CODE 501			838 Memorial Park Dr. Hunt. W.Va. Thomas D. & Linda D. Weekley —							
	2,220	00	2,220								
HICKMAN, EDWARD J. & HAZEL L. RT. 3 BOX 629 PROCTORVILLE, OHIO 45669 PARCEL-ID 18-095-1800.000	15-01-27 733 PT. 90' ON RDX500 'TRACT 3 0001.00A RES USE CODE 511										
	6,040	12,830	18,870								
	HOMESITE VALUE LISTED BELOW										
	6,040	12,830	18,870								

TAX RATE 36.40
A/R RED FACTOR 03.3244
OTH RED FACTOR 04.7465

LAWRENCE
TAX DISTRICT 18-ROME TWP-FAIRLAND S.D.

GENERAL TAX LIST AND DUPLICATE OF REAL AND PUBLIC UTILITY PROPERTY
COUNTY REAL ESTATE TAXES AND SPECIAL ASSESSMENTS

12/28/91

TAX YEAR 1991
INTEREST RATE
PAGE NO 2793

OWNER'S NAME MAILING ADDRESS	DESCRIPTION LAND	IMPROVEMENTS	TOTAL VALUE	TAXES CHARGED	DECEMBER TAXES	PENALTY	JUNE TAXES	PENALTY	TOTAL DELINQUENT	C.D. DATE	MEMO
LEFFINGWELL, CARL E. & DONNA J RT. 3 BOX 556 PROCTORVILLE, OHIO 45669 PARCEL-ID 18-096-0100.000	15-01-27 732 PT. 0001.14A RES USE CODE 511 2,540 HOMESITE VALUE LISTED BELOW 2,540	16,800 16,800	19,340 19,340								
SCRAGG, MYRTLE RT. 3 BOX 555A PROCTORVILLE, OHIO 45669 PARCEL-ID 18-096-0101.000	15-01-27 732 PT 0001.10A RES USE CODE 511 2,460	18,290	20,750								
MARTIN, SELMA G. RT. 3 BOX 627 PROCTORVILLE, OHIO 45669 PARCEL-ID 18-096-0300.000	15-01-27 733 PT 178' ON RD.X50 2TRACT 4, 5 0002.00A RES USE CODE 511 12,080 HOMESITE VALUE LISTED BELOW 12,080	9,710 9,710	21,790 21,790								
SERGENT, KATHLEEN P.O. BOX 98 PROCTORVILLE, OHIO 45669 PARCEL-ID 18-096-0400.000	15-01-27 733 PT 87.5' ON RDX53 5TRACT 6 0001.00A RES USE CODE 511 6,040 HOMESITE VALUE LISTED BELOW 6,040	6,340 6,340	12,380 12,380								
DANIEL, LEE, JR. C/O LEE DANIEL RT. 2, BOX 131 CHESAPEAKE, OHIO 45619 PARCEL-ID 18-096-0500.000	15-01-27 733 PT 87.5' ON RDX55 2TRACT 7 0001.00A RES USE CODE 500 6,040	00	6,040								
GABRIEL, HOSNY S. & AIDA A. RT. 3 BOX 569 PROCTORVILLE, OHIO 45669 PARCEL-ID 18-096-0600.000	15-1-27 PT 733 (SURVEY-'83 DUP LICATE) 3.02AC. RES USE CODE 511 21,000	54,250	75,250								
WYANT, RON L. & LYNDA C. C/O R. L. & LYNDA WYANT ST RT.7 P.O. BOX 465 PROCTORVILLE, OHIO 45669 PARCEL-ID 18-096-0700.000	15-01-27 733 PT. 0000.35A RES USE CODE 501 1,370	00	1,370								
BELCHER, BETHEL LIFE ESTATE RO NNIE BELCHER REMAINDER RT. 3, BOX 568 PROCTORVILLE, OHIO 45669 VOL 544 PG 710 PARCEL-ID 18-096-0800.000	15-01-27 733 PT 120' ON R.7 X 150' 0000.34A RES USE CODE 511 00	00	00								
05-10-91 TRNSF TO 18-096-0800.000 GABRIEL, HOSNY S. & AIDA											
GABRIEL, HOSNY S. & AIDA A. ROUTE 3 BOX 658	15-01-27 733 PT 120' ON R.7 X 150'										

TAX RATE 36.40
A/R RED FACTOR 03.3244
OTH RED FACTOR 04.7465

LAWRENCE
TAX DISTRICT 18-ROME TWP-FAIRLAND S.D.

GENERAL TAX LIST AND DUPLICATE OF REAL AND PUBLIC UTILITY PROPERTY
COUNTY REAL ESTATE TAXES AND SPECIAL ASSESSMENTS

12/28/91

TAX YEAR 1991
INTEREST RATE
PAGE NO 2794

OWNER'S NAME MAILING ADDRESS	DESCRIPTION LAND	IMPROVEMENTS	TOTAL VALUE	TAXES CHARGED	DECEMBER TAXES	PENALTY	JUNE TAXES	PENALTY	TOTAL DELINQUENT	C.D. DATE	MEMO
PROCTORVILLE, OHIO 45669 VOL 558 PG 157 PARCEL-ID 18-096-0800.000	0000.34A RES USE CODE 511 1,330	7,650	8,980								
GABRIEL, HOSNY S. & AIDA A. RT. 3 BOX 569 PROCTORVILLE, OHIO 45669 PARCEL-ID 18-096-0900.000	15-01-27 733 PT. 0000.44A RES USE CODE 511 1,530	6,880	8,410								
WYANT, RON L. & LYNDA C. C/O R. L. & LYNDA WYANT ST RT. 7 P.O. BOX 465 PROCTORVILLE, OHIO 45669 PARCEL-ID 18-096-1000.000	15-01-27 733 PT. 0000.36A RES USE CODE 501 1,410	00	1,410								
WYANT, RON L. & LYNDA C. C/O R. L. & LYNDA WYANT ST RT. 7 P.O. BOX 465 PROCTORVILLE, OHIO 45669 PARCEL-ID 18-096-1100.000	15-01-27 733 PT S OF RD.69.04' ON S.R. 7 X 571' 0001.21A RES USE CODE 511 6,920 HOMESITE VALUE LISTED BELOW 6,920	32,750 32,750	39,670 39,670								
JENKINS, MONTIE R. & LINDA G. RT. 3 BOX 573 PROCTORVILLE, OHIO PARCEL-ID 18-096-1200.000	15-01-27 733 PT. W PT. 0001.00A RES USE CODE 511 6,040 HOMESITE VALUE LISTED BELOW 6,040	22,350 22,350	28,390 28,390								
HODGES, W. BENSON & ANNA K. RT. 3 BOX 574 PROCTORVILLE, OHIO 45669 PARCEL-ID 18-096-1300.000	15-01-27 733 PT. LOT 3 0001.00A RES USE CODE 511 6,040 HOMESITE VALUE LISTED BELOW 6,040	17,090 17,090	23,130 23,130								
MARTIN, W. V. RT. 3 BOX 576A PROCTORVILLE, OHIO 45669-000 PARCEL-ID 18-096-1400.000	15-01-27 733 PT. LOT 2 81.5' O NRD. 0001.00A RES USE CODE 511 6,040 HOMESITE VALUE LISTED BELOW 6,040	20,560 20,560	26,600 26,600								
TIEMAN, DENNISON D. RT. 3 BOX 457 ARCHER ST. PROCTORVILLE, OH. 45669 VOL 546 PG 303 PARCEL-ID 18-096-1500.000	-00-00 1 FAIRLAND HGT SUBDIV NO. 2 0000.00A RES USE CODE 500 1,810	00	1,810								
TIEMAN, DENNISON D. RT 3 BOX 457 PROCTORVILLE, OHIO 45669 VOL 546 PG 303 PARCEL-ID 18-096-1600.000	-00-00 2 FAIRLAND HGT SUBDIV NO. 2 0000.00A RES USE CODE 510 1,810	18,520	20,330								

TAX RATE 36.40
A/R RED FACTOR 03.3244
OTH RED FACTOR 04.7465

LAWRENCE
TAX DISTRICT

GENERAL TAX LIST AND DUPLICATE OF REAL AND PUBLIC UTILITY PROPERTY
COUNTY REAL ESTATE TAXES AND SPECIAL ASSESSMENTS

18-ROME TWP-FAIRLAND S.D.

12/28/91

TAX YEAR 1991
INTEREST RATE
PAGE NO 2795

OWNER'S NAME MAILING ADDRESS	DESCRIPTION			TAXES CHARGED	DECEMBER TAXES	PENALTY	JUNE TAXES	PENALTY	TOTAL DELINQUENT	C.D. DATE	MEMO
	LAND	IMPROVEMENTS	TOTAL VALUE								
FIERCE, JOHN R AND WANDA J RT.3 BOX 440 PROCTORVILLE, OHIO 45669 $12,500 SALE-2 PARC-8/01/85 PARCEL-ID 18-096-1700.000	-00-00 3 FAIRLAND HGT SUBDIV NO. 2 0000.00A RES USE CODE 500 1,810 00 1,810										
FIERCE, JOHN R. & WANDA J. RT. 3, BOX 456 PROCTORVILLE, OHIO 45669 PARCEL-ID 18-096-1800.000	-00-00 4 FAIRLAND HGT SUBDIV NO. 2 0000.00A RES USE CODE 500 1,810 00 1,810										
EACHESM MARK G. & DENISE L ROUTE 3 BOX 446-A PROCTORVILLE, OHIO 45669 VOL 558 PG 44 PARCEL-ID 18-097-0100.000 05-06-91 TRNSF FROM 18-097-0100.000 DICKESS, DONNA GAIL 11-08-91 25.18	-00-00 5 FAIRLAND HGT SUBDIV NO. 2 0000.00A RES USE CODE 500 1,450 00 1,450			DLC Inc —							
DICKESS, DONNA GAIL RT. 1 BOX 248 KITTS HILL, OHIO 45645 PARCEL-ID 18-097-0100.000 05-06-91 TRNSF TO 18-097-0100.000 EACHESM MARK G. & DENISE	-00-00 5 FAIRLAND HGT SUBDIV NO. 2 0000.00A RES USE CODE 500 00 00 00										
DICKESS, DONNA GAIL R. 1 BOX 102 KITTS HILL, OHIO 45645 PARCEL-ID 18-097-0200.000 05-06-91 TRNSF TO 18-097-0200.000 EACHES, MARK G. & DENISE	-00-00 6 FAIRLAND HGT SUBDIV NO. 2 0000.00A RES USE CODE 500 00 00 00										
EACHES, MARK G. & DENISE L ROUTE 3 BOX 446-A PROCTORVILLE, OHIO 45669 VOL 558 PG 44 PARCEL-ID 18-097-0200.000 05-06-91 TRNSF FROM 18-097-0200.000 DICKESS, DONNA GAIL 11-08-91 25.18	-00-00 6 FAIRLAND HGT SUBDIV NO. 2 0000.00A RES USE CODE 500 1,450 00 1,450			DLC Inc —							
BROWN, LARRY D. & FRANCES E. RT. 3 BOX 454 PROCTORVILLE, OH. 45669-000 PARCEL-ID 18-097-0300.000	-00-00 7 FAIRLAND HGT SUBDIV NO. 2 0000.00A RES USE CODE 500 1,810 00 1,810										
BROWN, LARRY D. & FRANCES E. RT. 3 BOX 454 PROCTORVILLE, OH. 45669-000 PARCEL-ID 18-097-0400.000	-00-00 8 FAIRLAND HGT SUBDIV NO. 2 0000.00A RES USE CODE 510 1,810 20,550 22,360										

TAX RATE 36.40
A/R RED FACTOR 03.3244
OTH RED FACTOR 04.7465

LAWRENCE
TAX DISTRICT

GENERAL TAX LIST AND DUPLICATE OF REAL AND PUBLIC UTILITY PROPERTY
COUNTY REAL ESTATE TAXES AND SPECIAL ASSESSMENTS

18-ROME TWP-FAIRLAND S.D.

12/28/91

TAX YEAR 1991
INTEREST RATE
PAGE NO 2796

OWNER'S NAME MAILING ADDRESS	DESCRIPTION			TAXES CHARGED	DECEMBER TAXES	PENALTY	JUNE TAXES	PENALTY	TOTAL DELINQUENT	C.D. DATE	MEMO
	LAND	IMPROVEMENTS	TOTAL VALUE								
STILLPASS, MARTY J. & DEBORAH L. RT. 3, BOX 454 PROCTORVILLE, OH. 45669-0000 VOL 557 PG 118 PARCEL-ID 18-097-0500.000	-00-00 9 FAIRLAND HGT SUBDIV NO. 2 0000.00A RES USE CODE 500 1,810 00 1,810			C/O Rt 3 Box 453 Proct, OH 45669 Deborah Lou Sutcliffe							
STILLPASS, MARTY J. & DEBORAH L. RT. 3, BOX 454 PROCTORVILLE, OH. 45669-0000 VOL 557 PG 118 PARCEL-ID 18-097-0600.000	-00-00 10 FAIRLAND HGT SUBDI VNO. 2 0000.00A RES USE CODE 510 1,810 35,710 37,520			Deborah Lou Sutcliffe							
STILLPASS, DEBORAH L RT. 3 BOX 453 PROCTORVILLE, OH. 45669-000 VOL 557 PG 24 PARCEL-ID 18-097-0700.000 03-20-91 TRNSF FROM 18-097-0700.000 STILLPASS, MARTY & DEBORA	-00-00 11 FAIRLAND HGT SUBDI VNO. 2 0000.00A RES USE CODE 500 1,810 00 1,810										
STILLPASS, MARTY & DEBORAH RT. 3 BOX 453 PROCTORVILLE, OH. 45669-000 VOL 544 PG 443 PARCEL-ID 18-097-0700.000 03-20-91 TRNSF TO 18-097-0700.000 STILLPASS, DEBORAH L	-00-00 11 FAIRLAND HGT SUBDI VNO. 2 0000.00A RES USE CODE 500 00 00 00										
TURLEY, TED & KARON RT. 3 BOX 451 PROCTORVILLE, OH. 45669-000 VOL 544 PG 586 PARCEL-ID 18-097-0800.000	-00-00 12 FAIRLAND HGT SUBDI VNO. 2 0000.00A RES USE CODE 500 1,810 00 1,810										
TURLEY, THEODORE H. & KARON J. 022 C/O TRANSAMERICA REAL ESTATE TAX SERVICE 1105 SCHROCK RD SUITE 437 COLUMBUS. OHIO 43229 PARCEL-ID 18-097-0900.000	-00-00 13 FAIRLAND HGT SUBDI VNO. 2 0000.00A RES USE CODE 500 1,810 00 1,810										
TURLEY, THEODORE H. & KARON J. 022 C/O TRANSAMERICA REAL ESTATE TAX SERVICE 1105 SCHROCK RD SUITE 437 COLUMBUS. OHIO 43229 PARCEL-ID 18-097-1000.000	-00-00 14 FAIRLAND HGT SUBDI VNO. 2 0000.00A RES USE CODE 510 1,810 17,990 19,800 HOMESITE VALUE LISTED BELOW 1,810 17,990 19,800										
SHAFFER, JAMES T. & ELIZABETH A. ROUTE 3 BOX 449 PROCTORVILLE, OHIO 45669 VOL 550 PG 407	-00-00 15 FAIRLAND HGT SUBDI VNO. 2 0000.00A RES USE CODE 510 1,810 17,490 19,300										

TAX RATE 36.40
A/R RED FACTOR 03.3244
OTH RED FACTOR 04.7465

LAWRENCE
TAX DISTRICT

GENERAL TAX LIST AND DUPLICATE OF REAL AND PUBLIC UTILITY PROPERTY
COUNTY REAL ESTATE TAXES AND SPECIAL ASSESSMENTS

18-ROME TWP-FAIRLAND S.D.

TAX YEAR 1991
INTEREST RATE
PAGE NO 2797

12/28/91

OWNER'S NAME MAILING ADDRESS	DESCRIPTION LAND	IMPROVEMENTS	TOTAL VALUE	TAXES CHARGED	DECEMBER TAXES	PENALTY	JUNE TAXES	PENALTY	TOTAL DELINQUENT	C.D. DATE	MEMO
PARCEL-ID 18-097-1100.000	HOMESITE VALUE LISTED BELOW										
	1,810	17,490	19,300								
SHAFFER, JAMES T. & ELIZABETH A.	-00-00 16 FAIRLAND HGT SUBDI VNO. 2										
ROUTE 3 BOX 449	0000.00A	RES USE CODE	500								
PROCTORVILLE, OHIO 45669											
VOL 550 PG 407	1,810	00	1,810								
PARCEL-ID 18-097-1200.000											
SHAFFER, JAMES T. & ELIZABETH A.	-00-00 17 FAIRLAND HGT SUBDI VNO. 2										
ROUTE 3 BOX 449	0000.00A	RES USE CODE	500								
PROCTORVILLE, OHIO 45669											
VOL 550 PG 407	1,810	00	1,810								
PARCEL-ID 18-097-1300.000											
MITCHELL, FRANCIS H. JR. & ROBIE H.	-00-00 18 FAIRLAND HGT SUBDI VNO. 2										
070	0000.00A	RES USE CODE	510								
C/O TRANSAMERICA											
REAL ESTATE TAX SERVICE	00	00	00								
1105 SCHROCK RD SUITE 437											
COLUMBUS, OHIO 43229											
PARCEL-ID 18-097-1400.000											
05-15-91 TRNSF TO 18-097-1400.000	EARL, JAMES L. & MARIA AL										
EARL, JAMES L. & MARIA ALICE	-00-00 18 FAIRLAND HGT SUBDI VNO. 2										
070	0000.00A	RES USE CODE	510								
448 ARCHER ST											
PROCTORVILLE, OHIO 45669											
VOL 558 PG 233	1,810	23,870	25,680								
PARCEL-ID 18-097-1400.000	HOMESITE VALUE LISTED BELOW										
	1,810	23,870	25,680								
05-15-91 TRNSF FROM 18-097-1400.000	MITCHELL, FRANCIS H. JR.										
EARL, JAMES L. & MARIA ALICE	-00-00 19 FAIRLAND HGT SUBDI VNO. 2										
070	0000.00A	RES USE CODE	500								
448 ARCHER ST											
PROCTORVILLE, OHIO 45669											
VOL 558 PG 233	1,810	00	1,810								
PARCEL-ID 18-097-1500.000											
05-15-91 TRNSF FROM 18-097-1500.000	MITCHELL, FRANCIS H. JR.										
MITCHELL, FRANCIS H. JR. & ROBIE H.	-00-00 19 FAIRLAND HGT SUBDI VNO. 2										
070	0000.00A	RES USE CODE	500								
C/O PHH US MORTGAGE CORP											
55 HADDONFIELD ROAD	00	00	00								
CHERRY HILL, NEW JE 08002											
PARCEL-ID 18-097-1500.000											
05-15-91 TRNSF TO 18-097-1500.000	EARL, JAMES L. & MARIA AL										
EACHES, MARK G. & DENISE L.	-00-00 20 FAIRLAND HGT SUBDI VNO. 2										
RT. 3, BOX 446A											

TAX RATE 36.40
A/R RED FACTOR 03.3244
OTH RED FACTOR 04.7465

LAWRENCE
TAX DISTRICT

GENERAL TAX LIST AND DUPLICATE OF REAL AND PUBLIC UTILITY PROPERTY
COUNTY REAL ESTATE TAXES AND SPECIAL ASSESSMENTS

18-ROME TWP-FAIRLAND S.D.

TAX YEAR 1991
INTEREST RATE
PAGE NO 2798

12/28/91

OWNER'S NAME MAILING ADDRESS	DESCRIPTION LAND	IMPROVEMENTS	TOTAL VALUE	TAXES CHARGED	DECEMBER TAXES	PENALTY	JUNE TAXES	PENALTY	TOTAL DELINQUENT	C.D. DATE	MEMO
PROCTORVILLE, OHIO 45669	0000.00A	RES USE CODE	500								
PARCEL-ID 18-097-1600.000											
	1,810	00	1,810								
EACHES, MARK G. & DENISE L.	-00-00 21 FAIRLAND HGT SUBDI VNO. 2										
1409 GROVE ROAD											
CHARLOTTESVILLE, VI 22901	0000.00A	RES USE CODE	500								
VOL 545 PG 240											
PARCEL-ID 18-097-1700.000	1,810	3,500	5,310								
11-08-91 193.62											
MOTT, WILLIAM H.	-00-00 22 FAIRLAND HGT SUBDI VNO. 2										
RT. 3 BOX 445	0000.00A	RES USE CODE	500								
PROCTORVILLE, OHIO 45669											
PARCEL-ID 18-097-1800.000	1,810	00	1,810								
MOTT, WILLIAM H. & PEGGY JO.	-00-00 23 FAIRLAND HGT SUBDI VNO. 2										
RT. 3 BOX 445	0000.00A	RES USE CODE	510								
PROCTORVILLE, OHIO 45669											
PARCEL-ID 18-098-0100.000	1,810	24,440	26,250								
	HOMESITE VALUE LISTED BELOW										
	1,810	24,440	26,250								
MOTT, WILLIAM H. & PEGGY J.	-00-00 24 FAIRLAND HGT SUBDI VNO. 2										
RT. 3	0000.00A	RES USE CODE	500								
PROCTORVILLE, OHIO 45669											
PARCEL-ID 18-098-0200.000	1,810	00	1,810								
MOTT, WILLIAM H & PEGGY J.	-00-00 25 FAIRLAND HGT SUBDI VNO. 2										
RT. 3	0000.00A	RES USE CODE	500								
PROCTORVILLE, OHIO 45669											
PARCEL-ID 18-098-0300.000	1,810	00	1,810								
MARCUM, WINFORD W & ELSIE	-00-00 26 FAIRLAND HGT SUBDI VNO. 2										
ROUTE 3 BOX 372	0000.00A	RES USE CODE	500								
PROCTORVILLE, OHIO 45669											
PARCEL-ID 18-098-0400.000	1,810	00	1,810								
MARCUM, WINFORD W & ELSIE	-00-00 27 FAIRLAND HGT SUBDI VNO. 2										
ROUTE 3 BOX 372	0000.00A	RES USE CODE	500								
PROCTORVILLE, OHIO 45669											
PARCEL-ID 18-098-0500.000	1,570	00	1,570								
RUSSELL, R. DOAK & REBECCA J.	-00-00 28 FAIRLAND HGT SUBDI VNO. 2										
019											
C/O SOURCE ONE MORTGAGE SE CO	0000.00A	RES USE CODE	500	Ronald J + Stacie D. Rakes —							
27555 FARMINGTON ROAD											
P. O. BOX 1800	1,690	00	1,690								
FARMINGTON HILLS, M 48018											

TAX RATE 36.40
A/R RED FACTOR 03.3244
OTH RED FACTOR 04.7465

LAWRENCE
TAX DISTRICT 18-ROME TWP-FAIRLAND S.D.

GENERAL TAX LIST AND DUPLICATE OF REAL AND PUBLIC UTILITY PROPERTY
COUNTY REAL ESTATE TAXES AND SPECIAL ASSESSMENTS

12/28/91

TAX YEAR 1991
INTEREST RATE
PAGE NO 2799

OWNER'S NAME MAILING ADDRESS	DESCRIPTION			TAXES CHARGED	DECEMBER TAXES	PENALTY	JUNE TAXES	PENALTY	TOTAL DELINQUENT	C.D. DATE	MEMO
	LAND	IMPROVEMENTS	TOTAL VALUE								
PARCEL-ID 18-098-0600.000											
JACKSON, WILLIAM CLIFFORD & RUTH JANE RT. 2 BOX 123 SOUTH POINT, OHIO 45680 VOL 542 PG 171 PARCEL-ID 18-098-0700.000	-00-00 30 FAIRLAND HGT SUBDI VNO. 2 0000.00A RES USE CODE 500 1,810 00 1,810										
RUSSELL, R. DOAK & REBECCA J. 019 C/O SOURCE ONE MORTGAGE SE CO 27555 FARMINGTON ROAD P. O. BOX 1800 FARMINGTON HILLS, M 48018 PARCEL-ID 18-098-0800.000	-00-00 29 FAIRLAND HGT SUBDI VNO. 2 0000.00A RES USE CODE 510 1,810 16,820 18,630			Ronald J + Stacie D. Rakes							
JACKSON, WILLIAM CLIFFORD & RUTH JANE RT. 2 BOX 123 PROCTORVILLE, OH. 45669-0000 VOL 542 PG 171 PARCEL-ID 18-098-0900.000	-00-00 31 FAIRLAND HGT SUBDI VNO. 2 0000.00A RES USE CODE 500 1,810 00 1,810										
SPENCE, JEFFERY AND SPENCE, ROSA 22905 N.E. 21ST. REDMOND, WA. 98053 PARCEL-ID 18-098-1000.000	-00-00 32 FAIRLAND HGT SUBDI VNO. 2 0000.00A RES USE CODE 500 00 00 00										
04-17-91 TRNSF TO 18-098-1000.000 HURCHINSON, WINFRED &MARY											
HURCHINSON, WINFRED &MARY J ROUTE 3 BOX 371-4 PROCTORVILLE, OHIO 45669 VOL 557 PG 491 PARCEL-ID 18-098-1000.000	-00-00 32 FAIRLAND HGT SUBDI VNO. 2 0000.00A RES USE CODE 500 1,810 00 1,810										
04-17-91 TRNSF FROM 18-098-1000.000 SPENCE, JEFFERY AND SPENC											
HUTCHINSON, WINFRED N. & MARY J ROUTE 3 BOX 371-4 PROCTORVILLE, OHIO 45669 VOL 557 PG 491 PARCEL-ID 18-098-1100.000	-00-00 33 FAIRLAND HGT SUBDI VNO. 2 0000.00A RES USE CODE 500 1,810 00 1,810										
04-17-91 TRNSF FROM 18-098-1100.000 SPENCE, JEFFERY AND SPENC											
SPENCE, JEFFERY AND SPENCE, ROSA 22905 NE 21ST. REDMOND, WA. 98053 PARCEL-ID 18-098-1100.000	-00-00 33 FAIRLAND HGT SUBDI VNO. 2 0000.00A RES USE CODE 500 00 00 00										
04-17-91 TRNSF TO 18-098-1100.000 HUTCHINSON, WINFRED N. &											
CAIN, VIRGIL AND GENEVELEE	-00-00 34 FAIRLAND HGT SUBDI										