

1991



AUDITORS  
DUPLICATES

ELIZABETH

LAWRENCE  
COUNTY

4







[illegible][illegible]



TAX RATE 36.10  
A/R RED FACTOR 10.0544  
OTH RED FACTOR 10.1979

LAWRENCE  
TAX DISTRICT

GENERAL TAX LIST AND DUPLICATE OF REAL AND PUBLIC UTILITY PROPERTY  
COUNTY REAL ESTATE TAXES AND SPECIAL ASSESSMENTS  
04-ELIZABETH-ROCK HILL S.D.

12/28/91

TAX YEAR 1991  
INTEREST RATE  
PAGE NO 247

OWNER'S NAME MAILING ADDRESS	DESCRIPTION			TAXES CHARGED	DECEMBER TAXES	PENALTY	JUNE TAXES	PENALTY	TOTAL DELINQUENT	C.D. DATE	MEMO
	LAND	IMPROVEMENTS	TOTAL VALUE								
C/O HELEN BARE 603 NO. KENOVA RD. SOUTH POINT, OHIO 45680-0000 PARCEL-ID 04-001-1400.000	0017.45A	AGR USE CODE 101									
	2,960	1,640	4,600								
BARE, LARRY K. & SHERRY L. C/O HELEN BARE RT. 2 BOX 67 PEDRO, OHIO 45659 PARCEL-ID 04-001-1401.000	18-02-01 1/2 SW SE SE PT 0000.55A	RES USE CODE 501									
	740	15,860	16,600								
BARE, HELEN C/O HELEN BARE 603 NO. KENOVA RD. SOUTH POINT, OHIO 45680-0000 PARCEL-ID 04-001-1500.000	18-02-01 PT SE SW 0003.00A	RES USE CODE 501									
	280	00	280								
MCCONNELL OSCAR C LIFE EST & H ELEN MCCONNELL ETAL REM. RT. 2 BOX 65 PEDRO, OHIO 45659 PARCEL-ID 04-001-1600.000	18-02-01 SE SW LESS 3A 0037.00A AUV	AGR USE CODE 100									
	910	00	910								
DILLON, BERNICE ET AL 3713 W. ENON RD. YELLOW SPGS., OHIO 45387-0000 PARCEL-ID 04-001-1700.000	18-02-01 E1/2 NE SW 0020.00A	AGR USE CODE 100									
	2,120	00	2,120								
BLACK, RICHARD & KATHY L. RT 2 BOX 52 B PEDRO, OHIO 45659 PARCEL-ID 04-001-1800.000	18-02-01 NW SW 0040.00A	AGR USE CODE 101									
	4,350	5,170	9,520								
BRUCE, GLENNA RT. 2 BOX 52 PEDRO, OHIO 45659 PARCEL-ID 04-002-0100.000	18-02-01 SW SW 0040.00A	AGR USE CODE 100									
	960	00	960								
LYND, DAVID W. & JOYCE A. ROUTE 2 BOX 64 PEDRO, OHIO 45659 VOL 546 PG 267 PARCEL-ID 04-002-0200.000	18-02-01 PT SE SE 0003.46A AUV	AGR USE CODE 100									
	100	00	100								
UNITED STATES OF AMERICA P O BOX 214 WASHINGTON, D C PARCEL-ID 04-002-0300.000	18-02-01 NE NW 0040.00A	USE CODE 600									
	3,500	00	3,500								
UNITED STATES OF AMERICA WASHINGTON, D.C. PARCEL-ID 04-002-0500.000	18-02-02 NE NE 0039.72A	USE CODE 600									
	3,470	00	3,470								
GRUBB, JIMMY LEE RT. 1 BOX 235 PEDRO, OHIO 45659	18-02-02 W1/2 NW NW 0020.00A	AGR USE CODE 100									

170/100  
Richard L. Jr + Kathy L. Black -

TAX RATE 36.10  
A/R RED FACTOR 10.0544  
OTH RED FACTOR 10.1979

LAWRENCE  
TAX DISTRICT

GENERAL TAX LIST AND DUPLICATE OF REAL AND PUBLIC UTILITY PROPERTY  
COUNTY REAL ESTATE TAXES AND SPECIAL ASSESSMENTS  
04-ELIZABETH-ROCK HILL S.D.

12/28/91

TAX YEAR 1991  
INTEREST RATE  
PAGE NO 248

OWNER'S NAME MAILING ADDRESS	DESCRIPTION			TAXES CHARGED	DECEMBER TAXES	PENALTY	JUNE TAXES	PENALTY	TOTAL DELINQUENT	C.D. DATE	MEMO
	LAND	IMPROVEMENTS	TOTAL VALUE								
PARCEL-ID 04-002-0600.000	00	00	00								
06-03-91 TRNSF TO 04-002-0600.000	GRUBB, J. L. & MARY CORDLE										
GRUBB, J. L. & MARY CORDLE RT. 1 BOX 235 PEDRO, OHIO 45659 VOL 558 PG 565 PARCEL-ID 04-002-0600.000	18-02-02 W1/2 NW NW 0020.00A	AGR USE CODE 100									
	2,000	00	2,000								
06-03-91 TRNSF FROM 04-002-0600.000	GRUBB, JIMMY LEE										
COMPTON, BILLY & MARY CORDLE 2270 RATHMELL RD COLUMBUS, OHIO 43207 VOL 544 PG 604 PARCEL-ID 04-002-0700.000	18-02-02 E1/2 NW NW 0020.00A AUV	AGR USE CODE 100									
	550	00	550								
UNITED STATES OF AMERICA WASHINGTON, D C PARCEL-ID 04-002-0800.000	18-02-02 E1/2 NW LESS 40A 0040.00A	USE CODE 600									
	3,500	00	3,500								
UNITED STATES OF AMERICA WASHINGTON, D C PARCEL-ID 04-002-0900.000	18-02-02 PT SE NW 0040.00A	USE CODE 600									
	3,500	00	3,500								
UNITED STATES OF AMERICA WASHINGTON, D.C. PARCEL-ID 04-002-0910.000	18-02-02 SE SE LESS 10.00AC & 2.12 AC 0028.68A	USE CODE 600									
	2,520	00	2,520								
ADKINS, EVERETT & ELIZABETH RT 2 BOX 45 PEDRO, OHIO PARCEL-ID 04-002-1000.000	18-02-02 W1/2 SE LESS 77.88A 0002.12A	AGR USE CODE 100									
	190	00	190								
10-11-91 2,76											
UNITED STATES OF AMERICA WASHINGTON D C PARCEL-ID 04-002-1100.000	18-02-02 SE NE 0040.00A	USE CODE 600									
	3,500	00	3,500								
BRUCE, GLENNA RT. 2 BOX 72A PEDRO, OHIO 45659 PARCEL-ID 04-002-1200.000	18-02-02 PT SW SE 0010.00A	AGR USE CODE 100									
	250	00	250								
UNITED STATES OF AMERICA WASHINGTON D C PARCEL-ID 04-002-1300.000	18-02-02 NE COR E1/2 SE 0024.40A	USE CODE 600									
	2,140	00	2,140								

James Lloyd Grubb -



[illegible][illegible]



TAX RATE 36.10  
A/R RED FACTOR 10.0544  
OTH RED FACTOR 10.1979

LAWRENCE  
TAX DISTRICT

GENERAL TAX LIST AND DUPLICATE OF REAL AND PUBLIC UTILITY PROPERTY  
COUNTY REAL ESTATE TAXES AND SPECIAL ASSESSMENTS  
04-ELIZABETH-ROCK HILL S.D.

12/28/91

TAX YEAR 1991  
INTEREST RATE  
PAGE NO 251

OWNER'S NAME MAILING ADDRESS	DESCRIPTION			TAXES CHARGED	DECEMBER TAXES	PENALTY	JUNE TAXES	PENALTY	TOTAL DELINQUENT	C.D. DATE	MEMO
	LAND	IMPROVEMENTS	TOTAL VALUE								
PARCEL-ID 04-003-0400.000	21,140	00	21,140								
SHARON SILICA CO. AN OHIO CORP C/O CAMBRIA PRODUCTS CO. 225 S. FRONT ST. OAK HILL, OHIO	18-02-03 PT S1/2 SEC 0026.85A	AGR USE CODE 100 AUV 640	640								
PARCEL-ID 04-003-0500.000											
ALFORD, JUDY ANN RT. 1 BOX 183 PEDRO, OHIO 45659 45659	18-02-03 PT SW SW SW PT. 0000.57A	RES USE CODE 511									
PARCEL-ID 04-003-0600.000											
	630	4,880	5,510								
	630	4,880	5,510								
ALFORD, RICHARD LEE & JUDY ANN RT. 1 BOX 183 PEDRO, OHIO 45659 45659	18-02-03 PT SW SW NE PT. 0000.50A	RES USE CODE 511									
PARCEL-ID 04-003-0601.000											
	600	6,230	6,830								
UNITED STATES OF AMERICA WASHINGTON, D C	18-02-03 PT S1/2 S 1/2 NW SW 0009.96A	USE CODE 600									
PARCEL-ID 04-003-0700.000											
	880	00	880								
DICKENS, TIMOTHY P. O. BOX B IRONTON, OHIO 45638	18-02-03 PT S1/2 SEC 0009.77A	AGR USE CODE 100 AUV	100								
PARCEL-ID 04-003-0800.000											
	770	00	770								
BRUCE, WAYNE & JUDY RT 1 BOX 186 PEDRO, OHIO	18-02-03 PT SW SW PARCEL S 0000.79A	RES USE CODE 511									
PARCEL-ID 04-003-0900.000											
	700	2,800	3,500								
	700	2,800	3,500								
MORGAN, THEODORE R RT. 1 BOX 187 PEDRO, OHIO 45659	18-02-03 PT SW SW PT PARCEL T 0000.44A	RES USE CODE 501									
PARCEL-ID 04-003-1000.000											
	110	00	110								
SHOPE, OGLE LEE & BRENDA LEE P.O. BOX 215 PEDRO, OHIO 45659	18-02-03 PT SW PARCEL U 0000.53A	RES USE CODE 511									
PARCEL-ID 04-003-1101.000											
	420	4,310	4,730								
	420	4,310	4,730								
MCFANN, IVAN DALE & RITA RT 1 BOX 182 PEDRO OHIO 45659	18-02-03 PT 0001.76A	RES USE CODE 511									
PARCEL-ID 04-003-1200.000											
	770	8,440	9,210								
	770	8,440	9,210								

TAX RATE 36.10  
A/R RED FACTOR 10.0544  
OTH RED FACTOR 10.1979

LAWRENCE  
TAX DISTRICT

GENERAL TAX LIST AND DUPLICATE OF REAL AND PUBLIC UTILITY PROPERTY  
COUNTY REAL ESTATE TAXES AND SPECIAL ASSESSMENTS  
04-ELIZABETH-ROCK HILL S.D.

12/28/91

TAX YEAR 1991  
INTEREST RATE  
PAGE NO 252

OWNER'S NAME MAILING ADDRESS	DESCRIPTION			TAXES CHARGED	DECEMBER TAXES	PENALTY	JUNE TAXES	PENALTY	TOTAL DELINQUENT	C.D. DATE	MEMO
	LAND	IMPROVEMENTS	TOTAL VALUE								
HARTWIG, PAUL F. & SHARON K. RT. 1 BOX 497 KITTS HILL, OHIO 00045-645	18-02-03 NW COR N1/2 S1/2 NW S W 0001.26A	RES USE CODE 501									
PARCEL-ID 04-003-1300.000											
	670	00	670								
BRUCE, TAMMY LYNN RT. 1 BOX 186 A PEDRO, OHIO 45659	18-02-03 PT 0000.23A	RES USE CODE 511									
PARCEL-ID 04-003-1400.000											
	350	3,120	3,470								
	350	3,120	3,470								
DEPRIEST, RAYMOND E. & LINDA RT. 1 BOX 338-B PEDRO, OHIO 45659	18-02-03 PT SW SW PARCEL R LESS 0.77AC 0001.41A	RES USE CODE 500									
PARCEL-ID 04-003-1500.000											
	740	3,500	4,240								
	530	3,500	4,030								
DEPRIEST, RAYMOND & LYNDA RT. 1 BOX 338-B PEDRO, OHIO	18-02-03 PT SW SW PAR R 0000.77A	RES USE CODE 501									
PARCEL-ID 04-003-1501.000											
	530	00	530								
DEPRIEST, HAROLD DALE & DONNA J. ROUTE 1 PEDRO, OHIO 45659 VOL 546 PG 584	18-02-03 NW COR N 1/2 S 1/2 N WS W PARCEL H 0000.06A	RES USE CODE 501									
PARCEL-ID 04-003-1600.000											
	00	00	00								
12-02-90 TRNSF TO 04-003-1600.000											
DOOLIN, GARY D. & SHARON D. ROUTE 3 BOX 187B IRONTON, OHIO 45638 VOL 554 PG 48	18-02-03 NW COR N 1/2 S 1/2 N WS W PARCEL H 0000.06A	RES USE CODE 501									
PARCEL-ID 04-003-1600.000											
	110	00	110								
12-02-90 TRNSF FROM 04-003-1600.000											
DEPRIEST, HAROLD DALE & DONNA J. ROUTE 1 PEDRO, OHIO 45659 VOL 546 PG 584	18-02-03 NW COR N1/2 S1/2 NW S W 0000.78A	RES USE CODE 501									
PARCEL-ID 04-003-1601.000											
	420	00	420								
DEPRIEST, RONALD D. & SUSIE RT. 1 BOX 1939-1 PEDRO, OHIO 45659	18-02-03 N1/2 NW SW LESS 1A 0003.25A	RES USE CODE 511									
PARCEL-ID 04-003-1700.000											
	1,090	8,090	9,180								
	880	8,090	8,970								







[illegible][illegible]



TAX RATE 36.10  
A/R RED FACTOR 10.0544  
OTH RED FACTOR 10.1979

LAWRENCE  
TAX DISTRICT

GENERAL TAX LIST AND DUPLICATE OF REAL AND PUBLIC UTILITY PROPERTY  
COUNTY REAL ESTATE TAXES AND SPECIAL ASSESSMENTS  
04-ELIZABETH-ROCK HILL S.D.

12/28/91

TAX YEAR 1991  
INTEREST RATE  
PAGE NO 257

OWNER'S NAME MAILING ADDRESS	DESCRIPTION			TAXES CHARGED	DECEMBER TAXES	PENALTY	JUNE TAXES	PENALTY	TOTAL DELINQUENT	C.D. DATE	MEMO
	LAND	IMPROVEMENTS	TOTAL VALUE								
RT. 1 PEDRO, OHIO 45659 PARCEL-ID 04-005-1400.000	0000.25A	RES USE CODE 511									
	440	2,450	2,890								
	HOMESITE VALUE LISTED BELOW										
	440	2,450	2,890								
ALDRIDGE, HELEN K ETAL RT. 4, BOX 192 IRONTON, OHIO 45638 VOL 550 PG 28 PARCEL-ID 04-005-1500.000	18-02-04 SE PT SE PARCEL K 0013.77A	AGR USE CODE 100									
	00	00	00								
05-20-91 TRNSF TO 04-005-1500.000	KIDD, BRIAN & TAMARA										
KIDD, BRIAN & TAMARA ROUTE 1 PEDRO, OHIO 45659 VOL 558 PG 334 PARCEL-ID 04-005-1500.000	18-02-04 SE PT SE PARCEL K 0013.77A	AGR USE CODE 100									
	2,000	00	2,000								
05-20-91 TRNSF FROM 04-005-1500.000	ALDRIDGE, HELEN K ETAL										
SPARKS, JAMES JR RT. 1 P.O. BOX 75 PEDRO, OHIO 45659 PARCEL-ID 04-005-1600.000	18-02-04 SE PT SE 0001.51A	RES USE CODE 540									
	1,820	00	1,820								
	HOMESITE VALUE LISTED BELOW										
THOMAS, MARIJANE RT. 1 BOX 177 PEDRO, OHIO 45659 PARCEL-ID 04-005-1700.000	18-02-04 PT SE SE 0001.11A	RES USE CODE 511									
	780	2,660	3,440								
	HOMESITE VALUE LISTED BELOW										
	780	2,660	3,440								
THOMAS, MARIJANE RT. 1 BOX 177 PEDRO, OHIO 45659 PARCEL-ID 04-005-1800.000	18-02-04 PT SE PT SE 0000.57A	RES USE CODE 501									
	350	00	350								
JOSEPH, RALPH F. & DONNA RT. 3 BOX 171 IRONTON, OHIO 45638 VOL 558 PG 117 PARCEL-ID 04-006-0100.000	18-02-04 SE PT SE PARCEL L 0001.06A	RES USE CODE 511									
	560	700	1,260								
05-09-91 TRNSF FROM 04-006-0100.000	JOSEPH, RALPH F										
DEPRIEST, MABLE K. C/O JOHN DEPRIEST RT 1 BOX 228K STEWART, TENNESSEE 37175 PARCEL-ID 04-006-0100.000	18-02-04 SE PT SE PARCEL L 0001.06A	RES USE CODE 511									
	00	00	00								
04-25-91 TRNSF TO 04-006-0100.000	JOSEPH, RALPH F										

TAX RATE 36.10  
A/R RED FACTOR 10.0544  
OTH RED FACTOR 10.1979

LAWRENCE  
TAX DISTRICT

GENERAL TAX LIST AND DUPLICATE OF REAL AND PUBLIC UTILITY PROPERTY  
COUNTY REAL ESTATE TAXES AND SPECIAL ASSESSMENTS  
04-ELIZABETH-ROCK HILL S.D.

12/28/91

TAX YEAR 1991  
INTEREST RATE  
PAGE NO 258

OWNER'S NAME MAILING ADDRESS	DESCRIPTION			TAXES CHARGED	DECEMBER TAXES	PENALTY	JUNE TAXES	PENALTY	TOTAL DELINQUENT	C.D. DATE	MEMO
	LAND	IMPROVEMENTS	TOTAL VALUE								
JOSEPH, RALPH F RT. 3 BOX 171 IRONTON, OHIO 45638 PARCEL-ID 04-006-0100.000	18-02-04 SE PT SE PARCEL L 0001.06A	RES USE CODE 511									
	00	00	00								
04-25-91 TRNSF FROM 04-006-0100.000	DEPRIEST, MABLE K.										
05-09-91 TRNSF TO 04-006-0100.000	JOSEPH, RALPH F. & DONNA										
DEPRIEST, MABLE K. RT. 1 BOX 227A STEWART, TENNESSEE 37175 PARCEL-ID 04-006-0200.000	18-02-04 PT SE PT PARCEL L 0000.38A	RES USE CODE 511									
	00	00	00								
04-25-91 TRNSF TO 04-006-0200.000	JOSEPH, RALPH F.										
JOSEPH, RALPH F. & DONNA RT. 3 BOX 171 ITONTON, OHIO 45638 VOL 557 PG 649 PARCEL-ID 04-006-0200.000	18-02-04 PT SE PT PARCEL L 0000.38A	RES USE CODE 511									
	560	3,140	3,700								
	HOMESITE VALUE LISTED BELOW										
	560	3,140	3,700								
05-09-91 TRNSF FROM 04-006-0200.000	JOSEPH, RALPH F.										
JOSEPH, RALPH F. RT. 3 BOX 171 ITONTON, OHIO 45638 PARCEL-ID 04-006-0200.000	18-02-04 PT SE PT PARCEL L 0000.38A	RES USE CODE 511									
	00	00	00								
04-25-91 TRNSF FROM 04-006-0200.000	DEPRIEST, MABLE K.										
05-09-91 TRNSF TO 04-006-0200.000	JOSEPH, RALPH F. & DONNA										
SPARKS, GLADYS RT 1 PEDRO, OHIO 45659 PARCEL-ID 04-006-0300.000	18-02-04 SE PT SE S PT OF PARC I 0000.55A	RES USE CODE 511									
	740	4,450	5,190								
	HOMESITE VALUE LISTED BELOW										
	740	4,450	5,190								
SPARKS, MARK K. & MARY L. P.O. BOX 79 PEDRO, OHIO 45659 \$20,000 SALE ON 6/19/85 PARCEL-ID 04-006-0400.000	18-02-04 SE PT SE PARCEL I 0002.94A	RES USE CODE 511									
	1,230	4,340	5,570								
	HOMESITE VALUE LISTED BELOW										
	880	4,340	5,220								
DEPRIEST, HAROLD DALE & DONNA J ROUTE 1 PEDRO, OHIO 45659 VOL 546 PG 584 PARCEL-ID 04-006-0500.000	18-02-04 NE COR SE PT SE PARCEL H 0001.50A	RES USE CODE 540									
	00	00	00								
12-02-90 SPLIT TO 04-006-0500.000	DEPRIEST, HAROLD DALE & D ONNA J										
12-02-90 SPLIT TO 04-006-0500.001	DOOLIN, GARY D. & SHARON										



TAX RATE 36.10  
A/R RED FACTOR 10.0544  
OTH RED FACTOR 10.1979

LAWRENCE  
TAX DISTRICT

GENERAL TAX LIST AND DUPLICATE OF REAL AND PUBLIC UTILITY PROPERTY  
COUNTY REAL ESTATE TAXES AND SPECIAL ASSESSMENTS  
04-ELIZABETH-ROCK HILL S.D.

12/28/91

TAX YEAR 1991  
INTEREST RATE  
PAGE NO 259

OWNER'S NAME MAILING ADDRESS	DESCRIPTION			TAXES CHARGED	DECEMBER TAXES	PENALTY	JUNE TAXES	PENALTY	TOTAL DELINQUENT	C.D. DATE	MEMO
	LAND	IMPROVEMENTS	TOTAL VALUE								
DEPRIEST, HAROLD DALE & DONNA ROUTE 1 PEDRO, OHIO 45659 VOL 546 PG 584 PARCEL-ID 04-006-0500.000	18-02-04 NE COR SE PT SE PARCE L H LESS 1.14ACRES BAL=0.26ACR ES RES USE CODE 540	230	00	230							
12-02-90 SPLIT FROM 04-006-0500.000	DEPRIEST, HAROLD DALE & D										
DOOLIN, GARY D. & SHARON D. ROUTE 3 BOX 1878B IRONTON, OHIO 45638 VOL 554 PG 42 PARCEL-ID 04-006-0500.001	18-02-04 NE COR SE PT SE PARCE L H PT 1.14ACRES RES USE CODE 500	1,090	00	1,090							
12-02-90 SPLIT FROM 04-006-0500.000	DEPRIEST, HAROLD DALE & D										
BRADLEY, OVIE RT. 1 BOX 192B PEDRO, OHIO 45659 VOL 543 PG 617 PARCEL-ID 04-006-0600.000	18-02-04 PT NE COR SE PT PARC H 0000.24A RES USE CODE 511	420	4,130	4,550							
	HOMESITE VALUE LISTED BELOW	420	4,130	4,550							
ADDIS, WAYNE & CAROLYN RT 1 PEDRO, OHIO 45659 PARCEL-ID 04-006-0700.000	18-02-04 PT NE COR SE PT PARC N 0000.41A RES USE CODE 511	600	8,540	9,140							
	HOMESITE VALUE LISTED BELOW	600	16,680	17,280							
10-04-91 268.39											
LAWSON, MARIE RT. 1 BOX 167 PEDRO, OHIO 45659 PARCEL-ID 04-006-0800.000	18-02-04 SE PT SE PARC K 0001.86A RES USE CODE 511	1,020	00	1,020							
ASHWORTH, FRED A. & BLANKENSHI RT 1 PEDRO, OHIO 45659 PARCEL-ID 04-006-0900.000	18-02-04 PT SE PT SE 0000.50A RES USE CODE 511	950	6,690	7,640							
ASHWORTH, FRED A. & BLANKENSHI RT 1 PEDRO, OHIO 45659 PARCEL-ID 04-006-1000.000	18-02-04 PT S PT SE 0000.09A RES USE CODE 501	180	00	180							
BLANKENSHIP, LARRY & SHARLINE RT. 1 PEDRO, OHIO 45659 PARCEL-ID 04-006-1100.000	18-02-04 PT S PT SE 0000.41A RES USE CODE 511	910	14,110	15,020							
	HOMESITE VALUE LISTED BELOW	910	14,110	15,020							
UNITED STATES OF AMERICA	18-02-04 S PT SE PT										

TAX RATE 36.10  
A/R RED FACTOR 10.0544  
OTH RED FACTOR 10.1979

LAWRENCE  
TAX DISTRICT

GENERAL TAX LIST AND DUPLICATE OF REAL AND PUBLIC UTILITY PROPERTY  
COUNTY REAL ESTATE TAXES AND SPECIAL ASSESSMENTS  
04-ELIZABETH-ROCK HILL S.D.

12/28/91

TAX YEAR 1991  
INTEREST RATE  
PAGE NO 260

OWNER'S NAME MAILING ADDRESS	DESCRIPTION			TAXES CHARGED	DECEMBER TAXES	PENALTY	JUNE TAXES	PENALTY	TOTAL DELINQUENT	C.D. DATE	MEMO
	LAND	IMPROVEMENTS	TOTAL VALUE								
WASHINGTON, D C PARCEL-ID 04-006-1200.000	0006.15A	USE CODE 600	530	00	530						
ASHWORTH, FRED A & PEGGY RT 1 BOX 173-A PEDRO, OHIO 45659 PARCEL-ID 04-006-1300.000	18-02-04 S PT SE PT 0001.80A RES USE CODE 511	1,470	9,870	11,340							
	HOMESITE VALUE LISTED BELOW	1,330	9,870	11,200							
MALONE, JAMES K. & GLEAH R. RT. 1 BOX 172 PEDRO, OHIO 45659 PARCEL-ID 04-006-1400.000	18-02-04 S PT SE PT 0001.87A RES USE CODE 511	1,470	7,460	8,930							
	HOMESITE VALUE LISTED BELOW	1,330	7,460	8,790							
SIZEMORE, HALEY RT. 1 BOX 176 PEDRO, OHIO 45659 PARCEL-ID 04-006-1500.000	18-02-04 S PT SE 0000.23A RES USE CODE 511	400	950	1,350							
	HOMESITE VALUE LISTED BELOW	400	950	1,350							
SPARKS, JAMES JR. RT. 1 P.O. BOX 75 PEDRO, OHIO PARCEL-ID 04-006-1501.000	-00-00 S PT SE 0000.17A RES USE CODE 501	140	00	140							
DELAUDER, FORD AND MYRTLE CLAI R RT. 1 BOX 174 PEDRO, OHIO 45659 PARCEL-ID 04-006-1600.000	18-02-04 S PT SE PARC C 0002.50A RES USE CODE 511	1,590	12,120	13,710							
	HOMESITE VALUE LISTED BELOW	1,330	12,120	13,450							
CARMON, PEARL LOUISE LIFE EST RT. 1 BOX 219-D PEDRO, OHIO 45659 PARCEL-ID 04-006-1700.000	18-02-04 S PT SE PARC E 0002.69A RES USE CODE 511	1,630	3,960	5,590							
	HOMESITE VALUE LISTED BELOW	1,330	3,960	5,290							
KELLOGG, JOYCE M. & JENKINS, MORRIS P.O. BOX 4314 IRONTON, OHIO 45638 PARCEL-ID 04-006-1800.000	18-02-04 N PT PARC E 0001.15A RES USE CODE 511	00	00	00							
10-02-91 TRNSF TO 04-006-1800.000	CARMON, RAYMOND & GERTRUD										
CARMON, RAYMOND & GERTRUDE RT 1 BOX 219D PEDRO, OHIO 45659 VOL 561 PG 387 PARCEL-ID 04-006-1800.000	18-02-04 N PT PARC E 0001.15A RES USE CODE 511	1,450	2,350	3,800							
	HOMESITE VALUE LISTED BELOW	1,450	2,350	3,800							



[illegible][illegible]



[illegible][illegible]



[illegible][illegible]



OWNER'S NAME MAILING ADDRESS	DESCRIPTION			TAXES CHARGED	DECEMBER TAXES	PENALTY	JUNE TAXES	PENALTY	TOTAL DELINQUENT	C.D. DATE	MEMO
	LAND	IMPROVEMENTS	TOTAL VALUE								
CKY GENERAL PARTNERSHIP C/O REAL ESTATE TAX SERVICE 9171 CAPITAL OF TX HWY N BOWIE BLDG SUITE 110 AUSTIN, TX 78759 PARCEL-ID 04-009-1500.000	0000.26A	RES USE CODE	500								
KOSMOS CEMENT COMPANY, A KENTU CKY GENERAL PARTNERSHIP C/O REAL ESTATE TAX SERVICE 9171 CAPITAL OF TX HWY N BOWIE BLDG SUITE 110 AUSTIN, TX 78759 PARCEL-ID 04-009-1600.000	-00-00 SUPERIOR 34 0000.26A	RES USE CODE	500								
KOSMOS CEMENT COMPANY, A KENTU UCKY GENERAL PARTNERSHIP C/O REAL ESTATE TAX SERVICE 9171 CAPITAL OF TX HWY N BOWIE BLDG STE 110 AUSTIN TX 78759 PARCEL-ID 04-009-1700.000	-00-00 SUPERIOR 36 0000.26A	RES USE CODE	500								
KOSMOS CEMENT COMPANY, A KENTU CKY GENERAL PARTNERSHIP C/O REAL ESTATE TAX SERVICE 9171 CAPITAL OF TX HWY N BOWIE BLDG SUITE 110 AUSTIN, TX 78759 PARCEL-ID 04-009-1800.000	-00-00 SUPERIOR 38 0000.26A	RES USE CODE	500								
KOSMOS CEMENT COMPANY, A KENTU CKY GENERAL PARTNERSHIP C/O REAL ESTATE TAX SERVICE 9171 CAPITAL OF TX HWY N BOWIE BLDG SUITE 110 AUSTIN, TX 78759 PARCEL-ID 04-010-0100.000	-00-00 SUPERIOR 40 0000.34A	RES USE CODE	500								
KOSMOS CEMENT COMPANY, A KENTU CKY GENERAL PARTNERSHIP C/O REAL ESTATE TAX SERVICE 9171 CAPITAL OF TX HWY N BOWIE BLDG. STE 100 AUSTIN, TX 78759 78759 PARCEL-ID 04-010-0200.000	-00-00 SUPERIOR 42 0000.00A	RES USE CODE	500								
KOSMOS CEMENT COMPANY, A KENTU CKY GENERAL PARTNERSHIP C/O REAL ESTATE TAX SERVICE 9171 CAPITAL OF TX HWY N BOWIE BLDG SUITE 110 AUSTIN, TX 78759 PARCEL-ID 04-010-0300.000	-00-00 SUPERIOR 44 0000.00A	RES USE CODE	500								
KOSMOS CEMENT COMPANY, A KENTU CKY GENERAL PARTNERSHIP C/O REAL ESTATE TAX SERVICE 9171 CAPITAL OF TX HWY N BOWIE BLDG SUITE 110 AUSTIN, TX 78759	-00-00 SUPERIOR 46 0000.00A	RES USE CODE	500								

[illegible]



OWNER'S NAME MAILING ADDRESS	DESCRIPTION			TAXES CHARGED	DECEMBER TAXES	PENALTY	JUNE TAXES	PENALTY	TOTAL DELINQUENT	C.D. DATE	MEMO
	LAND	IMPROVEMENTS	TOTAL VALUE								
CKY GENERAL PARTNERSHIP C/O REAL ESTATE TAX SERVICE 9171 CAPITAL OF TX HWY N BOWIE BLDG SUITE 110 AUSTIN, TX 78759 PARCEL-ID 04-009-1500.000	0000.26A	RES USE CODE	500								
.....	110	00	110								
KOSMOS CEMENT COMPANY, A KENTU CKY GENERAL PARTNERSHIP C/O REAL ESTATE TAX SERVICE 9171 CAPITAL OF TX HWY N BOWIE BLDG SUITE 110 AUSTIN, TX 78759 PARCEL-ID 04-009-1600.000	-00-00 SUPERIOR 34 0000.26A	RES USE CODE	500								
.....	110	00	110								
KOSMOS CEMENT COMPANY, A KENTU UCKY GENERAL PARTNERSHIP C/O REAL ESTATE TAX SERVICE 9171 CAPITAL OF TX HWY N BOWIE BLDG STE 110 AUSTIN TX 78759 PARCEL-ID 04-009-1700.000	-00-00 SUPERIOR 36 0000.26A	RES USE CODE	500								
.....	110	00	110								
KOSMOS CEMENT COMPANY, A KENTU CKY GENERAL PARTNERSHIP C/O REAL ESTATE TAX SERVICE 9171 CAPITAL OF TX HWY N BOWIE BLDG SUITE 110 AUSTIN, TX 78759 PARCEL-ID 04-009-1800.000	-00-00 SUPERIOR 38 0000.26A	RES USE CODE	500								
.....	110	00	110								
KOSMOS CEMENT COMPANY, A KENTU CKY GENERAL PARTNERSHIP C/O REAL ESTATE TAX SERVICE 9171 CAPITAL OF TX HWY N BOWIE BLDG SUITE 110 AUSTIN, TX 78759 PARCEL-ID 04-010-0100.000	-00-00 SUPERIOR 40 0000.34A	RES USE CODE	500								
.....	110	00	110								
KOSMOS CEMENT COMPANY, A KENTU CKY GENERAL PARTNERSHIP C/O REAL ESTATE TAX SERVICE 9171 CAPITAL OF TX HWY N BOWIE BLDG. STE 100 AUSTIN, TX 78759 78759 PARCEL-ID 04-010-0200.000	-00-00 SUPERIOR 42 0000.00A	RES USE CODE	500								
.....	110	00	110								
KOSMOS CEMENT COMPANY, A KENTU CKY GENERAL PARTNERSHIP C/O REAL ESTATE TAX SERVICE 9171 CAPITAL OF TX HWY N BOWIE BLDG SUITE 110 AUSTIN, TX 78759 PARCEL-ID 04-010-0300.000	-00-00 SUPERIOR 44 0000.00A	RES USE CODE	500								
.....	110	00	110								
KOSMOS CEMENT COMPANY, A KENTU CKY GENERAL PARTNERSHIP C/O REAL ESTATE TAX SERVICE 9171 CAPITAL OF TX HWY N BOWIE BLDG SUITE 110 AUSTIN, TX 78759	-00-00 SUPERIOR 46 0000.00A	RES USE CODE	500								
.....	110	00	110								

[illegible]



TAX RATE 36.10  
A/R RED FACTOR 10.0544  
OTH RED FACTOR 10.1979

LAWRENCE  
TAX DISTRICT

GENERAL TAX LIST AND DUPLICATE OF REAL AND PUBLIC UTILITY PROPERTY  
COUNTY REAL ESTATE TAXES AND SPECIAL ASSESSMENTS  
04-ELIZABETH-ROCK HILL S.D.

TAX YEAR 1991  
INTEREST RATE  
PAGE NO 269

12/28/91

OWNER'S NAME MAILING ADDRESS	DESCRIPTION			TAXES CHARGED	DECEMBER TAXES	PENALTY	JUNE TAXES	PENALTY	TOTAL DELINQUENT	C.D. DATE	MEMO
	LAND	IMPROVEMENTS	TOTAL VALUE								
C/O REAL ESTATE TAX SERVICE 9171 CAPITAL OF TX HWY N BOWIE BLDG SUITE 110 AUSTIN, TX 78759 PARCEL-ID 04-010-1200.000	190	6,760	6,950								
KOSMOS CEMENT COMPANY, A KENTU CKY GENERAL PARTNERSHIP C/O REAL ESTATE TAX SERVICE 9171 CAPITAL OF TX HWY N BOWIE BLDG SUITE 110 AUSTIN, TX 78759 PARCEL-ID 04-010-1300.000	110	00	110	-00-00 SUPERIOR 62 0000.00A COM USE CODE 499							
KOSMOS CEMENT COMPANY, A KENTU CKY GENERAL PARTNERSHIP C/O REAL ESTATE TAX SERVICE 9171 CAPITAL OF TX HWY N BOWIE BLDG SUITE 110 AUSTIN, TX 78759 PARCEL-ID 04-010-1400.000	110	00	110	-00-00 SUPERIOR 63 0000.29A RES USE CODE 500							
KOSMOS CEMENT COMPANY, A KENTU CKY GENERAL PARTNERSHIP C/O REAL ESTATE TAX SERVICE 9171 CAPITAL OF TX HWY N BOWIE BLDG SUITE 110 AUSTIN, TX 78759 PARCEL-ID 04-010-1500.000	110	00	110	-00-00 SUPERIOR 64 0000.00A RES USE CODE 500							
KOSMOS CEMENT COMPANY, A KENTU CKY GENERAL PARTNERSHIP C/O REAL ESTATE TAX SERVICE 9171 CAPITAL OF TX HWY N BOWIE BLDG SUITE 110 AUSTIN, TX 78759 PARCEL-ID 04-010-1600.000	110	00	110	-00-00 SUPERIOR 65 0000.00A RES USE CODE 500							
KOSMOS CEMENT COMPANY, A KENTU CKY GENERAL PARTNERSHIP C/O REAL ESTATE TAX SERVICE 9171 CAPITAL OF TX HWY N BOWIE BLDG SUITE 110 AUSTIN, TX 78759 PARCEL-ID 04-010-1700.000	110	00	110	-00-00 SUPERIOR 66 0000.00A RES USE CODE 500							
KOSMOS CEMENT COMPANY, A KENTU CKY GENERAL PARTNERSHIP C/O REAL ESTATE TAX SERVICE 9171 CAPITAL OF TX HWY N BOWIE BLDG STE 110 AUSTIN TX 78759 PARCEL-ID 04-010-1800.000	110	00	110	-00-00 SUPERIOR 67 0000.00A RES USE CODE 500							
KOSMOS CEMENT COMPANY, A KENTU CKY GENERAL PARTNERSHIP C/O REAL ESTATE TAX SERVICE 9171 CAPITAL OF TX HWY N BOWIE BLDG STE 110 AUSTIN TX 78759 PARCEL-ID 04-011-0100.000	110	00	110	-00-00 SUPERIOR 68 0000.00A RES USE CODE 500							

TAX RATE 36.10  
A/R RED FACTOR 10.0544  
OTH RED FACTOR 10.1979

LAWRENCE  
TAX DISTRICT

GENERAL TAX LIST AND DUPLICATE OF REAL AND PUBLIC UTILITY PROPERTY  
COUNTY REAL ESTATE TAXES AND SPECIAL ASSESSMENTS  
04-ELIZABETH-ROCK HILL S.D.

12/28/91

TAX YEAR 1991  
INTEREST RATE  
PAGE NO 270

OWNER'S NAME MAILING ADDRESS	DESCRIPTION			TAXES CHARGED	DECEMBER TAXES	PENALTY	JUNE TAXES	PENALTY	TOTAL DELINQUENT	C.D. DATE	MEMO
	LAND	IMPROVEMENTS	TOTAL VALUE								
KOSMOS CEMENT COMPANY, A KENTU CKY GENERAL PARTNERSHIP C/O REAL ESTATE TAX SERVICE 9171 CAPITAL OF TX HWY N BOWIE BLDG STE 110 AUSTIN TX 78759 PARCEL-ID 04-011-0200.000	110	00	110	-00-00 SUPERIOR 69 0000.00A RES USE CODE 500							
KOSMOS CEMENT COMPANY, A KENTU CKY GENERAL PARTNERSHIP C/O REAL ESTATE TAX SERVICE 9171 CAPITAL OF TX HWY N BOWIE BLDG. STE 110 AUSTIN TX 78759 PARCEL-ID 04-011-0300.000	110	00	110	-00-00 SUPERIOR 70 0000.46A RES USE CODE 500							
KOSMOS CEMENT COMPANY, A KENTU CKY GENERAL PARTNERSHIP C/O REAL ESTATE TAX SERVICE 9171 CAPITAL OF TX HWY N BOWIE BLDG. STE 110 AUSTIN, TX 78759 PARCEL-ID 04-011-0400.000	110	00	110	-00-00 SUPERIOR 71 0000.00A RES USE CODE 500							
KOSMOS CEMENT COMPANY, A KENTU CKY GENERAL PARTNERSHIP C/O REAL ESTATE TAX SERVICE 9171 CAPITAL OF TX HWY N BOWIE BLDG STE 110 AUSTIN TX 78759 PARCEL-ID 04-011-0500.000	140	00	140	-00-00 SUPERIOR 72 0000.00A RES USE CODE 500							
KOSMOS CEMENT COMPANY, A KENTU CKY GENERAL PARTNERSHIP C/O REAL ESTATE TAX SERVICE 9171 CAPITAL OF TX HWY. N BOWIE BLDG. STE 110 AUSTIN, TX 78759 PARCEL-ID 04-011-0600.000	120	00	120	-00-00 SUPERIOR 73 0001.10A RES USE CODE 500							
KOSMOS CEMENT COMPANY, A KENTU CKY GENERAL PARTNERSHIP C/O REAL ESTATE TAX SERVICE 9171 CAPITAL OF TX HWY. N BOWIE BLDG., STE. 110 AUSTIN, TX 78759 PARCEL-ID 04-011-0700.000	120	00	120	-00-00 SUPERIOR 75 0001.20A RES USE CODE 500							
KOSMOS CEMENT COMPANY, A KENTU CK GENERAL PARTNERSHIP C/O REAL ESTATE TAX SERVICE 9171 CAPITAL OF TX HWY N BOWIE BLDG STE 110 AUSTIN TX 78759 PARCEL-ID 04-011-0800.000	110	00	110	-00-00 SUPERIOR 77 0000.20A RES USE CODE 500							
KOSMOS CEMENT COMPANY, A KENTU CKY GENERAL PARTNERSHIP C/O REAL ESTATE TAX SERVICE 9171 CAPITAL OF TX HWY. N BOWIE BLDG., STE 110	110	00	110	-00-00 SUPERIOR 79 0000.00A RES USE CODE 500							



TAX RATE 36.10  
A/R RED FACTOR 10.0544  
OTH RED FACTOR 10.1979

LAWRENCE  
TAX DISTRICT

GENERAL TAX LIST AND DUPLICATE OF REAL AND PUBLIC UTILITY PROPERTY  
COUNTY REAL ESTATE TAXES AND SPECIAL ASSESSMENTS  
04-ELIZABETH-ROCK HILL S.D.

12/28/91

TAX YEAR 1991  
INTEREST RATE  
PAGE NO 271

OWNER'S NAME MAILING ADDRESS	DESCRIPTION			TAXES CHARGED	DECEMBER TAXES	PENALTY	JUNE TAXES	PENALTY	TOTAL DELINQUENT	C.D. DATE	MEMO
	LAND	IMPROVEMENTS	TOTAL VALUE								
AUSTIN, TX 78759 Y PARCEL-ID 04-011-0900.000											
KOSMOS CEMENT COMPANY, A KENTU CKY GENERAL PARTNERSHIP C/O REAL ESTATE TAX SERVICES 9171 CAPITAL OF TX HWY N BOWIE BLDG. STE 110 AUSTIN, TX 78759 PARCEL-ID 04-011-1000.000		-00-00 SUPERIOR 81 0000.00A RES USE CODE 500									
	110	00	110								
KOSMOS CEMENT COMPANY, A KENTU CKY GENERAL PARTNERSHIP C/O REAL ESTATE TAX SERVICE 9171 CAPITAL OF TX HWY N BOWIE BLDG. STE 110 AUSTIN, TX 78759 PARCEL-ID 04-011-1100.000		-00-00 SUPERIOR 83 0000.00A RES USE CODE 500									
	110	00	110								
KOSMOS CEMENT COMPANY, A KENTU CKY GENERAL PARTNERSHIP C/O REAL ESTATE TAX SERVICE 9171 CAPITAL OF TX HWY N BOWIE BLDG. STE 110 AUSTIN, TX 78759 PARCEL-ID 04-011-1200.000		-00-00 SUPERIOR 85 0000.00A RES USE CODE 500									
	110	00	110								
KOSMOS CEMENT COMPANY, A KENTU CKY GENERAL PARTNERSHIP C/O REAL ESTATE TAX SERVICE 9171 CAPITAL OF TX HWY N. BOWIE BLDG. STE 110 AUSTIN TX 78759 PARCEL-ID 04-011-1300.000		-00-00 SUPERIOR 87 0000.00A RES USE CODE 500									
	110	00	110								
KOSMOS CEMENT COMPANY, A KENTU CKY GENERAL PARTNERSHIP C/O REAL ESTATE TAX SERVICE 9171 CAPITAL OF TX HWY N. BOWIE BLDG. STE 110 AUSTIN, TX 78759 PARCEL-ID 04-011-1400.000		-00-00 SUPERIOR 89 0000.00A RES USE CODE 500									
	110	00	110								
KOSMOS CEMENT COMPANY, A KENTU CKY GENERAL PARTNERSHIP C/O REAL ESTATE TAX SERVICE 9171 CAPITAL OF TX HWY. N BOWIE BLDG. STE 110 AUSTIN TX. 78759 PARCEL-ID 04-011-1500.000		-00-00 SUPERIOR 91 0000.00A RES USE CODE 500									
	110	00	110								
KOSMOS CEMENT COMPANY, A KENTU CKY GENERAL PARTNERSHIP C/O REAL ESTATE TAX SERVICE 9171 CAPITAL OF TX HWY N. BOWIE BLDG. STE. 110 AUSTIN, TX. 78759 PARCEL-ID 04-011-1600.000		-00-00 SUPERIOR 93 0000.00A RES USE CODE 500									
	110	00	110								
KOSMOS CEMENT COMPANY, A KENTU CKY GENERAL PARTNERSHIP		-00-00 SUPERIOR 94 0000.00A RES USE CODE 500									

TAX RATE 36.10  
A/R RED FACTOR 10.0544  
OTH RED FACTOR 10.1979

LAWRENCE  
TAX DISTRICT

GENERAL TAX LIST AND DUPLICATE OF REAL AND PUBLIC UTILITY PROPERTY  
COUNTY REAL ESTATE TAXES AND SPECIAL ASSESSMENTS  
04-ELIZABETH-ROCK HILL S.D.

12/28/91

TAX YEAR 1991  
INTEREST RATE  
PAGE NO 272

OWNER'S NAME MAILING ADDRESS	DESCRIPTION			TAXES CHARGED	DECEMBER TAXES	PENALTY	JUNE TAXES	PENALTY	TOTAL DELINQUENT	C.D. DATE	MEMO
	LAND	IMPROVEMENTS	TOTAL VALUE								
C/O REAL ESTATE TAX SERVICE 9171 CAPITAL OF TX HWY N. BOWIE BLDG. STE 110 AUSTIN, TX 78759 PARCEL-ID 04-011-1700.000		110 00	110								
KOSMOS CEMENT COMPANY, A KENTU CKY GENERAL PARTNERSHIP C/O REAL ESTATE TAX SERVICE 9171 CAPITAL OF TX HWY. N BOWIE BLDG. STE 110 AUSTIN, TX 78759 PARCEL-ID 04-011-1800.000		-00-00 SUPERIOR 95 0000.00A RES USE CODE 500									
	110	00	110								
KOSMOS CEMENT COMPANY, A KENTU CKY GENERAL PARTNERSHIP C/O REAL ESTATE TAX SERVICE 9171 CAPITAL OF TX HWY N. BOWIE BLDG. STE 110 AUSTIN, TX 78759 Y PARCEL-ID 04-012-0100.000		-00-00 SUPERIOR 97 0001.94A RES USE CODE 500									
	180	00	180								
KOSMOS CEMENT COMPANY, A KENTU CKY GENERAL PARTNERSHIP C/O REAL ESTATE TAX SERVICE 9171 CAPITAL OF TX HWY. N BOWIE BLDG. STE 110 AUSTIN, TX 78759 PARCEL-ID 04-012-0200.000		-00-00 SUPERIOR 99 0001.45A RES USE CODE 500									
	140	00	140								
KOSMOS CEMENT COMPANY, A KENTU CKY GENERAL PARTNERSHIP C/O REAL ESTATE TAX SERVICE 9171 CAPITAL OF TX HWY N BOWIE BLDG. STE 110 AUSTIN, TX 78759 PARCEL-ID 04-012-0300.000		-00-00 SUPERIOR 101 0000.00A RES USE CODE 500									
	110	00	110								
KOSMOS CEMENT COMPANY, AKENTUC KY GENERAL PARTNERSHIP C/O REAL ESTATE TAX SERVICE 9171 CAPITAL OF TX HWY N BOWIE BLDG STE 110 AUSTIN TX 78759 PARCEL-ID 04-012-0400.000		-00-00 SUPERIOR 103 0000.00A RES USE CODE 500									
	110	00	110								
MARQUETTE CEMENT MANUFACTURING C/O REAL ESTATE TAX SERVICE 9171 CAPITAL OF TX HWY N BOWIE BLDG STE 110 AUSTIN, TX 78759 PARCEL-ID 04-012-0500.000		-00-00 SUPERIOR 105 0000.00A RES USE CODE 500									
	110	00	110								
KOSMOS CEMENT COMPANY, A KENTU CKY GENERAL PARTNERSHIP C/O REAL ESTATE TAX SERVICE 9171 CAPITAL OF TX HWY. N BOWIE BLDG. STE 110 AUSTIN TX 78759 PARCEL-ID 04-012-0600.000		-00-00 SUPERIOR 106 0000.63A RES USE CODE 500									
	110	00	110								



[illegible]

OWNER'S NAME MAILING ADDRESS	DESCRIPTION			TAXES CHARGED	DECEMBER TAXES	PENALTY	JUNE TAXES	PENALTY	TOTAL DELINQUENT	C.D. DATE	MEMO
	LAND	IMPROVEMENTS	TOTAL VALUE								
CTIVE ASSN. C/O JAN SCHWEICKART 1622 NORTH 2ND STREET IRONTON, OHIO 45638 PARCEL-ID 04-012-1700.000	0080.00A	COM USE CODE 499	152,120								
UNITED STATES OF AMERICA PARCEL-ID 04-012-1705.000	18-02-08 0488.54A	USE CODE 600	42,740								
KOSMOS CEMENT COMPANY, A KENTU CKY GENERAL PARTNERSHIP C/O REAL ESTATE TAX SERVICE 9171 CAPITAL OF TX HWY. N BOWIE BLDG STE 110 AUSTIN TX 78759 PARCEL-ID 04-012-1800.000	18-02-08 NW COR NW & NW COR NE 0009.00A	IND USE CODE 300	660								
LAWRENCE CO. FISH & GAME PROTE CTIVE ASSN. C/O JAN SCHWEICKART 1622 NORTH 2ND STREET IRONTON, OHIO 45638 PARCEL-ID 04-013-0100.000	18-02-08 PT SEC 0022.46A	COM USE CODE 499	37,190								
ABEL, CARTER N. JR. & MERCEDES 631 S 5TH ST IRONTON, OHIO 45638 PARCEL-ID 04-013-0200.000	18-02-08 PT SE SE 0015.70A	AGR USE CODE 100	1,500								
HALL, SAUL & HAZEL RT. 1 BOX 44 PEDRO, OHIO 45659 PARCEL-ID 04-013-0300.000	18-02-08 25 PT W PT OF SE 0000.90A	RES USE CODE 599	510	RES Hall, Hazel							
ABEL, CARTER N. JR. & MERCEDES 631 S 5TH ST IRONTON, OHIO 45638 PARCEL-ID 04-013-0400.000	18-02-08 25 PT W PT OF SE 0000.12A	AGR USE CODE 100	120								
KNIPP, FRED C. & MONA R 1 PEDRO, OHIO 45659 PARCEL-ID 04-013-0500.000	18-02-08 25 PT SE SE 0007.21A	RES USE CODE 501	1,140	WD Lora Jane & Patrick Gilbert Whitt							
KNIPP, FRED C. & MONA RT. 1 PEDRO, OHIO 45659 PARCEL-ID 04-013-0600.000	18-02-08 25 PT SE SE 0002.36A	RES USE CODE 511	630	- Same -							
HALL, SAUL & HAZEL RT. 1 BOX 44 PEDRO, OHIO 45659 04-013-0700	18-02-08 25 PT SE SE 0000.65A	RES USE CODE 511		RES Hall, Hazel							



TAX RATE 36.10  
A/R RED FACTOR 10.0544  
OTH RED FACTOR 10.1979

LAWRENCE  
TAX DISTRICT

GENERAL TAX LIST AND DUPLICATE OF REAL AND PUBLIC UTILITY PROPERTY  
COUNTY REAL ESTATE TAXES AND SPECIAL ASSESSMENTS  
04-ELIZABETH-ROCK HILL S.D.

TAX YEAR 1991  
INTEREST RATE  
PAGE NO 275

OWNER'S NAME MAILING ADDRESS	DESCRIPTION			TAXES CHARGED	DECEMBER TAXES	PENALTY	JUNE TAXES	PENALTY	TOTAL DELINQUENT	C.D. DATE	MEMO
	LAND	IMPROVEMENTS	TOTAL VALUE								
PARCEL-ID 04-013-0700.000	490	4,760	5,250								
	HOMESITE VALUE LISTED BELOW										
	490	4,760	5,250								
CADE ZONA M. (AKA CADE ZONA M. E)	18-02-08 25 PT SE SE	0005.44A	RES USE CODE 511								
RT 1 BOX 45 A PEDRO, OHIO 45659	910	3,330	4,240								
PARCEL-ID 04-013-0800.000	HOMESITE VALUE LISTED BELOW										
	910	3,330	4,240								
KNIPP, FRED C. & MONA	18-02-08 25 PT SE SE NW COR.	0007.62A	RES USE CODE 501								
RT. 1, BOX 41 PEDRO, OHIO 45659											
PARCEL-ID 04-013-0900.000	1,100	00	1,100								
LAWRENCE CO. FISH & GAME PROTE	18-02-08 PT NE SW & NW SE	0012.56A	AGR USE CODE 100								
C/O CECIL DALTON C/O JAN SCHWEICKART 1622 NORTH 2ND STREET IRONTON, OHIO 45638		1,190	00	1,190							
PARCEL-ID 04-013-1000.000											
LAWSON, MARIE R1	18-02-09 E 1/2 PT W 1/2 NE & SE	NE LESS 2.22A	0011.08A	AGR USE CODE 101							
PEDRO, OHIO 45659											
PARCEL-ID 04-013-1200.000	2,100	00	2,100								
DALTON, LEO A. P.O. BOX 156 PEDRO, OHIO 45659	18-02-09 PT E 1/2 PT W 1/2 NE AND SE NE LESS 2.22 A	0017.52A	AGR USE CODE 101								
Y											
PARCEL-ID 04-013-1201.000	2,160	14,140	16,300								
	HOMESITE VALUE LISTED BELOW										
	580	14,140	14,720								
DALTON, LEON A. & LINDA C. P.O. BOX 43 PEDRO, OHIO 45659	18-02-09 E 1/2 PT W 1/2 NE & S	ENE LESS 2.22A	0017.52A	AGR USE CODE 101							
PARCEL-ID 04-013-1202.000											
	2,160	9,370	11,530								
	HOMESITE VALUE LISTED BELOW										
	100	9,370	9,470								
KRUM, FRED & KENDALL RT 1	18-02-09 PT E PT W 1/2 NE & SE	NE	0001.00A	RES USE CODE 511							
PEDRO, OHIO 45659											
PARCEL-ID 04-013-1300.000											
	1,330	6,410	7,740								
	HOMESITE VALUE LISTED BELOW										
	1,330	6,410	7,740								
FOX, MICHAEL C. & ELLA F. RT. 1 BOX 162 PEDRO, OHIO 45659	18-02-09 PT E PT W 1/2 NE SE NE	0000.22A	RES USE CODE 501								
PARCEL-ID 04-013-1400.000	110	00	110								

TAX RATE 36.10  
A/R RED FACTOR 10.0544  
OTH RED FACTOR 10.1979

LAWRENCE  
TAX DISTRICT

GENERAL TAX LIST AND DUPLICATE OF REAL AND PUBLIC UTILITY PROPERTY  
COUNTY REAL ESTATE TAXES AND SPECIAL ASSESSMENTS  
04-ELIZABETH-ROCK HILL S.D.

12/28/91

TAX YEAR 1991  
INTEREST RATE  
PAGE NO 276

OWNER'S NAME MAILING ADDRESS	DESCRIPTION			TAXES CHARGED	DECEMBER TAXES	PENALTY	JUNE TAXES	PENALTY	TOTAL DELINQUENT	C.D. DATE	MEMO
	LAND	IMPROVEMENTS	TOTAL VALUE								
MCFANN, FLOYD & DOROTHY RT. 1 PEDRO, OHIO	18-02-09 PT E PT W 1/2 NE SE NE	0001.00A	RES USE CODE 501								
PARCEL-ID 04-013-1500.000	1,330	00	1,330								
MALONE, NELLIE RT. 1 PEDRO, OHIO 45659	18-2-09 SW COR NE LESS 0.32A. BAL=0.20ACS.		RES USE CODE 511	.04	1600.003						
PARCEL-ID 04-013-1600.000	600	3,750	4,350								
	HOMESITE VALUE LISTED BELOW										
	600	3,750	4,350								
MALONE, THOMAS CLAYTON RT. 1 BOX 158 PEDRO, OHIO 45659	18-2-09 PT. SW COR NE 0.28ACS.		RES USE CODE 501								
PARCEL-ID 04-013-1600.001	350	00	350								
MALONE, ALFRED C. RT. 1 BOX 158-A PEDRO, OHIO 45659	18-2-09 PT SW COR NE 0.04ACS.		RES USE CODE 501								
PARCEL-ID 04-013-1600.002	110	00	110								
MALONE, ALFRED C. RT 1 BOX 158-A PEDRO, OHIO 45659	18-02-09 PT	0000.27A	RES USE CODE 511								
PARCEL-ID 04-013-1700.000	600	9,910	10,510								
MALONE, CARLTON RAMEY RT 1 PEDRO, OHIO	18-02-09 PT SW COR	0000.12A	RES USE CODE 511								
PARCEL-ID 04-013-1800.000	390	3,570	3,960								
	HOMESITE VALUE LISTED BELOW										
	390	3,570	3,960								
MALONE, ALFRED C. RT 1 BOX 158-A PEDRO, OHIO 45659	18-02-09 PT SW COR NE	0000.09A	RES USE CODE 501								
PARCEL-ID 04-014-0100.000	210	00	210								
JENKINS, CHARLES E. & EDITH HILDA RT. 1 BOX 162-A PEDRO, OHIO	18-02-09 SW PT NE	0001.00A	RES USE CODE 511								
PARCEL-ID 04-014-0200.000	1,330	4,900	6,230								
	HOMESITE VALUE LISTED BELOW										
	1,330	4,900	6,230								
BESCO, JAMES ET AL RT. 1 BOX 159 PEDRO, OHIO	18-02-09 SW PT NE	0001.00A	RES USE CODE 511								
PARCEL-ID 04-014-0300.000	1,330	3,640	4,970								
	HOMESITE VALUE LISTED BELOW										
	1,330	3,640	4,970								



[illegible][illegible]







TAX RATE 36.10  
A/R RED FACTOR 10.0544  
OTH RED FACTOR 10.1979

LAWRENCE  
TAX DISTRICT

GENERAL TAX LIST AND DUPLICATE OF REAL AND PUBLIC UTILITY PROPERTY  
COUNTY REAL ESTATE TAXES AND SPECIAL ASSESSMENTS  
04-ELIZABETH-ROCK HILL S.D.

TAX YEAR 1991  
INTEREST RATE  
PAGE NO 281

12/28/91

OWNER'S NAME MAILING ADDRESS	DESCRIPTION			TAXES CHARGED	DECEMBER TAXES	PENALTY	JUNE TAXES	PENALTY	TOTAL DELINQUENT	C.D. DATE	MEMO
	LAND	IMPROVEMENTS	TOTAL VALUE								
CARMON, GLEN ALDIN & CARMON, MARTHA VERNON RT. 1 BOX 168 PEDRO, OHIO 45659 PARCEL-ID 04-015-1100.001	18-02-09 PT N SIDE E PT W1/2 NE SE NE, E. PT. 0.48ACS. RES USE CODE 511	320	3,360	3,680							
DEPRIEST, PEARL 2411 SO 11TH ST IRONTON, OHIO 45638 PARCEL-ID 04-015-1200.000	18-02-09 PT N SIDE E PT W1/2 N ESE NE PT NW COR SE NE 0000.54A RES USE CODE 501	180	00	180							
CARMON, MARTHA VERNON & ALDIN, RT. 1 BOX 168 PEDRO, OHIO 45659 PARCEL-ID 04-015-1300.000	18-02-09 PT N SIDE E PT W1/2 N ESE NE PT NW COR SE NE SE COR N 0000.40A RES USE CODE 511	510	11,240	11,750							
	HOMESITE VALUE LISTED BELOW 510 11,240 11,750										
DEPRIEST, WANDA C. ROUTE 1 BOX 169 PEDRO, OHIO 45659 VOL 554 PG 103 PARCEL-ID 04-015-1400.000	18-02-09 NW PT SE NE 0001.00A RES USE CODE 511	00	00	00							
12-03-90 TRNSF FROM 04-015-1400.000	DEPRIEST, GERALD & WANDA C.										
10-10-91 TRNSF TO 04-015-1400.000	DEPRIEST, WANDA C. LIFE E										
DEPRIEST, GERALD & WANDA C. R 1 PEDRO, OHIO PARCEL-ID 04-015-1400.000	18-02-09 NW PT SE NE 0001.00A RES USE CODE 511	00	00	00							
12-03-90 TRNSF TO 04-015-1400.000	DEPRIEST, WANDA C.										
DEPRIEST, WANDA C. LIFE EST MI LEN KEITH DEPRIEST REM. ROUTE 1 BOX 169 PEDRO, OHIO 45659 VOL 561 PG 545 PARCEL-ID 04-015-1400.000	18-02-09 NW PT SE NE 0001.00A RES USE CODE 511	770	7,600	8,370							
	HOMESITE VALUE LISTED BELOW 770 7,600 8,370										
10-10-91 TRNSF FROM 04-015-1400.000	DEPRIEST, WANDA C.										
BESCO, BETTY VERNON R. 1 BOX 169-A PEDRO, OHIO PARCEL-ID 04-015-1500.000	18-02-09 E1/2 PT N SIDE E PT W1/2 NE & SE NE 0001.25A RES USE CODE 511	910	3,570	4,480							
	HOMESITE VALUE LISTED BELOW 910 3,570 4,480										
BESCO, BETTY RT 1 BOX 169-A	18-02-09 E1/2 PT N SIDE E PT W1/2 NE & SE NE										

TAX RATE 36.10  
A/R RED FACTOR 10.0544  
OTH RED FACTOR 10.1979

LAWRENCE  
TAX DISTRICT

GENERAL TAX LIST AND DUPLICATE OF REAL AND PUBLIC UTILITY PROPERTY  
COUNTY REAL ESTATE TAXES AND SPECIAL ASSESSMENTS  
04-ELIZABETH-ROCK HILL S.D.

TAX YEAR 1991  
INTEREST RATE  
PAGE NO 282

12/28/91

OWNER'S NAME MAILING ADDRESS	DESCRIPTION			TAXES CHARGED	DECEMBER TAXES	PENALTY	JUNE TAXES	PENALTY	TOTAL DELINQUENT	C.D. DATE	MEMO
	LAND	IMPROVEMENTS	TOTAL VALUE								
PEDRO, OHIO 45659 PARCEL-ID 04-015-1600.000	0001.25A	RES USE CODE 501									
	110	00	110								
Marquette Cement Manufacturing Co. UNITED STATES OF AMERICA N WACHER DR WASHINGTON, D.C. PARCEL-ID 04-015-1700.000 See 72 Auditor's Dup. error made	18-02-09 NW 0160.00A	USE CODE 600	14,000	14,000							
KOSMOS CEMENT COMPANY, A KENTU CKY GENERAL PARTNERSHIP C/O REAL ESTATE TAX SERVICES 9171 CAPITAL OF TX HWY N BOWIE BLDG STE. 110 AUSTIN TX. 78759 PARCEL-ID 04-015-1800.000	18-02-09 W PT W1/2 NE 0027.90A	IND USE CODE 300	2,570	00	2,570						
LAWSON, MARIE R 1 PEDRO, OHIO 45659 PARCEL-ID 04-016-0100.000	18-02-09 PT W PT W 1/2 NE LESS 0.06 AC 0011.50A	AGR USE CODE 101	3,600	2,980	6,580						
OWENS, BOBBY T. RT. 1 PEDRO, OHIO 45659 PARCEL-ID 04-016-0101.000	18-02-09 PT W PT W 1/2 NE PT 0000.06A	RES USE CODE 501	280	00	280						
BOGGS, FORREST M & BETTY JEAN RT. 1, BOX 167 PEDRO, OHIO Y PARCEL-ID 04-016-0200.000	18-02-09 PT W PT W1/2 NE E OF RD 0000.66A	RES USE CODE 511	880	9,980	10,860						
	HOMESITE VALUE LISTED BELOW 880 9,980 10,860										
LAWSON, KENNETH RT 1 PEDRO, OHIO 45659 PARCEL-ID 04-016-0300.000	18-02-09 PT SW COR W PT W1/2 N E 0000.43A	RES USE CODE 511	760	9,390	10,150						
	HOMESITE VALUE LISTED BELOW 760 9,390 10,150										
OWENS, BOBBY JOE & JUDY PEDRO, OHIO 45659 PARCEL-ID 04-016-0400.000	18-02-09 PT W PT W1/2 NE PT 0000.97A	RES USE CODE 511	1,300	5,150	6,450						
	HOMESITE VALUE LISTED BELOW 1,300 5,150 6,450										
KERNS, RANDY L. & CAROLYN DEAN NE DEPRIEST P.O. BOX 218 PEDRO, OHIO 45659 PARCEL-ID 04-016-0500.000	18-02-09 6 PUCKETTS SUB DIV S1 1/2 0000.55A	RES USE CODE 500	630	00	630						

USA Seed's  
Vol 351 Pg 496  
Vol 354 Pg 359

error made on 1972 Auditor's  
duplicate. no reason why he made  
correction on Book See Vol 196  
Vol 213 Vol 531  
Pg 531 Pg 424

Talked with Ray T. Dufey  
Checked Book's  
1954 thru 1972  
no transfer

Stewart  
Kaiser  
needed to  
correct Book



Vol 351 Pg 496 USA Deeds

Vol 354 Pg 359

Vol 213 Vol 531

Pg 531 Pg 424

Pauline Kew  
1-800-533-704  
Kosmo  
Cement  
operation  
management  
Talked with Stewart  
9/3/92 (ack'd Back to Marquette)

Stewart's  
Signature

4-015-1700

Put Back into the name

of Marquette Cement Manufacturing  
Co.

error on 1972 and Dup.  
no reason for change. checked Book's  
& deed's thru 1954-72 no transfer of the  
tract of ground to USA.

Easements  
Vol 263/515 5-10-1960  
Vol 284-Pg 359 2-12-63  
284-437  
USA



[illegible][illegible]



TAX RATE 36.10  
A/R RED FACTOR 10.0544  
OTH RED FACTOR 10.1979

LAWRENCE  
TAX DISTRICT

GENERAL TAX LIST AND DUPLICATE OF REAL AND PUBLIC UTILITY PROPERTY  
COUNTY REAL ESTATE TAXES AND SPECIAL ASSESSMENTS  
04-ELIZABETH-ROCK HILL S.D.

TAX YEAR 1991  
INTEREST RATE  
PAGE NO 285

12/28/91

OWNER'S NAME MAILING ADDRESS	DESCRIPTION			TAXES CHARGED	DECEMBER TAXES	PENALTY	JUNE TAXES	PENALTY	TOTAL DELINQUENT	C.D. DATE	MEMO
	LAND	IMPROVEMENTS	TOTAL VALUE								
C/O EDMUND CAMPBELL RT. 2 P O BOX 48 PEDRO, OHIO PARCEL-ID 04-017-0800.000	0005.06A	RES USE CODE 501									
	460	00	460								
CAMPBELL, M. EDMUND C/O EDMUND CAMPBELL RT. 2 P O BOX 48 PEDRO, OHIO PARCEL-ID 04-017-0900.000	18-02-11 PT S1/2 NE 0006.84A	RES USE CODE 511									
	1,050	3,470	4,520								
		HOMESITE VALUE LISTED BELOW									
	530	3,470	4,000								
WORLEY, DIANNA JEAN RT. 2, BOX 47 PEDRO, OHIO 45659 PARCEL-ID 04-017-1000.000	18-02-11 PT S1/2 NE LESS .50 A C 0001.50A	RES USE CODE 511									
	630	2,140	2,770								
		HOMESITE VALUE LISTED BELOW									
	530	2,140	2,670								
WORLEY, JAMES & DIANA RT. 2, BOX 46 PEDRO, OHIO 45659 PARCEL-ID 04-017-1001.000	18-02-11 PT S 1/2 NE PT. 0000.50A	RES USE CODE 511									
	390	13,830	14,220								
WORLEY, JAMES & DIANNA RT 2 BOX 46 PEDRO, OHIO 45659 VOL 550 PG 818 PARCEL-ID 04-017-1100.000	18-02-11 PT S1/2 NE 0005.00A	RES USE CODE 501									
	880	00	880								
BRUCE, GLENNA RT. 2 BOX 72A PEDRO, OHIO 45659 PARCEL-ID 04-017-1200.000	18-02-11 PT S1/2 NE 0006.00A AUV 80	AGR USE CODE 100									
		00	80								
EVANGELICAL UNITED BRETHREN CH PARCEL-ID 04-017-1201.000	18-02-11 NW SE 0000.12A	USE CODE 685									
	280	3,330	3,610								
TR OF CANNONS CR CHRIST TEMPLE PARCEL-ID 04-017-1300.000	18-02-11 PT W PT S1/2 SE 0000.12A	USE CODE 685									
	180	4,730	4,910								
UNITED STATES OF AMERICA WASHINGTON, D.C. PARCEL-ID 04-017-1310.000	18-02-12 E SIDE OF SEC 0145.93A	USE CODE 600									
	12,780	00	12,780								
UNITED STATES OF AMERICA WASHINGTON, D.C. PARCEL-ID 04-017-1315.000	13-02-12 W 1/2 SEC 0055.75A	USE CODE 600									
	4,870	00	4,870								

TAX RATE 36.10  
A/R RED FACTOR 10.0544  
OTH RED FACTOR 10.1979

LAWRENCE  
TAX DISTRICT

GENERAL TAX LIST AND DUPLICATE OF REAL AND PUBLIC UTILITY PROPERTY  
COUNTY REAL ESTATE TAXES AND SPECIAL ASSESSMENTS  
04-ELIZABETH-ROCK HILL S.D.

TAX YEAR 1991  
INTEREST RATE  
PAGE NO 286

12/28/91

OWNER'S NAME MAILING ADDRESS	DESCRIPTION			TAXES CHARGED	DECEMBER TAXES	PENALTY	JUNE TAXES	PENALTY	TOTAL DELINQUENT	C.D. DATE	MEMO
	LAND	IMPROVEMENTS	TOTAL VALUE								
DALTON, EUGENE A. JR. LINCOLN DR. #6 CLINTON OH VOL 548 PG 329 PARCEL-ID 04-017-1400.000	18-2-11 PT W PT S1/2 SE LESS 2 4.57AC BAL= 0.31AC	AGR USE CODE 100									
	110	00	110								
SMITH, DAVID L. & BEVERLY D. RT. 3 BOX 188-A IRONTON, OHIO 45638 VOL 549 PG 128 PARCEL-ID 04-017-1400.001	18-2-11 PT W PT S 1/2 SE PT 25 .51ACS	AGR USE CODE 100									1400.002 9.76ac Robert + Susie Ranney
	2,750	00	2,750								
FRANKLIN, WILLIAM P. & LINDA J 901 TERRY ST FLATWOODS, KY 41139 PARCEL-ID 04-017-1500.000	18-02-11 E1/2 SE SE 0020.00A	AGR USE CODE 100									
	1,930	00	1,930								
FRANKLIN, WILLIAM P. & LINDA J 901 TERRY ST. FLATWOODS, KY 41139 VOL 525 PG 282 PARCEL-ID 04-017-1600.000	18-02-11 W1/2 SE SE 0020.00A	AGR USE CODE 100									
	1,930	00	1,930								
MASSIE, JANICE E R 2 PEDRO, OHIO PARCEL-ID 04-017-1700.000	18-02-11 E PT S1/2 SE 0013.11A	AGR USE CODE 100									
	1,350	00	1,350								
DILLON JOHN & JUDY R. 2 BOX 58A PEDRO, OHIO 45659 PARCEL-ID 04-017-1800.000	18-02-11 E PT S1/2 SE 0000.89A	RES USE CODE 511									
	770	3,080	3,850								
MALONE, ROGER D. & LISA Y. ROUTE 2 BOX 57-A PEDRO, OHIO 45659 PARCEL-ID 04-018-0100.000	18-02-11 E PT S1/2 SE PT 0001.00A	RES USE CODE 511									
	880	8,720	9,600								
		HOMESITE VALUE LISTED BELOW									
	880	8,720	9,600								
MASSIE, JANICE E. R 2 PEDRO, OHIO PARCEL-ID 04-018-0200.000	18-02-11 NE SE 0038.51A	AGR USE CODE 101									
	4,580	2,680	7,260								
		HOMESITE VALUE LISTED BELOW									
	960	2,680	3,640								
DILLON, JOHN JR & JUDY RT. 2 BOX 58-A PEDRO, OHIO 45659 PARCEL-ID 04-018-0300.000	18-02-11 PT NE SE 0001.19A	RES USE CODE 511									
	910	6,930	7,840								
		HOMESITE VALUE LISTED BELOW									
	910	6,930	7,840								



TAX RATE 36.10  
A/R RED FACTOR 10.0544  
OTH RED FACTOR 10.1979

LAWRENCE  
TAX DISTRICT

GENERAL TAX LIST AND DUPLICATE OF REAL AND PUBLIC UTILITY PROPERTY  
COUNTY REAL ESTATE TAXES AND SPECIAL ASSESSMENTS  
04-ELIZABETH-ROCK HILL S.D.

TAX YEAR 1991  
INTEREST RATE  
PAGE NO 287

12/28/91

OWNER'S NAME MAILING ADDRESS	DESCRIPTION			TAXES CHARGED	DECEMBER TAXES	PENALTY	JUNE TAXES	PENALTY	TOTAL DELINQUENT	C.D. DATE	MEMO
	LAND	IMPROVEMENTS	TOTAL VALUE								
DILLON JOHN & JUDY R. 2 BOX 58A PEDRO, OHIO 45659 PARCEL-ID 04-018-0400.000	18-02-11 PT NE SE 0000.30A	RES USE CODE 501	280 00 280								
SELF, GREGORY & PATRICIA 19760 ST. RT. 180 LOUISVILLE, OHIO 43135 VOL 540 PG 198 PARCEL-ID 04-018-0500.000	18-02-11 NW SE 1344 SQ FT ON CREEK 0000.03A	RES USE CODE 501	110 00 110								
JIM WALTER HOMES, INC. PARCEL-ID 04-018-0600.000	18-02-11 PT NW SE N OF PIKE 0000.76A	RES USE CODE 511	840 3,820 4,660								
NELSON, JACKIE LEE & CHERYL KA RT. 2 BOX 121C PROCTORVILLE, OHIO 45669-0000 PARCEL-ID 04-018-0700.000	18-02-11 PT NW SE N OF PIKE 0011.05A	AGR USE CODE 100	1,120 00 1,120								
BISHOP, LARRY D. & KIMBERLY J. ROUTE 2 BOX 42 PEDRO, OHIO 45659 VOL 557 PG 662 PARCEL-ID 04-018-0701.000	18-02-11 PT. NW SE N OF PIKE 0000.07A	RES USE CODE 501	110 00 110								
04-25-91 TRNSF FROM 04-018-0701.000	SPEAKS, CARL GERALD										
SPEAKS, CARL GERALD RT. 2 PEDRO, OHIO 45659 PARCEL-ID 04-018-0701.000	18-02-11 PT. NW SE N OF PIKE 0000.07A	RES USE CODE 501	00 00 00								
04-25-91 TRNSF TO 04-018-0701.000	BISHOP, LARRY D. & KIMBERLY J.										
SPEAKS, CARL GERALD RT. 2 PEDRO, OHIO 45659 PARCEL-ID 04-018-0702.000	18-02-11 PT. NW SE N OF PIKE 0000.31A	RES USE CODE 511	00 00 00								
04-25-91 TRNSF TO 04-018-0702.000	BISHOP, LARRY D. & KIMBERLY J.										
BISHOP, LARRY D. & KIMBERLY J. RT 2 BOX 42 PEDRO, OHIO 45659 VOL 557 PG 662 PARCEL-ID 04-018-0702.000	18-02-11 PT. NW SE N OF PIKE 0000.31A	RES USE CODE 511	250 5,710 5,960								
04-25-91 TRNSF FROM 04-018-0702.000	SPEAKS, CARL GERALD										
DILLON, BRENDA K. & STEPHEN R. 020	18-02-11 PT NW SE N OF PIKE 0000.34A	RES USE CODE 511									

TAX RATE 36.10  
A/R RED FACTOR 10.0544  
OTH RED FACTOR 10.1979

LAWRENCE  
TAX DISTRICT

GENERAL TAX LIST AND DUPLICATE OF REAL AND PUBLIC UTILITY PROPERTY  
COUNTY REAL ESTATE TAXES AND SPECIAL ASSESSMENTS  
04-ELIZABETH-ROCK HILL S.D.

TAX YEAR 1991  
INTEREST RATE  
PAGE NO 288

12/28/91

OWNER'S NAME MAILING ADDRESS	DESCRIPTION			TAXES CHARGED	DECEMBER TAXES	PENALTY	JUNE TAXES	PENALTY	TOTAL DELINQUENT	C.D. DATE	MEMO
	LAND	IMPROVEMENTS	TOTAL VALUE								
C/O VETERANS ADMINISTRATION A.J. CELEBREZZE FED. BULG 1240 EAST 9TH STREET CLEVELAND, OHIO 44199 PARCEL-ID 04-018-0800.000	320	7,580	7,900								
		HOMESITE VALUE LISTED BELOW									
	320	7,580	7,900								
SPEAKS, CARL GERALD RT. 2 PEDRO, OHIO 45659 PARCEL-ID 04-018-0900.000	18-02-11 PT NW SE N OF PIKE 0000.06A	RES USE CODE 501	00 00 00								
04-25-91 TRNSF TO 04-018-0900.000	BISHOP, LARRY D. & KIMBERLY J.										
BISHOP, LARRY D. & KIMBERLY J. ROUTE 2 BOX 42 PEDRO, OHIO 45659 VOL 557 PG 662 PARCEL-ID 04-018-0900.000	18-02-11 PT NW SE N OF PIKE 0000.06A	RES USE CODE 501	110 00 110								
04-25-91 TRNSF FROM 04-018-0900.000	SPEAKS, CARL GERALD										
GRIFFITH, LEWIS F. & KATHY S. 002	18-02-11 PT NW SE N OF PIKE 0001.00A	RES USE CODE 511									
C/O CHEMICAL MORTGAGE ATTN: TAX DEPT. 200 OLD WILSON BRIDGE RD. WORTHINGTON, OHIO 43085 PARCEL-ID 04-018-1000.000	880	1,050	1,930								
		HOMESITE VALUE LISTED BELOW									
	880	1,050	1,930								
SHOPE, THELMA RT. 2 BOX 43 1/2 PEDRO, OHIO 45659 PARCEL-ID 04-018-1100.000	18-02-11 PT NW SE N OF PIKE 0000.75A	RES USE CODE 511	460 6,760 7,220								
		HOMESITE VALUE LISTED BELOW									
	460	6,760	7,220								
10-18-91 235.52											
SPEAKS, CARL GERALD RT. 2 PEDRO, OHIO 45659 PARCEL-ID 04-018-1200.000	18-02-11 PT NW SE N OF PIKE 0000.08A	RES USE CODE 501	00 00 00								
04-25-91 TRNSF TO 04-018-1200.000	BISHOP, LARRY D. & KIMBERLY J.										
BISHOP, LARRY D. & KIMBERLY J. ROUTE 2 BOX 42 PEDRO, OHIO 45659 VOL 557 PG 662 PARCEL-ID 04-018-1200.000	18-02-11 PT NW SE N OF PIKE 0000.08A	RES USE CODE 501	110 00 110								
04-25-91 TRNSF FROM 04-018-1200.000	SPEAKS, CARL GERALD										
PERRY, BILLY LEE RT 2 BOX 122 IRONTON OHIO 45638 PARCEL-ID 04-018-1300.000	18-02-11 PT NW SE N OF PIKE 0010.05A	AGR USE CODE 101	1,850 1,760 3,610								
		HOMESITE VALUE LISTED BELOW									
	960	1,760	2,720								

Lewis F. Griffith



[illegible][illegible]



TAX RATE 36.10  
A/R RED FACTOR 10.0544  
OTH RED FACTOR 10.1979

LAWRENCE  
TAX DISTRICT

GENERAL TAX LIST AND DUPLICATE OF REAL AND PUBLIC UTILITY PROPERTY  
COUNTY REAL ESTATE TAXES AND SPECIAL ASSESSMENTS  
04-ELIZABETH-ROCK HILL S.D.

TAX YEAR 1991  
INTEREST RATE  
PAGE NO 291

12/28/91

OWNER'S NAME MAILING ADDRESS	DESCRIPTION			TAXES CHARGED	DECEMBER TAXES	PENALTY	JUNE TAXES	PENALTY	TOTAL DELINQUENT	C.D. DATE	MEMO
	LAND	IMPROVEMENTS	TOTAL VALUE								
JUSTICE, MARY CLARA LIFE EST. HEATHER RENEE IRVIN, REMAINDER RT 2 BOX 42 PEDRO, OHIO 45659 VOL 559 PG 510 PARCEL-ID 04-019-0700.000	18-02-11 PT NE SE 0000.24A	RES USE CODE 501	250 00 250								
07-15-91 TRNSF FROM 04-019-0700.000	JUSTICE, MARY CLARA										
CHAPMAN, DEBORAH LEE RT. 2 BOX 43A PEDRO, OHIO 45659 PARCEL-ID 04-019-0701.000	18-02-11 PT NE SE 0000.16A	RES USE CODE 511	210 9,910 10,120								
SELF, GREGORY & PATRICIA 19760 ST. RT. 180 LOUISVILLE, OHIO 43135 VOL 540 PG 198 PARCEL-ID 04-019-0800.000	18-02-11 PT NE COR SE SW 0000.08A	RES USE CODE 511	100 700 800								
SPEAKS, CARL GERALD RT. 2 PEDRO, OHIO 45659 PARCEL-ID 04-019-0900.000	18-02-11 PT NE COR SE SW 0000.06A	RES USE CODE 501	00 00 00								
04-25-91 TRNSF TO 04-019-0900.000	BISHOP, LARRY D. & KIMBERLY J.										
BISHOP, LARRY D. & KIMBERLY J. ROUTE 2 BOX 42 PEDRO, OHIO 45659 VOL 557 PG 662 PARCEL-ID 04-019-0900.000	18-02-11 PT NE COR SE SW 0000.06A	RES USE CODE 501	110 00 110								
04-25-91 TRNSF FROM 04-019-0900.000	SPEAKS, CARL GERALD										
BRUCE, GLENNA RT. 2 BOX 72A PEDRO, OHIO 45659 PARCEL-ID 04-019-1000.000	18-02-11 PT NE SW 0000.75A	RES USE CODE 501 AUV	20 00 20								
RAMEY, JOE SR. & LOUELLA 062 C/O LAWRENCE FEDERAL SAVINGS & LOAN 311 SO. 4TH STREET IRONTON, OHIO 45638 PARCEL-ID 04-019-1200.000	18-02-12 1 AUD PLAT 1900 LESS 10A SE PT 0010.10A	AGR USE CODE 101 HOMESITE VALUE LISTED BELOW	1,680 20,330 22,010 170 20,330 20,500								
MART, JOHN RT. 2 BOX 60 PEDRO, OHIO PARCEL-ID 04-019-1300.000	18-02-12 1 AUD PLAT 1900 LESS 10A SE PT NW PT 0010.26A	AGR USE CODE 100	1,000 00 1,000								
JOHNSON, CARL R & WILLA JEAN	18-02-12 1 AUD PLAT 1900 LESS										

TAX RATE 36.10  
A/R RED FACTOR 10.0544  
OTH RED FACTOR 10.1979

LAWRENCE  
TAX DISTRICT

GENERAL TAX LIST AND DUPLICATE OF REAL AND PUBLIC UTILITY PROPERTY  
COUNTY REAL ESTATE TAXES AND SPECIAL ASSESSMENTS  
04-ELIZABETH-ROCK HILL S.D.

TAX YEAR 1991  
INTEREST RATE  
PAGE NO 292

12/28/91

OWNER'S NAME MAILING ADDRESS	DESCRIPTION			TAXES CHARGED	DECEMBER TAXES	PENALTY	JUNE TAXES	PENALTY	TOTAL DELINQUENT	C.D. DATE	MEMO
	LAND	IMPROVEMENTS	TOTAL VALUE								
PEDRO, OHIO PARCEL-ID 04-019-1400.000	10 A SE PT NW PT 0103.89A	AGR USE CODE 101 AUV	3,410 00 3,410								
MART, LILLIAN PEDRO, OHIO VOL 545 PG 476 PARCEL-ID 04-019-1500.000	18-02-12 1 AUD PLAT 1900 SW OF NW OF SW 0008.64A	RES USE CODE 511 HOMESITE VALUE LISTED BELOW	1,540 2,350 3,890 880 2,350 3,230								
LONG, GEORGE E. & AVANELLE RT. 2 PEDRO, OHIO 45659 PARCEL-ID 04-019-1501.000	18-02-12 1 AUD PLAT 1900 SW OF NW OF SW PT 0001.36A	RES USE CODE 540	560 00 560								11/14/93 Rt. 2 Box 60 Pedro, OH Lillian Mart
MCCONNELL, OSCAR C. LIFE EST. & HELEN MCCONNELL ETAL REM. RT. 2 BOX 65 PEDRO, OHIO 45659 PARCEL-ID 04-019-1600.000	18-02-12 2 AUD PLAT 1900 PT 0070.00A	AGR USE CODE 101 AUV	2,570 2,300 4,870 960 2,300 3,260								
NELSON, ANGEL RENA 062 C/O LAWRENCE FEDERAL SAVINGS & LOAN 311 SO. 4TH STREET IRONTON, OHIO 45638 PARCEL-ID 04-019-1700.000	18-02-12 2 AUD PLAT 1900 PT 0004.00A	RES USE CODE 511 HOMESITE VALUE LISTED BELOW	1,160 4,310 5,470 880 4,310 5,190								
LYND, DAVID W. & JOYCE A. ROUTE 2 BOX 64 PEDRO, OHIO 45659 VOL 546 PG 267 PARCEL-ID 04-019-1800.000	18-02-12 3 AUD PLAT 1900 0025.00A	AGR USE CODE 101 AUV	1,460 4,670 6,130 960 4,670 5,630								
LYND, DAVID W. & JOYCE A. ROUTE 2 BOX 64 PEDRO, OHIO 45659 VOL 546 PG 267 PARCEL-ID 04-020-0100.000	18-02-12 4 AUD PLAT 1900 0009.40A	AGR USE CODE 100 AUV	230 00 230								
LYND, DAVID W. & JOYCE A. RT 2 BOX 64 PEDRO, OHIO 45659 SEE 1988 DUP FOR TRANS PARCEL-ID 04-020-0200.000	18-02-12 4 AUD PLAT 1900 0011.00A	AGR USE CODE 100	1,040 00 1,040								
JOHNSON, CARL R. & WILLA JEAN R 2 PEDRO, OHIO PARCEL-ID 04-020-0300.000	18-02-12 4 S END FRONTING ETNA WATERLOO PIKE 0000.08A	AGR USE CODE 101	120 130 250								



TAX RATE 36.10  
A/R RED FACTOR 10.0544  
OTH RED FACTOR 10.1979

LAWRENCE  
TAX DISTRICT

GENERAL TAX LIST AND DUPLICATE OF REAL AND PUBLIC UTILITY PROPERTY  
COUNTY REAL ESTATE TAXES AND SPECIAL ASSESSMENTS  
04-ELIZABETH-ROCK HILL S.D.

TAX YEAR 1991  
INTEREST RATE  
PAGE NO 293

12/28/91

OWNER'S NAME MAILING ADDRESS	DESCRIPTION			TAXES CHARGED	DECEMBER TAXES	PENALTY	JUNE TAXES	PENALTY	TOTAL DELINQUENT	C.D. DATE	MEMO
	LAND	IMPROVEMENTS	TOTAL VALUE								
GRIMM, WILLIAM RT. 2 BOX 58C PEDRO, OHIO 45659 PARCEL-ID 04-020-0400.000	18-02-12 5 AUD PLAT 1900 E SID E	0012.00A AUV 790	AGR USE CODE 100 00 790								
GRIMM, WILLIAM RT. 2 BOX 58C PEDRO, OHIO 45659 PARCEL-ID 04-020-0500.000	18-02-12 5 AUD PLAT 1900 E SID E	0035.76A AUV 1,810	AGR USE CODE 101 13,580 15,390								
GRIMM, WILLIAM RT. 2 BOX 58C PEDRO, OHIO 45659 PARCEL-ID 04-020-0600.000	18-02-12 5 AUD PLAT 1900 E SID E	0048.00A AUV 1,180	AGR USE CODE 100 00 1,180								
GRIMM, WILLIAM RT. 2 BOX 58C PEDRO, OHIO 45659 PARCEL-ID 04-020-0700.000	18-2-15 5 AUD PLAT 1900 E SIDE LESS 2A. BAL.10.00ACS.	AUV 250	AGR USE CODE 100 00 250								
LANEY, DANNY J. & SUSAN N. RT. 2 PEDRO, OHIO 45659 PARCEL-ID 04-020-0700.001	18-2-12 PT 5 AUD PLAT 1900 E S IDE 2.00ACS.		RES USE CODE 500 980 00 980								
UNITED STATES OF AMERICA WASHINGTON, D.C. PARCEL-ID 04-020-0800.000	18-02-12 E SIDE NE NE 0018.50A		USE CODE 600 1,770 00 1,770								
LYND, DAVID W. & JOYCE A. ROUTE 2 BOX 64 PEDRO, OHIO 45659 VOL 546 PG 267 PARCEL-ID 04-020-0900.000	18-02-12 PT NE NE & PT NW NE P TSW NE	0026.38A AUV 650	AGR USE CODE 100 00 650								
LYND, DAVID W. & JOYCE A. ROUTE 2 BOX 64 PEDRO, OHIO 45659 VOL 546 PG 267 PARCEL-ID 04-020-1000.000	18-02-12 PT SW NE & PT NW NE PT NW NE	0032.59A AUV 790	AGR USE CODE 100 00 790								
KLINE, DAVID A. RT. 2 IRONTON, OHIO 45638 PARCEL-ID 04-020-1100.000	18-02-12 E1/2 NE 0010.63A		AGR USE CODE 100 1,040 00 1,040								

TAX RATE 36.10  
A/R RED FACTOR 10.0544  
OTH RED FACTOR 10.1979

LAWRENCE  
TAX DISTRICT

GENERAL TAX LIST AND DUPLICATE OF REAL AND PUBLIC UTILITY PROPERTY  
COUNTY REAL ESTATE TAXES AND SPECIAL ASSESSMENTS  
04-ELIZABETH-ROCK HILL S.D.

TAX YEAR 1991  
INTEREST RATE  
PAGE NO 294

12/28/91

OWNER'S NAME MAILING ADDRESS	DESCRIPTION			TAXES CHARGED	DECEMBER TAXES	PENALTY	JUNE TAXES	PENALTY	TOTAL DELINQUENT	C.D. DATE	MEMO
	LAND	IMPROVEMENTS	TOTAL VALUE								
GRIMM, WILLIAM RT. 2 BOX 58C PEDRO, OHIO 45659 PARCEL-ID 04-020-1200.000	18-02-12 PT SE SW 0005.72A		AGR USE CODE 100 AUV 140 00 140								
GRIMM, WILLIAM RT. 2 BOX 58C PEDRO, OHIO 45659 PARCEL-ID 04-020-1400.000	18-02-13 N END NE NW 0014.00A		AGR USE CODE 100 AUV 340 00 340								
GRIMM, WILLIAM RT. 2 BOX 58C PEDRO, OHIO 45659 PARCEL-ID 04-020-1500.000	18-02-13 W MID PT W1/2 NW 0019.48A		AGR USE CODE 100 AUV 430 00 430								
GRIMM, WILLIAM RT. 2 BOX 58C PEDRO, OHIO 45659 PARCEL-ID 04-020-1600.000	18-02-13 N1/2 NW NW LESS 6A 0014.00A		AGR USE CODE 100 AUV 280 00 280								
MASSIE, GEORGE AND PAULINE RT. 2 BOX 39 PEDRO, OHIO 45659 PARCEL-ID 04-020-1700.000	18-02-13 PT N1/2 NW NW 0006.00A		RES USE CODE 511 960 1,640 2,600 HOMESITE VALUE LISTED BELOW 160 1,640 1,800								
UNITED STATES OF AMERICA WASHINGTON, D C PARCEL-ID 04-020-1800.000	18-02-13 PT SE 0070.00A		USE CODE 600 6,130 00 6,130								
UNITED STATES OF AMERICA WASHINGTON, D C PARCEL-ID 04-021-0100.000	18-02-13 PT SE 0003.50A		USE CODE 600 320 00 320								
UNITED STATES OF AMERICA PARCEL-ID 04-021-0105.000	18-02-13 S 1/2 NW 0060.37A		USE CODE 600 5,290 00 5,290								
UNITED STATES OF AMERICA WASHINGTON, D C PARCEL-ID 04-021-0200.000	18-02-13 S1/2 NE SW & N1/2 SE SW LESS RT OF WAY 0039.84A		USE CODE 600 3,500 00 3,500								
UNITED STATES OF AMERICA PARCEL-ID 04-021-0205.000	18-02-13 SW LESS 40A 0120.00A		USE CODE 600 10,500 00 10,500								



OWNER'S NAME MAILING ADDRESS	DESCRIPTION			TAXES CHARGED	DECEMBER TAXES	PENALTY	JUNE TAXES	PENALTY	TOTAL DELINQUENT	C.D. DATE	MEMO
	LAND	IMPROVEMENTS	TOTAL VALUE								
UNITED STATES OF AMERICA PARCEL-ID 04-021-0210.000	18-02-13 NE & E PT NW 0206.15A	USE CODE 600									
	18,030	00	18,030								
TOLEDO & OHIO RIVER RY CO TOLEDO, OHIO PARCEL-ID 04-021-0300.000	18-02-13 RT OF WAY THRU SECTIO N	0000.16A RES USE CODE 501									
	110	00	110								
UNITED STATES OF AMERICA WASHINGTON, D C PARCEL-ID 04-021-0400.000	18-02-13 RT OF WAY THRU SECTIO N	0010.00A USE CODE 600									
	880	00	880								
UNITED STATES OF AMERICA WASHINGTON, D C PARCEL-ID 04-021-0500.000	18-02-13 RT OF WAY PT SW SE 0001.10A	USE CODE 600									
	110	00	110								
UNITED STATES OF AMERICA WASHINGTON, D C PARCEL-ID 04-021-0600.000	18-02-13 PT SW SE 0036.74A	USE CODE 600									
	3,220	00	3,220								
UNITED STATES OF AMERICA WASHINGTON, D C PARCEL-ID 04-021-0700.000	18-02-13 PT SE SE 0039.77A	USE CODE 600									
	3,470	00	3,470								
OHIO CENTER FOR YOUTH AND FAMILI LY DEVELOPMENT, INC. P.O. BOX 128 PEDRO, OHIO 45659 PARCEL-ID 04-021-0800.000	18-2-14 PT NW LESS 6.00 & 38.6 9AC BAL= 4.04AC	AGR USE CODE 100									
	350	00	350								
UNITED STATES OF AMERICA 811 CONSTITUTION AVE BEDFORD, IND 47421 VOL 547 PPG 358 PARCEL-ID 04-021-0800.001	18-2-14 PT NW PT 38.69AC	USE CODE 600									
	3,120	00	3,120								
OHIO CENTER FOR YOUTH AND FAMILI LY DEVELOPMENT, INC. P.O. BOX 128 PEDRO, OHIO 45659 PARCEL-ID 04-021-0801.000	18-2-14 PT NW LESS 6.00 & 5.73 AC BAL=10.34	AGR USE CODE 101									
	3,160	160	3,320								
UNITED STATES OF AMERICA 811 CONSTITUTION AVE BEDFORD, AVENUE 47421 Y	18-2-14 PT NW PT 5.73	USE CODE 600									
	1,400	00	1,400								

[illegible]



[illegible][illegible]



TAX RATE 36.10  
A/R RED FACTOR 10.0544  
OTH RED FACTOR 10.1979

LAWRENCE  
TAX DISTRICT

GENERAL TAX LIST AND DUPLICATE OF REAL AND PUBLIC UTILITY PROPERTY  
COUNTY REAL ESTATE TAXES AND SPECIAL ASSESSMENTS  
04-ELIZABETH-ROCK HILL S.D.

TAX YEAR 1991  
INTEREST RATE  
PAGE NO 299

12/28/91

OWNER'S NAME MAILING ADDRESS	DESCRIPTION			TAXES CHARGED	DECEMBER TAXES	PENALTY	JUNE TAXES	PENALTY	TOTAL DELINQUENT	C.D. DATE	MEMO
	LAND	IMPROVEMENTS	TOTAL VALUE								
RT. 2 BOX 29 PEDRO, OHIO 45659 PARCEL-ID 04-022-1200.000	0000.26A	RES USE CODE 501									
	230	00	230								
BARNETTE, JAMES KEVIN & JAMES ROBERT RT. 2 BOX 28 PEDRO, OHIO 45659 45659 VOL 546 PG 731 PARCEL-ID 04-022-1300.000	18-02-14 NPT SW SW 0003.74A	AGR USE CODE 101									
	1,390	3,940	5,330								
UNITED STATES OF AMERICA PARCEL-ID 04-022-1305.000	18-02-14 SE SW & SE 0175.09A	USE CODE 600									
	15,330	00	15,330								
OHIO CENTER FOR YOUTH AND FAMI LY DEVELOPMENT, INC. P.O. BOX 128 PEDRO, OHIO 45659 PARCEL-ID 04-022-1500.000	18-2-15 PT N1/2 SEC LESS 46.63 2/361/2 & 76.68 BAL= 4.75AC	AGR USE CODE 100									
	670	00	670								
UNITED STATES OF AMERICA 811 CONSTITUTION AVE BEDFORD, IND 47421 VOL 547 PG 358 PARCEL-ID 04-022-1500.001	18-2-15 PT N1/2 SEC PT 76.68 USE CODE 600										
	6,710	00	6,710								
OHIO CENTER FOR YOUTH AND FAMI LY DEVELOPMENT, INC. P.O. BOX 128 PEDRO, OHIO 45659 PARCEL-ID 04-022-1501.000	18-2-15 PT N 1/2 SEC LESS 46.6 & 186.68AC BAL= 5.26AC	AGR USE CODE 100									
	460	00	460								
UNITED STATES OF AMERICA 811 CONSTITUTION AVE BEDFORD, IND 47421 VOL 547 PG 358 PARCEL-ID 04-022-1501.001	18-2-15 PT N 1/2 SEC PT 186.6 8AC	USE CODE 600									
	16,330	00	16,330								
SHARON SILICA CO. AN OHIO CORP C/O CAMBRIA PRODUCTS CO. 225 S. FRONT ST. OAK HILL, OHIO 45656-0000 PARCEL-ID 04-022-1600.000	18-02-15 NW S OF RD LESS 14.43 A	IND USE CODE 300									
	0014.00A	AUV									
	320	00	320								
UNITED STATES OF AMERICA 811 CONSTITUTION AVE BEDFORD, IND 47421 VOL 547 PG 358 PARCEL-ID 04-022-1700.000	18-02-15 IN S1/2 SE NW E2/3 G 1/3	USE CODE 600									
	0014.43A										
	1,390	00	1,390								
UNITED STATES OF AMERICA 811 CONSTITUTION AVE BEDFORD, IND 47421	18-02-15 SPT SW NE E 2/3 G 1/3 0018.20A	USE CODE 600									

TAX RATE 36.10  
A/R RED FACTOR 10.0544  
OTH RED FACTOR 10.1979

LAWRENCE  
TAX DISTRICT

GENERAL TAX LIST AND DUPLICATE OF REAL AND PUBLIC UTILITY PROPERTY  
COUNTY REAL ESTATE TAXES AND SPECIAL ASSESSMENTS  
04-ELIZABETH-ROCK HILL S.D.

TAX YEAR 1991  
INTEREST RATE  
PAGE NO 300

12/28/91

OWNER'S NAME MAILING ADDRESS	DESCRIPTION			TAXES CHARGED	DECEMBER TAXES	PENALTY	JUNE TAXES	PENALTY	TOTAL DELINQUENT	C.D. DATE	MEMO
	LAND	IMPROVEMENTS	TOTAL VALUE								
VOL 547 PG 358 PARCEL-ID 04-022-1800.000	1,750	00	1,750								
ROWE, JAMES F., JR. & BONITA ROUTE 2 BOX 23 PEDRO, OHIO 45659 PARCEL-ID 04-023-0100.000	18-02-15 W PT W1/2 SE 0002.00A	RES USE CODE 511									
	960	2,100	3,060								
	HOMESITE VALUE LISTED BELOW										
	880	2,100	2,980								
BARNHART, ELIZABETH T, STANLEY C/O PHILIP C. STAPLETON, SR. R.R. 2 BOX 40 F. FRANKLIN FURNACE, OHIO 45629 PARCEL-ID 04-023-0200.000	18-02-15 W PT W 1/2 SE 0002.25A	RES USE CODE 511									
	980	180	1,160								
BAILEY, ERNEST LIFE ESTATE & BAILEY, HAZEL LIFE ESTATE RT. 2 BOX 17 PEDRO, OHIO PARCEL-ID 04-023-0300.000	18-02-15 SW COR W1/2 SE 0003.23A	RES USE CODE 511									
	1,070	1,930	3,000								
	HOMESITE VALUE LISTED BELOW										
	880	1,930	2,810								
BAILEY, ERNEST LIFE ESTATE & BAILEY, HAZEL LIFE ESTATE RT. 2 BOX 17 PEDRO, OHIO PARCEL-ID 04-023-0400.000	18-02-15 SW COR W1/2 SE N PT 0003.57A	RES USE CODE 501									
	1,230	00	1,230								
BISHOP, DOUGLAS & FRANCES RT 2 PEDRO, OHIO PARCEL-ID 04-023-0500.000	18-02-15 W PT W1/2 SE NW PT LESS 4.87 AC 0001.06A	RES USE CODE 511									
	730	6,210	6,940								
	HOMESITE VALUE LISTED BELOW										
	730	6,210	6,940								
BISHOP, BARRY L. & RITA RT 4 BOX 292 IRONTON, OHIO 45638 PARCEL-ID 04-023-0501.000	18-02-15 PT W PT W 1/2 SE PT 0004.87A	RES USE CODE 540									
	1,230	1,820	3,050								
BISHOP, BARRY L. & RITA RT 4 BOX 292 IRONTON, OH. 45638 Y PARCEL-ID 04-023-0600.000	18-02-15 IN SE PT SW SE 0000.74A	RES USE CODE 501									
	180	00	180								
UNITED STATES OF AMERICA WASHINGTON D C PARCEL-ID 04-023-0700.000	18-02-15 IN SE PT SW SE 0001.34A	USE CODE 600									
	110	00	110								
EDMUNDSON, JAMES G. RT. 1 BOX 2360 SYLVESTER, GA. 31791 VOL 547 PG 382 PARCEL-ID 04-023-0800.000	18-02-15 E PT W 1/2 SE 0012.22A	AGR USE CODE 100									
	1,180	00	1,180								



OWNER'S NAME MAILING ADDRESS	DESCRIPTION			TAXES CHARGED	DECEMBER TAXES	PENALTY	JUNE TAXES	PENALTY	TOTAL DELINQUENT	C.D. DATE	MEMO
	LAND	IMPROVEMENTS	TOTAL VALUE								
KOSTER, EARL & PATSY RT 2 PEDRO, OHIO 45659 PARCEL-ID 04-023-0900.000	18-02-15 PT E PT W1/2 SE 0004.00A	RES USE CODE 511	1,140 3,640 4,780 HOMESITE VALUE LISTED BELOW 880 3,640 4,520								
BARNETT, JAMES R. & DOTTIE L. RT. 1 BOX 19 PEDRO, OH. 45659 PARCEL-ID 04-023-1000.000	18-02-15 CEN PT W1/2 N OF RD 0039.56A	AGR USE CODE 100	4,680 00 4,680								
KERNS, GARY & CHRISTINE RT. 2, BOX 20 A PEDRO, OHIO 45659 PARCEL-ID 04-023-1100.000	18-02-15 PT SW COR 165 ON RD 0002.40A	RES USE CODE 501	1,530 00 1,530								
08-30-91 46.66 09-20-91	4.66										
ROWE, JAMES F. JR., & BONITA G RT. 2 BOX 20 PEDRO, OHIO 45659 45659 VOL 542 PG 436 PARCEL-ID 04-023-1200.000	18-02-15 CEN PT W1/2 N OF RD 0004.40A	RES USE CODE 511	1,230 6,130 7,360 HOMESITE VALUE LISTED BELOW 880 6,130 7,010								
EDMUNDSON, JAMES G. RT. 1 BOX 2360 SYLVESTER, GA. 31791 VOL 547 PG 382 PARCEL-ID 04-023-1300.000	18-02-15 E1/2 SE LESS .57A 0050.00A	AGR USE CODE 100	5,390 00 5,390								
EDMUNDSON, JAMES G. RT. 1 BOX 2360 SYLVESTER, GA. 31791 VOL 547 PG 382 PARCEL-ID 04-023-1400.000	18-02-15 S & E OF RD 0025.43A	AGR USE CODE 100	2,790 00 2,790								
ROWE, JAMES F. JR., & BONITA G RT. 2 BOX 20 PEDRO, OHIO 45659 45659 VOL 542 PG 436 PARCEL-ID 04-023-1500.000	18-02-15 CEN W SIDE SW SE 0001.23A	RES USE CODE 501	300 00 300								
COOK, CHARLES K. & DONITA FAYE R. 2 BOX 19 PEDRO, OHIO 45659 PARCEL-ID 04-023-1501.000	18-02-15 CEN W SIDE SW SE PT 0000.85A	RES USE CODE 501	210 00 210								
HARPER, LAWRENCE JR & BETTY RT. 2 BOX 29 PEDRO, OHIO 45659 VOL 450 PG 96 PARCEL-ID 04-023-1600.000	18-02-15 E1/2 SE 0000.57A	RES USE CODE 511	700 10,330 11,030 HOMESITE VALUE LISTED BELOW 380 10,330 10,710								
SHARON SILICA CO. AN OHIO CORP C/O CAMBRIA PRODUCTS CO. 225 S. FRONT ST.	18-02-15 W1/2 SW 0080.00A	IND USE CODE 300	AUV								

[illegible]







TAX RATE 36.10  
A/R RED FACTOR 10.0544  
OTH RED FACTOR 10.1979

LAWRENCE  
TAX DISTRICT

GENERAL TAX LIST AND DUPLICATE OF REAL AND PUBLIC UTILITY PROPERTY  
COUNTY REAL ESTATE TAXES AND SPECIAL ASSESSMENTS  
04-ELIZABETH-ROCK HILL S.D.

TAX YEAR 1991  
INTEREST RATE  
PAGE NO 305

12/28/91

OWNER'S NAME MAILING ADDRESS	DESCRIPTION			TAXES CHARGED	DECEMBER TAXES	PENALTY	JUNE TAXES	PENALTY	TOTAL DELINQUENT	C.D. DATE	MEMO
	LAND	IMPROVEMENTS	TOTAL VALUE								
ROUTE 3 IRONTON, OHIO 45638 PARCEL-ID 04-024-1700.000	1,090	840	1,930								
	HOMESITE VALUE LISTED BELOW										
	770	840	1,610								
BARNHART, FRANKLIN D. ET AL RT. 1 BOX 127A PEDRO, OHIO 45659 PARCEL-ID 04-024-1800.000	18-02-16 B PT 0000.51A	RES USE CODE 501									
	00	00	00								
04-22-91 TRNSF TO 04-024-1800.000	PLESSINGER, PAMELA K. ETAL										
PLESSINGER, PAMELA K. ETAL RT 1 BOX 82 PEDRO, OHIO 45659 PARCEL-ID 04-024-1800.000	18-02-16 B PT 0000.51A	RES USE CODE 501									
	00	00	00								
04-22-91 TRNSF FROM 04-024-1800.000	BARNHART, FRANKLIN D. ETAL										
04-22-91 TRNSF TO 04-024-1800.000	BARNHART, FRANKLIN D.										
BARNHART, FRANKLIN D. RT 1 BOX 127-A PEDRO, OHIO 45659 45659 VOL 557 PG 570, 572, 574 PARCEL-ID 04-024-1800.000	18-02-16 B PT 0000.51A	RES USE CODE 501									
	770	00	770								
04-22-91 TRNSF FROM 04-024-1800.000	PLESSINGER, PAMELA K. ETAL										
BARNHART, JOHN P. ETAL P.O. BOX 82 PEDRO, OHIO 45659 PARCEL-ID 04-025-0100.000	18-02-16 B PT 0000.74A	RES USE CODE 511									
	00	00	00								
04-09-91 TRNSF TO 04-025-0100.000	MALONE, EARL & MILDRED										
MALONE, ROBERT K. & MARY JO P.O. BOX 201 PEDRO, OHIO 45659 VOL 558 PG 429 PARCEL-ID 04-025-0100.000	18-02-16 B PT 0000.74A	RES USE CODE 511									
	1,400	6,860	8,260								
	HOMESITE VALUE LISTED BELOW										
	1,400	6,860	8,260								
05-28-91 TRNSF FROM 04-025-0100.000	MALONE, EARL & MILDRED										
MALONE, EARL & MILDRED P.O. BOX 201 PEDRO, OHIO 45659 VOL 557 PG 337 PARCEL-ID 04-025-0100.000	18-02-16 B PT 0000.74A	RES USE CODE 511									
	00	00	00								
04-09-91 TRNSF FROM 04-025-0100.000	BARNHART, JOHN P. ETAL										
05-28-91 TRNSF TO 04-025-0100.000	MALONE, ROBERT K. & MARY										
BARNHART, FRANKLIN D. & GAIL D P.O. BOX 187	18-02-16 B PT 0000.75A	RES USE CODE 511									

TAX RATE 36.10  
A/R RED FACTOR 10.0544  
OTH RED FACTOR 10.1979

LAWRENCE  
TAX DISTRICT

GENERAL TAX LIST AND DUPLICATE OF REAL AND PUBLIC UTILITY PROPERTY  
COUNTY REAL ESTATE TAXES AND SPECIAL ASSESSMENTS  
04-ELIZABETH-ROCK HILL S.D.

TAX YEAR 1991  
INTEREST RATE  
PAGE NO 306

12/28/91

OWNER'S NAME MAILING ADDRESS	DESCRIPTION			TAXES CHARGED	DECEMBER TAXES	PENALTY	JUNE TAXES	PENALTY	TOTAL DELINQUENT	C.D. DATE	MEMO
	LAND	IMPROVEMENTS	TOTAL VALUE								
PEDRO, OHIO 45659 VOL 543 PG 28 PARCEL-ID 04-025-0200.000	1,120	9,210	10,330								
	HOMESITE VALUE LISTED BELOW										
	1,120	9,210	10,330								
KELLEY, ELEANOR & KENNETH LIFE EST. RT. 1 BOX 9 PEDRO, OHIO 45659 TRFR.: 11/07/68 PARCEL-ID 04-025-0300.000	18-02-16 B PT 0004.97A	RES USE CODE 511									
	1,190	2,910	4,100								
	HOMESITE VALUE LISTED BELOW										
	770	2,910	3,680								
BAILEY, HAZEL RT. 1 BOX 8 PEDRO, OHIO 45659 PARCEL-ID 04-025-0400.000	18-02-16 B PT 0000.28A	RES USE CODE 540									
	390	180	570								
	HOMESITE VALUE LISTED BELOW										
MALONE, EARL N. PO BOX 201 PEDRO, OHIO 45659 PARCEL-ID 04-025-0500.000	18-02-16 C PT 0000.65A	RES USE CODE 511									
	700	1,300	2,000								
MALONE, EARL N. PO BOX 201 PEDRO, OHIO 45659 PARCEL-ID 04-025-0600.000	18-02-16 C PT 0006.00A	RES USE CODE 501									
	740	00	740								
MALONE, MILDRED INOGENE & NOEL P.O. BOX 201 PEDRO, OHIO 45659 PARCEL-ID 04-025-0700.000	18-02-16 C PT 0001.00A	RES USE CODE 511									
	770	10,140	10,910								
	HOMESITE VALUE LISTED BELOW										
	770	10,140	10,910								
ACKISON, EVERLY K & THOMAS PAUL RT. 1, BOX 13 PEDRO, OHIO 45659 PARCEL-ID 04-025-0800.000	18-02-16 C PT 0012.60A	AGR USE CODE 101									
	2,190	4,600	6,790								
	HOMESITE VALUE LISTED BELOW										
	850	4,600	5,450								
MALONE, RALPH E. 2511 S. 11TH STREET IRONTON, OHIO 45638 PARCEL-ID 04-025-0900.000	18-02-16 D 0000.12A	RES USE CODE 501									
	110	00	110								
MALONE, RALPH E. 2511 S. 11TH STREET IRONTON, OHIO 45638 PARCEL-ID 04-025-1000.000	18-02-16 D LESS .12A 0020.13A	AGR USE CODE 101									
	3,950	3,090	7,040								
	HOMESITE VALUE LISTED BELOW										
	850	3,090	3,940								
KNIPP, HERBERT L. ET AL RT. 1 PEDRO, OHIO 45659 PARCEL-ID 04-025-1100.000	18-2-16 E NEXT ROAD LESS 1/3A & 0.61A. BAL. 4.11ACS.	RES USE CODE 511									
	1,090	11,130	12,220								



OWNER'S NAME MAILING ADDRESS	DESCRIPTION			TAXES CHARGED	DECEMBER TAXES	PENALTY	JUNE TAXES	PENALTY	TOTAL DELINQUENT	C.D. DATE	MEMO
	LAND	IMPROVEMENTS	TOTAL VALUE								
	HOMESITE VALUE LISTED BELOW 770 11,130 11,900										
DELONG, JAMES WILLIAM & PATRICIA LEE PO BOX 62 PEDRO, OHIO 45659 PARCEL-ID 04-025-1100.001	18-2-16 E NEXT ROAD, NE PT .61ACS. RES USE CODE 500 350 00 350										
MILLER, DAVID F. & JUDITH E. RT. 1, BOX 25-A PEDRO, OHIO 45659 PARCEL-ID 04-025-1200.000	18-02-16 E PT NEXT RD 0000.33A RES USE CODE 501 AUV 10 00 10										
BESCO, ROSCOE AND LARRY F BESCO RT. 1 BOX 34 PEDRO, OHIO 45659 PARCEL-ID 04-025-1300.000	18-02-16 E NEXT MACERON'S PT W 1/2 0002.53A RES USE CODE 511 930 7,320 8,250										
CARMON, MAMIE RT 1 BOX 17 A PEDRO, OHIO 45659 PARCEL-ID 04-025-1400.000	18-02-16 E NEXT CAMERON'S 0002.52A RES USE CODE 511 930 4,620 5,550 HOMESITE VALUE LISTED BELOW 370 4,620 4,990										
DELONG, JAMES W. & PATRICIA L. PO BOX 65 PEDRO, OHIO 45659 PARCEL-ID 04-025-1500.000	18-2-16 E NEXT BRADSHAW LESS 1 A. 4.05ACS. RES USE CODE 511 1,160 6,650 7,810										
DELONG, JAMES W. & PATRICIA L. PO BOX 62 PEDRO, OHIO 45659 \$26,500 SALE ON 4/22/85 PARCEL-ID 04-025-1500.001	18-2-16 PT E NEXT BRADSHAW .00AC. RES USE CODE 510 110 00 110										
BESCO, ROSCOE AND LARRY F BESCO RT. 1 BOX 34 PEDRO, OHIO 45659 PARCEL-ID 04-025-1600.000	18-2-16 E LESS 16.40A. & 0.09A BAL 49.05ACS. AGR USE CODE 101 5,010 2,960 7,970 HOMESITE VALUE LISTED BELOW 850 2,960 3,810										
DELONG, JAMES WILLIAM & PATRICIA LEE PO BOX 62 PEDRO, OHIO 45659 PARCEL-ID 04-025-1600.001	18-2-16 PT E, S PT 0.09ACS. RES USE CODE 501 120 00 120										
BESCO, ROSCOE AND LARRY F ROUTE 1 BOX 34 PEDRO, OHIO 45659 PARCEL-ID 04-025-1601.000	18-02-16 PT OF E PT. 0000.96A RES USE CODE 511 740 1,580 2,320										

[illegible]



TAX RATE 36.10  
A/R RED FACTOR 10.0544  
OTH RED FACTOR 10.1979

LAWRENCE  
TAX DISTRICT

GENERAL TAX LIST AND DUPLICATE OF REAL AND PUBLIC UTILITY PROPERTY  
COUNTY REAL ESTATE TAXES AND SPECIAL ASSESSMENTS  
04-ELIZABETH-ROCK HILL S.D.

12/28/91

TAX YEAR 1991  
INTEREST RATE  
PAGE NO 309

OWNER'S NAME MAILING ADDRESS	DESCRIPTION			TAXES CHARGED	DECEMBER TAXES	PENALTY	JUNE TAXES	PENALTY	TOTAL DELINQUENT	C.D. DATE	MEMO
	LAND	IMPROVEMENTS	TOTAL VALUE								
PEDRO, OHIO PARCEL-ID 04-026-0400.000	580	4,240	4,820								
		HOMESITE VALUE LISTED BELOW									
	580	4,240	4,820								
MILLER, DAVID F. & JUDITH E. RT. 1, BOX 25-A PEDRO, OHIO 45659 PARCEL-ID 04-026-0500.000	18-02-16 F SE OF ROAD 0016.89A AUV 230	AGR USE CODE 100 00	100 230								
DEPRIEST, DARLENE RT. 1 BOX 21 PEDRO, OHIO 45659 PARCEL-ID 04-026-0600.000	18-2-16 F SW PT LESS .46 & .76 ACRES BALANCE= 2.44 ACRES RES USE CODE 511										
	920	7,910	8,830								
		HOMESITE VALUE LISTED BELOW									
	380	7,910	8,290								
MCFANN, DARRELL & VIVIAN D. RT. 1 BOX 21-A PEDRO, OHIO 45659 PARCEL-ID 04-026-0600.001	18-2-16 PT "F" SW PT, S PT 0.4 6ACS. RES USE CODE 500										
	110	00	110								
DEPRIEST, JEFF AND ANGIE ROUTE 1 BOX 21 PEDRO, OHIO 45659 PARCEL-ID 04-026-0600.002	18-2-16 F SW. PT. 0.76 ACS RES USE CODE 500										
	110	00	110								
MCFANN, DARRELL & VIVIAN D. RT. 1 PEDRO, OHIO 45659 PARCEL-ID 04-026-0601.000	18-02-16 F PT SW P7 0000.64A RES USE CODE 511										
	700	3,340	4,040								
		HOMESITE VALUE LISTED BELOW									
	700	3,340	4,040								
DEPRIEST, MILTON & DELLA MAE 063 C/O LAWRENCE FEDERAL SAVINGS & LOAN--CHESAPEAKE BRANCH SECOND AVENUE CHESAPEAKE, OHIO 45619 PARCEL-ID 04-026-0602.000	18-02-16 F PT SW PT 0001.20A RES USE CODE 511										
	880	14,350	15,230								
		HOMESITE VALUE LISTED BELOW									
	880	14,350	15,230								
BARNETT, JAMES R & DOTTIE LOU R 1 PEDRO, OHIO PARCEL-ID 04-026-0700.000	18-02-16 F PT S & W OF RD LESS RT OF WAY LESS 3A 0004.00A RES USE CODE 511										
	1,090	2,000	3,090								
		HOMESITE VALUE LISTED BELOW									
	770	2,000	2,770								
CREMEANS, JAMES & MARY RT. 1 BOX 18 PEDRO, OHIO PARCEL-ID 04-026-0800.000	18-02-16 F PT S & W OF RD 0003.00A RES USE CODE 511										
	1,120	9,350	10,470								
		HOMESITE VALUE LISTED BELOW									
	770	9,350	10,120								

TAX RATE 36.10  
A/R RED FACTOR 10.0544  
OTH RED FACTOR 10.1979

LAWRENCE  
TAX DISTRICT

GENERAL TAX LIST AND DUPLICATE OF REAL AND PUBLIC UTILITY PROPERTY  
COUNTY REAL ESTATE TAXES AND SPECIAL ASSESSMENTS  
04-ELIZABETH-ROCK HILL S.D.

12/28/91

TAX YEAR 1991  
INTEREST RATE  
PAGE NO 310

OWNER'S NAME MAILING ADDRESS	DESCRIPTION			TAXES CHARGED	DECEMBER TAXES	PENALTY	JUNE TAXES	PENALTY	TOTAL DELINQUENT	C.D. DATE	MEMO
	LAND	IMPROVEMENTS	TOTAL VALUE								
EACHUS, VERGE & DINNEN, DAVID C/O EDGAR DINNIN C/O MAMIE CARMON RT. 1 BOX 17 A PEDRO, OHIO 45659 PARCEL-ID 04-026-0900.000	18-02-16 F PT S & W OF RD RT 0 FWAY 0000.25A RES USE CODE 501										
	140	00	140								
KNIPP, TERRY L. SR. & LEONA RT. 1 BOX 22A PEDRO, OHIO 45659 PARCEL-ID 04-026-1000.000	18-02-16 F N OF PIKE 0001.42A RES USE CODE 540										
	980	00	980								
SHARON SILICA CO. AN OHIO CORP C/O CAMBRIA PRODUCTS CO. 225 S. FRONT ST. OAK HILL, OHIO 45656-0000 PARCEL-ID 04-026-1100.000	18-02-16 F N OF PIKE 0027.88A AUV 680	IND USE CODE 300 00	300 680								
MALONE, LAWRENCE & AUDREY RT. 1 BOX 282 PEDRO, OHIO 45659 PARCEL-ID 04-026-1200.000	18-02-16 G PT W PT LESS 0.16 A CRES BALANCE= 0.50 RES USE CODE 511										
	540	3,080	3,620								
MALONE, MICHAEL R & ANNA R 022 C/O LAWRENCE FEDERAL SAVINGS & LOAN--CHESAPEAKE BRANCH SECOND AVENUE CHESAPEAKE, OHIO 45619 PARCEL-ID 04-026-1200.001	18-02-16 G PT W PT PT 0.16 ACR ES RES USE CODE 511										
	00	00	00								
04-12-91 TRNSF TO 04-026-1200.001	NIXON, MARK A. & SHAWNA F.										
NIXON, MARK A. & SHAWNA F. 022 C/O TRANSAMERICA REAL ESTATE TAX SERVICE 1105 SCHROCK RD SUITE 437 COLUMBUS, OHIO 43229 VOL 557 PG 418 PARCEL-ID 04-026-1200.001	18-02-16 G PT W PT PT 0.16 ACR ES RES USE CODE 511										
	170	00	170								
04-12-91 TRNSF FROM 04-026-1200.001	MALONE, MICHAEL R & ANNA										
NIXON, MARK A. & SHAWNA F. 022 C/O TRANSAMERICA REAL ESTATE TAX SERVICE 1105 SCHROCK RD SUITE 437 COLUMBUS, OHIO 43229 VOL 557 PG 418 PARCEL-ID 04-026-1300.000	18-02-16 G E PT 0000.34A RES USE CODE 511										
	460	6,340	6,800								
		HOMESITE VALUE LISTED BELOW									
	460	6,340	6,800								
04-12-91 TRNSF FROM 04-026-1300.000	MALONE, MICHAEL & ANNA R.										
MALONE, MICHAEL & ANNA R.	18-02-16 G E PT										



TAX RATE 36.10  
A/R RED FACTOR 10.0544  
OTH RED FACTOR 10.1979

LAWRENCE  
TAX DISTRICT

GENERAL TAX LIST AND DUPLICATE OF REAL AND PUBLIC UTILITY PROPERTY  
COUNTY REAL ESTATE TAXES AND SPECIAL ASSESSMENTS  
04-ELIZABETH-ROCK HILL S.D.

TAX YEAR 1991  
INTEREST RATE  
PAGE NO 311

12/28/91

OWNER'S NAME MAILING ADDRESS	DESCRIPTION			TAXES CHARGED	DECEMBER TAXES	PENALTY	JUNE TAXES	PENALTY	TOTAL DELINQUENT	C.D. DATE	MEMO
	LAND	IMPROVEMENTS	TOTAL VALUE								
022 C/O TRANSAMERICA REAL ESTATE TAX SERVICE 1105 SCHROCK RD SUITE 437 COLUMBUS, OHIO 43229 PARCEL-ID 04-026-1300.000	0000.34A	RES USE CODE 511									
04-12-91 TRNSF TO 04-026-1300.000 NIXON, MARK A. & SHAWNA F	00	00	00								
MILLER, DAVID F. & JUDITH E. RT. 1, BOX 25-A PEDRO, OHIO 45659 PARCEL-ID 04-026-1400.000	18-02-16 G PT 0013.55A AUV 1,230 2,650 3,880 HOMESITE VALUE LISTED BELOW 850 2,650 3,500	AGR USE CODE 101									
UNITED STATES OF AMERICA WASHINGTON, D C PARCEL-ID 04-026-1500.000	18-02-16 G N OF CANNONS CR RD 0031.47A USE CODE 600 3,290 00 3,290										
MILLER, DAVID & JUDITH RT. 1 BOX 25-A PEDRO, OHIO 45659 PARCEL-ID 04-026-1600.000	18-02-16 H PT 0046.26A AUV 1,880 18,770 20,650 HOMESITE VALUE LISTED BELOW 850 18,770 19,620	AGR USE CODE 101									
DALTON, LEON A & LINDA P.O. BOX 43 PEDRO, OHIO 45659 PARCEL-ID 04-026-1700.000	18-02-16 H PT 0000.64A RES USE CODE 540 350 210 560										
BEAIR, ALONZO & ROSEMARY RT. 1 BOX 32-A PEDRO, OHIO 45659 PARCEL-ID 04-026-1800.000	18-02-16 H PT 0000.87A RES USE CODE 511 740 7,060 7,800 HOMESITE VALUE LISTED BELOW 740 7,060 7,800										
ACKINSON, MAE BAILEY LIFE EST ACKINSON FRED A REMAINDER P.O. BOX 172 PEDRO, OHIO 45659 PARCEL-ID 04-027-0100.000	18-02-16 I PT 0001.00A RES USE CODE 511 770 2,280 3,050 HOMESITE VALUE LISTED BELOW 770 2,280 3,050										
HUNTINGTON NATIONAL BANK OF CO LUMBUS TRUSTEE FOR DAVIS FOUND. P.O. BOX 1558 HC 1011 COLUMBUS, OHIO 43260 PARCEL-ID 04-027-0200.000	18-02-16 I LESS 25A 0022.22A AGR USE CODE 100 2,350 00 2,350										
KOSTER, WILLARD & ALMA PEDRO, OHIO PARCEL-ID 04-027-0300.000	18-02-16 I PT N SIDE CANNON'S 0005.96A RES USE CODE 501 770 00 770										

TAX RATE 36.10  
A/R RED FACTOR 10.0544  
OTH RED FACTOR 10.1979

LAWRENCE  
TAX DISTRICT

GENERAL TAX LIST AND DUPLICATE OF REAL AND PUBLIC UTILITY PROPERTY  
COUNTY REAL ESTATE TAXES AND SPECIAL ASSESSMENTS  
04-ELIZABETH-ROCK HILL S.D.

TAX YEAR 1991  
INTEREST RATE  
PAGE NO 312

12/28/91

OWNER'S NAME MAILING ADDRESS	DESCRIPTION			TAXES CHARGED	DECEMBER TAXES	PENALTY	JUNE TAXES	PENALTY	TOTAL DELINQUENT	C.D. DATE	MEMO
	LAND	IMPROVEMENTS	TOTAL VALUE								
MALONE, RAY & THELMA 123 SAND ROAD SOUTH POINT, OHIO 45680-0000 PARCEL-ID 04-027-0400.000	18-02-16 I PT 0017.04A AGR USE CODE 100 2,620 00 2,620										
10-18-91 41.86 KOSTER, WILLARD & ALMA PEDRO, OHIO PARCEL-ID 04-027-0500.000	18-02-16 I PT NEAR CENTER 0001.00A RES USE CODE 511 770 2,770 3,540 HOMESITE VALUE LISTED BELOW 770 2,770 3,540										
SHARON SILICA CO. AN OHIO CORP C/O CAMBRIA PRODUCTS CO. 225 S. FRONT ST. OAK HILL, OHIO 45656-0000 PARCEL-ID 04-027-0600.000	18-02-16 J 0047.68A AUV 1,300 00 1,300	AGR USE CODE 100									
GULLETT, DAVID AND GLORIA ROUTE 1 BOX 30 PEDRO, OHIO 45659 PARCEL-ID 04-027-0700.000	18-02-16 K PT 0000.75A RES USE CODE 501 140 00 140										
DALTON, CLARENCE JR. RT. 1 BOX 32 PEDRO, OHIO PARCEL-ID 04-027-0800.000	18-02-16 K PT N1/2 0021.95A AGR USE CODE 100 2,790 00 2,790 HOMESITE VALUE LISTED BELOW										
HUNTINGTON NATIONAL BANK OF CO LUMBUS TRUSTEE FOR DAVIS FOUNDAT P.O. BOX 1558 HC 1011 COLUMBUS, OHIO 43260 PARCEL-ID 04-027-0900.000	18-02-16 K S PT 0021.20A AGR USE CODE 100 2,460 00 2,460										
WERNER, BERTIE C/O C.G. DALTON RT. 1, BOX 32 PEDRO, OHIO 45659 PARCEL-ID 04-027-1000.000	18-02-16 L 0043.94A AGR USE CODE 101 5,950 4,880 10,830 HOMESITE VALUE LISTED BELOW 770 4,880 5,650										
BD. OF TR. ELIZABETH TWP R 1 PEDRO, OHIO PARCEL-ID 04-027-1200.000	18-2-17 S1/2 NW PT ST HWY EASE 0.37AC USE CODE 610 110 00 110										
BOARD OF TRUSTEES OF ELIZABETH RT 1 PEDRO OHIO PARCEL-ID 04-027-1201.000	18-02-17 S1/2 NW PT 0000.79A USE CODE 630 280 00 280										
LONG, GEORGE & AVANELLE	18-02-17 PT S1/2 NW PT										WD Long, Clyde R. + Helen K.







TAX RATE 36.10  
A/R RED FACTOR 10.0544  
OTH RED FACTOR 10.1979

LAWRENCE  
TAX DISTRICT

GENERAL TAX LIST AND DUPLICATE OF REAL AND PUBLIC UTILITY PROPERTY  
COUNTY REAL ESTATE TAXES AND SPECIAL ASSESSMENTS  
04-ELIZABETH-ROCK HILL S.D.

TAX YEAR 1991  
INTEREST RATE  
PAGE NO 315

12/28/91

OWNER'S NAME MAILING ADDRESS	DESCRIPTION			TAXES CHARGED	DECEMBER TAXES	PENALTY	JUNE TAXES	PENALTY	TOTAL DELINQUENT	C.D. DATE	MEMO
	LAND	IMPROVEMENTS	TOTAL VALUE								
IRONTON, OHIO 45638 VOL 554 PG 453 PARCEL-ID 04-028-0300.000	4,030	00	4,030								
12-28-90 TRNSF FROM 04-028-0300.000		STAMPER, KENNETH									
STAMPER, KENNETH RT. 1 PEDRO, OHIO 45659 PARCEL-ID 04-028-0300.000	18-02-17 PT N 1/2 NW 0023.15A	AGR USE CODE 100	00								
12-28-90 TRNSF TO 04-028-0300.000		STAMPER, JAMES A.									
TRIPPLET, EARL P.O. BOX 275 IRONTON, OHIO 45638 PARCEL-ID 04-028-0301.000	18-02-17 PT N 1/2 NW PT. 0001.39A	RES USE CODE 540	1,090								
FRIEND, TROY & HELEN RT. 1 PEDRO, OHIO 45659 \$1,500 SALE ON 5/29/85 PARCEL-ID 04-028-0302.000	18-02-17 PT N 1/2 NW 0001.16A	RES USE CODE 501	5,810								
REAPER, JOYCE ET AL RT 1 BOX 57 B PEDRO, OHIO 45659 PARCEL-ID 04-028-0303.000	18-02-17 PT N 1/2 NW PT 0001.20A	RES USE CODE 511	890								
REYNOLDS, ROSEMARY & TANYA P.O. BOX 211 PEDRO, OHIO 45659 45659 PARCEL-ID 04-028-0304.000	18-02-17 PT N 1/2 NW PT 0000.34A	RES USE CODE 501	370								
DETROIT, TOLEDO & IRONTON RAIL PARCEL-ID 04-028-0305.000	18-02-17 0000.22A	P/U USE CODE 870	110								
JENKINS, GEORGE E. SR. RT. 1 BOX 59C3 PEDRO, OHIO 45659 PARCEL-ID 04-028-0306.000	18-02-17 PT N 1/2 NW 0000.53A	RES USE CODE 501	180								
JENKINS, GEORGE E. SR. RT. 1 BOX 59C3 PEDRO, OHIO 45659 PARCEL-ID 04-028-0307.000	18-02-17 PT N 1/2 NW PT 0000.54A	RES USE CODE 501	190								
NOEL, GARY & DEBRA RT. 1 PEDRO, OHIO 45659 Y	18-02-17 PT 0000.70A	RES USE CODE 540	2,160								

TAX RATE 36.10  
A/R RED FACTOR 10.0544  
OTH RED FACTOR 10.1979

LAWRENCE  
TAX DISTRICT

GENERAL TAX LIST AND DUPLICATE OF REAL AND PUBLIC UTILITY PROPERTY  
COUNTY REAL ESTATE TAXES AND SPECIAL ASSESSMENTS  
04-ELIZABETH-ROCK HILL S.D.

TAX YEAR 1991  
INTEREST RATE  
PAGE NO 316

12/28/91

OWNER'S NAME MAILING ADDRESS	DESCRIPTION			TAXES CHARGED	DECEMBER TAXES	PENALTY	JUNE TAXES	PENALTY	TOTAL DELINQUENT	C.D. DATE	MEMO
	LAND	IMPROVEMENTS	TOTAL VALUE								
PARCEL-ID 04-028-0400.000											
DETROIT, TOLEDO & IRONTON RAIL PARCEL-ID 04-028-0405.000	18-02-17 0003.56A	P/U USE CODE 870	390								
ADAMS, GENE & PAMELA C/O GENE ADAMS RT. 1 BOX 59D PEDRO, OH. 45659 45659 PARCEL-ID 04-028-0500.000	18-02-17 PT 0001.67A	RES USE CODE 511	00								
09-13-91 TRNSF TO 04-028-0500.000		ADAMS, GENE A.									
ADAMS, GENE A. RT. 1 BOX 59D PEDRO, OH. 45659 45659 VOL 561 PG 34 PARCEL-ID 04-028-0500.000	18-02-17 PT 0001.67A	RES USE CODE 511	16,390								
09-13-91 TRNSF FROM 04-028-0500.000		ADAMS, GENE & PAMELA									
DETROIT, TOLEDO & IRONTON RAIL PARCEL-ID 04-028-0505.000	18-02-17 0000.02A	P/U USE CODE 870	110								
SHARPE, CHARLES RT. 1, BOX 59 H PEDRO, OHIO 45659 PARCEL-ID 04-028-0600.000	18-02-17 PT 0000.66A	RES USE CODE 501	790								
DETROIT, TOLEDO & IRONTON RAIL PARCEL-ID 04-028-0605.000	18-02-17 0000.26A	P/U USE CODE 870	110								
KELLY, EDITH P & WILLIAM F RT. 1, BOX 59A PEDRO, OHIO 45659 PARCEL-ID 04-028-0700.000	18-02-17 PT N 1/2 NW 0000.18A	RES USE CODE 540	160								
DETROIT, TOLEDO & IRONTON RAIL PARCEL-ID 04-028-0705.000	18-02-17 0000.39A	P/U USE CODE 870	110								
BOLL, ANTHONY & RUBY RT. 1 BOX 83A PEDRO, OHIO 45659 PARCEL-ID 04-028-0800.000	18-02-17 SW COR OF NW NW 1/6 EACH 0006.50A	RES USE CODE 501	260								



LAWRENCE  
TAX DISTRICT

TAX YEAR 1991  
INTEREST RATE  
PAGE NO 317

OWNER'S NAME MAILING ADDRESS	DESCRIPTION			TAXES CHARGED	DECEMBER TAXES	PENALTY	JUNE TAXES	PENALTY	TOTAL DELINQUENT	C.D. DATE	MEMO
	LAND	IMPROVEMENTS	TOTAL VALUE								
DETROIT, TOLEDO & IRONTON RAIL PARCEL-ID 04-028-0805.000	18-02-17 0007.46A	P/U USE CODE	870								
	770	00	770								
BD. OF TR. OF ELIZABETH TWP. R 1 PEDRO, OHIO PARCEL-ID 04-028-1000.000	18-02-17 PT N1/2 NW PT .73ACRE SA	RES USE CODE	501								
	110	00	110								
DETROIT, TOLEDO & IRONTON RAIL PARCEL-ID 04-028-1005.000	18-02-17 0000.04A	P/U USE CODE	870								
	110	00	110								
LAWRENCE CO. FISH & GAME PROTE C/O CECIL DALTON C/O JAN SCHWEICKART 1622 NORTH 2ND STREET IRONTON, OHIO 45638 PARCEL-ID 04-028-1100.000	18-02-17 PT N1/2 NW 0005.95A	RES USE CODE	511								
	1,860	13,020	14,880								
DETROIT, TOLEDO & IRONTON RAIL PARCEL-ID 04-028-1105.000	18-02-17 0003.78A	P/U USE CODE	870								
	390	00	390								
LAWRENCE CO. FISH & GAME PROTE C/O CECIL DALTON C/O JAN SCHWEICKART 1622 NORTH 2ND STREET IRONTON, OHIO 45638 PARCEL-ID 04-028-1200.000	18-02-17 PT NW NW 0016.00A	RES USE CODE	511								
	5,950	12,500	18,450								
LAWRENCE CO. FISH & GAME PROTE C/O CECIL DALTON C/O JAN SCHWEICKART 1622 NORTH 2ND STREET IRONTON, OHIO 45638 PARCEL-ID 04-028-1300.000	18-02-17 PT N1/2 NW N OF RD E OF DARBY 0001.19A	AGR USE CODE	100								
	350	00	350								
ABEL, CARTER N. JR. & MERCEDES 631 S 5TH IRONTON, OHIO 45638 PARCEL-ID 04-028-1400.000	18-02-17 NE PT 0004.00A	RES USE CODE	501								
	700	70	770								
KNIPP, FRED & MONA R 1 PEDRO, OHIO 45659 PARCEL-ID 04-028-1500.000	18-02-17 16 PT NE 0000.50A	RES USE CODE	511								
	610	4,450	5,060								
	610	4,450	5,060								

LAWRENCE  
TAX DISTRICT

TAX YEAR 1991  
INTEREST RATE  
PAGE NO 318

[illegible]



TAX RATE 36.10  
A/R RED FACTOR 10.0544  
OTH RED FACTOR 10.1979

LAWRENCE  
TAX DISTRICT

GENERAL TAX LIST AND DUPLICATE OF REAL AND PUBLIC UTILITY PROPERTY  
COUNTY REAL ESTATE TAXES AND SPECIAL ASSESSMENTS  
04-ELIZABETH-ROCK HILL S.D.

TAX YEAR 1991  
INTEREST RATE  
PAGE NO 319

12/28/91

OWNER'S NAME MAILING ADDRESS	DESCRIPTION			TAXES CHARGED	DECEMBER TAXES	PENALTY	JUNE TAXES	PENALTY	TOTAL DELINQUENT	C.D. DATE	MEMO
	LAND	IMPROVEMENTS	TOTAL VALUE								
PARCEL-ID 04-029-0100.000	250	00	250								
HALL, ROBERT G. & LINDA L. RT. 1 BOX 41A PEDRO, OHIO 45638	18-02-17 PT 20 PT NE 0000.61A	RES USE CODE 511									
PARCEL-ID 04-029-0101.000	600	15,150	15,750								
DILLON, BRENDA K. RT. 1 BOX 43A PEDRO, OHIO 45659	18-02-17 21 PT NE LESS .24A 0000.77A	RES USE CODE 540									
PARCEL-ID 04-029-0200.000	670	00	670								
HALL, ROBERT G. & LINDA L. RT. 1 BOX 41A PEDRO, OHIO 45638	18-02-17 PT 21 PT NE 0000.24A	RES USE CODE 501									
PARCEL-ID 04-029-0201.000	250	00	250								
JOHNSON, JAMES C. RT. 1 BOX 39A PEDRO, OHIO 45659	18-02-17 22 PT NE 0001.01A	RES USE CODE 540									
PARCEL-ID 04-029-0300.000	880	00	880								
JOHNSON, JAMES C. RT. 1 BOX 39A PEDRO, OHIO 45659	18-02-17 22 PT NE 0000.28A	RES USE CODE 511									
PARCEL-ID 04-029-0400.000	460	1,540	2,000								
	HOMESITE VALUE LISTED BELOW										
	460	1,540	2,000								
GULLETT, JOHN H. AND DANA M. RT 1 BOX 42 A PEDRO OHIO 45659	18-02-17 23 PT NE PT CEN PT LOT 23 0000.02A	RES USE CODE 501									
PARCEL-ID 04-029-0500.000	110	00	110								
GULLETT, SARAH JANE & JOHN HENRY PEDRO, OHIO 45659	18-02-17 23 NW END 0000.09A	RES USE CODE 511									
PARCEL-ID 04-029-0600.000	180	2,940	3,120								
	HOMESITE VALUE LISTED BELOW										
	180	2,940	3,120								
DILLON, BRENDA K. RT. 2 BOX 43 A PEDRO, OHIO 45659	18-02-17 23 PT NE PT S END LOT 23 0000.38A	RES USE CODE 511									
PARCEL-ID 04-029-0700.000	560	2,100	2,660								
GULLETT, SARAH & JOHN HENRY R 1 PEDRO, OHIO 45659	18-02-17 23 PT NE PT 0000.54A	RES USE CODE 501									
PARCEL-ID 04-029-0800.000	470	00	470								
GULLETT, JOHN H. AND DANA M.	18-02-17 24 PT NE										

TAX RATE 36.10  
A/R RED FACTOR 10.0544  
OTH RED FACTOR 10.1979

LAWRENCE  
TAX DISTRICT

GENERAL TAX LIST AND DUPLICATE OF REAL AND PUBLIC UTILITY PROPERTY  
COUNTY REAL ESTATE TAXES AND SPECIAL ASSESSMENTS  
04-ELIZABETH-ROCK HILL S.D.

TAX YEAR 1991  
INTEREST RATE  
PAGE NO 320

12/28/91

OWNER'S NAME MAILING ADDRESS	DESCRIPTION			TAXES CHARGED	DECEMBER TAXES	PENALTY	JUNE TAXES	PENALTY	TOTAL DELINQUENT	C.D. DATE	MEMO
	LAND	IMPROVEMENTS	TOTAL VALUE								
RT 1 BOX 42 A PEDRO OHIO 45659	0000.43A	RES USE CODE 511									
PARCEL-ID 04-029-0900.000	630	1,790	2,420								
MCFANN, RAY & DELORES C/O HELEN SHARP RT. 1 BOX 39 C PEDRO, OHIO 45659	18-02-17 24 NW PT 0000.16A	RES USE CODE 511									
PARCEL-ID 04-029-1000.000	320	1,510	1,830								
	HOMESITE VALUE LISTED BELOW										
	320	1,510	1,830								
GULLETT, SARAH & JOHN HENRY PEDRO, OHIO 45659	18-02-17 24 S END 0000.11A	RES USE CODE 501									
PARCEL-ID 04-029-1100.000	210	00	210								
GULLETT, SARAH & JOHN HENRY RT. 1 PEDRO, OHIO 45659	BLDG VALUE ONLY 1990 TAXES RES USE CODE 510										
PARCEL-ID 04-029-1100.123	00	6,200	6,200								<i>Delete: Tax purpose only!</i>
CARMON, RICK D & CHERYL L. RT. 1 BOX 54 PEDRO, OH. 45659	18-02-17 3 PT NE 0000.58A	RES USE CODE 511									
PARCEL-ID 04-029-1200.000	840	8,790	9,630								
ISON, EARL & ALICE 1120 OBERRY HOOVER RD. ORLANDO, FLA. 32825	18-02-17 3-A PT NE 0004.77A	RES USE CODE 501									
PARCEL-ID 04-029-1300.000	840	00	840								
ISON, EARL & ALICE 1120 OBERRY HOOVER RD. ORLANDO, FLA. 32825	18-02-17 2 PT NE 0006.22A	RES USE CODE 511									
PARCEL-ID 04-029-1400.000	2,420	1,580	4,000								
ISON, NORMAN D. & LINDA E. RT. 1 BOX 58 1/2 PEDRO, OHIO 45659	18-02-17 2 PT NE 0001.04A	RES USE CODE 511									
PARCEL-ID 04-029-1401.000	1,380	27,720	29,100								
	HOMESITE VALUE LISTED BELOW										
	1,380	27,720	29,100								
LONG, GEORGE AND AVANELLE ROUTE 2 BOX 59 PEDRO, OHIO 45659	18-02-17 2 PT NE 0000.43A	RES USE CODE 500									<i>USD Long, Clyde R. &amp; Helena K.</i>
PARCEL-ID 04-029-1500.000	700	1,790	2,490								
	HOMESITE VALUE LISTED BELOW										
	700	1,790	2,490								
BD. OF TR. ELIZABETH TWP. RT 1 PEDRO, OHIO	18-2-17 ST HWY EASE PT NE PT USE CODE 610										
PARCEL-ID 04-029-1600.000	110	00	110								



TAX RATE 36.10  
A/R RED FACTOR 10.0544  
OTH RED FACTOR 10.1979

LAWRENCE  
TAX DISTRICT

GENERAL TAX LIST AND DUPLICATE OF REAL AND PUBLIC UTILITY PROPERTY  
COUNTY REAL ESTATE TAXES AND SPECIAL ASSESSMENTS  
04-ELIZABETH-ROCK HILL S.D.

TAX YEAR 1991  
INTEREST RATE  
PAGE NO 321

12/28/91

OWNER'S NAME MAILING ADDRESS	DESCRIPTION			TAXES CHARGED	DECEMBER TAXES	PENALTY	JUNE TAXES	PENALTY	TOTAL DELINQUENT	C.D. DATE	MEMO
	LAND	IMPROVEMENTS	TOTAL VALUE								
BOARD OF TRS OF ELIZABETH TWP RT 1 PEDRO OHIO PARCEL-ID 04-029-1601.000	18-02-17 PT NE PT 0000.02A	USE CODE 630 110 00	110								
LAWRENCE CEMETERY PARCEL-ID 04-029-1610.000	18-02-17 0002.00A	USE CODE 690 350 00	350								
EACHES, CLAY & CHLOA R 1 PEDRO, OHIO PARCEL-ID 04-029-1700.000	18-02-17 5 PT NE 0000.29A	RES USE CODE 511 560 2,280 2,840 HOMESITE VALUE LISTED BELOW 560 2,280 2,840									
GLAXNER, RUBY RT. 1, BOX 51 PEDRO, OHIO 45659 PARCEL-ID 04-029-1800.000	18-02-17 1 PT NE 0054.98A	AGR USE CODE 100 AUV 1,350 4,420 5,770									
MC FANN, RONALD E. RT. 1 BOX 48 PEDRO, OHIO 45659 PARCEL-ID 04-030-0100.000	18-02-17 1 PT NE 0002.59A	COM USE CODE 420 2,790 9,370 12,160									
GLAXNER, RUBY RT. 1 BOX 51 PEDRO, OHIO 45659 45659 PARCEL-ID 04-030-0200.000	18-02-17 1 PT NE 0001.76A	RES USE CODE 501 AUV 40 00 40									
BLAGG, SHERMAN & CAROLYN SUE R 1 PEDRO, OHIO 45659 PARCEL-ID 04-030-0300.000	18-02-17 1 PT NE 0001.89A	RES USE CODE 501 250 00 250									
SHARP, SUSAN J. P.O. BOX 72 PEDRO, OH. 45659 PARCEL-ID 04-030-0400.000	18-02-17 1 PT NE 0000.75A	RES USE CODE 511 1,400 14,140 15,540 HOMESITE VALUE LISTED BELOW 1,400 14,140 15,540									
GLAXNER, RUBY RT. 1 BOX 51 PEDRO, OHIO 45659 45659 PARCEL-ID 04-030-0500.000	18-02-17 1 PT NE 0010.58A	RES USE CODE 540 AUV 1,670 420 2,090									
GLAXNER, RUBY RT. 1 BOX 51 PEDRO, OHIO 45659 45659 PARCEL-ID 04-030-0600.000	18-02-17 1 PT BET BRANCH & DT & ISWITCH 0007.95A	RES USE CODE 501 AUV 280 00 280									

TAX RATE 36.10  
A/R RED FACTOR 10.0544  
OTH RED FACTOR 10.1979

LAWRENCE  
TAX DISTRICT

GENERAL TAX LIST AND DUPLICATE OF REAL AND PUBLIC UTILITY PROPERTY  
COUNTY REAL ESTATE TAXES AND SPECIAL ASSESSMENTS  
04-ELIZABETH-ROCK HILL S.D.

TAX YEAR 1991  
INTEREST RATE  
PAGE NO 322

12/28/91

OWNER'S NAME MAILING ADDRESS	DESCRIPTION			TAXES CHARGED	DECEMBER TAXES	PENALTY	JUNE TAXES	PENALTY	TOTAL DELINQUENT	C.D. DATE	MEMO
	LAND	IMPROVEMENTS	TOTAL VALUE								
BAILEY, GEORGE PEDRO, OHIO PARCEL-ID 04-030-0601.000	18-2-17 ST HWY EASE PARC NO 6 0.07AC	USE CODE 610 110 00	110								
BLAGG, SHERMAN & CAROLYN SUE R 1 PEDRO, OHIO 45659 PARCEL-ID 04-030-0700.000	18-02-17 1 PT BET BRANCH & D.T & I SWITCH 0003.23A	RES USE CODE 511 1,720 14,320 16,040 HOMESITE VALUE LISTED BELOW									
GLAXNER, RUBY RT. 1 BOX 51 PEDRO, OHIO 45659 PARCEL-ID 04-030-0800.000	18-02-17 1 PT NE 0000.77A	RES USE CODE 511 1,280 1,050 2,330 HOMESITE VALUE LISTED BELOW									
TRS LAWRENCE METHODIST CHURCH R 1 PEDRO, OHIO PARCEL-ID 04-030-0900.000	18-02-17 1 PT 0000.00A	USE CODE 685 860 15,580 16,440									
GLAXNER, RUBY RT. 1 BOX 51 PEDRO, OHIO 45659 PARCEL-ID 04-030-1000.000	18-02-17 11 PT NE 0002.23A	RES USE CODE 501 AUV 60 00 60									
GLAXNER, RUBY RT. 1 BOX 51 PEDRO, OHIO 45659 PARCEL-ID 04-030-1100.000	18-02-17 12 PT NE 0002.47A	RES USE CODE 501 AUV 60 00 60									
GLAXNER, RUBY RT. 1 BOX 51 PEDRO, OHIO 45659 PARCEL-ID 04-030-1200.000	16-02-17 13 PT NE 0004.73A	RES USE CODE 501 AUV 120 00 120									
GLAXNER, RUBY RT. 1 BOX 51 PEDRO, OHIO 45659 PARCEL-ID 04-030-1300.000	18-02-17 14 PT NE 0008.53A	RES USE CODE 540 AUV 1,060 00 1,060									
GLAXNER, RUBY RT. 1 BOX 51 PEDRO, OHIO 45659 PARCEL-ID 04-030-1400.000	18-02-17 3-B PT NE 0013.86A	AGR USE CODE 100 AUV 340 00 340									
KOSTER, BIRDIE P.O. BOX 105 PEDRO, OHIO	18-02-17 9 PT NE 0000.35A	RES USE CODE 511									12-22-92 5 hrs Care E Koster et al -



OWNER'S NAME MAILING ADDRESS	DESCRIPTION			TAXES CHARGED	DECEMBER TAXES	PENALTY	JUNE TAXES	PENALTY	TOTAL DELINQUENT	C.D. DATE	MEMO
	LAND	IMPROVEMENTS	TOTAL VALUE								
PARCEL-ID 04-030-1500.000	630	1,890	2,520								
	HOMESITE VALUE LISTED BELOW										
	630	1,890	2,520								
JOHNSON, LARRY E. RT. 1 BOX 40 PEDRO, OHIO 45659	18-02-17 15 PT NE 0000.64A	RES USE CODE	511								
PARCEL-ID 04-030-1600.000	810	860	1,670								
	HOMESITE VALUE LISTED BELOW										
	810	860	1,670								
DELONG, ALICE & WILLIAM JR. R 1 PEDRO, OHIO	18-02-17 17 PT NE 0000.45A	RES USE CODE	511								
PARCEL-ID 04-030-1700.000	600	1,610	2,210								
	HOMESITE VALUE LISTED BELOW										
	600	1,610	2,210								
DELONG, FRANCIS E. & ROSE ANN RT. 1 PEDRO, OHIO	18-02-17 18 PT NE 0000.92A	RES USE CODE	511								
PARCEL-ID 04-030-1800.000	810	4,100	4,910								
	HOMESITE VALUE LISTED BELOW										
	810	4,100	4,910								
DELONG, FRANCIS E. & ROSE ANN RT. 1 PEDRO, OHIO	18-02-17 19 PT NE 0001.88A	RES USE CODE	501								
PARCEL-ID 04-031-0100.000	670	00	670								
DALTON, CURTIS ALAN 106 OAKWOOD DR COAL GROVE, OHIO 45638-000	18-2-17 PT NE PT LESS 0.35AC B AL=6.40A	RES USE CODE	501								
PARCEL-ID 04-031-0200.000	AUV 170	700	870								
STATE OF OHIO P.O. BOX 272 LEBANON, OHIO	18-2-17 PT NE PT 0.35A	USE CODE	610								
PARCEL-ID 04-031-0200.001	110	00	110								
ABEL, CARTER M JR 631 SO 5TH ST IRONTON, OHIO 45638	18-2-17 PT NE PT LESS 0.32A BA L=2.94A	COM USE CODE	499								
PARCEL-ID 04-031-0300.000	2,160	880	3,040								
STATE OF OHIO P.O. BOX 272 ROOM 214 LEBANON, OHIO	18-2-17 PT NE PT 0.32A	USE CODE	610								
PARCEL-ID 04-031-0300.001	110	00	110								
STAMPER, EUGENE R AND FREDA B RT 1 PEDRO, OHIO 45645	18-02-17 PT NE PT 0000.94A	RES USE CODE	511								
Y PARCEL-ID 04-031-0400.000	1,260	6,480	7,740								
	HOMESITE VALUE LISTED BELOW										

[illegible]



TAX RATE 36.10  
A/R RED FACTOR 10.0544  
OTH RED FACTOR 10.1979

LAWRENCE  
TAX DISTRICT

GENERAL TAX LIST AND DUPLICATE OF REAL AND PUBLIC UTILITY PROPERTY  
COUNTY REAL ESTATE TAXES AND SPECIAL ASSESSMENTS  
04-ELIZABETH-ROCK HILL S.D.

TAX YEAR 1991  
INTEREST RATE  
PAGE NO 325

12/28/91

OWNER'S NAME MAILING ADDRESS	DESCRIPTION			TAXES CHARGED	DECEMBER TAXES	PENALTY	JUNE TAXES	PENALTY	TOTAL DELINQUENT	C.D. DATE	MEMO
	LAND	IMPROVEMENTS	TOTAL VALUE								
RT 1 BOX 133B PEDRO, OHIO 45659 PARCEL-ID 04-031-1200.000	0000.60A	RES USE CODE 511									
	1,260	15,370	16,630								
	HOMESITE VALUE LISTED BELOW										
	1,260	15,370	16,630								
BRIDGES, CHESTER JR. & CLARICE RT. 1 BOX 133A PEDRO, OHIO 45659 PARCEL-ID 04-031-1300.000	18-02-17 PT CEN PT 0000.63A	RES USE CODE 511									
	1,330	4,100	5,430								
	HOMESITE VALUE LISTED BELOW										
	1,330	4,100	5,430								
GIOVANNI'S INC. AN OHIO CORP. 815 VERNON ST. IRONTON, OHIO 45638 PARCEL-ID 04-031-1400.000	18-02-17 PT CEN SE 0000.25A	COM USE CODE 420									
	790	3,860	4,650								
SHOPE, CHARLES W. & KATHY RT. 1 BOX 130 PEDRO, OHIO 45659 VOL 553 PG 5, 9 PARCEL-ID 04-031-1500.000	18-02-17 PT CEN SE REAR PT 0000.16A	RES USE CODE 511									
	600	6,410	7,010								
BESCO, ROGER D. ROUTE 2, BOX 164 A PEDRO, OHIO 45659 PARCEL-ID 04-031-1600.000	18-02-17 PT CEN SE 0000.92A	RES USE CODE 501									
	110	00	110								
BESCO, ROGER D. ROUTE 2, BOX 164 A PEDRO, OHIO 45659 PARCEL-ID 04-031-1601.000	18-02-17 PT CEN SE 0005.58A	RES USE CODE 501									
	600	00	600								
BRIDGES, CHARLES E & PHYLLIS L RT. 1 BOX 134 PEDRO, OHIO 45659 VOL 542 PG 602 PARCEL-ID 04-031-1700.000	18-02-17 PT CEN SE 0002.00A	RES USE CODE 511									
	1,680	7,950	9,630								
	HOMESITE VALUE LISTED BELOW										
	1,510	7,950	9,460								
HOLTZAPFEL, THALIA ET AL 626 SO 5TH ST IRONTON, OHIO 45638 PARCEL-ID 04-031-1800.000	18-02-17 PT CEN SE 0000.33A	RES USE CODE 501									
	110	00	110								
KERNS, JANICE P.O. BOX 119 PEDRO, OHIO 45659 PARCEL-ID 04-032-0100.000	18-02-17 PT CEN SE 0021.23A	AGR USE CODE 101									
	3,520	7,410	10,930								
	HOMESITE VALUE LISTED BELOW										
	170	7,410	7,580								
GUY, DONALD R. C/O EDMOND HACKWORTH RT. 1, BOX 52 PEDRO, OHIO 45659 PARCEL-ID 04-032-0200.000	18-2-17 PT. CEN SE 2.84ACS. RES USE CODE 511										
	1,700	1,060	2,760								

RT 1 Box 52 Pedro, D.  
Edmond & Nancy Hackworth

TAX RATE 36.10  
A/R RED FACTOR 10.0544  
OTH RED FACTOR 10.1979

LAWRENCE  
TAX DISTRICT

GENERAL TAX LIST AND DUPLICATE OF REAL AND PUBLIC UTILITY PROPERTY  
COUNTY REAL ESTATE TAXES AND SPECIAL ASSESSMENTS  
04-ELIZABETH-ROCK HILL S.D.

TAX YEAR 1991  
INTEREST RATE  
PAGE NO 326

12/28/91

OWNER'S NAME MAILING ADDRESS	DESCRIPTION			TAXES CHARGED	DECEMBER TAXES	PENALTY	JUNE TAXES	PENALTY	TOTAL DELINQUENT	C.D. DATE	MEMO
	LAND	IMPROVEMENTS	TOTAL VALUE								
BARE, HARRY & ERMA C/O GEORGIANNA ROCKWELL 815 VINE ST. IRONTON, OHIO 45638 PARCEL-ID 04-032-0300.000	18-02-17 PT CEN SE 0000.91A	RES USE CODE 511									
	1,370	3,540	4,910								
	HOMESITE VALUE LISTED BELOW										
	1,370	3,540	4,910								
FAULKNER, KATHLEEN STEWART 2529 AUBURN AVE. ASHLAND, KY 41101 PARCEL-ID 04-032-0400.000	18-02-17 PT CEN SE COR 0000.50A	RES USE CODE 501									
	180	00	180								
ISON, NORMAN DOUGLAS RT 1 BOX 58 1/2 PEDRO, OHIO 45659 PARCEL-ID 04-032-0500.000	18-02-17 PT CEN SE LESS 1A 0005.00A	AGR USE CODE 100									
	770	00	770								
BROWN, MARY A. RT. 2 BOX 91AA IRONTON, OHIO 45638 PARCEL-ID 04-032-0600.000	18-02-17 PT CEN SE 0001.00A	RES USE CODE 501									
	350	00	350								
HAAS, DONALD C & ROBERT W 1610 CHARLOTTE ST. IRONTON, OHIO 45638-0000 PARCEL-ID 04-032-0700.000	18-02-17 PT CEN SE 0004.00A	AGR USE CODE 100									
	00	00	00								
08-09-91 TRNSF TO 04-032-0700.000	HAAS, DONALD C & MARY JEA										
HAAS, DONALD C & MARY JEANNE 1555 CHARLOTTE ST IRONTON, OHIO 45638-0000 VOL 560 PG 208 PARCEL-ID 04-032-0700.000	18-02-17 PT CEN SE 0004.00A	AGR USE CODE 100									
	AUV 100	00	100								
08-09-91 TRNSF FROM 04-032-0700.000	HAAS, DONALD C & ROBERT W										
BRIDGES, NONNIE RT. 2, BOX 31 PEDRO, OHIO 45659 PARCEL-ID 04-032-0800.000	18-02-17 PT CEN SE 0000.50A	RES USE CODE 511									
	670	2,030	2,700								
PHILLIPS, GARY ETAL RT. 1 BOX 135-A PEDRO, OHIO 45659 \$50,000.00 SALE ON 7/05/85 PARCEL-ID 04-032-0900.000	18-02-17 PT CEN SE 0000.44A	COM USE CODE 499									
	4,040	14,330	18,370								
BRIDGES, NONNIE RT. 2, BOX 31 PEDRO, OHIO 45659 PARCEL-ID 04-032-1000.000	18-02-17 PT CEN SE 0000.05A	RES USE CODE 501									
	110	00	110								
WILSON, WILLA MAE	18-02-17 PT CEN SE										

0700.001 239  
David & Judith Miller



TAX RATE 36.10  
A/R RED FACTOR 10.0544  
OTH RED FACTOR 10.1979

LAWRENCE  
TAX DISTRICT

GENERAL TAX LIST AND DUPLICATE OF REAL AND PUBLIC UTILITY PROPERTY  
COUNTY REAL ESTATE TAXES AND SPECIAL ASSESSMENTS  
04-ELIZABETH-ROCK HILL S.D.

TAX YEAR 1991  
INTEREST RATE  
PAGE NO 327

12/28/91

OWNER'S NAME MAILING ADDRESS	DESCRIPTION			TAXES CHARGED	DECEMBER TAXES	PENALTY	JUNE TAXES	PENALTY	TOTAL DELINQUENT	C.D. DATE	MEMO
	LAND	IMPROVEMENTS	TOTAL VALUE								
RT 1 BOX 137 PEDRO, OHIO PARCEL-ID 04-032-1100.000	0000.37A	RES USE CODE 511									
	910	15,230	16,140								
	HOMESITE VALUE LISTED BELOW										
	910	15,230	16,140								
BARNHART, BOBBY D. & JUDITH A. 10922 JOHNSTOWN RD. NEW ALBANY, OHIO 43054 PARCEL-ID 04-032-1200.000	18-02-17 PT CEN SE 0000.51A	RES USE CODE 511									
	1,190	2,350	3,540								
CHEEK, CONWAY & JUDY M RT. 1 P O BOX 81 1/2 PEDRO, OHIO 45659 PARCEL-ID 04-032-1300.000	18-02-17 NW COR 0000.24A	RES USE CODE 501									
	110	00	110								
BD OF TRUSTEES OF ELIZABETH TWP PARCEL-ID 04-032-1310.000	18-02-17 PT CEN SE 0000.25A	USE CODE 630									
	180	00	180								
BRIDGES, LEON ROUTE 2 PEDRO, OHIO 45659 PARCEL-ID 04-032-1400.000	18-02-17 PT CEN SE 0000.60A	RES USE CODE 511									
	1,260	2,590	3,850								
	HOMESITE VALUE LISTED BELOW										
	1,260	2,590	3,850								
SHARP, ROSE ETAL RT 1 BOX 57-A PEDRO, OHIO 45659 PARCEL-ID 04-032-1500.000	18-02-17 10 PT NE W OF PARSONAGE 0000.12A	RES USE CODE 511									
	1,240	4,540	5,780								
	HOMESITE VALUE LISTED BELOW										
	1,240	4,540	5,780								
BRIDGES, GARY RAY ROUTE 1 PEDRO, OHIO 45659 PARCEL-ID 04-032-1600.000	18-02-17 PT CEN SE 0001.00A	RES USE CODE 511									
	1,510	1,580	3,090								
HUTCHINSON, HUEY & SARAH PEDRO, OHIO PARCEL-ID 04-032-1700.000	18-02-17 PT CEN SE 0000.75A	RES USE CODE 511									
	1,400	1,330	2,730								
	HOMESITE VALUE LISTED BELOW										
	1,400	1,330	2,730								
OSBORNE, JACK MARTIN & DEBORAH 1537 S. 5TH ST. IRONTON, OH. PARCEL-ID 04-032-1800.000	18-02-17 PT NE SE 0001.25A	RES USE CODE 501									
	440	00	440								
WILSON, LOU C/O AUDREY KLINE 208 ORCHARD ST. COAL GROVE, OHIO 45638	18-02-17 W SIDE NE SE 0000.75A	RES USE CODE 501									
	260	00	260								

Gary R. & Sharon Spears - Christopher A. Sanders <sup>WD</sup>

TAX RATE 36.10  
A/R RED FACTOR 10.0544  
OTH RED FACTOR 10.1979

LAWRENCE  
TAX DISTRICT

GENERAL TAX LIST AND DUPLICATE OF REAL AND PUBLIC UTILITY PROPERTY  
COUNTY REAL ESTATE TAXES AND SPECIAL ASSESSMENTS  
04-ELIZABETH-ROCK HILL S.D.

TAX YEAR 1991  
INTEREST RATE  
PAGE NO 328

12/28/91

OWNER'S NAME MAILING ADDRESS	DESCRIPTION			TAXES CHARGED	DECEMBER TAXES	PENALTY	JUNE TAXES	PENALTY	TOTAL DELINQUENT	C.D. DATE	MEMO
	LAND	IMPROVEMENTS	TOTAL VALUE								
PARCEL-ID 04-033-0100.000											
BROWN, BRINTON J. 205 CROSS ST. OAK HILL, OHIO 45656 PARCEL-ID 04-033-0200.000	18-02-17 NE PT NE SE 0001.00A	RES USE CODE 511									
	880	1,370	2,250								
SMITH, DORA I LIFE ESTATE GERO GE E. BAILEY REMAINDER C/O DORA SMITH P.O. BOX 142 PEDRO, OHIO 45659 VOL 451 PG 115 PARCEL-ID 04-033-0300.000	18-02-17 CEN PT SE 1/4 0000.41A	RES USE CODE 540									
	610	00	610								
WILSON, LOU C/O AUDREY KLINE 208 ORCHARD ST. COAL GROVE, OHIO 45638 PARCEL-ID 04-033-0400.000	18-02-17 PT NE SE 0003.00A	RES USE CODE 501									
	320	00	320								
SHOPE, GREGORY & VINETA ROUTE 1 BOX 50 PEDRO, OHIO 45659 VOL 552 PG 53 PARCEL-ID 04-033-0500.000	18-02-17 PT NE SE 0001.00A	RES USE CODE 501									
	350	00	350								
LAWSON, ESSIE M. LIFE ESTATE C/O V. W. LAWSON 511 SANDLEWOOD DRIVE VENICE, FL. 34293 PARCEL-ID 04-033-0600.000	18-02-17 S PT NE SE 0008.60A	RES USE CODE 501									
	910	00	910								
	HOMESITE VALUE LISTED BELOW										
DELONG, JAMES & PATRICIA P.O. BOX 62 PEDRO, OHIO 45659 PARCEL-ID 04-033-0700.000	18-02-17 PT NE SE 0012.03A	AGR USE CODE 100									
	1,390	00	1,390								
WILSON, LOU C/O AUDREY KLINE 208 ORCHARD ST. COAL GROVE, OHIO 45638 PARCEL-ID 04-033-0800.000	18-02-17 PT NE SE 0001.00A	RES USE CODE 501									
	350	00	350								
GLAXNER, RUDY RT. 1, BOX 51 PEDRO, OHIO PARCEL-ID 04-033-0900.000	18-02-17 S SIDE NE SE 0008.20A AUV 200	AGR USE CODE 100									
		00	200								
CLARK, JOHN E. & JUANITA G. 824 MARION PIKE COAL GROVE, OHIO 45638 PARCEL-ID 04-033-1000.000	18-02-17 S SIDE NE SE PT 0001.00A	RES USE CODE 511									
	530	1,120	1,650								
STATE OF OHIO	18-2-17 SW WND NE SE (SURVEY-1										

Larry A + Kathy L. Noel -



TAX YEAR 1991  
INTEREST RATE  
PAGE NO 329

J.D. Kulbeth —

TAX YEAR 1991  
INTEREST RATE  
PAGE NO 330

1.11 AC 0300.00L

0.25 Ac 0300,007  
Rt 1  
Pedro, O.  
Sherry Bruce -  
Rt 1 Pedro

0300.008 10,029c.

Alex + Quaxitz Donly-

Eda Sherry Bruce -  
Rt. Pedro

David Juarez Miller



TAX YEAR 1991  
INTEREST RATE  
PAGE NO 331

[illegible]

TAX YEAR 1991  
INTEREST RATE  
PAGE NO 332

[illegible]



TAX RATE 36.10  
A/R RED FACTOR 10.0544  
OTH RED FACTOR 10.1979

LAWRENCE  
TAX DISTRICT

GENERAL TAX LIST AND DUPLICATE OF REAL AND PUBLIC UTILITY PROPERTY  
COUNTY REAL ESTATE TAXES AND SPECIAL ASSESSMENTS  
04-ELIZABETH-ROCK HILL S.D.

TAX YEAR 1991  
INTEREST RATE  
PAGE NO 333

12/28/91

OWNER'S NAME MAILING ADDRESS	DESCRIPTION			TAXES CHARGED	DECEMBER TAXES	PENALTY	JUNE TAXES	PENALTY	TOTAL DELINQUENT	C.D. DATE	MEMO
	LAND	IMPROVEMENTS	TOTAL VALUE								
BRIDGES, CHESTER JR. & CLARICE RT. 1 BOX 133A PEDRO, OH. PARCEL-ID 04-034-1200.000	18-02-17 E PT SE 0001.05A	RES USE CODE 501	110								
SHOPE, CHARLES W. & KATHY RT. 1 BOX 130 PEDRO, OHIO 45659 VOL 553 PG 5 9 PARCEL-ID 04-034-1300.000	18-02-17 PT E PT SE 0000.03A	RES USE CODE 501	110								
NELSON, JACK V. JR. & SHAROLYN RT. 1, BOX 133B PEDRO, OHIO 45659 PARCEL-ID 04-034-1400.000	18-02-17 W PT SE 0003.71A	RES USE CODE 501	390								
BRIDGES, CHESTER JR & CLARICE RT. 1 BOX 133A PEDRO, OHIO 45659 PARCEL-ID 04-034-1500.000	18-02-17 CEN PT SE 0002.72A	RES USE CODE 501	280								
SHOPE, CHARLES W. & KATHY RT. 1 BOX 130 PEDRO, OHIO 45659 VOL 553 PG 5, 9 PARCEL-ID 04-034-1600.000	18-02-17 PT CEN SE 0000.01A	RES USE CODE 501	110								
SHOPE, CHARLES ETAL C/O SANDRA BOYLE C/O SANDRA BOYLE P.O. BOX 224 DESHLER, OHIO 43516 PARCEL-ID 04-034-1800.000	18-02-18 E1/2 NW1/4 NW1/4 & SW 1/2 NE1/4 NW1/4 0009.18A	RES USE CODE 511 HOMESITE VALUE LISTED BELOW 700	2,820 1,960								
HOWELL, JAMES H. & ELOISE N. RT. 1 BOX 324 SOUTH POINT, OHIO 45680 PARCEL-ID 04-035-0100.000	18-02-18 PT 0013.00A	AGR USE CODE 100 AUV 320	320								
DELONG, MARIA L. LOT 32 EASTLAND ACRES DESHLER, OHIO 43516 PARCEL-ID 04-035-0101.000	18-02-18 PT 0001.00A	RES USE CODE 501	530								
TONNEY, DONALD LEE P.O. BOX 62 PEDRO, OHIO 45659 45659 PARCEL-ID 04-035-0102.000	18-02-18 PT E1/2 NW1/4 & SW1/2 NE1/4 NW1/4 0001.00A	RES USE CODE 501	180								
DELONG, PATRICIA & DORIS RR 1, BOX 94-B PEDRO, OHIO 45659	18-02-18 PT 0002.55A	RES USE CODE 511									

TAX RATE 36.10  
A/R RED FACTOR 10.0544  
OTH RED FACTOR 10.1979

LAWRENCE  
TAX DISTRICT

GENERAL TAX LIST AND DUPLICATE OF REAL AND PUBLIC UTILITY PROPERTY  
COUNTY REAL ESTATE TAXES AND SPECIAL ASSESSMENTS  
04-ELIZABETH-ROCK HILL S.D.

TAX YEAR 1991  
INTEREST RATE  
PAGE NO 334

12/28/91

OWNER'S NAME MAILING ADDRESS	DESCRIPTION			TAXES CHARGED	DECEMBER TAXES	PENALTY	JUNE TAXES	PENALTY	TOTAL DELINQUENT	C.D. DATE	MEMO
	LAND	IMPROVEMENTS	TOTAL VALUE								
PARCEL-ID 04-035-0103.000		680	00	680							
11-15-91 77.71											
ROOF, HAROLD JR. AND TERRY P.O. BOX 257 HAMLER, OHIO 43524 PARCEL-ID 04-035-0104.000	18-02-18 PT 0001.50A	RES USE CODE 511	700								
MCCALL, DOUGLAS ALLEN, TAMMY J EAN, & TONYA RAE C/O TONYA BRANDSETTER 209 DAN BURY DR. W. JEFFERSON, OHIO 43162 PARCEL-ID 04-035-0105.000	18-02-18 PT 0007.77A	RES USE CODE 501	670								
KOSMOS CEMENT COMPANY, A KENTU CKY GENERAL PARTNERSHIP C/O REAL ESTATE TAX SERVICE 9171 CAPITAL OF TX HWY N BOWIE BLDG STE 110 AUSTIN TX 78759 PARCEL-ID 04-035-0200.000	18-02-18 W1/2 NW1/4 NW1/4 & SW 1/4 NW1/4 & SE1/4 NW 1/4 N & 0078.10A	IND USE CODE 300	5,730								
BOLL, ANTHONY & RUBY RT. 1 BOX 83A PEDRO, OH. 45659 PARCEL-ID 04-035-0300.000	18-02-18 PT SE NW UND 1/6 EACH 0022.90A	AGR USE CODE 100 AUV 1,240	1,240								
DALTON, CLARENCE ET AL RT. 1 BOX 32 PEDRO, OHIO 45659 PARCEL-ID 04-035-0500.000	18-02-18 NE COR NE NW 0020.00A	AGR USE CODE 101 HOMESITE VALUE LISTED BELOW 580	3,900 1,840								Clarance's 43 Intony's Dalton, Leroy A. Et-Al
LAWRENCE CO. FISH & GAME PROTE C/O CECIL DALTON C/O JAN SCHWEICKART 1622 NORTH 2ND STREET IRONTON, OHIO 45638 PARCEL-ID 04-035-0600.000	18-02-18 PT NE NE 0001.00A	RES USE CODE 501	180								
KOSMOS CEMENT COMPANY, A KENTU CKY GENERAL PARTNERSHIP C/O REAL ESTATE TAX SERVICE 9171 CAPITAL OF TX HWY N BOWIE BLDG. STE 110 AUSTIN, TX 78759 PARCEL-ID 04-035-0700.000	18-02-18 PT NW1/4 NE1/4 & PT N E1/4 NE1/4 & PT SW1/4 NE1/4 L Y 0062.00A	IND USE CODE 300	4,560								
BOLL, ANTHONY & RUBY RT. 1 BOX 83A PEDRO, OH. 45659 PARCEL-ID 04-035-0800.000	18-02-18 PT NE & PT SE 0092.60A	AGR USE CODE 100 AUV 2,990	2,990								



[illegible][illegible]



TAX RATE 36.10  
A/R RED FACTOR 10.0544  
OTH RED FACTOR 10.1979

LAWRENCE  
TAX DISTRICT

GENERAL TAX LIST AND DUPLICATE OF REAL AND PUBLIC UTILITY PROPERTY  
COUNTY REAL ESTATE TAXES AND SPECIAL ASSESSMENTS  
04-ELIZABETH-ROCK HILL S.D.

TAX YEAR 1991  
INTEREST RATE  
PAGE NO 337

12/28/91

OWNER'S NAME MAILING ADDRESS	DESCRIPTION			TAXES CHARGED	DECEMBER TAXES	PENALTY	JUNE TAXES	PENALTY	TOTAL DELINQUENT	C.D. DATE	MEMO
	LAND	IMPROVEMENTS	TOTAL VALUE								
BLOWING ROCK, NC 28605 PARCEL-ID 04-036-0100.000	00	00	00								
09-03-91 TRNSF TO 04-036-0100.000		HAILEY, MICHAEL IRVIN									
DETROIT, TOLEDO & Ironton RAIL PARCEL-ID 04-036-0105.000	18-02-18 0007.15A	P/U USE CODE	870								
	750	00	750								
BOLL, ANTHONY R 1 PEDRO, OHIO 45659 PARCEL-ID 04-036-0200.000	18-02-18 E1/2 SW 0067.16A AUV 2,570	AGR USE CODE	101								
		1,070	3,640								
ROBINSON, RONALD & CONNIE R 1 PEDRO, OHIO PARCEL-ID 04-036-0300.000	18-02-18 NW PT 0009.22A	RES USE CODE	511								
	1,560	3,920	5,480								
		HOMESITE VALUE LISTED BELOW									
	700	3,920	4,620								
GANNON, LESTER KITTS HILL, OHIO PARCEL-ID 04-036-0400.000	18-02-18 NW PT 0000.86A	RES USE CODE	511								
	600	4,200	4,800								
BRUCE, MARY ALENE 1408 S.2ND. ST Ironton, OHIO 45638 PARCEL-ID 04-036-0500.000	18-02-18 E1/2 SW PT 0000.58A	RES USE CODE	501								
	420	00	420								
HACKWORTH, ROY & MADOLYN R 1 PEDRO, OHIO PARCEL-ID 04-036-0600.000	18-02-18 PT CEN E PT NW SE W1/2 0004.35A	RES USE CODE	511								
	1,300	70	1,370								
HACKWORTH, MARJORIE MAGDALENE RT. 1 BOX 99 PEDRO, OHIO 45659 45659 PARCEL-ID 04-036-0700.000	18-02-18 PT CEN E PT NW SW W1/2 0001.00A	RES USE CODE	511								
	700	1,510	2,210								
		HOMESITE VALUE LISTED BELOW									
	700	1,510	2,210								
BROHARD MINING & DEVELOPMENT INC. P.O. BOX 6 PEDRO, OHIO PARCEL-ID 04-036-0900.000	18-02-19 WHOLE LESS 576.63A 0045.20A	AGR USE CODE	100								
	3,660	00	3,660								
LEWIS, CENA LIFE EST C/O GERALD LEWIS RT. 1 BOX 109 PEDRO, OHIO	18-02-19 PT 0020.03A	AGR USE CODE	101								
	2,690	400	3,090								

Earl Michael & Terry Bruce

TAX RATE 36.10  
A/R RED FACTOR 10.0544  
OTH RED FACTOR 10.1979

LAWRENCE  
TAX DISTRICT

GENERAL TAX LIST AND DUPLICATE OF REAL AND PUBLIC UTILITY PROPERTY  
COUNTY REAL ESTATE TAXES AND SPECIAL ASSESSMENTS  
04-ELIZABETH-ROCK HILL S.D.

TAX YEAR 1991  
INTEREST RATE  
PAGE NO 338

12/28/91

OWNER'S NAME MAILING ADDRESS	DESCRIPTION			TAXES CHARGED	DECEMBER TAXES	PENALTY	JUNE TAXES	PENALTY	TOTAL DELINQUENT	C.D. DATE	MEMO
	LAND	IMPROVEMENTS	TOTAL VALUE								
PARCEL-ID 04-036-1000.000		HOMESITE VALUE LISTED BELOW									
		130	400								
			530								
CLARK, JOHN & JUANITA 824 MARION PIKE COAL GROVE, OHIO 45638 PARCEL-ID 04-036-1100.000	18-02-19 PT SE PT SE 0005.04A	RES USE CODE	501								
	540	00	540								
BROHARD MINING & DEVELOPMENT INC. RT. 1 P.O. BOX 6 PEDRO, OHIO PARCEL-ID 04-036-1200.000	18-02-19 PT 0011.30A	AGR USE CODE	100								
	890	00	890								
BROHARD MINING & DEVEL., INC. P.O. BOX 6 PEDRO, OHIO 45659 PARCEL-ID 04-036-1300.000	18-02-19 PT SE PT SEC SURFACE RIGHTS ONLY 0034.50A	AGR USE CODE	100								
	3,990	00	3,990								
HAAS, DONALD C & ROBERT W 1610 CHARLOTTE ST Ironton, OHIO 45638 PARCEL-ID 04-036-1600.000	18-2-19 IN W PT NE AGR USE CODE	100									
	00	00	00								
02-08-91 CMBN TO 04-036-1600.000		HAAS, DONALD C & ROBERT W									
HAAS, DONALD C & MARY JEANNE 1555 CHARLOTTE ST Ironton, OHIO 45638 VOL 560 PG 208 PARCEL-ID 04-036-1600.000	18-2-19 IN W PT NE 35.20AC SUF ACE & MINERALS AUV 860	AGR USE CODE	100								
		00	860								
08-09-91 TRNSF FROM 04-036-1600.000		HAAS, DONALD C & ROBERT W									
HAAS, DONALD C & ROBERT W 1610 CHARLOTTE ST Ironton, OHIO 45638 COMBINE, 2-8-91 PARCEL-ID 04-036-1600.000	18-2-19 IN W PT NE 35.20AC SUF ACE & MINERALS AGR USE CODE	100									
	00	00	00								
02-08-91 CMBN FROM 04-036-1600.000		HAAS, DONALD C & ROBERT W									
02-08-91 CMBN FROM 04-085-0500.000		HAAS, DONALD ET AL									
08-09-91 TRNSF TO 04-036-1600.000		HAAS, DONALD C & MARY JEA									
HAAS, DONALD C & ROBERT W 1610 CHARLOTTE ST. Ironton, OHIO 45638-000 PARCEL-ID 04-036-1700.000	18-02-19 N PT N 1/2 SEC LESS 51.31 0077.03A	AGR USE CODE	101								
	00	00	00								
08-09-91 TRNSF TO 04-036-1700.000		HAAS, DONALD C & MARY JEA									
HAAS, DONALD C & MARY JEANNE 1555 CHARLOTTE ST Ironton, OHIO 45638-000 VOL 560 PG 208	18-02-19 N PT N 1/2 SEC LESS 5 1.31 & 4.64AC BAL= 72.39ACRES AUV	AGR USE CODE	101								

4.01 Ac 036-1700.003  
Reed, Robert & Cheryl

04-036-1700



TAX RATE 36.10  
A/R RED FACTOR 10.0544  
OTH RED FACTOR 10.1979

LAWRENCE  
TAX DISTRICT

GENERAL TAX LIST AND DUPLICATE OF REAL AND PUBLIC UTILITY PROPERTY  
COUNTY REAL ESTATE TAXES AND SPECIAL ASSESSMENTS  
04-ELIZABETH-ROCK HILL S.D.

TAX YEAR 1991  
INTEREST RATE  
PAGE NO 339

12/28/91

OWNER'S NAME MAILING ADDRESS	DESCRIPTION			TAXES CHARGED	DECEMBER TAXES	PENALTY	JUNE TAXES	PENALTY	TOTAL DELINQUENT	C.D. DATE	MEMO
	LAND	IMPROVEMENTS	TOTAL VALUE								
PARCEL-ID 04-036-1700.000	2,630	1,230	3,860								
	HOMESITE VALUE LISTED BELOW										
10-25-91 SPLIT FROM 04-036-1700.000	850	1,230	2,080								
NNE	HAAS, DONALD C & MARY JEA										
HAAS, DONALD C & MARY JEANNE	18-02-19 N PT N 1/2 SEC										
1555 CHARLOTTE ST	LESS 51.31										
IRONTON, OHIO	0077.03A	AGR USE CODE 101									
VOL 560 PG 208											
PARCEL-ID 04-036-1700.000	00	00	00								
08-09-91 TRNSF FROM 04-036-1700.000	HAAS, DONALD C & ROBERT W										
10-25-91 SPLIT TO 04-036-1700.000	HAAS, DONALD C & MARY JEA										
NNE											
10-25-91 SPLIT TO 04-036-1700.001	BOLES, MACK III & SHERRY										
10-25-91 SPLIT TO 04-036-1700.002	MATHENY, ROGER & MARGARET										
BOLES, MACK III & SHERRY	18-02-19 N PT N 1/2 SEC PT 2.6										
RT 1	4ACRES										
PEDRO, OHIO	45659	AGR USE CODE 101									
VOL 561 PG 785											
PARCEL-ID 04-036-1700.001	910	00	910								
10-25-91 SPLIT FROM 04-036-1700.000	HAAS, DONALD C & MARY JEA										
NNE											
MATHENY, ROGER & MARGARET	18-02-19 N PT N 1/2 SEC PT 2.0										
RT 1 BOX 111	0ACRES										
PEDRO, OHIO	45659	AGR USE CODE 101									
VOL 561 PG 787											
PARCEL-ID 04-036-1700.002	860	00	860								
10-25-91 SPLIT FROM 04-036-1700.000	HAAS, DONALD C & MARY JEA										
NNE											
SETTLE, HUBERT M. & PATRICIA A	18-2-19 PT N PT N1/2 W1/2 LESS										
RT. 1, BOX 108 1/2	6.20A. BAL.14.98	AGR USE CODE 100									
PEDRO, OHIO	45659										
PARCEL-ID 04-036-1800.000	1,310	00	1,310								
SETTLE, HUBERT M. & PATRICIA A	18-2-19 PT N PT N1/2 W1/2 PT										
RT. 1, BOX 108 1/2	0.70ACS.	RES USE CODE 511									
PEDRO, OHIO	45659										
PARCEL-ID 04-036-1800.001	670	9,400	10,070								
BOLL, ANTHONY	18-02-19 PT. N PT. N1/2 W1/2										
ROUTE 1 BOX 83 A	0015.13A	AGR USE CODE 100									
PEDRO OHIO	45659										
PARCEL-ID 04-036-1801.000	1,160	00	1,160								
NOBLE, WILLIAM L. & NELLIE	18-02-19 PT SEC										
RT. 1	0000.85A	RES USE CODE 511									

TAX RATE 36.10  
A/R RED FACTOR 10.0544  
OTH RED FACTOR 10.1979

LAWRENCE  
TAX DISTRICT

GENERAL TAX LIST AND DUPLICATE OF REAL AND PUBLIC UTILITY PROPERTY  
COUNTY REAL ESTATE TAXES AND SPECIAL ASSESSMENTS  
04-ELIZABETH-ROCK HILL S.D.

TAX YEAR 1991  
INTEREST RATE  
PAGE NO 340

12/28/91

OWNER'S NAME MAILING ADDRESS	DESCRIPTION			TAXES CHARGED	DECEMBER TAXES	PENALTY	JUNE TAXES	PENALTY	TOTAL DELINQUENT	C.D. DATE	MEMO
	LAND	IMPROVEMENTS	TOTAL VALUE								
PEDRO, OHIO 45659											
PARCEL-ID 04-037-0100.000	670	1,400	2,070								
	HOMESITE VALUE LISTED BELOW										
	670	1,400	2,070								
COLLINS, O C & C E	18-02-19 PT SW SE										
1005 KEMP LANE	0013.60A	AGR USE CODE 100									
IRONTON, OHIO	AUV										
PARCEL-ID 04-037-0200.000	330	00	330								
ROBINSON, FRANCES	18-02-19 PT SEC										
RT. 1 BOX 177	0000.40A	RES USE CODE 511									
PEDRO, OHIO 45659 45659											
VOL 544 PG 169	320	280	600								
PARCEL-ID 04-037-0300.000											
MILLER, BOBBY	18-02-19 PT SEC										
RT. 1 BOX 114	0001.07A	RES USE CODE 511									
PEDRO, OHIO 45659											
PARCEL-ID 04-037-0400.000	820	4,100	4,920								
	HOMESITE VALUE LISTED BELOW										
	820	4,100	4,920								
BRUCE, EARL & SAVANNAH	18-02-19 PT SEC										
C/O EARL BRUCE	0001.04A	RES USE CODE 511									
RT. 1 BOX 112	810	4,340	5,150								
PEDRO, OHIO 45659											
PARCEL-ID 04-037-0500.000	810	4,340	5,150								
	HOMESITE VALUE LISTED BELOW										
UNITED STATES OF AMERICA	18-02-19 PT SEC										
WASHINGTON, D C	0177.60A	USE CODE 600									
PARCEL-ID 04-037-0600.000	12,430	00	12,430								
JOSEPH, ROBERT	18-02-19 PT NW										
R 1	0060.00A	AGR USE CODE 101									
PEDRO, OHIO											
PARCEL-ID 04-037-0700.000	7,970	6,740	14,710								
	HOMESITE VALUE LISTED BELOW										
	850	6,740	7,590								
ROBINSON, GLENN & NANCY	18-02-19										
RT. 1	0001.31A	RES USE CODE 511									
PEDRO, OHIO 45659											
PARCEL-ID 04-037-0701.000	1,020	5,850	6,870								
	HOMESITE VALUE LISTED BELOW										
	1,020	5,850	6,870								
HACKWORTH, ROY	18-02-19 PT SEC										
R 1	LESS NE PT 1.52A										
PEDRO, OHIO	0028.93A	AGR USE CODE 100									
PARCEL-ID 04-037-0800.000	2,810	00	2,810								
MCCORMICK, ROSALYN & STEWART, CHARLES M. JR.	18-02-19 PT SEC NE PT										
RT. 1, BOX 106	0001.52A	RES USE CODE 501									
PEDRO, OH. 45659 45659	1,050	00	1,050								



OWNER'S NAME MAILING ADDRESS		DESCRIPTION			TAXES CHARGED	DECEMBER TAXES	PENALTY	JUNE TAXES	PENALTY	TOTAL DELINQUENT	C.D. DATE	MEMO
		LAND	IMPROVEMENTS	TOTAL VALUE								
PARCEL-ID 04-037-0801.000												
MCCALL, WANDA J. NICELY	RT. 1 BOX 116	18-02-19 PT SEC	0001.13A RES USE CODE 540									
PEDRO, OHIO 45659												
PARCEL-ID 04-037-0900.000												
05-20-91 SPLIT TO	04-037-0900.000	MCCALL, WANDA J. NICELY										
05-20-91 SPLIT TO	04-037-0900.001	NICELY, ALVIN C & LISA A										
MCCALL, WANDA J. NICELY												
RT. 1 BOX 116												
BAL=0.89ACRES												
RES USE CODE 540												
PARCEL-ID 04-037-0900.000												
		750	00	750								
05-20-91 SPLIT FROM 04-037-0900.000 MCCALL, WANDA J. NICELY												
NICELY, ALVIN C & LISA A												
RT 1 PRICKLEY ASH RD												
PEDRO, OHIO 45659												
VOL 553 PG 777												
PARCEL-ID 04-037-0900.001												
		370	00	370								
05-20-91 SPLIT FROM 04-037-0900.000 MCCALL, WANDA J. NICELY												
FIRST FEDERAL SAVINGS & LOAN ASSOCIATION												
415 CENTER ST.												
IRONTON, OHIO 45638												
PARCEL-ID 04-037-1000.000												
		3,540	5,480	9,020								
JENKINS, BONNIE ANN & CHAS												
R 1												
0004.00A RES USE CODE 501												
PEDRO, OHIO 45659												
PARCEL-ID 04-037-1100.000												
		420	00	420								
LEWIS, GERALD ELBERT & JUANITA												
RT. 1 BOX 109												
PEDRO, OHIO												
PARCEL-ID 04-037-1400.000												
		1,120	4,450	5,570								
HOMESITE VALUE LISTED BELOW												
		770	4,450	5,220								
HACKWORTH, ROY												
R 1												
0006.00A RES USE CODE 501												
PEDRO, OHIO												
PARCEL-ID 04-037-1500.000												
		530	00	530								
STAMPER, ELIZA												
RT. 1 BOX 110												
PEDRO, OHIO 45659												
PARCEL-ID 04-037-1600.000												
		1,120	1,680	2,800								
HOMESITE VALUE LISTED BELOW												
		770	1,680	2,450								
ROBINSON, FRANCES												
18-2-19 PT SEC LESS 19.80A. BA												

[illegible]



TAX RATE 36.10  
A/R RED FACTOR 10.0544  
OTH RED FACTOR 10.1979

LAWRENCE  
TAX DISTRICT

GENERAL TAX LIST AND DUPLICATE OF REAL AND PUBLIC UTILITY PROPERTY  
COUNTY REAL ESTATE TAXES AND SPECIAL ASSESSMENTS  
04-ELIZABETH-ROCK HILL S.D.

12/28/91

TAX YEAR 1991  
INTEREST RATE  
PAGE NO 343

OWNER'S NAME MAILING ADDRESS	DESCRIPTION			TAXES CHARGED	DECEMBER TAXES	PENALTY	JUNE TAXES	PENALTY	TOTAL DELINQUENT	C.D. DATE	MEMO
	LAND	IMPROVEMENTS	TOTAL VALUE								
P.O. BOX 6 PEDRO, OHIO 45659 PARCEL-ID 04-038-0300.000		SURFACE RIGHTS ONLY 0073.03A AGR USE CODE 100									
	5,620	00	5,620								
HAAS, DONALD C & ROBERT W 1610 CHARLOTTE ST. IRONTON, OHIO 45638-0000 Y PARCEL-ID 04-038-0500.000		18-2-20 NW COR NW NW AGR USE CODE 101									
	00	00	00								
08-09-91 TRNSF TO 04-038-0500.000		HAAS, DONALD C & MARY JEA									
HAAS, DONALD C & MARY JEANNE 1555 CHARLOTTE ST IRONTON, OHIO 45638-0000 VOL 560 PG 208 PARCEL-ID 04-038-0500.000		18-2-20 NW COR NW NW <i>624 AC</i> AGR USE CODE 101									
	AUV 910	320	1,230								
08-09-91 TRNSF FROM 04-038-0500.000		HAAS, DONALD C & ROBERT W									
HAAS, DONALD & MARY JEANNE 1555 CHARLOTTE ST IRONTON, OHIO 45638-0000 VOL 560 PG 208 PARCEL-ID 04-038-0600.000		18-2-20 IN NW PT SEC <i>87.00 AC</i> AGR USE CODE 101									
	AUV 3,110	250	3,360								
08-09-91 TRNSF FROM 04-038-0600.000		HAAS, DONALD C & ROBERT W									
HAAS, DONALD C & ROBERT W 1610 CHARLOTTE ST. IRONTON, OHIO 45638-0000 PARCEL-ID 04-038-0600.000		18-2-20 IN NW PT SEC AGR USE CODE 101									
	00	00	00								
08-09-91 TRNSF TO 04-038-0600.000		HAAS, DONALD & MARY JEANN									
KELLEY, WILLIAM F., JR. & JOAN N LIFE EST RT. 1 BOX 124 PEDRO, OHIO 45659 PARCEL-ID 04-038-0800.000		18-02-19 IN W1/2 NE & E1/2 NW 0036.90A AGR USE CODE 100									
	4,930	00	4,930								
ISON, NORMAN DOUGLAS RT. 1 BOX 58 1/2 PEDRO, OHIO 45659 PARCEL-ID 04-038-0900.000		18-02-20 IN W1/2 NE & E1/2 NW 0024.70A AGR USE CODE 100									
	2,850	00	2,850								
STAPLETON, ROBERT & PENNY ROUTE 3 BOX 164A PEDRO, OHIO 45659 VOL 557 PG 579 PARCEL-ID 04-038-1000.000		18-02-20 IN NE NW 0029.64A AGR USE CODE 101									
	4,270	4,470	8,740								
04-22-91 TRNSF FROM 04-038-1000.000		HOMESITE VALUE LISTED BELOW 850 4,470 5,320 CARPENTER, MARIETTA ET A									

TAX RATE 36.10  
A/R RED FACTOR 10.0544  
OTH RED FACTOR 10.1979

LAWRENCE  
TAX DISTRICT

GENERAL TAX LIST AND DUPLICATE OF REAL AND PUBLIC UTILITY PROPERTY  
COUNTY REAL ESTATE TAXES AND SPECIAL ASSESSMENTS  
04-ELIZABETH-ROCK HILL S.D.

12/28/91

TAX YEAR 1991  
INTEREST RATE  
PAGE NO 344

OWNER'S NAME MAILING ADDRESS	DESCRIPTION			TAXES CHARGED	DECEMBER TAXES	PENALTY	JUNE TAXES	PENALTY	TOTAL DELINQUENT	C.D. DATE	MEMO
	LAND	IMPROVEMENTS	TOTAL VALUE								
CARPENTER, MARIETTA ET AL C/O PHYLIS WISE C/O C. MOORE 422 DELAWARE ST. IRONTON, OH. 45638-0000 PARCEL-ID 04-038-1000.000		18-02-20 IN NE NW 0029.64A AGR USE CODE 101									
	00	00	00								
04-22-91 TRNSF TO 04-038-1000.000		STAPLETON, ROBERT & PENNY									
AMERICAN OLEAN TILE CO. 675 CALIFORNIA RD. QUAKERTOWN, PA. 18951-0000 PARCEL-ID 04-038-1100.000		18-02-20 S END W1/2 NE & W END W1/2 SE 0043.95A AGR USE CODE 100									
	5,080	00	5,080								
UNITED STATES OF AMERICA PARCEL-ID 04-038-1105.000		18-02-20 E 1/2 SE & S PT NE 0100.00A USE CODE 600									
	7,000	00	7,000								
UNITED STATES OF AMERICA PARCEL-ID 04-038-1110.000		-00-00 SW 1/2 SE 0060.00A USE CODE 600									
	4,200	00	4,200								
BOWLING, JESSE & PAULINE SPEAR R 1 BOX 127 PEDRO, OHIO PARCEL-ID 04-038-1200.000		18-02-20 N END E1/2 NW 0060.00A AGR USE CODE 101									
	6,510	9,580	16,090								
	1,660	9,580	11,240								
BARE, MINNIE GRACE RT. 2 PEDRO, OHIO PARCEL-ID 04-038-1400.000		18-02-21 9 AUD PLAT 1900 0004.83A RES USE CODE 511									
	2,170	6,370	8,540								
	1,510	6,370	7,880								
CAMBRIA PRODUCTS CO. 225 S. FRONT ST. OAK HILL, OHIO 45656 PARCEL-ID 04-038-1405.000		18-2-21 PT. COLD D.T. & I. R. RY.) 5.63ACS. IND USE CODE 300									
	AUV 10	00	10								
CARMON, DAVID H. & DORA M. P.O. BOX 22 PEDRO, OHIO 45651 VOL 550 PG 103 PARCEL-ID 04-038-1500.000		18-02-21 7 70 ON PIKE AUD PLAT 1900 0001.26A RES USE CODE 599									
	460	180	640								
CARMON, DAVID H. & DORA M. P.O. BOX 22 PEDRO, OHIO 45659 VOL 550 PG 103 PARCEL-ID 04-038-1501.000		18-02-21 7 PT AUD PLAT 1900 0000.24A RES USE CODE 511									
	720	10,710	11,430								



TAX RATE 36.10  
A/R RED FACTOR 10.0544  
OTH RED FACTOR 10.1979

LAWRENCE  
TAX DISTRICT

GENERAL TAX LIST AND DUPLICATE OF REAL AND PUBLIC UTILITY PROPERTY  
COUNTY REAL ESTATE TAXES AND SPECIAL ASSESSMENTS  
04-ELIZABETH-ROCK HILL S.D.

12/28/91

TAX YEAR 1991  
INTEREST RATE  
PAGE NO 345

OWNER'S NAME MAILING ADDRESS	DESCRIPTION			TAXES CHARGED	DECEMBER TAXES	PENALTY	JUNE TAXES	PENALTY	TOTAL DELINQUENT	C.D. DATE	MEMO
	LAND	IMPROVEMENTS	TOTAL VALUE								
CAMBRIA PRODUCTS CO. 225 S. FRONT ST. OAK HILL, OHIO 45656 PARCEL-ID 04-038-1505.000	18-2-21 PEDRO BR. (OLD D.T. & I. R. RY.) 0.04ACS.	COM USE CODE 400									
	AUV										
	10	00	10								
KELLEY, CHESTER H. & VIRGINIA RT. 2 BOX 1KK PEDRO, OHIO 45659 PARCEL-ID 04-038-1600.000	18-02-21 LOT 10 PT AUD PLAT 190 0	0003.82A RES USE CODE 511									
	1,370	6,370	7,740								
	HOMESITE VALUE LISTED BELOW										
	880	6,370	7,250								
KELLEY, MINNIE O. RT. 2 BOX 1-K PEDRO, OHIO 45659 PARCEL-ID 04-038-1601.000	18-02-21 LOT 10 PT AUD PLAT 1900	0001.16A RES USE CODE 511									
	960	6,300	7,260								
	HOMESITE VALUE LISTED BELOW										
	960	6,300	7,260								
KELLEY, RONALD L. & LOUISE S. RT. 2 BOX 1L PEDRO, OHIO PARCEL-ID 04-038-1602.000	-00-00 LOT 10 PT AUD PLAT 1900 PT	0000.69A RES USE CODE 510									
	810	11,240	12,050								
CAMBRIA PRODUCTS CO. 225 S FRONT ST. OAK HILL, OHIO 45656 PARCEL-ID 04-038-1605.000	18-2-21 PT. (OLD D.T. & I. R. RY.) 0.76ACS.	RES USE CODE 500									
	AUV										
	10	00	10								
BD OF EDUCATION ELIZABETH TWP VOL 115 PG 127 PARCEL-ID 04-038-1610.000	18-2-21 PT E 1/2 NW ( PEDRO HI GH SCHOOL)	USE CODE 650									
	600	00	600								
UNITED STATES OF AMERICA PARCEL-ID 04-038-1615.000	18-02-21 N PT & S PT 0322.21A	USE CODE 600									
	22,540	00	22,540								
BOGGS, ROGER & PATRICIA RT. 2 BOX 1B PEDRO, OHIO 45659 PARCEL-ID 04-038-1700.000	18-02-21 10 PT AUD PLAT 1900 0000.99A	RES USE CODE 501									
	820	00	820								
BOGGS, ROGER & PATRICIA RT. 2 BOX 1B PEDRO, OHIO 45659 PARCEL-ID 04-038-1800.000	18-02-21 10 PT AUD PLAT 1900 0000.35A	RES USE CODE 511									
	300	8,580	8,880								
	HOMESITE VALUE LISTED BELOW										

TAX RATE 36.10  
A/R RED FACTOR 10.0544  
OTH RED FACTOR 10.1979

LAWRENCE  
TAX DISTRICT

GENERAL TAX LIST AND DUPLICATE OF REAL AND PUBLIC UTILITY PROPERTY  
COUNTY REAL ESTATE TAXES AND SPECIAL ASSESSMENTS  
04-ELIZABETH-ROCK HILL S.D.

12/28/91

TAX YEAR 1991  
INTEREST RATE  
PAGE NO 346

OWNER'S NAME MAILING ADDRESS	DESCRIPTION			TAXES CHARGED	DECEMBER TAXES	PENALTY	JUNE TAXES	PENALTY	TOTAL DELINQUENT	C.D. DATE	MEMO
	LAND	IMPROVEMENTS	TOTAL VALUE								
	300	8,580	8,880								
BD OF TR ELIZABETH TWP PEDRO, OHIO PARCEL-ID 04-039-0100.000	18-02-21 10 PT AUD PLAT 1900 0000.10A	USE CODE 630									
	250	2,700	2,950								
ROCK HILL LOCAL SCHOOL BD. IRONTON, OHIO PARCEL-ID 04-039-0110.000	18-02-21 NW 1/4 0013.98A	USE CODE 650									
	980	00	980								
HACKWORTH, EDMOND L. AND NANCY J. RT 1 BOX 52 PEDRO, OHIO 45659 PARCEL-ID 04-039-0200.000	18-02-21 11 AUD PLAT 1900 0003.50A	RES USE CODE 501									
	370	00	370								
BOWLING, JESSE & PAULINE SPEAR R 1 BOX 127 PEDRO, OHIO PARCEL-ID 04-039-0300.000	18-02-21 13 AUD PLAT 1900 0011.00A	AGR USE CODE 100									
	1,160	00	1,160								
BAILEY, GARY L. & KAY 207 MARGARET ST. SOUTH POINT, OHIO 45680 VOL 543 PG 621 PARCEL-ID 04-039-0400.000	18-02-21 14 PT AUD PLAT 1900 0000.48A	RES USE CODE 501									
	490	00	490								
ASHWORTH DONALD J, DREAMA K, GA RY & DEWANNA 064 C/O LAWRENCE FEDERAL SAVINGS & LOAN - SO. POINT BRANCH 404 SOLIDA ROAD SOUTH POINT, OHIO 45680 PARCEL-ID 04-039-0500.000	18-02-21 14 PT AUD PLAT 1900 0000.24A	COM USE CODE 400									
	660	00	660								
	HOMESITE VALUE LISTED BELOW										
DINGESS, PAULINE & MILLARD R. P.O. BOX 41 PEDRO, OHIO 45659 45659 VOL 549 PG 130 PARCEL-ID 04-039-0600.000	18-02-21 14 PT AUD PLAT 1900 0000.65A	RES USE CODE 511									
	1,370	2,170	3,540								
	HOMESITE VALUE LISTED BELOW										
	1,370	2,170	3,540								
ASHWORTH DONALD J, DREAMA K, GA RY & DEWANNA 064 C/O LAWRENCE FEDERAL SAVINGS & LOAN - SO. POINT BRANCH 404 SOLIDA ROAD SOUTH POINT, OHIO 45680 PARCEL-ID 04-039-0700.000	18-02-21 14 PT AUD PLAT 1900 0000.13A	COM USE CODE 499									
	370	19,880	20,250								
WALBRIANT, HUGH R. & L R 1 Vol 549 Pg 94 PEDRO, OHIO PARCEL-ID 04-039-0800.000 1596 Aud Recp	18-02-21 15 PT AUD PLAT 1900 0005.00A	RES USE CODE 501									
	560	00	560								



[illegible][illegible]



TAX RATE 36.10  
A/R RED FACTOR 10.0544  
OTH RED FACTOR 10.1979

LAWRENCE  
TAX DISTRICT

GENERAL TAX LIST AND DUPLICATE OF REAL AND PUBLIC UTILITY PROPERTY  
COUNTY REAL ESTATE TAXES AND SPECIAL ASSESSMENTS  
04-ELIZABETH-ROCK HILL S.D.

TAX YEAR 1991  
INTEREST RATE  
PAGE NO 349

12/28/91

OWNER'S NAME MAILING ADDRESS	DESCRIPTION			TAXES CHARGED	DECEMBER TAXES	PENALTY	JUNE TAXES	PENALTY	TOTAL DELINQUENT	C.D. DATE	MEMO
	LAND	IMPROVEMENTS	TOTAL VALUE								
RT. 1, BOX 5 PEDRO, OHIO 45659 PARCEL-ID 04-040-0600.000	0001.74A	RES USE CODE 511									
	1,650	12,680	14,330								
BARE, HELEN C/O HELEN BARE 603 NO. KENOVA RD. SOUTH POINT, OHIO 45680-0000 PARCEL-ID 04-040-0700.000	18-02-21 LOT 3 AUD PLAT 1900 0001.04A	RES USE CODE 511									
	1,580	740	2,320								
HAAS, DANNY L. & MARY J. STAR RT. IRONTON, OHIO 45638-0000 PARCEL-ID 04-040-0800.000	18-02-21 4 AUD PLAT 1900 0001.40A	RES USE CODE 511									
	1,890	6,160	8,050								
BESCO, STEPHEN & GLENNA BOX 22 PEDRO, OHIO 45659 PARCEL-ID 04-040-0900.000	18-2-21 5 AUD PLAT 1900 LESS 0 .30A. BAL.0.84ACS	RES USE CODE 511									
	740	00	740								
BESCO, STEPHEN RT. 1 BOX 3 PEDRO, OHIO 45659 \$28,000 SALE ON 5/24/85 PARCEL-ID 04-040-0900.001	18-2-21 5 AUDITOR PLAT 1900, N PT 0.30ACS.	RES USE CODE 511									
	840	7,700	8,540								
BESCO, STEPHEN & GLENNA C/O STEPHEN BESCO RT. 1 BOX 3 PEDRO, OHIO PARCEL-ID 04-040-1000.000	18-02-21 6 AUD PLAT 1900 0001.20A	RES USE CODE 511									
	1,720	14,110	15,830								
	1,720	14,110	15,830								
HAAS, DELIA & DANNY L. P. O. BOX 3 PEDRO, OHIO 45659 PARCEL-ID 04-040-1100.000	18-02-21 7.8 PT AUD PLAT 1900 0002.40A	RES USE CODE 511									
	2,000	5,560	7,560								Haas, Robert E. Jr. & Cassie E.
	830	5,560	6,390								
HAAS, DELIA & ROBERT E. JR. P O BOX 3 PEDRO, OHIO 45659 PARCEL-ID 04-040-1200.000	18-02-21 7.8 PT AUD PLAT 1900 0001.36A	RES USE CODE 501									
	490	00	490								Haas, Delia & Danny L. Haas
HAAS, DELIA & ROBERT E. JR. P. O. BOX 3 PEDRO, OHIO 45659 PARCEL-ID 04-040-1300.000	18-02-21 7.8 PT AUD PLAT 1900 0000.24A	RES USE CODE 511									
	740	10,220	10,960								- Same -
	740	10,220	10,960								
SHARON SILICA CO. AN OHIO CORP C/O CAMBRIA PRODUCTS CO. 225 S. FRONT ST.	18-02-22 SW NE 0040.12A	IND USE CODE 300									
	AUV										

TAX RATE 36.10  
A/R RED FACTOR 10.0544  
OTH RED FACTOR 10.1979

LAWRENCE  
TAX DISTRICT

GENERAL TAX LIST AND DUPLICATE OF REAL AND PUBLIC UTILITY PROPERTY  
COUNTY REAL ESTATE TAXES AND SPECIAL ASSESSMENTS  
04-ELIZABETH-ROCK HILL S.D.

TAX YEAR 1991  
INTEREST RATE  
PAGE NO 350

12/28/91

OWNER'S NAME MAILING ADDRESS	DESCRIPTION			TAXES CHARGED	DECEMBER TAXES	PENALTY	JUNE TAXES	PENALTY	TOTAL DELINQUENT	C.D. DATE	MEMO
	LAND	IMPROVEMENTS	TOTAL VALUE								
OAK HILL, OHIO 45656-0000 PARCEL-ID 04-040-1500.000	980	00	980								
GRANGE OF CANNON CR NO. 2366 C/O CHARLES DELONG RT. 1, BOX 75A PEDRO, OHIO 45659 PARCEL-ID 04-040-1600.000	18-02-22 S PT NW NE PT 0000.01A	RES USE CODE 501									
	110	00	110								
09-20-91 3.70											
SHARON SILICA CO. AN OHIO CORP C/O CAMBRIA PRODUCTS CO. 225 S. FRONT ST. OAK HILL, OHIO 45656-0000 PARCEL-ID 04-040-1700.000	18-02-22 PT NE NW 0037.45A	AGR USE CODE 101									
	1,770	540	2,310								
GRANGE OF CANNON'S CREEK #2366 C/O CHARLES DELONG RT. 1 BOX 75-A PEDRO, OHIO 45659 PARCEL-ID 04-040-1800.000	18-02-22 PT NE NW PT 0000.99A	COM USE CODE 465									
	880	4,170	5,050								
09-20-91 169.47											
SHARON SILICA CO. AN OHIO CORP C/O CAMBRIA PRODUCTS CO. 225 S. FRONT ST. OAK HILL, OHIO 45656-0000 PARCEL-ID 04-041-0100.000	18-02-22 NW NW 0040.12A	IND USE CODE 300									
	980	00	980								
SHARON SILICA CO. AN OHIO CORP C/O CAMBRIA PRODUCTS CO. 225 S. FRONT ST. OAK HILL, OHIO 45656-0000 PARCEL-ID 04-041-0200.000	18-02-22 N1/2 SE NW 0020.06A	AGR USE CODE 101									
	3,010	2,460	5,470								
SHARON SILICA CO. AN OHIO CORP C/O CAMBRIA PRODUCTS CO. 225 S. FRONT ST. OAK HILL, OHIO 45656-0000 PARCEL-ID 04-041-0300.000	18-02-22 S PT NW NE 0013.96A	IND USE CODE 300									
	340	00	340								
UNITED STATES OF AMERICA PARCEL-ID 04-041-0305.000	18-02-22 E 1/2 NE 0080.24A	USE CODE 600									
	7,040	00	7,040								
SHARON SILICA CO. AN OHIO CORP C/O CAMBRIA PRODUCTS CO. 225 S. FRONT ST. OAK HILL, OHIO 45656-0000 PARCEL-ID 04-041-0400.000	18-2-22 PT SW & W1/2 NW SW LES S 2.39AC BAL= 48.30	IND USE CODE 399									
	1,090	00	1,090								
THE TR OF THE ETNA MISSION BAPTIST CHURCH ROUTE 1 PEDRO, OHIO 45659 PARCEL-ID 04-041-0400.001	18-2-22 PT SW & W1/2 NW SW PT 2.39AC	COM USE CODE 400									
	200	00	200								



TAX RATE 36.10  
A/R RED FACTOR 10.0544  
OTH RED FACTOR 10.1979

LAWRENCE  
TAX DISTRICT

GENERAL TAX LIST AND DUPLICATE OF REAL AND PUBLIC UTILITY PROPERTY  
COUNTY REAL ESTATE TAXES AND SPECIAL ASSESSMENTS  
04-ELIZABETH-ROCK HILL S.D.

12/28/91

TAX YEAR 1991  
INTEREST RATE  
PAGE NO 351

OWNER'S NAME MAILING ADDRESS	DESCRIPTION			TAXES CHARGED	DECEMBER TAXES	PENALTY	JUNE TAXES	PENALTY	TOTAL DELINQUENT	C.D. DATE	MEMO
	LAND	IMPROVEMENTS	TOTAL VALUE								
SHARON SILICA CO. AN OHIO CORP OAK HILL, OHIO 45656-000 PARCEL-ID 04-041-0500.000	18-02-22 PT SW & W1/2 NW SW ST HY EAS LESS 0.50 BAL= 0.88AC USE CODE 610										
	110	00	110								
THE TR. OF THE ETNA MISSION BA PTIST CHURCH ROUTE 1 PEDRO, OHIO PARCEL-ID 04-041-0500.001	18-02-22 PT SW & W1/2 NW SW ST HWY EASE NO 9 0.50AC USE CODE 610										
	110	00	110								
UNITED STATES OF AMERICA PARCEL-ID 04-041-0505.000	17-02-22 E 1/2 NW SW E 1/2 SW 0100.30A USE CODE 600										
	8,790	00	8,790								
UNITED STATES OF AMERICA PARCEL-ID 04-041-0510.000	18-02-22 SE WHOLE 0160.48A USE CODE 600										
	14,040	00	14,040								
SHARON SILICA CO. AN OHIO CORP C/O CAMBRIA PRODUCTS CO. 225 S. FRONT ST. OAK HILL, OHIO 45656-0000 PARCEL-ID 04-041-0600.000	18-02-22 PT SW SW & S1/2 SE SW 0043.55A AUV 960 IND USE CODE 300										
	960	00	960								
SHARON SILICA CO. AN OHIO CORP OAK HILL, OHIO 45656-000 PARCEL-ID 04-041-0700.000	18-02-22 PT SW SW & S1/2 SE SW ST HY EASE PARC NO 9 0006.16A USE CODE 610										
	110	00	110								
OHIO CENTER FOR YOUTH & FAMILY DEV., INC. PO BOX 107 PEDRO, OHIO 45659 PARCEL-ID 04-041-0800.000	18-02-22 SW COR NW SW 0000.07A USE CODE 680										
	110	00	110								
OHIO CENTER FOR YOUTH & FAMILY DEV., INC. PO BOX 107 PEDRO, OHIO 45659 PARCEL-ID 04-041-0801.000	18-02-22 PT SW COR NW SW 0002.68A USE CODE 680										
	1,610	12,150	13,760								
	HOMESITE VALUE LISTED BELOW										
OHIO CENTER FOR YOUTH & FAMILY DEV., INC. PO BOX 107 PEDRO, OHIO 45659 PARCEL-ID 04-041-0900.000	18-02-22 SW COR NW SW ST HY EASE PARC NO 13 NE PT 0001.15A USE CODE 610										
	110	00	110								

TAX RATE 36.10  
A/R RED FACTOR 10.0544  
OTH RED FACTOR 10.1979

LAWRENCE  
TAX DISTRICT

GENERAL TAX LIST AND DUPLICATE OF REAL AND PUBLIC UTILITY PROPERTY  
COUNTY REAL ESTATE TAXES AND SPECIAL ASSESSMENTS  
04-ELIZABETH-ROCK HILL S.D.

12/28/91

TAX YEAR 1991  
INTEREST RATE  
PAGE NO 352

OWNER'S NAME MAILING ADDRESS	DESCRIPTION			TAXES CHARGED	DECEMBER TAXES	PENALTY	JUNE TAXES	PENALTY	TOTAL DELINQUENT	C.D. DATE	MEMO
	LAND	IMPROVEMENTS	TOTAL VALUE								
TEETS, MERLIN & IDA 290 HURON ST. JACKSON, OHIO 45640 PARCEL-ID 04-041-1000.000	18-02-22 PT SW SW & S1/2 SE SW PT 0001.43A RES USE CODE 511										
	1,120	20,270	21,390								
	HOMESITE VALUE LISTED BELOW										
	1,120	20,270	21,390								
MCFANN, EDWIN EUGENE & PHYLLIS ANN P O. BOX 32 PEDRO OHIO 45659 PARCEL-ID 04-041-1100.000	18-02-22 PT SW SW 100 ON S H 7 5 0002.64A RES USE CODE 511										
	1,470	8,400	9,870								
	HOMESITE VALUE LISTED BELOW										
	1,330	8,400	9,730								
MCFANN, EDWIN & PHYLLIS C/O DAVID S. ALDRIDGE RT. 2 BOX 209 PEDRO, OHIO 45659 PARCEL-ID 04-041-1200.000	18-02-22 PT SW SW 100 ON S H 7 5 0002.00A RES USE CODE 511										
	1,420	10,470	11,890								
	HOMESITE VALUE LISTED BELOW										
	1,330	10,470	11,800								
OHIO CENTER FOR YOUTH & FAMILY DEV., INC. PO BOX 107 PEDRO, OHIO 45659 PARCEL-ID 04-041-1300.000	18-02-22 PT NW PT SW SW 0004.23A USE CODE 680										
	1,650	22,680	24,330								
	HOMESITE VALUE LISTED BELOW										
OHIO CENTER FOR YOUTH & FAMILY DEV., INC. PO BOX 107 PEDRO, OHIO 45659 PARCEL-ID 04-041-1301.000	18-02-22 PT NW PT SW SW 0000.17A USE CODE 680										
	110	00	110								
WORLEY, JAMES L. AND DIANNA C/O DAVID DAMRON RT. 2 BOX 16 PEDRO, OHIO 45659 PARCEL-ID 04-041-1400.000	18-02-22 PT NW NE 0000.66A RES USE CODE 511										
	810	6,540	7,350								
	HOMESITE VALUE LISTED BELOW										
	810	6,540	7,350								
BAILEY, ERNEST LIFE ESTATE & BAILEY, HAZEL LIFE ESTATE RT. 2 BOX 17 PEDRO, OHIO PARCEL-ID 04-041-1500.000	18-02-22 PT NW NE 0000.15A RES USE CODE 501										
	110	00	110								
GUNTER, R L R 3 BOX 171 SALEM, VA. PARCEL-ID 04-041-1600.000	18-02-22 PT NW NE 0002.66A RES USE CODE 501										
	670	00	670								
JONES, PAULINE BOX 33 PEDRO, OHIO 45659 PARCEL-ID 04-041-1700.000	18-02-22 PT NW NE & E PT NE NW 0001.18A RES USE CODE 511										
	980	70	1,050								







OWNER'S NAME MAILING ADDRESS	DESCRIPTION			TAXES CHARGED	DECEMBER TAXES	PENALTY	JUNE TAXES	PENALTY	TOTAL DELINQUENT	C.D. DATE	MEMO
	LAND	IMPROVEMENTS	TOTAL VALUE								
BOWMAN, MELVIN & MILDRED RT. 3 BOX 223A IRONTON, OHIO 45638-0000 PARCEL-ID 04-042-1201.000	18-02-26 PT SW SE 0001.00A	RES USE CODE 540 700 760	1,460	341 CR 44 N Pedro, Ohio 45659 Jerry & Nancy Bowman							
SHUFF, SAMUEL D. & LILLIAN E. R. 2 BOX 181-B PEDRO, OHIO 45659 PARCEL-ID 04-042-1300.000	18-02-26 PT CEN PT 0002.07A	RES USE CODE 511 840 14,040 HOMESITE VALUE LISTED BELOW 700 14,040	14,880 14,740								
HALL, RALPH & KOSTER, DON P.O. BOX 241 IRONTON, OHIO 45638 PARCEL-ID 04-042-1400.000	18-02-26 SW COR SE SW 0003.50A	AGR USE CODE 100 350 00	350								
COYER, CLYDE & RUTH RT. 2 P O BOX 182 PEDRO, OHIO 45659 PARCEL-ID 04-042-1500.000	18-02-26 SE S END SE SE 0000.88A	RES USE CODE 511 630 10,190 HOMESITE VALUE LISTED BELOW 630 10,190	10,820 10,820								
UNITED STATES OF AMERICA WASHINGTON, DC PARCEL-ID 04-042-1505.000	18-2-25 PT LESS 15.87 ACS BAL= 616.11 ACS	USE CODE 600 53,910 00	53,910								
OHIO CTR. FOR YOUTH AND FAMILY DEV. INC. P.O. BOX 183 PEDRO, OHIO 45659 PARCEL-ID 04-042-1505.001	18-02-25 SW PT. 15.87 ACS USE CODE 680 1,390 00	1,390	1,390								
TOLEDO & OHIO RIVER RY CO PARCEL-ID 04-042-1600.000	18-02-26 SE SE RT OF WAY 0002.50A	RES USE CODE 501 210 00	210								
UNITED STATES OF AMERICA WASHINGTON, D C PARCEL-ID 04-042-1700.000	18-02-26 S PT SE SW 0014.60A	USE CODE 600 1,280 00	1,280								
UNITED STATES OF AMERICA WASHINGTON, D.C. PARCEL-ID 04-042-1710.000	18-02-26 SW N 1/2 & N PT S 1/2 0540.05A	USE CODE 600 49,320 24,190	73,510								
CRAWFORD, JAMES & FAYE P.O. BOX 11 PEDRO, OHIO 45659 PARCEL-ID 04-043-0100.000	18-02-27 CEN E 1/2 SEC 0000.18A	RES USE CODE 511 190 5,880 HOMESITE VALUE LISTED BELOW	6,070								

[illegible]



TAX RATE 36.10  
A/R RED FACTOR 10.0544  
OTH RED FACTOR 10.1979

LAWRENCE  
TAX DISTRICT

GENERAL TAX LIST AND DUPLICATE OF REAL AND PUBLIC UTILITY PROPERTY  
COUNTY REAL ESTATE TAXES AND SPECIAL ASSESSMENTS  
04-ELIZABETH-ROCK HILL S.D.

TAX YEAR 1991  
INTEREST RATE  
PAGE NO 357

12/28/91

OWNER'S NAME MAILING ADDRESS	DESCRIPTION			TAXES CHARGED	DECEMBER TAXES	PENALTY	JUNE TAXES	PENALTY	TOTAL DELINQUENT	C.D. DATE	MEMO
	LAND	IMPROVEMENTS	TOTAL VALUE								
PARCEL-ID 04-043-0710.000	VESUVIUS R 0117.00A	USE CODE 600									
	10,240	00	10,240								
HUDDLE, DAVID 062	18-02-27 PT CEN E1/2 SEC 0001.00A	RES USE CODE 511									
C/O LAWRENCE FEDERAL SAVINGS & LOAN 311 SO. 4TH STREET IRONTON, OHIO 45638	1,050	7,390	8,440								
PARCEL-ID 04-043-0800.000	HOMESITE VALUE LISTED BELOW 1,050	7,390	8,440								
TIPTON, CHESTER C. & HELEN C/O CHESTER TIPTON RT. 93 BOX 229 IRONTON, OHIO 45638-0000	18-02-27 NW COR CEN E1/2 SEC 0000.22A	COM USE CODE 400									
PARCEL-ID 04-043-0900.000	00	00	00								
10-29-91 TRNSF TO 04-043-0900.000	TIPTON, HELEN										
TIPTON, HELEN RT. 93 BOX 229 IRONTON, OHIO 45638-0000	18-02-27 NW COR CEN E1/2 SEC 0000.22A	COM USE CODE 400									
PARCEL-ID 04-043-0900.000	440	00	440								
CARMON, CHARLES W & VERA LOUIS E 410 N 7TH ST. IRONTON, OHIO 45638	18-02-27 PT 0000.30A	RES USE CODE 511									
PARCEL-ID 04-043-1100.000	350	8,050	8,400								
KIDD, BLAINE & BEVERLY RT. 2 BOX 201 PEDRO, OHIO 45659	HOMESITE VALUE LISTED BELOW 350	8,050	8,400								
PARCEL-ID 04-043-1200.000	18-02-27 NW COR CEN E1/2 SEC 0000.25A	RES USE CODE 511									
	530	7,140	7,670								
KIDD, LLOYD E. & HELEN T. RT. 2 BOX 200 A PEDRO, OHIO 45659 45659	18-02-27 PT 0000.13A	RES USE CODE 501									
PARCEL-ID 04-043-1300.000	210	00	210								
WOLFE, FRANCES E. & JAMES DEED S 216 FOREST VIEW DRIVE HUNTINGTON, OHIO 25703	18-02-27 E END CEN E1/2 SEC PT 0002.50A	RES USE CODE 501									
PARCEL-ID 04-043-1400.000	210	00	210								
CARMON, CHARLES W & VERA LOUIS E 410 N 7TH ST. IRONTON, OHIO 45638	18-02-27 E END CEN E1/2 SEC PT 0000.50A	RES USE CODE 501									
PARCEL-ID 04-043-1500.000	600	00	600								

RT. 2 Box 198B  
Pedro, Ohio  
Charles Michael & Andrea Carmon

Charles Michael & Andrea Carmon

TAX RATE 36.10  
A/R RED FACTOR 10.0544  
OTH RED FACTOR 10.1979

LAWRENCE  
TAX DISTRICT

GENERAL TAX LIST AND DUPLICATE OF REAL AND PUBLIC UTILITY PROPERTY  
COUNTY REAL ESTATE TAXES AND SPECIAL ASSESSMENTS  
04-ELIZABETH-ROCK HILL S.D.

TAX YEAR 1991  
INTEREST RATE  
PAGE NO 358

12/28/91

OWNER'S NAME MAILING ADDRESS	DESCRIPTION			TAXES CHARGED	DECEMBER TAXES	PENALTY	JUNE TAXES	PENALTY	TOTAL DELINQUENT	C.D. DATE	MEMO
	LAND	IMPROVEMENTS	TOTAL VALUE								
STAMPER, GEORGE & PATRICIA RT 3 IRONTON, OHIO 45638	18-2-27 E END CEN E1/2 SEC PT LESS 5.99A PARC "B" 0.71ACS.	RES USE CODE 501									
PARCEL-ID 04-043-1600.000	740	00	740								
06-06-91 TRNSF FROM 04-043-1600.000	CASKEY, ERNEST RANDALL &										
CASKEY, ERNEST RANDALL & CINDY P.O. BOX 407 IRONTON, OHIO 45638	18-2-27 E END CEN E1/2 SEC PT LESS 5.99A PARC "B" 0.71ACS.	RES USE CODE 501									
PARCEL-ID 04-043-1600.000	00	00	00								
06-06-91 TRNSF TO 04-043-1600.000	STAMPER, GEORGE & PATRICIA										
KELLOGG, WAYNE E. & RHONDA P.O. BOX 73 PEDRO, OHIO 45659	18-2-27 PT E END CEN E1/2 SEC. PT 0.60ACS.	RES USE CODE 511									
PARCEL-ID 04-043-1600.001	880	12,460	13,340								
SHARP, JOHN EVERETT & HELEN FE LONISE RT. 2 BOX 198 PEDRO, OHIO 45659	18-2-27 E END CEN E1/2 SEC PT PT N PT 4.88ACS.	RES USE CODE 501									
PARCEL-ID 04-043-1600.002	880	00	880								
STAMPER, GEORGE & PATRICIA RT 3 IRONTON, OHIO 45638	18-2-27 S PT E END CEN E1/2 SE C PT 0.51ACS.	RES USE CODE 501									
PARCEL-ID 04-043-1600.003	810	11,200	12,010								
06-06-91 TRNSF FROM 04-043-1600.003	CASKEY, ERNEST RANDALL &										
CASKEY, ERNEST RANDALL & CINDY P.O. BOX 407 IRONTON, OHIO 45638	18-2-27 S PT E END CEN E1/2 SE C PT 0.51ACS.	RES USE CODE 501									
PARCEL-ID 04-043-1600.003	00	00	00								
06-06-91 TRNSF TO 04-043-1600.003	STAMPER, GEORGE & PATRICIA										
TIPTON, CHESTER C. & HELEN C/O CHESTER TIPTON RT. 93 BOX 229 IRONTON, OHIO 45638-0000	18-02-27 PT NW COR CEN E1/2 SE C 0000.40A	COM USE CODE 420									
PARCEL-ID 04-043-1700.000	00	00	00								
10-29-91 TRNSF TO 04-043-1700.000	TIPTON, HELEN										
TIPTON, HELEN RT. 93 BOX 229 IRONTON, OHIO 45638-0000	18-02-27 PT NW COR CEN E1/2 SE C 0000.40A	COM USE CODE 420									
PARCEL-ID 04-043-1700.000	00	00	00								







[illegible][illegible]



[illegible][illegible]



TAX RATE 36.10  
A/R RED FACTOR 10.0544  
OTH RED FACTOR 10.1979

LAWRENCE  
TAX DISTRICT

GENERAL TAX LIST AND DUPLICATE OF REAL AND PUBLIC UTILITY PROPERTY  
COUNTY REAL ESTATE TAXES AND SPECIAL ASSESSMENTS  
04-ELIZABETH-ROCK HILL S.D.

TAX YEAR 1991  
INTEREST RATE  
PAGE NO 365

12/28/91

OWNER'S NAME MAILING ADDRESS	DESCRIPTION			TAXES CHARGED	DECEMBER TAXES	PENALTY	JUNE TAXES	PENALTY	TOTAL DELINQUENT	C.D. DATE	MEMO
	LAND	IMPROVEMENTS	TOTAL VALUE								
R 2 IRONTON, OHIO PARCEL-ID 04-045-1600.000	0000.51A	USE CODE 685									
	1.020	10,850	11,870								
HENDERLIGHT, CLYDE A AND MARY B 3666 BACON BERKLEY, MI. 48072-0000 PARCEL-ID 04-045-1700.000	18-02-28 NW PT LESS 7.68A CO HWY R/W 0060.42A	AGR USE CODE 101									
	6.970	00	6,970								Mary B. Hendrighit
CRAWFORD, JAMES D. & HILDRETH A RT. 3 BOX 235C IRONTON, OH. 45638-0000 PARCEL-ID 04-045-1701.000	18-02-28 NW PT LESS 0.70A CO HWY EASER/W 0022.56A	AGR USE CODE 100									
	3.330	13,930	17,260								
HEABERLIN, SHANNAN DALE & CYNTHIA SUE RT. 3, BOX 235-B IRONTON, OHIO 45638 PARCEL-ID 04-045-1702.000	18-02-28 NW PT 0001.06A	RES USE CODE 540									
	1.400	18,450	19,850								
CAMBRIA PRODUCTS CO. 225 S. FRONT ST. OAK HILL, OHIO 45656 PARCEL-ID 04-045-1705.000	18-2-28 PT. (OLD D.T. & I. R. RY.) 3.20ACS.	COM USE CODE 400									
	AUV 60	00	60								
BOARD OF COMMISSIONERS IRONTON, OH. 45638-0000 PARCEL-ID 04-045-1706.000	18-02-28 NW PT COUNTY HWY R/W PARC 22-A 0007.68A	USE CODE 620									
	110	00	110								
BOARD OF COMMISSIONERS IRONTON, OH. 45638-0000 PARCEL-ID 04-045-1707.000	18-02-28 NW PT PAR NO 228 CO HY EASE R/W 0000.70A	USE CODE 620									
	110	00	110								
MEDINGER, JOHN A. & THERESA D. RT. 3 IRONTON, OHIO 45638-0000 PARCEL-ID 04-045-1800.000	18-02-28 PT NW W OF R R 0016.25A	AGR USE CODE 101									
	AUV 1,700	16,820	18,520								
		HOMESITE VALUE LISTED BELOW 200	16,820	17,020							
RIDER, MANLY E. 960 CHAMBERS RD. WALTON, KY. 41094 PARCEL-ID 04-045-1805.000	18-2-28 PT OLD DT & I RR LESS COHWY EASE .15A & LESS .15A. B AL.2.48ACS	RES USE CODE 501									
	250	00	250								
LAWRENCE COUNTY COMMISSIONERS LAW. CO. COURTHOUSE	18-02-28 PT	USE CODE 620									

TAX RATE 36.10  
A/R RED FACTOR 10.0544  
OTH RED FACTOR 10.1979

LAWRENCE  
TAX DISTRICT

GENERAL TAX LIST AND DUPLICATE OF REAL AND PUBLIC UTILITY PROPERTY  
COUNTY REAL ESTATE TAXES AND SPECIAL ASSESSMENTS  
04-ELIZABETH-ROCK HILL S.D.

TAX YEAR 1991  
INTEREST RATE  
PAGE NO 366

12/28/91

OWNER'S NAME MAILING ADDRESS	DESCRIPTION			TAXES CHARGED	DECEMBER TAXES	PENALTY	JUNE TAXES	PENALTY	TOTAL DELINQUENT	C.D. DATE	MEMO
	LAND	IMPROVEMENTS	TOTAL VALUE								
IRONTON, OHIO 45638 PARCEL-ID 04-045-1805.001	110	00	110								
DAVIS DARRELL E RT 3 BOX 305 IRONTON OHIO 45638 PARCEL-ID 04-046-0100.000	18-02-28 PT NW 0001.00A	RES USE CODE 501									
	660	00	660								
MULLINS, CECIL LEE & VIRGINIA MAE LIFE EST REM MULLINS, BILL RT 3 BOX 239 IRONTON, OHIO 45638 VOL 552 PG 82 PARCEL-ID 04-046-0200.000	18-2-28 PT NW PT LESS 2.89A BA = 2.54A	RES USE CODE 511									
	1,040	6,370	7,410								
		HOMESITE VALUE LISTED BELOW 410	6,370	6,780							
09-06-91 200.55											
MULLINS, DAVID L. & MILISSA RT. 3 BOX 239 IRONTON, OHIO 45638 PARCEL-ID 04-046-0200.001	18-2-28 PT NW PT 0.98A RES USE CODE 510										
	880	11,550	12,430								WDI DAVID L. MULLINS
		HOMESITE VALUE LISTED BELOW 880	11,550	12,430							
MULLINS, JAMES W. RT. 3 BOX 240A IRONTON, OH. 45638 CORRECTION ON 1983 DUPLICATE PARCEL-ID 04-046-0201.000	18-02-28 PT NW PT 1.91AC	RES USE CODE 511									
	1,370	10,140	11,510								
		HOMESITE VALUE LISTED BELOW 720	10,140	10,860							
MULLINS, DALE ROUTE 3 BOX 240 IRONTON, OHIO 45638-0000 VOL 553 PG 480 PARCEL-ID 04-046-0300.000	18-02-28 PT NW LESS N PT .65A 0000.05A	RES USE CODE 501									
	120	00	120								
MULLINS, DALE RT. 3 BOX 240 IRONTON, OHIO 45638 PARCEL-ID 04-046-0301.000	18-02-28 PT NW N PT 0000.65A	RES USE CODE 500									
	310	00	310								
SHOPE, JAMES E. R 3 BOX 254 IRONTON, OHIO PARCEL-ID 04-046-0400.000	18-02-28 PT NW 0001.00A	RES USE CODE 501									
	180	00	180								
MEDINGER, JOHN A. & THERESA D. RT. 3 BOX 238 IRONTON, OHIO 45638 PARCEL-ID 04-046-0500.000	18-02-28 S PT NW NW 0001.00A	RES USE CODE 501									
	AUV 70	00	70								
JOHNSON, PAUL R. RT 3 BOX 237 IRONTON, OHIO 45638 PARCEL-ID 04-046-0600.000	18-02-28 PT N PT N1/2 NW 0001.21A	RES USE CODE 501									
	210	00	210								



[illegible][illegible]



TAX RATE 36.10  
A/R RED FACTOR 10.0544  
OTH RED FACTOR 10.1979

LAWRENCE  
TAX DISTRICT

GENERAL TAX LIST AND DUPLICATE OF REAL AND PUBLIC UTILITY PROPERTY  
COUNTY REAL ESTATE TAXES AND SPECIAL ASSESSMENTS  
04-ELIZABETH-ROCK HILL S.D.

TAX YEAR 1991  
INTEREST RATE  
PAGE NO 369

12/28/91

OWNER'S NAME MAILING ADDRESS	DESCRIPTION			TAXES CHARGED	DECEMBER TAXES	PENALTY	JUNE TAXES	PENALTY	TOTAL DELINQUENT	C.D. DATE	MEMO
	LAND	IMPROVEMENTS	TOTAL VALUE								
PEDRO, OHIO 45659 PARCEL-ID 04-047-0100.000	0036.26A	AGR USE CODE 101									
	4,660	1,610	6,270								
	HOMESITE VALUE LISTED BELOW										
	580	1,610	2,190								
MYERS, RICHARD LEE & KAREN E. RT. 3 BOX 361 B IRONTON, OHIO 45638-0000 VOL 548 PG 624 PARCEL-ID 04-047-0101.000	18-02-28 PT NW SE 0001.74A	RES USE CODE 511									
	1,160	12,670	13,830								
	HOMESITE VALUE LISTED BELOW										
	1,160	12,670	13,830								
WILDS, ALMA RT. 3, BOX 361-A IRONTON, OHIO 45638 PARCEL-ID 04-047-0200.000	18-02-28 NW SE E PT 0002.00A	RES USE CODE 511									
	880	1,540	2,420								
	HOMESITE VALUE LISTED BELOW										
	440	1,540	1,980								
HALL, HENRY & LEOLA R 3 IRONTON, OHIO PARCEL-ID 04-047-0300.000	18-02-28 SW SE PT LESS 1 AC 0006.00A	RES USE CODE 540									
	1,370	5,790	7,160								
	HOMESITE VALUE LISTED BELOW										
	770	5,790	6,560								
KIDD, DAVID L. & HELEN RT 3 BOX 360 IRONTON, OHIO 45638-0000 PARCEL-ID 04-047-0301.000	18-02-28 SW SE PT 0001.00A	RES USE CODE 511									
	770	6,100	6,870								
	HOMESITE VALUE LISTED BELOW										
	770	6,100	6,870								
MULLINS, ENOCH & ALBERTA RT. 3 BOX 258 IRONTON, OHIO PARCEL-ID 04-047-0400.000	18-02-28 SW PT SW 0047.00A	AGR USE CODE 101									
	3,150	7,000	10,150								
	HOMESITE VALUE LISTED BELOW										
	100	7,000	7,100								
UNITED STATES OF AMERICA PARCEL-ID 04-047-0405.000	18-02-28 SE SE 0097.05A	USE CODE 600									
	10,190	00	10,190								
STEWART, DANNY & RITA RT. 3 BOX 361 IRONTON, OHIO 45638 PARCEL-ID 04-047-0500.000	18-2-28 SW SE PT LESS 26A. 8A L. 4.00ACS.	RES USE CODE 511									
	1,090	5,460	6,550								
	HOMESITE VALUE LISTED BELOW										
	770	5,460	6,230								
WILDS, STEVE J & TERESA L RT. 3, BOX 363 IRONTON, OHIO 45638 PARCEL-ID 04-047-0500.001	18-02-28 S PT SW SE RES USE CODE 511										
	1,280	9,750	11,030								

TAX RATE 36.10  
A/R RED FACTOR 10.0544  
OTH RED FACTOR 10.1979

LAWRENCE  
TAX DISTRICT

GENERAL TAX LIST AND DUPLICATE OF REAL AND PUBLIC UTILITY PROPERTY  
COUNTY REAL ESTATE TAXES AND SPECIAL ASSESSMENTS  
04-ELIZABETH-ROCK HILL S.D.

TAX YEAR 1991  
INTEREST RATE  
PAGE NO 370

12/28/91

OWNER'S NAME MAILING ADDRESS	DESCRIPTION			TAXES CHARGED	DECEMBER TAXES	PENALTY	JUNE TAXES	PENALTY	TOTAL DELINQUENT	C.D. DATE	MEMO
	LAND	IMPROVEMENTS	TOTAL VALUE								
SARK, MICHAEL L & PAULA G RT. 3 BOX 361 IRONTON, OHIO 45638 PARCEL-ID 04-047-0500.002	18-2-28 S PT SW SE 2.26ACS. RES USE CODE 511										
	820	9,750	10,570								
JENKINS, CECIL S. & ELIZA RT. 3 BOX 362 IRONTON, OHIO PARCEL-ID 04-047-0501.000	18-02-28 PT SW SE PT 0016.53A	AGR USE CODE 100									
	1,930	00	1,930								
SMITH, JAMES A. & SHARON KAY RT. 3, BOX 365 IRONTON, OHIO 45638 PARCEL-ID 04-047-0600.000	18-02-28 SW SE PT LESS 0.39A 0001.61A	RES USE CODE 540									
	880	00	880								
	HOMESITE VALUE LISTED BELOW										
SHOPE, JAMES R. & DONNA K. RT. 3 BOX 364 IRONTON, OH. 45638-0000 PARCEL-ID 04-047-0601.000	18-02-28 PT SW SE PT 0000.39A	RES USE CODE 511									
	490	00	490								
	HOMESITE VALUE LISTED BELOW										
	490	00	490								
JENKINS, CECIL S. & ELIZA R 3 IRONTON, OHIO PARCEL-ID 04-047-0700.000	18-02-28 SW SE PT 0001.00A	RES USE CODE 511									
	770	7,670	8,440								
	HOMESITE VALUE LISTED BELOW										
	770	7,670	8,440								
WILDS, FRED & KISOR, BETTY FRED RT. 3 BOX 369 IRONTON, OHIO 45638 PARCEL-ID 04-047-0800.000	18-02-28 IN CEN SW 0015.00A	AGR USE CODE 100									
	420	00	420								
HENDERLIGHT, CLYDE A AND MARY 3 3666 BACON BERKLEY, MI. 48072-0000 PARCEL-ID 04-047-0900.000	18-02-28 N PT W1/2 SW 0037.01A	AGR USE CODE 101									
	5,010	00	5,010								
WILDS, ALBERTA RT. 3 BOX 367 IRONTON, OHIO 45638 PARCEL-ID 04-047-1000.000	18-02-28 SE PT SW 0012.92A	AGR USE CODE 101									
	2,230	3,470	5,700								
	HOMESITE VALUE LISTED BELOW										
	850	3,470	4,320								
BOLL DENNIS J & CONSTANCE D RT. 3 BOX 366 IRONTON, OHIO 45638 PARCEL-ID 04-047-1100.000	18-02-28 PT SE SW 0007.90A	AGR USE CODE 100									
	920	00	920								
BOLL DENNIS J & CONSTANCE D RT. 3 BOX 366 IRONTON, OHIO 45638	18-02-28 SE PT SW 18X360 RT OF WAY 0000.17A	AGR USE CODE 100									

Mary B. Henderlight -







TAX RATE 36.10  
A/R RED FACTOR 10.0544  
OTH RED FACTOR 10.1979

LAWRENCE  
TAX DISTRICT

GENERAL TAX LIST AND DUPLICATE OF REAL AND PUBLIC UTILITY PROPERTY  
COUNTY REAL ESTATE TAXES AND SPECIAL ASSESSMENTS  
04-ELIZABETH-ROCK HILL S.D.

TAX YEAR 1991  
INTEREST RATE  
PAGE NO 373

12/28/91

OWNER'S NAME MAILING ADDRESS	DESCRIPTION			TAXES CHARGED	DECEMBER TAXES	PENALTY	JUNE TAXES	PENALTY	TOTAL DELINQUENT	C.D. DATE	MEMO
	LAND	IMPROVEMENTS	TOTAL VALUE								
CHILDERS, LARRY G. & DEBORAH RT. 3 PINE GROVE RD IRONTON, OHIO 45638 PARCEL-ID 04-047-1700.015	18-02-29 PT. SE NW MID PART .2 0 ACRE	RES USE CODE 510									
	2,100	10,980	13,080								
	HOMESITE VALUE LISTED BELOW										
	2,100	10,980	13,080								
HENDERLIGHT, CLYDE A AND MARY B 3666 BACON BERKLEY, MI. 48072 PARCEL-ID 04-047-1710.000	18-2-29 PT. SE NE VAC. CO. RD. #26 (SEE '85 DUP, 1/6/87) 0.2 0ACS.	RES USE CODE 500									
	320	00	320								
MARTIN, WALTER C. JR. P.O. BOX 4015 IRONTON, OHIO 45638 VOL 523 PG 490 PARCEL-ID 04-047-1710.001	18-2-29 SE NE VAC CO RD 26 (PT TRACT 1-I) 0.13ACS.	RES USE CODE 500									
	210	00	210								
CHRISTIAN, LAWRENCE C. RT. 3 BOX 243 D IRONTON, OHIO 45638 VOL 525 PG 547 PARCEL-ID 04-047-1710.002	18-2-29 SE NE VAC CO RD 26 (PT TRACT 1-H) 0.07ACS.	RES USE CODE 500									
	140	00	140								
FIRST NATIONAL BANK OF CINCINNATI, OHIO ETAL AGT. FLORENCE JEFFERYS P.O. BOX 1118 CINCINNATI, OHIO 45201 RT 51 AC CORR ROBERT L. ROWE PARCEL-ID 04-047-1800.000	18-2-29 LESS 94A, 26.22A, 3.73 A, 0.4A CO HY EASE 9.90ACRES	AGR USE CODE 100									
	00	00	00								
12-04-90 TRNSF TO 04-047-1800.000	RAMBACHER, EDWARD R. & JOYCE J										
RAMBACHER, EDWARD R. & JOYCE J 719 SOUTH 6TH STREET IRONTON, OHIO 45638 VOL 554 PG 115-137 PARCEL-ID 04-047-1800.000	18-2-29 LESS 94A, 26.22A, 3.73 A, 0.4A CO HY EASE 9.90ACRES	AGR USE CODE 100									
	3,470	00	3,470								
12-04-90 TRNSF FROM 04-047-1800.000	FIRST NATIONAL BANK OF CINCINNATI										
AMERICAN OLEAN TILE CO. 675 CALIFORNIA RD. QUAKERTOWN, PA. 18951-0000 PARCEL-ID 04-047-1801.000	18-02-29 PT. 0094.00A	AGR USE CODE 100									
	10,860	00	10,860								
BROHARD MINING & DEVELOPMENT INC. RT. 1 BOX 6 PEDRO, OHIO	18-02-29 PT 0026.66A	AGR USE CODE 100									
	3,080	00	3,080								

Mary B. Henderlight -

TAX RATE 36.10  
A/R RED FACTOR 10.0544  
OTH RED FACTOR 10.1979

LAWRENCE  
TAX DISTRICT

GENERAL TAX LIST AND DUPLICATE OF REAL AND PUBLIC UTILITY PROPERTY  
COUNTY REAL ESTATE TAXES AND SPECIAL ASSESSMENTS  
04-ELIZABETH-ROCK HILL S.D.

TAX YEAR 1991  
INTEREST RATE  
PAGE NO 374

12/28/91

OWNER'S NAME MAILING ADDRESS	DESCRIPTION			TAXES CHARGED	DECEMBER TAXES	PENALTY	JUNE TAXES	PENALTY	TOTAL DELINQUENT	C.D. DATE	MEMO
	LAND	IMPROVEMENTS	TOTAL VALUE								
PARCEL-ID 04-047-1802.000											
JEFFREYS, HUDSON TR. 425 CENTER ST. IRONTON, OHIO 45638-0000 PARCEL-ID 04-047-1803.000	18-02-29 PT CO HWY EASE 12 LESS 0.14AC	USE CODE 620									
	0003.63A										
	110	00	110								
LAWRENCE FINANCIAL SERVICECORP P.O. BOX DRAWER A IRONTON, OHIO 45638-0000 PARCEL-ID 04-047-1804.000	18-02-29 PT 0012.94A	AGR USE CODE 100									
	1,500	00	1,500								
CAMBRIA PRODUCTS CO. 225 S. FRONT ST. OAK HILL, OHIO 45656 PARCEL-ID 04-047-1805.000	18-2-29 PT. (OLD D.T. & I. R. RY.) LESS 0.15A. BAL. 2.37ACS	COM USE CODE 400									
	260	00	260								
LAWRENCE FINANCIAL SERVICECORP P.O. BOX DRAWER A IRONTON, OHIO 45638-0000 PARCEL-ID 04-047-1806.000	18-02-29 PT CO HWY EASE 12 0000.14A	USE CODE 620									
	110	00	110								
LAWRENCE COUNTY COMMISSIONERS LAW. CO. COURTHOUSE IRONTON, OHIO 45638 EXEMPT SALE: 4/20/84 PARCEL-ID 04-047-1807.000	18-2-29 PT (OLD D.T. & I. R. R Y.) 0.15ACS.	USE CODE 620									
	110	00	110								
SALMONS JAMES ROBERT & POLLY P AULINE 3240 TURTLE ST. DODE CITY, FL. 33525 PARCEL-ID 04-048-0100.000	18-02-29 PT SE NW N OF RD 0004.05A	RES USE CODE 511									
	2,070	10,750	12,820								
	HOMESITE VALUE LISTED BELOW										
	510	10,750	11,260								
MULLINS, ALMA RT. 3 BOX 247 IRONTON, OHIO 45638 PARCEL-ID 04-048-0200.000	18-02-29 W CEN PT NE LESS 18.98AC	RES USE CODE 511									
	0001.74A										
	1,960	5,390	7,350								
	HOMESITE VALUE LISTED BELOW										
	1,130	2,520	3,650								
JOSEPH, RONALD & LINDA SUE RT. 3 BOX 248 IRONTON, OHIO PARCEL-ID 04-048-0201.000	18-02-29 PT W CEN PT NE 0001.01A	RES USE CODE 501									
	110	00	110								
MULLINS, RAY & PHYLLIS A. RT. 3 BOX 247 C IRONTON, OHIO 45638 PARCEL-ID 04-048-0202.000	18-02-29 PT W CEN PT NE SW PT	RES USE CODE 540									
	0002.20A										
	1,540	2,630	4,170								



TAX RATE 36.10  
A/R RED FACTOR 10.0544  
OTH RED FACTOR 10.1979

LAWRENCE  
TAX DISTRICT

GENERAL TAX LIST AND DUPLICATE OF REAL AND PUBLIC UTILITY PROPERTY  
COUNTY REAL ESTATE TAXES AND SPECIAL ASSESSMENTS  
04-ELIZABETH-ROCK HILL S.D.

12/28/91

TAX YEAR 1991  
INTEREST RATE  
PAGE NO 375

OWNER'S NAME MAILING ADDRESS	DESCRIPTION			TAXES CHARGED	DECEMBER TAXES	PENALTY	JUNE TAXES	PENALTY	TOTAL DELINQUENT	C.D. DATE	MEMO
	LAND	IMPROVEMENTS	TOTAL VALUE								
WALLS, WILLIAM D. & SHEILA M. RT. 3 BOX 247D IRONTON, OHIO 45638 PARCEL-ID 04-048-0203.000	18-2-29 PT W CEN PT. NE LESS 4 .21A. 14.77ACS AGR USE CODE 101										
	2,780	18,200	20,980								
FULLER, THOMAS V. RT 3 BOX 247 1/2 IRONTON, OHIO 45638 PARCEL-ID 04-048-0203.001	18-02-29 PY W CEN PT NE PT 0.5 0ACRES RES USE CODE 501										
	1,020	00	1,020								
MAYNARD, JAMES VERNON PO BOX 151 PEDRO, OHIO 45659 \$3,000 SALE ON 12/13/84 PARCEL-ID 04-048-0203.002	18-2-29 PT W CEN PT NE PT 0.50ACS. RES USE CODE 501										
	1,020	00	1,020								
WALLS, WILLIAM D. & SHEILA M. RT. 3 BOX 247D IRONTON OHIO 45638 PARCEL-ID 04-048-0204.000	18-02-29 W CEN PT NE PT 0000.50A RES USE CODE 501										
	670	00	670								
EVANS, PAMELA JEAN & ANGELA SU E P.O. BOX 56 PEDRO, OHIO 45659 PARCEL-ID 04-048-0205.000	18-02-29 W CENTER PT. NE PT. (C LOT 3 UNREC. SUBDIV RES USE CODE 501										
	670	00	670								
SCOTT, LESLIE E. & DONNA R. P.O. BOX 203 PEDRO, OHIO 45659 PARCEL-ID 04-048-0206.000	18-02-29 W CEN PT NE 0001.14A RES USE CODE 540										
	1,510	530	2,040								
MULLINS, ALBERT B. & MULLINS, CONNIE S. RT. 3 BOX 252C IRONTON, OH. 45638-0000 PARCEL-ID 04-048-0207.000	18-02-29 PT W CEN PT NE 0000.57A RES USE CODE 511										
	770	8,190	8,960								
MULLINS, ALBERT B. & MULLINS, CONNIE S. RT. 3 BOX 252C IRONTON, OH. 45638-0000 PARCEL-ID 04-048-0208.000	18-02-29 PT W CEN PT NE 0000.50A RES USE CODE 501										
	670	00	670								
JOSEPH, RONALD & LINDA SUE RT. 3 BOX 248 IRONTON, OHIO 45638 PARCEL-ID 04-048-0300.000	18-02-29 W CEN PT NE NW PT 0000.25A RES USE CODE 511										
	320	8,920	9,240								
	320	8,920	9,240								
MULLINS, SIMEON A. JR. & GENEV RT. 3 BOX 251A	18-02-29 E PT W CEN PT NE LESS 1.00A BAL=9.80										

TAX RATE 36.10  
A/R RED FACTOR 10.0544  
OTH RED FACTOR 10.1979

LAWRENCE  
TAX DISTRICT

GENERAL TAX LIST AND DUPLICATE OF REAL AND PUBLIC UTILITY PROPERTY  
COUNTY REAL ESTATE TAXES AND SPECIAL ASSESSMENTS  
04-ELIZABETH-ROCK HILL S.D.

12/28/91

TAX YEAR 1991  
INTEREST RATE  
PAGE NO 376

OWNER'S NAME MAILING ADDRESS	DESCRIPTION			TAXES CHARGED	DECEMBER TAXES	PENALTY	JUNE TAXES	PENALTY	TOTAL DELINQUENT	C.D. DATE	MEMO
	LAND	IMPROVEMENTS	TOTAL VALUE								
IRONTON, OHIO 45638 PARCEL-ID 04-048-0400.000		RES USE CODE 511									
	2,560	10,950	13,510								
	260	10,950	11,210								
WILSON, RANDALL L. & KATHY A. RT. 3 BOX 247E IRONTON, OHIO 45638 PARCEL-ID 04-048-0400.001	18-2-29 E PT W CEN PT NE 1.00 ACS RES USE CODE 500										
	1,330	00	1,330								
CLAY, EARLEAN RT. 3 BOX 246 IRONTON, OHIO 45638 PARCEL-ID 04-048-0500.000	18-02-29 PT LESS 0.07 ACS BAL 2.43A RES USE CODE 511										
	1,470	4,270	5,740								
	1,470	4,270	5,740								
CHILDERS, LARRY G. & DEBORAH S RT 3 PINE GROVE RD IRONTON, OHIO 45638 PARCEL-ID 04-048-0500.001	18-02-29 CEN PT. 0.07ACS RES USE CODE 501										
	110	00	110								
JOSEPH, SUE RT. 3 BOX 248 IRONTON, OHIO 45638 PARCEL-ID 04-048-0600.000	18-2-29 PT NE 1/4 LESS 2.67A. B AL=0.49ACS. RES USE CODE 511										
	980	5,040	6,020								
	980	5,040	6,020								
MULLINS, ROY & BETTY RT. 3 IRONTON, OHIO 45638 PARCEL-ID 04-048-0600.001	18-2-29 PT NE PT NE 1/4 0.08A CS. RES USE CODE 501										
	110	00	110								
SMITH, KENNETH W. & GAIL D. RT. 3 BOX 249-C IRONTON, OHIO 45638 PARCEL-ID 04-048-0600.002	18-2-29 PT NE 1/4, NE PT. 0.2 SACS. RES USE CODE 501										
	670	280	950								
MULLINS, ROY & BETTY RT. 3 IRONTON, OHIO 45638 PARCEL-ID 04-048-0600.003	18-2-29 PT NE 1/4, S PT. 0.24AC S. RES USE CODE 501										
	280	00	280								
CRABTREE, ROGER & DEBBIE L. RT 3 BOX 249 B IRONTON, OHIO 45638 PARCEL-ID 04-048-0600.004	18-2-29 PT NE 1/4, S. PT. 0.26A CS. RES USE CODE 500										
	670	00	670								



[illegible][illegible]







OWNER'S NAME MAILING ADDRESS	DESCRIPTION			TAXES CHARGED	DECEMBER TAXES	PENALTY	JUNE TAXES	PENALTY	TOTAL DELINQUENT	C.D. DATE	MEMO
	LAND	IMPROVEMENTS	TOTAL VALUE								
BALL, LARRY G AND SANDRA RT. 3 BOX 246 D IRONTON, OHIO 45638 PARCEL-ID 04-048-1800.011	18-2-29 LOT J MULLINSVILLE S.D . 0.29A	RES USE CODE 500	2,100 10,980 13,080								
MASSIE, JERRY L. & KRISTINE J. RT. 3 BOX 246-H IRONTON, OHIO 45638 PARCEL-ID 04-048-1800.012	18-2-29 LOT K MULLINSVILLE S.D . NO. 2 0.39A	RES USE CODE 500	2,100 10,980 13,080								
PINE GROVE DEV 311 NEAL AVE IRONTON, OHIO 45638 PARCEL-ID 04-048-1800.013	18-2-29 LOT L MULLINSVILLE S.D . NO. 2 0.39A	RES USE CODE 500	1,400 00 1,400								
PINE GROVE DEV 311 NEAL AVE IRONTON, OHIO 45638 PARCEL-ID 04-048-1800.014	18-2-29 LOT M MULLINSVILLE S.D . NO. 2 0.39A	RES USE CODE 500	2,100 00 2,100								
RIFFE, JAMES L & SUSAN L ROUTE 3 BOX 246 J IRONTON, OHIO 45638 PARCEL-ID 04-048-1800.015	18-2-29 LOT N MULLINSVILLE S.D . NO. 2 0.37A	RES USE CODE 500	2,100 10,980 13,080								
PINE GROVE DEV 311 NEAL AVE IRONTON, OHIO 45638 PARCEL-ID 04-048-1800.016	18-2-29 PT W1/2 SW TRACT O-0.4 7ACS.	RES USE CODE 500	350 00 350								
PINE GROVE DEV 311 NEAL AVE IRONTON, OHIO 45638 PARCEL-ID 04-048-1800.017	18-2-29 PT W1/2 SW TRACT P 0.2 9ACS.	RES USE CODE 500	350 00 350								
PINE GROVE DEV 311 NEAL AVENUE IRONTON, OHIO 45638 PARCEL-ID 04-048-1800.018	18-2-29 PT W1/2 SW TRACT Q 0. 29ACS.	RES USE CODE 500	350 00 350								
PINE GROVE DEV 311 NEAL AVENUE IRONTON, OHIO 45638 PARCEL-ID 04-048-1800.019	18-2-29 PT W1/2 SW TRACT R 0.3 1ACS.	RES USE CODE 500	390 00 390								

[illegible]



TAX RATE 36.10  
A/R RED FACTOR 10.0544  
OTH RED FACTOR 10.1979

LAWRENCE  
TAX DISTRICT

GENERAL TAX LIST AND DUPLICATE OF REAL AND PUBLIC UTILITY PROPERTY  
COUNTY REAL ESTATE TAXES AND SPECIAL ASSESSMENTS  
04-ELIZABETH-ROCK HILL S.D.

TAX YEAR 1991  
INTEREST RATE  
PAGE NO 383

12/28/91

OWNER'S NAME MAILING ADDRESS	DESCRIPTION			TAXES CHARGED	DECEMBER TAXES	PENALTY	JUNE TAXES	PENALTY	TOTAL DELINQUENT	C.D. DATE	MEMO
	LAND	IMPROVEMENTS	TOTAL VALUE								
VOL 560 PG 673 PARCEL-ID 04-048-1800.027	1,400	00	1,400								
09-05-91 TRNSF FROM 04-048-1800.027											
PINE GROVE DEV 811 NEAL AVE IRONTON, OHIO 45638 PARCEL-ID 04-048-1800.028	18-2-29 PT W1/2 SW TRACT 1-A 0.35ACS.	RES USE CODE 500									
	1,400	00	1,400								
BOLL, DAVID W. & TERESA A. RT. 3 BOX 243C IRONTON, OHIO 45638 PARCEL-ID 04-048-1800.029	18-2-29 LOT 1-B MULLINSVILLE S .D. 0.35A	RES USE CODE 500									
	2,100	10,980	13,080								
PINE GROVE DEV 811 NEAL AVE IRONTON, OHIO 45638 PARCEL-ID 04-048-1800.030	18-2-29 PT W1/2 SW TRACT 1-C 0.25ACS.	RES USE CODE 500									
	1,400	00	1,400								
CHURCH, PATRICIA A. RT. 3 BOX 243 IRONTON, OHIO 45638 PARCEL-ID 04-048-1800.031	18-2-29 LOT 1-D MULLINSVILLE S .D. 0.22AC	RES USE CODE 500									
	2,100	10,980	13,080								
JAMES, GARY F & DEBBIE K RT. 3 BOX 241-C IRONTON, OHIO 45638 PARCEL-ID 04-048-1800.032	18-2-29 LOT 1-E MULLINSVILLE S .D. 0.22AC	RES USE CODE 500									
	2,100	10,980	13,080								
PINE GROVE DEV 811 NEAL AVE IRONTON, OHIO 45638 PARCEL-ID 04-048-1800.033	18-2-29 PT W1/2 SW TRACT 1-F 0.69ACS.	RES USE CODE 500									
	350	00	350								
PINE GROVE DEV 811 NEAL AVE IRONTON, OHIO 45638 PARCEL-ID 04-048-1800.034	18-2-29 PT W1/2 SW TRACT 1-G 0.53ACS.	RES USE CODE 500									
	1,400	00	1,400								
CHRISTIAN, LAWRENCE C. RT. 3, BOX 243 D IRONTON, OHIO 45638 PARCEL-ID 04-048-1800.035	18-2-29 PT W1/2 SW PT TRACT 1- H 0.23ACS.	RES USE CODE 500									
	2,100	10,980	13,080								

TAX RATE 36.10  
A/R RED FACTOR 10.0544  
OTH RED FACTOR 10.1979

LAWRENCE  
TAX DISTRICT

GENERAL TAX LIST AND DUPLICATE OF REAL AND PUBLIC UTILITY PROPERTY  
COUNTY REAL ESTATE TAXES AND SPECIAL ASSESSMENTS  
04-ELIZABETH-ROCK HILL S.D.

TAX YEAR 1991  
INTEREST RATE  
PAGE NO 384

12/28/91

OWNER'S NAME MAILING ADDRESS	DESCRIPTION			TAXES CHARGED	DECEMBER TAXES	PENALTY	JUNE TAXES	PENALTY	TOTAL DELINQUENT	C.D. DATE	MEMO
	LAND	IMPROVEMENTS	TOTAL VALUE								
MARTIN, WALTER C. JR. P.O. BOX 4015 IRONTON, OHIO 45638 PARCEL-ID 04-048-1800.036	18-2-29 PT W1/2 SW PT TRACT 1- I 0.17ACS.	RES USE CODE 500									
	2,100	10,980	13,080								
PINE GROVE DEV 811 NEAL AVE IRONTON, OHIO 45638 PARCEL-ID 04-048-1800.037	18-2-29 PT W1/2 SW PT TRACT 1- K 0.52ACS.	RES USE CODE 500									
	210	00	210								
PINE GROVE DEV 811 NEAL AVENUE IRONTON, OHIO 45638 PARCEL-ID 04-048-1800.038	18-2-29 PT W1/2 SW PT TRACT 1- L 0.31ACS.	RES USE CODE 500									
	1,050	00	1,050								
PINE GROVE DEV 811 NEAL AVE IRONTON, OHIO 45638 PARCEL-ID 04-048-1800.039	18-2-29 PT W1/2 SW PT TRACT 1- M 0.20ACS.	RES USE CODE 500									
	200	00	200								
PINE GROVE DEV 811 NEAL AVE IRONTON, OHIO 45638 PARCEL-ID 04-048-1800.040	18-2-29 PT W1/2 SW PT TRACT 1- N 0.23ACS.	RES USE CODE 500									
	220	00	220								
PINE GROVE DEV 811 NEAL AVE IRONTON, OHIO 45638 PARCEL-ID 04-048-1800.041	18-2-29 PT W1/2 SW PT TRACT 1- O 0.25ACS.	RES USE CODE 500									
	220	00	220								
PINE GROVE DEV 811 NEAL AVE IRONTON, OHIO 45638 PARCEL-ID 04-048-1800.042	18-2-29 PT W1/2 SW PT TRACT 1- P 0.27ACS.	RES USE CODE 500									
	250	00	250								
PINE GROVE DEV 811 NEAL AVE IRONTON, OHIO 45638 PARCEL-ID 04-048-1800.043	18-2-29 PT W1/2 SW PT TRACT 1- Q 0.29ACS.	RES USE CODE 500									
	250	00	250								
WISSMAN, TIMOTHY G. & KATHY J. RT. 3 BOX 244 D IRONTON, OHIO 45638 PARCEL-ID 04-048-1800.044	18-2-29 PT W1/2 SW PT TRACT 1- R 0.35ACS.	RES USE CODE 500									
	2,100	10,980	13,080								



TAX RATE 36.10  
A/R RED FACTOR 10.0544  
OTH RED FACTOR 10.1979

LAWRENCE  
TAX DISTRICT

GENERAL TAX LIST AND DUPLICATE OF REAL AND PUBLIC UTILITY PROPERTY  
COUNTY REAL ESTATE TAXES AND SPECIAL ASSESSMENTS  
04-ELIZABETH-ROCK HILL S.D.

TAX YEAR 1991  
INTEREST RATE  
PAGE NO 385

12/28/91

OWNER'S NAME MAILING ADDRESS	DESCRIPTION			TAXES CHARGED	DECEMBER TAXES	PENALTY	JUNE TAXES	PENALTY	TOTAL DELINQUENT	C.D. DATE	MEMO
	LAND	IMPROVEMENTS	TOTAL VALUE								
JOHNSON, LINDA M. RT. 3 BOX 243 E IRONTON, OHIO 45638 PARCEL-ID 04-048-1800.045	18-2-29 PT W 1/2 SW N PT 0.99A CS	RES USE CODE 510									
	1,320	12,080	13,400								
HACKWORTH, LARRY D. & DELORES A. ROUTE THREE IRONTON, OHIO 45638 PARCEL-ID 04-048-1800.046	18-2-29 LOT 1-T MULLINSVILLE S D. NO. 2 0.26AC	AGR USE CODE 100									
	2,100	10,980	13,080								
PINE GROVE DEV., INC. 811 NEAL AVE IRONTON, OHIO 45638 PARCEL-ID 04-048-1800.047	18-2-29 LOT 1-U MULLINSVILLE S D. NO. 2 0.23A	AGR USE CODE 100									
	300	00	300								
LEWIS, JANE S. AND CURTIS W. W ALDRON ROUTE 3 BOX 240D IRONTON, OHIO 45638 VOL 554 PG 534 PARCEL-ID 04-048-1800.048	18-2-29 PT W 1/2 SE PT 0.34ACR ES	RES USE CODE 500									
	360	00	360								
01-08-91 SPLIT FROM 04-048-1800.000	PINE GROVE DEV., INC.										
PINE GROVE DEV. INC. 811 NEAL AVE IRONTON, OHIO 00045-638 PARCEL-ID 04-048-1801.000	18-02-29 CO HWY EASE NO 12 LESS 4.16ACS 0006.67A	USE CODE 610									
	120	00	120								
LAWRENCE FINANCIAL SERVICECORP P.O. BOX DRAWER A IRONTON, OHIO 45638-0000 PARCEL-ID 04-048-1802.000	18-02-29 PT 0002.80A	RES USE CODE 501									
	1,470	00	1,470								
LAWRENCE FINANCIAL SERVICECORP P.O. BOX DRAWER A IRONTON, OHIO 45638-0000 PARCEL-ID 04-048-1803.000	18-02-29 CO HY EASE NO 12 PT 0002.81A	USE CODE 610									
	110	00	110								
BROHARD MINING & DEV. INC. P.O. BOX 6 PEDRO, OHIO 45659 PARCEL-ID 04-048-1804.000	18-02-29 PT W 1/2 SW 1/4 PT 0001.83A	RES USE CODE 501									
	950	00	950								
BROHARD MINING & DEV. INC. P.O. BOX 6 PEDRO, OHIO PARCEL-ID 04-048-1805.000	18-02-29 PT CO HWY EASE NO 12 0001.35A	USE CODE 610									
	110	00	110								

Jane S Lewis -

107 1806  
Dedicated Bacon Drive Rd.  
Lawrence County Commissioners

TAX RATE 36.10  
A/R RED FACTOR 10.0544  
OTH RED FACTOR 10.1979

LAWRENCE  
TAX DISTRICT

GENERAL TAX LIST AND DUPLICATE OF REAL AND PUBLIC UTILITY PROPERTY  
COUNTY REAL ESTATE TAXES AND SPECIAL ASSESSMENTS  
04-ELIZABETH-ROCK HILL S.D.

TAX YEAR 1991  
INTEREST RATE  
PAGE NO 386

12/28/91

OWNER'S NAME MAILING ADDRESS	DESCRIPTION			TAXES CHARGED	DECEMBER TAXES	PENALTY	JUNE TAXES	PENALTY	TOTAL DELINQUENT	C.D. DATE	MEMO
	LAND	IMPROVEMENTS	TOTAL VALUE								
HENDERLIGHT, CLYDE A AND MARY B 3666 BACON BERKLEY, MI. 48072-0000 PARCEL-ID 04-049-0100.000	18-02-29 PT SW OF SEC LESS 0.05A CO HWY R/W 0004.15A	RES USE CODE 511									
	2,070	00	2,070								
BOARD OF COMMISSIONERS IRONTON, OH. 45638-0000 PARCEL-ID 04-049-0101.000	18-02-29 PT SW OF SEC CO HWY R/W A 0000.05A	PARC 22 USE CODE 620									
	110	00	110								
ROSE, EVERETT & MARY LIFE ESTAB C/O JACK DEAREMONT RT. 2 BOX 91 IRONTON, OHIO 45638 PARCEL-ID 04-049-0200.000	18-02-29 PT SW PT OF SEC 0030.33A AUV 740	AGR USE CODE 100									
		00	740								
MUSSIO, J.K., BISH. OF STEUB. C/O ST. MARYS CHURCH P.O. BOX 639 IRONTON, OHIO 45638 PARCEL-ID 04-049-0300.000	18-02-29 SW COR NE PARSONAGE 0001.70A	RES USE CODE 511									
	1,450	6,620	8,070								
STAPLETON, VANSEL & ROSEANNA R. 3 BOX 246 IRONTON, OHIO 45638 PARCEL-ID 04-049-0400.000	18-2-29 PT. E 1/2 SE LESS 2.66A BAL=28.59ACS.	AGR USE CODE 101									
	4,040	4,820	8,860								
	850	4,820	5,670								
COLLINS, DEBBIE S. & GROUNDS, JAMES W. RT. 2 IRONTON, OHIO 45638 VOL 544 PG 387 PARCEL-ID 04-049-0400.001	18-2-29 PT E 1/2 SE, W. PT. 1.6 6ACS.	RES USE CODE 501									
	1,090	00	1,090								
STAPLETON, TIMOTHY & DIANNE RT. 3 BOX 244 A IRONTON, OH. 45638-0000 PARCEL-ID 04-049-0401.000	18-02-29 PT E 1/2 SE PT 0001.00A	RES USE CODE 511									
	770	3,920	4,690								
11-15-91 68.11											
JENKINS, MARY RT 2 BOX 45 IRONTON, OHIO 45638 PARCEL-ID 04-049-0500.000	18-02-29 CEN PT E OF RD 0002.25A	RES USE CODE 511									
	910	3,680	4,590								
08-30-91 303.54											
STAPLETON, VANSEL & ROSANNA R. 3 BOX 246 IRONTON, OHIO 45638 PARCEL-ID 04-049-0600.000	18-02-29 PT E 1/2 SE 0001.00A	RES USE CODE 511									
	770	4,060	4,830								
		HOMESITE VALUE LISTED BELOW									

Mary B. Henderlight -







TAX RATE 36.10  
A/R RED FACTOR 10.0544  
OTH RED FACTOR 10.1979

LAWRENCE  
TAX DISTRICT

GENERAL TAX LIST AND DUPLICATE OF REAL AND PUBLIC UTILITY PROPERTY  
COUNTY REAL ESTATE TAXES AND SPECIAL ASSESSMENTS  
04-ELIZABETH-ROCK HILL S.D.

TAX YEAR 1991  
INTEREST RATE  
PAGE NO 389

12/28/91

OWNER'S NAME MAILING ADDRESS	DESCRIPTION			TAXES CHARGED	DECEMBER TAXES	PENALTY	JUNE TAXES	PENALTY	TOTAL DELINQUENT	C.D. DATE	MEMO
	LAND	IMPROVEMENTS	TOTAL VALUE								
BISHIOP, LARRY D. & KIMBERLY J. RT 2 BOX 42 PEDRO, OHIO 45659 PARCEL-ID 04-050-0200.000	18-02-30 S CEN PT SW 0028.00A	AGR USE CODE 100	3,310								
FIRST NATIONAL BANK OF CINCINNATI, OHIO ETAL AGT. FLORENCE JEFFERYS P.O. BOX 1118 CINCINNATI, OHIO 45201 PARCEL-ID 04-050-0300.000	18-2-30 SW SW 1/2 LESS 1.40 16 .29AC	AGR USE CODE 100	1,530								1st Nat Bank Ltd only United States of America Wash Dc
SALYERS, CHALLIE JR. RT. 2 BOX 104A IRONTON, OHIO 45638 PARCEL-ID 04-050-0301.000	18-02-30 PT 0001.40A	RES USE CODE 540	1,680								United States of America Wash Dc
		140	1,820								
		HOMESITE VALUE LISTED BELOW									
ZORNES, WILLIAM LIFE ESTATE C/O SPROUSE, MARY 1454 APT. -B ELAINE RD. COLUMBUS, OHIO 43227 PARCEL-ID 04-050-0400.000	18-2-30 PT LESS 3.79A BAL=39.2 1ACS.	AGR USE CODE 101	4,850								
SALYERS, CALLIE, JR. & EVELYN I. RT. 2 BOX 104-A IRONTON, OHIO 45638 PARCEL-ID 04-050-0400.001	18-2-30 NE PT 3.79ACS.	RES USE CODE 501	530								
MORROW, KEITH & JAMES & AUDREY BRINDS RT 1 BOX 290 B IRONTON, OHIO 45638 VOL 556 PG 124 PARCEL-ID 04-050-0500.000	18-02-30 PT SW PT 0000.42A	RES USE CODE 511	910								
		2,170	3,080								
		HOMESITE VALUE LISTED BELOW									
		910	3,080								
02-04-91 TRNSF FROM 04-050-0500.000		PERRY, BILLIE LEE									
PERRY, BILLIE LEE RT. 2 BOX 122 IRONTON, OHIO 45638 PARCEL-ID 04-050-0500.000	18-02-30 PT SW PT 0000.42A	RES USE CODE 511	00								
02-04-91 TRNSF TO 04-050-0500.000		MORROW, KEITH & JAMES & A									
PINE CREEK CONSERVING DIST. C/O LAW CO COMMISSIONERS LAW CO COURTHOUSE IRONTON, OH. 45638-0000 PARCEL-ID 04-050-0600.000	18-02-30 PT SW PT 0024.99A	USE CODE 620	4,240								
		320	4,560								
RAMBACHER, EDWARD R. & JOYCE JR. 811 NEAL AVE IRONTON, OHIO 45638	18-2-30 S PT 32.00AC LESS 0.64 AC BAL=31.36AC	AGR USE CODE 100									

TAX RATE 36.10  
A/R RED FACTOR 10.0544  
OTH RED FACTOR 10.1979

LAWRENCE  
TAX DISTRICT

GENERAL TAX LIST AND DUPLICATE OF REAL AND PUBLIC UTILITY PROPERTY  
COUNTY REAL ESTATE TAXES AND SPECIAL ASSESSMENTS  
04-ELIZABETH-ROCK HILL S.D.

TAX YEAR 1991  
INTEREST RATE  
PAGE NO 390

12/28/91

OWNER'S NAME MAILING ADDRESS	DESCRIPTION			TAXES CHARGED	DECEMBER TAXES	PENALTY	JUNE TAXES	PENALTY	TOTAL DELINQUENT	C.D. DATE	MEMO
	LAND	IMPROVEMENTS	TOTAL VALUE								
RT 6 PARCEL-ID 04-050-0700.000	310	00	310								
RAMBACHER, EDWARD R. & JOYCE 811 NEAL AVE IRONTON, OHIO 45638 PARCEL-ID 04-050-0700.001	18-2-30 S PT 32.00AC LESS 0.64 AC BAL=31.36AC	AGR USE CODE 100	3,430								
BUTLER, LONNIE L. RT. 2 BOX 91 A-1 IRONTON, OHIO 45638 VOL 543 PG 279 PARCEL-ID 04-050-0700.002	18-2-30 PT N PT 0.34ACS	RES USE CODE 500	300								
		11,480	11,780								
RAMBACHER, EDWARD R. & JOYCE 811 NEAL AVE IRONTON, OHIO 45638 PARCEL-ID 04-050-0700.003	18-2-30 N PT 0.36ACS	RES USE CODE 500	00								
02-08-91 TRNSF TO 04-050-0700.003		CONNER, ROBERT A. & PAMEL									
CONNER, ROBERT A. & PAMELA L. 811 NEAL AVE IRONTON, OHIO 45638 VOL 556 PG 223 PARCEL-ID 04-050-0700.003	18-2-30 N PT 0.36ACS	RES USE CODE 500	310								
02-08-91 TRNSF FROM 04-050-0700.003		RAMBACHER, EDWARD R. & JO									
ABNER, THOMAS & MCINTYRE, MINNIE P.O. BOX 77 PEDRO, OHIO 45659 VOL 557 PG 366 PARCEL-ID 04-050-0700.004	18-2-30 PT 0.34 ACS	RES USE CODE 500	300								
04-10-91 TRNSF FROM 04-050-0700.004		RAMBACHER, EDWARD R. & JO									
RAMBACHER, EDWARD R. & JOYCE 811 NEAL AVE IRONTON, OHIO 45638 PARCEL-ID 04-050-0700.004	18-2-30 PT 0.34 ACS	RES USE CODE 500	00								
04-10-91 TRNSF TO 04-050-0700.004		ABNER, THOMAS & MCINTYRE,									
SALYERS, CHALLIE JR. & EVELYN I. RT. 2 BOX 104 IRONTON, OHIO 45638 VOL 545 PG 387 PARCEL-ID 04-050-0700.005	18-2-30 N PT 0.64AC	RES USE CODE 500	110								
BAILEY, BOBBY & ROSALIE R 2 BOX 103 IRONTON, OHIO 45638 PARCEL-ID 04-050-0800.000	18-02-30 PT 0004.94A	RES USE CODE 511	1,300								
		3,270	4,570								



[illegible][illegible]



RICHARD B. MEYERS  
PROSECUTING ATTORNEY  
Lawrence County, Ohio  
COURTHOUSE  
IRONTON, OHIO 43438

PAGE 1 OF 4 PAGES

STATE OF OHIO, LAWRENCE COUNTY  
Presented for Record at 11:28 AM  
19412

VOL 463 PAGE 225 FEB 12 1980

Transferred Feb. 11, 1980  
Ray D. Waller, Law. Co. Aud.

Recorded Feb 13 1980  
RAY D. DUTY  
RECORDED, LAWRENCE COUNTY, OHIO  
FILED-COMM. PLEAS 720

IN THE COURT OF COMMON PLEAS,

DALE BURCHAM  
CLERK OF COURTS  
LAWRENCE COUNTY

JESS BRAMMER, LOUIS BRYANT )  
AND W.H. KAISER, Constituting  
The Board of Commissioners of  
Lawrence County, Ohio, )

PLAINTIFFS,

VS. )

LEONARD TOWNSEND, ET AL., )

DEFENDANT. )

JUDGMENT ENTRY

CASE NO. AP 75-994

It appears to the Court that the owners of the property appropriated in this action have agreed with the Plaintiffs herein upon the amount of compensation and damages due said owners by reason of said appropriation and have agreed to accept and withdraw the amount of Three Hundred Dollars (\$300.00) in full payment thereof, and do hereby release all claims for further compensation or damages, further releasing all claims in future compensation for interest in the above amount resulting from the taking of the 0.01 acre parcel and the use of the tracts 1T-1 and 1T-2 concerning Lawrence County Road No. 26, located in Elizabeth Town, Section 30, Township 2, Range 18 or from the appropriation of said property.

In conformity with said agreement, it is hereby Ordered, Adjudged and Decreed that the said Board of County Commissioners shall deposit with the Clerk of this Court, a sum sufficient which when added to the original deposit herein, equals a total amount of the agreed settlement of Three Hundred Dollars (\$300.00) which shall be paid to the land owners hereinafter named as their interest may appear.

with said right of way line N 35° 27' 30" W, 6.40 feet to a point in said line 104.71 feet right of Station 0+09.35; thence with the southerly right of way for County Road 26 N 5° 12' 08" W, 81.90 feet to a point in said line marked by an iron pin 44.55 feet right of Station 0+64.93; thence with a new line S 43° 16' 37" E, 60.65 feet to a point 105.00 feet right of Station 0+06.00; thence S 35° 31' 55" W, 52.37 feet to the point of beginning, containing 0.04 acres, more or less.

PARCEL NO. 1T-2 (To Construct Drive)  
TEMPORARY EASEMENT NOW EXPIRED

Beginning at a point in the southeasterly right of way line for proposed County Road 26, said point being 44.55 feet right of centerline survey Station 0+64.93; thence with said line N. 6° 59' 50" E, 36.77 feet to a point in said line 23.43 feet right of Station 0+95.03; thence N. 59° 02' 58" E, 42.10 feet to a point in Grantor's east line 35.73 feet right of Station 1+35.29; thence with said line S 35° 08' 58" E, 11.27 feet to a point in said line 46.72 feet right of Station 1+32.80; thence leaving said line S 60° 26' 40" W, 46.68 feet to a point 32.00 feet right of Station 0+88.50; thence S 14° 01' 18" W, 26.70 feet to the point of beginning, containing 0.01 acres, more or less.

be and the same is hereby duly vested in the State of Ohio, free and clear of all claims of the owners of said lands and persons having interest therein, to-wit:

NAME	PLACE OF RESIDENCE
Leonard Townsend	RFD 3, Box 56, Ironton, Ohio
Jessie Townsend	RFD 3, Box 56, Ironton, Ohio
Bernard McKnight, Treasurer	Lawrence County Court House Ironton, Ohio
Ray Waller, Auditor	Lawrence County Court House Ironton, Ohio

It is further Ordered that a certified copy of this entry be transmitted to the County Auditor for the purpose of making the proper notation relative to transfer of title, if any, and changes of tax valuation and liability therefore, if any; that the County Auditor transmit the same to the County Recorder for recording in the Deed Records of this County; and that the Board of County Commissioners of Lawrence County, Ohio, pay all the

RICHARD B. MEYERS  
PROSECUTING ATTORNEY  
Lawrence County, Ohio  
COURTHOUSE  
IRONTON, OHIO 43438

PAGE 3 OF 4 PAGES



DESCRIPTION OF THE PARCEL OF LAND

SITUATED IN LAWRENCE COUNTY, OHIO ELIZABETH TOWNSHIP, SECTION 30,  
TOWN 2, NORTH, RANGE 18 WEST, AND BOUNDED AND DESCRIBED AS FOLLOWS

### EASEMENT FOR HIGHWAY PURPOSES

PARCEL NO. 1 (Left & Right Sides)

Description for the above parcel is based on a survey made in 1973 by Barrett, Cargo, Withers and Associates, Ltd., Charles Ray Barber, Registered Surveyor No. 5799.

Owner claims title by instruments recorded in Volume 220  
Page 124 and Volume 272, Page 152 of the Deed Records of Lawrence  
County, Ohio.

PARCEL NO. 1T-1 (To Construct Drive)  
TEMPORARY EASEMENT NOW EXPIRED

Beginning at a point in the existing easterly right of way line of State Route 650, said point being 110.95 feet right of centerline survey Station 0+7.97 for proposed County Road 26, thence

04-050-1602 - 04 Ac.

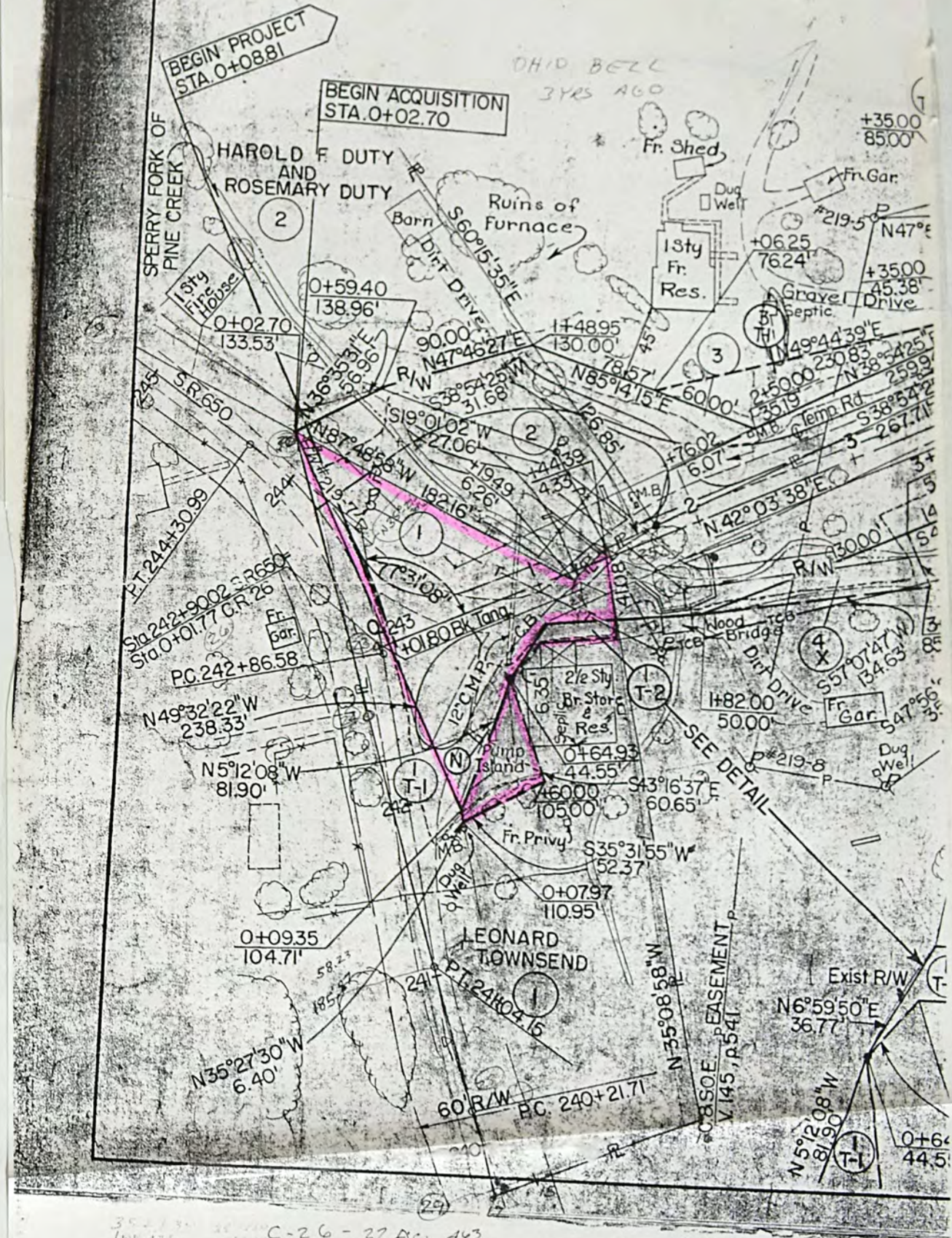
CHARL B. MEYERS  
PROSECUTING ATTORNEY  
Lawrence County, Ohio  
COURTHOUSE  
TONTON, OHIO 45638

This Conveyance has been examined and the Grantor has complied with Section 819.402 of the Florida Code.

52

52

RAY G. WALLER, County Justice



35.2 78.1 32.11 C-26-32 Ac. 163  
 10 43 226  
 4.5 70.50 48 SR-650  $\Delta = 10^\circ 43'$  NATE  
 46 10 41 R-440.74'-30  
 240 24.21  
 221 6.9.2



OWNER'S NAME MAILING ADDRESS	DESCRIPTION			TAXES CHARGED	DECEMBER TAXES	PENALTY	JUNE TAXES	PENALTY	TOTAL DELINQUENT	C.D. DATE	MEMO
	LAND	IMPROVEMENTS	TOTAL VALUE								
RT. 2 BOX 322 IRONTON, OHIO 45638-0000 PARCEL-ID 04-051-0400.000	1.050	00	1.050								
BAILEY, JOE R 2 IRONTON, OHIO Y PARCEL-ID 04-051-0500.000	18-02-30 PT 0001.00A	RES USE CODE 511 700 1,680 HOMESITE VALUE LISTED BELOW 700 1,680	2,380 2,380								
YANIKO, BETTY LOU & HARPER, CAROL LYNN RT 2 BOX 93 IRONTON, OHIO 45638 PARCEL-ID 04-051-0600.000	18-02-30 PT 0006.63A	RES USE CODE 511 1,470 2,870 HOMESITE VALUE LISTED BELOW 880 2,870	4,340 3,750								
YANIKO, CHARLES D & BETTY L RT. 2 BOX 93 IRONTON, OHIO 45638 PARCEL-ID 04-051-0700.000	18-02-30 PT 0000.42A	RES USE CODE 511 910 11,200 HOMESITE VALUE LISTED BELOW 910 11,200	12,110 12,110								
YANIKO, BETTY & HARPER, CAROL ROUTE #2 BOX 92 IRONTON, OHIO 45638 PARCEL-ID 04-051-0800.000	18-02-30 S PT N OF PINE GROVE CROSSING RD LESS E PT 0.55A 0001.98A	RES USE CODE 599 1,300 70 HOMESITE VALUE LISTED BELOW	1,370								
BAMER, TEDDY L., JR. & KATHY RT. 2 BOX 92-A IRONTON, OHIO 45638 \$8,000 SALE ON 4/23/86 PARCEL-ID 04-051-0801.000	18-02-30 PT S PT N OF PINE GROVE CROSSING RD E PT 0000.55A	RES USE CODE 501 280 00 HOMESITE VALUE LISTED BELOW 280 16,580	280 16,860								
BROHARD MINING & DEVELOPMENT INC. RT. 1 P.O. BOX 6 PEDRO, OHIO 45659 PARCEL-ID 04-051-0900.000	18-02-30 E 1/2 NE & N PT SE LESS 1.63A CO HWY EASE 0091.67A	AGR USE CODE 100 8,970 00	8,970								
BROHARD MINING & DEVELOPMENT RT. 1 P.O. BOX 6 PEDRO, OH. 45659 PARCEL-ID 04-051-0901.000	18-02-30 PT E 1/2 NE & N PT SE CO HY EASE PARC # 12 0001.63A	USE CODE 610 110 00	110								
ROSE, EVERETT & MARY LIFE ESTATE C/O JACK DEAREMONT RT. 2 BOX 91 IRONTON, OHIO 45638 SEE 1980 TRS. DUP. AUD. PARCEL-ID 04-051-1000.000	18-02-30 PT IN SE COR SE LESS 0.44 & .05 EASE & 1.08 ACS BAL 51.64 AUV 1,240 3,210	AGR USE CODE 101 4,450	4,450								

OWNER'S NAME MAILING ADDRESS	DESCRIPTION			TAXES CHARGED	DECEMBER TAXES	PENALTY	JUNE TAXES	PENALTY	TOTAL DELINQUENT	C.D. DATE	MEMO
	LAND	IMPROVEMENTS	TOTAL VALUE								
DEAUTREMONT, JACK & LOIS & ROSE KENNETH RT. 2 BOX 91 IRONTON, OHIO 45638 SEE 1980 AUD. DUP. PARCEL-ID 04-051-1001.000	18-02-30 PT IN SE COR SE 1.08 ACS	AGR USE CODE 100	20								
BOARD OF COMMISSIONERS IRONTON, OH. 45638-000 PARCEL-ID 04-051-1002.000	18-02-30 PARC NO 4 PT IN SE COR SE CO HY EASE 0000.44A	USE CODE 620	110								
BOARD OF COMMISSIONERS IRONTON, OH. 45638-000 PARCEL-ID 04-051-1003.000	18-02-30 PARCEL NO 4X PT IN SE COR SE SO HY EASE 0000.05A	USE CODE 620	110								
ROSE, HOLLIS V RT. 2 BOX 91 IRONTON, OHIO 45638-000 PARCEL-ID 04-051-1100.000	18-02-30 MID W PT SE SE 0003.50A	RES USE CODE 511	1,590	13,060	14,650						
		HOMESITE VALUE LISTED BELOW 1,330 13,060 14,390									
COSNER, JONDA ELAINE C/O JONDA ELAINE CARMON RT. 2, BOX 91 C IRONTON, OHIO 45638 PARCEL-ID 04-051-1200.000	18-02-30 PT IN SE COR SE LESS CO. HWY. EASE OF 0.14AC. RES USE CODE 501		1,050	00	1,050						
UNITED STATES OF AMERICA WASHINGTON, D C PARCEL-ID 04-051-1300.000	18-02-30 PT SEC 0161.46A	USE CODE 600	16,940	00	16,940						
M.E. CHURCH OF PINE GROVE IRONTON, OHIO PARCEL-ID 04-051-1400.000	18-02-30 N O M E CHURCH & E OF PRICKLEY ASH RD CEM 0004.34A	USE CODE 685	770	00	770						
FIRST NATIONAL BANK OF CINCINNATI, OHIO ETAL AGT. FLORENCE JEFFERYS P.O. BOX 1118 CINCINNATI, OHIO 45201 PARCEL-ID 04-051-1405.000	18-02-30 PT NW SE 1/4 LESS .04A CO HWY EASE 0000.47A	COM USE CODE 499	660	740	1,400						
JEFFERYS, HUDSON TR. 425 CENTER ST. IRONTON, OH. 45638-000 PARCEL-ID 04-051-1406.000	18-02-30 PT NW SE 1/4 CO HWY EASE PARC 06 0000.04A	USE CODE 610	110	00	110						



[illegible][illegible]



TAX RATE 36.10  
A/R RED FACTOR 10.0544  
OTH RED FACTOR 10.1979

LAWRENCE  
TAX DISTRICT

GENERAL TAX LIST AND DUPLICATE OF REAL AND PUBLIC UTILITY PROPERTY  
COUNTY REAL ESTATE TAXES AND SPECIAL ASSESSMENTS  
04-ELIZABETH-ROCK HILL S.D.

TAX YEAR 1991  
INTEREST RATE  
PAGE NO 397

12/28/91

OWNER'S NAME MAILING ADDRESS	DESCRIPTION			TAXES CHARGED	DECEMBER TAXES	PENALTY	JUNE TAXES	PENALTY	TOTAL DELINQUENT	C.D. DATE	MEMO
	LAND	IMPROVEMENTS	TOTAL VALUE								
BOND, GRANT J. & RUTH ROUTE 3 BOX 270 IRONTON, OHIO 45638 VOL 543 PG 685 PARCEL-ID 04-052-0901.001	18-02-31 PT IN SE SE PT 1.62 A CRES	RES USE CODE 511	1,050 00 1,050								
RUGGLES, GEARLD & FLORENCE E. RT. 2 BOX 87 IRONTON, OH. 45638-0000 PARCEL-ID 04-052-0902.000	18-02-31 PT IN SE PT SE 0002.41A	RES USE CODE 501	1,020 00 1,020								
BOND, GRANT J & RUTH RT. 3, BOX 270 IRONTON, OHIO 45638-0000 VOL 544 PG 187 PARCEL-ID 04-052-1000.000	18-02-31 PT IN SE SE 0002.10A	RES USE CODE 501	210 00 210								
MILLER, JOSEPH E & MARY CATHER R 2 BOX 85 IRONTON, OHIO PARCEL-ID 04-052-1100.000	18-02-31 IN NE COR NE PT 0004.07A	RES USE CODE 511	1,650 5,600 7,250 HOMESITE VALUE LISTED BELOW 410 5,600 6,010								
ROSE, EVERETT & MARY LIFE ESTAB TE C/O JACK DEAREMONT RT. 2 BOX 91 IRONTON, OHIO 45638 PARCEL-ID 04-052-1200.000	18-02-31 IN NE COR NE 0046.65A	AGR USE CODE 100	1,140 00 1,140								
ROSE, KENNETH RT. 2 IRONTON, OHIO 45638-0000 PARCEL-ID 04-052-1201.000	-00-00 IN NE COR NE PT 0004.35A	RES USE CODE 501	390 00 390								
HANKINS, BILL C & ROSEMARY RT. 2, BOX 86 IRONTON, OHIO 45638 PARCEL-ID 04-052-1300.000	18-02-31 IN SE SE 0005.03A	RES USE CODE 511	1,750 7,260 9,010 HOMESITE VALUE LISTED BELOW 350 7,260 7,610								
FIRST NATIONAL BANK OF CINCINN ATI, OHIO ETAL AGT. FLORENCE JEFFERYS P.O. BOX 1118 CINCINNATI, OHIO 45201 PARCEL-ID 04-052-1500.000	18-02-32 PT 0017.65A	AGR USE CODE 100	2,040 00 2,040	1st NATL BANK LIT							P J Meyers Ex 117
BOND, GRANT J & RUTH RT. 3, BOX 270 IRONTON, OHIO 45638-0000 VOL 544 PG 187 PARCEL-ID 04-052-1600.000	18-02-32 PT 0005.31A	RES USE CODE 511	1,440 10,780 12,220 HOMESITE VALUE LISTED BELOW 980 10,780 11,760	UNITED STATES of America Wash DC - UNITED STATES of America Wash DC -							
HECLA WATER ASSOCIATION	18-02-32 PT.										

TAX RATE 36.10  
A/R RED FACTOR 10.0544  
OTH RED FACTOR 10.1979

LAWRENCE  
TAX DISTRICT

GENERAL TAX LIST AND DUPLICATE OF REAL AND PUBLIC UTILITY PROPERTY  
COUNTY REAL ESTATE TAXES AND SPECIAL ASSESSMENTS  
04-ELIZABETH-ROCK HILL S.D.

TAX YEAR 1991  
INTEREST RATE  
PAGE NO 398

12/28/91

OWNER'S NAME MAILING ADDRESS	DESCRIPTION			TAXES CHARGED	DECEMBER TAXES	PENALTY	JUNE TAXES	PENALTY	TOTAL DELINQUENT	C.D. DATE	MEMO
	LAND	IMPROVEMENTS	TOTAL VALUE								
RT. 3 BOX 48-AA IRONTON, OHIO 45638-0000 PARCEL-ID 04-052-1601.000	0000.01A	USE CODE 680	110 00 110								
KAISER, JOHN W. & FRANCES H. ROUTE 2 BOX 107 MICANOPY, FL 32667 VOL 553 PG 567 PARCEL-ID 04-052-1700.000	18-02-32 PT SE NW LESS 1.50AC 0007.50A	RES USE CODE 501	390 00 390								
BUNDY, GEORGE E. & MARGARET A. RT 3 BOX 261 IRONTON, OHIO 45638 VOL 552 PG 777 PARCEL-ID 04-052-1701.000	18-02-32 PT SE NW 0001.50A	RES USE CODE 511	820 8,820 9,640								
DODSON, EDWARD W. & BELVIA RT. 2 BOX 373 HANGING ROCK, OH. 45635-0000 PARCEL-ID 04-052-1702.000	18-02-32 PT SE NW PT 0001.00A	RES USE CODE 501	770 00 770								
HALL, GEORGE JR 11949 RIVERSIDE DR. #169 LAKESIDE, CA. 92040 PARCEL-ID 04-052-1800.000	18-02-32 PT N PT 0008.93A	RES USE CODE 511	1,230 1,260 2,490								
ROACH, MICHAEL R. RT. 3 BOX 266 IRONTON, OHIO 45638-0000 PARCEL-ID 04-053-0100.000	18-02-32 PT N 0019.94A	AGR USE CODE 101	2,660 8,510 11,170								
DAVIS, FLOYD L. & MILDRED R 3 IRONTON, OHIO PARCEL-ID 04-053-0200.000	18-02-32 PT N 0002.06A	RES USE CODE 511	870 4,960 5,830 HOMESITE VALUE LISTED BELOW 420 4,960 5,380								
DAVIS, DARRELL E. & MAGGIE M. RT. 3 BOX 132A IRONTON, OHIO 45638 PARCEL-ID 04-053-0300.000	18-02-32 IN N PT NW NE 0005.00A	AGR USE CODE 101	1,230 790 2,020								
HALL, JANET LOUISE RT. 3 BOX 266 A IRONTON, OHIO 45638 PARCEL-ID 04-053-0301.000	18-02-32 IN N PT NW NE PT LESS 1.00AC BAL=4.00ACRES RES USE CODE 511		00 00 00								
10-02-91 TRNSF TO 04-053-0301.000	HALL, DONALD EDWARD										
HALL, DONALD EDWARD RT. 3 BOX 266 A IRONTON, OHIO 45638 VOL 561 PG 389 PARCEL-ID 04-053-0301.000	18-02-32 IN N PT NW NE PT LESS 1.00AC BAL=4.00ACRES RES USE CODE 511		880 2,270 3,150								



OWNER'S NAME MAILING ADDRESS	DESCRIPTION			TAXES CHARGED	DECEMBER TAXES	PENALTY	JUNE TAXES	PENALTY	TOTAL DELINQUENT	C.D. DATE	MEMO
	LAND	IMPROVEMENTS	TOTAL VALUE								
10-02-91 TRNSF FROM 04-053-030	1.000	HALL, JANET LOUISE									
HALL, MICHAEL L. & DONALD E. ROUTE 3 BOX 266-A PEDRO, OHIO 45659 VOL 550 PG 822 PARCEL-ID 04-053-0301.001	18-02-32 IN N PT NW NE PT 1.00 ACRES	RES USE CODE 511									
09-06-91 TRNSF TO 04-053-030	1.001	HALL, MICHAEL L.									
HALL, MICHAEL L. ROUTE 3 BOX 266-A PEDRO, OHIO 45659 VOL 560 PG 716 PARCEL-ID 04-053-0301.001	18-02-32 IN N PT NW NE PT 1.00 ACRES	RES USE CODE 511									
09-06-91 TRNSF FROM 04-053-030	1.001	HALL, MICHAEL L. & DONALD									
PINE GROVE DEV., INC. 811 NEAL AVENUE IRONTON, OHIO 45638 \$80,000 SALE-4 PARC-12/26/85 PARCEL-ID 04-053-0400.000	18-02-32 IN CEN & SW COR SEC LESS 251.70A 0000.35A	RES USE CODE 501									
ROSE, EVERETT & MARY LIFE ESTATE C/O JACK DEAUREMONT RT. 2 BOX 91 IRONTON, OHIO 45638 PARCEL-ID 04-053-0500.000	18-02-32 PT IN CEN & SW COR SE C 0110.20A AUV 2,700	AGR USE CODE 100									
RUGGLES, ARNOLD & CAROLYN RT. 3 BOX 274-C IRONTON, OHIO 45638 VOL 544 PG 112 PARCEL-ID 04-053-0600.000	18-02-32 PT IN CEN & SW COR SE C 0019.34A	AGR USE CODE 100									
PENNINGTON, BRODERICK J. & TERRI L. 008 C/O THE LEADER MORTGAGE CO. SUITE 650 1015 EUCLID AVE. CLEVELAND, OHIO 44115 Y PARCEL-ID 04-053-0605.000	18-02-32 SW NW 0000.56A	RES USE CODE 511									
BENNETT, GERALD T. ROUTE 2 IRONTON, OHIO 45638 PARCEL-ID 04-053-0606.000	18-02-32 SW NW PT 0000.72A	RES USE CODE 511									
	1,190	12,780	13,970								
	1,190	12,780	13,970								

[illegible]



TAX RATE 36.10  
A/R RED FACTOR 10.0544  
OTH RED FACTOR 10.1979

LAWRENCE  
TAX DISTRICT

GENERAL TAX LIST AND DUPLICATE OF REAL AND PUBLIC UTILITY PROPERTY  
COUNTY REAL ESTATE TAXES AND SPECIAL ASSESSMENTS  
04-ELIZABETH-ROCK HILL S.D.

TAX YEAR 1991  
INTEREST RATE  
PAGE NO 401

12/28/91

OWNER'S NAME MAILING ADDRESS	DESCRIPTION			TAXES CHARGED	DECEMBER TAXES	PENALTY	JUNE TAXES	PENALTY	TOTAL DELINQUENT	C.D. DATE	MEMO
	LAND	IMPROVEMENTS	TOTAL VALUE								
R 2 IRONTON, OHIO VOL 544 PG 356 PARCEL-ID 04-053-1500.000	CW PT 0024.94A	AGR USE CODE 100									
	1,720	00	1,720								
RUGGLES, ARNOLD RT 3 BOX 275 IRONTON, OHIO PARCEL-ID 04-053-1600.000	18-02-32 PT 0000.86A	RES USE CODE 501									
	140	00	140								
ANDERSON, VERLENE 450 ROBINSON AVE. ST. CLOUD, FL. 32769 PARCEL-ID 04-053-1601.000	18-02-32 0000.02A	RES USE CODE 501									
	110	00	110								
RUGGLES, HOMER RT. 3 BOX 275-A IRONTON, OHIO 45638 PARCEL-ID 04-053-1700.000	18-02-32 PT	RES USE CODE 501									
	740	00	740								
RUGGLES, ARNOLD RT 3 IRONTON OHIO PARCEL-ID 04-053-1701.000	18-02-32 PT 0000.48A	RES USE CODE 501									
	110	00	110								
	HOMESITE VALUE LISTED BELOW										
RUGGLES, HOMER L. RT 3 BOX 275 A IRONTON, OHIO 45638 PARCEL-ID 04-053-1702.000	18-02-32 PT 0002.67A	RES USE CODE 511									
	1,230	11,760	12,990								
	HOMESITE VALUE LISTED BELOW										
	1,050	11,760	12,810								
RUGGLES, ARNOLD AND CAROLYN RT. 3 IRONTON, OHIO PARCEL-ID 04-053-1703.000	18-02-32 PT 0000.86A	RES USE CODE 540									
	910	2,030	2,940								
ANDERSON, VERLENE 450 ROBINSON AVE. ST. CLOUD, FL. 32769 PARCEL-ID 04-053-1704.000	18-02-32 PT 0000.39A	RES USE CODE 501									
	110	00	110								
NELSON, DELORES ANN ET AL C/O FEALDEN RUGGLES RT. 3 BOX 275 IRONTON, OHIO 45638 PARCEL-ID 04-053-1705.000	18-02-32 PT 0001.76A	RES USE CODE 540									
	1,120	3,570	4,690								
	HOMESITE VALUE LISTED BELOW										
	1,050	3,570	4,620								
ANDERSON, CLARENCE AND VERLENE 450 ROBINSON AVE. ST. CLOUD, FL. 32769 PARCEL-ID 04-053-1706.000	18-02-32 PT 0000.56A	RES USE CODE 501									
	110	00	110								

TAX RATE 36.10  
A/R RED FACTOR 10.0544  
OTH RED FACTOR 10.1979

LAWRENCE  
TAX DISTRICT

GENERAL TAX LIST AND DUPLICATE OF REAL AND PUBLIC UTILITY PROPERTY  
COUNTY REAL ESTATE TAXES AND SPECIAL ASSESSMENTS  
04-ELIZABETH-ROCK HILL S.D.

TAX YEAR 1991  
INTEREST RATE  
PAGE NO 402

12/28/91

OWNER'S NAME MAILING ADDRESS	DESCRIPTION			TAXES CHARGED	DECEMBER TAXES	PENALTY	JUNE TAXES	PENALTY	TOTAL DELINQUENT	C.D. DATE	MEMO
	LAND	IMPROVEMENTS	TOTAL VALUE								
RUGGLES, ARNOLD RT. 3 IRONTON, OHIO PARCEL-ID 04-053-1707.000	18-02-32 PT 0005.25A	RES USE CODE 501									
	560	00	560								
ANDERSON, CLARENCE L & VERLENE 450 ROBINSON AVE. ST. CLOUD, FL. 32769 PARCEL-ID 04-053-1800.000	18-02-32 MID N PT 0000.97A	RES USE CODE 511									
	1,020	10,330	11,350								
	HOMESITE VALUE LISTED BELOW										
	1,020	10,330	11,350								
MULLENS, JUANITA & RAYMOND E. RT. 3 BOX 274A IRONTON, OHIO 45638 PARCEL-ID 04-054-0100.000	18-02-32 PT MID N PT 0000.92A	RES USE CODE 511									
	770	9,230	10,000								
	HOMESITE VALUE LISTED BELOW										
	770	9,230	10,000								
PRICE, PAUL & GLENNA R 2 BOX 88 IRONTON, OHIO 45638 PARCEL-ID 04-054-0200.000	18-02-32 PT 0001.92A	RES USE CODE 511									
	630	8,720	9,350								
	HOMESITE VALUE LISTED BELOW										
	530	8,720	9,250								
WAGNER, CLAYTON E. & MARY P. RT. 2 BOX 89 IRONTON, OHIO 45638 PARCEL-ID 04-054-0300.000	18-02-32 PT 0054.56A	AGR USE CODE 101									
	7,050	2,240	9,290								
	HOMESITE VALUE LISTED BELOW										
	130	2,240	2,370								
ALLEN, BRIAN S. 130 PINECREST DR. DELAWARE, OHIO 43015 PARCEL-ID 04-054-0400.000	18-2-32 PT LESS 0.79A BAL= 39. 48A	AGR USE CODE 101									Mullens, Raymond E. + Juanita
	4,290	00	4,290								
TITUS, WILLIAM A 218 1/2 S 4TH STREET IRONTON, OHIO 45638 VOL 543 PG 311 PARCEL-ID 04-054-0400.001	18-2-32 PT 0.79A	AGR USE CODE 101									Raymond E + Juanita Mullens
	460	00	460								
HARMON, KELLY LIFE ESTATE & HAR- MON, CHARLES, REM. C/O HARMON, KELLY, JR. RT. 2 BOX 251B IRONTON, OHIO 45638 PARCEL-ID 04-054-0500.000	18-02-32 W PT 0007.32A	RES USE CODE 511									
	1,190	00	1,190								
	HOMESITE VALUE LISTED BELOW										
	530	00	530								
RUGGLES, HOMER L. RT 3 BOX 275 A IRONTON, OHIO 45638 PARCEL-ID 04-054-0600.000	18-02-32 PT 0002.00A	RES USE CODE 511									
	1,210	3,540	4,750								
	HOMESITE VALUE LISTED BELOW										
	1,050	3,540	4,590								



OWNER'S NAME MAILING ADDRESS	DESCRIPTION			TAXES CHARGED	DECEMBER TAXES	PENALTY	JUNE TAXES	PENALTY	TOTAL DELINQUENT	C.D. DATE	MEMO
	LAND	IMPROVEMENTS	TOTAL VALUE								
EDWARDS, WALTER A. & MARY JO RT. 3 BOX 274-E IRONTON, OHIO 45638-0000 PARCEL-ID 04-054-0601.000	18-02-32 0002.79A	AGR USE CODE 100	330								
EDWARDS, WALTER A. & MARY JO RT. 3 BOX 274-E IRONTON, OHIO 45638-0000 PARCEL-ID 04-054-0700.000	18-02-32 PT 0045.62A	RES USE CODE 511	5,060 16,730 21,790 HOMESITE VALUE LISTED BELOW 980 16,730 17,710								
BAUMGARDNER, OSCAR AND CAROLYN R. 3 BOX 274 IRONTON, OHIO 45638-0000 PARCEL-ID 04-054-0800.000	18-02-32 NW PT 0015.04A	AGR USE CODE 100	1,930 00 1,930								
ANDERSON, CLARENCE L & VERLENE 450 ROBINSON AVE. ST. CLOUD, FL. 32769 PARCEL-ID 04-054-0900.000	18-02-32 NW PT 0000.86A	RES USE CODE 540	910 00 910								
RUGGLES, FEALDEN JR. & DONNA R AE RT. 3 BOX 274 C IRONTON OHIO 45638 PARCEL-ID 04-054-0901.000	18-02-32 PT N W PT 0002.10A	RES USE CODE 511	1,160 6,620 7,780 HOMESITE VALUE LISTED BELOW 1,050 6,620 7,670								
MULLENS, RAYMOND E & JUANITA ROUTE 3 BOX 274A IRONTON, OHIO 45638 VOL 546 PG 729 PARCEL-ID 04-054-1000.000	18-02-32 SW PT 219 ON PORTER GAP RD X 219 0001.11A	RES USE CODE 540	1,050 00 1,050								
GILMORE, LAWRENCE & NANCY R. 3 BOX 274-B IRONTON, OHIO 45638 PARCEL-ID 04-054-1100.000	18-02-32 MID EAST PT 0000.98A	RES USE CODE 501	160 00 160								
EDWARDS, WALTER A. & MARY JO RT. 3 BOX 274-E IRONTON, OHIO 45638 PARCEL-ID 04-054-1101.000	18-02-32 PT MID EAST PT 0008.00A	RES USE CODE 501	840 00 840								
HARMON, CHARLES RT 2 BOX 89 A IRONTON, OHIO 45638 Y PARCEL-ID 04-054-1200.000	18-02-32 PT 0006.85A	AGR USE CODE 100	790 00 790								
HARMON, ELLEN HANGING ROCK, OHIO PARCEL-ID 04-054-1300.000	18-02-32 PT ON CECIL HILLOW RD 0001.43A	RES USE CODE 511	560 2,490 3,050 HOMESITE VALUE LISTED BELOW								

[illegible]







TAX RATE 36.10  
A/R RED FACTOR 10.0544  
OTH RED FACTOR 10.1979

LAWRENCE  
TAX DISTRICT

GENERAL TAX LIST AND DUPLICATE OF REAL AND PUBLIC UTILITY PROPERTY  
COUNTY REAL ESTATE TAXES AND SPECIAL ASSESSMENTS  
04-ELIZABETH-ROCK HILL S.D.

TAX YEAR 1991  
INTEREST RATE  
PAGE NO 407

12/28/91

OWNER'S NAME MAILING ADDRESS	DESCRIPTION			TAXES CHARGED	DECEMBER TAXES	PENALTY	JUNE TAXES	PENALTY	TOTAL DELINQUENT	C.D. DATE	MEMO
	LAND	IMPROVEMENTS	TOTAL VALUE								
KELLEY, JAMES C/O JAMES R. LITTLE C/O ROWE, JAMES RT. 3 BOX 374-C IRONTON, OHIO 45638-0000 PARCEL-ID 04-055-1500.000	18-02-33 78 W PT 0 I & C CO 0000.60A RES USE CODE	650 00	650								
HOGSTEN, ANDY M. & JESSE D. P.O. BOX 549 IRONTON, OHIO 45638 PARCEL-ID 04-055-1600.000	18-02-33 78 LESS 4.85A 0 I & C CO 0034.40A AGR USE CODE	4,120 880 HOMESITE VALUE LISTED BELOW 4,120 880	5,000 5,000								
HOGSTEN, ANDY M & JESSE D. P.O. BOX 549 IRONTON, OHIO 45638 PARCEL-ID 04-055-1700.000	18-02-33 78 IN W PT 0 I & C CO 0000.75A AGR USE CODE	120 00	120								
HOWLAND, CECIL E. & HELEN C/O ROWE, JAMES RT. 3 BOX 374C IRONTON, OHIO 45638 PARCEL-ID 04-055-1800.000	18-02-33 78 W PT E OF CREEK 0 I & C CO 0000.67A RES USE CODE	740 1,680	2,420								James C. + Rosalee Rowe
ROWE, JAMES C. & ROSALEE RT. 3 BOX 374-A IRONTON, OHIO 45638-000 PARCEL-ID 04-056-0100.000	18-02-33 78 W PT W OF CREEK 0 IC CO 0000.33A RES USE CODE	470 00	470								
DAVIS, KEITH RT 3 BOX 98-C IRONTON, OHIO 45638 PARCEL-ID 04-056-0200.000	18-02-33 80 E PT 0 I & C CO 0015.00A AGR USE CODE	00 00	00								
02-14-91 TRNSF TO 04-056-0200.000	STEWART, JOHNNY & MARY ANN										
STEWART, JOHNNY & MARY ANN RT 3 IRONTON, OHIO 45638 VOL 556 PG 315 PARCEL-ID 04-056-0200.000	18-02-33 80 E PT 0 I & C CO 0015.00A AGR USE CODE	1,640 00	1,640								
02-14-91 TRNSF FROM 04-056-0200.000	DAVIS, KEITH										
WILDS, CLARA & FRED RT. 3 BOX 261 IRONTON, OHIO 45638 PARCEL-ID 04-056-0300.000	18-2-33 81 PT 0. I. & C. CO. L ESS 1.63A. BAL. 12.37ACS. AGR USE CODE	1,890 00	1,890								
WILDS, PATRICK J. RT. 3 BOX 261 IRONTON, OHIO 45638	18-2-35 W PT 81 0 I & C CO .58ACS. RES USE CODE		501								

TAX RATE 36.10  
A/R RED FACTOR 10.0544  
OTH RED FACTOR 10.1979

LAWRENCE  
TAX DISTRICT

GENERAL TAX LIST AND DUPLICATE OF REAL AND PUBLIC UTILITY PROPERTY  
COUNTY REAL ESTATE TAXES AND SPECIAL ASSESSMENTS  
04-ELIZABETH-ROCK HILL S.D.

TAX YEAR 1991  
INTEREST RATE  
PAGE NO 408

12/28/91

OWNER'S NAME MAILING ADDRESS	DESCRIPTION			TAXES CHARGED	DECEMBER TAXES	PENALTY	JUNE TAXES	PENALTY	TOTAL DELINQUENT	C.D. DATE	MEMO
	LAND	IMPROVEMENTS	TOTAL VALUE								
PARCEL-ID 04-056-0300.001	1,090	8,410	9,500								
HECLA WATER ASSOC. R. 3 BOX 48AA IRONTON, OH. 45638-0000 PARCEL-ID 04-056-0301.000	18-02-33 81 PT 0 I & C CO PT 0000.05A USE CODE	110 00	110								
WILDS, FRED A & CLARA A R 3 IRONTON, OHIO 45638 PARCEL-ID 04-056-0400.000	18-02-33 81 PT 0 I & C CO 0002.00A RES USE CODE	880 9,170 HOMESITE VALUE LISTED BELOW 770 9,170	10,050 9,940								
OHIO IRON & COAL CO 10TH & MASTIN STS. IRONTON, OHIO PARCEL-ID 04-056-0500.000	18-02-33 82 S PT 0 I & C CO 0004.05A RES USE CODE AUV	100 00	100								
WILDS, FRED A. DOROTHY LIFE E R 3 IRONTON, OHIO 45638 PARCEL-ID 04-056-0600.000	18-02-33 82 N PT 0 I & C CO 0002.80A AGR USE CODE	120 00 HOMESITE VALUE LISTED BELOW	120								
WILDS, FRED A KISER, BETTY RT. 3 BOX 369 IRONTON, OHIO 45638 PARCEL-ID 04-056-0700.000	18-02-33 82 PT S PT 0 I & C CO 0015.00A AGR USE CODE	530 00	530								
KISER, OMAR & BETTY RT. 3 BOX 370 IRONTON, OHIO 45638 PARCEL-ID 04-056-0800.000	18-12-33 82 PT S PT 0 I & C CP LESS .07 BAL 14.93 A AGR USE CODE	910 00	910								
THE HECLA WATER ASSOCIATION RT. 3 BOX 1-A IRONTON, OHIO 45638 PARCEL-ID 04-056-0800.001	18-02-33 82 PT S PT 0 I & C CO 0.07ACS USE CODE	110 00	110								
MCKEE, LARRY E. & CINDY C. RT 3 BOX 377 A IRONTON, OHIO 45638 PARCEL-ID 04-056-0900.000	18-02-33 82 S PT 0 I & C CO SE PT LESS .4 6 0001.78A RES USE CODE	910 7,560 HOMESITE VALUE LISTED BELOW 510 7,560	8,470 8,070								
RUSSELL, ROSEMARY P.O. BOX 419 IRONTON, OH. 45638-000 PARCEL-ID 04-056-0901.000	18-02-33 82 S PT 0. I. & C. CO. PT NE PT 0000.46A RES USE CODE		501								



[illegible][illegible]



TAX RATE 36.10  
A/R RED FACTOR 10.0544  
OTH RED FACTOR 10.1979

LAWRENCE  
TAX DISTRICT

GENERAL TAX LIST AND DUPLICATE OF REAL AND PUBLIC UTILITY PROPERTY  
COUNTY REAL ESTATE TAXES AND SPECIAL ASSESSMENTS  
04-ELIZABETH-ROCK HILL S.D.

12/28/91

TAX YEAR 1991  
INTEREST RATE  
PAGE NO 411

OWNER'S NAME MAILING ADDRESS	DESCRIPTION			TAXES CHARGED	DECEMBER TAXES	PENALTY	JUNE TAXES	PENALTY	TOTAL DELINQUENT	C.D. DATE	MEMO
	LAND	IMPROVEMENTS	TOTAL VALUE								
RT 3 BOX 359 IRONTON, OHIO 45638 PARCEL-ID 04-057-0300.000	SS 1.75A. BAL=6.25ACS.	RES USE CODE 511									
	1,510	6,970	8,480								
	HOMESITE VALUE LISTED BELOW										
	770	6,970	7,740								
MULLINS, BILL JOE & SHARON KAY RT 3 BOX 240 B IRONTON, OHIO 45638 PARCEL-ID 04-057-0300.001	18-02-33 PT. 84 NE PT 0 I & C C 0 1.75ACS.	RES USE CODE 500									
	180	00	180								
STRICKLAND, LARRY E. & ZONA 056 JIM REESE ROAD OAK HILL, OHIO 45656 VOL 548 PG 53 PARCEL-ID 04-057-0400.000	18-02-33 85 N PT 0 I & C CO LE SS 6.00 BAL=37.70ACRES	AGR USE CODE 101									
	3,960	00	3,960								
	HOMESITE VALUE LISTED BELOW										
BREECH, LARRY & JUDY ROUTE 3 BOX 357-C IRONTON, OHIO 45638 VOL 549 PG 803 PARCEL-ID 04-057-0400.001	18-02-33 85 N PT 0 I & C CO PT 6.00ACRES	AGR USE CODE 101									
	1,300	7,280	8,580								
BAMER, TEDDY & BARBARA RT. 3, BOX 356 IRONTON, OHIO 45638 PARCEL-ID 04-057-0500.000	18-02-33 85 PT S PT 0 I & C CO 0001.52A	RES USE CODE 511									
	820	3,050	3,870								
	HOMESITE VALUE LISTED BELOW										
	770	3,050	3,820								
BAMER MARK & DEBRA RT. 3, BOX 357 IRONTON OHIO 45638 PARCEL-ID 04-057-0600.000	18-02-33 85 PT S PT 0 I & C CO 0006.63A	RES USE CODE 501									
	700	00	700								
BAMER, JOHN G. LIFE EST. MARK B. & DEBORAH A. BAMER REM. RT 3 BOX 356 IRONTON OHIO 45638 PARCEL-ID 04-057-0700.000	18-02-33 85 PT S PT 0 I & C CO 0000.65A	RES USE CODE 511									
	700	3,470	4,170								
	HOMESITE VALUE LISTED BELOW										
	700	3,470	4,170								
DALTON, GREGORY L. & PAULA F. ROUTE 3 BOX 355 C IRONTON, OHIO 45638 PARCEL-ID 04-057-0800.000	18-02-33 85 PT S PT 0 I. & C. CO. LESS 1.54A & 0.45A BAL.8. 86ACS.	AGR USE CODE 101									
	1,770	9,360	11,130								
DALTON, WAYNE H & GERALDINE F RT. 3 BOX 355-B IRONTON, OHIO 45638 PARCEL-ID 04-057-0800.001	18-02-33 S PT 85 PT S PT 0 I. & C. CO. 0.45ACS.	RES USE CODE 500									
	250	00	250								

Edward R + Joyce J Rambacher -

TAX RATE 36.10  
A/R RED FACTOR 10.0544  
OTH RED FACTOR 10.1979

LAWRENCE  
TAX DISTRICT

GENERAL TAX LIST AND DUPLICATE OF REAL AND PUBLIC UTILITY PROPERTY  
COUNTY REAL ESTATE TAXES AND SPECIAL ASSESSMENTS  
04-ELIZABETH-ROCK HILL S.D.

12/28/91

TAX YEAR 1991  
INTEREST RATE  
PAGE NO 412

OWNER'S NAME MAILING ADDRESS	DESCRIPTION			TAXES CHARGED	DECEMBER TAXES	PENALTY	JUNE TAXES	PENALTY	TOTAL DELINQUENT	C.D. DATE	MEMO
	LAND	IMPROVEMENTS	TOTAL VALUE								
ANDERSON, OLLIE & GARNET RT. 3 BOX 355-1 IRONTON, OHIO 45638-0000 PARCEL-ID 04-057-0801.000	18-02-33 PT. 0000.43A	RES USE CODE 511									
	540	9,280	9,820								
	HOMESITE VALUE LISTED BELOW										
	540	9,280	9,820								
WALLS, JOHNNIE M. & DELLA M. RT. 6 BOX 353 SOUTH POINT, OHIO 45680 PARCEL-ID 04-057-0802.000	-00-00 85 PT S PT 0 I & C CO PT	RES USE CODE 501									
	0001.11A										
	110	00	110								
BAMER, MARK B. & DEBRA A. RT. 3 BOX 357 IRONTON, OHIO 45638 PARCEL-ID 04-057-0900.000	18-02-33 85 PT S PT 0 I & C CO 0004.15A	RES USE CODE 511									
	1,100	11,980	13,080								
	HOMESITE VALUE LISTED BELOW										
	270	11,980	12,250								
KISER, BETTY & WILDS, FRED A RT. 3 BOX 369 IRONTON, OHIO 45638 PARCEL-ID 04-057-1000.000	18-02-33 85 NW COR 0 I & C CO 0012.03A	AGR USE CODE 100									
	350	00	350								
COLLINS, O C & C E 1005 KEMP LANE IRONTON, OHIO PARCEL-ID 04-057-1100.000	18-02-33 86 LESS 131.52A 0 I & C CO	AGR USE CODE 100									
	0053.48A										
	AUV										
	1,480	00	1,480								
ELKINS, JOHN T. & BRUCE, NANCY S. R 3 BOX 355 IRONTON, OHIO 45638 PARCEL-ID 04-057-1200.000	18-02-33 86 PT NE COR 0 I C & CO LESS 0. 0 0000.11A	RES USE CODE 501									
	110	00	110								
HECLA WATER ASSOCIATION RT. 3 BOX 48-AA IRONTON, OHIO Y PARCEL-ID 04-057-1201.000	18-02-33 86 PT NE CORNER OIC CO.	USE CODE 680									
	0000.01A										
	110	00	110								
WALLS, JOHNNIE M. & DELLA RT. 6 BOX 353 SOUTH POINT, OHIO 45680 PARCEL-ID 04-057-1202.000	18-02-33 86 PT NE COR A I C PT 0000.76A	RES USE CODE 501									
	600	00	600								
ELKINS, JOHN J & BRUCE, NANCY S RT. 3 BOX 355 IRONTON OHIO 45638 PARCEL-ID 04-057-1203.000	18-02-33 PT 86 PT NE COR 0 I C & CO PT	RES USE CODE 501									
	0000.01A										
	110	00	110								



TAX RATE 36.10  
A/R RED FACTOR 10.0544  
OTH RED FACTOR 10.1979

LAWRENCE  
TAX DISTRICT

GENERAL TAX LIST AND DUPLICATE OF REAL AND PUBLIC UTILITY PROPERTY  
COUNTY REAL ESTATE TAXES AND SPECIAL ASSESSMENTS  
04-ELIZABETH-ROCK HILL S.D.

TAX YEAR 1991  
INTEREST RATE  
PAGE NO 413

12/28/91

OWNER'S NAME MAILING ADDRESS	DESCRIPTION			TAXES CHARGED	DECEMBER TAXES	PENALTY	JUNE TAXES	PENALTY	TOTAL DELINQUENT	C.D. DATE	MEMO
	LAND	IMPROVEMENTS	TOTAL VALUE								
SPEARS, HAROLD D & WANDA 1101 KEMP AVE. IRONTON, OHIO 45638 PARCEL-ID 04-057-1300.000	18-02-33 PT 0 I & C CO 0080.81A AUV 1,980	AGR USE CODE 00	100 1,980								
HENDERSON, DENNIS 002 C/O CHEMICAL MORTGAGE ATTN.- TAX DEPT. 200 OLD WILSON BRIDGE RD. WORTHINGTON, OHIO 43085 PARCEL-ID 04-057-1400.000	18-02-33 86 PT 0 I & C CO 0003.52A 1,030 HOMESITE VALUE LISTED BELOW 290	RES USE CODE 5,180 5,180	511 6,210 5,470								
DALTON, WAYNE & GERALDINE RT. 3 BOX 355-B IRONTON, OHIO 45638 PARCEL-ID 04-057-1500.000	18-2-33 86 N PT 0. I. C. CO. L ESS 1.19A. BAL.29.11ACS. 4,180 HOMESITE VALUE LISTED BELOW 850	AGR USE CODE 101 5,480 5,480	101 9,660 6,330								
DALTON, JEFFERY NEIL & JUANITA JOAN RT. 3 IRONTON, OHIO 45638 PARCEL-ID 04-057-1500.001	18-2-33 86 PT N PT 0. I. & C. CO., S PT. 0.74ACS. RES USE CODE 511 350	11,590	11,940								
HOWARD, JAMES L. & DEBBIE L. RT. 3 BOX 3550 IRONTON, OHIO 45638 PARCEL-ID 04-057-1501.000	18-02-33 PT 86 N PT 0 I & C CO PT 0000.45A 530	RES USE CODE 511 9,590	511 10,120								
SEXTON, PATRICIA K. & THOMPSON BARBARA S. 2797 DENNIS LANE GROVE CITY, OHIO 43123 PARCEL-ID 04-057-1600.000	18-02-33 86 PT 0 I & C CO 0011.92A 2,490	AGR USE CODE 101 3,430	101 5,920								
KELLEY, DONNA ET AL RT. 3 BOX 355A IRONTON, OHIO 45638-0000 VOL 542 PG 524 PARCEL-ID 04-057-1700.000	18-02-33 86 N PT 0 I & C CO 0004.08A 1,090 HOMESITE VALUE LISTED BELOW 770	RES USE CODE 511 3,330 3,330	511 4,420 4,100								
OHIO IRON & COAL CO 10TH & MASTIN STS. IRONTON, OHIO PARCEL-ID 04-057-1800.000	18-02-33 87 N PT 0 I & C CO 0020.00A AUV 470	AGR USE CODE 100 00	100 470								
MONTROSO, ARTHUR RT. 3 BOX 354 IRONTON, OHIO 45638 PARCEL-ID 04-058-0100.000	18-02-33 PT SE SE 0 I & C CO 0037.00A 4,270	AGR USE CODE 100 00	100 4,270								
KAISER, JOHN W. & FRANCES H.	18-02-33 79 0 I & C CO 11.49AC										

TAX RATE 36.10  
A/R RED FACTOR 10.0544  
OTH RED FACTOR 10.1979

LAWRENCE  
TAX DISTRICT

GENERAL TAX LIST AND DUPLICATE OF REAL AND PUBLIC UTILITY PROPERTY  
COUNTY REAL ESTATE TAXES AND SPECIAL ASSESSMENTS  
04-ELIZABETH-ROCK HILL S.D.

TAX YEAR 1991  
INTEREST RATE  
PAGE NO 414

12/28/91

OWNER'S NAME MAILING ADDRESS	DESCRIPTION			TAXES CHARGED	DECEMBER TAXES	PENALTY	JUNE TAXES	PENALTY	TOTAL DELINQUENT	C.D. DATE	MEMO
	LAND	IMPROVEMENTS	TOTAL VALUE								
ROUTE 2 BOX 107 MICANOPY, FL 33226 PARCEL-ID 04-058-0200.000	RES 1,050	AGR USE CODE 00	100 1,050								
WILDS, FRED & CLARA R 3 IRONTON, OHIO 45638 PARCEL-ID 04-058-0300.000	18-02-33 79 PT 0 I & C CO 0000.28A 110	RES USE CODE 501 00	501 110								
HOGSTEN, JENNY-AKA-GENEVIEVE RT. 4, BOX 158 IRONTON, OHIO 45638-000 PARCEL-ID 04-058-0400.000	18-02-33 PT NW OLD TUNNEL SCH LOT 0 I & C CO 0001.47A 250 HOMESITE VALUE LISTED BELOW	RES USE CODE 501 00	501 250								Jesse D. Hogsten-
HOWERTON, RAY VAN & ONEIDA 1909 CARTER AVENUE ASHLAND, KY 41101 PARCEL-ID 04-058-0600.000	18-2-34 2 AUD PLAT 1900 LESS 4 8.24 & .07ACRES BAL=48.09ACRES 00 03-05-91 SPLIT FROM 04-058-0600.000 07-11-91 SPLIT TO 04-058-0600.000 07-11-91 SPLIT TO 04-058-0600.004	AGR USE CODE 100 HOWERTON, RAY VAN & ONEID HOWERTON, RAY VAN & ONEID NEWMAN, JOHN D. & BAMBI L	100 00 00 00								
HOWERTON, RAY VAN & ONEIDA 1909 CARTER AVENUE ASHLAND, KY 41101 PARCEL-ID 04-058-0600.000	18-2-34 2 AUD PLAT 1900 LESS 4 8.43 BAL=47.73 5,420	AGR USE CODE 100 00	100 5,420								
HOWERTON, RAY VAN & ONEIDA 1909 CARTER AVENUE ASHLAND, KY 41101 PARCEL-ID 04-058-0600.000	18-02-34 2 AUD PLAT 1900 LESS 48.20A 00 01-25-91 SPLIT TO 04-058-0600.000 01-25-91 SPLIT TO 04-058-0600.002	AGR USE CODE 100 HOWERTON, RAY VAN & ONEID LEWIS, A. KEITH & DEBORAH	100 00 00								
HOWERTON, RAY VAN & ONEIDA 1909 CARTER AVENUE ASHLAND, KY 41101 PARCEL-ID 04-058-0600.000	18-2-34 2 AUD PLAT 1900 LESS 4 8.24 BAL= 48.16 00 03-05-91 SPLIT TO 04-058-0600.000 03-05-91 SPLIT TO 04-058-0600.003	AGR USE CODE 100 HOWERTON, RAY VAN & ONEID LEWIS, A. KEITH & DEBORAH	100 00 00								



TAX RATE 36.10  
A/R RED FACTOR 10.0544  
OTH RED FACTOR 10.1979

LAWRENCE  
TAX DISTRICT

GENERAL TAX LIST AND DUPLICATE OF REAL AND PUBLIC UTILITY PROPERTY  
COUNTY REAL ESTATE TAXES AND SPECIAL ASSESSMENTS  
04-ELIZABETH-ROCK HILL S.D.

TAX YEAR 1991  
INTEREST RATE  
PAGE NO 415

12/28/91

OWNER'S NAME MAILING ADDRESS	DESCRIPTION			TAXES CHARGED	DECEMBER TAXES	PENALTY	JUNE TAXES	PENALTY	TOTAL DELINQUENT	C.D. DATE	MEMO
	LAND	IMPROVEMENTS	TOTAL VALUE								
STAFFORD, J. BUZZ & ETHEL C. RT 3 BOX 1 VESUVIUS EST IRONTON, OHIO 45638 \$500 SALE ON 8/12/83 PARCEL-ID 04-058-0600.001	18-2-34 PT. 2 AUD PLAT 1900, E PT. 0.24ACS.	RES USE CODE 501	320 00 320								
LEWIS, A. KEITH & DEBORAH L. RT 3 BOX 9 IRONTON, OHIO 45638 PARCEL-ID 04-058-0600.002	18-2-34 2 AUD PLAT 1900 PT 0.0 4AC	RES USE CODE 500	110 00 110								
01-25-91 SPLIT FROM 04-058-0600.000	HOWERTON, RAY VAN & ONEIDA										
LEWIS, A. KEITH & DEBORAH L. RT 3 BOX 9 IRONTON, OHIO 45638 VOL 556 PG 581 PARCEL-ID 04-058-0600.003	18-2-34 2 AUD PLAT 1900 PT 0.0 7ACRES	AGR USE CODE 100	280 00 280								
03-05-91 SPLIT FROM 04-058-0600.000	HOWERTON, RAY VAN & ONEIDA										
NEWMAN, JOHN D. & BAMBI L. RT 3 BOX 7 IRONTON, OHIO 45638 VOL 559 PG 440 PARCEL-ID 04-058-0600.004	18-3-34 2 AUD PLAT 1900 PT 0.3 6AC	RES USE CODE 500	840 00 840								
07-11-91 SPLIT FROM 04-058-0600.000	HOWERTON, RAY VAN & ONEIDA										
WIKOFF, DANIEL JR. & DEBORAH D. RT. 3 BOX 8 IRONTON, OHIO 45638-000 PARCEL-ID 04-058-0601.000	18-02-34 2 AUD PLAT OF 1900 PT. 0000.27A	RES USE CODE 511	1,230 17,330 18,560 HOMESITE VALUE LISTED BELOW 1,230 17,330 18,560								
NEWMAN, JOHN DEREK & BAMBI L. R. 3 BOX 7 VESUVIUS EST IRONTON, OHIO 45638 PARCEL-ID 04-058-0602.000	18-02-34 2 AUD PLAT OF 1900 PT 0000.33A	RES USE CODE 511	1,120 11,870 12,990 HOMESITE VALUE LISTED BELOW 1,120 11,870 12,990								
CARTMELL MARK ROBERT & TWILA K AY 082 C/O FIRST NATIONAL BANK OF IRONTON P. O. BOX 707 IRONTON, OHIO 45638-0707 PARCEL-ID 04-058-0603.000	18-02-34 2 AUD PLAT OF 1900 PT 0000.53A	RES USE CODE 511	1,210 17,670 18,880 HOMESITE VALUE LISTED BELOW 1,210 17,670 18,880								
LEWIS, A. KEITH & DEBBIE RT. 3 BOX 212-3A IRONTON, OHIO 45638-0000	18-02-34 2 AUD PLAT OF 1900 PT 0000.26A	RES USE CODE 510									

Timothy M. Delawder & Leta M. Barber-

Timothy M. Delawder & Leta M. Barber-

TAX RATE 36.10  
A/R RED FACTOR 10.0544  
OTH RED FACTOR 10.1979

LAWRENCE  
TAX DISTRICT

GENERAL TAX LIST AND DUPLICATE OF REAL AND PUBLIC UTILITY PROPERTY  
COUNTY REAL ESTATE TAXES AND SPECIAL ASSESSMENTS  
04-ELIZABETH-ROCK HILL S.D.

TAX YEAR 1991  
INTEREST RATE  
PAGE NO 416

12/28/91

OWNER'S NAME MAILING ADDRESS	DESCRIPTION			TAXES CHARGED	DECEMBER TAXES	PENALTY	JUNE TAXES	PENALTY	TOTAL DELINQUENT	C.D. DATE	MEMO
	LAND	IMPROVEMENTS	TOTAL VALUE								
PARCEL-ID 04-058-0604.000	1,190 15,960 17,150 HOMESITE VALUE LISTED BELOW 1,190 15,960 17,150										
NEWMAN, JOHN DEREK & BAMBI L. R. 3 BOX 7 VESUVIUS EST IRONTON, OHIO 45638 PARCEL-ID 04-058-0605.000	18-02-34 2 AUD. PLAT OF 1900 PT. 0000.23A	RES USE CODE 501	790 00 790								
HOWERTON, RAY VAN & ONEIDA 1909 CARTER AVE. ASHLAND, KY. PARCEL-ID 04-058-0610.000	18-02-34 2 AUDITORS PLAT 1900 PT 0000.23A	AGR USE CODE 100	850 00 850								
HECLA WATER ASSOC. STAR RT. IRONTON, OHIO PARCEL-ID 04-058-0611.000	18-02-34 2 AUD PLAT 1900 PT 0000.23A	USE CODE 680	1,100 2,210 3,310								
JEFFERIES, RONALD L. & ALVA M. 022 C/O TRANSAMERICA REAL ESTATE TAX SERVICE 1105 SCHROCK RD SUITE 437 COLUMBUS, OHIO 43229 PARCEL-ID 04-058-0612.000	18-02-34 2 AUD PLAT OF 1900 PT 0000.52A	RES USE CODE 511	1,790 16,450 18,240 HOMESITE VALUE LISTED BELOW 1,790 16,450 18,240								
HALL, SAMUEL & CAROLYN HALL RT 3 BOX 212-3 IRONTON, OHIO 45638 PARCEL-ID 04-058-0614.000	18-02-34 2 AUD. PLAT OF 1900 PT. 0000.42A	RES USE CODE 511	1,580 14,910 16,490 HOMESITE VALUE LISTED BELOW 1,580 14,910 16,490								
STAFFORD, JEROME B. & ETHEL C. C/O J. B. STAFFORD RT. 3 BOX 1 VESUVIUS ESTATES IRONTON, OHIO 45638 PARCEL-ID 04-058-0615.000	18-02-34 2 AUD. PLAT OF 1900 PT. 0000.54A	RES USE CODE 511	1,400 16,210 17,610 HOMESITE VALUE LISTED BELOW 1,400 16,210 17,610								
ARDEN, CHESTER & PEGGY ROUTE 3 BOX 4 IRONTON, OHIO 45638 PARCEL-ID 04-058-0616.000	18-2-34 PT. 2 AUDITOR'S PLAT 1 900 0.79ACS.	RES USE CODE 511	2,070 22,540 24,610 HOMESITE VALUE LISTED BELOW 2,070 22,540 24,610								
STAFFORD, JEROME B. & ETHEL C. RT. 3, BOX 1 VESUVIUS EST IRONTON, OHIO 45638 PARCEL-ID 04-058-0617.000	18-02-34 PT LOT2 AUD PLAT 1900 0000.04A	RES USE CODE 501	110 00 110								

Timothy M. Delawder & Leta M. Barber-



TAX YEAR 1991  
INTEREST RATE  
PAGE NO

[illegible]

TAX YEAR 1991  
INTEREST RATE  
PAGE NO 418

[illegible]



[illegible][illegible]



[illegible]

OWNER'S NAME MAILING ADDRESS	DESCRIPTION			TAXES CHARGED	DECEMBER TAXES	PENALTY	JUNE TAXES	PENALTY	TOTAL DELINQUENT	C.D. DATE	MEMO
	LAND	IMPROVEMENTS	TOTAL VALUE								
HOWERTON, RAY V. & ONEIDA 1909 CARTER AVE. ASHLAND, KY. 41101-000 PARCEL-ID 04-058-0648.000	18-02-34 SECTION 2 0000.00A	VESUVIUS LAKE ESTATES LOT 19 RES USE CODE 500	230 00 230								
HOWERTON, RAY V. & ONEIDA 1909 CARTER AVE. ASHLAND, KY. 41101-000 PARCEL-ID 04-058-0649.000	18-02-34 SECTION 2 0000.00A	VESUVIUS LAKE ESTATES LOT 20 RES USE CODE 500	00 00 00								
01-25-91 TRNSF TO 04-058-0649.000	LEWIS, A. KEITH & DEBORAH										
LEWIS, A. KEITH & DEBORAH RT. 3 BOX 9 IRONTON, OHIO 45638 VOL 554 PG 806 PARCEL-ID 04-058-0649.000	18-02-34 SECTION 2 0000.00A	VESUVIUS LAKE ESTATES LOT 20 RES USE CODE 500	230 00 230								
01-25-91 TRNSF FROM 04-058-0649.000	HOWERTON, RAY V. & ONEIDA										
FEARING, JOHN F. & ELSIE M. RT. 3 BOX 212 IRONTON, OHIO 45638-0000 PARCEL-ID 04-058-0700.000	18-02-34 0001.25A	2 PT AUD PLAT OF 1900 RES USE CODE 511	1,360 5,780 7,140								
ROGERS, CURTIS & LORETTA R 3 BOX 217 IRONTON, OHIO 45638 PARCEL-ID 04-058-0800.000	18-02-34 F1900 PT E OF RT. 93 0009.96A	3 PT N END AUD PLAT 0 AGR USE CODE 100	960 00 960								
ROGERS, RICK RT. 2 BOX 346 KITTS HILL, OHIO 45645 PARCEL-ID 04-058-0801.000	-00-00 F1900 PT E OF RT 93 0001.70A	3 PT N END AUD PLAT 0 PT COM USE CODE 499	960 3,710 4,670	(Dave Rogers Interest etc)							
WALTERS, WILLIAM J. & DEBRA RT. 3 BOX 217A IRONTON, OHIO 45638 PARCEL-ID 04-058-0802.000	18-02-34 F1900 PT E OF RT 93 PT 0000.20A	3 PT N END AUD PLAT 0 RES USE CODE 501	260 00 260								
PRESTON, JOANNE LIFE ESTATE RT 3 BOX 219A IRONTON, OHIO 45638 PARCEL-ID 04-058-0900.000	18-02-34 S PT. 0000.85A	3 AUD PLAT OF 1900 PT RES USE CODE 501	00 00 00								
09-18-91 TRNSF TO 04-058-0900.000	PRESTON, JOANNE										
PRESTON, JOANNE RT 3 BOX 219A IRONTON, OHIO 45638	18-02-34 S PT. 0000.85A	3 AUD PLAT OF 1900 PT RES USE CODE 501		Paul E + Karyl L Malore -							







TAX RATE 36.10  
A/R RED FACTOR 10.0544  
OTH RED FACTOR 10.1979

LAWRENCE  
TAX DISTRICT

GENERAL TAX LIST AND DUPLICATE OF REAL AND PUBLIC UTILITY PROPERTY  
COUNTY REAL ESTATE TAXES AND SPECIAL ASSESSMENTS  
04-ELIZABETH-ROCK HILL S.D.

TAX YEAR 1991  
INTEREST RATE  
PAGE NO 425

12/28/91

OWNER'S NAME MAILING ADDRESS	DESCRIPTION			TAXES CHARGED	DECEMBER TAXES	PENALTY	JUNE TAXES	PENALTY	TOTAL DELINQUENT	C.D. DATE	MEMO
	LAND	IMPROVEMENTS	TOTAL VALUE								
LEWIS, RAYMOND RT. 1 BOX 177 FRANKLIN FURNACE, O 45629 PARCEL-ID 04-059-0100.000	18-02-34 5 SE PT AUD PLAT OF 1900 0012.33A	AGR USE CODE 101									
	2,730	2,520	5,250								
	HOMESITE VALUE LISTED BELOW										
	1,660	2,520	4,180								
LEWIS, RAYMOND RT. 1 BOX 177 FRANKLIN FURNACE, O 45629 PARCEL-ID 04-059-0200.000	18-02-34 5 SE PT AUD PLAT OF 1900 0002.93A	AGR USE CODE 100									
	270	00	270								
LEWIS, RAYMOND RT. 1 BOX 177 FRANKLIN FURNACE, O 45629 RT 12 PARCEL-ID 04-059-0300.000	18-02-34 5 SE PT AUD PLAT OF 1900 0001.00A	RES USE CODE 511									
	1,510	00	1,510								
SHARP, HOWARD M. & GAIL I. P.O. BOX 38 PEDRO, OHIO 45659 VOL 475 PG 159 PARCEL-ID 04-059-0400.000	18-02-34 5 SE PT AUD PLAT OF 1900 0003.48A	RES USE CODE 501									
	1,750	420	2,170								
FEARING, JOHN F. & ELSIE M. RT. 3 BOX 212 IRONTON, OHIO 45638-0000 PARCEL-ID 04-059-0500.000	18-02-34 5 PT 0006.75A	AGR USE CODE 100									
	650	00	650								
HALL, RALPH & KOSTER, DON P.O. BOX 241 IRONTON, OHIO 45638 PARCEL-ID 04-059-0600.000	18-02-34 8 WHOLE 0005.61A	RES USE CODE 501									
	930	00	930								
WOOTEN, SUE RT. 3 BOX 210 IRONTON, OHIO 45638-0000 PARCEL-ID 04-059-0700.000	18-02-34 5 N PT 0005.50A	RES USE CODE 501									
	490	00	490								
WOOTEN, SUE RT. 3 BOX 210 IRONTON, OHIO 45638-0000 PARCEL-ID 04-059-0800.000	18-02-34 5 N PT N END 0007.50A	RES USE CODE 540									
	1,440	770	2,210								
MARKINS, WILLIAM & ALMA R 3 IRONTON, OHIO PARCEL-ID 04-059-0900.000	18-02-34 9 SE COR 0000.50A	RES USE CODE 511									
	1,120	3,120	4,240								
	HOMESITE VALUE LISTED BELOW										
	1,120	3,120	4,240								
JONES, CHESTER & EDNA RT. 3, BOX 2078	18-2-34 9 PT LESS 0.29AC BAL= 3.68AC										

Samuel Stanley Wooten I, Samuel Stanley Wooten II & Steven Edwards Wooten -

- Same -

TAX RATE 36.10  
A/R RED FACTOR 10.0544  
OTH RED FACTOR 10.1979

LAWRENCE  
TAX DISTRICT

GENERAL TAX LIST AND DUPLICATE OF REAL AND PUBLIC UTILITY PROPERTY  
COUNTY REAL ESTATE TAXES AND SPECIAL ASSESSMENTS  
04-ELIZABETH-ROCK HILL S.D.

TAX YEAR 1991  
INTEREST RATE  
PAGE NO 426

12/28/91

OWNER'S NAME MAILING ADDRESS	DESCRIPTION			TAXES CHARGED	DECEMBER TAXES	PENALTY	JUNE TAXES	PENALTY	TOTAL DELINQUENT	C.D. DATE	MEMO
	LAND	IMPROVEMENTS	TOTAL VALUE								
IRONTON, OHIO 45638 PARCEL-ID 04-059-1000.000		RES USE CODE 511									
	1,890	6,830	8,720								
	HOMESITE VALUE LISTED BELOW										
	1,510	6,830	8,340								
JONES, CHESTER & EDNA RT 3 BOX 2078 IRONTON, OHIO 45638 VOL 554 PG 14 PARCEL-ID 04-059-1000.001	18-2-34 P PT S PT 0.29AC RES USE CODE 501										
	440	00	440								
BRYANT, PAULINE C/O PAULINE SCYTHES RT. 3 BOX 207 IRONTON, OHIO PARCEL-ID 04-059-1100.000	18-02-34 9 PT 0000.22A	RES USE CODE 511									
	670	6,760	7,430								
	HOMESITE VALUE LISTED BELOW										
	670	6,760	7,430								
POTTER, JAMES L. & SHERRY A. ROUTE 3 BOX 206 IRONTON, OHIO 45638 VOL 553 PG 647 PARCEL-ID 04-059-1200.000	18-02-34 9 PT SE 0001.37A	RES USE CODE 511									
	1,860	3,680	5,540								
	HOMESITE VALUE LISTED BELOW										
	1,860	3,680	5,540								
TURVEY, RUTH J & JAMES WILLIAM RT 3 IRONTON, OHIO PARCEL-ID 04-059-1300.000	18-02-34 2 SUB DIV A.D. KELLEY LAND 0000.57A	AGR USE CODE 100									
	190	00	190								
TURVEY, DALE & SANDRA RT 3 BOX 202A IRONTON, OHIO 45638 PARCEL-ID 04-059-1301.000	18-02-34 2 SUB DIV A.D. KELLY LAND 0000.35A	RES USE CODE 511									
	910	8,810	9,720								
	HOMESITE VALUE LISTED BELOW										
	910	8,810	9,720								
SMITH, DAVID & BEVERLY D. MILLER R. 3 BOX 188A IRONTON, OHIO 45638-0000 PARCEL-ID 04-059-1400.000	18-02-34 2 S D.A.D. KELLEY LAN 0125 ON RD X 100 0000.29A	COM USE CODE 429									
	850	5,970	6,820								
MARKIN, WILLIAM & ALMA R 3 BOX 202 IRONTON, OHIO PARCEL-ID 04-059-1500.000	18-02-34 4 SUB DIV PT 0036.24A	AGR USE CODE 101									
	2,370	7,840	10,210								
	HOMESITE VALUE LISTED BELOW										
	1,660	7,840	9,500								
BRIDGES, GARY RAY ROUTE 1 PEDRO, OHIO 45659 PARCEL-ID 04-059-1600.000	18-02-34 4 SUB DIV PT 0001.78A	RES USE CODE 511									
	2,140	5,150	7,290								
	HOMESITE VALUE LISTED BELOW										
	2,140	5,150	7,290								



TAX RATE 36.10  
A/R RED FACTOR 10.0544  
OTH RED FACTOR 10.1979

LAWRENCE  
TAX DISTRICT

GENERAL TAX LIST AND DUPLICATE OF REAL AND PUBLIC UTILITY PROPERTY  
COUNTY REAL ESTATE TAXES AND SPECIAL ASSESSMENTS  
04-ELIZABETH-ROCK HILL S.D.

TAX YEAR 1991  
INTEREST RATE  
PAGE NO 427

12/28/91

OWNER'S NAME MAILING ADDRESS	DESCRIPTION			TAXES CHARGED	DECEMBER TAXES	PENALTY	JUNE TAXES	PENALTY	TOTAL DELINQUENT	C.D. DATE	MEMO
	LAND	IMPROVEMENTS	TOTAL VALUE								
CAUDILL, BRUCE & GOLDIE RT 3 BOX 203 IRONTON, OHIO 45638 PARCEL-ID 04-059-1700.000	18-02-34 9 PT 0001.00A	RES USE CODE 501	530								
CAUDILL, BRUCE & GOLDIE RT 3 BOX 203 IRONTON, OHIO 45638 PARCEL-ID 04-059-1800.000	18-02-34 NE COR SE SE 0001.71A	RES USE CODE 511	1,630 8,370 10,000 HOMESITE VALUE LISTED BELOW 1,510 8,370 9,880								
FEARING, JOHN F. & ELSIE M. RT. 3 BOX 212 IRONTON, OHIO 45638-0000 PARCEL-ID 04-060-0100.000	18-02-34 N PT E 1/2 SE 0045.17A	AGR USE CODE 101	5,890 2,840 8,730 HOMESITE VALUE LISTED BELOW 770 2,840 3,610								
ELKINS, JOHN J. & BRUCE, NANCY S. RT. 3 BOX 355 IRONTON, OHIO 45638 PARCEL-ID 04-060-0200.000	18-02-34 NW SW LESS 15.30AC 0018.60A	AGR USE CODE 101	2,290 4,690 6,980 HOMESITE VALUE LISTED BELOW 580 4,690 5,270								
WALLS, JOHNNIE M. & DELLA M. RT. 6 BOX 353 SOUTH POINT, OHIO 45680 PARCEL-ID 04-060-0201.000	18-02-34 NW SW PT 0003.10A	RES USE CODE 511	890 7,580 8,470 HOMESITE VALUE LISTED BELOW 530 7,580 8,110								
ELKINS, JOHN J. & NANCY S. BRU CE ELKINS RT. 3 BOX 355 IRONTON, OH. 45638-0000 PARCEL-ID 04-060-0202.000	18-02-34 NW SW PT 0000.13A	AGR USE CODE 100	120 00 120								
MONTROSO, BETTY RT. 3 IRONTON, OHIO 45638-0000 PARCEL-ID 04-060-0203.000	18-02-34 NW SW PT 0012.07A	AGR USE CODE 100	00 00 00								
06-19-91 TRNSF TO 04-060-0203.000	MONTROSO, BETTY ANN										
MONTROSO, BETTY ANN RT. 3 IRONTON, OHIO 45638-0000 VOL 559 PG 124 PARCEL-ID 04-060-0203.000	18-02-34 NW SW PT 0012.07A	AGR USE CODE 100	1,160 00 1,160								
06-19-91 TRNSF FROM 04-060-0203.000	MONTROSO, BETTY										
ELKINS JOHN J & BRUCE, NANCY S RT. 3 BOX 355 IRONTON, OHIO 45638	18-02-34 SW COR NE SW & N PT W 1/2 SW 0003.00A	AGR USE CODE 100									

TAX RATE 36.10  
A/R RED FACTOR 10.0544  
OTH RED FACTOR 10.1979

LAWRENCE  
TAX DISTRICT

GENERAL TAX LIST AND DUPLICATE OF REAL AND PUBLIC UTILITY PROPERTY  
COUNTY REAL ESTATE TAXES AND SPECIAL ASSESSMENTS  
04-ELIZABETH-ROCK HILL S.D.

TAX YEAR 1991  
INTEREST RATE  
PAGE NO 428

12/28/91

OWNER'S NAME MAILING ADDRESS	DESCRIPTION			TAXES CHARGED	DECEMBER TAXES	PENALTY	JUNE TAXES	PENALTY	TOTAL DELINQUENT	C.D. DATE	MEMO
	LAND	IMPROVEMENTS	TOTAL VALUE								
PARCEL-ID 04-060-0300.000	290	00	290								
SPEARS, HAROLD D & WANDA W 1101 KEMP AVE IRONTON, OHIO 45638 PARCEL-ID 04-060-0400.000	18-02-34 SW COR NW SW 0006.10A	RES USE CODE 501	190								
UNITED STATES OF AMERICA PARCEL-ID 04-060-0405.000	18-02-34 NE NE 0012.00A	USE CODE 600	1,050 00 1,050								
MONTROSO, PHILLIP & JOYCE RT. 3 BOX 353B IRONTON, OHIO 45638 VOL 558 PG 168 PARCEL-ID 04-060-0500.000	18-02-34 SW SW AUD PLAT 1900 0000.36A	RES USE CODE 501	330 17,500 17,830								
05-13-91 TRNSF FROM 04-060-0500.000	MONTROSO, SHERRY LYNN										
MONTROSO, SHERRY LYNN RT. 3 BOX 353B IRONTON, OHIO 45638 PARCEL-ID 04-060-0500.000	18-02-34 SW SW AUD PLAT 1900 0000.36A	RES USE CODE 501	00 00 00								
05-13-91 TRNSF TO 04-060-0500.000	MONTROSO, PHILLIP & JOYCE										
MONTROSO, ARTHUR RT. 3 BOX 354 IRONTON, OHIO 45638 PARCEL-ID 04-060-0501.000	18-2-34 SW SW AUD PLAT 1900 LE SS 0.42A. & 2.06A. BAL=37.16AC S.	AGR USE CODE 100	4,980 37,330 42,310								
MONTROSO, BETTY A. RT. 3 BOX 353-AA IRONTON, OHIO 45638 PARCEL-ID 04-060-0501.001	18-2-34 SW SW AUD PLAT 1900, S PT. 0.42ACS.	RES USE CODE 501	280 00 280								
MONTROSO, SHERRY LYNN RT. 3 BOX 353-B IRONTON, OHIO 45638 FAMILY SALE:12/20/85 PARCEL-ID 04-060-0501.002	18-2-34 S. PT. SW SW AUDITOR P LAT 1900 2.06ACS.	RES USE CODE 501	00 00 00								
05-13-91 TRNSF TO 04-060-0501.002	MONTROSO, PHILLIP & JOYCE										
MONTROSO, PHILLIP & JOYCE RT. 3 BOX 353-B IRONTON, OHIO 45638 VOL 558 PG 168 PARCEL-ID 04-060-0501.002	18-2-34 S. PT. SW SW AUDITOR P LAT 1900 2.06ACS.	RES USE CODE 501	420 00 420								
05-13-91 TRNSF FROM 04-060-0501.002	MONTROSO, SHERRY LYNN										



TAX RATE 36.10  
A/R RED FACTOR 10.0544  
OTH RED FACTOR 10.1979

LAWRENCE  
TAX DISTRICT

GENERAL TAX LIST AND DUPLICATE OF REAL AND PUBLIC UTILITY PROPERTY  
COUNTY REAL ESTATE TAXES AND SPECIAL ASSESSMENTS  
04-ELIZABETH-ROCK HILL S.D.

12/28/91

TAX YEAR 1991  
INTEREST RATE  
PAGE NO 429

OWNER'S NAME MAILING ADDRESS	DESCRIPTION			TAXES CHARGED	DECEMBER TAXES	PENALTY	JUNE TAXES	PENALTY	TOTAL DELINQUENT	C.D. DATE	MEMO
	LAND	IMPROVEMENTS	TOTAL VALUE								
UNITED STATES OF AMERICA WASHINGTON, D C PARCEL-ID 04-060-0600.000	18-02-34 S PT E1/2 SW 0033.91A	USE CODE 600									
	2,980	00	2,980								
UNITED STATES OF AMERICA PARCEL-ID 04-060-0605.000	18-02-34 SW SE 0058.00A	USE CODE 600									
	5,080	00	5,080								
FEARING, JOHN F. & ELSIE M. RT. 3 BOX 212 IRONTON, OHIO 45638-0000 PARCEL-ID 04-060-0700.000	18-02-34 2 AUD PLAT 1900 0001.52A	RES USE CODE 501									
	260	00	260								
FEARING, JOHN F. & ELSIE M. RT. 3 BOX 212 IRONTON, OHIO 45638-0000 PARCEL-ID 04-060-0800.000	18-02-34 7 AUD PLAT 1900 0001.10A	AGR USE CODE 101									
	120	00	120								
HALL, RALPH & KOSTER, DON P.O. BOX 241 IRONTON, OHIO 45638 PARCEL-ID 04-060-1000.000	18-02-35 N END W1/2 NW 0034.47A	AGR USE CODE 101									
	3,310	1,260	4,570								
		HOMESITE VALUE LISTED BELOW									
	3,310	1,260	4,570								
UNITED STATES OF AMERICA WASHINGTON, D C PARCEL-ID 04-060-1100.000	18-02-35 S PT W1/2 NW 0049.38A	USE CODE 600									
	4,320	00	4,320								
UNITED STATES OF AMERICA WASHINGTON, D C PARCEL-ID 04-060-1200.000	18-02-35 NE NW 0040.00A	USE CODE 600									
	3,500	00	3,500								
UNITED STATES OF AMERICA WASHINGTON, D C PARCEL-ID 04-060-1300.000	18-02-35 SE NW 0040.85A	USE CODE 685									
	4,290	00	4,290								
UNITED STATES OF AMERICA WASHINGTON, D C PARCEL-ID 04-060-1400.000	18-02-35 W1/2 NE 0080.00A	USE CODE 600									
	7,000	00	7,000								
BARKER, HARDY & OPAL R 2 BOX 183 PEDRO, OHIO PARCEL-ID 04-060-1500.000	18-02-35 NE NE LESS 3A 0032.63A	AGR USE CODE 101									
		AUV									
	2,000	13,260	15,260								
		HOMESITE VALUE LISTED BELOW									

TAX RATE 36.10  
A/R RED FACTOR 10.0544  
OTH RED FACTOR 10.1979

LAWRENCE  
TAX DISTRICT

GENERAL TAX LIST AND DUPLICATE OF REAL AND PUBLIC UTILITY PROPERTY  
COUNTY REAL ESTATE TAXES AND SPECIAL ASSESSMENTS  
04-ELIZABETH-ROCK HILL S.D.

12/28/91

TAX YEAR 1991  
INTEREST RATE  
PAGE NO 430

OWNER'S NAME MAILING ADDRESS	DESCRIPTION			TAXES CHARGED	DECEMBER TAXES	PENALTY	JUNE TAXES	PENALTY	TOTAL DELINQUENT	C.D. DATE	MEMO
	LAND	IMPROVEMENTS	TOTAL VALUE								
	770	13,260	14,030								
BARKER, TERRY LEE RT. 2 PEDRO, OHIO 45659 PARCEL-ID 04-060-1501.000	18-02-35 NE NE LESS 3A PT 0001.59A	RES USE CODE 511									
	950	22,320	23,270								
BURD, DAVID L. & CHELA M. RT. 2 BOX 183-AA PEDRO, OHIO 45659 PARCEL-ID 04-060-1502.000	18-02-35 NE NE SW PT 0002.78A	RES USE CODE 511									
	950	8,820	9,770								
TOLEDO & OHIO RIVER RY CO PARCEL-ID 04-060-1600.000	18-02-35 NE NE RT OF WAY 0003.00A	RES USE CODE 501									
	260	00	260								
WALLS, JEFFREY DAVID RT. 2 BOX 183-C PEDRO, OHIO 45659 PARCEL-ID 04-060-1700.000	18-02-35 SE NE LESS 4A 0000.38A	RES USE CODE 511									
	440	1,510	1,950								
		HOMESITE VALUE LISTED BELOW									
	440	1,510	1,950								
BUEHRER, JOHN W AND MARY M RT 2 BOX 182-B PEDRO, OHIO 45659 PARCEL-ID 04-060-1701.000	18-02-35 PT SE NE LESS 29.62AC 0006.00A	AGR USE CODE 101									
	1,390	11,150	12,540								
		HOMESITE VALUE LISTED BELOW									
	770	11,150	11,920								
BUEHRER, JOHN W. & MARY M. RT 2 BOX 183 B PEDRO, OHIO 45638 PARCEL-ID 04-060-1702.000	18-02-35 PT SE NE PT 0029.62A	AGR USE CODE 100									
	2,850	00	2,850								
TOLEDO & OHIO RIVER RY CO PARCEL-ID 04-060-1800.000	18-02-35 SE NE RT OF WAY 0004.00A	RES USE CODE 501									
	350	00	350								
UNITED STATES OF AMERICA WASHINGTON, D C PARCEL-ID 04-061-0100.000	18-02-35 W1/2 SE 0080.40A	USE CODE 600									
	7,040	00	7,040								
WALLS, JEFFREY RT. 2 BOX 183C PEDRO, OHIO 45659 PARCEL-ID 04-061-0200.000	18-02-35 NE SE LESS 35.16A 0.15A 0.29& 0.29A 0004.20A	RES USE CODE 501									
	600	00	600								
GEHRLING, GRADY J & PATRICIA 2537 SOUTH 4TH STREET	18-02-35 NE SE PT 0035.16A	AGR USE CODE 101									

R2 Box 184 Pedro, OH  
George J & Mary A. Salvo-



TAX RATE 36.10  
A/R RED FACTOR 10.0544  
OTH RED FACTOR 10.1979

LAWRENCE  
TAX DISTRICT

GENERAL TAX LIST AND DUPLICATE OF REAL AND PUBLIC UTILITY PROPERTY  
COUNTY REAL ESTATE TAXES AND SPECIAL ASSESSMENTS  
04-ELIZABETH-ROCK HILL S.D.

TAX YEAR 1991  
INTEREST RATE  
PAGE NO 431

12/28/91

OWNER'S NAME MAILING ADDRESS	DESCRIPTION			TAXES CHARGED	DECEMBER TAXES	PENALTY	JUNE TAXES	PENALTY	TOTAL DELINQUENT	C.D. DATE	MEMO
	LAND	IMPROVEMENTS	TOTAL VALUE								
IRONTON, OHIO 45638 PARCEL-ID 04-061-0201.000	4,160	1,920	6,080								
WALLS, JEFFREY DAVID RT. 2 BOX 183-C PEDRO, OHIO 45659 PARCEL-ID 04-061-0202.000	110	00	110								
THIBODAUX, ALBERT & ARLENE RT. 2 PEDRO, OHIO 45659 PARCEL-ID 04-061-0203.000	320	00	320								
THIBODAUX, ALBERT & ARLENE RT. 2 BOX 183-D PEDRO, OHIO 45659 PARCEL-ID 04-061-0204.000	210	8,750	8,960								
	210	8,750	8,960								
UNITED STATES OF AMERICA PARCEL-ID 04-061-0205.000	3,500	00	3,500								
BD OF ED OF ROCK HILL LOCAL SC PEDRO, OHIO PARCEL-ID 04-061-0300.000	880	00	880								
BD. OF ED. OF ROCK HILL LOCAL PEDRO, OHIO PARCEL-ID 04-061-0400.000	11,250	425,600	436,850								
TURVEY, RUTH J & JAMES WILLIAM R 3 IRONTON, OHIO PARCEL-ID 04-061-0500.000	1,350	00	1,350								
GILLESPIE, RAY & WANDA R. 3 BOX 185-B IRONTON, OHIO 45638-0000 PARCEL-ID 04-061-0600.000	2,950	4,160	7,110								
	580	4,160	4,740								
LANE, ELMER JR. & ELOISE N. 703 PARK AVE. IRONTON, OHIO 45638-0000 PARCEL-ID 04-061-0700.000	12,010	130	12,140								

TAX RATE 36.10  
A/R RED FACTOR 10.0544  
OTH RED FACTOR 10.1979

LAWRENCE  
TAX DISTRICT

GENERAL TAX LIST AND DUPLICATE OF REAL AND PUBLIC UTILITY PROPERTY  
COUNTY REAL ESTATE TAXES AND SPECIAL ASSESSMENTS  
04-ELIZABETH-ROCK HILL S.D.

TAX YEAR 1991  
INTEREST RATE  
PAGE NO 432

12/28/91

OWNER'S NAME MAILING ADDRESS	DESCRIPTION			TAXES CHARGED	DECEMBER TAXES	PENALTY	JUNE TAXES	PENALTY	TOTAL DELINQUENT	C.D. DATE	MEMO
	LAND	IMPROVEMENTS	TOTAL VALUE								
TURVEY, RUTH J & JAMES WILLIAM R 3 IRONTON, OHIO PARCEL-ID 04-061-0800.000	140	00	140								
TURVEY, RUTH J & JAMES WILLIAM RT. 3 IRONTON, OHIO 45638 PARCEL-ID 04-061-0900.000	7,970	8,760	16,730								
	1,660	8,760	10,420								
GILLENWATER, JOHN & JESSICA RT. 3 BOX 201-B IRONTON, OHIO 45638 PARCEL-ID 04-061-0900.001	950	8,760	9,710								
THOMPSON, JAMES HAROLD & THELMA RT 3 BOX 200 IRONTON, OHIO 45638 PARCEL-ID 04-061-1000.000	890	9,940	10,830								
	890	9,940	10,830								
ROCK HILL BOARD OF EDUCATION RT 3 IRONTON, OHIO 45638 PARCEL-ID 04-061-1001.000	1,260	2,940	4,200								
MARKIN, WILLIAM H. & ALMA G. RT 3 BOX 202 IRONTON, OHIO PARCEL-ID 04-061-1100.000	190	00	190								
CAUDILL, BRUCE & GOLDIE RT. 3 BOX 203 IRONTON, OHIO 45638 PARCEL-ID 04-061-1200.000	110	00	110								Kiser, Irene Et-Al
TRS OF FREEWILL BAPTIST CH PARCEL-ID 04-061-1300.000	180	00	180								
BARKER, HARDY & OPAL R 2 BOX 183 PEDRO, OHIO PARCEL-ID 04-061-1400.000	540	00	540								







OWNER'S NAME MAILING ADDRESS	DESCRIPTION			TAXES CHARGED	DECEMBER TAXES	PENALTY	JUNE TAXES	PENALTY	TOTAL DELINQUENT	C.D. DATE	MEMO
	LAND	IMPROVEMENTS	TOTAL VALUE								
	1,460	3,530	4,990								
DONOVAN, ELLA MARIE 698 W. MARTIN AVE. AMHERST, OHIO 44001-0000 PARCEL-ID 04-062-1100.000	19-02-01 PT SW SW E OF SW COR 0001.00A RES USE CODE 501 700	00	700								
DONOVAN, ELLA MARIE 698 W. MARTIN AVE. AMHERST, OHIO 44001-0000 PARCEL-ID 04-062-1200.000	19-02-01 SW COR SW SW PT 0000.91A RES USE CODE 501 630	00	630								
DONOVAN, ELLA MARIE 206 KENSINGTON AVE. VERMILLION, OHIO PARCEL-ID 04-062-1300.000	19-02-01 PT SW COR ST HY EASE PARC NO 9 0000.09A USE CODE 610 110	00	110								
UNITED STATES OF AMERICA WASHINGTON, D C PARCEL-ID 04-062-1500.000	19-02-02 NW LESS 38.20A 0125.09A USE CODE 600 13,130	00	13,130								
UNITED STATES OF AMERICA WASHINGTON, D C PARCEL-ID 04-062-1600.000	19-02-02 PT NW 0027.29A USE CODE 600 2,870	00	2,870								
UNITED STATES OF AMERICA WASHINGTON, D C PARCEL-ID 04-062-1700.000	19-02-02 NE COR NW 0008.52A USE CODE 600 910	00	910								
UNITED STATES OF AMERICA WASHINGTON, D C PARCEL-ID 04-062-1800.000	19-02-02 NE 0160.00A USE CODE 600 16,800	00	16,800								
BOLL, ANTHONY T & RUBY D R 1 PEDRO, OHIO 45659 PARCEL-ID 04-063-0100.000	19-02-02 N1/2 SE 0080.00A AGR USE CODE 100 AUV 2,010	00	2,010								
RASE, CAROL & DOROTHY & HELEN RT. 1 P O BOX 73 PEDRO, OHIO PARCEL-ID 04-063-0200.000	19-02-02 S1/2 SE LESS 9.56A 0013.19A AGR USE CODE 101 3,270 4,220 7,490 HOMESITE VALUE LISTED BELOW 1,460 4,220 5,680										
BOLL ANTHONY RT 1 PEDRO OHIO 45659 PARCEL-ID 04-063-0201.000	19-02-02 PT S1/2 SE LESS 3.99A 0052.01A AGR USE CODE 100 AUV 1,600	00	1,600								

[illegible]



TAX RATE 36.10  
A/R RED FACTOR 10.0544  
OTH RED FACTOR 10.1979

LAWRENCE  
TAX DISTRICT

GENERAL TAX LIST AND DUPLICATE OF REAL AND PUBLIC UTILITY PROPERTY  
COUNTY REAL ESTATE TAXES AND SPECIAL ASSESSMENTS  
04-ELIZABETH-ROCK HILL S.D.

TAX YEAR 1991  
INTEREST RATE  
PAGE NO 437

12/28/91

OWNER'S NAME MAILING ADDRESS	DESCRIPTION			TAXES CHARGED	DECEMBER TAXES	PENALTY	JUNE TAXES	PENALTY	TOTAL DELINQUENT	C.D. DATE	MEMO
	LAND	IMPROVEMENTS	TOTAL VALUE								
	6,510	3,280	9,790								
	HOMESITE VALUE LISTED BELOW										
	960	3,280	4,240								
SMITH, LESTER E. & GENEVA K. ROUTE 1 BOX 289 FRANKLIN FURNACE, OH 45629 VOL 545 PG 109 PARCEL-ID 04-063-1100.000	19-02-03 1 SW PT AUD PLAT OF 1 900 LESS 1.25 BAL=46.62	AGR USE CODE 100									
	AUV										
	1,170	00	1,170								
DILLON, ARTHUR E. & ALBERTA RT. 1 BOX 289A-1 FRANKLIN FURNACE, OH 45638 PARCEL-ID 04-063-1100.001	19-02-03 N PT AUD PLAT 1900 1. 25ACS	RES USE CODE 500									
	130	00	130								
	HOMESITE VALUE LISTED BELOW										
	130	00	130								
CARTER, WILLIAM R. & PAULINE T RT 2 BOX 14 FRANKLIN FURNACE, OH VOL 552 PG 437 PARCEL-ID 04-063-1200.000	19-2-3 1 SW PT AUD PLAT 1900 7 .42 A	AGR USE CODE 100									
	AUV										
	180	00	180								
HOCK, VIRGINIA KNAPP LIFE EST C/O DOLORES KENNEDY, REM. 5926 FARNEY AVE. SCIOTOVILLE, OH. 45662-0000 PARCEL-ID 04-063-1300.000	19-02-03 2 AUD PLAT OF 1900 0047.75A	AGR USE CODE 100									
	00	00	00								
03-25-91 TRNSF TO 04-063-1300.000 KENNEDY, DELORES K.											
KENNEDY, DELORES K. 5926 FARNEY AVE. SCIOTOVILLE, OH. 45662-0000 VOL 557 PG 86 PARCEL-ID 04-063-1300.000	19-02-03 2 AUD PLAT OF 1900 0047.75A	AGR USE CODE 100									
	5,970	00	5,970								
PHILLIPS, ZACK G. & IRENE 6114 GALLIA ST. SCIOTOVILLE, OHIO 45662 PARCEL-ID 04-063-1400.000	19-2-03 3 AUD PLAT 1900 LESS 1 4.50A & 2.30A	AGR USE CODE 100									
	53.90AC										
	AUV										
	1,320	00	1,320								
CAMPBELL, JAMES M. & LEAH A. RT. 1 BOX 290 FRANKLIN FURNACE, OH 45629 PARCEL-ID 04-063-1401.000	19-2-03 PT. 3 AUD PLAT 1900, N W PT 2.30ACS.	RES USE CODE 511									
	910	4,060	4,970								
	HOMESITE VALUE LISTED BELOW										
	770	4,060	4,830								
SPARKS, DELLO RT 1 FRANKLIN FURNACE OH 45629	19-02-03 3 PT AUD PLAT OF 1900 0010.00A	AGR USE CODE 101									

TAX RATE 36.10  
A/R RED FACTOR 10.0544  
OTH RED FACTOR 10.1979

LAWRENCE  
TAX DISTRICT

GENERAL TAX LIST AND DUPLICATE OF REAL AND PUBLIC UTILITY PROPERTY  
COUNTY REAL ESTATE TAXES AND SPECIAL ASSESSMENTS  
04-ELIZABETH-ROCK HILL S.D.

TAX YEAR 1991  
INTEREST RATE  
PAGE NO 438

12/28/91

OWNER'S NAME MAILING ADDRESS	DESCRIPTION			TAXES CHARGED	DECEMBER TAXES	PENALTY	JUNE TAXES	PENALTY	TOTAL DELINQUENT	C.D. DATE	MEMO
	LAND	IMPROVEMENTS	TOTAL VALUE								
PARCEL-ID 04-063-1500.000	1,960	1,580	3,540								
SPARKS, DELLOS & ZELLA RT 1 FRANKLIN FURNACE, OH 45629 PARCEL-ID 04-063-1501.000	18-02-03 PT AUD PLAT 0004.50A	RES USE CODE 511									
	1,160	6,060	7,220								
	HOMESITE VALUE LISTED BELOW										
	770	6,060	6,830								
UNITED STATES OF AMERICA WASHINGTON, D C PARCEL-ID 04-063-1600.000	19-02-03 4 PT N PT AUD PLAT OF 1900	USE CODE 600									
	0030.95A										
	3,260	00	3,260								
HOCK, VIRGINIA KNAPP LIFE EST C/O DOLORES KENNEDY, REM. 5926 FARNEY AVE. SCIOTOVILLE, OH. 45662-0000 PARCEL-ID 04-063-1700.000	19-02-03 4 PT N PT AUD PLAT OF 1900	RES USE CODE 501									
	0001.30A										
	00	00	00								
03-25-91 TRNSF TO 04-063-1700.000 KENNEDY, DELORES K.											
KENNEDY, DELORES K. 5926 FARNEY AVE. SCIOTOVILLE, OH. 45662-0000 VOL 557 PG 86 PARCEL-ID 04-063-1700.000	19-02-03 4 PT N PT AUD PLAT OF 1900	RES USE CODE 501									
	0001.30A										
	210	00	210								
SPARKS, DELLOS D. ET-AL RT.1 BOX 289-B FRANKLIN FURNACE, OH 45629 VOL 543 PG 255 PARCEL-ID 04-063-1800.000	19-02-03 4 N MID AUD PLAT OF 1900	AGR USE CODE 100									
	0019.54A										
	2,270	00	2,270								
UNITED STATES OF AMERICA WASHINGTON, D C PARCEL-ID 04-064-0100.000	19-02-03 4 S MID AUD PLAT OF 1900	USE CODE 600									
	0053.97A										
	5,670	00	5,670								
FIRST NATIONAL BANK OF CINCINNATI, OHIO ETAL AGT. FLORENCE JEFFERYS P.O. BOX 1118 CINCINNATI, OHIO 45201 PARCEL-ID 04-064-0200.000	19-02-03 4 NW PT S PT AUD PLAT OF 1900	RES USE CODE 501									
	0006.00A										
	630	00	630								
JONES, WILLIAM & MARY R 1 FRANKLIN FURNACE, OH PARCEL-ID 04-064-0300.000	19-02-03 4 S PT LESS 12A PT AU DPLAT OF 1900	RES USE CODE 501									
	0004.65A										
	490	00	490								











[illegible][illegible]



TAX RATE 36.10  
A/R RED FACTOR 10.0544  
OTH RED FACTOR 10.1979

LAWRENCE  
TAX DISTRICT

GENERAL TAX LIST AND DUPLICATE OF REAL AND PUBLIC UTILITY PROPERTY  
COUNTY REAL ESTATE TAXES AND SPECIAL ASSESSMENTS  
04-ELIZABETH-ROCK HILL S.D.

TAX YEAR 1991  
INTEREST RATE  
PAGE NO 445

12/28/91

OWNER'S NAME MAILING ADDRESS	DESCRIPTION			TAXES CHARGED	DECEMBER TAXES	PENALTY	JUNE TAXES	PENALTY	TOTAL DELINQUENT	C.D. DATE	MEMO
	LAND	IMPROVEMENTS	TOTAL VALUE								
PARCEL-ID 04-065-0700.000	1,930	00	1,930								
UNITED STATES OF AMERICA WASHINGTON, D C	19-02-07 7 0122.01A	USE CODE 600									
PARCEL-ID 04-065-0800.000	12,810	00	12,810								
BOLL, ANTHONY T. AND RUBY D. RT 1 BOX 83-A PEDRO, OHIO 45659	19-02-07 5 E PT N OF RD SCHOOL LOT LESS 0.64A	AGR USE CODE 100									
PARCEL-ID 04-065-0900.000	AUV 100	00	100								
TURVEY, FRANK & ELAINE RT 1 PEDRO, OHIO 45659	19-02-07 5 E PT N OF SCHOOL L OT PT	RES USE CODE 540									
\$3500 SALE-2 PARC-3/21/83 PARCEL-ID 04-065-0900.001	840	00	840								
BOLL, ANTHONY T. & RUBY D. R. 1 BOX 83A PEDRO, OHIO 45659	19-02-07 5 LESS .74A ST HY EAS EPT. PARC NO1-3.07A&PT PARC 1X - 0004.34A	USE CODE 610									
PARCEL-ID 04-065-1000.000	110	00	110								
BOLL, ANTHONY & RUBY D RT.1 PEDRO, OHIO 45659	19-2-08 W PT NW LESS 1A. BAL.3 9.96ACS.	AGR USE CODE 100									
PARCEL-ID 04-065-1200.000	AUV 1,400	00	1,400								
WICKER, JAMES & JOHNDIA RT. 1 PEDRO, OHIO 45659	19-2-08 PT W PT NW 1AC.	RES USE CODE 511									
PARCEL-ID 04-065-1200.001	1,330	9,910	11,240								
BOLL, ANTHONY & RUBY D R 1 PEDRO, OHIO	19-02-08 W PT NW ST HY EASE PT PARC NO 2-4.52A & PARCNO 2X- 2 0005.04A	USE CODE 610									
PARCEL-ID 04-065-1300.000	120	00	120								
DETROIT, TOLEDO & Ironton RAIL PARCEL-ID 04-065-1305.000	19-02-08 0012.04A	AGR USE CODE 100									
10-31-91 SPLIT TO 04-065-1305.000	00	00	00								
RAIL	DETROIT, TOLEDO & Ironton										
10-31-91 SPLIT TO 04-065-1305.001	STATE OF OHIO ODOT										
DETROIT, TOLEDO & Ironton RAIL TOLEDO, OHIO	19-2-8 PT LESS 0.24AC BAL=11.8 OAC	AGR USE CODE 100									
PARCEL-ID 04-065-1305.000											

TAX RATE 36.10  
A/R RED FACTOR 10.0544  
OTH RED FACTOR 10.1979

LAWRENCE  
TAX DISTRICT

GENERAL TAX LIST AND DUPLICATE OF REAL AND PUBLIC UTILITY PROPERTY  
COUNTY REAL ESTATE TAXES AND SPECIAL ASSESSMENTS  
04-ELIZABETH-ROCK HILL S.D.

TAX YEAR 1991  
INTEREST RATE  
PAGE NO 446

12/28/91

OWNER'S NAME MAILING ADDRESS	DESCRIPTION			TAXES CHARGED	DECEMBER TAXES	PENALTY	JUNE TAXES	PENALTY	TOTAL DELINQUENT	C.D. DATE	MEMO
	LAND	IMPROVEMENTS	TOTAL VALUE								
	1,240	00	1,240								
10-31-91 SPLIT FROM 04-065-1305.000	DETROIT, TOLEDO & Ironton										
RAIL											
STATE OF OHIO ODOT EASTERN AVE CHILLICOTHE, OHIO 45602	19-2-8 PT 0.28 AC	AGR USE CODE 100									
VOL 563 PG 157 PARCEL-ID 04-065-1305.001	110	00	110								
10-31-91 SPLIT FROM 04-065-1305.000	DETROIT, TOLEDO & Ironton										
RAIL											
ROSLOVIC, FRANCES EMMA 2650 BRENTWOOD COLUMBUS, OH. 43209-0000	19-02-08 PT NE 0133.90A	AGR USE CODE 101									
PARCEL-ID 04-065-1400.000	00	00	00								
07-08-91 TRNSF TO 04-065-1400.000	ROSLOVIC, FRANCES E. TURSTEE										
ROSLOVIC, FRANCES E. TURSTEE 2650 BRENTWOOD COLUMBUS, OH. 43209-0000	19-02-08 PT NE 0133.90A	AGR USE CODE 101									
VOL 559 PG 376 PARCEL-ID 04-065-1400.000	AUV 4,900	7,780	12,680								
07-08-91 TRNSF FROM 04-065-1400.000	HOMESITE VALUE LISTED BELOW 240	7,780	8,020								
ROSLOVIC, FRANCES EMMA											
DAVIS, KAY RT. 1 P O BOX 75 PEDRO, OHIO 45659	19-2-08 SW OF NE LESS 1.66A BA L=0.14ACS.	RES USE CODE 511									
SEE VOL. 441 PG. 68 PARCEL-ID 04-065-1500.000	810	4,380	5,190								
	HOMESITE VALUE LISTED BELOW 800	4,380	5,180								
DAVIS, BILLY RAY & KAY ROUTE 1 BOX 751/2 PEDRO, OHIO 45659	19-2-08 PT SW OF NE 0.31ACS.	RES USE CODE 500									
VOL 552 PG 638 PARCEL-ID 04-065-1500.001	210	00	210								
DAVIS, BILLY R. & KAY R. 1 BOX 75 PEDRO, OHIO 45659	19-2-08 SW OF NE PT. CS.	RES USE CODE 511									
SEE VOL. 441 PG. 68 PARCEL-ID 04-065-1501.000	840	250	1,090								
	HOMESITE VALUE LISTED BELOW 840	250	1,090								
FIRST NATIONAL BANK OF CINCINNATI, OHIO ETAL AGT. FLORENCE JEFFERYS P.O. BOX 1118 CINCINNATI, OHIO 45201	19-02-08 PT NE NE 65 X 200 0000.30A	RES USE CODE 501									
PARCEL-ID 04-065-1600.000	110	00	110								



[illegible]

Joyce A Aldridge - Jeffrey A. Lewis -

[illegible]



OWNER'S NAME MAILING ADDRESS	DESCRIPTION			TAXES CHARGED	DECEMBER TAXES	PENALTY	JUNE TAXES	PENALTY	TOTAL DELINQUENT	C.D. DATE	MEMO
	LAND	IMPROVEMENTS	TOTAL VALUE								
PARCEL-ID 04-066-1300.000	1,770	00	1,770								
BOLL, ANTHONY T. & RUBY D. R. 1 BOX 83A PEDRO, OHIO 45659	19-02-08 N PT W1/2 SW LESS 81A 0021.38A	AGR USE CODE 100									
PARCEL-ID 04-066-1400.000	00	00	00								
07-24-91 SPLIT TO 04-066-1400.000	BOLL, ANTHONY T. & RUBY D										
07-24-91 SPLIT TO 04-066-1400.001	STATE OF OHIO										
BOLL, ANTHONY T. & RUBY D. R. 1 BOX 83A PEDRO, OHIO 45659	19-2-8 N PT W1/2 SW LESS 81.39 AC BAL= 20.99AC	AGR USE CODE 100									
PARCEL-ID 04-066-1400.000	AUV 1,010	00	1,010								
07-24-91 SPLIT FROM 04-066-1400.000	BOLL, ANTHONY T. & RUBY D										
STATE OF OHIO C/O ODOT P.O. BOX 272 LEBANON, OHIO 45036 VOL 559 PG 648	19-2-8 N PT W1/2 SW PT 0.39AC USE CODE 610										
PARCEL-ID 04-066-1400.001	110	00	110								
07-24-91 SPLIT FROM 04-066-1400.000	BOLL, ANTHONY T. & RUBY D										
BOLL, ANTHONY T. & RUBY D. R. 1 BOX 83A PEDRO, OHIO 45659	19-02-08 N PT W1/2 SW LESS 81A ST HY EASE PT PARC 1 0001.81A	USE CODE 610									
PARCEL-ID 04-066-1500.000	110	00	110								
ROSLOVIC, FRANCES EMMA 2650 BRENTWOOD COLUMBUS, OH. 43209-0000	19-02-08 N PT SE 0004.00A	AGR USE CODE 100									
PARCEL-ID 04-066-1600.000	00	00	00								
07-08-91 TRNSF TO 04-066-1600.000	ROSLOVIC, FRANCES E. TRUS										
ROSLOVIC, FRANCES E. TRUSTEE 2650 BRENTWOOD COLUMBUS, OH. 43209-0000	19-02-08 N PT SE 0004.00A	AGR USE CODE 100									
VOL 559 PG 376 PARCEL-ID 04-066-1600.000	AUV 110	00	110								
07-08-91 TRNSF FROM 04-066-1600.000	ROSLOVIC, FRANCES EMMA										
BOLL, ANTHONY T & RUBY D R 1 PEDRO, OHIO 45659	19-2-8 SE PT NW E OF CR LESS . 50AC BAL= 59.07AC	AGR USE CODE 101									
PARCEL-ID 04-066-1700.000	AUV 3,210	320	3,530								

[illegible]



TAX RATE 36.10  
A/R RED FACTOR 10.0544  
OTH RED FACTOR 10.1979

LAWRENCE  
TAX DISTRICT

GENERAL TAX LIST AND DUPLICATE OF REAL AND PUBLIC UTILITY PROPERTY  
COUNTY REAL ESTATE TAXES AND SPECIAL ASSESSMENTS  
04-ELIZABETH-ROCK HILL S.D.

TAX YEAR 1991  
INTEREST RATE  
PAGE NO 451

12/28/91

OWNER'S NAME MAILING ADDRESS	DESCRIPTION			TAXES CHARGED	DECEMBER TAXES	PENALTY	JUNE TAXES	PENALTY	TOTAL DELINQUENT	C.D. DATE	MEMO
	LAND	IMPROVEMENTS	TOTAL VALUE								
RT. 1 BOX 71 PEDRO, OHIO 45659 \$80,000 SALE-2 PARC-5/5/86 PARCEL-ID 04-067-0600.000	0049.00A	AGR USE CODE 101 AUV 2,720 6,460 9,180 HOMESITE VALUE LISTED BELOW 1,390 6,460 7,850									
MARQUETTE CEMENT MANUFACTURING C/O REAL ESTATE TAX SERVICE 9171 CAPITAL SO TX HWY N BOWIE BLDG STE 110 AUSTIN TX 78759 Y PARCEL-ID 04-067-0700.000	19-02-09 E PT N1/2 SEC 0165.60A	AGR USE CODE 100									
DETROIT & TOLEDO & IRONTON RAIL PARCEL-ID 04-067-0705.000	0004.94A	RES USE CODE 501 530 00 530									
ROSLOVIC, FRANCES EMMA 2650 BRENTWOOD COLUMBUS, OH. 43209-0000 SEE 1930 & 1990 AUD DUPLICATE PARCEL-ID 04-067-0800.000	19-02-09 SW PT NW 59.20ACRES 00 00 00	AGR USE CODE 100									
07-08-91 TRNSF TO 04-067-0800.000	ROSLOVIC, FRANCES E. TRUS										
ROSLOVIC, FRANCES E. TRUSTEE 2650 BRENTWOOD COLUMBUS, OH. 43209-0000 SEE 1930 & 1990 AUD DUPLICATE PARCEL-ID 04-067-0800.000	19-02-09 SW PT NW 59.20ACRES 1,300 00 1,300	AGR USE CODE 100									
07-08-91 TRNSF FROM 04-067-0800.000	ROSLOVIC, FRANCES EMMA										
UNITED STATES OF AMERICA PARCEL-ID 04-067-0805.000	19-02-09 S 1/2 0360.00A	USE CODE 600 31,500 00 31,500									
THE FIRST NATL BANK OF CINN. T R. AKA STAR BANK PO BOX 1118 CINCINNATI, OHIO VOL 556 PG 37, 47 PARCEL-ID 04-067-0900.000	19-2-10 EHOLE LESS 628.60 BAL= 14.56ACRES	AGR USE CODE 100 1,390 00 1,390									
01-30-91 TRNSF FROM 04-067-0900.000	FIRST NATIONAL BANK OF CI										
FIRST NATIONAL BANK OF CINCINN ATI, OHIO ETAL PO BOX 1118 CINCINNATI, OHIO VOL 556 PG 37, 47 PARCEL-ID 04-067-0900.000	19-2-10 EHOLE LESS 628.60 BAL= 14.56ACRES	AGR USE CODE 100 00 00 00									
01-30-91 TRNSF TO 04-067-0900.000	THE FIRST NATL BANK OF CI										

TAX RATE 36.10  
A/R RED FACTOR 10.0544  
OTH RED FACTOR 10.1979

LAWRENCE  
TAX DISTRICT

GENERAL TAX LIST AND DUPLICATE OF REAL AND PUBLIC UTILITY PROPERTY  
COUNTY REAL ESTATE TAXES AND SPECIAL ASSESSMENTS  
04-ELIZABETH-ROCK HILL S.D.

TAX YEAR 1991  
INTEREST RATE  
PAGE NO 452

12/28/91

OWNER'S NAME MAILING ADDRESS	DESCRIPTION			TAXES CHARGED	DECEMBER TAXES	PENALTY	JUNE TAXES	PENALTY	TOTAL DELINQUENT	C.D. DATE	MEMO
	LAND	IMPROVEMENTS	TOTAL VALUE								
HAILEY, MICHAEL IRVIN 1250 BATES AVE # 7 CINCINNATI, OHIO 45225-1334 VOL 560 PG 755 PARCEL-ID 04-067-1100.000	19-02-10 PT 0013.24A	AGR USE CODE 101 1,660 1,450 3,110									
09-03-91 TRNSF FROM 04-067-1100.000	KASHINSKY, CARRIE E AND P										
KASHINSKY, CARRIE E AND PATRIC K W EARLES RT. 1, BOX 341 BLOWING ROCK, NC 28605 PARCEL-ID 04-067-1100.000	19-02-10 PT 0013.24A	AGR USE CODE 101 00 00 00									
09-03-91 TRNSF TO 04-067-1100.000	HAILEY, MICHAEL IRVIN										
DETROIT, TOLEDO & IRONTON RAIL PARCEL-ID 04-067-1105.000	19-02-10 0002.42A	RES USE CODE 501 210 00 210									
BOLL, ANTHONY ROUTE 1 BOX 83 A PEDRO, OHIO 45659 PARCEL-ID 04-067-1200.000	19-02-10 SE COR SE SE 0003.98A	AGR USE CODE 100 390 00 390									
FIRST NATIONAL BANK OF CINCINN ATI, OHIO ETAL AGT. FLORENCE JEFFERYS P.O. BOX 1118 CINCINNATI, OHIO 45201 PARCEL-ID 04-067-1300.000	19-02-10 IN NE SW 0018.30A	AGR USE CODE 100 1,770 00 1,770									
BOLL, ANTHONY & RUBY RT. 1 PEDRO, OHIO 45659 PARCEL-ID 04-067-1400.000	19-2-10 IN S 1/2 SW LESS 1.75 ACRES BALANCE= 61.48 AUV 1,570 00 1,570	AGR USE CODE 100									
MCCOY, MARGARET RT. 1 PEDRO, OHIO 45659 PARCEL-ID 04-067-1400.001	19-02-10 IN S1/2 SW PT BAL. 0. 25ACS	RES USE CODE 500 110 00 110									
12-06-91 1.81											
ROBINSON, FREDDIE EUGENE & CAR OL L. ROUTE 1 BOX 94A PEDRO, OHIO 45659 VOL 549 PG 736 & 741 PARCEL-ID 04-067-1401.000	19-02-10 IN S 1/2 SW PT 0001.50A	RES USE CODE 501 790 00 790									
ROBINSON, FREDDIE EUGENE & CAR	19-02-10 PT S 1/2 SW PT										







TAX RATE 36.10  
A/R RED FACTOR 10.0544  
OTH RED FACTOR 10.1979

LAWRENCE  
TAX DISTRICT

GENERAL TAX LIST AND DUPLICATE OF REAL AND PUBLIC UTILITY PROPERTY  
COUNTY REAL ESTATE TAXES AND SPECIAL ASSESSMENTS  
04-ELIZABETH-ROCK HILL S.D.

TAX YEAR 1991  
INTEREST RATE  
PAGE NO 455

12/28/91

OWNER'S NAME MAILING ADDRESS	DESCRIPTION			TAXES CHARGED	DECEMBER TAXES	PENALTY	JUNE TAXES	PENALTY	TOTAL DELINQUENT	C.D. DATE	MEMO
	LAND	IMPROVEMENTS	TOTAL VALUE								
PARCEL-ID 04-068-1400.000											
	190	60	250								
BOLL, ANTHONY T & RUBY D R 1 PEDRO, OHIO 45659	-00-00 14 F.N. PORTER FARM SUBDIV										
PARCEL-ID 04-068-1500.000	0001.02A AUV	AGR USE CODE 100	100								
	100	00	100								
BOLL, ANTHONY T & RUBY D R 1 PEDRO, OHIO 45659	-00-00 15 F.N. PORTER FARM SUBDIV										
PARCEL-ID 04-068-1600.000	0000.95A AUV	AGR USE CODE 101	101								
	920	3,560	4,480								
BOLL, ANTHONY T & RUBY D R 1 PEDRO, OHIO 45659	-00-00 16 F.N. PORTER FARM SUBDIV										
PARCEL-ID 04-068-1700.000	0001.10A AUV	AGR USE CODE 100	100								
	100	00	100								
BOLL, ANTHONY T & RUBY D R 1 PEDRO, OHIO 45659	-00-00 17 F.N. PORTER FARM SUBDIV										
PARCEL-ID 04-068-1800.000	0001.12A AUV	AGR USE CODE 100	100								
	100	00	100								
BOLL, ANTHONY T & RUBY D R 1 PEDRO, OHIO 45659	-00-00 18 F.N. PORTER FARM SUBDIV										
PARCEL-ID 04-069-0100.000	0011.25A AUV	AGR USE CODE 100	100								
	590	00	590								
KLINE, DONALD F. & ODESSIA LEE RT. 1 BOX 87A PEDRO, OH. 45659	-00-00 19 F.N. PORTER FARM SUBDIV										
PARCEL-ID 04-069-0200.000	0002.02A AUV	AGR USE CODE 100	100								
	70	00	70								
KLINE, DONALD F. & ODESSIA LEE RT. 1 BOX 87A PEDRO, OH. 45659	-00-00 20 F.N. PORTER FARM SUBDIV										
PARCEL-ID 04-069-0300.000	0003.31A AUV	AGR USE CODE 101	101								
	120	1,290	1,410								
KLINE, DONALD F. & ODESSIA LEE RT. 1 BOX 87A PEDRO, OH. 45659	-00-00 21 F.N. PORTER FARM SUBDIV										
PARCEL-ID 04-069-0400.000	0002.24A AUV	AGR USE CODE 100	100								
	90	00	90								
KLINE, DONALD F. & ODESSIA LEE R. 1 BOX 87A	-00-00 22 F.N. PORTER FARM SUBDIV										

TAX RATE 36.10  
A/R RED FACTOR 10.0544  
OTH RED FACTOR 10.1979

LAWRENCE  
TAX DISTRICT

GENERAL TAX LIST AND DUPLICATE OF REAL AND PUBLIC UTILITY PROPERTY  
COUNTY REAL ESTATE TAXES AND SPECIAL ASSESSMENTS  
04-ELIZABETH-ROCK HILL S.D.

TAX YEAR 1991  
INTEREST RATE  
PAGE NO 456

12/28/91

OWNER'S NAME MAILING ADDRESS	DESCRIPTION			TAXES CHARGED	DECEMBER TAXES	PENALTY	JUNE TAXES	PENALTY	TOTAL DELINQUENT	C.D. DATE	MEMO
	LAND	IMPROVEMENTS	TOTAL VALUE								
PEDRO, OH. 45659 Y	0039.33A AUV	AGR USE CODE 100	100								
PARCEL-ID 04-069-0500.000	1,790	00	1,790								
KLINE, DONALD F. & ODESSIA LEE R. 1 BOX 87A PEDRO, OH. 45659	-00-00 23 F.N. PORTER FARM SUBDIV										
PARCEL-ID 04-069-0600.000	0018.68A AUV	AGR USE CODE 100	100								
	350	00	350								
COOK, RUTH ANN C/O BONNIE DELONG RT 1 BOX 75 A PEDRO, OHIO 45659	19-2-11 NW W OF CR. LESS 5.42A BAL=44.58ACS.	AGR USE CODE 101	101								
PARCEL-ID 04-069-0800.000	8,280 HOMESITE VALUE LISTED BELOW	6,830 580	15,110 7,410								
CONLEY, NORMA JEAN PO BOX 679 FLATWOODS, KY. 41139	19-2-11 NE COR NW W OF CR PT 5 .42ACS.	AGR USE CODE 100	100								
PARCEL-ID 04-069-0800.001	850	00	850								
DETROIT, TOLEDO & IRONTON RAIL	19-02-11										
PARCEL-ID 04-069-0805.000	0004.52A RES USE CODE 501	501	501								
	490	00	490								
WHEELER, NOLA RT 2 BOX 112 FRANKLIN FURNACE, OH	19-02-11 PT MID PT SEC E OF CR 0135.50A	AGR USE CODE 101	101								
PARCEL-ID 04-069-0900.000	00	00	00								
12-04-90 SPLIT TO 04-069-0900.000	WHEELER, MICHAEL DWAIN										
12-04-90 SPLIT TO 04-069-0900.001	19-2-11 PT MID PT SEC E OF CR										
12-04-90 SPLIT TO 04-069-0900.002	WHEELER, HAROLD LEE										
WHEELER, MICHAEL DWAIN RT 2 BOX 112 FRANKLIN FURNACE, OH VOL 554 PG 168	19-2-11 PT MID PT SEC E OF CR LESS 18.30 BAL 117.00	AGR USE CODE 101	101								
PARCEL-ID 04-069-0900.000	AUV 4,190	3,240	7,430								
	HOMESITE VALUE LISTED BELOW	960	4,200								
12-04-90 SPLIT FROM 04-069-0900.000	WHEELER, NOLA										
Settle Karen A. 19-2-11 PT MID PT SEC E OF CR 2.00ACS	SETTLE, KAREN A. 19-2-11 PT MID PT SEC E OF CR RES USE CODE 500	500	500								
1737 FRANKFORT # 3302 CARROLLTOWN, TEXAS 75007 VOL 554 PG 160	1,090	00	1,090								
PARCEL-ID 04-069-0900.001											
12-04-90 SPLIT FROM 04-069-0900.000	WHEELER, NOLA										

RH 1 Box 86  
Pedro, Ohio  
Michael D. & Louise A. Wheeler  
P.O. Box 214  
Franklin Furnace, Ohio



OWNER'S NAME MAILING ADDRESS	DESCRIPTION			TAXES CHARGED	DECEMBER TAXES	PENALTY	JUNE TAXES	PENALTY	TOTAL DELINQUENT	C.D. DATE	MEMO
	LAND	IMPROVEMENTS	TOTAL VALUE								
WHEELER, HAROLD LEE 1147 TEAWOOD S. CHARLESTON OHIO 45368 VOL 554 PG 164 PARCEL-ID 04-069-0900.002	19-2-11 PT MID PT SEC E OF CR PT 16.30	AGR USE CODE 101	4,090 00 4,090								
12-04-90 SPLIT FROM 04-069-0900.000	WHEELER, NOLA										
DETROIT, TOLEDO & IRONTON RAIL PARCEL-ID 04-069-0905.000	19-02-11 0002.51A	RES USE CODE 501	280 00 280								
WHEELER, CLAYTON L & NORRETTA RT. 3, BOX 289 WHEELERSBURGH, OHIO 45694 PARCEL-ID 04-069-1000.000	19-02-11 PT MID PT SEC E OF CR PT N 1/2 SEC LESS 2.11A 0011.89A	AGR USE CODE 100	490 00 490								
DETROIT, TOLEDO & IRONTON RAIL PARCEL-ID 04-069-1005.000	19-02-11 0002.86A	P/U USE CODE 850	250 00 250								
LAVENDER, MARK A. & JENNIFER RT. 1, BOX 86-C PEDRO, OHIO 45659 PARCEL-ID 04-069-1006.000	19-02-11 PT MID PT SEC E OF CR PT N 1/2 PT 0002.11A	RES USE CODE 511	2,240 21,350 23,590 HOMESITE VALUE LISTED BELOW 2,240 21,350 23,590								
EARLY, WILLARD HARNED & MARGAR RT. 1 BOX 85 PEDRO, OHIO 45659 PARCEL-ID 04-069-1100.000	19-02-11 PT IN E PT NE NW 0006.50A	RES USE CODE 511	1,370 5,110 6,480 HOMESITE VALUE LISTED BELOW 880 5,110 5,990								
WHEELER, MIKE 23 ARNETT DRIVE FRANKLIN FURNACE, O 45628 VOL 550 PG 343, 637 PARCEL-ID 04-069-1200.000	19-02-11 MID PT SEC E OF CR PT 0002.10A	RES USE CODE 501	670 00 670								
WHEELER, MIKE 23 ARNETT DRIVE FRANKLIN FURNACE, 45628 VOL 550 PG 343, 637 PARCEL-ID 04-069-1300.000	19-02-11 PT MID PT SEC E OF CR 0001.68A	RES USE CODE 511	1,020 5,080 6,100 HOMESITE VALUE LISTED BELOW 880 5,080 5,960								
KLINE, DONALD F. & O'DESSIA LE RT. 1 PEDRO, OHIO 45659	19-02-11 S PT SEC E OF CR 0018.35A	AGR USE CODE 100	AUV								

[illegible]



TAX RATE 36.10  
A/R RED FACTOR 10.0544  
OTH RED FACTOR 10.1979

LAWRENCE  
TAX DISTRICT

GENERAL TAX LIST AND DUPLICATE OF REAL AND PUBLIC UTILITY PROPERTY  
COUNTY REAL ESTATE TAXES AND SPECIAL ASSESSMENTS  
04-ELIZABETH-ROCK HILL S.D.

TAX YEAR 1991  
INTEREST RATE  
PAGE NO 459

12/28/91

OWNER'S NAME MAILING ADDRESS	DESCRIPTION			TAXES CHARGED	DECEMBER TAXES	PENALTY	JUNE TAXES	PENALTY	TOTAL DELINQUENT	C.D. DATE	MEMO
	LAND	IMPROVEMENTS	TOTAL VALUE								
IRONTON, OHIO 45638 PARCEL-ID 04-070-0300.000	2,160	5,860	8,020								
	HOMESITE VALUE LISTED BELOW										
	850	5,860	6,710								
MONNIG, JOSEPH A. & KIMBERLY A	19-02-11 NE COR NE 1/4 NW 1/4										
ROUTE 1	0005.29A	RES USE CODE	511								
PEDRO, OHIO 45659 VOL 548 PG 732 PARCEL-ID 04-070-0400.000	1,260	1,370	2,630								
FIRST NATIONAL BANK OF CINCINNATI, OHIO ETAL	19-02-12 N PT W 1/2 NW										
AGT. FLORENCE JEFFERYS P.O. BOX 1118	0031.66A	AGR USE CODE	100								
CINCINNATI, OHIO 45201 PARCEL-ID 04-070-0600.000	3,660	00	3,660								
UNITED STATES OF AMERICA PARCEL-ID 04-070-0605.000	19-02-12 N PT										
	0172.20A	USE CODE	600								
	18,100	00	18,100								
UNITED STATES OF AMERICA WASHINGTON, D. C. PARCEL-ID 04-070-0700.000	19-02-12 SW PT NW										
	0053.80A	USE CODE	600								
	5,640	00	5,640								
COOK, RUTH ANN C/O BONNIE DELONG RT 1 BOX 175 A	19-02-12 E 1/2 NE										
PEDRO, OHIO 45359 PARCEL-ID 04-070-0800.000	0080.00A	AGR USE CODE	100								
	8,050	00	8,050								
KLINE, JEROME T. RT. 2 IRONTON, OHIO 45638 PARCEL-ID 04-070-0900.000	19-02-12 W PT N 1/2 SE										
	0023.00A	AGR USE CODE	100								
	AUV										
	560	00	560								
KLINE, DAVID A. R 2 IRONTON, OHIO 45638 PARCEL-ID 04-070-1000.000	19-02-12 MID N 1/2 SE										
	0037.00A	AGR USE CODE	100								
	AUV										
	910	00	910								
KLINE, DAVID A. & THERESA RT. 2 IRONTON, OHIO 45638 PARCEL-ID 04-070-1100.000	19-02-12 SE SE										
	0040.00A	AGR USE CODE	101								
	AUV										
	1,790	14,440	16,230								
	HOMESITE VALUE LISTED BELOW										
	850	14,440	15,290								
KLINE, DONALD F. & O'DESSIA LE RT. 1 PEDRO, OHIO 45659 PARCEL-ID 04-070-1200.000	19-02-12 NE PT N 1/2 SE										
	0020.00A	AGR USE CODE	100								
	AUV										
	500	00	500								

1ST NATH BANK JUL

P.J. Meyers ERI JUL

UNITED STATES of America WASLDE - UNITED STATES of America WASLDE -

TAX RATE 36.10  
A/R RED FACTOR 10.0544  
OTH RED FACTOR 10.1979

LAWRENCE  
TAX DISTRICT

GENERAL TAX LIST AND DUPLICATE OF REAL AND PUBLIC UTILITY PROPERTY  
COUNTY REAL ESTATE TAXES AND SPECIAL ASSESSMENTS  
04-ELIZABETH-ROCK HILL S.D.

TAX YEAR 1991  
INTEREST RATE  
PAGE NO 460

12/28/91

OWNER'S NAME MAILING ADDRESS	DESCRIPTION			TAXES CHARGED	DECEMBER TAXES	PENALTY	JUNE TAXES	PENALTY	TOTAL DELINQUENT	C.D. DATE	MEMO
	LAND	IMPROVEMENTS	TOTAL VALUE								
KLINE, JEROME T. RT 2 IRONTON, OHIO 45638 PARCEL-ID 04-070-1300.000	19-02-12 SW SE										
	0040.00A	AGR USE CODE	100								
	AUV										
	740	00	740								
KLINE, JEROME T., JANET K., DAVID A., & THERESA M. RT. 2 BOX 132 IRONTON, OHIO 45638 PARCEL-ID 04-070-1400.000	19-02-12 W PT N 1/2 SW										
	0028.50A	AGR USE CODE	100								
	AUV										
	700	00	700								
SHANNON, JOHN D. LIFE EST. SHANNON, LARRY HOWARD REM. RT. 2 IRONTON, OH. 45638-0000 PARCEL-ID 04-070-1500.000	19-02-12 S CEN N 1/2 SW										
	0011.40A	AGR USE CODE	100								
	1,310	00	1,310								
SHANNON, JOHN D. LIFE EST. SHANNON, LARRY HOWARD REM. RT. 2 IRONTON, OH. 45638-0000 PARCEL-ID 04-070-1600.000	19-02-12 S 1/2 SW										
	0040.00A	AGR USE CODE	100								
	4,620	00	4,620								
SHANNON, JOHN D. LIFE EST. SHANNON, LARRY HOWARD REM. RT. 2 IRONTON, OH. 45638-0000 PARCEL-ID 04-070-1800.000	19-02-14 NW COR OF SEC										
	0002.00A	AGR USE CODE	100								
	230	00	230								
KLINE, JEROME T. RT. 2 IRONTON, OHIO 45638 PARCEL-ID 04-071-0100.000	19-02-14 N PT OF SEC N OF PINE CR										
	0061.75A	AGR USE CODE	101								
	10,630	2,710	13,340								
MONNIG, PAUL & OTTO JR R 2 IRONTON, OHIO 45638 PARCEL-ID 04-071-0200.000	19-02-14 E PT N PT OF SEC E OF RD										
	0002.25A	AGR USE CODE	100								
	AUV										
	120	00	120								
MONNIG, PAUL & OTTO JR R 2 IRONTON, OHIO 45638 PARCEL-ID 04-071-0300.000	19-02-14 W PT N PT OF SEC E OF RD										
	0000.50A	AGR USE CODE	100								
	AUV										
	10	00	10								
KLINE, JEROME T. RT 2 IRONTON, OHIO 45638 PARCEL-ID 04-071-0400.000	19-02-14 NE PT OF SEC E OF RD										
	0001.25A	AGR USE CODE	100								
	120	00	120								
MONNIG, PAUL & OTTO JR R 2 IRONTON, OHIO 45638 PARCEL-ID 04-071-0500.000	19-02-14 N PT SW & E PT N 1/2 S OF PINE CR										
	0059.90A	AGR USE CODE	100								
	AUV										
	1,440	00	1,440								



TAX RATE 36.10  
A/R RED FACTOR 10.0544  
OTH RED FACTOR 10.1979

LAWRENCE  
TAX DISTRICT

GENERAL TAX LIST AND DUPLICATE OF REAL AND PUBLIC UTILITY PROPERTY  
COUNTY REAL ESTATE TAXES AND SPECIAL ASSESSMENTS  
04-ELIZABETH-ROCK HILL S.D.

TAX YEAR 1991  
INTEREST RATE  
PAGE NO 461

12/28/91

OWNER'S NAME MAILING ADDRESS	DESCRIPTION			TAXES CHARGED	DECEMBER TAXES	PENALTY	JUNE TAXES	PENALTY	TOTAL DELINQUENT	C.D. DATE	MEMO
	LAND	IMPROVEMENTS	TOTAL VALUE								
MONNIG, PAUL & OTTO JR R 2 IRONTON, OHIO 45638 PARCEL-ID 04-071-0600.000	19-02-14 N PT SW & E PT N1/2 S OF PINE CR 0003.41A AUV 80	AGR USE CODE 00	100 80								
HACKER, JOHN & IDA 8640 PLEASANT AVE. WHEELERSBURG, OHIO 45694 PARCEL-ID 04-071-0700.000	19-02-14 PT S OF RD 0041.69A 6,580	AGR USE CODE 00	100 6,580								Lawrence W. Jr. & Bernadette Hacker
HACKER, JOHN & IDA 8640 PLEASANT AVE. WHEELERSBURG, OHIO 45694 PARCEL-ID 04-071-0800.000	19-2-14 SE PT OF SEC LESS 4.73 A BAL=39.27 4,810 HOMESITE VALUE LISTED BELOW 770	AGR USE CODE 101 00	101 5,030 770								— same —
HENDERSON, THOMAS A & PAULA K. MONNIG RT. 2 BOX 126 A IRONTON, OHIO 45638 PARCEL-ID 04-071-0800.001	19-2-14 SE PT OF SEC 4.73ACS RES USE CODE 500 1,090	8,020	9,110								
KLINE, DAVID A. RT. 2 IRONTON, OHIO 45638 PARCEL-ID 04-071-0900.000	19-02-14 W SIDE OF SEC 0001.00A 110	RES USE CODE 501 00	501 110								
KLINE, JEROME T. RT. 2 IRONTON, OHIO 45638 PARCEL-ID 04-071-1100.000	19-02-15 NW COR NW 0005.00A AUV 190	AGR USE CODE 100 00	100 190								
DETROIT, TOLEDO & IRONTON RAIL PARCEL-ID 04-071-1105.000	19-02-15 0004.43A 460	P/U USE CODE 850 00	850 460								
KLINE, JEROME T. RT. 2 IRONTON, OHIO 45638 PARCEL-ID 04-071-1200.000	19-02-15 NW W OF CR 0076.00A AUV 2,890	AGR USE CODE 100 00	100 2,890								
KLINE, DONALD F. & O'DESSIA LE RT. 1 PEDRO, OHIO 45659 PARCEL-ID 04-071-1300.000	19-02-15 N CEN OF SEC 0003.00A AUV 120	AGR USE CODE 100 00	100 120								
KLINE, JEROME T. RT. 2 IRONTON, OHIO 45638	19-02-15 PT N PT NE 0001.00A	AGR USE CODE 100	100								

TAX RATE 36.10  
A/R RED FACTOR 10.0544  
OTH RED FACTOR 10.1979

LAWRENCE  
TAX DISTRICT

GENERAL TAX LIST AND DUPLICATE OF REAL AND PUBLIC UTILITY PROPERTY  
COUNTY REAL ESTATE TAXES AND SPECIAL ASSESSMENTS  
04-ELIZABETH-ROCK HILL S.D.

TAX YEAR 1991  
INTEREST RATE  
PAGE NO 462

12/28/91

OWNER'S NAME MAILING ADDRESS	DESCRIPTION			TAXES CHARGED	DECEMBER TAXES	PENALTY	JUNE TAXES	PENALTY	TOTAL DELINQUENT	C.D. DATE	MEMO
	LAND	IMPROVEMENTS	TOTAL VALUE								
PARCEL-ID 04-071-1400.000	120	00	120								
MONNIG, PAUL & OTTO JR R 2 IRONTON, OHIO 45638 PARCEL-ID 04-071-1500.000	19-02-15 PT S PT N1/2 SEC 0100.21A AUV 3,040	AGR USE CODE 100 00	100 3,040								
MONNIG, PAUL & OTTO JR R 2 IRONTON, OHIO 45638 PARCEL-ID 04-071-1600.000	19-02-15 PT S PT N1/2 SEC 0002.79A AUV 820	AGR USE CODE 101 790	101 1,610								
MONNIG, PAUL & OTTO JR R 2 IRONTON, OHIO 45638 PARCEL-ID 04-071-1700.000	19-02-15 CEN S1/2 NE N OF RD 0009.00A AUV 220	AGR USE CODE 100 00	100 220								
MONNIG, PAUL G. R 2 IRONTON, OHIO 45638 PARCEL-ID 04-071-1800.000	19-02-15 E END S1/2 NE 0020.34A AUV 1,730	AGR USE CODE 101 2,390	101 4,120								
HACKER, LAWRENCE R 2 IRONTON, OHIO PARCEL-ID 04-072-0100.000	19-02-15 SE LESS 13.39A 0144.33A AUV 4,790 HOMESITE VALUE LISTED BELOW 850	AGR USE CODE 101 10,170 11,020									
HACKER, LAWRENCE W. JR. HACKER, BERNADETTE R. RT. 2, BOX 123-A IRONTON, OHIO 45638 PARCEL-ID 04-072-0101.000	19-02-15 PT SE 0001.28A 910 HOMESITE VALUE LISTED BELOW 880	RES USE CODE 511 12,460 13,340									
MONNIG, PAUL G. RT. 1 PEDRO, OHIO 45659 PARCEL-ID 04-072-0200.000	19-02-15 IN SE SE OF PIKE LESS 2.55AC BAL=1.95ACRES AUV 110	AGR USE CODE 100 00	100 110								
MONNIG, JEROME B. RT 1 BOX 91 PEDRO, OHIO 45659 VOL 547 PG 803 PARCEL-ID 04-072-0200.001	19-02-15 IN SE SE OF PIKE PT 2 .55ACRES RES USE CODE 510 600	510 19,880	20,480								
FIRST NATIONAL BANK OF CINCINNATI, OHIO ETAL AGT. FLORENCE JEFFERYS P.O. BOX 1118 CINCINNATI, OHIO 45201 PARCEL-ID 04-072-0300.000	19-02-15 SW COR SE BET RD & SE CLINE 0006.98A 1,040	AGR USE CODE 100 00	100 1,040								



TAX RATE 36.10  
A/R RED FACTOR 10.0544  
OTH RED FACTOR 10.1979

LAWRENCE  
TAX DISTRICT

GENERAL TAX LIST AND DUPLICATE OF REAL AND PUBLIC UTILITY PROPERTY  
COUNTY REAL ESTATE TAXES AND SPECIAL ASSESSMENTS  
04-ELIZABETH-ROCK HILL S.D.

TAX YEAR 1991  
INTEREST RATE  
PAGE NO 463

12/28/91

OWNER'S NAME MAILING ADDRESS	DESCRIPTION			TAXES CHARGED	DECEMBER TAXES	PENALTY	JUNE TAXES	PENALTY	TOTAL DELINQUENT	C.D. DATE	MEMO
	LAND	IMPROVEMENTS	TOTAL VALUE								
MONNIG, OTTO JR. RT. 2 BOX 126 IRONTON, OH. 45638 PARCEL-ID 04-072-0301.000	19-02-15 SW COR SE BET RD & SEC LINE PT 0001.91A AUV 100	RES USE CODE 501 00	100								
MONNIG, OTTO S. JR. RT. 2 BOX 126 IRONTON, OHIO 45638 PARCEL-ID 04-072-0400.000	19-2-15 SW 1/4 LESS 1.24 & .90 ACRES BALANCE=157.38 ACRES AUV 5,710	AGR USE CODE 101 1,050	6,760								
MONNIG, MARK S. & PATRICIA F. ROUTE 2 BOX 126A1 IRONTON, OHIO 45638 EXEMPT. SALE: 4/01/85 PARCEL-ID 04-072-0400.001	19-01-15 N. PT. SW 1/4 1.24 AC. 770 770	RES USE CODE 510 18,100 18,100	18,870 18,870								
MONNIG, CHRISTOPHER JOHN & MAR Y PAT ROUTE 2 BOX 126 IRONTON, OHIO 45638 PARCEL-ID 04-072-0400.002	19-2-15 SW 1/4 PT .90 ACRES 760 760	RES USE CODE 511 17,450 17,450	18,210 18,210								
MONNIG, MARTHA & OTTO S JR R 2 IRONTON, OHIO 45638 PARCEL-ID 04-072-0500.000	19-02-15 175 ON RD X 135 PT NE SW 0000.48A 620 620	AGR USE CODE 101 5,760 5,760	6,380 6,380								
BOLL, ANTHONY & RUBY RT. 1 PEDRO, OHIO 45659 PARCEL-ID 04-072-0700.000	19-2-16 IN NW OF CR PT LESS 1. 45 BALANCE 46.88 AUV 2,030	AGR USE CODE 101 3,470	5,500								
MCCOY, MARGARET RT. 1 PEDRO, OHIO 45659 VOL 551 PG 612 PARCEL-ID 04-072-0700.001	19-02-16 IN NW OF CR PT LESS 0 .12ACRES BAL=1.33ACRES 630	RES USE CODE 500 5,620	6,250								
12-06-91 102.59 MABES, CORA 728 KAEDEL AVENUE COLUMBUS, OHIO 43207 PARCEL-ID 04-072-0700.002	19-02-16 IN NW OF CR PT 0.12AC RES 110	RES USE CODE 500 00	110								
ROBINSON, FREDDIE EUGENE & CAR OL L. ROUTE 1 BOX 94A	19-02-16 IN NW OF CR PT 0002.00A	RES USE CODE 511									

96 Private Drive  
748 County Rd 87  
Pedro, O.  
Curtis Maynard - BENNY & CORA MABES -

TAX RATE 36.10  
A/R RED FACTOR 10.0544  
OTH RED FACTOR 10.1979

LAWRENCE  
TAX DISTRICT

GENERAL TAX LIST AND DUPLICATE OF REAL AND PUBLIC UTILITY PROPERTY  
COUNTY REAL ESTATE TAXES AND SPECIAL ASSESSMENTS  
04-ELIZABETH-ROCK HILL S.D.

TAX YEAR 1991  
INTEREST RATE  
PAGE NO 464

12/28/91

OWNER'S NAME MAILING ADDRESS	DESCRIPTION			TAXES CHARGED	DECEMBER TAXES	PENALTY	JUNE TAXES	PENALTY	TOTAL DELINQUENT	C.D. DATE	MEMO
	LAND	IMPROVEMENTS	TOTAL VALUE								
PEDRO, OHIO 45659 VOL 549 PG 736 & 741 PARCEL-ID 04-072-0701.000	1,050	530	1,580								
ROBINSON, FREDDIE EUGENE & CAR OL L. ROUTE 1 BOX 94A PEDRO, OHIO 45659 VOL 549 PG 738 & 741 PARCEL-ID 04-072-0702.000	19-02-16 IN NW OF CR PT 0002.00A 280	RES USE CODE 500 00	280								
BARTRAM, EARL & HAZEL R 1 PEDRO, OHIO PARCEL-ID 04-072-0800.000	19-02-16 IN NW S OF CR PT 0007.61A 1,230 580	AGR USE CODE 101 2,990 2,990	4,220 3,570								
DETROIT, TOLEDO & IRONTON RAIL PARCEL-ID 04-072-0805.000	19-02-16 0006.97A 650	AGR USE CODE 100 00	650								
MONNIG, PAUL G. R. 1 PEDRO, OHIO 45638 PARCEL-ID 04-072-0900.000	19-02-16 IN NW S OF CR 0087.40A AUV 4,270 1,300	AGR USE CODE 101 15,250 15,250	19,520 16,550								
DETROIT, TOLEDO & IRONTON RAIL PARCEL-ID 04-072-0905.000	19-02-16 0000.70A 110	RES USE CODE 501 00	110								
MONNIG, PAUL G. R. 1 PEDRO, OHIO 45659 PARCEL-ID 04-072-1000.000	19-02-16 W 1/2 NE LESS 2.98A 0077.02A AUV 2,350	AGR USE CODE 100 00	2,350								
DETROIT, TOLEDO & IRONTON RAIL PARCEL-ID 04-072-1005.000	19-02-16 0000.55A 110	RES USE CODE 501 00	110								
FIRST NATIONAL BANK OF CINCINN ATI, OHIO ETAL AGT. FLORENCE JEFFERYS P.O. BOX 1118 CINCINNATI, OHIO 45201 PARCEL-ID 04-072-1100.000	19-02-16 SW COR SW SW LESS 10.82A 0006.38A 730	AGR USE CODE 100 00	730								
DETROIT, TOLEDO & IRONTON RAIL PARCEL-ID 04-072-1105.000	19-02-16 NW 1/4 0000.11A 110	RES USE CODE 500 00	110								

1st NATH BANK LTD  
UNITED STATES of America WASH DC - UNITED STATES of America WASH DC -



TAX RATE 36.10  
A/R RED FACTOR 10.0544  
OTH RED FACTOR 10.1979

LAWRENCE  
TAX DISTRICT

GENERAL TAX LIST AND DUPLICATE OF REAL AND PUBLIC UTILITY PROPERTY  
COUNTY REAL ESTATE TAXES AND SPECIAL ASSESSMENTS  
04-ELIZABETH-ROCK HILL S.D.

TAX YEAR 1991  
INTEREST RATE  
PAGE NO 465

OWNER'S NAME MAILING ADDRESS	DESCRIPTION			TAXES CHARGED	DECEMBER TAXES	PENALTY	JUNE TAXES	PENALTY	TOTAL DELINQUENT	C.D. DATE	MEMO
	LAND	IMPROVEMENTS	TOTAL VALUE								
HACKER, LAWRENCE LIFE EST. HACKER, ROSALIA E. LIFE EST. R 2 IRONTON, OHIO PARCEL-ID 04-072-1200.000	19-02-16 PT SW COR SW SW 0010.62A AUV 410	AGR USE CODE 00	100 410								
BOLL, ANTHONY ROUTE 1 BOX 83 A PEDRO, OHIO 45659 PARCEL-ID 04-072-1300.000	19-02-16 PT NE COR NE NE 0001.35A 120	AGR USE CODE 00	100 120								
JENKINS, CHARLES & BONNIE ANN R 1 PEDRO, OHIO 45659 PARCEL-ID 04-072-1400.000	19-02-16 PT NE COR NE NE 0003.00A 700	RES USE CODE 910	511 1,610								
		HOMESITE VALUE LISTED BELOW 530	910 1,440								
JENKINS, RAYMOND EDWARD & VICKIE 130 SCHERER RD. IRONTON, OHIO 45638 VOL 548 PG 37, 41 PARCEL-ID 04-072-1401.000	19-02-16 PT NE COR NE NE PT 0001.00A 180	RES USE CODE 00	501 180								
JENKINS, RAYMOND EDWARD & VICKIE 130 SCHERER RD. IRONTON, OHIO 45638 VOL 548 PG 37, 41 PARCEL-ID 04-072-1402.000	19-02-16 PT NE COR NE NE PT 0001.00A 180	RES USE CODE 00	501 180								
UNITED STATES OF AMERICA WASHINGTON, D C PARCEL-ID 04-072-1500.000	19-02-16 PT W PT S1/2 SEC 0175.73A 15,370	USE CODE 600	600 15,370								
FIRST NATIONAL BANK OF CINCINNATI, OHIO ETAL AGT. FLORENCE JEFFERYS P.O. BOX 1118 CINCINNATI, OHIO 45201 PARCEL-ID 04-072-1600.000	19-02-16 PT W PT S1/2 SEC 0031.98A 3,080	AGR USE CODE 00	100 3,080	1ST NATI BANK JLT					P.J. Meyers ETAL JLT		
				UNITED STATES of America WASH DC -					UNITED STATES of America WASH DC -		
GOODSON, JOHN & GLADYS TRUSTEE RT. 2 BOX 123 IRONTON, OHIO 45638 PARCEL-ID 04-072-1700.000	19-02-16 PT W PT S1/2 SEC 0006.80A AUV 170	RES USE CODE 501	501 170								
MONNIG, PAUL G. R. 1 PEDRO, OHIO 45659 PARCEL-ID 04-072-1800.000	19-02-16 W PT S1/2 SEC LESS 2. 91AC BAL=44.93ACRES AUV 1,250	AGR USE CODE 100	100 1,250								
MONNIG, JEROME B. ROUTE 1 BOX 91 PEDRO, OHIO 45659	19-02-16 W PT S1/2 SEC PT 2.91 ACRES	AGR USE CODE 100	100								

TAX RATE 36.10  
A/R RED FACTOR 10.0544  
OTH RED FACTOR 10.1979

LAWRENCE  
TAX DISTRICT

GENERAL TAX LIST AND DUPLICATE OF REAL AND PUBLIC UTILITY PROPERTY  
COUNTY REAL ESTATE TAXES AND SPECIAL ASSESSMENTS  
04-ELIZABETH-ROCK HILL S.D.

TAX YEAR 1991  
INTEREST RATE  
PAGE NO 466

OWNER'S NAME MAILING ADDRESS	DESCRIPTION			TAXES CHARGED	DECEMBER TAXES	PENALTY	JUNE TAXES	PENALTY	TOTAL DELINQUENT	C.D. DATE	MEMO
	LAND	IMPROVEMENTS	TOTAL VALUE								
VOL 547 PG 803 PARCEL-ID 04-072-1800.001	410	00	410								
MONNIG, PAUL G. R. 1 PEDRO, OHIO 45659 PARCEL-ID 04-073-0100.000	19-02-16 NW COR NE 0002.03A AUV 60	RES USE CODE 501	501 60								
UNITED STATES OF AMERICA WASHINGTON, D C PARCEL-ID 04-073-0200.000	19-02-16 PT S 1/2 SEC 0040.07A 3,500	USE CODE 600	600 3,500								
THE FIRST NATIONAL BANK OF CINCINNATI, OHIO ETAL N. TR. KNA STAR BANK C/O 1ST. NATIONAL BANK CINN. AGT. FLORENCE JEFFERYS P.O. BOX 1118 CINCINNATI, OHIO 45201 PARCEL-ID 04-073-0300.000	19-02-16 PT NW COR NE 0000.05A 110	RES USE CODE 501	501 110	1ST NATI BANK JLT					P.J. Meyers ETAL JLT		
				UNITED STATES of America WASH DC -					UNITED STATES of America WASH DC -		
01-30-91 TRNSF FROM 04-073-0300.000	JEFFERYS, HUDSON TR.										
JEFFERYS, HUDSON TR. C/O 1ST. NATIONAL BANK CINN. AGT. FLORENCE JEFFERYS P.O. BOX 1118 CINCINNATI, OHIO 45201 PARCEL-ID 04-073-0300.000	19-02-16 PT NW COR NE 0000.05A 00	RES USE CODE 501	501 00								
01-30-91 TRNSF TO 04-073-0300.000	THE FIRST NATIONAL BANK OF										
FIRST NATIONAL BANK OF CINCINNATI, OHIO ETAL AGT. FLORENCE JEFFERYS P.O. BOX 1118 CINCINNATI, OHIO 45201 PARCEL-ID 04-073-0400.000	19-02-16 S PT E1/2 NE LESS 28.76A 0035.31A 4,700	AGR USE CODE 100	100 4,700	1ST NATI BANK JLT					P.J. Meyers ETAL JLT		
				UNITED STATES of America WASH DC -					UNITED STATES of America WASH DC -		
HACKWORTH, ROY R 1 PEDRO, OHIO PARCEL-ID 04-073-0500.000	19-02-16 S PT E1/2 NE 0023.72A 3,040	AGR USE CODE 101	101 5,210								
		HOMESITE VALUE LISTED BELOW 580	2,170 2,750								
COLLINS, D.C. & C.E. 1005 KEMP LANE IRONTON, OHIO 45638-0000 VOL 560 PG 492 PARCEL-ID 04-073-0600.000	19-02-16 W PT 0005.04A 490	RES USE CODE 501	501 490								
MONNIG, PAUL G. R. 1 PEDRO, OHIO 45659 PARCEL-ID 04-073-0700.000	19-02-16 PT S PT E1/2 NE 0007.50A AUV 190	AGR USE CODE 100	100 190								



[illegible]

OWNER'S NAME MAILING ADDRESS	DESCRIPTION			TAXES CHARGED	DECEMBER TAXES	PENALTY	JUNE TAXES	PENALTY	TOTAL DELINQUENT	C.D. DATE	MEMO
	LAND	IMPROVEMENTS	TOTAL VALUE								
FIRST NATIONAL BANK OF CINCINNATI, OHIO ETAL AGT. FLORENCE JEFFERYS P.O. BOX 1118 CINCINNATI, OHIO 45201 PARCEL-ID 04-073-1200.000	19-02-17 PT MID N PT N1/2 SEC 0000.61A	AGR USE CODE 100	120	00	120						First Nat Bank Int United States of America WAS DC - P.J. Meyers Etal Int United States of America WAS DC -
FIRST NATIONAL BNK OF CINCINNATI, OHIO ETAL AGT. FLORENCE JEFFERYS P.O. BOX 1118 CINCINNATI, OHIO 45201 PARCEL-ID 04-073-1300.000	19-02-17 WHOLE LESS 239.57A 0410.80A	AGR USE CODE 100	41,850	00	41,850						- Same -
FIRST NATIONAL BANK OF CINCINNATI, OHIO ETAL AGT. FLORENCE JEFFERYS P.O. BOX 1118 CINCINNATI, OHIO 45201 PARCEL-ID 04-073-1400.000	19-02-17 PT NW COR NW 0011.50A	AGR USE CODE 100	1,120	00	1,120						- Same -
UNITED STATES OF AMERICA PARCEL-ID 04-073-1405.000	19-02-22 0640.56A	USE CODE 600	56,040	00	56,040						
FIRST NATIONAL BANK OF CINCINNATI, OHIO ETAL AGT. FLORENCE JEFFERYS P.O. BOX 1118 CINCINNATI, OHIO 45201 PARCEL-ID 04-073-1500.000	19-2-17 PT NW PT NW LESS 2.33A C BAL=35.37AC	AGR USE CODE 101	5,180	00	5,180						First Nat Bank Int United States of America WAS DC - P.J. Meyers Etal Int United States of America WAS DC -
PERRY, BILLIE LEE RT. 2 BOX 122 IRONTON, OHIO 45638 VOL 546 PG 346 - 360 PARCEL-ID 04-073-1500.001	19-2-17 PT NW PT NWPT 2.33AC RES USE CODE 510		1,340	1,700	3,040						
UNITED STATES OF AMERICA WASHINGTON, D C PARCEL-ID 04-073-1600.000	19-02-17 PT SEC 0044.56A	USE CODE 600	3,890	00	3,890						
GOODSON, JOHN & GLADYS TRUSTEES RT. 2 BOX 123 IRONTON, OHIO 45638 PARCEL-ID 04-073-1700.000	19-02-17 PT SEC 0024.53A	AGR USE CODE 100		00	600						
MCKEE, GARNET J. RT. 2 BOX 121 IRONTON, OHIO 45638 PARCEL-ID 04-073-1800.000	19-02-17 PT SEC 0005.43A	RES USE CODE 511	1,610	13,650	15,260						Johnson, Robert E. + Kristie F. 2000.001, 16AC Bal = 5.27
BRYANT, JOSEPH LIFE EST WAYNE & CAROL BRYANT REM	19-02-17 PT SEC 0005.66A	RES USE CODE 511									Johnson, Robert E. + Kristie F. 0100.001, 84AC Bal = 4.82



Area to be conveyed  
by Wayne & Carol Bryant  
& Joseph Bryant, and  
Garret J. McKee in  
Ely sec. 17, T. 2, R. 19  
Elizabeth Township,  
Lawrence Co, Ohio  
May 20, 1922 scale: 1"=40'

Area to  
be conveyed for  
Wayne & Carol  
Bryant and  
Joseph Bryant

North

Area to be conveyed  
From Garret J. McKee  
T. 2, R. 19, E. 19

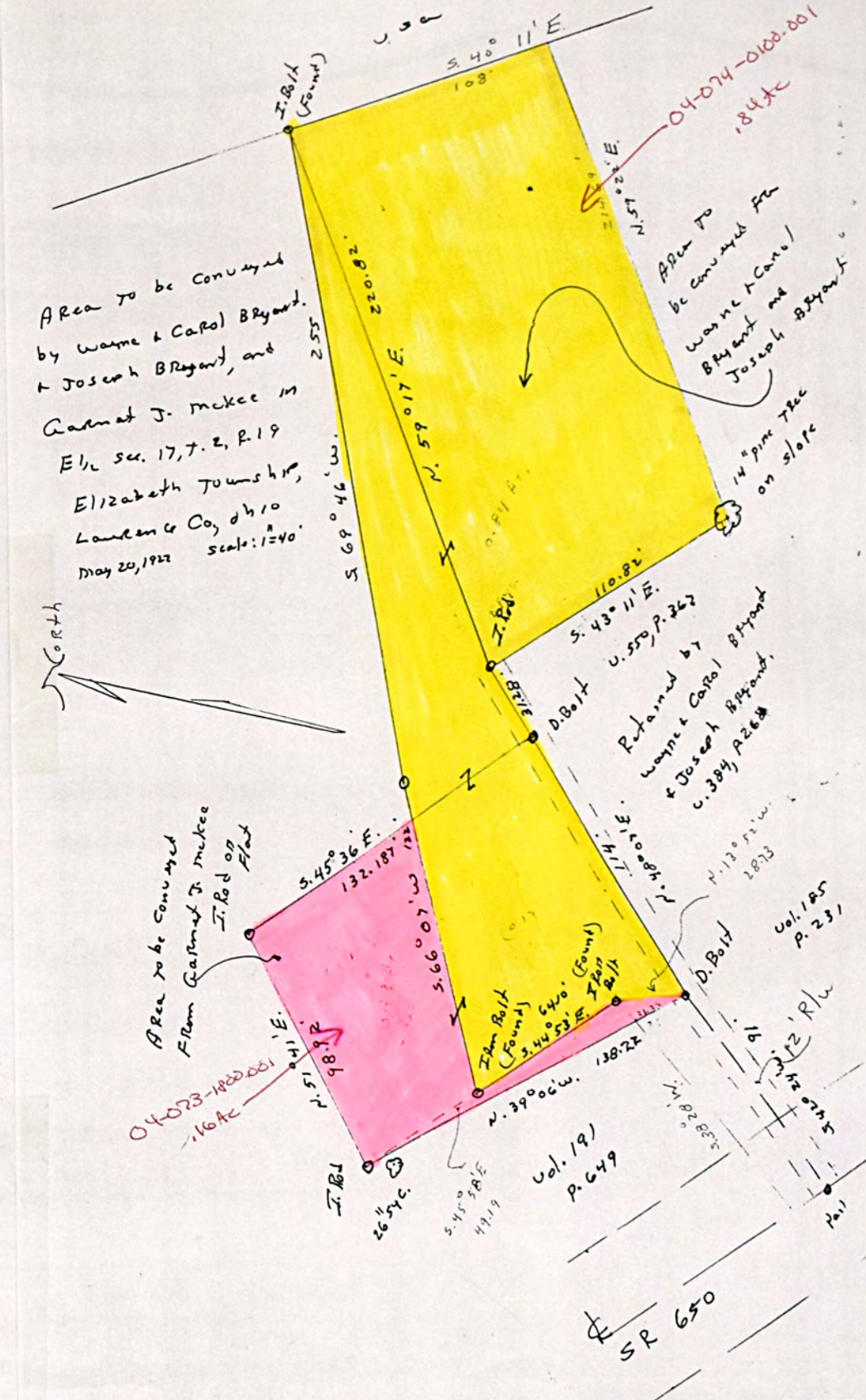
Returned by  
Wayne & Carol Bryant  
& Joseph Bryant  
U. 384, P. 262

04-073-1400-001  
1400 AC

Vol. 191  
P. 649

Vol. 185  
P. 231

SR 650





OWNER'S NAME MAILING ADDRESS	DESCRIPTION			TAXES CHARGED	DECEMBER TAXES	PENALTY	JUNE TAXES	PENALTY	TOTAL DELINQUENT	C.D. DATE	MEMO
	LAND	IMPROVEMENTS	TOTAL VALUE								
RT. 2 IRONTON, OHIO 45638 VOL 550 PG 367 PARCEL-ID 04-074-0100.000	2,000	15,790	17,790								
		HOMESITE VALUE LISTED BELOW									
	1,650	15,790	17,440								
WALLER, WILMA M. RT. 2 IRONTON, OHIO 45638 PARCEL-ID 04-074-0200.000	19-02-17 PT 0000.38A	RES USE CODE 511									
	770	12,570	13,340								
		HOMESITE VALUE LISTED BELOW									
	770	12,570	13,340								
NEAL, MERYLE & EDITH M R 2 IRONTON, OHIO Y PARCEL-ID 04-074-0300.000	19-02-17 PT SEC 0005.02A	RES USE CODE 511									
	1,580	10,540	12,120								
		HOMESITE VALUE LISTED BELOW									
	1,230	10,540	11,770								
SPROUCE, PAM & RUBEN THEODORE R. 2 BOX 118-A IRONTON, OHIO 45638 PARCEL-ID 04-074-0400.000	19-02-17 PT SEC 0006.21A	RES USE CODE 511									
	2,140	10,970	13,110								
SAMMONS, LLOYD R. P.O. BOX 34L RUSSELL, KY 41169 1984 SALE PARCEL-ID 04-074-0401.000	19-02-17 PT SEC. AUV 2,850	AGR USE CODE 100 00	2,850								
FIRST NATIONAL BANK OF CINCINNATI, OHIO ETAL AGT. FLORENCE JEFFERYS P.O. BOX 1118 CINCINNATI, OHIO 45201 PARCEL-ID 04-074-0600.000	19-2-18 PT NE NE LESS 4.04, .2 0 BAL=445.33	AGR USE CODE 101									
	72,070	00	72,070								
COLLINS, O. CLARK & TERESA S. 2117 S. 11TH ST IRONTON, OHIO 45638 PARCEL-ID 04-074-0600.001	19-2-18 PT NE NE PT 4.04 ACS AGR USE CODE 100										
	870	3,150	4,020								
COLLINS, O. CLARK & TERESA S. 2117 S. 11TH ST. IRONTON, OHIO 45638 PARCEL-ID 04-074-0600.002	19-2-18 PT NE NE PT 0.20ACS AGR USE CODE 100										
	120	00	120								
IRONTON COUNTRY CLUB INC. BOX 477 IRONTON, OHIO 45638 PARCEL-ID 04-074-0700.000	19-02-18 PT NE NE 0000.76A	COM USE CODE 400									
	1,400	00	1,400								
BOTKINS, CLARENCE & CHARLOTTE RT 4 BOX 88 IRONTON, OHIO 45638 PARCEL-ID 04-074-0800.000	19-02-18 PT SW 0001.41A	RES USE CODE 511									
	600	3,120	3,720								
		HOMESITE VALUE LISTED BELOW									
	430	3,120	3,550								

[illegible]



TAX RATE 36.10  
A/R RED FACTOR 10.0544  
OTH RED FACTOR 10.1979

LAWRENCE  
TAX DISTRICT

GENERAL TAX LIST AND DUPLICATE OF REAL AND PUBLIC UTILITY PROPERTY  
COUNTY REAL ESTATE TAXES AND SPECIAL ASSESSMENTS

04-ELIZABETH-ROCK HILL S.D.

12/28/91

TAX YEAR 1991  
INTEREST RATE  
PAGE NO 471

OWNER'S NAME MAILING ADDRESS	DESCRIPTION			TAXES CHARGED	DECEMBER TAXES	PENALTY	JUNE TAXES	PENALTY	TOTAL DELINQUENT	C.D. DATE	MEMO
	LAND	IMPROVEMENTS	TOTAL VALUE								
RT 4 BOX 85 IRONTON, OHIO 45638 PARCEL-ID 04-075-0100.000	0044.50A	AGR USE CODE 101									
	4,970	1,710	6,680								
	HOMESITE VALUE LISTED BELOW										
	770	1,710	2,480								
UNITED STATES OF AMERICA PARCEL-ID 04-075-0110.000	19-02-21										
	0396.74A	USE CODE 600									
	34,720	00	34,720								
DICKENS, MARGARET W. ET AL 1739 N. 2ND ST. IRONTON, OHIO PARCEL-ID 04-076-0200.000	18-02-02 MINERAL RIGHTS PT SE NW 0040.00A	MIN USE CODE 200									Charles und 44 int. Margaret E Dickens
	140	00	140								
DICKENS, MARGARET W. ET AL 1739 N. 2ND ST. IRONTON, OHIO PARCEL-ID 04-076-0300.000	18-02-02 MINERAL RIGHTS E1/2 NW LESS 40A 0040.00A	MIN USE CODE 200									-Same-
	140	00	140								
CAMBRIA CLAY PRODUCTS CO. C/O CAMBRIA PRODUCTS CO. 225 S. FRONT ST. OAK HILL, OHIO 45656-0000 PARCEL-ID 04-076-0400.000	18-02-03 MINERAL RIGHTS S1/2 S1/2 NW SW PT 0009.96A	MIN USE CODE 200									
	110	00	110								
EDMUNDSON, GRAY, JANE, CHARLES & JAMES RT. 1 BOX 2360 SYLVESTER, GA. 31791 VOL 549 PG 792 PARCEL-ID 04-076-0500.000	18-02-14 MINERAL RIGHTS W PT NE SE E 2/3 G 1/3 0007.50A	MIN USE CODE 200									
	110	00	110								
EDMUNDSON, GRAY, JANE & CHARLES & JAMES RT. 1 BOX 2360 SYLVESTER, GA. 31791 VOL 549 PG 792 PARCEL-ID 04-076-0600.000	18-02-14 MINERAL RIGHTS IN NW SW E2/3 G 1/3 0029.74A	MIN USE CODE 200									
	110	00	110								
EDMUNDSON, GRAY, JANE & JAMES RT. 1 BOX 2360 SYLVESTER, GA. 31791 VOL 549 PG 792 PARCEL-ID 04-076-0700.000	18-02-15 MINERAL RIGHTS NE SE E 2/3 G 1/3 0040.00A	MIN USE CODE 200									
	140	00	140								
BRYANT, WILLIE & BEATRICE PEDRO, OHIO PARCEL-ID 04-076-0800.000	18-02-20 MINERAL RIGHTS PT E1/2 NE 0060.00A	MIN USE CODE 200									
	210	00	210								
EDMUNDSON, GRAY, JANE & JAMES	18-02-15 MINERAL RIGHTS										

TAX RATE 36.10  
A/R RED FACTOR 10.0544  
OTH RED FACTOR 10.1979

LAWRENCE  
TAX DISTRICT

GENERAL TAX LIST AND DUPLICATE OF REAL AND PUBLIC UTILITY PROPERTY  
COUNTY REAL ESTATE TAXES AND SPECIAL ASSESSMENTS

04-ELIZABETH-ROCK HILL S.D.

12/28/91

TAX YEAR 1991  
INTEREST RATE  
PAGE NO 472

OWNER'S NAME MAILING ADDRESS	DESCRIPTION			TAXES CHARGED	DECEMBER TAXES	PENALTY	JUNE TAXES	PENALTY	TOTAL DELINQUENT	C.D. DATE	MEMO
	LAND	IMPROVEMENTS	TOTAL VALUE								
RT. 1 BOX 2360 SYLVESTER, GA. 31791 VOL 549 PG 792 PARCEL-ID 04-076-0900.000	NW SE 0040.00A	MIN USE CODE 200									
	140	00	140								
HOFFMAN, H. ROWE 5055 MADISON RD. CINCINNATI, OH. 45227-0000 PARCEL-ID 04-076-1000.000	18-02-34 MINERAL RIGHTS N PT E1/2 SW 0048.17A	MIN USE CODE 200									
	170	00	170								
HOFFMAN, H. ROWE 5055 MADISON RD. CINCINNATI, OHIO PARCEL-ID 04-076-1010.000	18-02-34 NW SW LIMESTONE & LIMESTONE ORE ONLY 0040.00A	MIN USE CODE 200									
	160	00	160								
HOFFMAN, H. ROWE 5055 MADISON RD. CINCINNATI, OH. 45227-0000 PARCEL-ID 04-076-1100.000	18-02-35 MINERAL RIGHTS N PT NW NW 0034.47A	MIN USE CODE 200									
	120	00	120								
HOFFMAN, H. ROWE 5055 MADISON RD. CINCINNATI, OH. 45227-0000 PARCEL-ID 04-076-1200.000	18-02-33 MINERAL RIGHTS PT SE SE 0025.00A	MIN USE CODE 200									
	110	00	110								
HOFFMAN, H. ROWE 5055 MADISON RD. CINCINNATI, OH. 45227-0000 PARCEL-ID 04-076-1300.000	18-02-34 MINERAL RIGHTS SW SW 0030.00A	MIN USE CODE 200									
	110	00	110								
NEW YORK COAL SALES CO BOX 2152 TREMONT CENTER COLUMBUS 15, OHIO PARCEL-ID 04-076-1400.000	18-02-33 MINERAL RIGHTS PT LOTS 75,76,77,78&86 0053.75A	MIN USE CODE 200									
	190	00	190								
HANEY, MARY LOUISE 706 BUCKHORN ST IRONTON, OHIO PARCEL-ID 04-076-1500.000	18-02-20 MINERAL RIGHTS NE NW 0010.34A	MIN USE CODE 200									
	110	00	110								
HOFFMAN, H. ROWE 5055 MADISON RD. CINCINNATI, OH. 45227-0000 PARCEL-ID 04-076-1600.000	18-02-20 MINERAL RIGHTS NE NW 0019.30A	MIN USE CODE 200									
	110	00	110								



TAX RATE 36.10  
A/R RED FACTOR 10.0544  
OTH RED FACTOR 10.1979

LAWRENCE  
TAX DISTRICT

GENERAL TAX LIST AND DUPLICATE OF REAL AND PUBLIC UTILITY PROPERTY  
COUNTY REAL ESTATE TAXES AND SPECIAL ASSESSMENTS  
04-ELIZABETH-ROCK HILL S.D.

12/28/91

TAX YEAR 1991  
INTEREST RATE  
PAGE NO 473

OWNER'S NAME MAILING ADDRESS	DESCRIPTION			TAXES CHARGED	DECEMBER TAXES	PENALTY	JUNE TAXES	PENALTY	TOTAL DELINQUENT	C.D. DATE	MEMO
	LAND	IMPROVEMENTS	TOTAL VALUE								
HOFFMAN, H. ROWE 5055 MADISON RD. CINCINNATI, OH. 45227-000 PARCEL-ID 04-076-1700.000	18-02-20 MINERAL RIGHTS IN W1/2 NE & E1/2 NW 0061.60A MIN USE CODE 200	220	00	220							
HAAS, DONALD C. ETAL 1610 CHARLOTTE ST. IRONTON, OHIO 45638 PARCEL-ID 04-076-1800.000	18-02-20 MIN. RTS NW PT EXCEPT STRIP OF COAL 50' TO 60' WID E 0087.00A MIN USE CODE 200	300	00	300							
JEFFREYS, HUDSON TR. C/O 1ST. NATIONAL BANK CINN. AGT. FLORENCE JEFFERYS P.O. BOX 1118 CINCINNATI, OHIO 45201 PARCEL-ID 04-076-1810.000	18-02-19 18-02-20 STRIP OF COAL 50' TO 60' WIDE X 2000' 0000.00A MIN USE CODE 200	00	00	00							
01-30-91 TRNSF TO 04-076-1810.000	THE FIRST NATIONAL BANK OF C										
THE FIRST NATIONAL BANK OF CINCINNATI, OHIO N. TR. KNA STAR BANK C/O 1ST. NATIONAL BANK CINN. AGT. FLORENCE JEFFERYS P.O. BOX 1118 CINCINNATI, OHIO 45201 PARCEL-ID 04-076-1810.000	18-02-19 18-02-20 STRIP OF COAL 50' TO 60' WIDE X 2000' 0000.00A MIN USE CODE 200	110	00	110							
01-30-91 TRNSF FROM 04-076-1810.000	JEFFREYS, HUDSON TR.										
BRYANT, WILLIE & BEATRICE PEDRO, OHIO PARCEL-ID 04-077-0100.000	18-02-21 MINERAL RIGHTS IN NW NW 0011.00A MIN USE CODE 200	110	00	110							
WEBB, LEO 2819 SO. 10TH STREET IRONTON, OHIO 45638 PARCEL-ID 04-077-0200.000	18-02-36 MINERAL RIGHTS S PT SE 1/4 0014.20A MIN USE CODE 200	110	00	110							
BRYANT, WILLIE & BEATRICE PEDRO, OHIO PARCEL-ID 04-077-0300.000	18-02-17 MINERAL RIGHTS IN SE 0012.00A MIN USE CODE 200	110	00	110							
FOSTER, W L PARCEL-ID 04-077-0400.000	18-02-11 MINERAL RIGHTS W1/2 NW & E1/2 NW LESS 20A 0136.18A MIN USE CODE 200	480	00	480							

TAX RATE 36.10  
A/R RED FACTOR 10.0544  
OTH RED FACTOR 10.1979

LAWRENCE  
TAX DISTRICT

GENERAL TAX LIST AND DUPLICATE OF REAL AND PUBLIC UTILITY PROPERTY  
COUNTY REAL ESTATE TAXES AND SPECIAL ASSESSMENTS  
04-ELIZABETH-ROCK HILL S.D.

12/28/91

TAX YEAR 1991  
INTEREST RATE  
PAGE NO 474

OWNER'S NAME MAILING ADDRESS	DESCRIPTION			TAXES CHARGED	DECEMBER TAXES	PENALTY	JUNE TAXES	PENALTY	TOTAL DELINQUENT	C.D. DATE	MEMO
	LAND	IMPROVEMENTS	TOTAL VALUE								
FIRST NATIONAL BANK OF CINCINNATI, OHIO ETAL AGT. FLORENCE JEFFERYS P.O. BOX 1118 CINCINNATI, OHIO 45201 PARCEL-ID 04-077-0600.000	18-02-19 MINERAL RIGHTS SE PT E1/2 SEC 0034.50A MIN USE CODE 200	120	00	120							
THE FIRST NATIONAL BANK OF CINCINNATI, OHIO N. TR. KNA STAR BANK AGT. FLORENCE JEFFERYS P.O. BOX 1118 CINCINNATI, OHIO 45201 VOL 556 PG 37,47 PARCEL-ID 04-077-0601.000	18-02-19 WHOLE LESS 576.13AC OIL, GAS & MINERALS 0045.20A MIN USE CODE 200	160	00	160							
01-30-91 TRNSF FROM 04-077-0601.000	FIRST NATIONAL BANK OF CINCINNATI, OHIO										
FIRST NATIONAL BANK OF CINCINNATI, OHIO AGT. FLORENCE JEFFERYS P.O. BOX 1118 CINCINNATI, OHIO 45201 VOL 556 PG 37,47 PARCEL-ID 04-077-0601.000	18-02-19 WHOLE LESS 576.13AC OIL, GAS & MINERALS 0045.20A MIN USE CODE 200	00	00	00							
01-30-91 TRNSF TO 04-077-0601.000	THE FIRST NATIONAL BANK OF CINCINNATI, OHIO										
FIRST NATIONAL BANK OF CINCINNATI, OHIO ETAL AGT. FLORENCE JEFFERYS P.O. BOX 1118 CINCINNATI, OHIO 45201 PARCEL-ID 04-077-0700.000	18-02-20 MINERAL RIGHTS PT SW PT 0073.03A MIN USE CODE 200	260	00	260							
FIRST NATIONAL BANK OF CINCINNATI, OHIO ETAL AGT. FLORENCE JEFFERYS P.O. BOX 1118 CINCINNATI, OHIO 45201 PARCEL-ID 04-077-0800.000	18-02-20 MINERAL RIGHTS PT SW 3/4 SEC 0106.00A MIN USE CODE 200	370	00	370							
THE FIRST NATIONAL BANK OF CINCINNATI, OHIO N. TR. KNA STAR BANK C/O 1ST. NATIONAL BANK CINN. AGT. FLORENCE JEFFERYS P.O. BOX 1118 CINCINNATI, OHIO 45201 PARCEL-ID 04-077-0810.000	18-02-20 COAL ONLY 0069.10A MIN USE CODE 200	240	00	240							
01-30-91 TRNSF FROM 04-077-0810.000	JEFFERYS, HUDSON TR.										
JEFFERYS, HUDSON TR. C/O 1ST. NATIONAL BANK CINN. AGT. FLORENCE JEFFERYS P.O. BOX 1118 CINCINNATI, OHIO 45201 PARCEL-ID 04-077-0810.000	18-02-20 COAL ONLY 0069.10A MIN USE CODE 200	00	00	00							



TAX RATE 36.10  
A/R RED FACTOR 10.0544  
OTH RED FACTOR 10.1979

LAWRENCE  
TAX DISTRICT

GENERAL TAX LIST AND DUPLICATE OF REAL AND PUBLIC UTILITY PROPERTY  
COUNTY REAL ESTATE TAXES AND SPECIAL ASSESSMENTS  
04-ELIZABETH-ROCK HILL S.D.

12/28/91

TAX YEAR 1991  
INTEREST RATE  
PAGE NO 475

OWNER'S NAME MAILING ADDRESS	DESCRIPTION			TAXES CHARGED	DECEMBER TAXES	PENALTY	JUNE TAXES	PENALTY	TOTAL DELINQUENT	C.D. DATE	MEMO
	LAND	IMPROVEMENTS	TOTAL VALUE								
01-30-91 TRNSF TO 04-077-0810.000	THE FIRST NATIONAL BANK										
HOFFMAN, H. ROWE 5055 MADISON RD. CINCINNATI, OHIO 45227-0000 PARCEL-ID 04-077-0811.000	18-02-20 OIL & GAS ONLY 0069.10A	MIN USE CODE 200	200								
	240	00	240								
HOFFMAN, H. ROWE 5055 MADISON AVE. CINCINNATI, OHIO 45227-0000 PARCEL-ID 04-077-0900.000	18-02-29 MINERAL RIGHTS NW PT NE 0058.00A	MIN USE CODE 200	200								
	200	00	200								
HOFFMAN, H. ROWE 5055 MADISON RD. CINCINNATI, OH. 45227-0000 PARCEL-ID 04-077-1000.000	18-02-17 MINERAL RIGHTS SW SE PT COAL RTS 0011.25A	MIN USE CODE 200	200								
	110	00	110								
HOFFMAN, H. ROWE 5055 MADISON RD. CINCINNATI, OH. 45227-0000 PARCEL-ID 04-077-1100.000	18-02-17 MINERAL RIGHTS SW COR SE PT COAL RTS 0019.90A	MIN USE CODE 200	200								
	110	00	110								
MATIZ, EMMA CRAIG P.O. BOX 921 PORTSMOUTH, OH. 45662-0000 PARCEL-ID 04-077-1200.000	18-02-30 MINERAL RIGHTS PT 0055.00A	MIN USE CODE 200	200								
	190	00	190								
E. E. FRANKLIN TRUSTEE P. O. BOX 590 ASHLAND, KY. PARCEL-ID 04-077-1300.000	19-02-12 MINERAL RIGHTS W1/2 NE W OF RD UND 1/2 INT 0015.00A	MIN USE CODE 200	200								
	110	00	110								
E. E. FRANKLIN TRUSTEE P. O. BOX 590 ASHLAND, KY. PARCEL-ID 04-077-1400.000	19-02-12 MINERAL RIGHTS E1/2 NW LESS 7.80A UND1/2 INT 0072.20A	MIN USE CODE 200	200								
	250	00	250								
E. E. FRANKLIN TRUSTEE P. O. BOX 590 ASHLAND, KY. PARCEL-ID 04-077-1500.000	19-02-12 MINERAL RIGHTS W1/2 NE E OF RD UND1/2 INT 0065.00A	MIN USE CODE 200	200								
	230	00	230								
E. E. FRANKLIN TRUSTEE P. O. BOX 590 ASHLAND, KY. PARCEL-ID 04-077-1600.000	19-02-12 MINERAL RIGHTS E PT N1/2 NW UND 1/2 INT 0020.00A	MIN USE CODE 200	200								

TAX RATE 36.10  
A/R RED FACTOR 10.0544  
OTH RED FACTOR 10.1979

LAWRENCE  
TAX DISTRICT

GENERAL TAX LIST AND DUPLICATE OF REAL AND PUBLIC UTILITY PROPERTY  
COUNTY REAL ESTATE TAXES AND SPECIAL ASSESSMENTS  
04-ELIZABETH-ROCK HILL S.D.

12/28/91

TAX YEAR 1991  
INTEREST RATE  
PAGE NO 476

OWNER'S NAME MAILING ADDRESS	DESCRIPTION			TAXES CHARGED	DECEMBER TAXES	PENALTY	JUNE TAXES	PENALTY	TOTAL DELINQUENT	C.D. DATE	MEMO
	LAND	IMPROVEMENTS	TOTAL VALUE								
	110	00	110								
MATIZ, EMMA CRAIG P.O. BOX 921 PORTSMOUTH, OH. 45662-0000 PARCEL-ID 04-077-1700.000	18-02-31 MINERAL RIGHTS PT 0017.00A	MIN USE CODE 200	200								
	110	00	110								
HOFFMAN, H. ROWE 105 NEWMAN DR. COAL GROVE, OH. 45638-0000 PARCEL-ID 04-077-1800.000	18-02-30 COAL ONLY W PT CENTER NW PT SEC COAL ONLY 0048.14A	MIN USE CODE 200	200								
	170	00	170								
SHARON SILICA CO. AN OHIO CORP C/O CAMBRIA PRODUCTS CO. 225 S. FRONT ST. OAK HILL, OHIO 45656-0000 PARCEL-ID 04-078-0100.000	18-02-22 MINERAL RIGHTS PT SW SW & S1/2 SE SW 0001.43A	MIN USE CODE 200	200								
	110	00	110								
SHARON SILICA CO. AN OHIO CORP C/O CAMBRIA PRODUCTS CO. 225 S. FRONT ST. OAK HILL, OHIO 45656-0000 PARCEL-ID 04-078-0200.000	18-02-01 MINERAL RIGHTS WHOLE 0640.00A	MIN USE CODE 200	200								
	2,240	00	2,240								
SHARON SILICA CO. AN OHIO CORP C/O CAMBRIA PRODUCTS CO. 225 S. FRONT ST. OAK HILL, OHIO 45656-0000 PARCEL-ID 04-078-0300.000	18-02-02 MINERAL RIGHTS SE NE 0040.00A	MIN USE CODE 200	200								
	140	00	140								
SHARON SILICA CO. AN OHIO CORP C/O CAMBRIA PRODUCTS CO. 225 S. FRONT ST. OAK HILL, OHIO 45656-0000 PARCEL-ID 04-078-0400.000	18-02-02 MINERAL RIGHTS NE NE 0040.00A	MIN USE CODE 200	200								
	140	00	140								
SHARON SILICA CO. AN OHIO CORP C/O CAMBRIA PRODUCTS CO. 225 S. FRONT ST. OAK HILL, OHIO 45656-0000 PARCEL-ID 04-078-0500.000	18-02-02 MINERAL RIGHTS E1/2 SW 0080.00A	MIN USE CODE 200	200								
	280	00	280								
SHARON SILICA CO. AN OHIO CORP C/O CAMBRIA PRODUCTS CO. 225 S. FRONT ST. OAK HILL, OHIO 45656-0000 PARCEL-ID 04-078-0600.000	18-02-02 MINERAL RIGHTS SE 0160.00A	MIN USE CODE 200	200								
	560	00	560								
SHARON SILICA CO. AN OHIO CORP C/O CAMBRIA PRODUCTS CO. 225 S. FRONT ST.	18-02-11 MINERAL RIGHTS NW SE 0040.00A	MIN USE CODE 200	200								



[illegible]

OWNER'S NAME MAILING ADDRESS	DESCRIPTION			TAXES CHARGED	DECEMBER TAXES	PENALTY	JUNE TAXES	PENALTY	TOTAL DELINQUENT	C.D. DATE	MEMO
	LAND	IMPROVEMENTS	TOTAL VALUE								
225 S. FRONT ST. OAK HILL, OHIO 45656-0000 PARCEL-ID 04-078-1615.000	0014.00A	MIN USE CODE 200	200								
	110	00	110								
SHARON SILICA CO. C/O CAMBRIA PRODUCTS CO. 225 S. FRONT ST. OAK HILL, OHIO 45656-0000 PARCEL-ID 04-078-1620.000	18-02-13 NW NE NE NW MINERALS OIL & GAS 0011.82A	MIN USE CODE 200	200								
	110	00	110								
SHARON SILICA CO. C/O CAMBRIA PRODUCTS CO. 225 S. FRONT ST. OAK HILL, OHIO 45656-0000 PARCEL-ID 04-078-1625.000	18-02-13 PT N1/2 NE SW & PT NW MINERALS OIL & GAS 0060.37A	MIN USE CODE 200	200								
	210	00	210								
SHARON SILICA CO. C/O CAMBRIA PRODUCTS CO. 225 S. FRONT ST. OAK HILL, OHIO 45656-0000 PARCEL-ID 04-078-1630.000	18-02-13 N 1/2 NW OF NW MINERALS OIL & GAS 0020.00A	MIN USE CODE 200	200								
	110	00	110								
SHARON SILICA CO. C/O CAMBRIA PRODUCTS CO. 225 S. FRONT ST. OAK HILL, OH. 45656-0000 PARCEL-ID 04-078-1635.000	18-02-13 PT W 1/2 NW MINERALS OIL & GAS 0019.48A	MIN USE CODE 200	200								
	110	00	110								
BROHARD, CHARLES E. & ROSELLA RT. 1 BOX 266 JACKSON, OHIO 45640-000 PARCEL-ID 04-078-1700.000	18-02-18 MINERAL RIGHTS E1/2 SW COAL LIMESTONE & CLAY 0067.16A	MIN USE CODE 200	200								
	230	00	230								
SHARON SILICA CO. AN OHIO CORP C/O CAMBRIA PRODUCTS CO. 225 S. FRONT ST. OAK HILL, OHIO 45656-0000 PARCEL-ID 04-078-1800.000	18-02-22 MINERAL RIGHTS PT NW NE & PT NE NW 0001.00A	MIN USE CODE 200	200								
	110	00	110								
SHARON SILICA CO. AN OHIO CORP C/O CAMBRIA PRODUCTS CO. 225 S. FRONT ST. OAK HILL, OHIO 45656-0000 PARCEL-ID 04-079-0100.000	18-02-27 MINERAL RIGHTS PT N1/2 SE NW 0000.90A	MIN USE CODE 200	200								
	00	00	00								
CAMBRIA CLAY 225 SOUTH FRONT ST. OAK HILL, OHIO PARCEL-ID 04-079-0100.123	MINERAL RIGHTS N 1/2 SE NW 0.9 OACS	MIN USE CODE 260	260								
	110	00	110								
MILLER, JACOB & ANNA	18-02-32 COAL ONLY										

*Delete Duplication of 04-079-0100*



TAX RATE 36.10  
A/R RED FACTOR 10.0544  
OTH RED FACTOR 10.1979

LAWRENCE  
TAX DISTRICT

GENERAL TAX LIST AND DUPLICATE OF REAL AND PUBLIC UTILITY PROPERTY  
COUNTY REAL ESTATE TAXES AND SPECIAL ASSESSMENTS  
04-ELIZABETH-ROCK HILL S.D.

12/28/91

TAX YEAR 1991  
INTEREST RATE  
PAGE NO 479

OWNER'S NAME MAILING ADDRESS	DESCRIPTION			TAXES CHARGED	DECEMBER TAXES	PENALTY	JUNE TAXES	PENALTY	TOTAL DELINQUENT	C.D. DATE	MEMO
	LAND	IMPROVEMENTS	TOTAL VALUE								
PARCEL-ID 04-079-0200.000	PT EXCEPT COAL RTS 0004.79A	MIN USE CODE 200									
	110	00	110								
MILLER, JACOB & ANNA PARCEL-ID 04-079-0300.000	18-02-32 COAL ONLY MIN. RIGHTS PT LESS 139.44 EXCEPT COAL 0056.48A	MIN USE CODE 200									
	200	00	200								
MILLER, JACOB & ANNA PARCEL-ID 04-079-0400.000	18-02-31 COAL ONLY PT EXCEPT COAL RTS 0004.91A	MIN USE CODE 200									
	110	00	110								
HOFFMAN, H. ROWE 5055 MADISON RD. CINCINNATI, OH. 45227-0000 PARCEL-ID 04-079-0405.000	18-02-32 MINERAL RIGHTS EXCEPT COAL 0234.75A	MIN USE CODE 200									
	820	00	820								
HOFFMAN, H. ROWE 5055 MADISON RD. CINCINNATI, OH. 45227-0000 PARCEL-ID 04-079-0410.000	18-02-31 MINERAL RIGHTS EXCEPT COAL 0004.91A	MIN USE CODE 200									
	110	00	110								
MILLER, JACOB & ANNA PARCEL-ID 04-079-0500.000	18-02-32 COAL ONLY PT LESS 195.92 EXCEPT COAL RT S 0038.83A	MIN USE CODE 200									
	140	00	140								
SHARON SILICA CO. AN OHIO CORP C/O CAMBRIA PRODUCTS CO. 225 S. FRONT ST. OAK HILL, OHIO 45656-0000 PARCEL-ID 04-079-0600.000	18-02-14 MINERAL RIGHTS PT E 1/2 0289.50A	MIN USE CODE 200									
	1,020	00	1,020								
SHARON SILICA CO. AN OHIO CORP C/O CAMBRIA PRODUCTS CO. 225 S. FRONT ST. OAK HILL, OHIO 45656-0000 PARCEL-ID 04-079-0700.000	18-02-14 S 1/2 SW 0080.00A	MIN USE CODE 200									
	280	00	280								
SHARON SILICA CO. AN OHIO CORP C/O CAMBRIA PRODUCTS CO. 225 S. FRONT ST. OAK HILL, OHIO 45656-0000 PARCEL-ID 04-079-0800.000	18-02-15 MINERAL RIGHTS S 1/2 SE 0080.00A	MIN USE CODE 200									
	280	00	280								
UNITED STATES OF AMERICA	18-02-14 MINERAL RIGHTS										

TAX RATE 36.10  
A/R RED FACTOR 10.0544  
OTH RED FACTOR 10.1979

LAWRENCE  
TAX DISTRICT

GENERAL TAX LIST AND DUPLICATE OF REAL AND PUBLIC UTILITY PROPERTY  
COUNTY REAL ESTATE TAXES AND SPECIAL ASSESSMENTS  
04-ELIZABETH-ROCK HILL S.D.

12/28/91

TAX YEAR 1991  
INTEREST RATE  
PAGE NO 480

OWNER'S NAME MAILING ADDRESS	DESCRIPTION			TAXES CHARGED	DECEMBER TAXES	PENALTY	JUNE TAXES	PENALTY	TOTAL DELINQUENT	C.D. DATE	MEMO
	LAND	IMPROVEMENTS	TOTAL VALUE								
WASHINGTON, D C PARCEL-ID 04-079-0900.000	PT E 1/2 0030.50A	USE CODE 600									
	110	00	110								
SHARON SILICA CO. AN OHIO CORP C/O CAMBRIA PRODUCTS CO. 225 S. FRONT ST. OAK HILL, OHIO 45656-0000 PARCEL-ID 04-079-1000.000	18-02-15 MINERAL RIGHTS SE SW 0040.00A	MIN USE CODE 200									
	140	00	140								
SHARON SILICA CO. AN OHIO CORP C/O CAMBRIA PRODUCTS CO. 225 S. FRONT ST. OAK HILL, OHIO 45656-0000 PARCEL-ID 04-079-1100.000	18-02-17 MINERAL RIGHTS IN SE LESS COAL RTS 0034.50A	MIN USE CODE 200									
	120	00	120								
SHARON SILICA CO. C/O CAMBRIA PRODUCTS CO. 225 S. FRONT ST. OAK HILL, OHIO 45656-0000 PARCEL-ID 04-079-1105.000	18-02-17 SE QUARTER OF SEC LIMESTONE OIL & COAL 0012.00A	MIN USE CODE 200									
	110	00	110								
SHARON SILICA CO. AN OHIO CORP C/O CAMBRIA PRODUCTS CO. 225 S. FRONT ST. OAK HILL, OHIO 45656-0000 PARCEL-ID 04-079-1200.000	18-02-20 MINERAL RIGHTS E 1/2 SEC LESS 60A 0100.00A	MIN USE CODE 200									
	350	00	350								
SHARON SILICA CO. C/O CAMBRIA PRODUCTS CO. 225 S. FRONT ST. OAK HILL, OHIO 45656-0000 PARCEL-ID 04-079-1205.000	18-02-20 NE NE & N 1/2 SE NE LIMESTONE OIL & COAL 0060.00A	MIN USE CODE 200									
	210	00	210								
SHARON SILICA CO. AN OHIO CORP C/O CAMBRIA PRODUCTS CO. 225 S. FRONT ST. OAK HILL, OHIO 45656-0000 PARCEL-ID 04-079-1300.000	18-02-21 MINERAL RIGHTS N 1/2 LESS 52.90A 0115.75A	MIN USE CODE 200									
	410	00	410								
SHARON SILICA CO. AN OHIO CORP C/O CAMBRIA PRODUCTS CO. 225 S. FRONT ST. OAK HILL, OHIO 45656-0000 PARCEL-ID 04-079-1400.000	18-02-21 MINERAL RIGHTS NE NW 300 ON S R 93 X 180 0001.24A	MIN USE CODE 200									
	110	00	110								
SHARON SILICA CO. AN OHIO CORP C/O CAMBRIA PRODUCTS CO. 225 S. FRONT ST. OAK HILL, OHIO 45656-0000 PARCEL-ID 04-079-1500.000	18-02-21 MINERAL RIGHTS N PT NE NW 0001.50A	MIN USE CODE 200									
	110	00	110								



TAX RATE 36.10  
A/R RED FACTOR 10.0544  
OTH RED FACTOR 10.1979

LAWRENCE  
TAX DISTRICT

GENERAL TAX LIST AND DUPLICATE OF REAL AND PUBLIC UTILITY PROPERTY  
COUNTY REAL ESTATE TAXES AND SPECIAL ASSESSMENTS  
04-ELIZABETH-ROCK HILL S.D.

12/28/91

TAX YEAR 1991  
INTEREST RATE  
PAGE NO 481

OWNER'S NAME MAILING ADDRESS	DESCRIPTION			TAXES CHARGED	DECEMBER TAXES	PENALTY	JUNE TAXES	PENALTY	TOTAL DELINQUENT	C.D. DATE	MEMO
	LAND	IMPROVEMENTS	TOTAL VALUE								
SHARON SILICA CO. AN OHIO CORP C/O CAMBRIA PRODUCTS CO. 225 S. FRONT ST. OAK HILL, OHIO 45656-0000 PARCEL-ID 04-079-1600.000	18-02-21	MINERAL RIGHTS PT NE NW 100 ON S R 93X150 0000.34A MIN USE CODE	200								
	110	00	110								
SHARON SILICA CO. AN OHIO CORP C/O CAMBRIA PRODUCTS CO. 225 S. FRONT ST. OAK HILL, OHIO 45656-0000 PARCEL-ID 04-079-1700.000	18-02-21	MINERAL RIGHTS S1/2 SEC 0224.82A MIN USE CODE	200								
	790	00	790								
SHARON SILICA CO. AN OHIO CORP C/O CAMBRIA PRODUCTS CO. 225 S. FRONT ST. OAK HILL, OHIO 45656-0000 PARCEL-ID 04-079-1800.000	18-02-22	MINERAL RIGHTS PT SW SW 0004.64A MIN USE CODE	200								
	110	00	110								
SHARON SILICA CO. AN OHIO CORP C/O CAMBRIA PRODUCTS CO. 225 S. FRONT ST. OAK HILL, OHIO 45656-0000 PARCEL-ID 04-080-0100.000	18-02-22	MINERAL RIGHTS PT 0365.94A MIN USE CODE	200								
	1,280	00	1,280								
UNITED STATES OF AMERICA WASHINGTON, D C PARCEL-ID 04-080-0200.000	18-02-22	MINERAL RIGHTS PT 0005.20A USE CODE	600								
	110	00	110								
UNITED STATES OF AMERICA WASHINGTON, D C PARCEL-ID 04-080-0300.000	18-02-23	MINERAL RIGHTS PT 0199.80A USE CODE	620								
	700	00	700								
SHARON SILICA CO. AN OHIO CORP C/O CAMBRIA PRODUCTS CO. 225 S. FRONT ST. OAK HILL, OHIO 45656-0000 PARCEL-ID 04-080-0400.000	18-02-23	MINERAL RIGHTS PT 0333.70A MIN USE CODE	200								
	1,170	00	1,170								
SHARON SILICA CO. AN OHIO CORP C/O CAMBRIA PRODUCTS CO. 225 S. FRONT ST. OAK HILL, OHIO 45656-0000 PARCEL-ID 04-080-0500.000	18-02-23	MINERAL RIGHTS NE NW LESS 1.58A 0028.42A MIN USE CODE	200								
	110	00	110								
SHARON SILICA CO. AN OHIO CORP C/O CAMBRIA PRODUCTS CO. 225 S. FRONT ST. OAK HILL, OHIO 45656-0000 PARCEL-ID 04-080-0600.000	18-02-24	MINERAL RIGHTS WHOLE LESS 253.57A 0386.43A MIN USE CODE	200								
	1,350	00	1,350								

TAX RATE 36.10  
A/R RED FACTOR 10.0544  
OTH RED FACTOR 10.1979

LAWRENCE  
TAX DISTRICT

GENERAL TAX LIST AND DUPLICATE OF REAL AND PUBLIC UTILITY PROPERTY  
COUNTY REAL ESTATE TAXES AND SPECIAL ASSESSMENTS  
04-ELIZABETH-ROCK HILL S.D.

12/28/91

TAX YEAR 1991  
INTEREST RATE  
PAGE NO 482

OWNER'S NAME MAILING ADDRESS	DESCRIPTION			TAXES CHARGED	DECEMBER TAXES	PENALTY	JUNE TAXES	PENALTY	TOTAL DELINQUENT	C.D. DATE	MEMO
	LAND	IMPROVEMENTS	TOTAL VALUE								
SHARON SILICA CO. AN OHIO CORP C/O CAMBRIA PRODUCTS CO. 225 S. FRONT ST. OAK HILL, OHIO 45656-0000 PARCEL-ID 04-080-0700.000	18-02-24	MINERAL RIGHTS E1/2 SE 0080.00A MIN USE CODE	200								
	280	00	280								
SHARON SILICA CO. AN OHIO CORP C/O CAMBRIA PRODUCTS CO. 225 S. FRONT ST. OAK HILL, OHIO 45656-0000 PARCEL-ID 04-080-0800.000	18-02-25	MINERAL RIGHTS WHOLE LESS 12.20A 0627.80A MIN USE CODE	200								
	2,200	00	2,200								
UNITED STATES OF AMERICA WASHINGTON, D C PARCEL-ID 04-080-0900.000	18-02-25	MINERAL RIGHTS PT 0012.20A USE CODE	600								
	110	00	110								
SHARON SILICA CO. AN OHIO CORP C/O CAMBRIA PRODUCTS CO. 225 S. FRONT ST. OAK HILL, OHIO 45656-0000 PARCEL-ID 04-080-1000.000	18-02-26	MINERAL RIGHTS PT 0230.06A MIN USE CODE	200								
	810	00	810								
UNITED STATES OF AMERICA WASHINGTON, D C PARCEL-ID 04-080-1100.000	18-02-26	MINERAL RIGHTS PT 0268.80A USE CODE	600								
	940	00	940								
SHARON SILICA CO. AN OHIO CORP C/O CAMBRIA PRODUCTS CO. 225 S. FRONT ST. OAK HILL, OHIO 45656-0000 PARCEL-ID 04-080-1200.000	18-02-26	MINERAL RIGHTS PT S1/2 SW 0018.65A MIN USE CODE	200								
	110	00	110								
SHARON SILICA CO. C/O CAMBRIA PRODUCTS CO. 225 S. FRONT ST. OAK HILL, OHIO 45656-0000 PARCEL-ID 04-080-1205.000	18-02-26	SW QUARTER ON SEC LIN EOIL & GAS & MINERAL 0003.50A MIN USE CODE	200								
	110	00	110								
SHARON SILICA CO. AN OHIO CORP C/O CAMBRIA PRODUCTS CO. 225 S. FRONT ST. OAK HILL, OHIO 45656-0000 PARCEL-ID 04-080-1300.000	18-02-27	MINERAL RIGHTS W1/2 SEC 0200.93A MIN USE CODE	200								
	700	00	700								
SHARON SILICA CO. AN OHIO CORP C/O CAMBRIA PRODUCTS CO. 225 S. FRONT ST. OAK HILL, OHIO 45656-0000 PARCEL-ID 04-080-1400.000	18-02-27	MINERAL RIGHTS NPT NE PT 0074.60A MIN USE CODE	200								
	260	00	260								



[illegible][illegible]



[illegible][illegible]



OWNER'S NAME MAILING ADDRESS	DESCRIPTION			TAXES CHARGED	DECEMBER TAXES	PENALTY	JUNE TAXES	PENALTY	TOTAL DELINQUENT	C.D. DATE	MEMO
	LAND	IMPROVEMENTS	TOTAL VALUE								
PARCEL-ID 04-082-1010.000	120	00	120								
HOFFMAN, H. ROWE 5055 MADISON RD. CINCINNATI, OH. 45227-0000	18-02-30 OIL & GAS & MINERALS 0001.70A MIN USE CODE	200									
PARCEL-ID 04-082-1015.000	110	00	110								
HOFFMAN, H. ROWE 5055 MADISON RD. CINCINNATI, OH. 45227-0000	18-02-30 OIL & GAS & MINERALS 0001.00A MIN USE CODE	200									
PARCEL-ID 04-082-1020.000	110	00	110								
HOFFMAN, H. ROWE 5055 MADISON RD. CINCINNATI, OH. 45227-0000	18-02-30 OIL & GAS RIGHTS ONLY 0005.05A MIN USE CODE	200									
PARCEL-ID 04-082-1025.000	110	00	110								
HOFFMAN, H. ROWE 5055 MADISON RD. CINCINNATI, OH. 45227-0000	18-02-30 OIL AND GAS RTS ONLY 0007.05A MIN USE CODE	200									
PARCEL-ID 04-082-1030.000	110	00	110								
OHIO IRON & COAL CO 10TH & MASTIN AVE. IRONTON, OHIO	18-02-33 MINERAL RIGHTS 0 I & C CO PT STONE COAL 0015.13A MIN USE CODE	70									
PARCEL-ID 04-082-1100.000	110	00	110								
OHIO IRON & COAL CO 10TH & MASTIN AVE. IRONTON, OHIO	18-02-33 MINERAL RIGHTS 0 I & C CO PT STONE COAL 0027.90A MIN USE CODE	74									
PARCEL-ID 04-082-1200.000	110	00	110								
OHIO IRON & COAL CO 10TH & MASTIN AVE. IRONTON, OHIO	18-02-33 MINERAL RIGHTS 0 I & C CO PT STONE COAL 0023.07A MIN USE CODE	76									
PARCEL-ID 04-082-1300.000	110	00	110								
OHIO IRON & COAL CO 10TH & MASTIN AVE. IRONTON, OHIO	18-02-33 MINERAL RIGHTS 0 I & C CO PT STONE COAL 0010.17A MIN USE CODE	77									
PARCEL-ID 04-082-1400.000	110	00	110								
OHIO IRON & COAL CO 10TH & MASTIN AVE. IRONTON, OHIO	18-02-33 MINERAL RIGHTS 0 I & C CO PT STONE COAL 0043.77A MIN USE CODE	79									
PARCEL-ID 04-082-1500.000	150	00	150								

[illegible]



TAX RATE 36.10  
A/R RED FACTOR 10.0544  
OTH RED FACTOR 10.1979

LAWRENCE  
TAX DISTRICT

GENERAL TAX LIST AND DUPLICATE OF REAL AND PUBLIC UTILITY PROPERTY  
COUNTY REAL ESTATE TAXES AND SPECIAL ASSESSMENTS  
04-ELIZABETH-ROCK HILL S.D.

12/28/91

TAX YEAR 1991  
INTEREST RATE  
PAGE NO 489

OWNER'S NAME MAILING ADDRESS	DESCRIPTION			TAXES CHARGED	DECEMBER TAXES	PENALTY	JUNE TAXES	PENALTY	TOTAL DELINQUENT	C.D. DATE	MEMO
	LAND	IMPROVEMENTS	TOTAL VALUE								
IRONTON, OHIO PARCEL-ID 04-083-0400.000	E 0001.47A	MIN USE CODE	200								
	110	00	110								
OHIO IRON & COAL CO 10TH & MASTIN AVE. IRONTON, OHIO PARCEL-ID 04-083-0500.000	18-02-33 MINERAL RIGHTS PT SE SE 0036.67A	MIN USE CODE	200								
	130	00	130								
OHIO IRON & COAL CO 10TH & MASTIN AVE. IRONTON, OHIO PARCEL-ID 04-083-0600.000	18-02-34 MINERAL RIGHTS SW SW 0040.00A	MIN USE CODE	200								
	140	00	140								
SHARON SILICA CO. AN OHIO CORP C/O CAMBRIA PRODUCTS CO. 225 S. FRONT ST. OAK HILL, OHIO 45656-0000 PARCEL-ID 04-083-0700.000	18-02-02 MINERAL RIGHTS SW NW 0039.72A	MIN USE CODE	200								
	140	00	140								
SHARON SILICA CO. AN OHIO CORP C/O CAMBRIA PRODUCTS CO. 225 S. FRONT ST. OAK HILL, OHIO 45656-0000 PARCEL-ID 04-083-0800.000	18-02-02 MINERAL RIGHTS W1/2 SW 0079.44A	MIN USE CODE	200								
	280	00	280								
SHARON SILICA CO. AN OHIO CORP C/O CAMBRIA PRODUCTS CO. 225 S. FRONT ST. OAK HILL, OHIO 45656-0000 PARCEL-ID 04-083-0900.000	18-02-03 MINERAL RIGHTS PT S1/2 SEC 0241.57A	MIN USE CODE	200								
	850	00	850								
SHARON SILICA CO. AN OHIO CORP C/O CAMBRIA PRODUCTS CO. 225 S. FRONT ST. OAK HILL, OHIO 45656-0000 PARCEL-ID 04-083-1000.000	18-02-04 MINERAL RIGHTS SE PT SE 0004.18A	MIN USE CODE	200								
	110	00	110								
SHARON SILICA CO. AN OHIO CORP C/O CAMBRIA PRODUCTS CO. 225 S. FRONT ST. OAK HILL, OHIO 45656-0000 PARCEL-ID 04-083-1100.000	18-02-04 MINERAL RIGHTS S PT SE 0006.15A	MIN USE CODE	200								
	110	00	110								
SHARON SILICA CO. AN OHIO CORP C/O CAMBRIA PRODUCTS CO. 225 S. FRONT ST. OAK HILL, OHIO 45656-0000 PARCEL-ID 04-083-1200.000	18-02-09 MINERAL RIGHTS PT SE LESS 2A 0132.61A	MIN USE CODE	200								
	470	00	470								
SHARON SILICA CO. AN OHIO CORP	18-02-09 MINERAL RIGHTS										

TAX RATE 36.10  
A/R RED FACTOR 10.0544  
OTH RED FACTOR 10.1979

LAWRENCE  
TAX DISTRICT

GENERAL TAX LIST AND DUPLICATE OF REAL AND PUBLIC UTILITY PROPERTY  
COUNTY REAL ESTATE TAXES AND SPECIAL ASSESSMENTS  
04-ELIZABETH-ROCK HILL S.D.

12/28/91

TAX YEAR 1991  
INTEREST RATE  
PAGE NO 490

OWNER'S NAME MAILING ADDRESS	DESCRIPTION			TAXES CHARGED	DECEMBER TAXES	PENALTY	JUNE TAXES	PENALTY	TOTAL DELINQUENT	C.D. DATE	MEMO
	LAND	IMPROVEMENTS	TOTAL VALUE								
C/O CAMBRIA PRODUCTS CO. 225 S. FRONT ST. OAK HILL, OHIO 45656-0000 PARCEL-ID 04-083-1300.000	PT NE NE 0031.22A	MIN USE CODE	200								
	110	00	110								
SHARON SILICA CO. AN OHIO CORP C/O CAMBRIA PRODUCTS CO. 225 S. FRONT ST. OAK HILL, OHIO 45656-0000 PARCEL-ID 04-083-1400.000	18-02-10 MINERAL RIGHTS PT 0590.72A	MIN USE CODE	200								
	2,070	00	2,070								
HOWARD, CHESTER P. O. BOX 652 IRONTON, OHIO 45638 PARCEL-ID 04-083-1500.000	18-02-13 MINERAL RIGHTS SE LESS 50A 0040.00A	MIN USE CODE	200								
	140	00	140								
HOWARD, CHESTER P O BOX 652 IRONTON, OHIO 45638 PARCEL-ID 04-083-1600.000	18-02-13 MINERAL RIGHTS PT SW SE LESS RT OF WAY 0032.37A	MIN USE CODE	200								
	110	00	110								
UNITED STATES OF AMERICA WASHINGTON, D C PARCEL-ID 04-083-1700.000	18-02-13 MINERAL RIGHTS PT SW SE PT IN NW COR 0003.03A	USE CODE	600								
	110	00	110								
SHARON SILICA CO. AN OHIO CORP C/O CAMBRIA PRODUCTS CO. 225 S. FRONT ST. OAK HILL, OHIO 45656-0000 PARCEL-ID 04-083-1800.000	18-02-16 MINERAL RIGHTS N OF CANNON'S CR RD 0031.47A	MIN USE CODE	200								
	110	00	110								
HOFFMAN, H. ROWE 5055 MADISON RD. CINCINNATI, OH. 45227-0000 PARCEL-ID 04-084-0100.000	18-02-19 OIL AND GAS AND MIN S WSW AND S PT NW SE ALL 0177.60A	MIN USE CODE	200								
	620	00	620								
FIRST NATIONAL BANK OF CINCINNATI, OHIO ETAL AGT. FLORENCE JEFFERYS P.O. BOX 1118 CINCINNATI, OHIO 45201 PARCEL-ID 04-084-0110.000	18-02-19 OIL, GAS, & COAL SE PT OF SEC 0011.30A	MIN USE CODE	200								
	110	00	110								
HOFFMAN, H. ROWE 5055 MADISON AVE CINCINNATI, OHIO PARCEL-ID 04-084-0200.000	18-02-30 ALL MIN AND OIL AND GAS N AND NE PT NW 1/4 AND 0161.46A	MIN USE CODE	200								
	570	00	570								



TAX RATE 36.10  
A/R RED FACTOR 10.0544  
OTH RED FACTOR 10.1979

LAWRENCE  
TAX DISTRICT

GENERAL TAX LIST AND DUPLICATE OF REAL AND PUBLIC UTILITY PROPERTY  
COUNTY REAL ESTATE TAXES AND SPECIAL ASSESSMENTS  
04-ELIZABETH-ROCK HILL S.D.

12/28/91

TAX YEAR 1991  
INTEREST RATE  
PAGE NO 491

OWNER'S NAME MAILING ADDRESS	DESCRIPTION			TAXES CHARGED	DECEMBER TAXES	PENALTY	JUNE TAXES	PENALTY	TOTAL DELINQUENT	C.D. DATE	MEMO
	LAND	IMPROVEMENTS	TOTAL VALUE								
FIRST NATIONAL BANK OF CINCINNATI, OHIO ETAL AGT. FLORENCE JEFFERYS P.O. BOX 1118 CINCINNATI, OHIO 45201 PARCEL-ID 04-084-0211.000	18-02-30 NE PT N OF ROYERSVILL EROAD COAL ONLY 0093.30A	MIN USE CODE 200	330	00	330						
JEFFERYS, HUDSON TR. C/O 1ST. NATIONAL BANK CINN. AGT. FLORENCE JEFFERYS P.O. BOX 1118 CINCINNATI, OHIO 04201 PARCEL-ID 04-084-0212.000	18-02-30 W PT NW 1/4 COAL ONLY 0026.66A	MIN USE CODE 200	00	00	00						
01-30-91 TRNSF TO 04-084-0212.000	THE FIRST NATIONAL BANK O										
THE FIRST NATIONAL BANK OF CIN N. TR. KNA STAR BANK C/O 1ST. NATIONAL BANK CINN. AGT. FLORENCE JEFFERYS P.O. BOX 1118 CINCINNATI, OHIO 04201 PARCEL-ID 04-084-0212.000	18-02-30 W PT NW 1/4 COAL ONLY 0026.66A	MIN USE CODE 200	110	00	110						
01-30-91 TRNSF FROM 04-084-0212.000	JEFFERYS, HUDSON TR.										
HOFFMAN, H. ROWE 5055 MADISON RD. CINCINNATI, OHIO 45227-000 PARCEL-ID 04-084-0213.000	18-02-30 OIL & GAS ONLY W PT NW 1/4 0026.66A	MIN USE CODE 200	110	00	110						
HOFFMAN, H. ROWE 5055 MADISON RD. CINCINNATI, OHIO 45227-000 PARCEL-ID 04-084-0214.000	18-02-30 OIL, GAS NE PT N OF ROYERSVILLERD 0093.30A	MIN USE CODE 200	330	00	330						
ABNER, DOUGLAS JR. & GEORGIANNA RT. 3 BOX 298 IRONTON, OHIO 45638 PARCEL-ID 04-084-0300.000	18-02-32 NE PT COAL ONLY 0012.64A	MIN USE CODE 200	110	00	110						
MILLER, JOSEPH EDWARD R 2 BOX 85 IRONTON, OHIO PARCEL-ID 04-084-0400.000	18-02-32 MINERALS 0001.16A	MIN USE CODE 200	110	00	110						
UNITED STATE OF AMERICA PARCEL-ID 04-084-0500.000	19-02-03 MINERAL RIGHTS S MID AUD PLAT 1900 COAL, G A 0053.97A	USE CODE 600	190	00	190						
CALLAHAN, DAVID	19-02-03 MINERAL RIGHTS	4									

TAX RATE 36.10  
A/R RED FACTOR 10.0544  
OTH RED FACTOR 10.1979

LAWRENCE  
TAX DISTRICT

GENERAL TAX LIST AND DUPLICATE OF REAL AND PUBLIC UTILITY PROPERTY  
COUNTY REAL ESTATE TAXES AND SPECIAL ASSESSMENTS  
04-ELIZABETH-ROCK HILL S.D.

12/28/91

TAX YEAR 1991  
INTEREST RATE  
PAGE NO 492

OWNER'S NAME MAILING ADDRESS	DESCRIPTION			TAXES CHARGED	DECEMBER TAXES	PENALTY	JUNE TAXES	PENALTY	TOTAL DELINQUENT	C.D. DATE	MEMO
	LAND	IMPROVEMENTS	TOTAL VALUE								
PARCEL-ID 04-084-0600.000	NW PT W PT 0006.00A	MIN USE CODE 200	110	00	110						
HOFFMAN, H. ROWE 5055 MADISON RD. CINCINNATI, OH. 45227-000 PARCEL-ID 04-084-0700.000	19-02-16 MINERAL RIGHTS S 1/2 SEC PT COAL ONLY 0057.07A	MIN USE CODE 200	200	00	200						
HOFFMAN, H. ROWE 5055 MADISON RD. CINCINNATI, OH. 45227-000 PARCEL-ID 04-084-0800.000	19-02-16 MINERAL RIGHTS PT E 1/2 NE COAL ONLY 0016.93A	MIN USE CODE 200	110	00	110						
JEFFERYS, HUDSON TR. C/O 1ST. NATIONAL BANK CINN. AGT. FLORENCE JEFFERYS P.O. BOX 1118 CINCINNATI, OHIO 45201 PARCEL-ID 04-084-0900.000	19-02-18 MINERAL RIGHTS PT NE NE 0000.76A	MIN USE CODE 200	00	00	00						
01-30-91 TRNSF TO 04-084-0900.000	THE FIRST NATIONAL BANK O										
THE FIRST NATIONAL BANK OF CIN N. TR. KNA STAR BANK C/O 1ST. NATIONAL BANK CINN. AGT. FLORENCE JEFFERYS P.O. BOX 1118 CINCINNATI, OHIO 45201 PARCEL-ID 04-084-0900.000	19-02-18 MINERAL RIGHTS PT NE NE 0000.76A	MIN USE CODE 200	110	00	110						
01-30-91 TRNSF FROM 04-084-0900.000	JEFFERYS, HUDSON TR.										
HOFFMAN, H. ROWE 5055 MADISON RD. CINCINNATI, OH. 45227-000 PARCEL-ID 04-084-1000.000	18-02-19 COAL ONLY NE PT SEC COAL ONLY 0151.02A	MIN USE CODE 200	530	00	530						
HOFFMAN, H. ROWE 5055 MADISON RD. CINCINNATI, OH. 45227-000 PARCEL-ID 04-084-1100.000	19-02-22 MINERAL RIGHTS WHOLE 0640.56A	MIN USE CODE 200	2,240	00	2,240						
HOFFMAN, H. ROWE 5055 MADISON RD. CINCINNATI, OH. 45227-000 PARCEL-ID 04-084-1200.000	19-02-09 MINERAL RIGHTS S 1/2 SEC 0320.40A	MIN USE CODE 200	1,120	00	1,120						



TAX RATE 36.10  
A/R RED FACTOR 10.0544  
OTH RED FACTOR 10.1979

LAWRENCE  
TAX DISTRICT 04-ELIZABETH-ROCK HILL S.D.  
GENERAL TAX LIST AND DUPLICATE OF REAL AND PUBLIC UTILITY PROPERTY  
COUNTY REAL ESTATE TAXES AND SPECIAL ASSESSMENTS

TAX YEAR 1991  
INTEREST RATE  
PAGE NO 493

12/28/91

OWNER'S NAME MAILING ADDRESS	DESCRIPTION			TAXES CHARGED	DECEMBER TAXES	PENALTY	JUNE TAXES	PENALTY	TOTAL DELINQUENT	C.D. DATE	MEMO
	LAND	IMPROVEMENTS	TOTAL VALUE								
HOFFMAN, H. ROWE 5055 MADISON RD. CINCINNATI, OH. 45227-000 PARCEL-ID 04-084-1300.000	19-02-10 MINERAL RIGHTS N & E PT SEC 0336.09A MIN USE CODE 200	1,180	00	1,180							
HOFFMAN, H. ROWE 5055 MADISON RD. CINCINNATI, OH. 45227-000 PARCEL-ID 04-084-1400.000	19-02-21 MINERAL RIGHTS E 1/2 & PT NW & PT SW 0396.74A MIN USE CODE 200	1,390	00	1,390							
HAWTHORNE, JAMES PARCEL-ID 04-084-1500.000	19-02-04 MINERAL RIGHTS S PT LESS 12A AUD PLAT1900 0051.88A MIN USE CODE 200	180	00	180							
HOFFMAN, H. ROWE 5055 MADISON RD. CINCINNATI, OH. 45227-000 PARCEL-ID 04-084-1600.000	19-02-20 MINERAL RIGHTS LESS 8.42A SE COR SE ON CO L 0018.07A MIN USE CODE 200	110	00	110							
HOFFMAN, H. ROWE 5055 MADISON RD. CINCINNATI, OH. 45227-000 PARCEL-ID 04-084-1700.000	19-02-17 MINERAL RIGHTS PT SEC CLAY RTS OIL & GAS 0006.21A MIN USE CODE 200	110	00	110							
SAMMONS, LLOYD R. P.O. BOX 341 RUSSELL KY 41169 PARCEL-ID 04-084-1701.000	19-02-17 MINERAL RIGHTS PT SEC CLAY RTS OIL AND GAS 0063.15A MIN USE CODE 200	220	00	220							
HOFFMAN, H. ROWE 5055 MADISON RD. CINCINNATI, OH. 45227-000 PARCEL-ID 04-084-1800.000	19-02-11 MINERAL RIGHTS E PT NE & E PT N 1/2 SEALL MIN 0161.83A MIN USE CODE 200	570	00	570							
HOFFMAN, H. ROWE 5055 MADISON RD. CINCINNATI, OH. 45227-000 PARCEL-ID 04-085-0100.000	19-02-16 MINERAL RIGHT OIL AND GAS SW 1/4 0055.80A MIN USE CODE 200	200	00	200							
HOFFMAN, H. ROWE 5055 MADISON RD. CINCINNATI, OH. 45227-000 PARCEL-ID 04-085-0200.000	19-02-16 MINERAL RIGHTS OIL AN DGAS 0160.00A MIN USE CODE 200	560	00	560							

TAX RATE 36.10  
A/R RED FACTOR 10.0544  
OTH RED FACTOR 10.1979

LAWRENCE  
TAX DISTRICT 04-ELIZABETH-ROCK HILL S.D.  
GENERAL TAX LIST AND DUPLICATE OF REAL AND PUBLIC UTILITY PROPERTY  
COUNTY REAL ESTATE TAXES AND SPECIAL ASSESSMENTS

TAX YEAR 1991  
INTEREST RATE  
PAGE NO 494

12/28/91

OWNER'S NAME MAILING ADDRESS	DESCRIPTION			TAXES CHARGED	DECEMBER TAXES	PENALTY	JUNE TAXES	PENALTY	TOTAL DELINQUENT	C.D. DATE	MEMO
	LAND	IMPROVEMENTS	TOTAL VALUE								
HOFFMAN, H. ROWE 5055 MADISON RD. CINCINNATI, OH. 45227-000 PARCEL-ID 04-085-0205.000	19-02-16 NE NE COAL ONLY 0028.76A MIN USE CODE 200	110	00	110							
HOFFMAN, H. ROWE 5055 MADISON RD. CINCINNATI, OH. 45227-000 PARCEL-ID 04-085-0300.000	19-02-17 OIL AND GAS AND MIN CENTER OF NE 1/4 ALL MIN 0054.00A MIN USE CODE 200	190	00	190							
HOFFMAN, H. ROWE 5055 MADISON RD. CINCINNATI, OH. 45227-000 PARCEL-ID 04-085-0400.000	19-02-17 COAL ONLY NE 1/4 PT NE 0041.02A MIN USE CODE 200	140	00	140							
HOFFMAN, H. ROWE 5055 MADISON RD. CINCINNATI, OH. 45227-000 PARCEL-ID 04-085-0401.000	18-02-19 W PT. SW NE OIL AND GAS AND MINERAL 0013.60A MIN USE CODE 200	110	00	110							
HAAS, DONALD ET AL 1610 CHARLOTTE ST. IRONTON, OHIO 45638-000 PARCEL-ID 04-085-0500.000	18-02-19 MINERAL RIGHTS SE PT NE 0035.20A MIN USE CODE 200	00	00	00							
02-08-91 CMBN TO 04-036-1600.000	HAAS, DONALD C & ROBERT W										
HOFFMAN, H. ROWE 5055 MADISON RD. CINCINNATI, OH. 45227-000 PARCEL-ID 04-085-0600.000	18-02-19 MINERAL RIGHTS S PT SE 0025.70A MIN USE CODE 200	110	00	110							
HOFFMAN, H. ROWE 5055 MADISON RD. CINCINNATI, OH. 45227-000 PARCEL-ID 04-085-0605.000	18-02-19 OIL AND GAS AND MIN RIGHTS 0001.41A MIN USE CODE 200	110	00	110							
HOFFMAN, H. ROWE 5055 MADISON RD. CINCINNATI, OH. 45227-000 PARCEL-ID 04-085-0700.000	18-02-28 MINERAL RIGHTS S PT NW 0092.93A MIN USE CODE 200	330	00	330							
HOFFMAN, H. ROWE 5055 MADISON RD. CINCINNATI, OH. 45227-000 PARCEL-ID 04-085-0800.000	18-02-29 MINERAL RIGHTS SE COR NE 0008.00A MIN USE CODE 200	110	00	110							







TAX RATE 36.10  
A/R RED FACTOR 10.0544  
OTH RED FACTOR 10.1979

LAWRENCE  
TAX DISTRICT

GENERAL TAX LIST AND DUPLICATE OF REAL AND PUBLIC UTILITY PROPERTY  
COUNTY REAL ESTATE TAXES AND SPECIAL ASSESSMENTS  
04-ELIZABETH-ROCK HILL S.D.

12/28/91

TAX YEAR 1991  
INTEREST RATE  
PAGE NO 497

OWNER'S NAME MAILING ADDRESS	DESCRIPTION			TAXES CHARGED	DECEMBER TAXES	PENALTY	JUNE TAXES	PENALTY	TOTAL DELINQUENT	C.D. DATE	MEMO
	LAND	IMPROVEMENTS	TOTAL VALUE								
PARCEL-ID 04-086-0200.000	110	00	110								
CLINE, G J PARCEL-ID 04-086-0300.000	19-02-03 OIL & GAS RIGHTS S PT LESS 12A AUD PLAT1900 0051.88A MIN USE CODE	200									
	180	00	180								
GOLDCAMP, HENRY I 522 HIGH ST. COAL GROVE, OHIO 45638 PARCEL-ID 04-086-0400.000	19-02-07 OIL & GAS RIGHTS AUD PLAT 1900 0122.01A MIN USE CODE	200									
	430	00	430								
COLUMBUS & SOUTHERN OHIO ELECTRIC CO. 215 NORTH FRONT COLUMBUS, OHIO 43215 PARCEL-ID 04-086-8803.000	P. U. FORM U 9 P/U USE CODE	880									
	00	744,590	744,590								
OHIO BELL TELEPHONE CO. C/O DIV. ACCOUNTING MANAGER-CO 100 ERIEVIEW PLAZA-ROOM 1 CLEVELAND, OHIO 44114-0000 PARCEL-ID 04-086-8805.000	P U FORM U9 P/U USE CODE	880									
	00	656,920	656,920								
OHIO POWER CO. 301 CLEVELAND AVE. S. W. CANTON, OHIO 44701-0000 PARCEL-ID 04-086-8806.000	U-9 FORM P/U USE CODE	880									
	00	1,527,440	1,527,440								
BUCKEYE RURAL ELECTRIC COOPERATIVE, INC. 143 THIRD AVE. GALLIPOLIS, OHIO 45631-0000 PARCEL-ID 04-086-8807.000	P.U. FORM U9 P/U USE CODE	880									
	00	32,500	32,500								
COLUMBIA GAS OF OHIO INC. P.O. BOX 117 COLUMBUS, OHIO 4321 00117-0000 PARCEL-ID 04-086-8808.000	P.U. FORM U9 P/U USE CODE	880									
	00	41,360	41,360								
THR FIRST NATIONAL BANK OF CIN N. TR. KNA STAR BANK C/O 1ST. NATIONAL BANK CINN. AGT. FLORENCE JEFFERYS P.O. BOX 1118 CINCINNATI, OHIO 45201 PARCEL-ID 04-086-8810.000	18-02-29 COAL ONLY COAL ONLY PT. 0094.00A MIN USE CODE	200									
	330	00	330								
01-30-91 TRNSF FROM 04-086-8810.000	JEFFERYS, HUDSON TR.										
JEFFERYS, HUDSON TR. C/O 1ST. NATIONAL BANK CINN. AGT. FLORENCE JEFFERYS	18-02-29 COAL ONLY COAL ONLY PT. 0094.00A MIN USE CODE	200									

TAX RATE 36.10  
A/R RED FACTOR 10.0544  
OTH RED FACTOR 10.1979

LAWRENCE  
TAX DISTRICT

GENERAL TAX LIST AND DUPLICATE OF REAL AND PUBLIC UTILITY PROPERTY  
COUNTY REAL ESTATE TAXES AND SPECIAL ASSESSMENTS  
04-ELIZABETH-ROCK HILL S.D.

12/28/91

TAX YEAR 1991  
INTEREST RATE  
PAGE NO 498

OWNER'S NAME MAILING ADDRESS	DESCRIPTION			TAXES CHARGED	DECEMBER TAXES	PENALTY	JUNE TAXES	PENALTY	TOTAL DELINQUENT	C.D. DATE	MEMO
	LAND	IMPROVEMENTS	TOTAL VALUE								
P.O. BOX 1118 CINCINNATI, OHIO 45201 PARCEL-ID 04-086-8810.000	00	00	00								
01-30-91 TRNSF TO 04-086-8810.000	THR FIRST NATIONAL BANK O										
FIRST NATIONAL OF CINCINNATI, OHIO ETAL AGT. FLORENCE JEFFERYS P.O. BOX 1118 CINCINNATI, OHIO 45201 PARCEL-ID 04-086-8811.000	18-02-20 MIN.RTS. COAL ONLY S END W1/2 NE W END W1/2 SE 0043.95A MIN USE CODE	200									
	150	00	150								
HOFFMAN, H. ROWE 5055 MADISON RD. CINCINNATI, OHIO 45227-0000 PARCEL-ID 04-086-8812.000	18-02-29 OIL & GAS 0094.00A MIN USE CODE	200									
	330	00	330								
HOFFMAN, H. ROWE 5055 MADISON RD. CINCINNATI, OHIO 45227-000 PARCEL-ID 04-086-8813.000	18-02-20 OIL & GAS ONLY S END W 1/2 NE W END W1/2 SE 0043.95A MIN USE CODE	200									
	150	00	150								
COLUMBUS & SOUTHERN OHIO ELECTRIC CO. 215 NORTH FRONT ST. COLUMBUS, OHIO 43215 PARCEL-ID 04-086-8903.000	-00-00 0000.00A IND USE CODE	300									
	2,300	00	2,300								
GRAND TRUNK WESTERN RAILROAD O. PROP. MANG. DEPART. 1333 BREWERY PARK BLVD. DETROIT, MI 48207-2699 PARCEL-ID 04-086-9005.000	P.U. FORM U-9 P/U USE CODE	850									
	11,760	00	11,760								
GTE NORTH INCORPORATED 19845 N US 31 P.O. BOX 407 WESTFIELD, IN 46074 PARCEL-ID 04-086-9010.000	PU FORM U 9 P/U USE CODE	880									
	00	590	590								



OWNER'S NAME MAILING ADDRESS		DESCRIPTION			TAXES CHARGED	DECEMBER TAXES	PENALTY	JUNE TAXES	PENALTY	TOTAL DELINQUENT	C.D. DATE	MEMO
		LAND	IMPROVEMENTS	TOTAL VALUE								
<b>COUNTY TOTAL BREAKDOWN</b>						<b>F I R S T</b>	<b>H A L F</b>	<b>S E C O N D</b>	<b>H A L F</b>	<b>TOTAL DELINQUENT</b>		
						<b>TAXES</b>	<b>PAID</b>	<b>TAX</b>	<b>PAID</b>			
CURRENT R.E.TAX (AGR/RES)						.00						
CURRENT R.E. TAX (OTHER)						.00						
TAX REDUCTION (AGR/RES)						.00						
TAX REDUCTION (OTHER)						.00						
SUBTOTAL (AGR/RES)						.00	.00					
SUBTOTAL (OTHER)						.00	.00		.00			
10 PCT REDUCTION (AGR/RES)						.00	.00		.00			
10 PCT REDUCTION (OTHER)						.00	.00		.00			
2 1/2 PCT REDUCTION (AGR/RES)						.00	.00		.00			
2 1/2 PCT REDUCTION (OTHER)						.00	.00		.00			
HOMESTEAD REDUCTION (AGR/RES)						.00	.00		.00			
HOMESTEAD REDUCTION (OTHER)						.00	.00		.00			
UNPAID 1ST HALF R.E. (AGR/RES)						.00	.00		.00			
UNPAID 1ST HALF R.E. (OTHER)						.00	.00		.00			
CURRENT PUB UTIL PERS PROP						.00	.00		.00			
UNPAID 1ST HALF P.U. PERS						.00	.00		.00			
AGRICULTURAL RECOUPMENT						.00	.00		.00			
TAX REDUCTION						.00	.00		.00			
SUBTOTAL						.00	.00		.00			
10 PCT REDUCTION						.00	.00		.00			
TOTAL RECOUPMENT						.00	.00		.00			
UNPAID AGRI RECOUPMENT						.00	.00		.00			
DELINQ.R.E. TAX (AGR/RES)						.00	.00		.00			
INTEREST .00											.00	
DELINQ R.E. TAX (OTHER)						.00	.00		.00			
INTEREST .00											.00	
DELINQ PUB UTIL PERS PROP						.00	.00		.00			
INTEREST .00											.00	
DELINQ AGRICULTURAL RECOUP						.00	.00		.00			
INTEREST .00											.00	

OWNER'S NAME MAILING ADDRESS	DESCRIPTION			TAXES CHARGED	DECEMBER TAXES	PENALTY	JUNE TAXES	PENALTY	TOTAL DELINQUENT	C.D. DATE	MEMO
	LAND	IMPROVEMENTS	TOTAL VALUE								
COUNTY TOTAL BREAKDOWN											
CURRENT S.A. COUNTY			.00	.00		.00		.00			
CURRENT S.A. TOWNSHIP			.00	.00		.00		.00			
CURRENT S.A. MUNICIPAL			.00	.00		.00		.00			
UNPAID S.A. COUNTY			.00	.00		.00		.00			
UNPAID S.A. TOWNSHIP			.00	.00		.00		.00			
UNPAID S.A. MUNICIPAL			.00	.00		.00		.00			
DELINQ. S.A. COUNTY			.00	.00		.00		.00			.00
INTEREST	.00										
DELINQ. S.A. TOWNSHIP			.00	.00		.00		.00			.00
INTEREST	.00										
DELINQ. S.A. MUNICIPAL			.00	.00		.00		.00			.00
INTEREST	.00										
5 PAY R.E. (AGR/RES)			.00	.00		.00		.00			.00
BALANCE	.00										
5 PAY R.E. (OTHER)			.00	.00		.00		.00			.00
BALANCE	.00										
5 PAY S.A.			.00	.00		.00		.00			.00
BALANCE	.00										
FUTURE S.A. COUNTY			.00	.00		.00		.00			
FUTURE S.A. TOWNSHIP			.00	.00		.00		.00			
FUTURE S.A. MUNICIPAL			.00	.00		.00		.00			
OVERPAYMENTS									.00		
TOTAL TAX*****			.00	.00		.00		.00			.00
TOTAL NO. OF PRINTED PARCEL	2,070				AGR/RES LAND VALUES	3,240,010					
TOTAL ACREAGE	49,445.52				BUILD VALUES	7,340,340					
RECOUPMENT VALUE	00				OTHER LAND VALUES	299,100					
					BUILD VALUES	348,380					
					SUBTOTAL	11,227,830					
REMITTERS: A/R	.00	OTHER	.00		P.U. PERS PROP	3,003,400					
					P.U. REAL ESTATE	17,750					
					TOTAL VALUE	14,248,980					



Table with multiple columns and rows, containing faint text and numerical data. The table is oriented horizontally and appears to be a ledger or record book. The text is mostly illegible due to fading and low resolution.

