

**AUDITOR'S  
DUPLICATES  
& NEW ENTRIES  
1864**

**AUDITOR'S  
DUPLICATES  
& NEW ENTRIES**

**1864**

**LAWRENCE  
COUNTY**

**AUDITOR'S  
DUPLICATES  
& NEW ENTRIES  
1864**



TO DUPLICATE THIS  
ORDER  
No. C. D. 8697  
FROM  
THE F. J. HEER PRtg. CO.  
PRINTERS, BOOKBINDERS, RULERS  
BLANK BOOK MFGS. STATIONERS  
OFFICE FURNITURE, SUPPLIES  
356 S. Fourth St. Columbus, O.

FRONT



FRONT








EXHIBIT OF TAXES IN LAWRENCE COUNTY, OHIO,  
FOR THE YEAR 1864

NOTICE TO THE TAX-PAYERS OF LAWRENCE COUNTY, OHIO.  
In pursuance of law, I, JESSE B. KIMBLE, Treasurer of Lawrence County aforesaid, hereby notify the tax-payers thereof, that the rate of taxation for the year 1864, is correctly stated in the following table, showing the number of cents levied on each one hundred dollars of taxable property in each of the Townships and Incorporated Villages of said County; and that the Duplicate is now open, at my office in Ironton, for the purpose of receiving taxes:

TOWNSHIPS AND CORPORATIONS	STATE LEVIES						COUNTY LEVIES						TOWNSHIP AND CORPORATION LEVIES						Total Levies for All Purposes
	State Debt	War Fund	General Revenue Fund	State Common School Fund	Volunteer Relief	Total State Tax	County Expense Fund	Infirmary Expense	Bridge Fund	Public Building Fund	Road Fund	Volunteer Relief	Total County	Township Bounty	Township and Poor Tax	School Fund	Corporation Tax	Total Township Levies	
Aid	09	01	10	13	20	53	18	06	04	04	04	04	73	75	04	30	109	235	Aid
Decatur	09	01	10	13	20	53	18	06	04	04	04	04	73	144	05	25	174	300	Decatur
Elizabeth	09	01	10	13	20	53	18	06	04	04	04	04	73	66	05	08	206	306	Elizabeth
Fayette	09	01	10	13	20	53	18	06	04	04	04	04	73	195	09	20	224	350	Fayette
Hamilton	09	01	10	13	20	53	18	06	04	04	04	04	73	33	01	20	55	181	Hamilton
Lawrence	09	01	10	13	20	53	18	06	04	04	04	04	73	10	08	08	18	144	Lawrence
Mason	09	01	10	13	20	53	18	06	04	04	04	04	73	155	02	30	32	158	Mason
Perry	09	01	10	13	20	53	18	06	04	04	04	04	73	129	08	17	194	320	Perry
Rome	09	01	10	13	20	53	18	06	04	04	04	04	73	100	03	30	280	320	Rome
Symmes	09	01	10	13	20	53	18	06	04	04	04	04	73	50	05	30	103	229	Symmes
Union	09	01	10	13	20	53	18	06	04	04	04	04	73	98	01	40	85	211	Union
Upper	09	01	10	13	20	53	18	06	04	04	04	04	73	33	01	40	98	224	Upper
Windsor	09	01	10	13	20	53	18	06	04	04	04	04	73	49	05	40	114	240	Windsor
Washington	09	01	10	13	20	53	18	06	04	04	04	04	73	33	01	40	35	201	Washington
Hanging Rock	09	01	10	13	20	53	18	06	04	04	04	04	73	49	05	40	114	240	Hanging Rock
Ironton Corporation	09	01	10	13	20	53	18	06	04	04	04	04	73	49	05	40	114	240	Ironton Corporation

TOWNSHIPS AND CORPORATIONS

TOWNSHIPS AND CORPORATIONS

Notice is Hereby Given, that the amount of taxes assessed in each Township, under the respective levies for each of the various purposes for which taxes are collected in Lawrence County, is set forth in the following abstract:

NAMES OF TOWNSHIPS.	Acres of Land	Value of Lands		Real estate in towns.	Chattel Property		Total Value	State Debt		War Fund	General Revenue Fund		State Common School Fund		Volunteer Relief	Total State Tax
		Dollars.	Dollars.		Dollars.	Dollars.		Dollars.	Dollars.		Dollars.	Dollars.				
Aid.....	25 267	139 952	7 311	95 461	242 724	218 45	24 27	242 72	315 56	485 44	1 286 44					
Decatur.....	21 182	107 192	.....	102 192	209 384	188 45	20 94	209 38	272 20	418 77	1 109 71					
Elizabeth.....	32 665	242 096	.....	662 416	904 512	814 06	90 45	904 51	1 175 87	809 02	4 793 91					
Fayette.....	16 760	123 386	16 602	103 826	243 814	219 43	24 38	243 82	316 96	487 63	1 232 22					
Hamilton.....	6 497	107 380	.....	469 340	576 720	519 05	57 67	576 72	749 73	1 153 44	3 056 61					
Lawrence.....	20 703	74 039	.....	21 851	95 890	86 30	9 59	95 89	124 66	191 78	1 508 22					
Mason.....	24 195	142 589	.....	100 072	242 661	218 39	24 27	242 66	315 46	485 32	1 286 10					
Perry.....	15 794	133 508	.....	81 601	215 109	193 60	21 51	215 11	279 64	430 22	1 140 08					
Rome.....	19 923	208 538	16 768	141 601	366 907	330 22	36 69	366 91	476 98	733 81	1 944 61					
Symmes.....	23 206	124 041	.....	52 453	176 494	158 84	17 65	176 49	229 44	352 99	1 935 41					
Union.....	19 469	198 164	4 349	141 671	344 184	309 77	34 42	344 18	447 44	688 37	1 824 18					
Upper.....	14 252	154 613	3 645	100 201	258 459	232 61	25 85	258 46	336 00	516 91	1 369 83					
Windsor.....	24 979	141 484	579	69 847	211 910	190 72	21 19	211 91	275 48	423 82	1 133 12					
Washington.....	15 360	133 251	.....	103 789	237 040	213 34	23 70	237 04	308 15	474 08	1 256 31					
Hanging Rock.....	375	77 929	30 531	102 630	211 090	189 98	21 11	211 09	274 42	422 18	1 118 78					
Ironton Corporation.....	417	70 833	633 666	756 285	1 460 784	1 314 71	146 08	1 460 78	1 899 02	2 921 57	7 742 16					
Total.....	281 044	2 178 995	713 451	3 105 236	5 997 682	5 397 92	599 77	5 997 67	7 797 01	11 995 35	31 787 72					

Continued on next page.



Continued from preceding page.

County Expense Fund	Infirmity Expense	Bridge Fund	Public Building	Road Fund	Volunteer Relief (County Levy.)	Township's Bounty Fund	Township Expense and Poor Tax	School Fund (Local Levy)	Corporation Tax	Delinquent Taxes of 1863	Total Taxes for all Purposes	Townships, & C.
D. C.	D. C.	D. C.	D. C.	D. C.	D. C.	D. C.	D. C.	D. C.	D. C.	D. C.	D. C.	
455 12	151 71	97 08	97 08	728 17	242 72	1 822 27	97 08	728 17	.....	149 36	5 855 20	..... Aid
322 60	130 87	83 75	83 75	628 15	209 38	3 015 61	104 69	523 46	.....	11 96	6 293 96	..... Decatur
1 695 96	565 32	361 80	361 80	2 713 54	904 51	5 992 07	452 26	791 45	.....	19 11	18 651 73	..... Elizabeth
457 15	152 38	97 53	97 53	731 44	243 81	4 755 18	219 43	487 63	.....	28 09	8 560 39	..... Fayette
1 081 35	360 45	230 69	230 69	1 730 16	576 72	1 946 52	72 09	1 153 44	.....	81	10 439 53	..... Hamilton
179 79	59 93	38 36	38 36	287 67	95 89	.....	95 67	76 71	.....	82 24	1 462 84	..... Lawrence
455 00	151 66	97 06	97 06	727 98	242 66	3 344 96	48 75	727 99	.....	198 97	4 033 23	..... Mason
403 30	134 45	86 05	86 05	645 33	215 11	4 733 10	182 96	645 33	.....	47 47	6 931 09	..... Perry
887 95	229 31	146 76	146 76	1 100 72	366 91	.....	293 28	623 74	.....	113 48	10 386 62	..... Rome
330 93	110 55	70 60	70 60	529 48	176 49	3 441 84	.....	.....	.....	21 96	2 246 02	..... Symmes
645 35	215 12	137 67	137 67	1 032 55	344 18	1 292 87	103 98	.....	.....	48 05	7 928 59	..... Union
484 61	161 54	103 38	103 38	775 38	258 46	2 322 62	129 23	775 38	.....	109 58	5 563 64	..... Upper
397 55	132 45	84 76	84 76	635 73	211 91	7 112 11	.....	.....	.....	134 50	2 804 78	..... Windsor
444 45	148 14	94 82	94 82	711 12	237 04	2 322 62	.....	.....	.....	8 25	5 317 57	..... Washington
395 79	131 93	84 44	84 44	633 27	211 09	7 112 11	26 39	844 36	.....	58 10	4 300 70	..... Hanging Rock
2 738 97	312 99	584 32	584 32	4 382 34	1 460 78	7 157 91	730 39	5 843 12	.....	218 56	35 277 42	..... Ironton Corporation
11 245 87	3 748 80	2 399 07	2 399 07	17 993 03	5 997 66	40 537 06	556 20	13 220 78	2 921 56	1 246 49	136 053 31	..... Total

SPECIAL NOTICE

One half of the current taxes, as above, together with the delinquent taxes of 1863, are due, and payable on or before the 20th day of December, 1864, and the remainder on or before the 20th day of June next ensuing. If default be made in the December payment of tax on Chattel property, the whole of such tax becomes due, and the Treasurer is required to proceed immediately, by distraint or otherwise, to collect the entire tax for the year, with a penalty of 5 per centum, and 5 cents per mile from the county seat to the residence of such tax-payers. This provision will prevent the Treasurer from granting any time in the payment of taxes beyond the date fixed by Law. Call early, as all cannot pay on the Last Day.

JESSE B. KIMBLE, Treasurer Lawrence County, Ohio.

Ironton, Ohio, October 15, 1864.







# Record Duplicate of Taxes assessed in Aid

Owner's Names	R	T	S	Lot	Description	Acres	Value
Bradshaw James	17	4	1		S 1/2 S.W.	85	434
same	17	4	1		Spt. N.W. S.W.	37	98
Powell, Cader	17	4	1		S 1/2 N.E.	86	741
same	17	4	1		Spt. E 1/2 S.E.	80	427
Vermillion John Sr.	17	4	1		N.W. pt. N.W. S.E.	3	11
same	17	4	1		W 1/2 S.E.	83	579
same	17	4	1		N.E. S.W.	43	176
same	17	4	1		S 1/2 N.W.	86	544
same	17	4	1		N.W. pt. N.W. S.W.	3	14
same	17	4	1		N 1/2 N.W. (L. 60 A)	80	387
Wiseman Allen	17	4	1		N 1/2 N.E.	86	433
same	17	4	1		E pt. N.E. N.W.	6	30
Dowler John	17	4	2		S.E. S.W.	45	264
same	17	4	2		S 1/2 N.W.	90	665
same	17	4	2		N.E. S.W.	45	264
same	17	4	2		S.W. S.W.	45	197
Griffith Lewis A.	17	4	2		N.W. N.W.	45	220
same	17	4	2		N.W. S.W.	45	197
Justice Elias	17	4	2		E 1/2 N.E.	90	564
same	17	4	2		S.W. N.E.	45	405
Justice Nathan	17	4	2		N.W. N.E.	45	414
same	17	4	2		N.E. N.W.	45	230
Beylon Perry	17	4	2		W 1/2 S.E.	90	892
Legge George W.	17	4	2		Spt. E 1/2 S.E.	70	361
Vermillion John Sr.	17	4	2		Spt. E 1/2 S.E.	20	108
Dowler John	17	4	3		S.E. S.E.	45	251
Griffith Lewis A.	17	4	3		N.E. 1/4	176	924
same	17	4	3		E 1/2 N.W.	87	380
same	17	4	3		N.E. S.E.	44	176
Griffith Benjamin	17	4	3		W 1/2 S.E.	90	476
same	17	4	3		E 1/2 S.W.	90	440
Layne W. F.	17	4	3		W 1/2 N.E.	88	558
Neal Enoch	17	4	3		S.W. S.W.	44	362
same	17	4	3		N.W. pt. N.W. S.W.	38	317
same	17	4	3		S.E. cor. N.W. S.W.	3	24

2103 12 063

# Township, Lawrence County, Ohio, for the year, 1864.

Delinquent of 1863	Total due Dec. 20, 1864	Remarks	Total tax for 1864
	5 10		10 20
	1 15		2 30
6 09	14 80		23 51
3 51	8 53		13 53
	13		26
	6 80		13 60
	2 07		4 14
	6 39		12 78
	17		34
	4 53		9 10
	5 09		10 18
	35		70
	3 10		6 20
	7 81		15 62
	3 10		6 20
	2 32		4 64
	2 59		5 18
	2 32		4 64
	6 63		13 26
	4 76		9 52
	4 87		9 74
	2 70		5 40
	4 61		9 22
	4 24		8 48
	1 27		2 54
	2 95		5 90
	10 86		21 72
	4 47		8 94
	2 07		4 14
	5 59		11 18
	5 17		10 34
	6 56		13 12
	4 25		8 50
	3 73		7 46
	28		56

960 151 38

293 16



# Record Duplicate of Taxes assessed in Aid

Owner's Names	R	T	S	Lot	Description	Acres	Value
Brown Andrew	17	4	4		S.W. S.E.	4.5	290
same	17	4	4		S.W. S.E.	20	106
Dimon James	17	4	4		N.E. S.W. S.W.	10	44
same	17	4	4		S.W. N.E.	4.5	440
same	17	4	4		S.E. N.W.	4.5	176
same	17	4	4		N.E. S.W.	4.5	176
same	17	4	4		1/2 N.W. S.E.	26	176
same	17	4	4		1/2 N.W.	88	730
Doughty Lewis M	17	4	4		S.E. S.W.	4.5	244
Lambert James	17	4	4		8 1/2 N.E.	91	530
Neal Enoch	17	4	4		S.E. S.E.	4.5	240
Neal Daniel	17	4	4		N.E. S.E.	4.5	181
Neal Walter	17	4	4		S.W. S.W. 1/2 S.W.	80	375
Stewart John C	17	4	4		N.E. N.W.	46	122
same	17	4	4		N.W. N.E.	46	122
Crawford Samuel	17	4	5		1/2 N.E.	88	320
same	17	4	5		N.E. N.W.	44	243
Dalton George	17	4	5		N.W. N.W.	45	185
same	17	4	5		N.W. S.W. N.W.	28	154
Neal Walter	17	4	5		8 1/2 S.W.	90	546
same	17	4	5		S.E. N.W.	43	246
same	17	4	5		S.E. S.W. N.W.	18	83
same	17	4	5		N.W. S.W.	43	220
same	17	4	5		S.E. 1/4	180	1224
same	17	4	5		8 1/2 N.E.	90	414
Whitt John	17	4	5		S.W. S.W.	43	203
Brown C. G.	17	4	6		S.E. S.E.	43	176
Campbell Ellison & Co	17	4	6		E.P. S.W. 1/2 N.W. 1/2	69	230
same	17	4	6		S.E. S.W.	86	308
Campston John	17	4	6		N.E. N.W. 1/2 N.W. 1/2	73	370
Dalton George	17	4	6		E.P. S.W. 1/2 N.E.	80	473
same	17	4	6		N.E. S.W. N.E. S.E.	5	20
Dalton Thomas	17	4	6		S.W. S.E.	45	373
same	17	4	6		N.E. S.W.	86	404
same	17	4	6		S.E. N.W.	86	368
Dempsey Andrew	17	4	6		1/2 N.E.	88	388
same	17	4	6		N.E. N.W.	86	449
same	17	4	6		N.W. S.W. N.W. N.E.	8	50
Mook Jacob	17	4	6		1/2 S.E. (low 5a)	85	370
Powell Cader	17	4	6		N.W. S.W. S.W. 1/2 N.W. 1/2	100	333
Yingling Nathaniel	17	4	6		S.P. N.W. 1/2 N.W. 1/2	100	510
						4575	12 540

## Township, Lawrence County, Ohio, for the year 1864.

Delinquents of 1863	Total due Dec. 20, 1864	Remarks	Total tax for 1864
	3 41		6 82
	1 25		2 50
	52		1 04
	5 17		10 34
	2 07		4 14
	2 07		4 14
	2 07		4 14
	8 58		17 16
	2 87		5 74
	6 46		12 92
	2 89		5 78
	2 13		4 26
	4 41		8 82
	1 43		2 86
	1 43		2 86
	3 76		7 52
	2 86		5 72
1 52	3 69		5 86
1 27	3 08		4 89
	6 42		12 84
	2 89		5 78
	98		1 96
	2 59		5 18
	14 38		28 76
	4 87		9 74
	2 39		4 78
1 45	3 52		5 59
	2 70		5 40
	3 62		7 24
	4 35		8 70
3 89	9 45		15 01
18	44		70
	3 21		6 42
	4 75		9 50
	4 33		8 66
	4 56		9 12
	5 28		10 56
	59		1 18
	4 35		8 70
2 74	6 65		10 56
7 11	13 10		19 09
18 16	165 57		312 98



## Record Duplicate of Taxes assessed in Aid

Owner's Names	R	T	S	Lot	Description	Acre	Value
Brown C. J.	17	4	7		NE NE	40	215
Culbertson Means & Co.	17	4	7		SE SE	80	352
Same	17	4	7		NE SE	80	352
Same	17	4	7		SE SW	75	132
Same	17	4	7		NW SW	77	132
Dean Madison	17	4	7		WE NW	154	678
Dalton Thomas	17	4	7		NW NE	40	264
Ellison Dempsey & Co.	17	4	7		E SE NW	150	352
Same	17	4	7		SW NE	40	176
Same	17	4	7		NE SW	75	132
Same	17	4	7		SW SW	75	138
Massey Henderson	17	4	7		SE NE	40	190
Brown C. J.	17	4	8		NW NW	40	194
Culbertson Means & Co.	17	4	8		NE SW	80	352
Same	17	4	8		SW SW	40	176
Delawder Madison	17	4	8		SE SW	40	229
Massie Henderson	17	4	8		SW NW	40	274
Massie Anderson	17	4	8		SW NE	40	192
Massie Lewis	17	4	8		NE SE	80	484
Morgan Daniel	17	4	8		E SE NW	80	599
Neal Walter	17	4	8		NE NE	80	599
Same	17	4	8		SE NE	40	176
Neal Andrew	17	4	8		SE SE	80	616
Bradshaw James	17	4	9		NE SE	40	194
Beatty Samuel	17	4	9		NW SE	40	176
Belbat Joseph	17	4	9		SE NE	42	176
Carrell William Jr.	17	4	9		WE NE	84	352
Carrell John T.	17	4	9		SW NW		
Same	17	4	9		NW NW	82	348
Carrell Jacob H.	17	4	9		E SE NW	82	348
Delawder John	17	4	9		SE SE	40	140
Marcum James	17	4	9		SW SE	40	168
Same	17	4	9		E pt SE SW	20	98
Neal Andrew	17	4	9		W pt NE SW	19	83
Same	17	4	9		NW SW	42	212
Same	17	4	9		W pt SE SW	20	88
Same	17	4	9		SW SW	42	185
Neal Enoch	17	4	9		NE NE	40	161
Vittato Anderson	17	4	9		E pt NE SW	21	92

6795 9 815

## Township, Laurence County, Ohio, for the year 1864

Delinquencies of 1863	Total Due Dec. 20, 1864	Remarks	Total Tax for 1864
1 77	4 30		6 83
	4 14		8 28
	4 14		8 28
	1 55		3 10
	1 55		3 10
	7 97		15 94
	3 10		6 20
	4 14		8 28
	2 07		4 14
	1 55		3 10
	1 62		3 24
	2 23		4 46
1 59	3 87		6 15
	4 14		8 28
	2 07		4 14
	2 69		5 38
	3 22		6 44
	2 26		4 52
	5 69		11 38
	7 04		14 08
	7 04		14 08
	2 07		4 14
5 07	12 31		19 55
	2 28		4 56
2 90	4 97		7 04
	2 07		4 14
2 90	7 04		11 18
2 90	6 99		11 18
2 82	6 95		11 00
	1 65		3 30
	1 98		3 96
	1 04		2 08
68	1 66		2 64
1 74	4 23		6 72
72	1 76		2 80
1 55	3 72		5 89
	1 89		3 78
1 52	2 60		3 68

26 16 141 55

256 96



## Record Duplicate of Taxes assessed in said

Owners Names	R	T	S	Lot	Description	Acres	Value
Bradshaw James	17	4	10		SW pt $\frac{1}{2}$ SE	40	242
Belost Joseph	17	4	10		$\frac{1}{2}$ NW	84	432
Bradshaw James	17	4	10		SW $\frac{1}{2}$	166	880
Same	17	4	10		$\frac{1}{2}$ NE	82	416
Same	17	4	10		NE SE	40	212
Same	17	4	10		NE $\frac{1}{2}$ SE	40	208
Dowler John	17	4	10		NE NE	40	154
Griffith Benjamin	17	4	10		NW NE	40	150
Same	17	4	10		NE NW	40	194
Neal Enoch	17	4	10		NW NW	40	150
Stivers Randall	17	4	10		SE SE	40	192
Bradshaw James	17	4	11		SE NW	40	176
Same	17	4	11		SW NW	40	190
Engle James	17	4	11		NW NW	40	220
Fosdick Samuel	17	4	11		W $\frac{1}{2}$ SW	80	352
Sambert Reuben	17	4	11		E $\frac{1}{2}$ SE	80	924
Same	17	4	11		SW SE	40	176
Legge George W.	17	4	11		NE NE	40	220
Peyton Isaac	17	4	11		W $\frac{1}{2}$ NE	80	463
Same	17	4	11		NE NW	40	229
Peyton John	17	4	11		SE NW	40	190
Stivers Randall	17	4	11		NW SE	40	176
Same	17	4	11		SE SW	40	220
Same	17	4	11		NE SW	40	198
Bradshaw James	17	4	12		NE $\frac{1}{4}$	160	1 312
Same	17	4	12		W $\frac{1}{2}$ SE	80	440
Same	17	4	12		NE SE	40	132
Same	17	4	12		NE SW	40	317
Same	17	4	12		NE SW (less 3 <sup>rd</sup> )	37	242
Same	17	4	12		E $\frac{1}{2}$ NW	80	951
Same	17	4	12		N pt W $\frac{1}{2}$ NW	22	176
Sambert Reuben	17	4	12		SW SW	40	352
Same	17	4	12		pt SE SW	3	14
Same	17	4	12		pt NW SW	10	53
Peyton John	17	4	12		pt NW SW	30	154
Same	17	4	12		pt W $\frac{1}{2}$ NW	60	555
Wilson Salmon	17	4	12		SE SE	40	176
						8,729	12,038

## Townships, Lawrence County, Ohio, for the Year 1864

Delinquencies of 1863	Total Due Dec. 20, 1864	Remarks	Total Tax for 1864
	284		5 68
	508		10 16
	10 34		20 68
	7 24		14 48
	2 49		4 98
	2 45		4 90
	1 81		3 62
	1 76		3 52
	2 28		4 56
	1 76		3 52
	2 26		4 52
	2 07		4 14
	2 23		4 46
	2 59		5 18
	4 14		8 28
	10 86		21 72
	2 07		4 14
	2 59		5 18
	5 44		10 88
	3 69		5 38
	2 23		4 46
	2 07		4 14
	2 59		5 18
	2 33		4 66
	15 42		30 84
	5 17		10 34
	1 55		3 10
	3 73		7 46
	2 84		5 68
	11 18		22 36
	2 07		4 14
	4 14		8 28
	1 7		3 4
	62		1 24
	1 81		3 62
	6 52		13 04
	2 07		4 14
			283 00
			141 50



## Record Duplicate of Taxes assessed in Crid

Owners Names	R.T.S. Lot	Description	Acres	Value
Beatty Saml.	17 4 13	E $\frac{1}{2}$ NE	80	352
Bradshaw James	17 4 13	SW $\frac{1}{4}$	157	1 056
Same	17 4 13	E $\frac{1}{2}$ NW	80	366
Same	17 4 13	NW NW	40	286
Same	17 4 13	Spt SW NW	33	278
Engle James	17 4 13	NW $\frac{1}{4}$ SW SW NW	3	440
Engle Cornelius	17 4 13	NE SE	40	176
Same	17 4 13	Spt NW SE	10	55
Lambert Reuben	17 4 13	NW $\frac{1}{4}$ SW NW	7	62
Powell R. V.	17 4 13	SW SE	40	88
Same	17 4 13	W $\frac{1}{2}$ NE	80	330
Same	17 4 13	NW $\frac{1}{4}$ NW SE	30	165
Russell Saml.	17 4 13	SE SE	41	176
Bradshaw James	17 4 14	NW NE	40	220
Same	17 4 14	NE SE	40	352
Same	17 4 14	NE $\frac{1}{4}$ SE SE	30	164
Same	17 4 14	Spt E $\frac{1}{2}$ NE	22	155
Davidson James	17 4 14	SW SW	42	220
Lambert Reuben	17 4 14	NW $\frac{1}{4}$ E $\frac{1}{2}$ NE	60	611
Nelson William	17 4 14	W $\frac{1}{2}$ SW	80	352
Same	17 4 14	SE SW	40	229
Same	17 4 14	SE NW	40	330
Same	17 4 14	SW NE	40	220
Nida Jacob (Bro)	17 4 14	W $\frac{1}{2}$ SE	80	600
Same	17 4 14	NW $\frac{1}{4}$ SE SE	10	44
Stivers Randall	17 4 14	NE NW	40	264
Same	17 4 14	W $\frac{1}{2}$ NW	80	405
Bradshaw James	17 4 15	W $\frac{1}{2}$ NE	80	367
Delawder John	17 4 15	SE NW	41	220
Same	17 4 15	NE SE	41	176
Same	17 4 15	NW NW	41	176
Delawder Jas. M. Jr.	17 4 15	SW NW	41	176
Leighty Joseph	17 4 15	NW $\frac{1}{4}$ E $\frac{1}{2}$ NE	60	440
Oak Ridge Turnace	17 4 15	SW SW	40	176
Same	17 4 15	W $\frac{1}{2}$ SE	80	352
Same	17 4 15	E $\frac{1}{2}$ SW	80	352
Same	17 4 15	NW SW	40	176
Stivers Randall	17 4 15	SE SE	40	176
Same	17 4 15	S $\frac{1}{2}$ SE NE	20	115
Weaver Robert	17 4 15	NE NW	42	220
			10660	11 118

## Township, Laurence County, Ohio, for the Year 1864

Relinquished 1863	Total Due 1864	Remarks	Total Taxes 1864
	4 14		8 28
	12 41		24 82
	4 30		8 60
	3 36		6 72
	3 27		6 54
	5 17		10 34
	2 07		4 14
	65		1 30
	73		1 46
	1 04		2 08
5 43	9 31		13 19
2 71	4 65		4 59
	2 07		4 14
	2 59		5 18
	4 14		8 28
	1 93		3 86
	1 82		3 64
	2 59		5 18
	7 18		14 36
	4 14		8 28
	2 69		5 38
	3 88		7 76
	2 59		5 18
	7 05		14 10
	52		1 04
	3 10		6 20
	4 76		9 52
1 45	5 76		10 07
	2 59		5 18
	2 07		4 14
	2 07		4 14
	2 07		4 14
3 62	8 79		13 96
	2 07		4 14
	4 14		8 28
	4 14		8 28
	2 07		4 14
	2 07		4 14
	1 35		2 70
	2 59		5 18
13 21	143 93		274 65



## Record Duplicate of Taxes assessed in 1864

Owner's Name	R	T	S	Lot	Description	Acres	Value
Angel Joshua	17	4	16	4	S $\frac{1}{2}$ Spt.	40	208
Armstrong J. L.	17	4	16	4	N $\frac{1}{2}$ Spt.	40	176
Delander John	17	4	16	4	N pt.	90	407
Same	17	4	16	3	Whole	120	605
Marcum James	17	4	16	5	N E cor.	7	44
Neal Andrew	17	4	16	2	SW pt.	123	677
Same	17	4	16	2	Whole	70	324
Norris Joseph	17	4	16	1	Whole or SW $\frac{1}{4}$	170	828
Delander Madison	17	4	17		W $\frac{1}{2}$ NW NE	20	110
Same	17	4	17		SW NE	42	212
Same	17	4	17		E $\frac{1}{2}$ NW	80	458
Delander David	17	4	17		W $\frac{1}{2}$ SE	84	383
Ginnich Lewis	17	4	17		NE cor SW NW	3	14
Same	17	4	17		NW NW	42	225
Same	17	4	17		NE NE	42	141
Massie Nathan	17	4	17		SW pt. SW NW	39	172
Norris Joseph	17	4	17		SE SE	40	176
Neal Andrew	17	4	17		E $\frac{1}{2}$ NW NE	20	115
Oak Ridge Furnace	17	4	17		NE SE	42	185
Same	17	4	17		SE NE	42	185
Rucker Uriah	17	4	17		SW $\frac{1}{4}$	160	770
Boggs William	17	4	18		NE NW	79	369
Same	17	4	18		NW NE	40	190
Ellison Hensley & Co.	17	4	18		W $\frac{1}{2}$ NW	156	689
Same	17	4	18		NW pt. SE NW	35	307
Same	17	4	18		SE pt. SE NW	35	154
Ginnich Lewis	17	4	18		pt NE NE	3	14
Massie Nathan	17	4	18		NE NE 30 37	163	163
Same	17	4	18		S $\frac{1}{2}$ NE	80	445
Nixon David	17	4	18		W $\frac{1}{2}$ SW	156	753
Neal John	17	4	18		S $\frac{1}{2}$ SE	80	458
Same	17	4	18		NW SE	40	317
Rucker Elzaphan	17	4	18		E $\frac{1}{2}$ SW	156	819
Rucker Uriah	17	4	18		NE SE	40	176
						12913	11 174

## Township, Lawrence County, Ohio, for the year 1864.

Delinquencies of 1863	Total due Dec. 20, 1864	Remarks	Total due for 1864
	2 45		4 90
	2 07		4 14
	4 78		9 56
	7 11		14 22
	52		1 04
5 56	13 52		21 48
	3 81		7 42
2 66	12 39		22 12
	1 29		2 58
	2 49		4 98
	5 38		10 76
	4 50		9 00
	17		34
	2 64		5 28
	1 72		3 44
	2 02		4 04
	2 07		4 14
95	2 30		3 65
	2 17		4 34
	2 17		4 34
	9 05		18 10
303	7 37		11 71
1 56	3 79		6 02
	8 10		16 20
	2 43		4 86
	1 81		3 62
	17		34
	1 92		3 84
	5 23		10 46
	8 85		17 70
	5 38		10 76
	3 73		7 46
	9 62		19 24
	2 07		4 14
13 76	145 09		276 42



## Record Duplicate of Taxes assessed in Aid

Owner's Name	R	T	S	Lot	Description	Acres	Value
Dempsey & Co.	17	4	19		NE SW	75	330
Same	17	4	19		E $\frac{1}{2}$ Sec.	320	1408
Same	17	4	19		E $\frac{1}{2}$ NW	80	352
Green Nancy	17	4	19		W $\frac{1}{2}$ NW	159	753
Hull Andrew	17	4	19		SE SW	80	392
Puckett Adam	17	4	19		W $\frac{1}{2}$ SW	178	938
Benson Delilah	17	4	20		N $\frac{1}{2}$ NE	80	352
Culbertson John	17	4	20		SW $\frac{1}{4}$	160	704
Dilly Abner	17	4	20		SE NE	40	229
Same	17	4	20		NE SE	40	176
Same	17	4	20		SE $\frac{1}{4}$ NW $\frac{1}{4}$	12	36
Neal John	17	4	20		SE $\frac{1}{4}$ NW $\frac{1}{4}$	13	63
Gates Alex S.	17	4	20		W $\frac{1}{2}$ NW	38	200
Gates Stephen	17	4	20		W $\frac{1}{2}$ SE	83	418
Same	17	4	20		SW NE	40	176
George John S.	17	4	20		SE SE	40	216
Neal John	17	4	20		N $\frac{1}{2}$ W $\frac{1}{2}$ NW	53	250
Nixon David	17	4	20		N $\frac{1}{2}$ cor. NE $\frac{1}{4}$ NW $\frac{1}{4}$	40	195
Barnett N. B.	17	4	21		SW NE	40	203
Boyles Mary	17	4	21		E $\frac{1}{2}$ NW SW	20	104
Barnett Isaac	17	4	21		NW NW	40	203
Barnett America	17	4	21		NE NW	40	203
Blankenship M.	17	4	21		E $\frac{1}{2}$ SE	80	440
Same	17	4	21		SW SE	40	264
Same	17	4	21		SE SW	40	264
Culbertson Meador Co.	17	4	21		SW NW	40	176
Dilly Abner	17	4	21		W $\frac{1}{2}$ NW SW	20	115
George John S.	17	4	21		SW SW	40	198
Oak Ridge Furnace Co.	17	4	21		NE NE	40	176
Same	17	4	21		SE NE	40	176
Same	17	4	21		NW NE	40	176
Smith Archibald	17	4	21		SE NW	40	176
Same	17	4	21		NE SW	40	176
Same	17	4	21		NW SE	40	176

15084 10 416

## Townships, Lawrence County, Ohio for the Year 1864

Delinquencies 1863	Total Due Dec 20, 1864	Remarks	Total Tax Jan 1, 1864	Remarks
	3 88		7 76	
	16 55		33 10	
	4 14		8 28	
6 19	15 04		23 89	
	4 61		9 22	
	11 02		22 04	
	4 14		8 28	
	8 27		14 54	
	2 69		5 38	
	2 07		4 14	
	42		84	
	76		1 52	
1 64	3 99		4 34	
	4 91		9 82	
	2 07		4 14	
	2 54		5 08	
	2 94		5 88	
	2 29		4 58	
1 67	4 06		6 45	
	1 22		2 44	
1 67	4 06		6 45	
1 67	4 06		6 45	
	5 17		10 34	
	3 10		6 20	
	3 10		6 20	
	2 07		4 14	
	1 35		2 70	
	2 33		4 66	
	2 33		4 14	
	2 07		4 14	
	2 07		4 14	
	2 07		4 14	
	2 07		4 14	
	2 07		4 14	
	2 17		* 14	

12 84 135 27

257 70



## Record Duplicate of Taxes assessed in Aid

Owners' Names	R	T	S	Lot	Description	Acres	Value
Dilly Abner	17	4	22		NE $\frac{1}{4}$	160	1 154
Same	17	4	22		NW SE	40	176
Blankenship M.	17	4	22		NW SW	40	176
Oak Ridge Furnace	17	4	22		NW $\frac{1}{4}$	160	9 610
Same	17	4	22		SE SE	80	395
Same	17	4	22		E $\frac{1}{2}$ SW	80	352
Same	17	4	22		SW NW	40	176
Stivers Randolph	17	4	22		NE SE	40	203
Blankenship M.	17	4	23		E $\frac{1}{2}$ NE	82	880
Bradshaw James	17	4	23		NW cor. SE $\frac{1}{4}$	100	900
Clark Wilson	17	4	23		NW cor. E $\frac{1}{2}$ SW	4	6
Davidson James	17	4	23		W $\frac{1}{2}$ NW	82	511
Irwin George	17	4	23		SE pt SE $\frac{1}{4}$	64	684
Same	17	4	23		SE pt E $\frac{1}{2}$ SW	78	355
Nelson William	17	4	23		E $\frac{1}{2}$ NW	82	792
Same	17	4	23		W $\frac{1}{2}$ NE	82	748
Oak Ridge Furnace	17	4	23		W $\frac{1}{2}$ SW	82	361
Brown Benjamin	17	4	24		SE $\frac{1}{2}$ NE	84	254
Same	17	4	24		E $\frac{1}{2}$ SE	82	254
Blankenship M.	17	4	24		W $\frac{1}{2}$ NE	82	880
Same	17	4	24		SE NW	42	176
Same	17	4	24		NW SE	42	176
Clark Cornelius	17	4	24		SW SE	42	352
Engle James	17	4	24		NE NW	42	141
Powell R. V.	17	4	24		NE $\frac{1}{2}$ NE	84	250
Shattuck Geo. B.	17	4	24		SW $\frac{1}{4}$	164	1 760
Clark Cornelius	17	4	25		W $\frac{1}{2}$ NE	78	440
Same	17	4	25		N pt NW $\frac{1}{4}$	75	515
Sambert Thomas	17	4	25		SE $\frac{1}{4}$	160	792
Russell Saml.	17	4	25		SW NE	40	141
Same	17	4	25		SE NE	40	141
Same	17	4	25		SW $\frac{1}{4}$	160	1 320
Russell James	17	4	25		S pt NW $\frac{1}{4}$	85	528
Same	17	4	25		W pt NE $\frac{1}{4}$	3	22
						176 85	25 621

## Township, Lawrence County, Ohio, for the year 1864.

Delinquencies of 1863	Total due Dec. 30, 1864	Remarks	Total tax for 1864
	13 56		27 12
	2 07		4 14
	2 07		4 14
	112 92		225 84
	4 64		9 28
	4 14		8 28
	2 07		4 14
	2 39		4 78
	10 34		20 68
	10 58		21 16
	07		14
	6 01		12 02
	8 04		16 08
	4 17		8 34
	9 31		18 62
	8 79		17 58
	4 24		8 48
	2 99		5 98
	2 99		5 98
	10 34		20 68
	2 07		4 14
	2 07		4 14
	4 14		8 28
	1 66		3 32
	2 94		5 88
	20 68		41 36
	5 17		10 34
	6 05		12 10
	9 31		18 62
	1 66		3 32
	1 66		3 32
	15 51		31 02
	6 21		12 42
	26		52
	301 12		602 24



## Record Duplicate of Taxes assessed in Aid

Owner's Names	R	T	S	Lot	Description	Acres	Value
Clark Wilson	17	4	26		Npt $E\frac{1}{2}$ NE	30	220
Same	17	4	26		NE NW	40	176
Morris James P.	17	4	26		W $\frac{1}{2}$ NW	80	352
Oak Ridge Turnac Co.	17	4	26		NW NE	40	176
Russell Samuel	17	4	26		$E\frac{1}{2}$ SE	80	379
Russell Thomas	17	4	26		SE NW	40	182
Same	17	4	26		Spt $E\frac{1}{2}$ NE	50	273
Same	17	4	26		SW NE	40	303
Same	17	4	26		SW $\frac{1}{2}$	160	789
Same	17	4	26		W $\frac{1}{2}$ SE	80	432
Morris James P.	17	4	27		$E\frac{1}{2}$ NE	80	352
Oak Ridge Fec. Co.	17	4	27		W $\frac{1}{2}$ NE	80	352
Same	17	4	27		NW NW	40	176
Same	17	4	27		W $\frac{1}{2}$ SW	80	352
Same	17	4	27		$E\frac{1}{2}$ NW	80	352
Same	17	4	27		SW NW	40	176
Russell Thomas	17	4	27		SE $\frac{1}{4}$	160	778
Same	17	4	27		SE SW	80	412
Culbertson Mearns & Co.	17	4	28		N $\frac{1}{2}$ Sec.	320	1408
Same	17	4	28		$E\frac{1}{2}$ NW	80	352
Same	17	4	28		NW SW	40	176
Same	17	4	28		SE SE	80	352
Deckhard Ebenezer	17	4	28		SW SW	40	213
Russell Thomas	17	4	28		N $\frac{1}{2}$ SE	80	392
Culbertson Mearns & Co.	17	4	29		NE $\frac{1}{4}$	160	704
Same	17	4	29		$E\frac{1}{2}$ NW	80	352
Same	17	4	29		$E\frac{1}{2}$ SW	80	352
Same	17	4	29		W $\frac{1}{2}$ SE	80	352
Same	17	4	29		NE SE	40	176
Dempsey & Co.	17	4	29		N $\frac{1}{2}$ NW	80	141
Same	17	4	29		W $\frac{1}{2}$ SW	80	142
Markins Delitha	17	4	29		SE SE	40	216
Dempsey & Co.	17	4	30		$E\frac{1}{2}$ Sec.	320	986
Same	17	4	30		$E\frac{1}{2}$ W $\frac{1}{2}$	296	903
Same	17	4	30		SW NW	74	282
DeLong Francis	17	4	30		W $\frac{1}{2}$ SW	148	784
Same	17	4	30		NW NW	74	370

26157 14 975

## Townships, Lawrence County, Ohio, for the year 1864.

Delinquencies of 1863	Total due Dec. 20, 1864	Remarks for 1864
	259	518
	207	414
	414	828
	207	414
	445	890
	214	428
	321	642
	239	478
	927	1854
	508	1016
	414	828
	414	828
	207	414
	414	828
	414	828
	207	414
	914	1828
	719	1438
	1655	3310
	414	828
	207	414
	414	828
168	407	646
	461	922
	827	1654
	414	828
	414	828
	414	828
	207	414
	166	332
	167	334
355	609	863
	1159	2318
	1061	2122
	331	662
	921	1842
	435	870

5 23 181 27 357 31



## Record Duplicate of Taxes assessed in

Owners Names	R	T	S	Lot	Description	Acres	Value
Dempsey & Co.	17	4	31		$S\frac{1}{2}$ NE	80	352
Same	17	4	31		$N\frac{1}{2}$ SE	80	352
Same	17	4	31		SE NW	75	132
Same	17	4	31		$W\frac{1}{2}$ NW	148	251
Same	17	4	31		$W\frac{1}{2}$ SW	148	251
Same	17	4	31		NE SW	74	139
Ellison Dempsey & Ellison	17	4	31		$N\frac{1}{2}$ NE	80	352
Same	17	4	31		NE NW	40	176
Monehan E.	17	4	31		SE SW	74	154
Sheridan Michael	17	4	31		$S\frac{1}{2}$ SE	114	478
Dempsey & Co.	17	4	32		$E\frac{1}{2}$ NW	80	141
Same	17	4	32		SW NW	40	71
Same	17	4	32		$N\frac{1}{2}$ SW	80	141
Same	17	4	32		SW SW	40	71
Same	17	4	32		$E\frac{1}{2}$ SE	80	141
Relong Isaac	17	4	32		SW SE	40	176
Ellison Dempsey & Ellison	17	4	32		NW NW	40	71
Green James A.	17	4	32		$W\frac{1}{2}$ NE	80	352
Same	17	4	32		SE NE	40	176
Same	17	4	32		NW SE	40	264
Glandon John	17	4	32		SE SW	40	229
Markins Charles	17	4	32		NE NE	40	208
Culbertson Means & Co.	17	4	33		NW $\frac{1}{4}$	160	704
Same	17	4	33		$N\frac{1}{2}$ SW	80	352
Russell Thos.	17	4	33		NE NE	40	212
Same	17	4	33		SW NE	40	176
Same	17	4	33		SW SE	40	176
Same	17	4	33		SE SW	40	176
Same	17	4	33		SW SW	40	176
Russell Samuel	17	4	33		NW NE	40	176
Same	17	4	33		$E\frac{1}{2}$ SE	80	352
Same	17	4	33		NW SE	40	176
Same	17	4	33		SE NE	40	176
						23.350	7.530

## Township, Lawrence County, Ohio, for the year 1864.

Delinquencies of 1863	Total due Dec. 20, 1864	Remarks	Total Tax for 1864
	4 14		8 28
	4 14		8 28
	1 55		3 10
	2 95		5 90
	2 95		5 90
	1 63		3 26
	4 14		8 28
	2 07		4 14
	1 81		3 62
3 93	9 55		15 17
	1 66		3 32
	84		1 68
	1 66		3 32
	84		1 68
	1 66		3 32
	2 07		4 14
	84		1 68
	4 14		8 28
	2 07		4 14
	3 10		6 20
	2 69		5 38
1 71	4 16		6 61
	8 27		16 54
	4 14		8 28
	2 49		4 98
	2 07		4 14
	2 07		4 14
	2 07		4 14
	2 07		4 14
	2 07		4 14
	4 14		8 28
	2 07		4 14
	2 07		4 14
5 64	94 19		182 74



## Record Duplicate of Taxes assessed in Aid

Owners Names	R T S Lot.	Description	Acres	Value
Culbertson Means & Co.	17 4 34	E $\frac{1}{2}$ NW $\frac{1}{4}$	80	352
Same	17 4 34	NW NW	40	176
Same	17 4 34	NE SW	40	176
Fosdick Samuel	17 4 34	S $\frac{1}{2}$ SW	80	352
Stich Menassers	17 4 34	SW SW	40	176
Oak Ridge Falls	17 4 34	W $\frac{1}{2}$ SE	160	704
Russell Thomas	17 4 34	NW NW	80	352
Same	17 4 34	SE SE	40	176
Russell Samuel	17 4 34	NE SE	40	176
Russell Thomas	17 4 34	NE $\frac{1}{4}$	40	176
Fosdick Samuel	17 4 35	NW $\frac{1}{4}$	160	704
Same	17 4 35	W $\frac{1}{2}$ NE	80	352
Hunt Anderson	17 4 35	E $\frac{1}{2}$ SW	80	352
Nance Richard	17 4 35	NW SE	40	212
Russell Thomas	17 4 35	SW SW	40	159
Russell Samuel	17 4 35	NE NE	40	176
Simmons C.W.	17 4 35	NW cor. E $\frac{1}{2}$ SE	50	684
Same	17 4 35	SW SE	40	317
Willis Ezra	17 4 35	SE cor. E $\frac{1}{2}$ SE	30	416
Wilson William	17 4 35	SE NE	40	141
Hines Oliver P.	17 4 35	NW SW	40	141
Adams John	17 4 36	NE pt SE $\frac{1}{4}$ (less 1a)	149	1 046
Hines Oliver P.	17 4 36	SE NE	40	141
Knowlton William	17 4 36	pt E $\frac{1}{2}$ SW (Academy)	$\frac{3}{4}$	440
Stich Menassers	17 4 36	S pt E $\frac{1}{2}$ SW	15	198
Russell Samuel	17 4 36	W $\frac{1}{2}$ NW	80	528
Same	17 4 36	W $\frac{1}{2}$ NE	80	374
Same	17 4 36	E $\frac{1}{2}$ NW	80	1 056
Same	17 4 36	NE NE	40	159
Same	17 4 36	N pt E $\frac{1}{2}$ SW	31	264
Same	17 4 36	NW cor. W $\frac{1}{2}$ SE	1	10
Simmons C.W.	17 4 36	W $\frac{1}{2}$ SW	80	704
Wilson Wm Jr.	17 4 36	S pt E $\frac{1}{2}$ SW (P. Stumbo)	73	40
Same	17 4 36	S pt E $\frac{1}{2}$ SW (bill)	28	1 144
Same	17 4 36	SW cor. SE $\frac{1}{4}$	10	88
				25,267 12 662
				139 952

## Township, Laurence County, Ohio, for the year 1864

Delinquents of 1863	Total Due Dec. 20, 1864	Remarks	Total Tax for 1864
	4 14		8 28
	2 07		4 14
	2 07		4 14
	4 14		8 28
	2 07		4 14
	8 27		16 54
	4 14		8 28
	2 07		4 14
	2 07		4 14
	2 07		4 14
	8 27		16 54
	4 14		8 28
5 79	9 93		14 07
1 74	4 23		6 72
	1 87		3 74
	2 07		4 14
	8 04		16 08
	3 73		7 46
	4 89		9 78
	1 66		3 32
	1 66		3 32
	12 29		24 58
	1 66		3 32
	5 17		10 34
	2 33		4 66
	6 21		12 42
	4 40		8 80
	12 41		24 82
	1 87		3 74
	3 11		6 20
	12		24
	8 27		16 54
	47		94
	13 44		26 88
	1 04		2 08
7 53	156 38		345 23



## Record Duplicate of Taxes assessed in Aid

Owner's Names	R	T	S	Lot	Description	Acres	Value
Marion Town Lots							
Boggs W. C.				29	Whole		
Same				30			503
Same				31			
Clark Wilson				14	Whole		176
Crawford Henry				17			
Same				18			441
Davidson Reuben				1	"		14
Same				2	"		88
Same				5	"		44
Same				6	"		414
Same				13	"		44
Davidson James				9	"		9
Earls Juniah				22	$8\frac{1}{2}$		
Same				23			132
Diveny Pat				19	Whole		5
Litch Menasses				10	"		18
Same				11	"		264
Same				12	"		220
Same				25	"		27
Neal Henry L.				20	$8\frac{1}{2}$		22
Russell Thomas				15	Whole		352
Russell Samuel				26	"		
Same				27			97
Shattuck L. N.				4	"		264
Same				21	$8\frac{1}{2}$		22
Simmons C. W.				24	Whole		18
Same				28	"		18
Shattuck George B.				20	$W\frac{1}{2}$		
Same				21			352
Stewart William				23	$W\frac{1}{2}$		66
Stewart William M.				3	Whole		264
Same				16	"		264
Same				22	$W\frac{1}{2}$		66
Walton Thomas				8	Whole		7
Wilson William				32	"		2088
Same				33	"		264
Same				34	"		104
Same				35	"		44

#7311

## Township, Laurence, County, Ohio, for the Year 1864

Delinquencies of 1863	Total Due Dec. 20, 1863	Remarks	Total Tax for 1864
	5 91		11 82
	2 07		4 14
	5 18		10 36
	17		34
	1 04		2 08
	52		1 04
	4 87		9 74
	52		1 04
	11		22
2 18	3 73		5 28
3 10			
	06		12
	21		42
	3 10		6 20
	2 59		5 18
	32		64
36	62		88
	4 14		8 28
	1 14		2 28
2 17	5 27		8 37
18	44		70
	21		42
	21		42
2 90	7 04		11 18
	78		1 56
2 17	5 27		8 37
	3 10		6 20
	78		1 56
	08		16
	24 54		49 08
	3 10		6 20
	8 27		16 54
	52		1 04
9 96	95 91		181 86



## Record Duplicate of Taxes assessed in Aid

Owners Names	R.T.S. Lot	Description	Acres	Value
Cox John				253
Clark Levi				1275
Clark John A.				388
Clark Tyree				272
Cameron Samuel				88
Comer William H.				30
Crawford Henry				200
Crow John				380
Clark Wilson				1575
Cornell John F.				120
Culbertson John				3000
Dempsey Gilland & Co.				2367
Delong Edward				211
Darison R.				1062
Delong Francis				346
Delong Isaac				113
Dowler John				1449
Dinen Harrison				130
Dean James				159
Dalton Charles H.				226
Dalton Thomas				453
Dalton George (Sr.)				529
Dalton George W.				175
Dempsey Andrew				1433
Doughty Lewis M.				444
Delawder M.				298
Delawder John Sr.				30
Dean Madison				843
Delawder John				381
Darling Isaac				466
Diness Jesse				183
Wilky Elmer				3263
Darling Joseph				240
Dean John				136
Dinen Calvin				222
Dinen James				519
Ellison Dempsey & Ellison				744
Engle Cornelius				383
Engle James				318
				24704

## Township, Lawrence County, Ohio, for the year 1864.

Delinquencies of 1863	Total Tax Dec. 20, 1863	Remarks	Total Tax for 1864
	297		594
	1498		2996
	456		912
	320		640
	104		208
	35		70
	235		470
	447		894
	1851		3702
	141		282
	3525		7050
	2781		5562
	248		496
	1248		2496
	407		814
	133		266
	1703		3406
	153		306
	187		374
	266		532
	532		1064
	622		1244
	206		412
	1684		3368
	522		1044
	350		700
	35		70
	991		1982
	448		896
	548		1096
	215		430
	3834		7668
	282		564
	160		320
	261		522
	610		1220
	874		1748
	450		900
	374		748
	29033		58066



## Record Duplicate of Taxes assessed in Aid

Owner's Name	R.T.S. Lot	Description	Acres	Value
Fox John				204
Fillingger Samuel				50
Fowler Augustus				34
Frane Granville				271
Finley Thomas				153
Fox A.C.				104
Gates Alexander				33
Ginnick Lewis				98
Greenlee William				636
Griffith S.A.				1351
Green Nancy				195
Glandon John				483
Green James				308
Gates David				271
Garnett John				130
Howard Michael				100
Humphrey L.				125
Hunt Anderson				98
Higgins William				189
Harrison Lewis J.				60
Irwin George			8	010
Irwin Adeline				250
Justice Elias				721
Jones Oliver				48
Justice Nathan				774
Jacks Alexander				142
Habe Samuel F.				729
Justice George				202
				15 769

## Township, Lawrence County, Ohio, for the year 1864.

DELINQUENCIES of 1863	Total due Dec. 20, 1864	Remarks	Total Tax for 1864
	2 40		4 80
	59		1 18
	40		80
	3 19		6 38
	1 80		3 60
	1 22		2 44
	39		78
	1 15		2 30
	7 47		14 94
	15 88		31 76
	2 29		4 58
	5 68		11 36
	3 62		7 24
	3 19		6 38
	1 53		3 06
	1 18		2 36
	1 47		2 94
62	1 77		2 92
	2 22		4 44
	71		1 42
	94 12		188 24
	2 94		5 88
	8 47		16 94
	57		1 14
	9 10		18 20
	1 67		3 34
	8 57		17 14
	2 37		4 74
62	185 96		371 30



16 Record Duplicate of Taxes assessed in Aid

Owner's Name	R. T. S. Lot	Description	Acres	Value
Knowlton William				350
Kelley Edward				206
Kelley Isom				398
Kingry Elijah				80
Layne William				474
Lambert James				188
Litch M.				325
Leach John				208
Leighty Joseph				291
Lambert Thos. (Guard of H. Lambert)				100
Lambert Thos. (Guard of J. Lambert)				350
Lambert Thomas				365
Leighty G. H.				578
Legg J. W.				464
Lunsford Henry				57
Lunsford Reuben				94
Leneger John				75
Litch & Clark				1 200
Lambert Reuben				1 851
Monahan Edward				90
Markins Charles W.				134
Martin W. H.				447
Massie Anderson				244
Massie Henderson				464
Martin Richard				63
Massie Souclan				200
Massie Lewis				127
Massie Nathan				283
Migner John				15
Martin John				355
Markins Charles				110
Massie Robert				554
Markins Warren				85
McIntire Hugh				265
				11 380

16 Township, Laurence County, Ohio, for the year 1864

Delinquencies of 1863	Total Due Dec. 20, 1864	Remarks	Total Tax for 1864
	4 11		8 22
	2 42		4 84
	4 68		9 36
	94		1 88
	5 57		11 14
	2 21		4 42
	3 82		7 64
	2 45		4 90
	3 42		6 84
	1 18		2 36
	4 46		12 92
	4 29		8 58
	6 79		13 58
	5 45		10 90
	67		1 34
4 78	5 89		7 00
4 73	5 61		6 49
	14 10		28 20
	21 75		43 50
	1 06		2 12
	1 58		3 16
	5 25		10 50
	2 87		5 74
	5 45		10 90
	74		1 48
	2 35		4 70
	1 49		2 98
	3 44		6 88
	18		36
	4 17		8 34
	1 29		2 58
	6 51		13 02
	1 00		2 00
	3 11		6 22
9 51	142 30		275 09



## Record Duplicate of Taxes assessed in Aid

Owner's Name	R	T	S	Lots	Description	Acres	Value
Neal Walter						2	993
Nance Richard							190
Neal Andy							420
Nelson John							567
Nelson William						2	994
Neal John							234
Neal John A.							448
Neal Enoch							481
Nida William							29
Norris Joseph							208
Nida Peter							224
Pettit David							50
Payne Allen							165
Poge James							205
Payton Isaac							70
Payton John A.							55
Payton Smith							35
Payton John							408
Payton Perry							322
Powell Casser							939
Piles Samuel							200
Pine James M.							60
Rucker E.							1866
Roberts Daniel							89
Runion Adam							105
Russell Thomas							1668
Russell Samuel							100
Russell John							75
Russell Calvin							915
Russell George							362
Russell Samuel No. 1							5293
Rumbury W. S.							45
Ruckes Uriah							240
Smith A.							222
Stewart Martin							80
Stivers Randle							174
Stephenson J. A.							66
Shope William							670
Stewart Wm M.							495
Shattuck George B.							260
							24 022

## Township, Lawrence County, Ohio, for the Year 1864

Delinquencies of 1863	Total Due Dec. 20, 1864	Remarks	Total Tax for 1864
	35 17		70 34
	2 23		4 46
3 58	8 52		13 46
	4 66		13 32
	35 18		70 36
	2 75		5 50
	5 27		10 54
	5 65		11 30
	34		68
	2 45		4 90
	2 63		5 26
	59		1 18
	1 94		3 88
	2 41		4 82
	82		1 64
	65		1 30
	41		82
	4 80		9 60
	3 78		7 56
3 83	14 86		25 89
	2 35		4 70
	71		1 42
	21 93		43 86
	1 05		2 10
	1 23		2 46
	19 60		39 20
	1 18		2 36
	88		1 76
	10 75		21 50
	4 25		8 50
	62 19		124 38
	53		1 06
	2 82		5 64
4 18	6 79		9 40
	94		1 88
	2 05		4 10
	78		1 56
	7 87		15 74
	5 82		11 64
	3 06		6 12
11 59	293 89		576 19



## Record Duplicate of Taxes assessed in this

Owner's Name	R.T.S. Lot	Description	Area	Value
Townsend Daniel				232
Zoler William				155
Vannmeter John				281
Vititoe A.				85
Vermillion John				442
Vermillion J.C.				120
Vermillion Sanders				176
Williams R.S.				176
Willis E.				990
Webb Stephen				78
Williams David				125
West Hamilton				410
Wise John				83
Wallace E.J.				95
Wilson William				416
Weaver Robert				154
Whitt Sol. R.				75
Whitt John				55
Walters Jarrett				986
Yingling Nathaniel				3213
Young John				208
				8555
				95461

## Townships, Lawrence County, Ohio, for the year 1864

Delinquencies of 1863	Total Due Dec. 20, 1864	Remarks	Total Tax for 1864
	272		544
	182		364
	330		660
	100		200
	519		1038
	141		282
	207		414
	207		414
480	1643		2806
	92		184
	147		294
	482		964
	98		196
	112		224
	489		978
	181		362
	88		176
	65		130
	1159		2318
	3775		7550
	245		490
480	10534		20588







## Record Duplicate of Taxes assessed in Decatur

Owner's Name	R.	T.	S.	Lot.	Description	Acres	Value
Campbell Peter & Co.	18	3	1		NW 1/4	160	564
Same	18	3	1		SE 1/4	40	132
Seeley Willard & Co.	18	3	1		NE 1/4	160	352
Same	18	3	1		SW 1/4	160	520
Same	18	3	1		N 1/2 SE	80	220
Philips Henry	18	3	1		SW SE	40	264
Campbell Peter & Co.	18	3	2		Whole	640	2200
Campbell Peter & Co.	18	3	2		E 1/2 NE	80	423
Same	18	3	2		W 1/2 NW	80	423
Same	18	3	2		E 1/2 SE	80	352
Same	18	3	2		SW SW	40	176
Same	18	3	2		W 1/2 NW SW	20	88
Flowers George	18	3	2		SE SW	40	1320
Seeley Willard & Co.	18	3	2		W 1/2 NE	80	440
Same	18	3	2		E 1/2 NW	80	440
Same	18	3	2		W 1/2 SE	80	352
Thompson Joseph	18	3	2		NE SW	40	528
Same	18	3	2		E 1/2 NW SW	20	132
Campbell Peter & Co.	18	3	4		E 1/2 NE	80	423
Same	18	3	4		E 1/2 NW	80	352
Same	18	3	4		NW NW	40	176
Same	18	3	4		Npt NE SW	6	48
Haskins Elizabeth	18	3	4		Spt NE SW	34	260
Seeley Willard & Co.	18	3	4		NW NE	40	308
Same	18	3	4		NE SE	40	220
Same	18	3	4		S 1/2 SE	80	264
Same	18	3	4		S 1/2 NW SE	20	88
Same	18	3	4		S 1/2 SW	80	264
Thompson Joseph	18	3	4		SW NE	40	264
Same	18	3	4		N 1/2 NW SE	20	308
Thompson R. & J.	18	3	4		SW NW	40	212
Thompson James	18	3	4		NW SW	40	432
						2560	12545

## Township, Lawrence County, Ohio, for the year 1864

Delinquencies of 1863	Total Due Dec. 20, 1864	Remarks	Total Tax for 1864
	8 46		16 92
	1 98		3 96
	5 28		10 56
	7 80		15 60
	3 30		6 60
	3 96		7 92
	33 00		66 00
	6 35		12 70
	6 35		12 70
	5 28		10 56
	2 64		5 28
	1 32		2 64
	19 80		39 60
	6 60		13 20
	6 60		13 20
	5 28		10 56
	7 92		15 84
	1 98		3 96
	6 35		12 70
	5 28		10 56
	2 64		5 28
	72		1 44
	3 90		7 80
	4 62		9 24
	3 30		6 60
	3 96		7 92
	1 32		2 64
	3 96		7 92
	3 96		7 92
	4 62		9 24
	3 18		6 36
3 28	9 76		16 24
3 28	191 47		379 66



## Record Duplicate of Taxes assessed in Decatur

Owner's Name	R	T	S.	Lot.	Description	Acres	Value
Campbell Woodrow	18	3	7		NE SE	30	220
Same	18	3	7		NE SW	30	220
Same	18	3	7		W $\frac{1}{2}$ SW	58	396
Same	18	3	7		W $\frac{1}{2}$ NE	57	264
Seeley Willard & Co.	18	3	7		E $\frac{1}{2}$ NE	58	176
Same	18	3	7		E $\frac{1}{2}$ SE	60	176
Same	18	3	7		SW SE	30	176
Same	18	3	7		SE SW	30	88
Same	18	3	7		NW $\frac{1}{4}$	77	396
Seeley Willard & Co.	18	3	8		Whole	640	2816
Seeley Willard & Co.	18	3	9		Whole	640	8220
Seeley Willard & Co.	18	3	10		N $\frac{1}{2}$ NE	80	352
Same	18	3	10		W $\frac{1}{2}$	320	1056
Same	18	3	10		NW SE	40	176
Same	18	3	10		N $\frac{1}{2}$ SW SE	20	88
Warnakee Henry	18	3	10		NE SE	40	282
Same	18	3	10		N $\frac{1}{2}$ SE SE	20	141
Same	18	3	10		S $\frac{1}{2}$ S $\frac{1}{2}$ SE	40	352
Same	18	3	10		S $\frac{1}{2}$ NE	80	564
Campbell Ellison	18	3	11		E $\frac{1}{2}$	320	1426
Same	18	3	11		NE SW	40	264
Same	18	3	11		SE NW	40	212
Morris Jefferson	18	3	11		SE SW	40	282
Seeley Willard & Co.	18	3	11		NE NW	40	212
Same	18	3	11		W $\frac{1}{2}$ NW	80	352
Warnakee Henry	18	3	11		W $\frac{1}{2}$ SW	80	564
Campbell Ellison & Co.	18	3	12		S $\frac{1}{2}$	320	1056
Same	18	3	12		S $\frac{1}{2}$ NW	80	264
Campbell Peter & Co.	18	3	12		E $\frac{1}{2}$ NE	80	264
Philip's Henry	18	3	12		N $\frac{1}{2}$ NW	80	352
Same	18	3	12		NW NE	40	212
Seeley Willard & Co.	18	3	12		SW NE	40	132
							6190 21 751

## Townships, Lawrence County, Ohio, for the Year 1864

Delinquencies of 1863	Total Due Dec. 29, 1864	Remarks	Total Tax for 1864
	3 30		6 60
	3 30		6 60
	5 94		11 88
	3 96		7 92
	2 64		5 28
	2 64		5 28
	2 64		5 28
	1 32		2 64
	5 94		11 88
	42 24		84 48
	123 30		246 60
	5 28		10 56
	15 84		31 68
	2 64		5 28
	1 32		2 64
	4 23		8 46
	2 12		4 24
	5 28		10 56
	8 46		16 92
	21 39		42 78
	3 96		7 92
	3 18		6 36
	4 23		8 46
	3 18		6 36
	5 28		10 56
	8 46		16 92
	15 84		31 68
	3 96		7 92
	3 96		7 92
	5 28		10 56
	3 18		6 36
	1 98		3 96
	326 27		652 54



## Record Duplicate of Taxes assessed in Decatur

Owner's Name	R	T	S. Lot	Description	Acres	Value
Campbell Ellison & Co	18	3	13	W $\frac{1}{2}$ SE	80	282
Same	18	3	13	W $\frac{1}{2}$ NE	80	264
Same	18	3	13	SE NE	40	132
Same	18	3	13	SW $\frac{1}{4}$	160	564
Same	18	3	13	C $\frac{1}{2}$ NW & SW NW	120	396
Davidson James	18	3	13	NE SE	40	176
Davis James	18	3	13	NW NW	40	132
Little John	18	3	13	SE SE	40	220
Powers John	18	3	13	NE NE	40	132
Campbell Ellison & Co	18	3	14	Whole	640	2 535
Campbell Ellison & Co	18	3	15	S $\frac{1}{2}$	320	1 408
Same	18	3	15	NW $\frac{1}{4}$	158	704
Same	18	3	15	E $\frac{1}{2}$ NE	78	308
Same	18	3	15	Spt SW NE	24	212
Warnakee Henry	18	3	15	NW NE	40	396
Same	18	3	15	Npt SW NE	16	155
Campbell Ellison & Co	18	3	16	1 Whole	122	537
Same	18	3	16	2 Whole	152	229
Same	18	3	16	4 "	41	181
Same	18	3	16	5 "	169	744
Same	18	3	16	7 "	55	242
Seeley Willard & Co	18	3	16	3 "	131	577
Same	18	3	16	6 "	142	625
Campbell Woodrow & Co	18	3	17	SW $\frac{1}{4}$	160	616
Seeley Willard & Co	18	3	17	SE $\frac{1}{4}$	160	616
Same	18	3	17	N $\frac{1}{2}$	320	880
Campbell Woodrow & Co	18	3	18	S $\frac{1}{2}$	320	1 408
Same	18	3	18	NW $\frac{1}{4}$	160	704
Same	18	3	18	S $\frac{1}{2}$ NE	80	282
Same	18	3	18	NE NE	40	141
Seeley Willard & Co	18	3	18	NW NE	40	176
Glidden Crawford & Co	18	3	19	Whole	476	1 584
					10,574	17 558

## Township, Lawrence County, Ohio, for the year 1864 22

Relinquished of 1863	Total Due Dec. 20, 1864	Remarks	Total Tax for 1864
	4 23		8 46
	3 96		7 92
	1 98		3 96
	8 46		16 92
	5 94		11 88
	2 64		5 28
	1 98		3 96
	3 30		6 60
	1 98		3 96
	38 02		76 04
	21 12		42 24
	10 56		21 12
	4 62		9 24
	3 18		6 36
	5 94		11 88
	2 33		4 66
	8 05		16 10
	3 43		6 86
	2 71		5 42
	11 16		22 32
	3 63		7 26
	8 66		17 32
	9 38		18 76
	9 24		18 48
	9 24		18 48
	13 20		26 40
	21 12		42 24
	10 56		21 12
	4 23		8 46
	2 12		4 24
	2 64		5 28
	23 76		47 52
	2 63 37		52 67 74



## Record Duplicate of Taxes assessed in Decatur

Owner's Names	R	T	S	Lot	Description	Acres	Value
Campbell Woodrow & Co.	18	3	20		$W\frac{1}{2}$ NW	80	352
Campbell Ellison & Co.	18	3	20		$E\frac{1}{2}$ SE	80	423
Hamilton R.B.	18	3	20		$W\frac{1}{2}$ SE	80	423
Same	18	3	20		$W\frac{1}{2}$ NE	80	423
Same	18	3	20		$E\frac{1}{2}$ NW	80	423
Same	18	3	20		$SW\frac{1}{4}$	160	845
Seely Willard & Co.	18	3	20		$E\frac{1}{2}$ NE	80	352
Campbell Ellison & Co.	18	3	21		$S\frac{1}{2}$	320	1 144
Same	18	3	21		$NE\frac{1}{4}$	160	528
Same	18	3	21		$E\frac{1}{2}$ NW	80	264
Seely Willard & Co.	18	3	21		$W\frac{1}{2}$ NW	80	264
Campbell Ellison & Co.	18	3	22		Whole	640	14 960
Campbell Ellison & Co.	18	3	23		Whole	640	1 672
Campbell Ellison & Co.	18	3	24		$S\frac{1}{2}$ NE	80	264
Same	18	3	24		$W\frac{1}{2}$ NW	80	264
Same	18	3	24		$S\frac{1}{2}$	320	1 232
Leet Ralph	18	3	24		NE NE	40	141
Shattuck George W.	18	3	24		$E\frac{1}{2}$ NW	80	440
Spencer George	18	3	24		NW NE	40	264
Campbell Ellison & Co.	18	3	25		$NE\frac{1}{4}$	160	528
Same	18	3	25		$W\frac{1}{2}$ SE	80	264
Same	18	3	25		$W\frac{1}{2}$ SW	80	264
Same	18	3	25		$W\frac{1}{2}$ NW	80	264
Cumpton John	18	3	25		$E\frac{1}{2}$ SE	80	264
Handley M.R.	18	3	25		$E\frac{1}{2}$ SW	80	264
Same					$E\frac{1}{2}$ NW	80	352
Campbell Ellison & Co.	18	3	26		$W\frac{1}{2}$	320	1 232
Seely Willard & Co.	18	3	26		$E\frac{1}{2}$	320	1 672
Campbell Ellison & Co.	18	3	27		$W\frac{1}{2}$	320	1 056
Hamilton Pebley & Co.	18	3	27		$E\frac{1}{2}$	320	1 672
Campbell Ellison & Co.	18	3	28		$NE\frac{1}{2}$	320	880
Hamilton R.B.	18	3	28		$S\frac{1}{2}$	320	1 144
							14 334 34 534

Delinquencies of 1863	Total Due Dec. 20, 1864	Remarks	Total Tax for 1864
	5 28		10 56
	6 35		12 70
	6 35		12 70
	6 35		12 70
	6 35		12 70
	12 68		25 36
	5 28		10 56
	17 16		34 32
	7 92		15 84
	3 96		7 92
	3 96		7 92
	224 40		448 80
	25 08		50 16
	3 96		7 92
	3 96		7 92
	18 48		36 96
	2 12		4 24
3 34	9 94		16 54
	3 96		7 92
	7 92		15 84
	3 96		7 92
	3 96		7 92
	3 96		7 92
	3 96		7 92
	3 96		7 92
	5 28		10 56
	18 48		36 96
	25 08		50 16
	15 84		31 68
	25 08		50 16
	13 20		26 40
	17 16		34 32
3 34	521 38		1,039 42



## Record Duplicate of Taxes assessed in DeCATUR

Owner's Name	R.	T.	S.	Lot.	Description	Area	Value
Campbell Ellison & Co.	18	3	29		E $\frac{1}{2}$ NE	80	264
Hamilton R. B.	18	3	29		S $\frac{1}{2}$	320	1 320
Same	18	3	29		NW $\frac{1}{4}$	160	704
Same	18	3	29		W $\frac{1}{2}$ NE	80	352
Shidden Crawford & Co.	18	3	30		SW $\frac{1}{4}$	74	308
Hamilton R. B.	18	3	30		N $\frac{1}{2}$	234	792
Same	18	3	30		SE $\frac{1}{4}$	160	564
Shidden Crawford & Co.	18	3	31		NW $\frac{1}{4}$	110	352
Hamilton R. B.	18	3	31		E $\frac{1}{2}$	320	1 408
Same	18	3	31		SW $\frac{1}{4}$	110	704
Hamilton R. B.	18	3	32		Whole	640	2 640
Campbell Ellison & Co.	18	3	33		E $\frac{1}{2}$ NE	80	352
Same	18	3	33		E $\frac{1}{2}$ NW	80	352
Same	18	3	33		SW $\frac{1}{4}$	160	616
Same	18	3	33		W $\frac{1}{2}$ SE	80	264
Culbertson Means & Co.	18	3	33		E $\frac{1}{2}$ SE	80	352
Hamilton R. B.	18	3	33		W $\frac{1}{2}$ NE	80	352
Same	18	3	33		W $\frac{1}{2}$ NW	80	440
Culbertson Means & Co.	18	3	34		W $\frac{1}{2}$	320	880
Campbell Ellison & Co.	18	3	34		N $\frac{1}{2}$ SE	80	264
Same	18	3	34		SW SE	40	220
Puckett Adam	18	3	34		SE SE	40	352
Seeley Willard & Co.	18	3	34		NE $\frac{1}{4}$	160	880

19,902 14 732

## Township, Laurence County, Ohio, for the year 1864

Delinquencies of 1863	Total Due Dec. 20, 1864	Remarks	Total Tax for 1864
	3 96		7 92
	19 80		39 60
	10 56		21 12
	5 28		10 56
	4 62		9 24
	11 88		23 76
	8 46		16 92
	5 28		10 56
	21 12		42 24
	10 56		21 12
	39 60		79 20
	5 28		10 56
	5 28		10 56
	9 24		18 48
	3 96		7 92
	5 28		10 56
	5 28		10 56
	6 60		13 20
	13 20		26 40
	3 96		7 92
	3 30		6 60
	5 28		10 56
	13 20		26 40
	220 98		441 96



## Record Duplicate of Taxes assessed in Decatur

Owner's Name	R.	T.	S.	Lat.	Description	Acres	Value
Campbell Ellison	18	3	35		N $\frac{1}{2}$	320	1672
Same	18	3	35		SW $\frac{1}{4}$	160	880
Same	18	3	35		W $\frac{1}{2}$ SE	80	352
Seely Willard	18	3	35		E $\frac{1}{2}$ SE	80	352
Bass Elijah	18	3	36		SE SE	40	264
Same	18	3	36		SW SW	40	132
Campbell Ellison	18	3	36		W $\frac{1}{2}$ SE	80	264
Same	18	3	36		SE SW	40	132
Same	18	3	36		NE NE	40	132
Davidson James	18	3	36		SE NW	40	264
Hudson John	18	3	36		W $\frac{1}{2}$ NW	80	440
Powell Rader	18	3	36		SE NE	80	352
Same	18	3	36		N $\frac{1}{2}$ SE	80	352
Waltman Lewis	18	3	36		NE NW	40	176
Same	18	3	36		NW NE	40	176
McCall John	18	3	36		NE SW	40	132

21,182 6 072

107 192

## Township, Lawrence County, Ohio, for the year 1864

Delinquencies of 1863	Total Due Dec. 20, 1864	Remarks	Total Tax for 1864
	2508		5016
	1320		2640
	528		1056
	528		1056
	396		792
	198		396
	396		792
	198		396
	198		396
	396		792
	660		1320
267	795		1323
267	795		1323
	264		528
	264		528
	198		396
534	9642		18750



## Record Duplicate of Taxes assessed in Decatur

Owner's Name	R.	T.	S.	Lot	Description	Area	Value
Ashby Coleman							90
Armstrong John							257
Aldridge Stephen							83
Austin Eliza H.							500
Burk Hugh							212
Brown William							153
Burned Peter							298
Baccus T. L.							38
Blankinship John							61
Burrows Almon							435
Bass Elijah Jr.							47
Bass Elijah Sr.							170
Bester Henry						1	495
Bell Alphon							180
Ball Harvey							50
Campbell John							105
Compston John							182
Calaway Cezar							733
Campbell Elmore L.						10	810
Conery John							57
Chisham Thomas							200
Creden Jeremiah							
Clutter Algam							236
Curman Anthony							400
Cooley William							
Deal William							370
Dakson							65
Delong Elizabeth							40
Dallon Thomas							550
Dewer Hugh							
Dicker Barney							20
Downing A. D.							135
Drake Austin							330
Ellebaugh Henry							335
Easterling Silas							75
						18	912

## Township, Lawrence County, Ohio, for the year 1864

Delinquencies of 1863	Total Due Dec. 20, 1864	Remarks	Total Tax for 1864
	1 35		2 70
	3 86		7 72
	1 25		2 50
	7 50		15 00
	3 18		6 36
	2 30		4 60
	4 47		8 94
	57		1 14
	91		1 82
	6 52		13 04
	71		1 42
	2 55		5 10
	22 43		44 86
	2 70		5 40
	75		1 50
	1 57		3 14
	2 73		5 46
	11 00		22 00
	162 15		324 30
	86		1 72
	3 00		6 00
	3 54		7 08
	6 00		12 00
	5 55		11 10
	98		1 96
	60		1 20
	8 25		16 50
	30		60
	2 03		4 06
	4 95		9 90
	8 03		16 06
	1 13		2 26
	283 72		567 44



## Record Duplicate of Taxes assessed in Dec

Owner's Name	R.	T.	S.	Lot	Description	Acres	Value
Flier Francis							184
Flower George						1	229
Farley James							82
Friel James							145
Goinheimer Windle							630
Grey S. R.							840
Hanley N. R.							230
Heberlin Jacob							40
Heidorn Mary							200
Heidorn William							350
Hawes Frederick							64
Hawes Charles							51
Hamble August							47
Hilger Valentine							170
Hoflich William							119
Iron Rail Road Co.						1	266
Justice Benjamin							25
Johnston J. & L.							62
Kelley Joshua K.							170
Kable Harman							601
Kineman Charles							275
Keneday Duncan							890
Lodge David Sr.							65
Lytle John							238
Livingston Hugh							420
Livingston John							170
Lytle Geo. B.						1	835
Lewis John Sr.							175
Lane Wilson							210
Laery Thomas							57
Lodge David Jr.							123
Santhorn James							248
						11	211

## Townships, Lawrence County, Ohio, for the year 1864

Delinquencies of 1863	Total Due Dec. 20, 1864	Remarks	Total Tax for 1864
	276		552
	1844		3688
	123		246
	218		436
	945		1890
	1260		2520
	345		690
	60		120
	300		600
	525		1050
	96		192
	77		154
	71		142
	255		510
	179		358
	1899		3798
	38		76
	93		186
	255		510
	902		1804
	413		826
	1335		2670
	98		196
	357		714
	630		1260
	255		510
	2753		5506
	263		526
	315		630
	86		172
	185		370
	372		744
	16823		33646



## Record Duplicate of Taxes assessed in Dec.

Owner's Name	R.	T.	S.	Lot.	Description Acres	Value
Miller John						6 80
McDaniel Alex.						1 46
Milliron Abraham						1 33
Miller Fred.						6 82
Marshall Jacob						2 77
Money Thomas						83
Marshall R.D.						4 00
McCall John						7 64
McIntire Michael						41
McNish Jas.						6 88
Osburn Elijah						—
Oax John						90
Nevis C.L.						115
Philips Henry						2 34
Robinson John A.						42
Roadman Frank						5 20
Ruth Theobald						8 16
Ruth George						5 40
Reynolds B.R.						1 70
Rumbury Daniel						40
Sower August				1	270	
Sherman Valentine				1	050	
Sanders David					537	
Scott Robert				3	920	
Seeley B.				1	300	
Seeley Willard & Co.				33	700	
Spinkinton William					400	
Seeley B. & Co.				7	105	
Sharp Andrew					30	
Snitt Thomas					48	
Snider Jacob					20	
Smith John					84	
Sherman Peter					175	
Staten Ramsey					79	
Shelton Alongs					178	
Sick Harvey					20	
Smith A.B.					20	
Spencer George					276	
					56	799

## Township, Lawrence County, Ohio, for the year 1864

Delinquencies of 1863	Total Due Dec. 20, 1864	Remarks	Total Tax for 1864
	10 20		20 40
	2 49		4 98
	2 00		4 00
	10 23		20 46
	4 16		8 32
	1 25		2 50
	6 00		12 00
	11 46		22 92
	62		1 24
	10 32		20 64
	—		—
	1 35		2 70
	1 73		3 46
	3 51		7 02
	93		1 86
	7 80		15 60
	12 24		24 48
	8 10		16 20
	2 55		5 10
	90		1 80
	19 05		38 10
	15 84		31 68
	8 06		16 12
	58 80		117 60
	20 40		40 80
	585 50		1011 00
	6 00		12 00
	106 58		213 16
	45		90
	72		1 44
	30		60
	1 26		2 52
	2 62		5 24
	1 19		2 38
	2 67		5 34
	30		60
	30		60
	4 14		8 28
	852 02		1704 04



## Record Duplicate of Taxes assessed in Decatur

Owner's Name	R.	T.	S.	Lot.	Description	Acres	Value
Thomas Frederick							220
Thompson Sarah L.							126
Thompson James							460
Thompson G. W.							412
Thompson Joseph							205
Trappe August	2						465
Trappe Earnest	1						424
Voglesong Charles							695
Wallbright Frederick							25
Wallenau Lewis							260
Willson Vincent							24
Winkler John							30
Witsel Philip							100
Wray Wm. J.							245
Warnakee Ben. B.							75
Whittatch George							947
Wood Joel							300
Wiemberger David							120
Walker Washington							168
Ward John							350
Welsh Patric							188
Wilson W. H.							130
Wiant David	1						259
Wilson William							48
Wissell Henry							530
Welsh John	1						030
Warnakee Henry							895
Ward D. J.							67
Ward J. R.	1						612
Yates Isaac							365
Zine John							50
Zimmerman Valentine							445
							15 270
							102 192

## Township Laurens County, Ohio. for the year 1864.

Delinquencies of 1863	Total Due Dec. 20 1864	Remarks	Total Lot for 1864
	3 30		6 60
	1 89		3 78
	6 90		13 80
	6 18		12 36
	3 08		6 16
	36 98		73 96
	21 38		42 76
	10 43		20 86
	37		74
	3 90		7 80
	36		72
	45		90
	1 50		3 00
	3 68		7 36
	1 13		2 26
	14 20		28 40
	4 50		9 00
	1 80		3 60
	2 52		5 04
	5 25		10 50
	2 82		5 64
	1 95		3 90
	18 89		37 78
	72		1 44
	7 95		15 90
	15 45		30 90
	13 43		26 86
	1 00		2 00
	24 18		48 36
	5 48		10 96
	75		1 50
	6 68		13 36
	229 10		458 20



## Record Duplicate of Taxes Assessed in Decatur

Owners Names	R.	T.	S.	Lot	Description	Acres	Value
--------------	----	----	----	-----	-------------	-------	-------

21.182 107192

102192  
 8209384

## Township. Lawrence County. Ohio. for The year 1864

Delinquencies of 1863	Total Due Dec. 20 1864	Total Tax for 1864	Remarks	
3 28	1 91 47	3 79 66	Page	20
	3 26 27	6 52 54	"	21
	2 63 37	5 26 74	"	22
3 34	5 21 38	1 03 9 42	"	23
	2 20 98	4 41 96	"	24
5 34	9 6 42	1 87 50	"	25
	2 83 72	5 67 44	"	26
	1 68 23	3 36 46	"	27
	8 52 02	1 70 4 04	"	28
	2 29 10	4 58 20	"	29
11 96	3.152	96 8 6.293	96	



## Record Duplicate of Taxes Assessed in Elizabeth

Owners Names	R	T	S	Lot	Description	Acres	Value
Bass Elijah Jr.	18	2	1		N.W. cor. N.W. N.W.	25	110
Culbertson Means & Co.	18	2	1		S. 1/2. N.E.	80	396
Same	18	2	1		N.E. S.E.	40	198
Ellison Dempsey & Ellison	18	2	1		S. W. 1/4	160	436
Same	18	2	1		N. 1/4 S.E.	80	198
Same	18	2	1		S. E. S.E.	40	106
Same	18	2	1		N. 1/2. N.E.	80	212
Same	18	2	1		E. 1/2. N.W.	80	212
Same	18	2	1		S. W. N.W.	40	106
Leete Ralph	18	2	1		S.E. pt. N.W. N.W.	15	66
Campbell Ellison & Co.	18	2	2		N. 1/2. N.W.	80	474
Culbertson Means & Co.	18	2	2		E. 1/2. N.W.	80	474
Same	18	2	2		N. 1/2. N.E.	80	474
Same	18	2	2		N. 1/2. S.W.	80	474
Ellison Dempsey & Co.	18	2	2		S.E. 1/4	160	423
Same	18	2	2		E. 1/2. S.W.	80	194
Same	18	2	2		E. 1/2. N.E.	80	176
Culbertson Means & Co.	18	2	3		N. W. 1/4.	160	792
Same	18	2	3		S. E. 1/4.	160	792
Same	18	2	3		E. 1/2. N.E.	80	476
Same	18	2	3		S. W. N.E.	40	278
Same	18	2	3		E. 1/2. S.W.	80	476
Same	18	2	3		S. W. S.W.	40	159
Same	18	2	3		N. 1/2. N.W. S.W.	20	102
Campbell Ellison & Co.	18	2	3		N. W. N.E.	40	198
Hamilton R. B.	18	2	3		S. 1/2. N.W. S.W.	20	119
Culbertson Means & Co.	18	2	4		N.E. 1/4	160	634
Same	18	2	4		N. 1/2. S.W.	80	317
Hamilton R. B.	18	2	4		N. W. 1/4.	160	1268
Same	18	2	4		E. 1/2. S.W.	80	317
Same	18	2	4		S.E. 1/4	160	1584
Culbertson Means & Co.	18	2	5		N. 1/2.	320	951
Same	18	2	5		S.E. 1/4	160	634
Hamilton R. B.	18	2	5		N.E. 1/4.	160	634

3.200 14.460

## Township Laurence County Ohio for the year 1864

Delinquencies of 1863	Total Due Dec. 20. 1864	Remarks	Total Tax for 1864
1 47	2 60		3 73
	4 08		8 16
	2 04		4 08
	4 49		8 98
	2 04		4 08
	1 09		2 18
	2 18		4 36
	2 18		4 36
	1 09		2 18
	68		1 36
	4 88		9 76
	4 88		9 76
	4 88		9 76
	4 88		9 76
	4 36		8 72
	2 00		4 00
	1 81		3 62
	8 16		16 32
	8 16		16 32
	4 90		9 80
	2 86		5 72
	4 90		9 80
	1 64		3 28
	1 05		2 10
	2 04		4 08
	1 23		2 46
	6 53		13 06
	3 27		6 54
	13 06		26 12
	3 27		6 54
	16 32		32 64
	9 80		19 60
	6 53		13 06
	6 53		13 06

1 47

150 41

299 35



## Record Duplicate of Taxes assessed in Elizabeth

Owner's Name	R	T	S	Lot	Description	Acres	Value
Bulbertson Means & Co.	18	2	6		S. 1/2. S.E.	80	396
Hamilton R. B.	18	2	6		N.E. 1/4.	160	12926
Same	18	2	6		S. 1/2. N.E.	160	845
Same	18	2	6		E. 1/2. N. 1/2.	80	951
Same	18	2	6		N. 1/2. S.E.	80	379
W.C. Fran A.J.	18	2	6		N. 1/2. N. 1/2.	80	1584
Bulbertson Means & Co.	18	2	7		S.E. 1/4.		396
Same	18	2	7		E. 1/2. N.E.		247
Hamilton R. B.	18	2	7		N. 1/2.		880
Same	18	2	7		N. 1/2. N.E.		278
Bulbertson Means & Co.	18	2	8		Whole	640	2253
Bulbertson Means & Co.	18	2	9		S.E. 1/4.	160	511
Same	18	2	9		S. 1/2. pt. S. 1/4.	109	352
Same	18	2	9		S. 1/2. 1/4.	160	757
Same	18	2	9		N.E. N.E.	40	176
Pickett Adam	18	2	9		N. 1/4. N.E.	80	1584
Same	18	2	9		N. pt. E. 1/2. S. 1/2.	61	713
Same	18	2	9		S.E. N.E.	40	317
Bulbertson Means & Co.	18	2	10		Whole	640	2376
Bulbertson Means & Co.	18	2	11		N. 1/2.	320	880
Same	18	2	11		E. 1/2. S.E.	80	212
Same	18	2	11		S. 1/2. S.E.	40	106
Same	18	2	11		N.E. S. 1/2.	40	106
Same	18	2	11		N. 1/2. S. 1/2.	80	212
Ellison Dempsey & Ellison	18	2	11		N. 1/2. S.E.	40	106
Same	18	2	11		S.E. S. 1/2.	40	106
Ellison Dempsey & Ellison	18	2	12		Whole	640	1760
Dempsey & Co.	18	2	13		S.E. S. 1/2.	40	159
Same	18	2	13		S. 1/2. S.E.	40	132
Ellison Dempsey & Ellison	18	2	13		N.E. S. 1/2.	40	88
Same	18	2	13		N. 1/2. S. 1/2.	80	141
Same	18	2	13		N. 1/2.	320	1743
Pickett Adam	18	2	13		E. 1/2. S.E.	70	528
Same	18	2	13		N. 1/2. S.E.	40	229

5:120 34.429

## Township. Laurence County, Ohio for the year 1864.

Relinquencies of 1863.	Total Due Dec. 20, 1864	Remarks	Total Tax for 1864.
	4 08		8 16
	133 14		266 28
	8 70		17 40
	9 80		19 60
2 53	6 43		10 33
	16 32		32 64
	4 08		8 16
	2 55		5 10
	9 07		18 14
	2 86		5 72
	23 21		46 42
	5 26		10 52
	3 63		7 26
	7 80		15 60
	1 81		3 62
	16 32		32 64
	7 34		14 68
	3 27		6 54
	24 47		48 94
	9 07		18 14
	2 18		4 36
	1 09		2 18
	1 09		2 18
	2 18		4 36
	1 09		2 18
	1 09		2 18
	18 13		32 26
	1 64		3 28
	1 36		2 72
	91		1 82
	1 45		2 90
	17 95		35 90
	5 44		10 88
	2 36		4 72

2 53 357 17

711 81



## Record Duplicate of Taxes Assessed in Elizabeth

Owners Names	R	T	S	Lot	Description	acres	Value
Bulbertson Means & Co.	18	2	14		S.E. N. W.	40	119
Ellison Dempsey & Ellison	18	2	14		N. $\frac{1}{2}$ . N. W.	80	238
Same	18	2	14		E. $\frac{1}{2}$ .	320	1743
Same	18	2	14		S. W. $\frac{1}{4}$ .	160	792
Same	18	2	14		N. E. N. W.	40	238
Bulbertson Means & Co.	18	2	15		S. E. N. E.	40	106
Same	18	2	15		N. E. S. W.	40	106
Ellison Dempsey & Ellison	18	2	15		N. $\frac{1}{2}$ . N. E.	80	212
Same	18	2	15		S. E. $\frac{1}{4}$ .	160	423
Same	18	2	15		N. W. $\frac{1}{4}$ .	160	1347
Same	18	2	15		N. $\frac{1}{2}$ . S. W.	80	584
Same	18	2	15		N. E. N. E.	40	317
Same	18	2	15		S. E. S. W.	40	555
Bulbertson Means & Co.	18	2	16	3	Whole.	88	704
Ellison Dempsey & Ellison	18	2	16	1	"	60	701
Same	18	2	16	2	"	153	2218
Same	18	2	16	4	"	90	792
Same	18	2	16	5	"	101	1426
Same	18	2	16	6	"	168	1884
Bulbertson Means & Co.	18	2	17		N. $\frac{1}{2}$ .	320	13484
Ellison Dempsey & Ellison	18	2	17		S. E. $\frac{1}{4}$ .	157	1092
Hamilton Peebles & Cole	18	2	17		S. W. $\frac{1}{4}$ .	158	792
Booth William S.	18	2	18		N. W. $\frac{1}{4}$ .	160	1703
Bulbertson Means & Co.	18	2	18		N. E. $\frac{1}{4}$ .	160	1703
Same	18	2	18		N. $\frac{1}{2}$ . S. E.	80	792
Same	18	2	18		N. E. S. E.	40	159
Chance Frank	18	2	18		E. $\frac{1}{2}$ . S. W.	80	634
Hamilton Peebles & Cole	18	2	18		N. $\frac{1}{2}$ . S. W.	80	634
Same	18	2	18		S. E. S. E.	40	119
Hamilton Peebles & Cole	18	2	19				
Ellison Dempsey & Ellison	18	2	20		E. $\frac{1}{2}$ . N. E.	80	713
Same	18	2	20		N. $\frac{1}{2}$ . S. E.	80	317
Hamilton Peebles & Cole	18	2	20		N. $\frac{1}{2}$ .	320	1109
Same	18	2	20		N. $\frac{1}{2}$ . N. E.	80	300
Same	18	2	20		E. $\frac{1}{2}$ . S. E.	80	300

4.495 41 436

## Township Laurens County Ohio for The year 1864

Delinquencies of 1863.	Total Due Dec. 20, 1864	Remarks	Total Tax for 1864
	1 23		2 46
	2 45		4 90
	17 95		35 90
	8 16		16 32
	2 45		4 90
	1 09		2 18
	1 09		2 18
	2 18		4 36
	4 36		8 72
	13 88		27 76
	6 02		12 04
	3 27		6 54
	5 72		11 44
	7 25		14 50
	7 22		14 44
	22 85		45 70
	8 16		16 32
	14 69		29 38
	19 41		38 82
	138 89		277 78
	11 25		22 50
	8 16		16 32
	17 54		35 08
	17 54		35 08
	8 16		16 32
	1 64		3 28
	6 53		13 06
	6 53		13 06
	1 23		2 46
	7 34		14 68
	3 27		6 54
	11 42		22 84
	3 09		6 18
	3 09		6 18

426 83.

853 66



## Record Duplicate of Taxes Assessed in Elizabeth

Owners Names.	R	T	S	Lot	Description	Acres	Value
Ellison Dempsey & Co.	18	2	21		N. 1/2.	320	3,036
Same	18	2	21		E. 1/2. S. W.	80	396
Same	18	2	21		W. 1/2. S. E.	80	396
Hamilton Peckles & Co.	18	2	21		E. 1/2. S. E.	80	476
Same	18	2	21		W. 1/2. S. W.	80	317
Dempsey & Co.	18	2	22		E. 1/2. S. E.	80	396
Same	18	2	22		S. W. S. E.	40	198
Ellison Dempsey & Ellison	18	2	23		W. 1/2.	320	9,623
Same	18	2	23		N. E. 1/4.	160	1,584
Same	18	2	23		W. W. S. E.	40	71
Dempsey & Co.	18	2	23		S. 1/2.	320	792
Same	18	2	23		E. 1/2. W. E.	80	212
Ellison Dempsey & Ellison	18	2	23		E. 1/2. W. W.	80	212
Same	18	2	23		W. 1/2. W. E.	80	212
Same	18	2	23		W. 1/2. W. W.	80	212
Dempsey & Co.	18	2	24		W. 1/2.	320	792
Same	18	2	24		N. E. 1/4.	160	493
Same	18	2	24		W. 1/2. S. E.	80	176
DeLong Madison	18	2	24		E. 1/2. S. E.	80	176
Dempsey & Co.	18	2	25		W. 1/2.	320	951
Same	18	2	25		W. 1/2. S. E.	80	141
Same	18	2	25		N. E. 1/4.	160	308
Sheerer Theodore	18	2	25		E. 1/2. S. E.	80	141
Dempsey & Co.	18	2	26		N. E. 1/4.	160	1,184
Same	18	2	26		E. 1/2. S. W.	80	9,944
Same	18	2	26		E. 1/2. W. W.	80	476
Same	18	2	26		W. 1/2. S. E.	80	264
Ellison Dempsey & Ellison	18	2	26		W. 1/2. W. W.	80	317
Same	18	2	26		W. 1/2. S. W.	80	317
Primm James	18	2	26		S. 1/2. S. E.	80	634
Ellison Dempsey & Ellison	18	2	27		Whole	640	3,168

4,1480 37,615

## Township Laurence County Ohio for The year 1864

Delinquencies of 1863.	Total Due Dec. 20, 1864.	Remarks	Total Tax for 1864.
	31 27		62 54
	4 08		8 16
	4 08		8 16
	4 90		9 80
	3 27		6 54
	4 08		8 16
	2 04		4 08
	99 12		198 24
	16 32		32 64
	73		1 46
	8 16		16 32
	2 18		4 36
	2 18		4 36
	2 18		4 36
	2 18		4 36
	8 16		16 32
	5 08		10 16
	1 81		3 62
1 17	2 98		4 79
	9 80		19 60
	1 45		2 90
	3 17		6 34
	1 45		2 90
	12 20		24 40
	102 42		204 84
	4 90		9 80
	2 72		5 44
	3 27		6 54
	3 27		6 54
	6 53		13 06
	32 63		65 26

1 17

388 61

776. 05



## Record Duplicate of Taxes Assessed in Elizabeth

Owners Names	R	T	S	Lot	Description	Acres	Value
Burgess James (Mrs)	18	2	28		N. 1/2. S. W.	80	1.109
Same	18	2	28		S. E. S. W.	40	317
Dempsey & Co.	18	2	28		E. 1/2. S. E.	80	634
Ellison Dempsey & Co.	18	2	28		N. E. 1/4.	160	2.218
Same	18	2	28		N. E. S. W.	40	617
Same	18	2	28		N. 1/2. S. E.	80	634
Hamilton Reubens & Coles	18	2	28		N. W. 1/4.	160	951
Burgess James & (Mrs)	18	2	29		N. 1/2. S. E.	80	1.109
Ellison Dempsey & Ellison	18	2	29		N. E. 1/4.	160	1.188
Same	18	2	29		E. 1/2. S. E.	80	1.501
Hamilton Reubens & Coles	18	2	29		N. 1/2.	320	1.584
Purcell J. B.	18	2	29		both Parsonage in N. W. 1/4.	1.100	
Hamilton Reubens & Coles	18	2	30		N. W. 1/4.	640	13.464
Hamilton Reubens & Co.	18	2	31		N. W. 1/4.	640	2.376
Hamilton Reubens & Coles	18	2	32		N. 3/4	480	2.218
Same	18	2	32		E. 1/2. S. E.	80	317
Ohio Iron & Coal Co.	18	2	32		E. 1/2. N. E.	80	634
Ohio Iron & Coal Co.	18	2	33		Whole (less 17 acres)	623	4.627
Thomas David J.	18	2	33		N. W. 1/4. N. W. 1/4. N. W. 1/4.	17	1.25
Belfont Iron Works Co.	18	2	34		N. W. 1/2. S. W. (Coal Bank)	40	132
Campbell McCallough & Co.	18	2	34		E. 1/2. S. W.	80	476
Dempsey & Co.	18	2	34		N. 1/2.	320	1.109
Same	18	2	34		N. E. N. E.	40	159
Ellison Dempsey & Ellison	18	2	34		N. 1/2. S. E.	80	220
Kelley Allen D.	18	2	34		S. E. S. E.	40	317
Ohio Iron & Coal Co.	18	2	34		pt. N. 1/2. S. W.	40	132
Campbell McCallough & Co.	18	2	35		N. 1/2. N. W.	80	317
Same	18	2	35		S. E. N. W.	40	198
Same	18	2	35		N. 1/2. S. E.	80	238
Dempsey & Co.	18	2	35		N. E. N. W.	40	106
Same	18	2	35		N. 1/2. N. E.	80	264
Same	18	2	35		E. 1/2. S. E.	80	106
Kelley Allen D.	18	2	35		S. W. 1/4.	160	1.980
Prinson James	18	2	35		E. 1/2. N. E.	80	713

5.120 43.090

## Township. Lawrence County Ohio. for the year 1864

Delinquencies of 1863.	Total Due Dec. 20. 1864.	Remarks	Total Tax for 1864.
	11 42		22 84
	3 27		6 54
	6 53		13 06
	22 85		45 70
	6 36		12 72
	6 53		13 06
	9 80		19 60
	11 42		22 84
	12 24		24 48
	15 46		30 92
	16 32		32 64
	10 30		20 60
	138 68		277 36
	24 47		48 94
	22 85		45 70
	3 27		6 54
	6 53		13 06
	47 65		95 30
	1 29		2 58
	1 36		2 72
	4 90		9 80
	11 42		22 84
	1 64		3 28
	2 27		4 54
	3 27		6 54
	1 36		2 72
	3 27		6 54
	2 04		4 08
	2 45		4 90
	1 09		2 18
	2 72		5 44
	1 09		2 18
	20 40		40 80
	7 34		14 68

443 86

887 72



## Record Duplicate of Taxes Assessed in Elizabeth

Owners Names	R	T	S	Lot	Description	Acres	Value
Dempsey & Co.	18	2	36		S. 77. 1/4	160	731
Same	18	2	36		E. 1/2 N. 77.	80	106
Marks R.	18	2	36		E. 1/2 N. E.	80	106
Primm James	18	2	36		77. 1/2 N. 77.	80	634
Scott William	18	2	36		77. 1/2 N. E.	80	106
Swan Gustavus	18	2	36		S. E. 1/4.	160	634
Hamilton R. B.	19	2	1		Whole	640	3 960
Glidden Crawford & Co.	19	2	2		N. E. 1/4	160	1 188
Hamilton R. B.	19	2	2		S. 77. 1/4.	160	1 980
Murfin & Co.	19	2	2		77. 77. 1/4	160	1 268
Salliday Josephus	19	2	2		E. 1/2 S. E.	80	1 388
Same	19	2	2		77. 77. S. E.	40	176
Same	19	2	2		S. 77. S. E.	40	198
Murfin & Co.	19	2	3		Whole (less 3 a)	617	4 752
Hofstetter Adam	19	2	3		S. E. Cor.	3	22
Anderson B. C.	19	2	7		77. pt. E. 1/2 N. 77.		
Same	19	2	7		77. pt. 77. 1/2 N. E.	64	342
Outright John	19	2	7		E. 1/2 E. 1/2 S. E.	40	288
Eatkins James W.	19	2	7		77. 1/2 E. 1/2 S. E.	40	288
Murphree & Co.	19	2	7		77. pt. 77. 1/2 Sec.	230	1 242
Same	19	2	7		E. 1/2 S. 77.	81	476
Same	19	2	7		77. 1/2 S. E.	81	476
Parter George R.	19	2	7		77. pt. S. 1/2 S. 77. 77.	8	634
Same	19	2	7		77. 1/2 S. 77.	80	748
Hofstetter Adam	19	2	7		E. pt. 77. E. 1/4	21	168
Outright John	19	2	8		S. 77. pt. S. 77. 1/2	47	352
Eatkins James W.	19	2	8		77. pt. S. 77. 1/2 (77 of Crk)	16	176
Same	19	2	8		E. pt. S. 77. 1/4. 94 a		
Same	19	2	8		S. E. N. E. 18 a	112	1 232
Hamilton Peck & Co.	19	2	8		S. E. 1/4.	160	951
Hofstetter Adam	19	2	8		77. pt. 77. 77. & base in 3 a	3	836
Songer George W.	19	2	8		E. pt. 77. 77. +		
Same	19	2	8		77. pt. N. E.	130	2 210
Salliday Josephus	19	2	8		77. pt. mid. 77. E. 1/4	74	742
Wagoner Frederick	19	2	8		N. E. pt. 77. E. 1/4	61	836
Same	19	2	8		77. pt. mid. 77. E. 1/4	5	50

3.883 29 296

## Township. Lawrence County, Ohio for The year 1864

Delinquencies of 1863.	Total Due Dec. 20, 1864	Remarks	Total Tax for 1864
	7 53		15 06
	1 09		2 18
	1 09		2 18
	6 53		13 06
	1 09		2 18
4 23	10 76		17 29
	40 79		81 58
	12 24		24 48
	20 40		40 80
	13 06		26 12
	14 30		28 60
	1 81		3 62
	2 04		4 08
	48 95		97 90
	23		46
	3 52		7 04
	2 97		5 94
	2 97		5 94
	12 79		25 58
	4 90		9 80
	4 90		9 80
	6 53		13 06
	7 71		15 42
	1 73		3 46
	3 63		7 26
	1 81		3 62
	12 69		25 38
	9 80		19 80
	8 61		17 22
	22 76		45 52
	7 64		15 28
	8 61		17 22
	52		1 04

4 23 306 00 607 77



## Record Duplicate of Taxes Assessed in Elizabeth

Owners Names	R	T	S	Lot	Description acres	Value
Hamilton R. B.	19	2	9		E. pt. N. 1/2.	2 90 2 660
Hamilton Rebles & Co.	19	2	9		S. 1/2.	3 20 1 584
Wagoner Frederick	19	2	9		N. 1/4 pt N. 1/4	32 317
Hamilton Rebles & Coles	19	2	10		Whole	6 40 2 376
Davis A. J.	19	2	11		N. pt. E. 1/2. S. 1/4.	67 476
Same	19	2	11		pt. N. 1/4. S. 1/4.	33 138
Eckins James M.	19	2	11		N. E. pt. N. E. 1/4	58 634
Hamilton Rebles & Coles	19	2	11		E. 1/4.	3 20 1 268
Layman John	19	2	11		E. pt. E. 1/2. S. 1/4	83 951
Same	19	2	11		S. E. pt N. 1/4	5 40
Reamey Thomas	19	2	11		S. E. pt. S. E. S. 1/4.	7 30
Sinton & Means	19	2	11		pt. N. 1/4. S. 1/4.	50 317
Same	19	2	11		N. pt. N. 1/2. N. 1/4	40 317
Whittington James	19	2	11		S. 1/4. S. 1/4.	40 132
Davidson Andrew J.	19	2	12		S. E. S. E.	80 317
Eckins James M.	19	2	12		N. 1/2. N. E.	40 191
Murfin & Co.	19	2	12		S. E. S. 1/4.	155 476
Same	19	2	12		N. 1/4. 1/4.	59 282
Same	19	2	12		N. 1/2. S. 1/4.	80 264
Murphy John	19	2	12		N. 1/2. S. E.	40 132
Sinton Means & Co.	19	2	12		S. 1/4. S. E.	80 238
Same	19	2	12		E. 1/2. N. 1/4.	44 569
Faurey Catherine	19	2	14		S. pt S. pt. Trac.	66 1 268
Kelley Charles	19	2	14		N. pt. Trac.	1/2 792
Kelley Charles S.	19	2	14		Store & Dwelling	1/2 1 188
Smith John	19	2	14		Mill Property	5 50
Same	19	2	14		E. side N. 1/4. N. E.	100 1 265
Same	19	2	14		N. pt. S. pt. Trac.	S. E. 1/2. 157 1 426
Dearlier Frederick	19	2	15		S. E. 1/2.	27 317
Hamilton Rebles & Coles	19	2	15		S. E. pt. S. E. N. E.	80 951
Kentner John	19	2	15		S. pt. N. 1/4	5 97
Kelley Ruth	19	2	15		E. pt. N. pt. N. 1/4.	2 27
Layman John	19	2	15		N. 1/4. Cor. N. E. 1/4	160 2 218
Munich Frederick	19	2	15		S. 1/4. 1/4.	75 713
Reamey Thomas	19	2	15		N. 1/4. pt. N. 1/4	133 1 109
Silliman James	19	2	15		N. 1/4. N. E. 1/4	2 32
Whittington	19	2	15		N. 1/4. Cor.	
3.378						25 162.

## Township, Lawrence County, Ohio for the year 1864

Delinquencies of 1863	Total Due Dec. 20 1864	Remarks	Total Tax for 1864
	27 40		54 80
	16 32		32 64
	3 27		6 54
	24 47		48 94
	4 90		9 80
	1 42		2 84
	6 53		13 06
	13 06		26 12
	9 80		19 60
	41		82
	31		62
	3 27		6 54
2 11	5 38		8 65
	1 36		2 72
	3 27		6 54
	1 97		3 94
	4 90		9 80
	2 91		5 82
	2 72		5 44
	1 36		2 72
	2 45		4 90
	5 86		11 72
	13 06		26 12
	8 16		16 32
	12 24		24 48
	52		1 04
	13 03		26 06
	14 69		29 38
	3 27		6 54
	9 80		19 60
65	1 65		2 65
18	46		74
	22 85		45 70
	7 34		14 68
	11 42		22 84
	33		66
2 94	262 16		521 38



## Record Duplicate of Taxes Assessed in Elizabeth

Owners Names	R	T	S	Lot	Description	Acres	Value
Fitzer James	19	2	16		N. 1/2 N.E.	80	7 92
Hamilton Publes & Co.	19	2	16		E. 1/2 N.E.	80	4 76
Same	19	2	16		S.E. 1/4	160	1 109
Same	19	2	16		S.E. N.W.	40	1 98
Same	19	2	16		S.E. pt. N. 1/2 N.W.	69	7 92
Atmyer Francis	19	2	16		N.E. N.W.	40	3 96
Silliman James	19	2	16		N.W. pt. N.W. 1/2	10	4 4
Sinton & Means	19	2	16		S. N. 1/2	160	7 92
Hamilton Publes & Coles	19	2	17		Whole	640	3 960
Sinton & Means	19	2	18		Whole	577	3 960
Sinton & Means	19	2	19		Whole	25	1 19
Sinton & Means	19	2	20		Whole	21	88
Sinton & Means	19	2	21		Whole	447	1 584
Hamilton Publes & Coles	19	2	22		E. 1/2	320	1 188
Same	19	2	22		S. N. 1/4	160	6 34
Same	19	2	22		E. 1/2 N.W.	80	2 38
Sinton & Means	19	2	22		N. 1/2 N.W.	80	2 38

2.989 16 608

32.665 \$242 096

## Township Laurence County Ohio For The year 1864.

Delinquencies of 1863	Total Due Dec 20. 1864	Remarks	Total Tax for 1864
	8 16		16 32
	4 90		9 80
	11 42		22 84
	2 04		4 08
	8 16		16 32
	4 08		8 16
	4 5		90
	8 16		16 32
	40 79		81 58
	40 79		81 58
	1 23		2 46
	91		1 82
	16 32		32 64
	12 24		24 48
	6 53		13 06
	2 45		4 90
	2 45		4 90

171 08

342 16



## Record Duplicate of Assessed in Elizabeth

Owners Names	R	T	S	Lot	Description	Acres	Value
Amos H.L.							511
Amos W.L.						2	925
Adams James							
Able Andrew							27
Ambrester David							99
Anderson B. C.							615
Barsford Henry							268
Boyd Samuel							70
Blankinship Barthe							
Bentine William							328
Beeson J. C.							227
Bitner Frank							305
Barchers Henry							22
Barter John							35
Barney Henry						2	428
Brickway Henry							110
Blackford Joseph							23
Boggs Robert							202
Bob George							421
Bachus S. J.							277
Barnett Michael							215
Burk Joseph							12
Bryant W. J.							27
Barnhart Henry							210
Bonsford John						1	015
Blackley John							377
Brumburgh Eli							150
Bryant Ephraim							210
Barre John							
Batter Richard							
Burgess John H.							950
Bowman John							281
Brownstead Earnest							210

12 550

## Township. Lawrence County. Ohio for the year 1864.

Delinquencies of 1863.	Total Due Dec. 20 1864	Remarks	Total Tax for 1864
	5 26		10 52
	30 13		60 26
	28		56
	1 02		2 04
	6 34		12 68
	2 76		5 52
	72		1 44
	3 38		6 76
	2 34		4 68
	3 14		6 28
	23		46
	36		72
	25 01		50 02
	1 13		2 26
	24		48
	2 08		4 16
	4 34		8 68
	2 85		5 70
	2 21		4 42
	12		24
	28		56
	2 16		4 32
	10 46		20 92
	3 88		7 76
	1 55		3 10
	2 16		4 32
	9 79		19 58
	2 90		5 80
	2 16		4 32

129 28

258 56.



## Record Duplicate of Taxes Assessed in Elizabeth

Owners Names	R	T	S	Lot	Description Acres	Value
Coon Henry						2 53
Culbertson John						63 8 55
Cutright Geo. H.						1 85
Cecil Alexander						70
Boyle Barney						1 68
Culbertson L.						1 5 75
Courtney Henry						1 3 98
Chandler Frank						7 77
Coak William S.						1 3 47
Carter Isaac						50
Carmille James						25
Cameron Daniel						25
Clayman Michael						20
Callager Daniel						20
Curns Barney						
Christian Samuel						15 1
Christian John						46 5
Christian David						82 5
Cline Frederick						39 8
Culbertson W. W.						1 7 00
Cornell Silas						1 93
Cline Wm W.						35
Currington John						5 00
Coak Christian						61
Cameron William						1 20
Cameron George						26
Cameron Milton						20
Cameron John						15 5
Cline Frederick						3 59 4
Cross Lawrence						150
Campbell David						150
Coak John						39
Caraway James						220
Cutright John						15 1
Crisby Jack						5
Crande Thomas J.						54
Casey Randolph						70
Carrington James						35
Celutts Lewis						96 5
Clark Jephtha						280
Clark Wm R.						100

80 224

## Township Laurence County Ohio for the year 1864

Delinquencies of 1863	Total Due Dec 20. 1864	Remarks	Total Tax for 1864
	2 61		5 22
	6 57 71		1. 31 5 42
	1 91		3 82
	72		1 44
	1 73		3 46
	16 22		32 44
	14 40		28 80
	8 00		16 00
	13 88		27 76
	52		1 04
	26		52
	26		52
	21		42
	21		42
	1 56		3 12
	4 79		9 58
	8 50		17 00
	4 10		8 20
	17 51		35 02
	1 99		3 98
	36		72
	5 15		10 30
	63		1 26
	1 24		2 48
	21		42
	21		42
	1 60		3 20
	37 02		74 04
	1 55		3 10
	1 55		3 10
	40		80
	2 27		4 54
	1 56		3 12
	55		10
	56		1 12
	72		1 44
	36		72
	9 94		19 88
	2 88		5 76
	1 03		2 06

826 38

1.652 76



## Recard Duplicate of Taxes Assessed in Elizabeth

Owners Names	R	T	S	Lot	Description Acres	Value
Dempsey J. A.						4 740
Dempsey & Gilland						11 478
Dalton William						290
Douglas J. A.						85
Daniel Jacob						750
Duffy Charles						860
Dressel Joseph						
Doyle John						
Derker Frederick						4 621
Doty Oliver						1 188
Doty Calvin						3 820
Doty Daniel						105
Dancer Joseph						53
Doell J. R.						60
Dilley James						144
Davis A. J.						164
Davidson Rebecca						29
Davis Thos. J.						70
Derfart Friedrich						830
Davis Benjamin						600
Diller Henry						374
Estins J. M.						1 064
Estins William						298
Ellison John						35 866
Ellison Dempsey & Ellison						22 998
Ellis Margaret						650
Egbert L. F.						622
Elias David						68
Edwards Edward						22
Evans John D.						650
Eilert Henry						155
Everly John						182
Everly James						95
Evans John						115
Egbert Fritz						1 336
Ellison John (Guard E. & W. Ellison)						950
						95 332.

## Township Lawrence County Ohio for the year 1864

Delinquencies of 1863	Total Due Dec. 20, 1864	Remarks	Total Tax for 1864
	48 82		97 64
	118 22		236 44
	299		598
	88		176
	7 73		1546
	8 86		1772
	47 60		95 20
	12 24		24 48
	39 35		78 70
	1 08		2 16
	55		1 10
	62		1 24
	1 48		2 96
	1 69		3 38
	30		60
	72		1 44
	8 55		17 10
	6 18		12 36
	3 85		7 70
	10 96		21 92
	3 07		6 14
	369 42		738 84
	236 88		473 76
	6 70		13 40
	6 41		12 82
	70		1 40
	23		46
	6 70		13 40
	1 60		3 20
	1 87		3 74
	98		1 96
	1 18		2 36
	13 76		27 52
	9 79		19 58
			1,963 92



## Record Duplicate of Taxes Assessed in Elizabeth

Owners Names	R	T	S	Lot	Description	Acres	Value
Tulton David							386
Touss John							45
Tait Michael							79
Tot Frank							145
Try Joseph							42
Targuson E.							130
Tane Daniel							30
Taught Edward							275
Tiring Lewis							81
Tarmer Jas. W.							425
Trench Jeremiah							48
Titzer James							580
Titzer William							910
Titzer Harry							62
Tawerty John S.							238
Hills Willis							273
Griffith David							937
Kenle Henry							436
Gray John W.							195
Grayman Joseph							980
Gray J. R.							175
Geating John							35
Gillen Benjamin							365
Goyer Andrew							650
Glover W. S.							
Gates Francis							636
Grigars John							66
Griffith John O.							300
Goldcamp T. H.						2	060
Glass Peter							46
Grasmur Henry							76
Giskeymer Beckard							423
Gilbroth James							100
Gross Ezra							30
Goyer Andrew							20
Starheart Sotleb						1	176
Galivan Patrick							516
Gilland Joseph						2	914
Gillen George							450
Grant Stephen							23

16 358

## Township Laurens County Ohio for the year 1864

Delinquencies of 1863	Total Due Dec. 1864	Remarks	Total Tax for 1864
	3 98		7 96
	46		92
	81		1 62
	1 49		2 98
	43		86
	1 34		2 68
	31		62
	2 80		5 60
	83		1 66
	4 36		8 72
	49		98
	5 97		11 94
	9 37		18 74
	64		1 28
	2 45		4 90
	2 81		5 62
	9 65		19 30
	4 49		8 98
	2 01		4 02
	10 09		20 18
	1 80		3 60
	36		72
	3 76		7 52
	6 70		13 40
	6 55		13 10
	68		1 36
	3 09		6 18
	21 22		42 44
	47		94
	78		1 56
	4 36		8 72
	1 03		2 06
	31		62
	21		42
	12 11		24 22
	5 31		10 62
	30 01		60 02
	4 64		9 28
	24		48

168 41

336 82



## Record Duplicate of Taxes Assessed in Elizabeth

Owners Names	R	S	S	Lot	Description Acres	Value
Hoffman Allen						1 585
Hartman Ford						404
Halliday John A.						287
Hash William						36
Haker Himan						882
Haltz Joseph						412
Hughes David						1 325
Haltz Michael						218
Humbert Nicholas						2 368
Henthorn Henry						225
Hicks Thomas						274
Harbald Henry						28
Hoskins John						1 949
Harrison F. M.						664
Hood James						188
Hampser George						40
Hunderdore William						105
Halong William						22
Haultett George						195
Hobstetter Adam						425
Harbalt Henry						48
Holsapple Leonard						49
Hossier Jesse						40
Harbaugh W.						650
Hughes E. S.						468
Hannon Jack						794
Hart William						53
Higgins John H.						160
Hamilton Publes & Baker						116 810
Iron Rail Road Co.						18 984
Johnson Samuel						572
Jones John						41
James Samuel						53

150 344

## Township Laurens County Ohio for the year 1864

Delinquent of 1863	Total Due Dec. 20 1864	Remarks	Total Tax for 1864
	16 33		32 66
	4 16		8 32
	2 93		4 86
	37		74
	9 08		18 16
	4 14		8 28
	13 65		27 30
	2 25		4 50
	24 39		48 78
	2 32		4 64
	2 82		5 64
	29		58
	20 07		40 14
	6 84		13 68
	1 94		3 88
	41		82
	1 08		2 16
	23		46
	2 01		4 02
	4 38		8 76
	49		98
	50		1 00
	41		82
	6 70		13 40
	4 82		9 64
	8 18		16 36
	55		1 10
	1 65		3 30
	1.203 14		2.406 28
	195 54		391 08
	5 90		11 80
	42		84
	55		1 10

1.548 54

3.097 08



Record Duplicate of Taxes Assessed in Elizabeth

Owners Names	D	T	S	Lot	Description	Acres	Value
Kinzer George						4	550
Kinzer Jacob							194
Kinzer John						4	92
Kinzer Andrew							22
Kington Patrick							233
Kyle John						1	124
Kern Philip							685
Kintner John							210
Knoppe Henry							210
Kalar A.L.							200
Krum John							19
Kelley M.D. & Co.						6	495
Kelley Lindsey							105
Kelley C.S.							915
Kelley A.D.						4	918
Kelley James							762
Lyons Isaac						1	503
Lynch Barney							155
Lewis David J.							169
Loder Michael							99
Loder Patrick							610
Long John							314
Lymis Oliver							900
Lytin Peter							
Lofer Ensch							100
Lynch Edward							20
Limon John							538
Lane Mary							94
Limon Jacob							75
Lanthorn Barney							20
Lanthorn Joseph							40

25	792
----	-----

Township. Lawrence County, Ohio for the year 1864

Delinquencies of 1863	Total Due Dec. 20, 1864	Remarks	Total Tax for 1864
	46 87		93 74
	2 00		4 00
	5 07		10 14
	23		46
	2 40		4 80
	11 58		23 16
	7 06		14 12
	2 16		4 32
	2 17		4 34
	2 06		4 12
	20		40
	66 90		133 80
	1 08		2 16
	7 85		15 70
	9 42		18 84
	50 66		101 32
	15 48		30 96
	1 60		3 20
	1 74		3 48
	1 02		2 04
6 77	13 05		19 33
	3 23		6 46
	9 27		18 54
	1 03		2 06
	21		42
	5 54		11 08
	97		1 94
	77		1 54
	21		42
	41		82

677	272	24
-----	-----	----

537	71
-----	----



## Record Duplicate of Taxes Assessed in Elizabeth

Owners Names	R	T	S	Lot	Description Acres	Value
Murphy John						135-
Murphy Ruby Y.						505-
Massey William						69
Mason Henry						29
Moss Jacob						303
Meyer Henry						653
Meyer Barney						52
Millhuff Jacob						576
Mountain William	2					123
Meyer Frank	1					712
Mousy Adam						121
Moury George						324
Mahlmaster Michael						65-
Micks Barney						20
Moore Ellen						158
Miller John						161
Massie J. A.						55
Moore Gilbert						181
Moury Jacob						925
Meyer Lewis	2					050
Minning Frederick	2					359
Meyer Jacob						25
Miller Henry						582
Mallory John						66
Means W. D.						365
Meyer John	2					295
Meyer Charles						641
Moury Christopher						216
Murphy Thomas J.						80
Massie Bogel D.						324
Martin William						21
Means Kyle & Co.	4					712
M. C. Bonnell Elijah						50
M. C. Intire Joseph						152
M. C. Kee Thomas						153
M. C. Latin William						12
M. C. Gowan Patrick						170
M. C. Binley Michael						25
M. C. Fann James						24
M. C. Kee Alexander						
						22 489

## Township Lawrence County Ohio for the year 1864.

Delinquencies of 1863	Total Due Dec. 20 1864	Remarks	Total Tax for 1864
	1 39		2 78
	5 20		10 40
	71		1 42
	30		60
	3 12		6 24
	6 73		13 46
	54		1 08
	5 93		11 86
	21 87		43 74
	17 63		35 26
	1 25		2 50
	3 34		6 68
	67		1 34
	21		42
	1 63		3 26
	1 66		3 32
	57		1 14
	1 86		3 72
	9 53		19 06
	21 12		42 24
	24 30		48 60
	26		52
	5 99		11 98
	68		1 36
	3 76		7 52
	23 64		47 28
	6 60		13 20
	2 19		4 38
	82		1 64
	3 34		6 68
	22		44
	48 53		97 06
	52		1 04
	1 57		3 14
	1 58		3 16
	12		24
	1 75		3 50
	26		52
	25		50
231	14		462 28



## Record Duplicate of Taxes in Elizabeth

Owners Names	R	I	S	Lot	Description Acres	Value
Newman Joseph						192
Norris George W.						31
Nolen Paul						62
Nott William						29
Nockington George						695
Norton Geo W.						200
Noble Moses						45
Otomeyer Frank						310
Orr John						6
O'Dogherty Patrick						288
Primm Thomas						360
Primm James						1 195
Pearson Henry						220
Perry David						192
Platt Isaac						66
Patrick G.						130
Pryor Terrey						249
Prince George						200
Pile Peter						472
Pickett Adam						1 770
Puls Charles						800
Pollack Samuel						368
Partlow Jackson						52
Pryer William						234
Porter George R.						915
Panlaka Leby						65
Patoff David						100
Publes Joseph S.						38 650
Publes John S.						116 100
Publes John S. (apt. for R.R. Hamilton)						13 000
Publes J. S. (Ex. " R.R. Hamilton)						49 793
Ritter Nicholas						255
Remey Thomas						460
Roach Mathew						1 000
Ralker Stephen						30
Riley Willis						400
Ritter T.						50
Russell Isaac						30
Rhodes John						145

229 162

## Township Laurence County Ohio for the year 1864

Delinquencies of 1863	Total Due Dec. 20, 1864	Remarks	Total Tax for 1864
	1 98		3 96
	32		64
	64		1 28
	30		60
	7 16		14 32
	2 06		4 12
	46		92
	3 19		6 38
	06		12
	2 97		5 94
	3 71		7 42
	12 31		24 62
	2 27		4 54
	1 98		3 96
	68		1 36
	1 34		2 68
	2 57		5 14
	2 06		4 12
	4 86		9 72
	18 23		36 46
	8 24		16 48
	3 79		7 58
	57		1 14
	2 41		4 82
	9 43		18 86
	67		1 34
	1 03		2 06
	3 98 10		7 96 20
	1 195 83		2 391 66
	133 90		267 80
	512 87		1 025 74
	2 63		5 26
	4 74		9 48
	10 30		20 60
	31		62
	4 12		8 24
	52		1 04
	31		62
	1 49		2 98

2 360 41

4 720 82



## Record Duplicate of Taxes Assessed in Elizabeth

Owners Names	R	T	S	Lot	Description	acres	Value
Reeves Samuel							25
Ross Samuel							50
Rogga H.							16
Robbin David							36
Rediker Christopher							863
Reese William							50
Rickey George							25
Sutton Samuel							460
Sanders Griffin							40
Stipliton William							64
Stephenson Henry							405
Stirces Frederick							27
Sackel August							24
Sweeney Hugh						1	326
Shaper Stephen							950
Stalkman Lewis							600
Shields James							142
Shields Michael							110
Sundeman William							502
Shannon Michael							25
Sanders Frederick							690
Spince Andrew							75
Seeling Henry							741
Smith John M.							25
Salliday Josephus D.							462
Smith Lewis							145
Songer Shelton							350
Spears Peter							393
Shuter Joseph							820
Shur Valentine							255
Spanders Thomas							774
Snare Philip							781
Sweeney Isabell							100
Sissar Thomas							70
Stelley R.							76
Songer George							590
Smith John							545
Smith William							14
Sullivan James						1	329
Stinderfack Henry							938
Summers W. D.							635
Silbaugh William							307
Simer John							290
Sucker Henry							236
Sanders Calvin							29
Songer James							750
Sanders Elisha							844
Smiley Hugh							141
						18	139

## Township Lawrence County Ohio for the Year 1864

Delinquencies of 1863	Total Due Dec. 20 1864	Remarks	Total Tax for 1864
	26		52
	52		104
	17		34
	31		62
	8 89		17 78
	52		104
	26		52
	4 74		9 48
	41		82
	66		132
	4 17		8 34
	28		56
	25		50
	13 66		27 32
	9 79		19 58
	6 18		12 36
	1 46		2 92
	1 13		2 26
	5 17		10 34
	26		52
	7 11		14 22
	77		154
	7 63		15 26
	26		52
	4 76		9 52
	1 49		2 98
	3 60		7 20
	4 05		8 10
	8 45		16 90
	2 62		5 24
	7 97		15 94
	8 04		16 08
	1 03		2 06
	72		144
	78		156
	6 08		12 16
	5 61		11 22
	14		28
	13 69		27 38
	9 66		19 32
	6 54		13 08
	3 16		6 32
	2 99		5 98
	2 43		4 86
	30		60
	7 73		15 46
	8 69		17 38
	1 45		2 90
	186 84		373 68



## Record Duplicate of Taxes in Elizabeth

Owners Names	R	T	S	Lot	Description Acres	Value
Thompson John A.						246
Tipton Calvin						104
Tobart John						427
Tulage John						60
Tabart Henry						21
Turvey Heath						122
Tules Frederick						15
Tompson Joseph						836
Thompson David S.						222
Thomas Nicholas						20
Troutman John						263
Unger Christ.						538
Vaughn John						1085
Willis William						711
Watson Thomas						280
Willis Pleasant						73
Wangler George						25
Widdley F.						32
Wangler Ambrose						217
Williams Thos. J.						65
Walburn Lisa						35
Walburn Jefferson						6
Winanda D. M.						10
Wagner Frederick						1618
Warkman J.						126
Wane Michael						25
Walfe John						387
Watters Squire						1410
Webb Thompson						25
Wearer Martin						115
Warch Martin						20
Waltin William						765
Wissell Elizabeth						468
Ward D. L.						65
Willis Andrew						28
Young Andrew						355
Young Benjamin						1226

12 046  
\$662 416

## Township Lawrence County, Ohio. for the Year 1864.

Relinquishers of 1863	Total Due Dec. 20. 1864	Remarks	Total Tax for 1864
	2 53		5 06
	1 07		2 14
	4 40		8 80
	62		1 24
	22		44
	1 26		2 52
	15		30
	8 61		17 22
	2 29		4 58
	21		42
	2 71		5 42
	5 54		11 08
	11 18		22 36
	7 32		14 64
	2 88		5 76
	75		1 50
	26		52
	33		66
	2 24		4 48
	67		1 34
	36		72
	06		12
	10		20
	16 67		33 34
	1 30		2 60
	26		52
	3 99		7 98
	14 52		29 04
	26		52
	1 18		2 36
	21		42
	7 88		15 76
	4 82		9 64
	67		1 34
	29		58
	3 66		7 32
	12 63		25 26

124 10

248 20



Record Duplicate of Taxes Assessed in Elizabeth

Owner's Name	R.	T.	S.	Lot	Description acres	Value
					32.665	242 096
						662 416
					\$804	512

Township, Lawrence County, Ohio for the year 1864

Delinquencies of 1863		Total Due Dec 20. 1864		Remarks	Total Tot for 1864	
1	47	150	41	Page 31	299	35
2	53	357	17	" 32	711	81
		426	83	" 33	853	66
1	17	388	61	" 34	776	05
		443	86	" 35	887	72
4	23	306	00	" 36	607	77
2	94	262	16	" 37	521	38
		171	08	" 38	342	16
		129	28	" 39	258	56
		826	38	" 40	1652	76
		981	96	" 41	1963	92
		168	41	" 42	336	82
		1548	54	" 43	3097	08
6	77	272	24	" 44	537	71
		231	64	" 45	462	28
		2360	41	" 46	4720	82
		186	84	" 47	373	68
		124	10	" 48	248	20
19	11	8335	92		818652	73



## Record Duplicate of Taxes Assessed in Fayette

Owners names	R	T	S	Lot	Description	acres	Value
Crawford Isaiah	17	2	1		pt. S.E. S.E.	84	476
Callier O.S.	17	2	1		N.W. Cor. S.E. S.E.	2	88
Tout Philip (Hrs)	17	2	1		N.E. N.E.	43	176
Sibson Lewis	17	2	1		E. 1/2. S.W.	86	528
Same	17	2	1		N.W. S.W.	43	220
Pemberton Joseph	17	2	1		S.W. N.E.	43	220
Same	17	2	1		S.W. S.E.	43	71
Russell Francis	17	2	1		S.E. N.E.	43	176
Same	17	2	1		S.W. S.W.	43	132
Sites C.W.	17	2	1		N.W. N.E.	43	132
Swan Gustavous	17	2	1		N.W. 1/4.	175	374
Same	17	2	1		N.W. S.E.	43	132
Tosdick Samuel	17	2	2		S.E. S.E.	43	264
Same	17	2	2		S. 1/2. S.W.	43	176
Kneel Thomas	17	2	2		N.E. N.W.	43	220
Kneel Elliot	17	2	2		N.W. S.W.	86	484
Same	17	2	2		S.E. N.W.	86	440
Moore Abram	17	2	2		N. 1/2. N.E.	22	77
Moore Miles	17	2	2		E. 1/2. N.E.	22	66
Same	17	2	2		N.E. pt. N.E. S.E.	86	352
Moore Robert	17	2	2		N.W. pt. N.E. S.E.	43	176
Same	17	2	2		N. 1/2. S.E.	43	115
Same	17	2	2		N.E. S.W.	86	154
Swan Gustavous	17	2	2		N. 1/2. N.W.	86	228
Brammer William	17	2	3		S.W. S.W.	43	96
Mare Amos	17	2	3		S.E. S.E.	43	96
Mare Austin	17	2	3		S.W. S.E.	44	97
Same	17	2	3		S.E. S.W.	43	97
Neal Robert	17	2	3		N. 1/2. Sec.	348	1060
Same	17	2	3		N. 1/2. S. 1/2.	174	389
Brammer William	17	2	10		N. 1/2. N.W.	86	440
Same	17	2	10		S.W. N.W.	43	330
Tosdick Samuel	17	2	10		E. 1/2. N.E.	86	242
Same	17	2	10		N.E. S.E.	43	132
Mare Amos L.	17	2	10		S.E. S.E.	43	132
Pemberton Searge B.	17	2	10		S.W. S.W.	43	190
Same	17	2	10		N.W. S.W.	43	189
Neil Robert	17	2	10		S.E. S.W.	43	154
Sutton Richard	17	2	10		S.E. N.W.	43	220
Same	17	2	10		N. 1/2. N.E.	86	220
Same	17	2	10		N.E. S.W.	43	242
Temple Francis	17	2	10		N.W. S.E.	43	113
Same	17	2	10		S.W. S.E.	43	264
						2763	10180

## Township Laurence County Ohio for the Year 1864

Delinquencies of 1863.	Total Due Dec. 20 1864	Remarks	Total Tax for 1864
	8 33		16 66
65	2 19		3 73
	3 08		6 16
	9 24		18 48
	3 85		7 70
	3 85		7 70
	1 24		2 48
	3 08		6 16
	2 31		4 62
	2 31		4 62
2 77	9 32		15 87
98	3 29		5 60
	4 62		9 24
	3 08		6 16
	3 85		7 70
	8 47		16 94
	7 70		15 40
	1 35		2 70
	1 16		2 32
	6 16		12 32
	3 08		6 16
	2 01		4 02
	2 70		5 40
1 69	5 68		9 67
	1 68		3 36
	1 68		3 36
	1 70		3 40
	1 70		3 40
	18 55		37 10
	6 81		13 62
	7 70		15 40
	5 78		11 56
	4 24		8 48
	2 31		4 62
	2 31		4 62
	3 33		6 66
	3 31		6 62
	2 70		5 40
	3 85		7 70
	3 85		7 70
	4 24		8 48
84	2 82		4 80
1 96	6 58		11 20
8 89	187 09		365 29



## Record Duplicate of Taxes assessed in Fayette

Owners Names	R	T	S	Lot	Description	Acres	Value
Tasdict Samuel	17	2	11		N. W. $\frac{1}{4}$	170	396
Same	17	2	11		E. $\frac{1}{2}$ . N. E.	85	198
Same	17	2	11		S. W. N. E.	43	99
Same	17	2	11		N. W. S. E.	44	117
Same	17	2	11		N. $\frac{1}{2}$ . S. W.	84	220
Hall Camillus	17	2	11		S. E. S. W.	43	220
Moore Nimrod	17	2	11		S. W. S. W.	43	176
Moore Lewis	17	2	11		S. W. S. E.	43	176
Oak Ridge F.C. Co.	17	2	11		N. W. N. E.	43	99
Wood John J.	17	2	11		E. $\frac{1}{2}$ . S. E.	86	484
Tasdict Samuel	17	2	12		N. $\frac{1}{2}$ . N. W. $\frac{1}{4}$ .	87	172
Same	17	2	12		N. E. N. W.	43	87
Keeney Joshua	17	2	12		pt. S. E. S. W. 2 c.		
Same	17	2	12		S. W. S. E. 45 c.	47	264
Keeney Henry	17	2	12		N. E. N. E.	43	88
Hite James B.	17	2	12		E. $\frac{1}{2}$ . S. E.	86	704
Same	17	2	12		S. $\frac{1}{2}$ . N. E.	86	346
Same	17	2	12		N. W. S. E.	43	88
Same	17	2	12		N. E. S. W.	43	66
Oak Ridge F.C. Co.	17	2	12		S. E. N. W.	43	87
Russell Francis	17	2	12		N. W. N. E.	44	132
Wood John J.	17	2	12		S. $\frac{1}{2}$ . S. W.	86	352
Same	17	2	12		N. W. S. W.	44	110
Black Jane	17	2	13		N. E. S. E.	43	132
Whisenand Eda	17	2	13		N. E. S. W.	43	220
Tasdict Samuel	17	2	13		N. $\frac{1}{2}$ . S. W.	88	223
Same	17	2	13		S. E. S. E.	44	124
Same	17	2	13		S. E. S. W.	44	124
Same	17	2	13		S. $\frac{1}{2}$ . N. W.	83	198
Hite James B.	17	2	13		N. W. N. E.	43	88
Keeney Joshua	17	2	13		N. E. N. W.	43	99
McBride Robert	17	2	13		S. W. S. E.	43	154
Oak Ridge F.C. Co.	17	2	13		N. W. N. W.	43	99
Parsons Dillard	17	2	13		N. W. S. E.	43	132
Ward Jessie	17	2	13		E. $\frac{1}{2}$ . N. E. (lease)	85	261
Hite J. B.	17	2	13		N. W. Cor.	1	3
Oak Ridge Turners Co.	17	2	13		S. W. N. E.	44	124

2.069 6 662

## Township Laurens County Ohio The year 1864

Delinquencies of 1863	Total due Dec. 20, 1864	Remarks	Total Tax for 1864
	6 93		13 86
	3 47		6 94
	1 73		3 46
	2 05		4 10
	3 85		7 70
	3 85		7 70
	3 08		6 16
	3 08		6 16
	1 73		3 46
	8 47		16 94
	3 01		6 02
	1 52		3 04
	4 62		9 24
	1 54		3 08
	12 32		24 64
	6 06		12 12
	1 54		3 08
	1 16		2 32
	1 52		3 04
	2 31		4 62
	6 16		12 32
	1 93		3 86
98	3 29		5 60
	3 85		7 70
	3 90		7 80
	2 17		4 34
	2 17		4 34
	3 47		6 94
	1 54		3 08
	1 73		3 46
	2 70		5 40
	1 73		3 46
	2 31		4 62
	4 57		9 14
	05		10
	2 17		4 34

98 117 58

234 18



## Record Duplicate of Taxes Assessed in Fayette

Owners Names	R	T	S	Lot	Description	Aeres	Value
Crauford Samuel	17	2	14		S.E. S.E.	43	88
Same	17	2	14		N.E. N.W.	43	132
Whizemall R. L. Jr.	17	2	14		N.E. S.E.	43	110
Fardick Samuel	17	2	14		E. 1/2. N.E.	84	220
Same	17	2	14		E. 1/2. S.W.	84	220
Same	17	2	14		N.W. N.E.	42	132
Same	17	2	14		S.W. S.E.	42	132
Green Nelson	17	2	14		N.W. S.E.	43	110
Same	17	2	14		S.E. N.W.	43	110
Same	17	2	14		S.W. N.E.	43	132
Gipson James	17	2	14		N.W. N.W.	43	88
Gipson John	17	2	14		S.W. N.W.	43	176
Kray Wilson	17	2	14		N. 1/2. S.W.	84	352
Barber Thomas	17	2	15		S.E. N.E.	43	220
Bowman Jacob J.	17	2	15		S.E. N.W.	43	113
Same	17	2	15		N.W. N.W.	44	114
Fardick Samuel	17	2	15		E. 1/2. S.E.	84	266
Moore Isaac 2nd	17	2	15		N. 1/2. N.E.	86	484
Moore Amos	17	2	15		N.E. N.E.	43	264
Moore Lewis	17	2	15		N. 1/2. S.W.	86	227
Moore Isaac	17	2	15		N.E. N.W.	43	114
Neil Robert	17	2	15		N.E. S.W.	43	113
Ryan Isaac M.	17	2	15		S.E. S.W.	44	114
Same	17	2	15		N. 1/2. S.E.	87	528
Prichard Thos.	17	2	15		S.W. N.W.	44	113
Adkins George	17	2	21		S.W. S.W.	43	114
Davidson Jonathan	17	2	21		S.E. S.W.	43	114
Edwards Chas. S.	17	2	21		N.E. S.E.	44	114
Hastings Alfred	17	2	21		N.W. N.W.	43	113
Nelson Israel	17	2	21		N.W. N.E.	43	113
Neal Robert	17	2	21		S. 1/2. N.W.	86	226
Same	17	2	21		S. 1/2. N.E.	86	226
Same	17	2	21		N.E. N.E.	43	113
Same	17	2	21		N.E. N.W.	43	118
Same	17	2	21		N. 1/2. S.E.	86	227
Reil Jonathan	17	2	21		N.E. S.W.	43	114
Sheppard Joseph	17	2	21		S.E. S.E.	42	114
Johnson Bellfield	17	2	21		N.W. S.W.	43	308

2.059

6 686

## Township, Lawrence County, Ohio for the year 1864

Delinquencies of 1863	Total Due Dec. 20 1864	Remarks	Total Tax for 1864
	1 54		3 08
	2 31		4 62
	1 93		3 86
	3 85		7 70
	3 85		7 70
	2 31		4 62
	2 31		4 62
	1 93		3 86
	1 93		3 86
	2 31		4 62
	1 54		3 08
	3 08		6 16
	6 16		12 32
	3 85		7 70
	1 98		3 96
	2 00		4 00
	4 66		9 32
	8 47		16 94
	4 62		9 24
	3 97		7 94
	2 00		4 00
	1 98		3 96
	2 00		4 00
	9 24		18 48
	1 98		3 96
	2 00		4 00
	2 00		4 00
	2 00		4 00
	1 98		3 96
	1 98		3 96
	3 96		7 92
	3 96		7 92
	1 98		3 96
	2 07		4 14
	3 97		7 94
	2 00		4 00
	2 00		4 00
	5 39		10 78

117 09

234 18



## Record Duplicate of Taxes Assessed in Fayette

Owners Names	R	T	S	Lot	Description	Acres	Value
Arthur Calib	17	2	22		Spt. S.W. S.E.	14	80
Edwards W <sup>m</sup>	17	2	22		pt. N.W. S.E.	21	97
Lynd James	17	2	22		N. 1/2. N.E.	86	396
Same	17	2	22		S. pt. N. E. N.E.	11	44
Same	17	2	22		S. E. N. E.	42	176
Same	17	2	22		N. pt. N. E. S.E.	10	43
Lynd John R.	17	2	22		N. pt. N. E. N. E.	31	176
Same	17	2	22		S. pt. N. E. S.E.	33	133
Moore Ensch	17	2	22		N. N. Cor. N. N. S.E.	1	5
Same	17	2	22		N. pt. S.W. S. E.	28	126
Same	17	2	22		pt. N. N. S. E.	20	96
Same	17	2	22		S. pt. N. E. S. N.	17	66
Moore Isaac	17	2	22		N. pt. N. E. S.W.	25	176
Moore Martin	17	2	22		S. N. N. N.	43	152
Same	17	2	22		N. N. S. N.	43	151
Moore Alfred	17	2	22		S. E. N. N.	43	132
Neil Robert	17	2	22		N. N. N. N.	43	151
Same	17	2	22		S. E. S. N.	43	132
Penn Charles & others	17	2	22		S. E. S. E.	43	132
Smith Sarah	17	2	22		N. E. N. N.	43	132
Sheppard Joseph	17	2	22		S. N. S. N.	43	152
Dillon Stephen	17	2	23		N. E. S. E.	43	132
Fosdick Samuel	17	2	23		N. E. N. E.	43	132
Hines Oliver P.	17	2	23		N. E. N. N.	43	124
Henry Samuel (Hrs)	17	2	23		N. pt. S. E. N. N.	16	71
Same	17	2	23		N. 1/2. N. N.	86	374
Langdon Isaac J.	17	2	23		S. E. N. E.	43	132
Same	17	2	23		N. N. N. E.	43	132
Same	17	2	23		N. E. pt. S. N. N. E.	21	83
Penn Chas. & others	17	2	23		S. N. 1/4.	172	616
Smith Ambrose	17	2	23		Cont. S. E. S. E.	39	240
Wilson Stephen	17	2	23		N. and S. E. S. E.	4	24
Same	17	2	23		S. N. S. E.	43	176
Wray Wilson	17	2	23		S. N. pt. S. N. N. E.	21	83
Same	17	2	23		S. N. S. E.	43	187
Same	17	2	23		E. pt. S. E. N. N.	26	132

1,369

5386

## Townships Laurence County Ohio for the year 1864

Delinquencies of 1863	Total Due Dec. 20, 1864	Remarks	Total Tot for 1864
	140		280
	170		340
	693		1386
	77		154
	308		616
	75		150
	308		616
	233		466
	09		18
	221		442
	168		336
	116		232
	308		616
	266		532
	264		528
	231		462
	264		528
	231		462
	231		462
	231		462
	266		532
195	426		657
	231		462
	217		434
	124		248
	655		1310
	231		462
	231		462
	145		290
	1078		2156
	420		840
	42		84
	308		616
	145		290
	327		654
	231		462

195

9621

19047



## Record Duplicate of Taxes Assessed in Fayette

Owners Names	R	T	S	Lot	Description	Acres	Value
Dillon Stephen	17	2	24		N. pt. S. W. $\frac{1}{4}$	100	616
Fasdieck Samuel	17	2	24		N. E. N. E.	42	132
Gibson Francis	17	2	24		S. E. S. E.	43	132
Howell John	17	2	24		N. W. S. E.	43	154
Lycan Peyton	17	2	24		S. E. pt. S. W. $\frac{1}{2}$	40	242
Same	17	2	24		S. W. S. E.	43	176
Langdon Isaac	17	2	24		S. W. N. W.	43	198
McBarkle Robert	17	2	24		N. $\frac{1}{2}$ N. E.	86	286
Same	17	2	24		E. $\frac{1}{2}$ N. W.	86	616
Same	17	1	24		N. pt. S. W. $\frac{1}{4}$	29	242
Same	17	2	24		S. E. N. E.	43	88
Same	17	2	24		N. W. N. W.	43	154
Wilson Stephen	17	2	24		N. E. S. E.	43	132
Crawford James (jr)	17	2	25		N. $\frac{1}{2}$ N. $\frac{1}{2}$ S. E.	43	264
Same	17	2	25		E. $\frac{1}{2}$ N. E.	87	374
Same	17	2	25		pt. S. W. N. E.	40	176
Same	17	2	25		N. $\frac{1}{2}$ N. E. S. W.	21	77
Crawford Geo. H.	17	2	25		S. $\frac{1}{2}$ S. E.	87	528
Same	17	2	25		S. $\frac{1}{2}$ N. $\frac{1}{2}$ S. E.	43	264
Same	17	2	25		S. $\frac{1}{2}$ N. E. S. W.	21	77
Goodall John	17	2	25		N. W. N. W.	43	212
Hall Camillus	17	2	25		S. E. pt. S. W. N. E.	3	18
Same	17	2	25		E. $\frac{1}{2}$ N. W.	80	418
Same	17	2	25		N. W. N. E.	40	190
Kouns Geo. H.	17	2	25		S. W. N. W.	43	220
Moore Clark	17	2	25		N. W. S. W.	40	88
Scoville Curtis	17	2	25		S. $\frac{1}{2}$ S. W.	86	176

1.361

6 250

## Township Laurens County, Ohio for the year 1864

Delinquencies of 1863	Total Due Dec 20 1864	Remarks	Total Tax for 1864
	10 78		21 56
	2 31		4 62
	2 31		4 62
1 14	3 84		6 54
	4 24		8 48
	3 08		6 16
	3 47		6 94
	5 01		10 02
	10 78		21 56
	4 24		8 48
	1 54		3 08
	2 70		5 40
	2 31		4 62
	4 62		9 24
	6 55		13 10
	3 08		6 16
	1 35		2 70
	9 24		18 48
	4 62		9 24
	1 35		2 70
	3 71		7 42
	32		64
	7 32		14 64
	3 33		6 66
	3 85		7 70
	1 54		3 08
	3 08		6 16

1 14

110 57

220 00



## Record Duplicate of Taxes assessed in Fayette

Owner's Name	R	T	S	Lot	Description Acres	Value
Boggs Anderson	17	2	26		S.W. S.E. 43	220
Crauford Samuel	17	2	26		N. 1/2 S.E. N.W. 22	88
Craddick Jonathan	17	2	26		S. 1/2 S.E. N.W. 22	88
Craddick & Linch	17	2	26		N.W. S.E. 43	88
Davidson Joseph	17	2	26		N. 1/2 S.W. 86	704
Same	17	2	26		S.E. S.W. 43	176
Dillon Stephen	17	2	26		N.W. pt. N.W. N.W. 1/2	9
Goodloe John	17	2	26		E. pt. N.E. N.E. 22	71
Harman Catherine	17	2	26		S.E. pt. S.W. N.W. 2	22
Hurt Adolphus	17	2	26		S.E. S.E. 43	396
Hovens Geo. W.	17	2	26		S.E. N.E. 43	176
Same	17	2	26		S.W. N.E. 43	220
King Henry	17	2	26		N.W. N.E. 43	154
Kenn Charles & others	17	2	26		S.E. pt. N. 1/2 N.W. 83	440
Ryan Isaac M.	17	2	26		N. pt. N.E. N.E. 23	88
Roberts Hartnell	17	2	26		N.E. S.W. 43	132
Rodgers George	17	2	26		N.E. S.E. 43	88
Roberts Charles	17	2	26		N.E. N.W. 43	176
Burch John	17	2	27		S.E. S.W. 43	154
Bryant Geo. W.	17	2	27		middle part N.E. pt. N.W. 25	140
Dennis Charles	17	2	27		N.E. pt. N.W. S.E. 10	56
Davidson Jas. W.	17	2	27		N.W. 1/4 175	462
Same	17	2	27		N. 1/2 S.W. 87	229
Same	17	2	27		N.W. pt. N.W. N.E. 6	27
Davidson Joseph	17	2	27		E. 1/2 S.E. 87	220
Freeman B. M.	17	2	27		S.W. pt. N.W. S.E. 8	46
Freeman Wm D.	17	2	27		S.W. S.E. 44	198
Johnson Benj.	17	2	27		S.W. N.E. 44	176
Same	17	2	27		S. & E. pt. N.W. N.E. 38	176
McKee William (gr)	17	2	27		S.W. S.W. 44	203
Penn Charles & others	17	2	27		E. 1/2 N.E. 87	572

1388 1/2 5 995

## Township Lawrence County Ohio for the year 1864

Delinquencies of 1863	Total Due Dec. 20, 1864	Remarks	Total Tax for 1864
	3 85		7 70
	1 54		3 08
	1 54		3 08
	1 54		3 08
	12 32		24 64
	3 08		6 16
	16		32
	1 24		2 48
	39		78
	6 93		13 86
	3 08		6 16
	3 85		7 70
	2 70		5 40
	7 70		15 40
	1 54		3 08
98	3 29		5 60
	1 54		3 08
1 31	4 39		7 47
	2 70		5 40
	2 45		4 90
	98		1 96
	8 09		16 18
	4 01		8 02
	47		94
	3 85		7 70
	81		1 62
	3 47		6 94
	3 08		6 16
	3 08		6 16
	3 55		7 10
	10 01		20 02

2 29 107 23

212 17



## Record Duplicate of Taxes assessed in Fayette

Owners Names	R	T	S	Lot	Description	acres	Value
Adkins George	17	2	28		N. W. N. W.	44	194
Same	17	2	28		pt. N. W. S. W.	17	155
Adkins William	17	2	28		S. W. N. W.	44	220
Same	17	2	28		S. W. pt. N. E. N. W.	14	44
Same	17	2	28		N. W. pt. S. E. N. W.	14	44
Ballard John	17	2	28		E. pt. N. 1/2 S. E.	22	88
Same	17	2	28		S. E. S. W.	44	176
Ballard Elisha	17	2	28		N. 1/2 N. E. N. W.	22	88
Davidson Jas. W.	17	2	28		S. E. S. E.	44	176
Davidson Jonathan	17	2	28		S. 1/2 N. E. S. W.	22	110
Edgell Alexander	17	2	28		E. 1/2 N. E.	88	396
Same	17	2	28		S. W. N. E.	44	176
Freeman Alfred	17	2	28		S. pt. N. 1/2 S. W.	70	637
Same	17	2	28		N. W. N. E.	44	264
Same	17	2	28		pt. E. 1/2 N. W.	10	44
Halt Claybourne	17	2	28		N. pt. N. 1/2 S. E.	66	264
Rickets John	17	2	28		S. 1/2 S. E. N. W.	22	88
Same	17	2	28		N. 1/2 N. E. S. W.	22	88
Reese William	17	2	28		S. W. S. E.	44	176
Andrew Ed.	17	2	33		N. W. N. E.	44	176
Ballard John	17	2	33		E. 1/2 N. W.	88	440
Same	17	2	33		N. E. pt. N. E. S. W.	19	132
Ballard A. J.	17	2	33		S. E. S. W.	44	506
Same	17	2	33		N. pt. N. E. S. W.	29	176
Bourman Samuel	17	2	33		S. E. S. E.	44	176
Crauford Samuel	17	2	33		S. W. S. E.	44	153
Davidson W. W.	17	2	33		S. W. Cor. N. W. N. W.	2	88
Ericks John A.	17	2	33		S. W. N. E.	44	440
Freeman Moses A.	17	2	33		E. 1/2 N. E.	88	528
Freeman Alfred	17	2	33		N. W. pt. N. W. N. W.	16	220
Freeman George	17	2	33		S. W. S. W.	46	704
Gibson George W.	17	2	33		S. E. pt. N. W. N. W.	26	210
Lambaugh Joseph (Hrs)	17	2	33		N. W. S. E.	44	242
M. S. Kee A. D. (Hrs)	17	2	33		N. E. S. E.	44	176
Witcher Harace	17	2	33		S. W. N. W.	44	220
Winters Isaac	17	2	33		N. W. S. W.	44	572

1.407 8587

## Township Laurell County Ohio for the year 1864

Delinquencies of 1863	Total Due Dec. 20 1864	Remarks	Total Tax for 1864
	3 40		6 80
	2 71		5 42
	3 85		7 70
	77		1 54
	77		1 54
	1 54		3 08
1 31	4 39		7 47
	1 54		3 08
	3 08		6 16
	1 53		3 86
	6 93		13 86
	3 08		6 16
	11 15		22 30
	4 62		9 24
	77		1 54
	4 62		9 24
	1 54		3 08
	1 54		3 08
	3 08		6 16
	3 08		6 16
	7 70		15 40
	2 31		4 62
	8 86		17 72
	3 08		6 16
	3 08		6 16
	2 68		5 36
	1 54		3 08
	7 70		15 40
	9 24		18 48
	3 85		7 70
	12 32		24 64
	3 68		7 36
	4 24		8 48
	3 08		6 16
	3 85		7 70
	10 01		20 02

1 31 151 61

301 91



## Record Duplicate of Taxes Assessed in Fayette

Owners Names	R	I	S	Lot	Description Acres	Value
Antkrim Samuel	17	2	34		S. W. $\frac{1}{4}$ .	176 462
Burch John	17	2	34		E. $\frac{1}{2}$ N. W. less 48	84 855
Same	17	2	34		N. pt. E. $\frac{1}{2}$ N. W.	4 25
Davidson Joseph	17	2	34		E. $\frac{1}{2}$ S. E.	88 264
Same	17	2	34		E. $\frac{1}{2}$ N. E.	88 264
Dillon Stephen	17	2	34		S. W. N. E.	44 220
Ferguson John	17	2	34		N. W. N. E.	44 242
Harlin David R.	17	2	34		N. W. S. E.	43 154
Harrison Thos W.	17	2	34		S. W. S. E.	43 176
M. S. Kee William (gr)	17	2	34		N. W. N. W.	44 308
Same					S. W. N. W.	44 88
Bryson Geo. W.	17	2	35		S. E. N. E.	47 352
Same	17	2	35		S. $\frac{1}{2}$ N. E. N. E.	20 198
Same	17	2	35		N. $\frac{1}{2}$ S. W. N. E.	24 154
Davidson Joseph	17	2	35		N. $\frac{1}{2}$ N. W.	87 691
Same	17	2	35		S. W. N. W.	43 229
Same	17	2	35		N. pt. N. $\frac{1}{2}$ N. W. S. W.	6 22
Same	17	2	35		E. pt. E. $\frac{1}{2}$ S. E. N. W.	1 22
Hurt Adolphus W.	17	2	35		N. $\frac{1}{2}$ N. E. N. E.	22 132
Johnson Abner	17	2	35		S. E. S. E. N. W.	1 22
Kelley John S (Hrs)	17	2	35		S. pt. N. $\frac{1}{2}$ N. W. S. W.	13 88
Kouns G. W.	17	2	35		E. $\frac{1}{2}$ S. E.	88 388
Miles Evan	17	2	35		N. $\frac{1}{2}$ N. W. N. E.	22 198
Payne Mericus	17	2	35		N. E. $\frac{1}{2}$ N. W. N. E.	4 36
Trayman Simon & Co.	17	2	35		N. $\frac{1}{2}$ S. E.	87 383
Same	17	2	35		E. $\frac{1}{2}$ S. W.	87 352
Same	17	2	35		S. W. S. W.	44 176
Same	17	2	35		E. $\frac{1}{2}$ N. W. S. W.	24 71
Same	17	2	35		N. W. pt. S. E. N. W.	40 176
Same	17	2	35		S. $\frac{1}{2}$ S. W. N. E.	20 71
Winn Geo. W.	17	2	35		N. E. $\frac{1}{2}$ N. W. N. E.	18 162
Crawford James	17	2	36		E. $\frac{1}{2}$ S. E.	87 3 168
Same	17	2	36		S. E. N. E.	44 154
Same	17	2	36		N. W. N. E.	43 132
Crawford Samuel	17	2	36		S. E. N. W.	43 198
Drury Charles	17	2	36		N. $\frac{1}{2}$ N. W.	87 440
Kouns Geo. W.	17	2	36		S. W. N. E.	44 176
Scovell Curtis	17	2	36		N. E. N. E.	44 176
Tombs Simon	17	2	36		N. E. $\frac{1}{2}$ S. E.	81 1 584
Same	17	2	36		N. E. N. W.	44 132
						1.917 13 141

## Township. Lawrence County Ohio for the year 1864

Delinquencies of 1863.	Total Due Dec. 20, 1864	Remarks	Total Tax for 1864
	8 09		16 18
	14 96		29 92
	44		88
	4 62		9 24
	4 62		9 24
	3 85		7 70
1 80	6 04		10 28
	2 70		5 40
	3 08		6 16
	5 39		10 78
	1 54		3 08
	6 16		12 32
	3 47		6 94
	2 70		5 40
	12 09		24 18
	4 01		8 02
	39		78
	39		78
	2 31		4 62
	39		78
	1 54		3 08
	6 79		13 58
	3 47		6 94
	63		1 26
	6 70		13 40
	6 16		12 32
	3 08		6 16
	1 24		2 48
	3 08		6 16
	1 24		2 48
1 20	4 04		6 88
	55 44		110 88
	2 70		5 40
	2 31		4 62
	3 47		6 94
	7 70		15 40
	3 08		6 16
	3 08		6 16
	27 72		55 44
	2 31		4 62
3 00	233 02		463 04



## Record Duplicate of Taxes Assessed in Fayette

Owners Names	R	T	S	Lot	Description acres	Value
Crauford Samuel	17	2	1.36		Whole (2 pt)	35 704
Same	17	2	1.36		"	35 1060
Same	17	2	1.36		"	15 792
Crauford James	17	2	1.36		"	35 1408
Campbell Thos	17	2	1.36		"	35 990
Drury William	17	2	1.36		"	35 1870
Same	17	2	1.36		"	35 704
Drury Lawson	17	2	1.36		"	35 694
Houns G. W.	17	2	1.36		W. pt.	53 2 112
Same	17	2	1.36		Whole	35 704
Houns Catherine	17	2	1		S.E. Co. W. pt.	6 300
Burton Stephen	17	2	2		E. pt. W. 1/2.	149 2 140
Carte John	17	2	2		pt. E. pt. W. pt.	1/2 352
Davidson James	17	2	2		W. pt. W. pt.	111 3 679
Same	17	2	2		E. pt. W. pt.	70 1 056
Hall Camillus	17	2	2		W. pt. E. pt. W. 1/2	6 264
Trayman Simon & Co.	17	2	2		E. pt.	155 4 576
Wilson Stephen	17	2	2		S. W. pt. E. pt.	7 247
Same	17	2	2		S. W. pt. E. pt.	6 572
Antbrum Samuel	17	1	3.7		W. pt. W. pt.	318 3 186
Bremer Wm J.	17	1	3.7		E. pt. W. pt.	109 4 884
Campbell William	17	1	3		pt mid	29 1 276
Campbell Hall C.	17	1	3		W. pt. E. pt.	67 1 540
Same	17	1	3		E. pt. E. pt.	86 2 288
Same	17	1	3		pt. mid.	82 1 804
Davidson Joseph	17	1	3		W. E. Car.	2 9

1.55 1/2

39 211

## Township Laurence County Ohio for the year 1864

Delinquencies of 1863	Total Due Dec. 20. 1864	Remarks	Total Tax for 1864
	12 32		24 64
	18 55		37 10
	13 86		27 72
	24 64		49 28
	17 33		34 66
	32 73		65 46
	12 32		24 64
	12 15		24 30
	36 96		73 92
	12 32		24 64
	5 25		10 50
	37 45		74 90
	6 16		12 32
	64 38		128 76
	18 48		36 96
	4 62		9 24
	80 08		160 16
	4 32		8 64
	10 01		20 02
	55 76		111 52
	85 47		170 94
	22 13		44 26
	26 95		53 90
	40 04		80 08
	31 57		63 14
	16		32

686 01

1.372 02



## Record Duplicate of Taxes Assessed in Fayette

Owners Names	R	T	S	Lot	Description	acres	Value.
Ash Frederick	17	1	4	1	Whole	1	220
Anderson Geo.	17	1	6	9	"	1/2	14
Anderson Geo. W.	17	1	4.6	10	S. W. pt.	1/2	15
Bryson Ham.	17	1	4	4	Whole	1	352
Bowman Jacob	17	1	4	15	"	100	704
Bellamy Hephiah	17	1	4	17	"	1	176
Brubaker David	17	1	4	2	"	112	1584
Boney Alice	17	1	4.6	8	"	25	264
Davidson James	17	1	4.6	14	N. W. Cor.	10	100
Ferguson John	17	1	4.6	3	Whole	120	2640
Same	17	1	4.6	4	"	30	800
Hoard Charles B.	17	1	4.6	14	pt. S. E. pt.	3	22
Miller Charles	17	1	4.6	11	Whole	6 1/2	176
Snell Albert	17	1	4.6	10	Whole (less 3a)	12	337
Same	17	1	4.6	12	"	6	88
Thayer Eli	17	1	4.6	14	S. E. pt. (less 3a)	37	406
Thomas Thistle W.	17	1	4.6	5	Whole	50	440
Winters Henry	17	1	4	13	"	50	352
Winters Isaac	17	1	4	6	"	57	902
Andrews Ed.	17	1	5	6	Whole	1/4	176
Barber C. H.	17	1	5	15	"	1/2	318
Davidson W. W.	17	1	5	8	"	100	4224
Davidson Jos. W.	17	1	5	9	"	77	3080
Same	17	1	5	12	"	1/2	36
Dillon Stephen	17	1	5	4	"	1/4	396
Enick William	17	1	5	14	"	1/4	176
Crauford Samuel	17	1	5	3	"	1/2	176
McClure William	17	1	5	11	"	57	1628
Same	17	1	5	10	"	1/2	264
McCree William	17	1	5	7	"	19	704
McCree Joseph	17	1	5	5	"	1/4	352
Same	17	1	5	1	"	1/4	88
Stanley John	17	1	5	13	"	1	88

8.75 21 288  
16.760 \$123 386

## Township Laurens County, Ohio for the year 1864

Delinquencies of 1863	Total Due Dec. 20 1864	Remarks	Total Tax for 1864
	3 85		7 70
	25		50
	26		52
	6 16		12 32
	12 32		24 64
	3 08		6 16
	27 72		55 44
	4 62		9 24
	1 75		3 50
	46 20		92 40
	14 00		28 00
	39		78
	3 08		6 16
	5 90		11 80
	1 54		3 08
	7 11		14 22
	7 70		15 40
	6 16		12 32
	15 79		31 58
	3 08		6 16
	5 39		10 78
	73 92		147 84
	53 90		107 80
	63		1 26
5 87	12 80		19 73
	3 08		6 16
	3 08		6 16
	28 49		56 98
	4 62		9 24
	12 32		24 64
	6 16		12 32
	1 54		3 08
	1 54		3 08

5 87 378 43

7 50 99



Record Duplicate of Taxes assessed in Fayette

Burlington Town Lots		Dr.	T.	S.	Lot	Description	Acres	Value
Ball	Lidia				82	Whole		132
Bryan	John (Mrs)				6	"		220
	Same				7	"		44
Bryan	John W.				92	"		36
Bryan	W. H.				22	"		22
	Same				24	"		22
Caspleman	W. H.				17	"		66
	Same				18	"		220
	Same				21	"		44
	Same				23	"		31
Dillon	Stephen				72	"		36
Curtis	Mary E.				51	Whole		176
Crumblish	Margaret				104	"		9
	Same				105	"		9
	Same				106	"		9
	Same				107	"		9
	Same				108	"		9
	Same				109	"		6
Davidson	Jas. D.				60	"		40
	Same				52	"		44
Davidson	Joseph				4	"		50
	Same				5	"		220
	Same				11	"		22
	Same				131	"		9
Drury	Jas. H.				48	Whole		352
	Same				50	"		396
	Same				94	"		44
	Same				95	"		44
	Same				96	"		44
	Same				97	"		44
	Same				98	"		44
	Same				99	"		44
	Same				100	"		44
	Same				101	"		44
	Same				102	"		44
	Same				103	"		44
Beam	George				89			44
	Same				91			36
	Same				93			176
Dillon	Elihu				27	Whole		154
	Same				25	"		31

Townships Lawrence County Ohio for the year 1864

Delinquencies of 1863	Total Due Dec 20 1864	Remarks	Total Tax for 1864
	2 31		4 62
	3 85		7 70
	77		1 54
	63		1 26
33	72		1 11
33	72		1 11
	1 16		2 32
	3 85		7 70
	77		1 54
	54		1 08
	63		1 26
	2 98		5 96
	16		32
	16		32
	16		32
	16		32
	16		32
	11		22
	1 93		3 86
	77		1 54
	88		1 76
	3 85		7 70
	39		78
	16		32
	6 16		12 32
	6 93		13 86
	77		1 54
	77		1 54
	77		1 54
	77		1 54
	77		1 54
	77		1 54
	77		1 54
	77		1 54
	77		1 54
	63		1 26
	3 08		6 16
	2 70		5 40
	54		1 08



## Record duplicate of Taxes assessed in Burlington Township

Owner's Name	Burlington Town Lots	R	T	S	Lot	Description	Acres	Value
Dillon John					49	Whole		258
Same					53	"		44
Same					54	"		88
Same					61	1/2		22
Same					62	Whole		196
Same					63	1/2		8
Same					64	Whole		31
Same					66	"		36
Same					70	"		36
Same					74	"		22
Same					140	"		18
Same					142	"		18
Same					144	"		18
Same					146	"		22
Griffon Sarah					40	Whole		154
Gray Jane					127	"		97
Same					129	"		88
Hall Camillus					1	"		440
Same					2	"		220
Same					3	"		110
Same					55	"		36
Same					121	"		36
Same					123	"		36
Same					125	"		176
Same					130	"		64
Same					132	"		176
Hall & Bryan					29	Whole		176
Same					31	"		36
Same					33	"		66
Hiler Sarah					84	"		220
Kyle William Mrs					42	Whole		27
Same					43	"		18
Same					110	"		18
Same					111	"		18
Same					112	"		18
Same					113	"		18
Same					114	"		18
Kyle William					115	Whole		18
Same					116	"		18
Same					117	"		18
Same					118	"		18
Same					119	"		18
Kouns George W.					44	"		88
Same					45	1/2		572
Same					47	Whole		27
Same					30	"		27
Same					32	"		27
Same					34	"		27
								3 900

## Township Lawrence County Ohio for the year 1864

Assessments of 1863	Total Due Dec. 20 1864	Remarks	Total Tax for 1864
	4 52		9 04
	77		1 54
	1 54		3 08
	39		78
	3 43		6 86
	14		28
	54		1 08
	63		1 26
	63		1 26
	39		78
	32		64
	32		64
	32		64
	39		78
	2 70		5 40
	1 70		3 40
	1 54		3 08
	7 70		15 40
	3 85		7 70
	1 93		3 86
	63		1 26
	63		1 26
	63		1 26
	3 08		6 16
	1 12		2 24
	3 08		6 16
	3 08		6 16
	63		1 26
	1 16		2 32
	3 85		7 70
	47		94
	32		64
	32		64
	32		64
	32		64
	32		64
	32		64
	32		64
	32		64
	32		64
	1 54		3 08
	10 01		20 02
	47		94
	47		94
	47		94
	68 27		136 54



## Record Duplicate of Taxes assessed in Burlington Fayette

Owners Burlington	Names Town Lots	R	T	S	Lot	Description	Acres	Value
Koons	Catherine				56	Whole		132
Kelvey	John S. (Hrs)				75	"		154
	Same				76	"		36
Kilbourn	Roswell				88	"		116
Myres	Christiana				14	Whole		22
	Same				15	"		22
	Same				16	"		22
M. C. Clure	Elizabeth				9	"		132
	Same				10	"		22
M. C. Clure	James				68	"		27
	Same				67	"		264
Male	Ellis C.				61	S. pt.		124
	Same				63	S. pt.		124
	Same				65	Whole		44
Male	Ellis C.				69	Part		36
	Same				71	Whole		176
Nixon	W. M. (Hrs)				58	"		27
Noble	J. M.				77	"		27
	Same				78	"		154
	Same				79	"		27
	Same				80	"		154
Osner	Adolph				37	"		176
	Same				39	"		132
Queen	Cornelia				8	"		88
Pigman	James				86	Whole		110
	Same				134	"		27
	Same				136	"		22
	Same				138	"		18
Russell	L. D.				133	"		110
Shute	James S.				36	Whole		36
	Same				38	"		36
	Same				44	"		44
	Same				45	S. pt.		440
Thomas	Thistle W.				73	Whole		132
Thomas	Ann.				81	"		110
Wilson	Jane				19	Whole		22
	Same				20	"		22
	Same				26	"		22
	Same				28	"		22
	Same				57	"		176
	Same				90	"		44

3 587

## Township Laurens County Ohio for the year 1864

Delinquencies of 1863	Total Due Dec 20 1864	Remarks	Total Tax for 1864
	2 31		4 62
	2 70		5 40
	63		1 26
	2 03		4 06
	39		78
	39		78
	39		78
	2 31		4 62
	39		78
	47		94
	4 62		9 24
	2 17		4 34
	2 17		4 34
	77		1 54
	63		1 26
	3 08		6 16
	47		94
	47		94
	2 70		5 40
	47		94
	2 70		5 40
	3 08		6 16
	2 31		4 62
	1 54		3 08
	1 93		3 86
	47		94
	39		78
	32		64
	1 93		3 86
	63		1 26
	63		1 26
	7 70		15 40
	2 31		4 62
	1 93		3 86
	39		78
	39		78
	39		78
	39		78
	3 08		6 16
	77		1 54

62 84

125 68



Record Duplicate of Taxes Assessed in Burlington Fayette

[illegible]

South Point Town Lots.

Davidson W. W.	1	Whole	88
Same	2	"	18
Same	3	"	18
Same	4	"	18
Same	5	"	18
Same	8	"	18
Same	9	"	18
Same	10	"	18
Same	11	"	18
Same	12	"	18
Same	13	"	88
Same	14	"	22
Same	15	"	22
Same	17	"	22
Same	20	"	22
Same	21	"	22
Same	22	"	23
Same	23	"	23
Same	28	"	22
Same	29	"	22
Same	32	"	31
Same	33	"	31
Same	34	"	31
Same	35	"	31
Same	37	"	36
Same	38	"	36
Same	39	"	36
Same	40	"	36
Same	41	"	36
Same	42	"	36
Same	43	"	36

2	347
---	-----

Township. Laurence County. Ohio for the year 1864

Reinsurances of 1863	Total Due Dec. 20, 1864	Remarks	Total Lat for 1864
	8 47		16 94
	25		50
	25		50
	25		50
	39		78
	39		78
	2 31		4 62
	10 01		20 02
	93		1 86
	93		1 86
	93		1 86
	1 54		3 08
	32		64
	32		64
	32		64
	32		64
	32		64
	32		64
	32		64
	32		64
	32		64
	1 54		3 08
	39		78
	39		78
	39		78
	39		78
	39		78
	40		80
	40		80
	39		78
	39		78
	54		1 08
	54		1 08
	54		1 08
	54		1 08
	63		1 26
	63		1 26
	63		1 26
	63		1 26
	63		1 26
	63		1 26
	63		1 26
	41 17		82 34



## Record Duplicate of Taxes Assessed in South Paint Fayette

Owner's Name	South Paint Town Lots	R	T	S	Lot	Description	Acres	Value
Davidson W. W.					44	Whale		36
Same					45	"		36
Same					47	"		36
Same					48	"		36
Same					50	"		36
Same					52	"		36
Same					53	"		36
Same					54	"		176
Davidson James					27	Whale		110
Same					31	W. W. Pt.		176
Same					16	Whale		22
Davidson Joseph W.					46	"		528
Gallier Samuel					25	"		44
Hall Camillus					6	"		176
Same					7	"		308
Langdon Elijah J.					31	E. pt.		176
Langdon Elisha					51	Whale		446
Sheppard Joseph					19	"		22
Same					24	"		88
Soupirne Alphonso					26	"		22
Same					36	"		440
White Vinton					18	"		440
Davidson Joseph					30	Whale		122
Same					49	"		36

3 584

816 602

## Township Laurence County Ohio for the year 1864

Delinquencies of 1863	Total Due Dec. 20 1864	Remarks	Total Tax for 1864
	63		1 26
	63		1 26
	63		1 26
	63		1 26
	63		1 26
	63		1 26
	63		1 26
	3 08		6 16
	1 93		3 86
	3 08		6 16
	39		78
	9 24		18 48
	77		1 54
	3 08		6 16
	5 39		10 78
	3 08		6 16
	7 81		15 62
	39		78
	1 54		3 08
	39		78
	7 70		15 40
	7 70		15 40
	2 14		4 28
	63		1 26

62 75

125 50



## Record Duplicate of Taxes Assessed in Fayette

Owners Names	R	T	S	Lot	Description	Acre	Value
Ankrum David							5 10
Anderson Edward							70
Anderson George b.							113
Arthur Preston							22
Adkins William							282
Adkins George							50
Austin Calvin							35
Adams William							75
Arthur Med.							115
Andrews Lee							472
Ankrum William							126
Ankrum John							190
Ankrum Samuel							770
Ankrum James							437
Albert J. D.							225
Alexander James						1	055
Burch John							356
Bowman Jacob							226
Bowman Samuel							355
Brubaker Joseph							158
Buraender Jacob							99
Bellomy Thomas							80
Ballard Elisha							74
Brammer William							332
Barber Thomas							199
Bryant Geo. W.							156
Bryant George W.							10
Banks Samuel							106
Bryson G. H.							101
Ballard John						2	786
Brubaker H.							98
Barber G. H.							496
Ballard A. J.							88
Bryant James							5
Bailey Andy.							143
Bailey Lew.							30
Burton Stephen							371
Bryson G. W.							907
Brubaker John							130

11 853

## Township. Lawrence County. Ohio for the year 1864

Delinquencies of 1863	Total Due Dec 20 1864	Remarks	Total Tax for 1864
	8 93		17 86
	1 23		2 46
	1 98		3 96
	39		78
	4 94		9 88
	88		1 76
	61		1 22
	1 31		2 62
	2 01		4 02
	8 26		16 52
	2 21		4 42
	3 33		6 66
	13 48		26 96
	7 65		15 30
	3 94		7 88
	18 46		36 92
	6 23		12 46
	3 96		7 92
	6 21		12 42
	2 77		5 54
	1 73		3 46
	1 40		2 80
	1 30		2 60
	5 81		11 62
	3 48		6 96
	2 73		5 46
	18		36
	1 80		3 60
	1 77		3 54
	48 76		97 52
	1 72		3 44
	8 68		17 36
	1 54		3 08
	09		18
	2 50		5 00
	53		1 06
	6 49		12 98
	15 87		31 74
	2 28		4 56

207 44

414 88



## Record Duplicate of Taxes Assessed in Fayette

Owners Names	R	T	S	Lot	Description	acres	Value
Campbell Hall b.						1	837
Crauford Samuel						1	025
Cradiet Mary							55
Cradiet Jonathan							87
Christian H. b.						1	84
Collier D. S.							175
Caspleman W.							90
Campbell Jas. b.						3	65
Campbell Thos. b.							489
Crow John							87
Crauford Sarah							41
Crauford Geo. K.							250
Carter John							153
Cooper Robert							72
Crauford James							589
Collier John							85
Drury William							170
Dillon John W.							419
Drury James H.						6	330
Davidson Joseph						1	035
Davidson Joseph Jr.							63
Davidson Henry							268
Davidson Isaac W.							466
Dillon John						1	040
Davidson Joseph						1	821
Davidson James						3	374
Davidson James H.							400
Davidson James D.							45
Dodd John J.							70
Elyick John							29
Elkins Milton							176
Enick John A.							158
Enick Adam							30
Enick John							20

21 490

## Township Laurence County Ohio for the Year 1864

Delinquencies of 1863	Total Due Dec. 20/1864	Remarks	Total Tax for 1864
	32 15		64 30
	17 94		35 88
	96		1 92
	1 52		3 04
	3 22		6 44
	3 06		6 12
	1 58		3 16
	6 39		12 78
	8 56		17 12
	1 52		3 04
	72		1 44
	4 38		8 76
	2 68		5 36
	1 26		2 52
	10 31		20 62
	1 49		2 98
	2 98		5 96
	7 33		14 66
	110 78		221 56
	18 11		36 22
	1 01		2 02
	4 69		9 38
	8 16		16 32
	18 20		36 40
	31 87		63 74
	59 05		118 10
	7 06		14 12
	79		1 58
	1 23		2 46
	51		1 02
	3 08		6 16
	2 77		5 54
	53		1 06
	35		70

376 24

752 48



## Record Duplicate of Taxes assessed in Fayette

Owners	Names R T S	Lot	Description	Acres	Value
Tulberton Cal.					154
Freeman William					209
Freeman D. P.					115
Freeman George					354
Freeman James					101
Fry Thomas W.					180
Ferguson John				1	803
Frete George					62
Gallagher Samuel					350
Goadloe John					54
Garnes Henry					146
Greene Nelson					127
Guthrie & Sims				1	075
Gibson Lewis					190
Gibson John					195
Gastin Jesse W.					141
Gordon John					253
Gallagher J. B.				1	345
Harris Melloy					42
Halley Leonard					70
Haren Henderson					37
Harlis Silas					127
Harrison S.					32
Howell John					259
Howell Elizabeth					583
Holderby Absalam					145
Hussey John					43
Harlin David R.					210
Hatfield James				1	325
Halt Claybourn					37
Hull Isom					265
Hurt William L.					60
Hip Jesse					96
Hussey Isaac					100
Hurt Adolphus W.					407
Hall Camillus				8	620
Irley Eda					135

19 445

## Township Laurens County Ohio for the year 1864

Delinquencies of 1863	Total Due Dec 20, 1864	Remarks	Total Tot for 1864
	2 70		5 40
	3 66		7 32
	2 01		4 02
	6 20		12 40
	1 77		3 54
	3 15		6 30
	31 55		63 10
	1 09		2 18
	6 13		12 26
	95		1 90
	2 56		5 12
	2 22		4 44
	18 81		37 62
	3 33		6 66
	3 38		6 76
	2 47		4 94
	4 43		8 86
	23 54		47 08
	74		1 48
	1 23		2 46
	65		1 30
	2 22		4 44
	56		1 12
	4 53		9 06
	10 20		20 40
	2 54		5 08
	75		1 50
	3 68		7 36
	23 19		46 38
	65		1 30
	4 64		9 28
	1 05		2 10
	1 68		3 36
	1 75		3 50
	7 12		14 24
	150 85		301 70
	—		—

340 34

680 68



Recard Duplicate of Taxes Assessed in Fayette

Owners Name	R	J	S	Lot	Description	Acres	Value
Johnson Belfield							2 18
Johnson W. C.							5 10
Jackson William							5 8
Jones John							10 4
James Lawrence							2 66
James Albert							1 20
King Henry							13
Koons Catherine							6 00
Keeney J.							1 54
Kite L.							2 35
Kite Joshua							1 50
Kite James B.						1	0 11
Kite Henry							1 52
Killgore John							23
Kneel Elliott							4 44
Killbourn Ros.							15
Lynd John P.							76
Langley Mathew							1 25
Langdon W. C.						1	3 15
Langdon E. J.							65
Lynd Wm R.							1 07
Lynd James							4 82
Langdon J. J.							6 71

Township Laurence County Ohio for the Year 1864

Deficiencies of 1863	Total Due Dec. 20 1864	Remarks	Total Tax for 1864
	3 82		7 64
	8 93		17 86
	1 02		2 04
	1 82		3 64
	4 66		9 32
	2 10		4 20
	23		46
	10 50		21 00
	2 70		5 40
	4 11		8 22
	2 63		5 26
	17 69		35 38
	2 66		5 32
	40		80
	7 77		15 54
	26		52
	1 33		2 66
	2 19		4 38
	23 01		46 02
	1 14		2 28
	1 87		3 74
	8 44		16 88
	11 74		23 48



## Record Duplicate of Taxes assessed in Fayette

Owners Names	R	T	S	Lot	Description	Acres	Value
Myers John							30
Moore Daniel						1	723
Moore Enoch							477
Miller Evan							64
Marrison John							80
Martin William							144
Meers R. L.						1	065
Moore Amos							487
Moore Nimrod							34
Moore Amos							105
Moore Lewis							140
Moore Wesley							31
Marrison Samuel							20
Marrison William							103
Moore Miles							213
Moore Robert							718
Moore Alfred							26
Moore Isaac							40
Moore Abraham							599
Mall Elisha							79
Moore Lewis							150
Moore Isaac							375
Mall Isaac P.							29
Martin Silvester							126
M. S. Douel Thomas							77
M. C. Kee Mariah							92
M. C. Leure William							757
M. C. Kee Jas.							88
M. C. Kee William							98
Orsen Orville							100
Penn Charles							202
Pemberton William							103
Patterson Berry							107
Pemberton Moses							242
Pemberton George S.							175
Pemberton Joseph							289
Parsons G. P.							120
Penn David							25
Parsons W.							136
Phelps L. H.							480
Pigman James							488
							10 431

## Townships. Lawrence County, Ohio. for the year 1864

Delinquencies of 1863	Total Due Dec. 20 1864	Remarks	Total Tax for 1864
	53		1 06
	30 15		60 30
	8 35		16 70
	1 12		2 24
	1 40		2 80
	2 52		5 04
	18 64		37 28
	8 52		17 04
	60		1 20
	1 84		3 68
	2 45		4 90
	54		1 08
	35		70
	1 80		3 60
	3 73		7 46
	12 50		25 00
	45		90
	70		1 40
	10 48		20 96
	1 38		2 76
	2 63		5 26
	6 56		3 12
	51		1 02
	2 21		4 42
	1 35		2 70
	1 61		3 22
	13 14		26 28
	1 54		3 08
	1 72		3 44
	1 75		3 50
	3 54		7 08
	1 80		3 60
	1 87		3 74
	4 24		8 48
	3 06		6 12
	5 06		10 12
	2 10		4 20
	44		88
	2 38		4 76
	8 40		16 80
	8 54		17 08
			365 00
182 50			



## Record Duplicate of Taxes assessed in Fayette

Owners Names	R	T	S	Lot	Description	Acres	Value
Rodgers Geo. H.							268
Raney William							185
Roberts Susan							5
Raney J. R.							143
Roman Jeremiah							140
Roman Alexander							211
Ryan Isaac M.							990
Reed Nancy							96
Rumson Moses							100
Richardson James							150
Shute James S.						1	290
Simpkins John							10
Smith Elias							121
Sutton R.							773
Stanley John							53
Shepherd Joseph						3	460
Self Thomas							30
Spurlack Elias							70
Snider Elijah							98
Setts Andrew							81
Silvertham Phoebe							24
Silvertham Jackson							95
Silvertham Isaac							213
Stanley Robert							45
Stephenson George						6	000
Sumpter Simeon							570
Shelton William							111
Stonebraker William							50
Smith Nancy							184
Smith Ambrose							202
Shartrige Andrew							178
Smith Benjamin							85
Soupean Alphonso							181
Snell Albert							628
Slitt David						1	028
Soupean + Davidson						2	090

19 964

## Township Laurence County, Ohio for the year 1864

Delinquencies of 1863	Total Due Dec 20 1864	Remarks	Total Tax for 1864
	4 69		9 38
	3 24		6 48
	09		18
	2 50		5 00
	2 45		4 90
	3 69		7 38
	17 33		34 66
	1 68		3 36
	1 75		3 50
	2 63		5 26
	22 58		45 16
	18		36
	2 12		4 24
	13 53		27 06
	93		1 86
	60 55		121 10
	53		1 06
	1 23		2 46
	1 72		3 44
	1 42		2 84
	42		84
	1 66		3 32
	3 73		7 46
	79		1 58
	105 00		210 00
	9 98		19 96
	1 94		3 88
	88		1 76
	3 22		6 44
	3 54		7 08
	3 12		6 24
	1 49		2 98
	3 17		6 34
	36 58		73 16
	10 99		21 98
	17 99		35 98

349 34

698 68



## Record Duplicate of Taxes assessed in Fayette

Owners Names	R	T	S	Lot	Description Acres	Value
Thomas J. M.						261
Toms Lucy						107
Toms John						266
Toms Henry						163
Vanderhoeht H.						175
Wilson Stephen						815
Wright William						158
Wilson & Son						7 146
Williams Isaac						190
Wilson John B.						680
Winn George						146
Watters Mathias						180
Willis William						198
Wilson Abe						136
Webb William						126
White Vinton						1 625
Winters Isaac						207
Wray Wilson						425
Willis Greene						166
Willis Geo. W.						134
Winters Henry						167
Wagner Joseph						126
Zates James						124

13 721  
\$103 826

## Township Laurence County, Ohio for the year 1864

Delinquencies of 1863	Total Due Dec 20, 1864	Remarks	Total Tot for 1864
	4 57		9 14
	1 87		3 74
	4 66		9 32
	2 85		5 70
	3 06		6 12
	14 26		28 52
	2 77		5 54
	125 06		250 12
	3 33		6 66
	11 90		23 80
	2 56		5 12
	3 15		6 30
	3 47		6 94
	2 38		4 76
	2 21		4 42
	28 44		56 88
	3 62		7 24
	7 44		14 88
	2 91		5 82
	2 35		4 70
	2 92		5 84
	2 21		4 42
	2 17		4 34

240 16

480 32



Record Duplicate of Tax assessed in Fayette

Owner's Name	R	T	S	Lot	Description acres	Value
					16.760	123 386
						16 602
						103 826
						8243 814

Township. Lawrence County. Ohio for The Year 1864

Delinquencies of 1863		Total Due Dec. 20, 1864		Remarks	Total Tax for 1864	
8	89	187	09	Page 50	365	29
	98	117	58	" 51	234	18
		117	09	" 52	234	18
1	95	96	21	" 53	190	47
1	14	110	57	" 54	220	00
2	29	107	23	" 55	212	17
1	31	137	61	" 56	301	91
3	00	233	02	" 57	463	04
		686	01	" 58	1,372	02
5	87	378	43	" 59	750	99
	66	56	33	" 60	112	00
		68	27	" 61	136	54
		62	84	" 62	125	68
		41	17	" 63	82	34
		62	75	" 64	125	50
		207	44	" 65	414	88
		376	24	" 66	752	48
		340	34	" 67	680	68
		121	02	" 68	242	04
		182	50	" 69	365	00
		349	34	" 70	698	68
		240	16	" 71	480	32
26	09	4,293	24		\$8,560	39



## Record Duplicate of Taxes Assessed in Hamilton

Owners Names	R	T	S	Lot	Description	Value	Acre
Hamilton Publio & Coles	18	1	6		Whole	5.896	640
Hamilton Publio & Coles	18	1	7		N. 1/2.	1.672	320
Same	18	1	7		N. 1/2. S. W.	880	80
Same	18	1	7		N. W. S. E.	528	40
Horton Nancy	18	1	7		S. 1/2. S. W.	845	80
Same	18	1	7		S. W. S. E.	423	40
Ohio Iron & Coal Company	18	1	7		S. 1/2 S. E.	1.056	80
Lambert Jonathan	18	1	18		S. pt. mid	4.590	72
Same	18	1	18		mid N. E. 1/4.	412	26
Horton Nancy	18	1	18		N. W. pt.	6.647	156
Hamilton Publio & Coles	19	1	1		E. 1/2.	1.936	320
Same	19	1	1		E. 1/2. N. W.	352	80
Same	19	1	1		S. W. 1/4.	1.408	160
Sinton & Means	19	1	1		N. 1/2. N. W.	176	80
Hamilton Publio & Coles	19	1	2		S. 1/2.	2.112	320
Sinton & Means	19	1	2		N. 1/2.	880	320
Hamilton Publio & Coles	19	1	3		E. 1/2 S. E.	552	80
Kelley Samuel & Mary J.	19	1	3		N. E. S. W.	176	40
Sinton & Means	19	1	3		N. 1/2. S. E.	264	80
Same	19	1	3		N. 1/2.	540	253
Same	19	1	3		N. 1/2. S. W.	704	80
Tald Joseph	19	1	3		S. E. S. W.	440	40
Barnes Eliza	19	1	5.7		N. End	2.394	85
Same	19	1	7		mid E. pt.	511	10
Ballins James	19	1	5.7		N. End.	770	33
Davisson Jesse	19	1	7		Whole	2.500	53
Davisson Andrew	19	1	7		"	2.830	96
Davisson Nathaniel	19	1	7		S. W. pt.	581	20
Davisson Mary Ann	19	1	7		mid N. pt.	836	35
Gillbruth W M	19	1	6.7		Whole	1.338	42
Gillbruth Thomas	19	1	7.16		Part	3.360	121
Locke Benjamin	19	1	7		Whole	2.535	68

49.944 3.950

## Township Lawrence County Ohio for the year 1864

Delinquencies of 1863	Total Due Dec 20 1864	Remarks	Total Tax for 1864
	53 36		106 72
	15 13		30 26
	7 96		15 92
	4 78		9 56
	7 65		15 30
	3 83		7 66
	9 55		19 10
	41 54		83 08
	3 73		7 46
	60 15		120 30
	17 52		35 04
	3 19		6 38
	12 74		25 48
	1 59		3 18
	19 12		38 24
	7 96		15 92
	3 19		6 38
	1 59		3 18
	2 39		4 78
	4 89		9 78
	6 37		12 74
	3 98		7 96
	21 67		43 34
	4 62		9 24
	6 97		13 94
	22 63		45 26
	25 61		51 22
	5 26		10 52
	7 57		15 14
	12 11		24 22
	30 41		60 82
	22 94		45 88

452 00

904 00



## Record Duplicate of Taxes Assessed in Hamilton

Owners Names	R	T	S	Lot	Description	acres	Value
Austin Charles H.	19	1	14	4.8.15	S. pt.	1.23	2 932
Austin Lycurgus	19	1	13	4.8.15	Whole	1.40	4 070
Austin Felonice	19	1	11	4.8.15	"	1.40	3 218
Bungarner Daniel	19	1	9	4.8.15	"	1.00	3 080
Sibbith William	19	1	4	4.8.15	"	.69	1 980
Sinton & Means	19	1	14	4.8.15	N. End.	.17	170
Trumbo George	19	1	8	4.8.15	Whole	.92	1 980
Same	19	1	10	4.8.15	"	1.00	3 256
Trumbo George J.	19	1	12	4.8.15	S. End	.39	2 578
Same	19	1	12	4.8	E. 1/2 N. End.	.26	2 644
Trumbo Margaret	19	1	12	8	mid	.39	1 118
Same	19	1	12	4.8	N. 1/2 N. End.	.26	3 52
Hempsey Arthur T.	19	1	9.14	5	Whold	2.68	5 913
Kelley John	19	1	9.14	1	"	1.00	4 416
Kelley Samuel & Mary J.	19	1	9.14	2	"	1.06	2 724
Kelley W. H.	19	1	9.14	3	"	.94	3 758
Kelley Joshua	19	1	9.14	4	"	1.00	2 420
Sinton & Means	19	1	14	5	S. W. Cor.	1/4	88
Same	19	1	14	3	N. E. Cor.	1 1/2	1 760
Campbell John	19	1	10	5	S. W. N. W.	.28	2 47
Hempsey Arthur T.	19	1	10		Jingling Lands	.40	5 28
Davisson Hermetta	19	1	10	4	"	.33	6 43
Davisson Lavina	19	1	10	5	"	.17	2 50
For Patrick	19	1	10	2	"	.3	176
Same	19	1	10	3	"	.3	176
Same	19	1	10	4	"	.3	308
Hamilton Public & Coles	19	1	10		N. E. 1/4.	1.60	1 408
Same	19	1	10		S. E. N. W.	.40	3 52
Hinlaid John	19	1	10	1	"	.3	110
Platt Helen	19	1	10		N. 1/2 N. W.	.80	1 021
Jingling Wm L.	19	1	10.13	1	Jingling Lands	.53	1 034
Jingling J. H.	19	1	10	2	"	.33	6 43
Jingling R. H.	19	1	10	3	"	.33	6 43
Jingling Mrs. Martha	19	1	10	6	"	.25	330
Hamilton Public & Coles	19	1	11		N. 1/2.	3.20	2 464
Same	19	1	11		N. 1/2 S. E.	.80	704
Same	19	1	11		E. pt. N. E. S. W.	.33	322
						2.547	57 436
						6.497	8 107 380

## Township Laurens County Ohio for the year 1864

Delinquencies of 1863	Total Due Dec. 20 1864	Remarks	Total Tax for 1864
	26 53		53 06
	36 83		73 66
	29 12		58 24
	27 87		55 74
	17 92		35 84
	1 54		3 08
	17 92		35 84
	29 46		58 92
	23 33		46 66
	2 39		4 78
	10 12		20 24
	3 19		6 38
	53 52		107 04
	39 96		79 92
	24 66		49 32
	34 01		68 02
	21 90		43 80
	80		1 60
	15 93		31 86
	2 24		4 48
	4 78		9 56
	5 82		11 64
	2 26		4 52
	1 59		3 18
	1 59		3 18
	2 79		5 58
	12 74		25 48
	3 19		6 38
81	1 81		2 81
	9 24		18 48
	9 36		18 72
	5 82		11 64
	5 82		11 64
	2 99		5 98
	22 30		44 60
	6 37		12 74
	2 91		5 82
81	520 62		1040 43



## Record Duplicate of Taxes Assessed in Hamilton

Owners Names	R	T	S	Lot	Description Acres	Value
Able George						524
Austin Charles				1		493
Austin L.						854
Bushman Charles						17
Bingman John						20
Bungamer Jacob						345
Bungamer Daniel						22
Bungamer J. W.						502
Burkley J. W.						45
Blackburn Perry						
Barrett Jas.						315
Barnett James						125
Brooks Ellen						150
Clark Henry						
Clutts John						25
Cline Stephen						515
Collins James						60
Collins Washington						844
Daukarty William						232
Dimple John						300
Davisson Thomas						
Donahue Andy						150
Dearing James						367
Dalarkide Mary						220
Davisson A. J. (Jr.)						445
Davisson Thomas						20
Davisson Sarah						206
Davisson W.						315
Davisson A. J.						322
Davisson Jesse						659
Davisson Henrietta						134
Farley L.						264
Fisher Philip						15
Ferguson S. S.						145
Gamble J. J. W.						65

9 715

## Township. Laurence County. Ohio. for the year 1864

Delinquencies of 1863	Total Due Dec. 20 1864	Remarks	Total Tax for 1864
	4 74		9 48
	13 51		27 02
	7 73		15 46
	15		30
	18		36
	3 12		6 24
	20		40
	4 54		9 08
	41		82
	2 85		5 70
	1 13		2 26
	1 36		2 72
	23		46
	4 66		9 32
	54		1 08
	7 64		15 28
	2 10		4 20
	2 72		5 44
	1 36		2 72
	3 32		6 64
	1 99		3 98
	4 03		8 06
	18		36
	1 86		3 72
	2 85		5 70
	2 91		5 82
	5 96		11 92
	1 21		2 42
	2 39		4 78
	14		28
	1 31		2 62
	59		1 18

87 92

175 84



## Record Duplicate of Taxes Assessed in Hamilton

Owners Names	R	T	S	Lot	Description acres	Value
Hearington John						190
Henry Patrick						25
Henry Sarah						442
Hughes E. F.						166
Hamer John						2
Kelley W. H.						2 545
King Francis						44
Kenedy David						860
Wepner Charles						415
Keith Daniel H.						46
Kenedy James						85
Kelley Mary W.						273
Kelley Jacob						900
Kelley C. M.						60
Kelley Joshua						1 373
Kincaid John						80
Kelley Luke						190
Kline Earnest						60
Lee Morris						330
Lock Belmont						1 833
Lambert W. C.						1 387
Means Kyle & Co.						42 820
Means Thomas W.						161 117
Same (Guard for W. M. Kelley)						183
Same " " Andrew Kelley						133
Same " " M. A. Kelley						134
Maley J. M.						36
Myres August						225
McGowan John						60
Melker John						59
McBarty Mike						2 010
McGowan James						50
McGowan Barney						134
McCauley John						12

218 279

## Township Laurence County Ohio for the year 1864

Delinquencies of 1863	Total Due Dec 20 1864	Remarks	Total Tax for 1864
	1 72		3 44
	23		46
	4 00		8 00
	1 50		3 00
	02		04
	23 04		46 08
	40		80
	7 78		15 56
	3 76		7 52
	42		84
	77		1 54
	2 47		4 94
	8 15		16 30
	574		1 08
	12 43		24 86
	72		1 44
	1 72		3 44
	54		1 08
	2 99		5 98
	16 59		33 18
	12 55		25 10
	387 52		775 04
	1.458 11		2.916 22
	1 66		3 32
	1 20		2 40
	1 21		2 42
	33		66
	2 04		4 08
	54		1 08
	53		1 06
	18 19		36 38
	45		90
	1 21		2 42
	11		22

1.975 44

3.950 88





## Record Duplicate of Taxes Assessed in Hamilton

Owner	Name	R	T	S	Lot	Description	Acres	Value
Newman	William							337
Hoble	James							30
Hoble	Ann							66
O'Neal	Charles							136
Platt	Helen							65
Shepherd	Charlton							786
Sharp	John							—
Smart	Joseph							125
Shafer	John							225
Stewart	Permena							232 000
Sinton & Means.								166
Trumbo	Mary							91
Told	Peter							1 602
Trumbo	A. J.							290
Tervey	D. D.							1 405
Thompson	James							1 507
Trumbo	Robert							411
Trumbo	Elizabeth							1 375
Trumbo	Margaret							312
Tervey	Hyatt							175
Talbar	Ingram.							11
Warthington	A.							25
Winterbottom	J.							51
Wilson	John							161
Wro	Isaac.							

241 346

8469 340



## Township Lawrence County Ohio for the year 1864

Delinquencies of 1863	Total Due Dec 20 1864	Remarks	Total Tot for 1864
	3 05		6 10
	27		54
	60		120
	1 23		2 46
	59		1 18
	7 11		14 22
	1 13		2 26
	2 04		4 08
	2099 60		4. 199 20
	1 45		2 90
	82		1 64
	14 50		29 00
	2 62		5 24
	12 72		25 44
	13 64		27 28
	3 72		7 44
	12 45		24 90
	2 82		5 64
	1 58		3 16
	10		20
	23		46
	46		92
	1 46		2 92

2.184 19

4.368 38



Record Duplicate of Taxes assessed in Hanging Rock.

Owners	Names	R	T	S	Lot	Description	Acres	Value	
Burgess James (Hrs)	19	1	10	11			1/16	552	
Beatty Alex. & others	19	1	11				1	176	
Same	19	1	13				1/4	286	
Same	19	1	13				1/10	44	
Campbell John	19	1	10	2			12	180	
Davidson James	19	1	13					440	
Davidson R. C.	19	1	10					440	
Davieson Lavina	19	1	10			Int. Yingling's Lands		388	
Davieson Reuben	19	1	10					220	
Gaul William	19	1	11	12			1/4	462	
Heidorn Wm F.	19	1	11	7+8			24	317	
Hamilton Ruble & Calis	19	1	11.12	16		N. pt.	3	1436	
Same	19	1	11	16		and plat	8	500	
Hamilton Robert	19	1	11.12	13		E. pt.	1	500	
Same	19	1	11			pt. S.E. 1/4.	125	3080	
Marton Nancy	19	1	11			S.W. 1/4.	55	15460	
Same	19	1	12			E. pt bral.	15	5844	
Hempstead Samuel B.	19	1	11.12	14		Rolling mill	4	33880	
Same	19	1	11	10			30	2382	
Louison Sarah M.	19	1	13				3/4	396	
Sutton Joseph	19	1	13				1	528	
Kyle John	19	1	10	1			10	132	
Same	19	1	11	6			10	572	
Marcum James	19	1	10	4			1/8	88	
Nixon David	19	1	13				2/3	220	
Same	19	1	10	5			3	220	
Robinson Latt. O.	19	1	10				12	396	
Rodgers Matilda	19	1	10	3			29	2456	
Stafford Michael	19	1	11.12				3	308	
Ulric Christina	19	1	13				1/8	242	
Warthington Charles	19	1	3				1/4	610	
Wood Henderson & Co.	19	1	11			Foundry	1 1/2	3168	
Yingling Mrs Martha	19	1	10.13			Yingling Lands	25	2200	
							325	\$77	929

Townships. Lawrence County. Ohio. for the year 1864.

[illegible]



## Record Duplicate of Taxes Assessed in Hanging Rock

Owners Names	R	L	S	Lot	Description	Acres	Value
Andrews Cyrus				43	E. Side		229
Armstrong J. L.				40	Whale		—
Same				41			1000
Same				42			—
Same				121	"		44
Britt James				5	"		247
Brownsted Ernest				18	Whale		—
Same				19			1056
Boules Thomas				35	"		308
Bardwell Augusta				60	Whale		—
Same				61			880
Book Joseph				99	"		282
Same				104	"		88
Same				109	"		308
Book William				1	"		—
Same				2			396
Bowley John				108	"		247
Chapman Lydia				100	"		264
Clark Henry				67	"		176
Same				76	"		71
Bowley John				98	"		36
Same				105	"		71
Davidson James				52	Whale		220
Davidson James				69	Whale		66
Same				83	"		110
Same				118	"		53
Distordick George				4	"		291
Same				75	"		88
Same				78	"		71
Detmar William				44	"		264
Griffith F. J.				21	"		154
Hurdman William				3	"		1320
Huffman Lewis				34	"		546
Huffman Isabella				55	"		308
Hudson Johnson				54	"		176
Hempstead Samuel B.				81	"		—
Same				82			142
Hamilton Rachael R.				11	"		264
Hamilton Pabel & Coles				28	Whale		—
Same				29			66
Same				30			—
Hamilton Robert				94	Whale		88
Same				6	"		27
Same				33	"		10
Same				62	"		71
Same				63	"		66
Same				64	"		66
Same				65	"		58
Same				70	"		71
Same				73	"		44
							10 443

## Township. Lawrence County. Ohio. for the year 1864

Delinquencies of 1863	Total Due Dec. 20 1864	Remarks	Total Tax for 1864
1 80	4 10		6 40
	11 05		22 10
	4 4		88
	2 48		4 96
	10 61		21 22
	3 10		6 20
	8 84		17 68
	2 83		5 66
	88		1 76
	3 10		6 20
3 10	7 08		11 06
1 94	4 42		6 90
	2 65		5 30
	1 77		3 54
	76		1 52
	36		72
	71		1 42
	2 21		4 42
	66		1 32
	1 11		2 22
	53		1 06
	2 92		5 84
	88		1 76
	71		1 42
	2 66		5 32
	1 55		3 10
	13 27		26 54
	5 49		10 98
	3 10		6 20
	1 77		3 54
	1 43		2 86
	2 65		5 30
	66		1 32
	88		1 76
	27		54
	10		20
	71		1 42
	66		1 32
	66		1 32
	58		1 16
	71		1 42
	44		88
6 84	111 79		216 74



## Record Duplicate of Taxes Assessed in Hanging Rock

Owners Names	R	T	S	Lot	Description	Acres	Value
Hamilton Robert				74	Whole		27
"				79	"		27
"				80	"		62
"				84	"		71
"				85	"		44
"				86	"		36
"				87	"		36
"				88	"		36
"				89	"		44
"				91	"		53
"				92	E. 1/2.		27
"				93	Whole		62
"				95	"		44
"				96	"		36
"				97	"		36
Jones David				36			396
Same				37	Whole & part South		440
Same				43	W. Side.		396
Same				66	W. 1/2.		132
Same				71	Whole		348
Same				92	W. 1/2.		220
Kramer Andrew				66	S. 1/2.		—
Same				45	Whole		594
Kyle John				72			—
Same				77	Whole		247
Morgan John				20	Whole		220
Methodist Eps. Parsonage				21	W. Side.		—
Same				22	Whole		242
Mills J. H.				38	"		264
Same				39	"		36
Same				101	"		264
McKee G. B.				56			—
Same				57	Whole		450
Martin James				15	"		308
Same				46	E. 1/3.		176
Same				49	Whole		22
Same				50	"		192
Same				51	"		71
Same				53	"		88
Same				110	"		88
Martin Thomas				24	"		1320
Same				25	"		44

87 799

## Township. Lawrence County Ohio. for The year 1864

Delinquencies of 1863.	Total Due Dec. 20 1864	Remarks	Total Tax for 1864
	27		54
	27		54
	62		124
	71		142
	44		88
	36		72
	36		72
	36		72
	44		88
	53		106
	27		54
	62		124
	44		88
	36		72
	36		72
	398		796
	442		884
	398		796
	133		266
	350		700
	221		442
	597		1194
	248		496
	221		442
	243		486
	265		530
	36		72
	265		530
	452		904
	310		620
	177		354
	22		44
	796		1592
	71		142
	88		176
	88		176
	1327		2654
	44		88

78 33

156 66



## Record Duplicate of Taxes Assessed in Hanging Rock

Runners Names	R	I	S	Lot	Description	Acres	Value
Martin Thomas				59	Whale		335
Same				71	"		36
Same				111	"		176
Same				32	"		88
McMasters John				102	Whale		352
Same				103			
Nixon David				114	Whale		88
Same				119	"		58
Same				120	"		58
Same				90	"		71
Same				31	"		212
Same				58	"		71
Horton Nancy				107	"		44
Same				112	"		36
Same				115	"		71
Same				116	"		44
Same				117	"		44
Same				122	"		44
Same				106	"		44
Same				113	"		176
Presbyterian Parsonage				17			704
Bringle John				9			660
Peebles Joseph S.				46	W. 2/3.		220
Same				47	Whale		264
Same				23	"		968
Same				48	"		308
Rodgers Clara				10	"		1320
Robinson John				7	Whale		550
Same				8			
Wood Robert				12.13			
Same				14.16	Whale		2038
Young William				68	"		836

9 916

## Township Lawrence County Ohio for the year 1864

Settlements of 1863	Total Due Dec. 20 1864	Remarks	Total Tax for 1864
	3 37		6 74
	36		72
	1 77		3 54
	88		1 76
	3 54		7 08
69	1 57		2 45
46	1 04		1 62
46	1 04		1 62
	71		1 42
	2 13		4 26
	71		1 42
	44		88
	36		72
	71		1 42
	44		88
	44		88
	44		88
	44		88
	1 77		3 54
	7 08		14 16
5 17	11 80		18 43
	2 21		4 42
	2 65		5 30
	9 73		19 46
	3 10		6 20
	13 27		26 54
	5 53		11 06
	20 43		40 86
	8 40		16 80

6 78

106 36

205 94



## Record Duplicate of Taxes Assessed in Iron Rock.

Owners Names	R	I	S	Lot	Description	Aeres	Value
Bartles David				20	Whole		44
Davidson Henry				21	"		264
Davidson Lavina				24	"		44
Hall Zachariah				2	"		176
Same				3	"		71
Same				4	"		44
Same				5	"		396
Same				9	"		176
Same				6	"		242
Sperry Sarah S.				11	}		54
Same				12			352
Watlington Charles				23	"		66
Same				10	"		44
Zingling Henry J.				19	Whole		44
Zingling Martha R.				22	"		44
Zingling William L.				7	"		44
Same				18	"		44
Zingling C. (Mrs)				1	"		88
Same				8	"		44
Same				13	"		27
Same				14	"		27
Same				15	"		27
Same				16	E. 1/2		14
Zingling Robert H.				16	W. 1/2		41
Same				17	Whole		

2 373

830 531

## Township Lawrence County, Ohio for the year 1864

Delinquencies of 1863	Total Due Dec. 20 1864	Remarks	Total Tax for 1864
	44		88
	2 65		5 30
	44		88
	1 77		3 54
	71		1 42
	44		88
	3 98		7 96
	1 77		3 54
	2 43		4 86
	54		1 08
	3 54		7 08
	66		1 32
	44		88
	44		88
	44		88
1 38	2 26		3 14
	44		88
	27		54
	27		54
	27		54
	14		28
	41		82

1 38

25 19

49 00



## Record Duplicate of Taxes Assessed in Hanging Rock.

Owners Names	R	T	S	Lot	Description Acres	Value
Andrews layrus						86
adkinson Charles						—
Brett James						98
Burdwell						450
Boal John M.						935
Brainard John						45
Brown Andrew						85
Brainard Reuben						80
Boynton P. J.				3	375	
Biggs Jars.						282
Callwell John						200
Chinefeller Thomas						154
Coak William						240
Crossby Simon						425
Chatman James						25
Clark Henry						745
Coles Samuel				33	529	
Davisson R. L.				1	310	
Davis Charlotte						70
Dearmy Daniel						38
Darrish Gustum						200
Donchey George						10
Dearmy Peter						—
Dot Patrick						202
Fragure Aaron						550
Farmer John						440
Fragure Newton						25
Fot George						43
Fowler Joshua.						670

44 312

## Township Laurence County Ohio for The year 1864

Settlements of 1863	Total Due Dec. 20, 1864	Remarks	Total Tax for 1864
	86		1 72
	98		1 96
	452		9 04
	940		18 80
	45		90
	85		1 70
	80		1 60
	33 92		67 84
	2 84		5 68
	2 01		4 02
	1 55		3 10
	2 41		4 82
	4 27		8 54
	25		50
	7 49		14 98
	336 96		673 92
	13 17		26 34
	70		1 40
	38		76
	2 01		4 02
	10		20
	2 04		4 08
	5 53		11 06
	4 42		8 84
	25		50
	43		86
	6 73		13 46

445 32

890 64



Record Duplicate of Taxes Assessed in Hanging Rock.

Owners Names	R	T	S	Lot	Description	acres	Value
Graffey James							314
Gondy Pulaski							68
Grauer Charles							115
Giles Edwin							26
Hempstead S. B.						1	875
Henderson Thomas							115
Hogshhead C. P.							3
Hurdman William							625
Hudson John							94
Hempstead S. S. B.						3	855
Hall Lela							901
Hall Zachariah							36
Hall William							60
Huffman George							296
Henderson Henry							—
Hoffman Lewis							476
Hall Joseph							20
Huffman Adam							185
Haidorn W. J.							377
Jones David							57
Jackson Joseph							50
Jones Ira.							95
Hirth Thomas							435
Kreamer Andrew							484
Long James							—
Langshore T. J.							150

Townships Lawrence County Ohio for the year 1864

Delinquencies of 1863	Total Due Dec. 20 1864	Remarks	Total Tax for 1864
	316		632
	68		136
	116		232
	26		52
	1884		3768
	116		232
	3		6
	628		1256
	94		188
4134	8008		11882
	906		1812
	36		72
	60		126
	297		594
	478		956
	20		40
	186		372
	379		758
	57		114
	50		100
	95		190
	437		874
	486		972
	151		302



## Record Duplicate of Taxes Assessed in Hanging Rock

Owners Names	R	T	S	Lot	Description	Acres	Value
Myers S. L.							25
Morgan John							459
Martin James				4			250
Martin Thomas							600
M. C. Kee + Clark				3			000
Mondle Eric				1			856
Maston Francis A.				5			000
M. C. Can Elizabeth							30
M. C. Master John							28
M. C. Neal H. C.							109
M. C. Kee J. B.							275
Marton J. D.				5			000
Pringle John							468
Phitzing John							315
Paster Adeline							65
Putoff James				2			550
Ross Charles							150
Robinson John							670
Robinson Sarah							36
Rosenbum L.							180
Rosenbum Henderson Gm.				4			760
Rodgers Mrs. M.				4			714
Rodgers Nancy							25

34 565

## Township. Lawrence County, Ohio. for the year 1864

Delinquencies of 1863	Total Due Dec. 20 1864	Remarks	Total Tax for 1864
	25		50
	4 61		9 22
	42 71		85 42
	6 02		12 04
	30 15		60 30
	18 65		37 30
	50 25		100 50
	30		60
	28		56
	1 10		2 20
	2 76		5 52
	50 25		100 50
1 76	6 46		11 16
	3 16		6 32
	65		1 30
	25 63		51 26
	1 51		3 02
	6 73		13 46
	36		72
	1 81		3 62
	47 84		95 68
	47 38		94 76
	25		50

1 76 349 11

696 46



## Record Duplicate of Taxes Assessed in Hanging Rock

Owner's Name	R	T	S	Lot	Description	Acres	Value
Shurden D. B.						3	185
Seelback Jacob							55
Stoher Michael							375
Sesher John							22
Sullivan James							45
Simorston James							40
Scott Jane							600
Thompson J.							125
Turvey Washington							135
Warthinton Charles							975
Wood Robert						2	400
White J. E.						1	050
Wagoner H. B.							-
Willis John							-
Willis Lucinda							35
Williams Asa							979
Zingling William						1	052
Zingling H. F. R.						1	398
Young William							215
Zingling Martha							355

13 041  
\$102 630

## Township Lawrence County Ohio for the year 1864

Delinquencies of 1863	Total Due Dec. 20 1864	Remarks	Total Tax for 1864
	32 01		64 02
	55		1 10
	3 77		7 54
	22		44
	45		90
	40		80
	6 02		12 04
	1 26		2 52
	1 36		2 72
	9 80		19 60
	24 12		48 24
	10 55		21 10
	35		70
	9 84		19 68
	10 57		21 14
	14 15		28 30
	2 16		4 32
	3 57		7 14

131 15

262 30



## Record Duplicate of Taxes Assessed in Hamilton &amp; Hanging

Owners Names	R	T	S	Lot	Description	Acres	Value
						6.497	107 380
						469	340
						8576	720
						375	77 929
						30	231
						102	630
						8211	090

## Township: Lawrence County, Ohio, for the year 1864

Delinquencies of 1863	Total Due Dec 20 1864	Remarks	Total Tax for 1864
Hamilton Township			
	452 00	Page	904 00
81	520 62	"	1.040 43
	87 92	"	175 84
	1.975 44	"	3.950 88
	2.184 19	"	4.368 38
81	5.220 17		1510.439 53
Hanging Rock.			
	783 18	Page	1.566 36
684	111 79	"	216 74
	78 33	"	156 66
678	106 36	"	205 94
138	25 19	"	49 00
	445 32	"	890 64
4134	148 97	"	256 60
176	349 11	"	696 46
	131 15	"	262 30
5810	2.179 40	"	4.300 70



## Record Duplicate of Taxes assessed in Lawrence

Owners Names	R	T	S	Lot	Description	Acre	Value
Adams John	17	3	1		pt. N.E. 1/4	63	858
Same	17	3	1		pt. N.E. 1/4 Jan 4	1	9
Same	17	3	1		S. 1/2 pt. N.E. 1/4	20	93
Same	17	3	1		S.E. N.W.	43	152
Boggs Anthony	17	3	1		S. 1/2 S.W.	86	316
Edmiston Mathew	17	3	1		N. 1/2 S.E.	86	233
Fosdick Samuel	17	3	1		S.W. S.E.	43	117
Oak Ridge Ice Co.	17	3	1		S.W. N.W.	43	104
Same	17	3	1		S.E. S.E.	43	116
Shaffer Ernest	17	3	1		N. 1/2 S.W.	92	330
Stumbo William	17	3	1		E. pt. N.E.	22	222
Simmons C. W.	17	3	1		N.W. W.	43	152
Wilson Quincy	17	3	1		S.E. N.E.	60	526
Wilson William	17	3	1		N.E. N.W.	43	278
Same	17	3	1		N.W. Cor. N.E. 1/4	5	44
Fosdick Samuel	17	3	2		N. 1/2 S.E.	86	303
Same	17	3	2		N.W. N.W.	43	152
Legare Isaac	17	3	2		S.E. N.E.	43	135
Same	17	3	2		N.E. S.E.	43	132
McKnight Pleasant	17	3	2		S.W. 1/4	172	173
Same	17	3	2		E. 1/2 N.W.	86	578
Same	17	3	2		E. pt. S.W. N.W.	14	50
Oak Ridge Ice Co.	17	3	2		S.E. S.E.	43	114
Same	17	3	2		S.W. N.E.	43	152
Russell Thomas	17	3	2		N. pt. S.W. N.W.	29	150
Simmons C. W.	17	3	2		N.E. N.E.	43	216
Same	17	3	2		N.W. N.E.	43	256
Learn George W.	17	3	3		pt. E. 1/2 S.W.	62	303
Same	17	3	3		S.W. pt. S. 1/2 S.E.	10	51
Davidson James	17	3	3		N.E. Cor. N. 1/2 N.W.	3	25
Same	17	3	3		N. end, N.E. pt. N.W.	15	60
Same	17	3	3		S.W. pt. N.W.	40	148
Fosdick Samuel	17	3	3		N.W. N.E.	43	114
Green David	17	3	3		N.E. pt. S. 1/2 S.E.	76	400
Hance William	17	3	3		E. pt. N.E. pt. N.W.	33	118
Powell R. V.	17	3	3		S.W. S.W.	43	114
Platt Albert	17	3	3		N.E. N.E.	43	190
Russell Thomas	17	3	3		N.W. pt. N.W. 1/4	40	148
Same	17	3	3		S.E. pt. N.W. 1/4	40	148
Same	17	3	3		S. 1/2 N.E.	86	379
Same	17	3	3		N.E. Cor. E. 1/2 S.W.	4	15
Same	17	3	3		N. 1/2 S.E.	86	284
Walls David	17	3	3		N.W. S.W.	43	152
						2.068	9610

## Township Lawrence County Ohio for the year 1864

Subdivisions of 1863	Total Due Dec. 20 1864	Remarks	Total For 1864
	618		1236
	6		12
	67		134
	109		218
	228		456
	168		336
	84		168
	75		150
	84		168
	238		476
	160		320
	109		218
333	712		1091
	200		400
	32		64
	218		436
	109		218
	97		194
	95		190
	845		1690
	416		832
	36		72
	82		164
	109		218
	108		216
	156		312
	184		368
	218		436
	37		74
	18		36
	43		86
	107		214
	82		164
	288		576
	85		170
	82		164
120	257		394
	107		214
	107		214
	273		546
	11		22
	204		408
	109		218
453	7373		14293



## Record Duplicate of Taxes Assessed in Lawrence

Owners Names	R	T	S	Lot	Description	Acrea	Value
Clarke Elias	17	3	4		N.W. S.E.	43	152
Tardick Samuel	17	3	4		S. 1/2. N.E.	86	303
Same	17	3	4		N. 1/2. N.W.	86	303
Same	17	3	4		N. 1/2. S.W.	86	303
Johnson W. W.	17	3	4		S.E. S.E.	43	154
Johnson W. W.	17	3	4		S. 1/2. S.W.	86	303
Same	17	3	4		S.W. S.E.	43	152
Keingra Aaron	17	3	4		N.E. S.E.	43	154
Leitch Menassas	17	3	4		N.E. N.W.	43	197
Hance Richard	17	3	4		S.E. N.W.	43	200
Russell Thomas	17	3	4		N. 1/2. N.E.	86	426
Dempsey & Co.	17	3	5		N. 1/2. N.W.	86	228
Same	17	3	5		S.W. 1/4.	176	455
Glandon John	17	3	5		N. 1/2. N.E.	86	368
Johnson W. W.	17	3	5		E. 1/2. S.E.	86	228
Same	17	3	5		S. 1/2. N.E.	86	228
Same	17	3	5		E. 1/2. N.W.	86	228
Willard D. H.	17	3	5		S.W. S.E.	43	114
Same	17	3	5		N.W. S.E.	43	114
Dempsey & Co.	17	3	6		E. 1/2. N.W.	86	228
Same	17	3	6		S.W. S.E.	43	173
Same	17	3	6		N.E. S.E.	43	135
Same	17	3	6		S.E. N.E.	43	135
Scott William	17	3	6		N. 1/2. N.W.	87	228
Swan Gustavous	17	3	6		S.E. S.E.	43	114
Same	17	3	6		N.W. S.E.	43	114
Same	17	3	6		N.E. N.E.	43	135
Same	17	3	6		N. 1/2. N.E.	86	228
Same	17	3	6		S.W. 1/4	173	457
Campbell M. Ballough & Co.	17	3	7		S. 1/2. S.E.	86	303
Same	17	3	7		E. 1/2. N.E.	86	303
Collier John	17	3	7		N.W. N.W.	86	345
Delawder Godfrey	17	3	7		S.W. pt. S.W. 1/4	115	703
Kelley Allen D.	17	3	7		N. 1/2. S.E.	86	470
Same	17	3	7		1/4 E. pt. E. 1/2. S.W.	43	134
Leete Ralph	17	3	7		1/4 E. pt. E. 1/2. S.W.	43	39
Pancake John	17	3	7		N. pt. S.E. S.W.	23	236
Scott William	17	3	7		N. 1/2. N.E.	86	310
Swan Gustavous	17	3	7		S. 1/2. N.W.	86	303

2.806

9703

## Township Lawrence County Ohio for The year 1864

Delinquencies of 1863.	Total Due Dec. 20. 1864.	Remarks	Total Tax for 1864
1 81	2 90		3 99
	2 18		4 36
	2 18		4 36
	2 18		4 36
	1 11		2 22
	2 18		4 36
	1 09		2 18
	1 11		2 22
	1 42		2 84
	1 44		2 88
	3 07		6 14
	1 64		3 28
	3 28		6 56
	2 65		5 30
	1 64		3 28
	1 64		3 28
	1 64		3 28
	82		1 64
	82		1 64
	1 64		3 28
	1 25		2 50
	97		1 94
	97		1 94
	1 64		3 28
72	1 54		2 36
72	1 54		2 36
86	1 83		2 80
1 44	3 08		4 72
2 90	6 19		9 48
	2 18		4 36
	2 18		4 36
	2 48		4 96
4 45	9 51		14 57
	3 38		6 76
	96		1 92
	28		56
	1 70		3 40
	2 23		4 46
1 92	4 10		6 28

14 82

84 64

154 46



Record Duplicate of Taxes Assessed in Lawrence

Owners Names	R	T	S	Lot	Description	Acres	Value
Blair Joseph	17	3	8	8 1/2	S.E.	86	409
Campbell M & Cullough	17	3	8	E. 1/2	N.E.	86	228
Same	17	3	8	N.W.	N.E.	43	305
Same	17	3	8	N.E.	N.W.	43	152
Same	17	3	8	N. 1/2	N.W.	86	321
Same	17	3	8	E. 1/2	S.W.	86	321
Same	17	3	8	S.W.	S.W.	43	152
Same	17	3	8	N. 1/2	S.E.	86	221
Kelley Allen D.	17	3	8	N.W.	S.W.	43	152
Same	17	3	8	S.E.	N.W.	43	191
Same	17	3	8	S.W.	N.E.	43	191
Gare William	17	3	9	S.W.	S.E.	44	132
Gare James M.	17	3	9	S. 1/2 S.E. S.E.		22	76
Jenkins Nathaniel	17	3	9	S. 1/2	N.W.	88	310
Same	17	3	9	N.E.	S.W.	44	155
Same	17	3	9	N.W.	S.E.	44	171
Kelley Allen D.	17	3	9	N. 1/2	S.W.	88	310
Lewis Joseph & Abby	17	3	9	N. 1/2 S.E. S.E.		21	76
Townsend James	17	3	9	N.E. 1/4		176	588
Same	17	3	9	N.E.	S.E.	44	187
Willard D. H.	17	3	9	N. 1/2	N.W.	88	310
Young Elidden & Co.	17	3	9	S.E.	S.W.	44	117
Barn George W.	17	3	10	N.W. N.E. (less 100)		33	200
Barn George W.	17	3	10	N.E.	N.W.	43	176
Same	17	3	10	N.E. Cor. S.E. N.W.		10	32
Fosdick Samuel	17	3	10	S. 1/2	N.E.	86	286
Green David	17	3	10	E. pt.		10	66
Same	17	3	10	N.E. N.E. (less 30)		40	141
Lewis Joseph & Abby	17	3	10	S. 1/2 S.W. S.W.		21	79
Pancake Joseph	17	3	10	S.W. pt. S.E. N.W.		33	120
Same	17	3	10	N.E.	S.W.	43	178
Same	17	3	10	E. side E. 1/2 N.W.		17	67
Smith Wm B.	17	3	10	N. 1/2 N.W. S.W.		22	81
Same	17	3	10	N. 1/2 S.W. S.W.		22	79
Same	17	3	10	N. side E. 1/2 N.W.		5	20
Same	17	3	10	N. 1/2	N.W.	86	286
Wagh Levi	17	3	10	pt. N.E. N.E.		3	11
Young Elidden & Co.	17	3	10	S.E. 1/4		172	455
Same	17	3	10	S.E.	S.W.	43	114

2.080 7 466

Township Lawrence County Ohio for The year 1864

Delinquencies of 1863	Total Due Dec. 20 1864	Remarks	Total Tax for 1864
	294		588
	164		328
	220		440
	109		218
	231		462
	231		462
	109		218
	159		318
	109		218
	138		276
	138		276
84	179		274
	55		110
	223		446
	112		224
	123		246
	223		446
	55		110
	423		846
	135		270
	223		446
	84		168
	144		288
	127		254
	23		46
	206		412
	48		96
	102		204
	57		114
	86		172
	128		256
	48		96
	58		116
	57		114
	14		28
	206		412
10	18		26
	328		656
	82		164

94 54 69

108 44



## Record Duplicate of Taxes Assessed in Lawrence

Owner's Name	R	T	S	Lot	Description	Acres	Value
Boggs Charles L.	17	3	11		S.E. S.E.	43	170
Tosdick Samuel	17	3	11		S.W. S.W.	43	114
McKnight Pleasant	17	3	11		N.E. N.W.	43	190
Murnahan Elizabeth	17	3	11		S.E. S.W.	43	152
Rapps John	17	3	11		N.W. S.W.	43	114
Speers James	17	3	11		N.W. S.E.	43	114
Vaughn Levi	17	3	11		N.W. N.W.	43	152
Young Elidden & Co.	17	3	11		N. 1/2. N.E.	85	225
Same	17	3	11		S. 1/2. N.W.	86	228
Same	17	3	11		S.E. S.W.	43	114
Same	17	3	11		S.W. S.E.	43	114
Same	17	3	11		N.E. S.E.	43	114
Same	17	3	11		E. 1/2. N.E.	86	228
Boggs Archibald E.	17	3	12		N.E. N.W.	43	134
Carson Levi	17	3	12		S.E. N.E.	43	146
Same	17	3	12		N.W. N.E.	43	132
Hall William	17	3	12		E. 1/2. S.W.	86	249
Hicks Sidney	17	3	12		S. 1/2. N.W.	87	250
Harnan Willard J. & E.	17	3	12		N.W. N.W.	43	136
George James	17	3	12		S.E. S.W.	43	146
Martin George	17	3	12		S.W. S.W.	43	149
Neal Vinton	17	3	12		E. 1/2. S.E.	86	544
Oak Ridge Tr. Co.	17	3	12		N.E. N.E.	43	88
Russell Samuel	17	3	12		S.W. N.E.	43	146
Simpson John	17	3	12		S.W. S.E.	43	180
Wilkins Elizabeth	17	3	12		N.W. S.E.	43	180
Davidson James	17	3	13		S.W. S.W.	43	158
Charles Bennett	17	3	13		S.W. S.E.	43	264
Charles Samuel	17	3	13		N.E. N.E.	43	76
Tosdick Samuel	17	3	13		S.W. N.W.	43	114
Same	17	3	13		N. 1/2. S.W.	86	228
Same	17	3	13		N.W. S.E.	43	95
Marlum James	17	3	13		N. 1/2. N.W.	86	220
Same	17	3	13		N. 1/2. N.E.	86	264
Same	17	3	13		S.E. N.E.	43	129
Oak Ridge Tr. Co.	17	3	13		S.E. N.W.	43	114
Roue Richard	17	3	13		S.E. S.W.	43	118
Vaughn Abram.	17	3	13		E. 1/2. S.E.	86	317

2.064

6 609

## Township Lawrence County Ohio for the year 1864

Delinquencies of 1863.	Total Due Dec. 20, 1864.	Remarks	Total Tax for 1864
	1 22		2 44
	82		1 64
	1 37		2 74
96	2 06		3 16
	82		1 64
	82		1 64
96	2 06		3 16
	1 62		3 24
	1 64		3 28
	82		1 64
	82		1 64
	82		1 64
	1 64		3 28
	96		1 92
	1 05		2 10
	94		1 88
	1 79		3 58
3 15	4 95		6 75
1 72	2 70		3 68
1 89	2 96		4 03
	1 07		2 14
	3 92		7 84
	63		1 26
	1 05		2 10
	1 30		2 60
	1 30		2 60
	1 14		2 28
	1 90		3 80
4 8	1 03		1 58
	82		1 64
	1 64		3 28
	68		1 36
	1 58		3 16
	1 90		3 80
	93		1 86
	82		1 64
	83		1 66
	2 28		4 56

9 16

56 70

104 24



## Record Duplicate of Taxes Assessed in Lawrence

Owner's Name	R	T	S	Lot	Description	Acres	Value
Toschick Samuel	17	3	14		E. 1/2. N. E.	86	152
Same	17	3	14		N. W. N. E.	43	76
Same	17	3	14		N. E. S. E.	43	76
Hall H. L.	17	3	14		N. E. N. W.	43	264
Humphries Thomas	17	3	14		Spt. N. W. S. W.	29	103
Layne W. L.	17	3	14		S. W. S. W.	43	264
Nixon David	17	3	14		N. E. pt. N. W. S. W.	14	50
Oak Ridge Ice Co.	17	3	14		S. W. S. E.	42	76
Pemberton George	17	3	14		E. 1/2. S. W.	86	316
Pemberton Jas. E.	17	3	14		S. E. S. E.	43	140
Ross James	17	3	14		S. W. N. E.	43	142
Same	17	3	14		N. W. S. E.	43	374
Young Blidden & Co.	17	3	14		N. 1/4. N. W.	86	303
Same	17	3	14		S. E. N. W.	43	114
Young Blidden & Co.	17	3	15		Whole	693	1 830
Gare William	17	3	16		N. E. N. W.	40	128
Gare William	17	3	16		N. E. 1/4.	160	836
Same	17	3	16		N. W. N. W.	40	106
Lewis Joseph	17	3	16		N. E. pt. N. 1/2. S. W.	16	63
Mays Davison	17	3	16		S. W. pt. N. 1/2. S. W.	64	241
Steele John L.	17	3	16		E. 1/2. S. W.	80	396
Same	17	3	16		N. 1/2. S. E.	80	291
Walton Thomas	17	3	16		E. 1/2. S. E.	80	282
Walburn E. J.	17	3	16		S. E. N. W.	40	128
Same	17	3	16		S. W. N. W.	41	141
Campbell McCallough & Co.	17	3	17		N. 1/2. N. W.	86	319
Kelley Allen W.	17	3	17		N. 1/2. S. E.	86	376
Same	17	3	17		N. E. 1/4.	172	932
Same	17	3	17		S. E. S. W.	43	158
McKinney John	17	3	17		S. E. N. W.	43	264
Same	17	3	17		N. E. S. W.	43	176
Same	17	3	17		S. W. S. E.	43	528
Young Blidden & Co.	17	3	17		S. E. S. E.	43	156
Same	17	3	17		S. 1/2. S. W.	86	272
Same	17	3	17		S. W. N. W.	43	152
Armstrong J. L.	17	3	18		N. E. S. W.	43	187
Bathew John	17	3	18		N. 1/2. N. W.	86	500
Campbell McCallough & Co.	17	3	18		E. 1/2.	344	951
Same	17	3	18		N. 1/2. S. W.	86	249
Same	17	3	18		S. E. S. W.	43	135
Young Blidden & Co.	17	3	18		E. 1/2. N. W.	86	324
						3,397	12 571

## Township Lawrence County Ohio for the year 1864

Delinquencies of 1863	Total Due Dec. 20, 1864	Remarks	Total Tax for 1864
	1 09		2 18
	55		1 10
	55		1 10
	1 90		3 80
	74		1 48
	1 90		3 80
	36		72
	55		1 10
2 00	4 28		6 56
	1 01		2 02
90	1 92		2 94
2 37	5 06		7 25
	2 18		4 36
	82		1 64
	13 18		23 36
1 62	2 54		3 46
5 27	11 29		17 31
67	1 43		2 19
40	85		1 30
3 05	4 79		6 53
	2 85		5 70
	2 10		4 20
	2 03		4 06
	92		1 84
	1 02		2 04
	2 30		4 60
	2 71		5 42
	6 71		13 42
	1 14		2 28
	1 90		3 80
	1 27		2 54
	3 80		7 60
	1 12		2 24
	1 96		3 92
	1 09		2 18
	1 35		2 70
3 27	6 87		10 47
	6 85		13 70
	1 79		3 58
	97		1 94
	2 33		4 66
19 55	110 07		200 59



## Record Duplicate of Taxes Assessed in Lawrence

Owners Names	R	T	S	Lot	Description	Acres	Value
Campbell McCallough & Co.	17	3	19		N.E. N.W.	43	152
Same	17	3	19		N.W. S.W.	86	304
Same	17	3	19		E. 1/2 S.E.	86	222
Same	17	3	19		N.W. N.W.	86	304
Same	17	3	19		S.E. N.E.	43	114
Same	17	3	19		S.W. S.E.	43	152
Davidson James	17	3	19		N.W. N.E.	43	152
Slidden S. S.	17	3	19		S.W. N.E.	43	152
Handley Logan	17	3	19		N.W. S.E.	43	190
Kelley Allen D.	17	3	19		S.E. N.W.	43	152
Kelley E.	17	3	19		N.E. N.E.	43	304
Young Slidden & Co.	17	3	19		E. 1/2 S.W.	86	262
Armstrong J. L.	17	3	20		S.W. N.W.	43	572
Dilley Luke	17	3	20		E. 1/2 S.E.	86	350
Hackworth Jesse	17	3	20		N.W. S.W.	86	264
McKinney John	17	3	20		N.W. N.E.	43	304
Moore Emanuel	17	3	20		E. 1/2 S.W.	86	304
Same	17	3	20		N.W. S.E.	86	15
Osborn Hiram	17	3	20		N.E. Cor. E. 1/2 N.E.	4	304
Young Slidden & Co.	17	3	20		E. 1/2 N.W.	86	215
Same	17	3	20		S.W. E. 1/2 N.E.	82	114
Same	17	3	20		S.W. N.E.	43	152
Same	17	3	20		N.W. N.W.	43	498
Brace John	17	3	21		N.W. S.E.	88	339
Crawford Samuel	17	3	21		S.E. S.E.	44	117
Dilley Luke	17	3	21		S.W. S.W.	44	220
Justice Peyton	17	3	21		N.E. N.W.	44	67
Same	17	3	21		N.W. S.E. N.W.	19	402
Same	17	3	21		S.W. N.E.	44	537
Mays James Jr.	17	3	21		N.W. N.W.	88	226
Same	17	3	21		N.E. S.W.	47	198
Mays George	17	3	21		N.W. S.W.	44	124
Mays James (Sr.)	17	3	21		S.W. S.E. N.W.	25	323
Same	17	3	21		S.E. S.W.	44	155
Young Slidden & Co.	17	3	21		N.E. S.E.	44	233
Same	17	3	21		E. 1/2 N.E.	88	117
Same	17	3	21		S.W. N.E.	44	

2.083

8762

## Township Lawrence County Ohio for the year 1864

Delinquencies of 1863	Total Due Dec 20 1864	Remarks	Total Tax for 1864
	1 09		2 18
	2 19		4 38
	1 60		3 20
	2 19		4 38
	82		1 64
	1 09		2 18
	1 09		2 18
	1 09		2 18
	1 37		2 74
	1 09		2 18
	2 19		4 38
	1 89		3 78
	4 12		8 24
	2 53		5 06
	1 90		3 80
	2 19		4 38
	2 19		4 38
	11		22
	2 19		4 38
	1 55		3 10
	82		1 64
	1 09		2 18
	3 59		7 18
	2 44		4 88
	84		1 68
	1 58		3 16
	48		96
	2 89		5 78
	3 87		7 74
	1 63		3 26
	1 43		2 86
	89		1 78
	2 33		4 66
	1 12		2 24
	1 68		3 36
	84		1 68

63 09

126 18



## Record Duplicate of Taxes Assessed in Lawrence

Owners Names	R	T	S	Lot	Description	Acres	Value
Brace John	17	3	22		S. W. 1/4.	172	1 066
Cumpton Alf. T.	17	3	22		S. E. 1/4.	174	690
Russell Samuel	17	3	22		S. E. N. E.	43	167
Young Blidden & Co.	17	3	22		N. E. N. E.	43	152
Same	17	3	22		N. 1/2. N. E.	86	228
Same	17	3	22		N. W. 1/4.	172	455
Leete Ralph	17	3	23		S. 1/2. S. W.	86	152
Same	17	3	23		S. W. S. E.	43	77
Russell L. D.	17	3	23		N. W. S. W.	43	351
Young Blidden & Co.	17	3	23		N. E. S. W.	43	76
Same	17	3	23		E. 1/2. S. E.	86	153
Same	17	3	23		N. W. S. E.	43	77
Same	17	3	23		N. 1/2.	345	740
Tosdick Samuel	17	3	24		S. 1/2. N. E.	86	228
Same	17	3	24		N. 1/2. S. E.	86	156
Same	17	3	24		S. W. 1/4.	173	380
Same	17	3	24		S. 1/2. N. W.	86	186
Pratt Joshua	17	3	24		E. 1/2. S. E.	86	198
Pemberton James E.	17	3	24		N. W. N. W.	43	97
Roue Richard	17	3	24		N. W. N. E.	43	194
Vaughn Abram	17	3	24		N. E. N. E.	43	209
Hillis John	17	3	24		N. E. N. W.	43	158
Garbin Eliatt	17	3	25		N. 1/2. S. W.	85	550
Same	17	3	25		S. E. S. W.	43	141
Davidson James	17	3	25		N. E. S. E.	43	139
Tosdick Samuel	17	3	25		N. 1/2. S. E.	86	289
Same	17	3	25		N. 1/2. N. W.	86	198
Same	17	3	25		S. E. N. W.	43	95
Oak Ridge Ice Co.	17	3	25		N. E. S. W.	43	88
Same	17	3	25		S. W. N. E.	43	110
Pemberton Eliatt	17	3	25		N. E. N. W.	43	171
Same	17	3	25		N. W. N. E.	43	132
Same	17	3	25		N. W. pt. N. E. N. E.	21	57
Russell Frank	17	3	25		S. E. N. E.	43	152
Smith William	17	3	25		S. E. S. E.	43	114
Tomilson Samuel	17	3	25		S. E. pt. N. E. N. E.	21	57

2.754

8 483

## Townships Lawrence County Ohio for The year 1864

Delinquencies of 1863	Total Due Dec. 20, 1864	Remarks	Total Tax for 1864
	7 67		15 34
	4 97		9 94
	1 20		2 40
	1 09		2 18
	1 64		3 28
	3 28		6 56
	1 09		2 18
	56		1 12
	2 53		5 06
	55		1 10
	1 10		2 20
	56		1 12
	5 33		10 66
	1 64		3 28
	1 12		2 24
	2 74		5 48
	1 34		2 68
	1 43		2 86
	70		1 40
	1 40		2 80
	1 50		3 00
	1 14		2 28
	3 96		7 92
	1 02		2 04
	1 00		2 00
	2 08		4 16
	1 43		2 86
	68		1 36
	63		1 26
	79		1 58
	1 23		2 46
	95		1 90
	41		82
	1 09		2 18
	82		1 64
	41		82

61 08

122 16



## Record Duplicate of Taxes Assessed in Lawrence

Owners Names	R	T	S	Lot	Description	Acres	Value
Carbin Elliott	17	3	26		S.E. S.E.	43	176
Carbin William	17	3	26		E. 1/2 S.E. N.E.	22	132
Simonton W. A.	17	3	26		N. 1/2 S.E. N.E.	21	132
Swan Gustavous	17	3	26		N. 1/2 S.E.	85	187
Young Glidden & Co.	17	3	26		N.E. S.E.	44	78
Same	17	3	26		N. 1/2 N.E.	86	114
Same	17	3	26		N.E. N.E.	43	57
Same	17	3	26		N. 1/2	341	750
Bayzell Wyley S.	17	3	27		S.W. S.W.	43	114
Johnson William	17	3	27		N. 1/2 S.E.	86	523
Matney Thomas	17	3	27		S.E. N.W.	43	215
Same	17	3	27		S. pt. N. 1/2 N.W.	64	403
McKerr William	17	3	27		N.W. pt. N.W.	22	155
Same	17	3	27		N.W. S.E.	43	286
Same	17	3	27		S.W. N.E.	43	201
Stule Thomas	17	3	27		S.W. S.E.	43	305
Webb William B.	17	3	27		S.E. S.W.	43	187
Webb Henry	17	3	27		N.E. S.W.	43	240
Vaughn Calvin Jr.	17	3	27		N.W. S.W.	43	114
Young Glidden & Co.	17	3	27		E. 1/2 S.E.	86	256
Same	17	3	27		S.E. N.E.	43	114
Same	17	3	27		N.E. N.W.	43	152
Bayzell Elias	17	3	34		N. 1/2 N.E.	87	189
Brammer Robert	17	3	34		N.W. S.W.	45	142
Heil Robert	17	3	34		N.W. 1/4	174	547
Same	17	3	34		E. 1/2 S.W.	84	264
Swan Gustavous	17	3	34		E. 1/2 S.E.	86	228
Young Glidden & Co.	17	3	34		N. 1/2 S.E.	86	203
Same	17	3	34		S. 1/2 N.E.	87	189
Waller William	17	3	34		S.W. S.W.	45	142
Tosdick Samuel	17	3	35		N.W. S.E.	43	76
Same	17	3	35		N.E. S.W.	43	75
Hamel Thomas	17	3	35		S.E. S.W.	43	184
Oak Ridge Tr. Co.	17	3	35		N. 1/2 N.E.	86	152
Swan Gustavous	17	3	35		N.W. 1/4	172	303
Same	17	3	35		N. 1/2 S.W.	86	152
Same	17	3	35		S.W. S.E.	43	76
Same	17	3	35		E. 1/2 S.E.	86	152
Same	17	3	35		E. 1/2 N.E.	86	152

2.755 8 147

## Township Lawrence County Ohio for the year 1864

Delinquencies of 1863	Total Due Dec. 20 1864	Remarks	Total Tax for 1864
	1 27		2 54
	95		1 90
	95		1 90
1 19	2 54		3 89
	56		1 12
	82		1 64
	41		82
	5 40		10 80
	82		1 64
3 31	7 08		10 85
	1 55		3 10
2 55	5 45		8 35
	1 12		2 24
1 81	3 87		5 93
1 57	3 02		4 47
	2 20		4 40
	1 35		2 70
1 52	3 25		4 98
	82		1 64
	2 06		4 12
	82		1 64
	1 09		2 18
	1 36		2 72
	1 02		2 04
	3 94		7 88
	1 90		3 80
1 24	2 88		4 52
	1 46		2 92
	1 36		2 72
90	1 92		2 94
	55		1 10
48	1 02		1 56
	1 32		2 64
	1 09		2 18
1 92	4 10		6 28
97	2 06		3 15
	55		1 10
97	2 06		3 15
97	2 06		3 15

19 40 78 05

136 70



## Record Duplicate of Taxes Assessed in Lawrence

Owners Names	R.	T.	S.	Lot	Description	Acres	Value
Lout Philip	17	3	36		E. 1/2. S. E.	87	440
Fosdick Samuel	17	3	36		E. 1/2. N. E.	87	154
Same	17	3	36		N. W. N. E.	44	78
Handley Logan	17	3	36		N. 1/2. S. E.	87	522
Moore Abram	17	3	36		S. 1/2. N. W.	87	318
Swan Gustavus	17	3	36		S. W. 1/4.	174	462
Willis John	17	3	36		S. W. N. E.	43	220
Willis Sarah	17	3	36		N. 1/2. N. W.	87	494

6.96 2.688  
20.703 \$74.039

## Township Lawrence County Ohio. for the year 1864

Relinquishers of 1863	Total Due Dec. 20. 1864	Remarks	Total Tax for 1864
	3 17		6 34
	1 11		2 22
	56		1 12
	3 76		7 52
	2 29		4 58
2 93	6 26		9 59
1 40	2 98		4 56
	3 56		7 12

4 33 23 69

43 05



## Record Duplicate of Taxes assessed in Laurence.

Owners Names	R	T	S	Lot	Description	Acres	Value
Adkins Thomas							50
Adkins Nancy							120
Alttop E.							59
Ausburn H.							40
Adkins James							70
Adkins Thomas							401
Brace John							954
Brimson + Bellcher							43
Bishop Elias							206
Brace Washington							25
Bogan Thomas H.							170
Brooks John R.							140
Boggs Anthony							80
Branham John							24
Boggs Archibald							75
Blair John							298
Betts William H.							31
Blair Joseph							415
Brace John							466
Blankinship Hannah							740
Corn George							140
Cumpton A. F.							844
Carlin Elliott							130
Campbell David							139
Carson Leevi							72
Clay John							366
Casey James							471
Carlin William							262
Delawder L.							74
Dilley Luke							100
Dempsey + Silland							153
Elswick Nancy							
Earles Samuel							
Fout Ann							

7 158

## Township Laurence County Ohio for The year 1864

Delinquencies of 1863	Total Due Dec. 20 1864	Remarks	Total Tax for 1864
	36		
	86		
	42		
	29		
	50		
	2 89		
	6 87		
	31		
	1 48		
	18		
	1 22		
	1 01		
	58		
	17		
	54		
	2 15		
	22		
	2 99		5 98
	3 36		6 72
	5 33		10 66
	1 01		2 02
	6 08		12 16
	94		1 88
	1 00		2 00
	52		1 04
2 26	4 90		7 54
	3 39		6 78
	1 89		3 78
	53		1 06
	72		1 44
1 10			2 20

2 26

53 81

105 36



Record Duplicate of Taxes Assessed in Lawrence

4	580
---	-----

Township. Lawrence County, Ohio. for the year 1864

420



## Record Duplicate of Taxes Assessed in Laurence

Owners Names	R	T	S	Lot	Description	Acres	Value
Moore Asbury							99
Moore Thomas							80
Moore E.							127
Martin William							85
Matney Rhoda							110
Moore A. J.							131
Mays George							186
Martin John							60
Mays D.							165
Martins Eliza J.							
Moore John							144
Monehan Elizabeth							
Matney John							168
Mays James							517
Monder Co.							45
M. McKinney Alex.							444
M. McKinney John							341
Nance John							96
Nance Richard							186
Neal Vinton							138
Platt Albert							140
Panlope Joseph							322
Pemberton Elliott							133
Panlope Lucinda							180
Panlope John							132
Pemberton James A.							58
Pemberton William							172
Panlope Abe.							600
Pemberton James							231
Roue Stephen							15
Roue John							9
Russ James							25
Ratliff Co.							
Ross James							52

## Township Laurence County Ohio for the year 1864

Delinquencies of 1863	Total Due Dec. 20, 1864	Remarks	Total Tax for 1864
	71		1 42
	58		1 16
	91		1 82
	61		1 22
	79		1 58
	94		1 88
	134		2 68
	43		86
	119		2 38
	104		2 08
	121		2 42
	372		7 44
	32		64
	320		6 40
	246		4 92
	69		1 38
	134		2 68
	99		1 98
	101		2 02
	232		4 64
	96		1 92
	130		2 60
	95		1 90
	42		84
	124		2 48
	432		8 64
	166		3 32
	11		22
	6		12
	18		36
	34		68





# Record Duplicate of Taxes Assessed in Laurence

Owners Names	R	T	S	Lot	Description	Acre	Value
Smith William B.							212
Steele Judge							329
Scott David							10
Steele John							20
Spradling R.							117
Simpson John							302
Smith Sidney							43
Steele David							
Steele Thomas							322
Steele John							63
Saylor Israel							66
Simpson Israel							187
Taylor Nathan							134
Vaughn Calvin							31
Willis John							202
Willis Thompson							186
Webb Tull							180
Wilson Henry Jr.							92
Webb Elias							138
Ward Jacob							1
Ward Kit.							75
Williams John							75
Willis Sarah							284
Webb Jackson							35
Ward Jonathan							31
Ward Johnson							87
Wilson B.							96
Wagh Levi							123
Woods Ira							20
Ward Jacob							99
Wilson Martin							169
Wilson Benjamin							132
Webb Eli							45
Webb Abner							20
Willis William							232
Webb S.							75
Wilson Quincy							336
Walls William							17
Webb William							40
Williams Ben							92
Wilson Henry Jr.							68
Wilkins Charles							136
							4922
							821 851



# Township Laurence County Ohio for the year 1864

Delinquent 1863	Total Due Dec. 20, 1864	Remarks	Total Tax for 1864
	153		306
	237		474
	7		14
	14		28
	84		168
	217		434
	31		62
	232		464
	45		90
	48		96
	135		270
	96		192
	22		44
	145		290
204	338		472
	130		260
	66		132
	99		198
	01		02
	54		108
	54		108
	204		408
	25		50
	22		44
	63		126
	69		138
	89		178
	14		28
	71		142
	122		244
	95		190
	32		64
	14		28
	169		334
	54		108
101	343		585
	12		24
	29		58
	66		132
	49		98
	68		196
		305	7387
		3846	



Record Duplicate of Taxes Assessed in Lawrence

Owner's Name	R.	T.	S.	Lot	Description	Acres	Value
						20.703	74 039
							21 851
							8 95 890

Townships Lawrence County Ohio for the year 1864

Delinquencies of 1863	Total Due Dec 20. 1864	Remarks	Total Tax for 1864
4 53	73 73	Page 88	142 93
14 82	84 64	" 89	154 46
94	54 69	" 90	108 44
9 16	56 70	" 91	104 24
19 55	110 07	" 92	200 59
	63 09	" 93	126 18
	61 08	" 94	122 16
19 40	78 05	" 95	136 70
4 33	23 69	" 96	43 05
2 26	53 81	" 97	105 36
4 20	37 19	" 98	70 18
	37 34	" 99	74 68
3 05	38 46	" 100	73 87
82 24	772 54		11462 84



## Record Duplicate of Taxes Assessed in Mason

Owners Names	R	T	S	Lot	Description	Acres	Value
Barrell James	16	3	1		N. W. N. W.	4 2	155
Branston John	16	3	1		E 1/2 S. W.	8 4	616
Same	16	3	1		S. W. S. W.	4 2	207
Same	16	3	1		S. pt. N. W. S. W.	9	71
Franklin Mathew	16	3	1		S. W. pt. N. 1/2 S. E.	4 4	405
Franklin Jackson	16	3	1		N. E. pt. N. 1/2 S. E.	4 0	370
Tot Emer	16	3	1		S. W. N. W.	4 2	242
Same	16	3	1		N. pt. N. W. S. W.	3 3	194
Hatter Francis	16	3	1		S. E. S. E.	4 2	504
Hatter Francis Jr.	16	3	1		N. E. N. E.	4 2	204
Sanders Geo. W.	16	3	1		E. 1/2 N. W.	8 4	581
Same	16	3	1		N. 1/2 N. E.	8 4	405
Sanders Jno. A.	16	3	1		N. W. Cor. S. E. N. E.	1	9
Sanders John	16	3	1		pt. S. E. N. E.	4 1	238
Sanders Jesse	16	3	1		N. E. S. E.	4 2	407
Brumfield John	16	3	2		N. 1/2 S. W.	8 3	449
Brumfield George	16	3	2		S. E. N. W.	4 1	176
Barrell James	16	3	2		N. 1/2 N. E.	8 3	643
Same	16	3	2		N. pt. E 1/2 N. E.	6 0	1181
Chamwell Robert R.	16	3	2		N. 1/2 N. W.	8 3	484
Barrell Philip M.	16	3	2		E. 1/2 S. E.	8 3	678
Same	16	3	2		S. W. S. E.	4 1	159
Davidson James	16	3	2		E. 1/2 S. W.	8 3	275
Keinsley J. E.	16	3	2		S. pt. E. 1/2 N. E.	2 5	169
Mart James A.	16	3	2		N. E. N. W.	4 2	155
Neudson Lewis	16	3	2		N. W. S. E.	4 2	122
Brumfield John	16	3	3		N. E. S. E. S. E.	3 6	250
Brumfield John S.	16	3	3		pt. S. E. S. E.	1	8
Brumfield James (2d)	16	3	3		N. 1/2 S. E.	8 4	814
Same	16	3	3		E. 1/2 S. W.	8 4	666
Same	16	3	3		S. W. pt. S. E. S. E.	5	49
Same	16	3	3		pt. E. Side S. W. S. W.	1	6
Same	16	3	3		S. E. N. W.	4 2	244
Eakins John	16	3	3		E. 1/2 N. E.	8 4	407
Hustin Thomas W.	16	3	3		N. E. S. E.	4 2	224
Laurence Daniel	16	3	3		N. 1/2 N. W.	8 4	484
Masrie Robert L.	16	3	3		N. 1/2 S. W.	8 4	484
Morton Oliver P.	16	3	3		N. 1/2 N. E.	8 4	407
Same	16	3	3		N. E. N. W.	4 3	250

2.012 13 392

## Townships. Laurens County. Ohio for the year 1864

Delinquencies of 1863	Total Due Dec. 20 1864	Remarks	Total Tot for 1864
	1 22		2 44
	4 87		9 74
	1 64		3 28
	56		1 12
	3 20		6 40
	2 92		5 84
	1 91		3 82
	1 53		3 06
	3 98		7 96
	1 61		3 22
	4 59		9 18
	3 20		6 40
	07		14
	1 88		3 76
	3 22		6 44
	3 55		7 10
	1 39		2 78
	5 08		10 16
	9 33		18 66
	3 82		7 64
	5 36		10 72
	1 26		2 52
	2 17		4 34
	1 34		2 68
	1 22		2 44
	96		1 92
	1 98		
	06		
	6 43		
	5 26		
	2 39		
	05		
	1 93		
	3 22		
	1 77		
	3 82		
	3 82		
3 16	6 38		
1 94	3 92		

5 10

110 91

216 72



## Record Duplicate of Taxes assessed in Mason

Owner's Name	R	T	S	Lot	Description	Acres	Value
Tot	Emmer	16	3	4	N. E. N. W.	4.2	285
	Same	16	3	4	N. W. N. E.	4.2	204
Miller	Samuel	16	3	4	S. W. N. E.	4.2	264
	Same	16	3	4	N. E. S. W.	4.2	147
	Same	16	3	4	S. E. N. W.	4.2	183
Higgins	Abraham	16	3	4	N. W. N. W.	4.3	142
Massie	Nancy	16	3	4	S. W. Cor. E. 1/2 N. E.	2	11
Massie	Stephen A.	16	3	4	S. pt. E. 1/2 N. E. 2 of 100	6	50
Massie	Alex. P.	16	3	4	E. 1/2 N. E. less 642 a.	76	387
Massie	Jonathan	16	3	4	N. E. S. E.	4.3	146
Wilson	Scott	16	3	4	S. W. S. E.	4.2	142
Warthington	Nathan	16	3	4	N. W. S. E.	4.2	122
	Same	16	3	4	S. E. S. E.	4.2	122
Wiseman	N. W.	16	3	4	N. 1/2 S. W.	8.4	778
	Same	16	3	4	S. E. S. W.	4.2	122
	Same	16	3	4	S. W. N. W.	4.2	244
Gills	Willis	16	3	5	S. E. N. W.	4.2	162
Hall	William	16	3	5	N. 1/2 N. E.	8.4	775
	Same	16	3	5	N. E. N. E.	4.2	194
	Same	16	3	5	N. E. N. W.	4.2	146
Hatfield	Nancy	16	3	5	E. 1/2 S. W.	8.4	448
Hatfield	William W.	16	3	5	N. 1/2 N. W.	8.4	407
Shumate	John (Hrs)	16	3	5	N. 1/2 S. W.	8.4	488
Wiseman	N. W.	16	3	5	S. E. 1/4	168	1759
	Same	16	3	5	S. E. N. E.	4.2	345
Hatfield	N. W.	16	3	6	N. E. N. E.	4.2	97
Marlun	James	16	3	6	E. 1/2 N. W.	8.3	400
	Same	16	3	6	N. 1/2 N. E.	8.3	563
Powell	Jacob	16	3	6	S. W. 1/4	168	1664
	Same	16	3	6	S. W. N. W.	4.2	291
	Same	16	3	6	S. E. N. E.	4.2	146
	Same	16	3	6	N. 1/2 S. E.	8.4	242
Powell	Jonathan (Hrs)	16	3	6	N. W. N. W.	4.2	142
Vermillion	Uriah	16	3	6	S. 1/2 S. E. (less 1 a)	8.2	556
Vermillion	Nil.	16	3	6	pt. S. W. S. E.	1	5

2.015 12 179

## Township Laurens County Ohio for The year 1864

Belonging to of 1863	Total Due Dec. 20 1864	Remarks	Total Tax for 1864
	2 25		4 50
	1 61		3 22
	2 09		4 18
	1 16		2 32
	1 45		2 90
	1 12		2 24
08	17		26
	40		80
	3 06		6 12
	1 15		2 30
	1 12		2 24
	96		1 92
	96		1 92
	6 15		12 30
	96		1 92
	1 93		3 86
1 26	2 54		3 82
	6 12		12 24
	1 53		3 06
	1 15		2 30
	3 54		7 08
	3 22		6 44
3 73	7 59		11 45
	13 90		27 80
	2 73		5 46
	77		1 54
	3 16		6 32
	4 45		8 90
	13 14		26 28
	2 30		4 60
	1 15		2 30
	1 91		3 82
	1 12		2 24
	4 39		8 78
	05		10

5 07 101 30

197 53



## Record Duplicate of Taxes Assessed in Mason

Owners Names	P	T	S	Lot	Description	acres	Value
Gruen George	16	3	7		E 1/2. S. W.	84	968
Same	16	3	7		S. W. S. E.	44	388
McC. Allister + Vermillion	16	3	7		W. Side S. W. W. (mill)	1 1/3	4 538
Vermillion Uriah	16	3	7		N. pt. N. W. 1/4	116	2 232
Same	16	3	7		pt. N. W. N. E.	36	339
Same	16	3	7		Wend. E 1/2. N. E.	1 1/2	6
Vermillion Nick	16	3	7		E. 1/2. S. E.	87	291
Same	16	3	7		E. 1/2. N. E.	88	298
Same	16	3	7		N. W. S. E.	44	298
Same	16	3	7		pt. N. 1/2. N. E.	54	581
Same	16	3	7		S. pt. N. W. 1/4	50	775
Same	16	3	7		N. W. S. W.	43	146
Wilson Balmon	16	3	7		S. W. S. W.	43	208
Allen Geo. W.	16	3	8		S. E. S. E.	42	162
Brown Wm R.	16	3	8		N. E. N. W.	42	204
Same	16	3	8		N. W. S. W.	42	204
Coughman Bris.	16	3	8		S. W. S. W.	42	244
Terrill Andrew	16	3	8		S. E. S. W.	42	305
Massie Thomas	16	3	8		S. W. N. W.	42	103
Massie Vinton	16	3	8		N. 1/2. S. E.	87	781
Same	16	3	8		N. E. S. W.	42	146
Massie Robert	16	3	8		S. E. N. W.	42	194
Same	16	3	8		S. W. N. E.	42	291
Rucker Elliott	16	3	8		N. 1/2. N. E.	83	388
Same	16	3	8		S. E. N. E.	42	146
Same	16	3	8		N. E. S. E.	42	146
Shumate John H. W.	16	3	8		N. W. N. W.	42	100

1.366 14 482

## Township. Lawrence County. Ohio. for The year 1864

Delinquencies of 1863	Total Due Dec 20. 1864	Remarks	Total Tax of 1864
	7 65		15 30
	3 07		6 14
	35 85		71 70
	17 64		35 28
	2 68		5 36
	0 5		10
	2 30		4 60
	2 35		4 70
	2 35		4 70
	4 59		9 18
	6 12		12 24
	1 15		2 30
	1 64		3 28
	1 28		2 56
	1 61		3 22
	1 61		3 22
1 60	3 53		5 46
	2 41		4 82
	81		1 62
	6 17		12 34
	1 15		2 30
	1 53		3 06
	2 30		4 60
	3 07		6 14
	1 15		2 30
	1 15		2 30
81	1 60		2 39

2 41 116 81

231 21



Record Duplicate of Taxes Assessed in Mason

Owners Names	R	T	S	Lot	Description	Acres	Value
Barn William (Hrs)	16	3	9		E 1/2 S.E. N.E.	21	102
Same	16	3	9		N. pt. E. 1/2 S.E.	72	486
Same	16	3	9		S. W. S.E.	42	285
Barn Harvey	16	3	9		N. 1/2 S.E. N.E.	21	71
Same	16	3	9		S. W. N.E.	42	152
Same	16	3	9		S.E. N. W.	42	262
Barn Peter	16	3	9		S.E. S. W.	42	244
Christ Mariah	16	3	9		S. pt. S.E. S.E.	10	78
Marsie Joseph	16	3	9		N. W. S.E.	42	102
Rucker Margaret	16	3	9		N. W. S. W.	42	242
Rucker Elliott (Hrs)	16	3	9		N. 1/2 N. W.	84	388
Same	16	3	9		N.E. S. W.	42	146
Same	16	3	9		S. W. S. W.	42	146
Wilson Scott	16	3	9		N. W. N.E.	42	244
Warrington Nathan	16	3	9		N.E. N.E.	42	122
Wiseman W. W.	16	3	9		N.E. N. W.	42	194
Brumfield James 2d	16	3	10		N.E. N.E.	42	162
Marsie James	16	3	10		N.E. S.E.	42	244
Barn Mary	16	3	10		N.E. S. W.	42	244
Barn Samuel (Hrs)	16	3	10		N. 1/2 N. W. clear 1/2	83	402
Barn William (Hrs)	16	3	10		N. W. pt. S. W. S. W.	6	41
Marsie Moses L.	16	3	10		S.E. S.E.	42	162
McComas Martin	16	3	10		N. 1/2 S. W. 84		
Same	16	3	10		N. W. pt. S. W. S. W. 9	93	668
Same	16	3	10		N. W. S.E.	42	162
Morton Oliver P.	16	3	10		N.E. Cor. N. W. N. W.	1 1/2	63
Henson Lewis	16	3	10		S. W. N.E.	42	122
Seaman Milton	16	3	10		S.E. N. W.	42	142
Same	16	3	10		N. W. N.E.	42	102
Tagg Thomas C.	16	3	10		S. W. S.E.	42	244
Same	16	3	10		S.E. pt. S. 1/2 S.E.	69	400
Young John.	16	3	10		S.E. N.E.	42	204

1.342 6 626

Township. Lawrence County Ohio for the year 1864

Delinquencies of 1863	Total Due Dec. 20, 1864	Remarks	Total Tax for 1864
	81		1 62
	3 84		7 68
	2 25		4 50
	56		1 12
	1 20		2 40
	2 07		4 14
	1 93		3 86
	62		1 24
	81		1 62
	1 91		3 82
	3 07		6 14
	1 15		2 30
	1 15		2 30
	1 93		3 86
	96		1 92
	1 53		3 06
	1 28		2 56
	1 93		3 86
	1 93		3 86
	3 18		6 36
	32		64
	1 28		2 56
	5 28		10 56
	1 28		2 56
	50		1 00
	96		1 92
2 11	3 23		4 35
1 58	2 39		3 20
	1 93		3 86
	3 16		6 32
	1 61		3 22

3 69 56 05 108 39



## Record Duplicate of Taxes Assessed in Mason

Owners Names	R	T	S	Lot	Description	Acre	Value
Brumfield Wakeman	16	3	11		N.W. S.W.	4 2	305
Same	16	3	11		N.E. S.W.	4 2	242
Brumfield Jas. L.	16	3	11		N. 1/2. S.E.	8 3	442
Brumfield H.	16	3	11		S.W.pt. N.E. 1/4	14 6	995
Same	16	3	11		N.E. N.W.	4 2	244
Barrell P. M.	16	3	11		N.E.pt. N.E. 1/4	20	130
Brumfield Beryl	16	3	11		N.W. N.W.	4 2	162
Davidson John	16	3	11		S.E. N.W.	4 2	162
Massie Joseph 2d	16	3	11		S. 1/2. S.E.	8 4	407
Kayburn Robert	16	3	11		S. 1/2. S.W.	8 4	528
Young John	16	3	11		S.W. N.W.	4 2	194
Blamy Turner	16	3	12		S.E. S.W.	4 2	204
Barrell P. M.	16	3	12		N.W. N.W.	4 1	278
Hague Uriah	16	3	12		S. 1/2. S.E.	8 4	657
Sanders John H.	16	3	12		N. 1/2. N.E.	8 4	1 259
Rapp John	16	3	12		N. 1/2. S.W.	8 4	581
Sanders John M.	16	3	12		N.E. N.W.	4 1	238
Same	16	3	12		S.W. N.W.	4 2	248
Sanders William	16	3	12		N.W. S.E.	4 1	238
Same	16	3	12		S.E. N.E.	4 1	317
Sanders Joseph.	16	3	12		S.E. N.W.	4 2	248
Same	16	3	12		S.W. N.E.	4 2	366
Sanders Thomas B.	16	3	12		N.E. S.W.	4 2	244
Whitrock Charles	16	3	12		N.E. S.E.	4 1	242
Brumfield Mary	16	3	13		S.E. N.W.	4 2	244
Blay Turner	16	3	13		E. 1/2. N.W.	8 4	651
Same	16	3	13		N. 1/2. N.E.	8 4	651
Same	16	3	13		N.W. N.W.	4 2	194
Hessner John	16	3	13		N.E. S.E.	4 2	224
Hague Uriah	16	3	13		E. 1/2. N.E.	8 4	477
Hastings Thomas	16	3	13		S.W. N.W.	4 2	194
Philips Solomon	16	3	13		S.W.pt. N.E. S.W.	7	54
Same	16	3	13		N.W. S.W.	4 2	305
Rose Walter	16	3	13		S.W. S.W.	4 2	305
Wallace William	16	3	13		S. 1/2. S.E.	8 4	388
Same	16	3	13		N.W. S.E.	4 2	291
Same	16	3	13		N.E.pt. N.E. N.W.	37	179

2,010 13 082

## Township Laurence County, Ohio. for the year 1864

Delinquencies of 1863	Total Due Dec. 20 1864	Remarks	Total Tax for 1864
	2 41		4 82
	1 91		3 82
	3 49		6 98
	7 86		15 72
	1 93		3 86
	1 03		2 06
	1 28		2 56
	1 28		2 56
	3 22		6 44
	4 17		8 34
	1 53		3 06
	1 61		3 22
	2 20		4 40
	5 14		10 28
	9 95		19 90
	4 59		9 18
	1 88		3 76
	1 96		3 92
	1 88		3 76
	2 50		5 00
	1 96		3 92
	2 89		5 78
	1 93		3 86
	1 91		3 82
	1 93		3 86
	5 14		10 28
	5 14		10 28
	1 53		3 06
	1 77		3 54
	3 77		7 54
	1 53		3 06
	43		86
	2 41		4 82
	2 41		4 82
	3 07		6 14
	2 30		4 60
	1 41		2 82

103 35

206 70



## Record Duplicate of Taxes Assessed in Mason

Owner's Name	R	T	S	Lot	Description	Acres	Value
Haskins Wm 2d	16	3	14		S.E. pt. S. 2. N.E.	80	484
Higgins Thomas	16	3	14		N.W. Cor. E. 2. S.W.	1	6
Massie Joseph.	16	3	14		N.E. N.E.	42	204
Massie Alexander	16	3	14		S. 2. N.W.	84	325
Same	16	3	14		N.W. N.E.	42	285
Same	16	3	14		N.W. Cor. S.W. N.E.	2	23
Massie Jonathan	16	3	14		N. 2. S.W.	84	448
Massie Vernison	16	3	14		N. 2. N.W.	84	651
Neal Jeremiah	16	3	14		E. 2. S.W. (less 1c)	84	445
Same	16	3	14		N. 2. S.E.	82	515
Shaffer Conrad	16	3	14		E. 2. S.E.	84	581
Barn Jesse	16	3	15		N.W. S.W.	42	460
Same	16	3	15		N. pt. S.W. S.W.	18	120
Franklin Nathan	16	3	15		N. 2. S.E.	86	680
Massie Moses L.	16	3	15		N.E. N.E.	42	285
Massie Joseph	16	3	15		S.E. N.E.	42	146
Same	16	3	15		N. 2. N.E.	84	685
Same	16	3	15		S.E. N.W.	43	374
Massie Jephtha (Hro)	16	3	15		E. 2. S.W.	86	709
Same	16	3	15		S. pt. S.W. S.W.	25	121
Sampson William	16	3	15		S. 2. S.E.	85	581
Tagg Thomas L.	16	3	15		N. 2. N.W.	85	616
Same	16	3	15		N.E. N.W.	43	125
Allen George W.	16	3	16	2	N. end.	20	97
Barn Peter	16	3	16	2	pt. E. end.	20	78
Barn Jesse	16	3	16	5	pt. E. end.	55	205
Same	16	3	16	5	pt. N. end.	15	40
Davidson R. P.	16	3	16	4	Whole	108	861
Same	16	3	16	2	S. pt.	17	99
Christ Mariah	16	3	16	1	Whole	97	538
Haynes Frederick	16	3	16	6	"	149	577
Massie Squire	16	3	16	3	"	108	530
Same	16	3	16	5	pt. N. end.	64	190
Same	16	3	16	5	pt. E. end.	15	57
Massie Patton	16	3	16	2	pt. E. end.	40	155

2.058 12 296

## Township Laurence County Ohio for the year 1864

Delinquencies of 1863	Total Due Dec 20, 1864	Remarks	Total Tot for 1864
	382		764
	15		10
	161		322
	257		514
	225		450
	18		36
	354		708
	514		1028
	352		704
	407		814
	459		918
	363		726
	95		190
	537		1074
	225		450
	115		230
	541		1082
	295		590
	560		1120
	96		192
	459		918
	487		974
	99		198
	77		154
	62		124
	162		324
	32		64
	680		1360
	78		156
	425		850
	456		912
	419		838
	150		300
	45		90
	122		244

97 14

194 28



## Record Duplicate of Taxes Assessed in Mason

Owners Names	R	T	S	Lot	Description	Acres	Value
Allen George W.	16	3	17		N. 1/2. N. E.	83	603
Clark Asa	16	3	17		N. W. N. W.	42	126
Same	16	3	17		S. 1/2. N. W.	84	344
Terrill Andrew	16	3	17		N. E. N. W.	42	112
Handley Logan	16	3	17		S. W. S. W.	42	291
Lunsford Thomas	16	3	17		S. E. S. W.	42	102
Marric Joseph	16	3	17		N. 1/2. S. W.	84	436
Marric Peyton	16	3	17		S. 1/2. N. E.	84	528
Same	16	3	17		N. 1/2. S. E.	84	388
Heusome Lewis	16	3	17		S. E. S. E.	42	146
Willard W. H.	16	3	17		S. W. S. E.	42	162
Brown John A.	16	3	18		S. W. S. W.	42	294
Clark Asa	16	3	18		E. 1/2. N. E.	84	732
Grain George	16	3	18		N. W. N. E.	42	146
Russell Samuel	16	3	18		N. W. S. W.	42	112
Wilson Patrick	16	3	18		S. E. 1/4.	166	1646
Same	16	3	18		E. 1/2. S. W.	83	291
Wilson Zalmon	16	3	18		N. W. 1/4.	166	884
Same	16	3	18		S. W. N. E.	42	146
Brown John A.	16	3	19		N. W. N. W.	42	244
Brown Benjamin	16	3	19		S. W. N. W.	42	162
Same	16	3	19		N. W. S. W.	42	142
Handley Logan	16	3	19		N. pt. N. E. N. E.	21	97
Lambert Jonathan	16	3	19		S. W. S. W.	42	146
Russell Sanders	16	3	19		S. pt. N. E. N. E.	21	51
Same	16	3	19		S. E. N. E.	42	601
Same	16	3	19		N. 1/2. N. E.	82	994
Same	16	3	19		S. E. N. W.	42	204
Same	16	3	19		E. 1/2. S. E.	83	322
Same	16	3	19		N. E. S. W.	42	112
Russell Samuel	16	3	19		N. 1/2. S. E.	84	504
Same	16	3	19		S. E. S. W.	42	146
Wilson Patrick	16	3	19		N. E. N. W.	42	146

2,007 11 360

## Township Laurence County Ohio for The year 1864

Delinquencies of 1863	Total Due Dec. 20. 1864	Remarks	Total Tax for 1864
	4 76		9 52
	1 00		2 00
	2 72		5 44
	88		1 76
	2 30		4 60
	81		1 62
	3 44		6 88
	4 17		8 34
	3 07		6 14
	1 15		2 30
	1 28		2 56
2 35	4 67		6 99
	5 78		11 56
	1 15		2 30
	88		1 76
	13 01		26 02
	2 30		4 60
	6 98		13 96
	1 15		2 30
1 90	3 83		5 76
	1 28		2 56
	1 12		2 24
	77		1 54
	1 15		2 30
	40		80
	4 75		9 50
	7 85		15 70
	1 61		3 22
	2 54		5 08
	88		1 76
	3 98		7 96
	1 15		2 30
	1 15		2 30

4 25 93 96

183 67



## Record Duplicate of Taxes Assessed in Mason

Owners Names	R	T	S	Lot	Description Acres	Value
Bron Adam H.	16	3	20		S.E. Cor. E. 1/2 N.E. 5	39
Handley Logan	16	3	20		N. pt. N. 1/2 N. W. 45	242
Same	16	3	20		S.E. pt. S. pt. N. 1/2 N. W.	
Same	16	3	20		N. W. pt. N. W. S. W. 40	279
Same	16	3	20		N. 1/2 N. E. 84	651
Hilbert August.	16	3	20		pt. E. 1/2 N. E. 78	585
Hensom Lewis	16	3	20		S. E. 1/4. 168	585
Hixon David	16	3	20		N. W. pt. N. W. S. W.	
Same	16	3	20		N. W. Cor. S. pt. N. 1/2 N. W. 35	310
Payne Moses	16	3	20		S. W. pt. S. W. S. W. 38	257
Same	16	3	20		S. E. S. W. 41	307
Russell Samuel	16	3	20		pt. E. side mid. N. 1/2 S. W. 10	203
Wilkins Jacob	16	3	20		N. E. S. W. 42	130
Lunceford John	16	3	20		E. 1/2 N. W. 84	781
Alecassar John Jr (Hrs)	16	3	21		N. E. S. E. 42	146
Same	16	3	21		N. 1/2 S. E. 84	388
Bron Adam H.	16	3	21		N. E. S. W. 42	224
Same	16	3	21		S. pt. N. 1/2 N. W. 10	68
Same	16	3	21		S. E. N. W. 42	142
Same	16	3	21		S. E. Cor. N. E. N. W. 3	12
Hilbert August	16	3	21		S. W. pt. N. E. N. W. 17	32
Same	16	3	21		N. W. pt. N. 1/2 N. W. 74	313
Huggins Abram	16	3	21		S. E. S. E. 42	146
Hagner Frederick	16	3	21		N. E. Cor. N. E. N. W. 7	68
Hughes Nancy	16	3	21		S. W. N. E. 43	146
Langdon Sarah J.	16	3	21		S. E. S. W. 43	122
Wassie Eli.	16	3	21		N. 1/2 N. E. 84	625
Same	16	3	21		N. E. pt. N. E. N. W. 18	52
Hensom Lewis	16	3	21		N. W. S. W. 42	122
Rucker Elliott (Hrs)	16	3	21		S. E. N. E. 42	146
Robinson Thos. R.	16	3	21		S. W. S. W. 42	162

1,347

7 283

## Townships. Lawrence County Ohio. for the year 1864

Delinquencies of 1863	Total Due Dec. 20, 1864	Remarks	Total Tot for 1864
61	92		1 23
	1 91		3 82
	2 20		4 40
	5 14		10 28
	4 62		9 24
	4 62		9 24
	2 45		4 90
2 00	4 03		6 06
2 39	4 82		7 25
	1 60		3 20
1 01	2 04		3 07
	6 17		12 34
	1 15		2 30
	3 07		6 14
3 48	5 25		7 02
1 05	1 59		2 13
1 10	2 22		3 34
10	19		28
	25		50
	2 47		4 94
	1 15		2 30
53	1 07		1 61
1 14	2 29		3 44
	96		1 92
	4 94		9 88
	41		82
	96		1 92
	1 15		2 30
	1 28		2 56

13

41

70

92

128

43



## Record Duplicate of Taxes Assessed in Mason

Owner's Name	R	T	S	Lot	Description	Acres	Value
Alessar John Jr. (Hwy)	16	3	22		N. W. S. W.	43	194
Same	16	3	22		N. E. pt. S. W. 1/4	76	291
Alessar John (Hwy)	16	3	22		N. pt. W. 1/2 S. E.	42	249
Barnes Joseph	16	3	22		N. 1/2 N. E.	86	583
Huggins Abram	16	3	22		S. W. S. W.	43	167
Rapp John	16	3	22		E. 1/2 S. E.	86	583
Same	16	3	22		S. E. N. E.	42	146
Same	16	3	22		E. pt. W. 1/2 S. E.	43	537
Ruecker Elliott (Hwy)	16	3	22		N. W. 1/4	171	1352
Same	16	3	22		S. W. N. E.	43	292
Snyder Henry (Dr)	16	3	22		S. E. pt. S. E. S. W.	5	49
Same	16	3	22		S. W. pt. S. W. S. E.	5	34
Higgins Thomas	16	3	23		N. pt. N. W. N. E.	21	154
Same	16	3	23		E. 1/2 N. W.	81	581
Same	16	3	23		S. E. pt. N. W. N. E.	15	52
Harmon George	16	3	23		N. 1/2 S. E.	86	519
Same	16	3	23		S. W. N. E.	43	272
Same	16	3	23		S. W. Cor. E. 1/2 N. E.	5	30
Same	16	3	23		S. E. S. E.	43	260
Same	16	3	23		N. E. pt. S. E. N. E.	39	260
Harman Eli	16	3	23		S. W. S. E.	43	272
Neal Jeremiah	16	3	23		N. W. pt. N. W. N. E.	28	97
Same	16	3	23		N. pt. E. pt. N. W. N. E.	3	10
Rose William	16	3	23		N. E. N. E.	39	273
Same	16	3	23		E. pt. N. W. N. E. (hwy 2)	24	85
Rapp John	16	3	23		E. 1/2 S. W.	83	483
Same	16	3	23		S. W. S. W.	42	285
Watson Charles	16	3	23		S. W. N. W.	43	374
Same	16	3	23		N. W. S. W.	43	289

1.366 8 773

## Township Laurence County Ohio for the year 1864

Delinquencies of 1863	Total Due Dec. 20 1863	Remarks	Total Tax for 1864
	1 53		3 06
	2 30		4 60
	1 97		3 94
	4 61		9 22
	1 32		2 64
	4 61		9 22
	1 15		2 30
	4 24		8 48
	10 68		21 36
	2 31		4 62
	39		78
	27		54
	1 22		2 44
	4 59		9 18
	41		82
	4 10		8 20
	2 15		4 30
	24		48
	2 05		4 10
	2 05		4 10
	2 15		4 30
	77		1 54
	08		16
	2 16		4 32
	67		1 34
	3 82		7 64
	2 25		4 50
2 92	5 87		8 82
2 25	4 53		6 81

5 17

74 49

143 81



## Record Duplicate of Taxes assessed in mason

Owners	Homes	Dr	F	S	Lot Description	Acres	Value
Clary	Turner	16	3	24	N. W. S. E.	42	162
	Same	16	3	24	E. pt. N. E. S. W.	20	136
Harbour	Richard	16	3	24	N. E. N. E.	42	285
Hastings	Wm 3d.	16	3	24	S. E. N. E.	42	162
	Same	16	3	24	N. E. S. E.	42	244
	Same	16	3	24	S. 1/2. S. E.	82	516
Rucker	Ellen	16	3	24	S. W. N. W.	41	278
Rose	William	16	3	24	N. W. N. W.	41	198
Rankins	Hiram	16	3	24	pt. E. side N. E. N. W.	4	49
Thomas	Samuel	16	3	24	S. W. N. E.	41	278
	Same	16	3	24	E. 1/2. N. W. 1/4. 49	82	588
	Same	16	3	24	N. W. N. E.	41	233
Thomas	John N.	16	3	24	N. 1/2. S. W.	83	723
	Same	16	3	24	S. E. S. W.	41	198
	Same	16	3	24	N. pt. N. E. S. W.	21	102
Clary	Turner	16	3	25	N. W. N. E.	42	94
Dailey	John N.	16	3	25	N. 1/2. S. pt. S. E.	20	136
Dailey	Vincent	16	3	25	E. 1/2. S. pt. S. E.	20	136
Harrison	Breed	16	3	25	N. E. S. E.	42	224
	Same	16	3	25	N. 1/2. S. 1/2. S. E.	40	144
	Same	16	3	25	N. W. S. E.	42	162
Jefferies	Margaret	16	3	25	S. pt. S. E. N. E.	30	112
Rose	John	16	3	25	N. pt. E. 1/2. N. E.	54	213
Rucker	Lanly	16	3	25	S. W. S. W.	42	224
	Same	16	3	25	S. pt. N. W. S. W.	22	64
Shaffer	Samuel	16	3	25	S. W. N. E.	42	370
	Same	16	3	25	S. E. N. W.	42	422
	Same	16	3	25	N. E. S. W.	42	325
Sampson	John	16	3	25	N. W. Cor N. 1/2. N. W.	12	67
	Same	16	3	25	N. pt. N. W. S. W.	20	78
	Same	16	3	25	S. E. pt. N. 1/2. N. W.	62	340
Thomas	John N.	16	3	25	N. E. N. W.	42	142
Watson	Crauford L.	16	3	25	S. E. S. W.	42	146

1.323 7 551

## Township Laurens County Ohio for the year 1864

Delinquencies of 1863	Total Due Dec. 20 1864	Remarks	Total Tax for 1864
	1 28		2 56
	1 07		2 14
	2 25		4 50
	1 28		2 56
	1 93		3 86
	4 08		8 16
	2 20		4 40
	1 56		3 12
	39		78
2 16	4 36		6 56
4 57	9 22		13 87
1 81	3 65		5 49
	5 71		11 42
	1 56		3 12
	81		1 62
	74		1 48
	1 07		2 14
1 06	2 13		3 20
	1 77		3 54
	1 14		2 28
	1 28		2 56
	88		1 76
1 66	3 34		5 02
	1 77		3 54
	51		1 02
	2 92		5 84
	3 33		6 66
	2 57		5 14
	53		1 06
	62		1 24
	2 69		5 38
	1 12		2 24
	1 15		2 30

11 26 70 91 130 56



## Record Duplicate of Taxes assessed in Mason

Owners Names	R	T	S	Lot	Description	Acres	Value
Kennison William	16	3	26		N.E. S.W.	41	278
Kerns William R.	16	3	26		N.pt. W.pt. N.E. 1/4	84	651
Same	16	3	26		E. 1/2. N.W.	55	320
Petra Sinclair	16	3	26		W. 1/2. S.W.	84	207
Rucker Leanty	16	3	26		S.E. S.E.	42	697
Same	16	3	26		S.pt. N. 1/2. S.E.	60	291
Same	16	3	26		S.pt. W.pt. N.E.	45	271
Rapp John	16	3	26		W. 1/2. N.W.	83	402
Rucker Elliott (Mrs)	16	3	26		S.E. S.W.	42	264
Same	16	3	26		S.W. S.E.	42	142
Sampson John	16	3	26		pt. E.pt. N.E.	63	305
Same	16	3	26		N.pt. N. 1/2. S.E.	21	82
Thomas W. E.	16	3	26		W.pt. N. 1/2. S.E.	2	9
Barn James	16	3	27		N. 1/2. S.W.	84	738
Same	16	3	27		N.W. S.E.	42	230
Russell Samuel	16	3	27		E. 1/2. S.E.	84	448
Roach John	16	3	27		S. 1/2. S.W.	84	605
Same	16	3	27		S.W. S.E.	41	194
Same	16	3	27		S.W. N.E.	42	244
Rapp John	16	3	27		N. 1/2. N.E.	84	448
Snyder Henry (Sr.)	16	3	27		S.E. N.E.	42	244
Same	16	3	27		N. 1/2. N.W.	84	448
Snyder Henry (Jr.)	16	3	27		S. 1/2. N.W.	84	525
Barn James	16	3	28		S.E. N.E.	41	146
Dement Stephen	16	3	28		S.W. N.W.	42	194
Dement William	16	3	28		S.W. S.E.	42	242
Dement George	16	3	28		S. 1/2. S.W.	84	436
Hague John S.	16	3	28		W. 1/2. N.E.	84	291
Same	16	3	28		N.E. N.E.	42	202
Hick John	16	3	28		N.W. N.W.	42	162
Neusom Lewis	16	3	28		N. 1/2. S.W.	83	359
Roach John R. (Mrs)	16	3	28		N. 1/2. S.E.	84	291
Roach John	16	3	28		S.E. S.E.	42	146
Schaffer John	16	3	28		E. 1/2. N.W.	84	345

2005 10 857

## Township Laurens County Ohio for The year 1864

Delinquencies of 1863	Total Due Dec. 20, 1864	Remarks	Total For 1864
	2 20		4 40
	5 14		10 28
	2 53		5 06
	1 64		3 28
	5 51		11 02
	2 30		4 60
	2 14		4 28
	3 18		6 36
	2 09		4 18
	1 12		2 24
	2 41		4 82
	65		1 30
07	14		21
	5 83		11 66
	1 82		3 64
	3 54		7 08
	4 78		9 56
	1 53		3 06
	1 93		3 86
	3 54		7 08
	1 93		3 86
	3 54		7 08
	4 15		8 30
	1 15		2 30
	1 53		3 06
	1 91		3 82
	3 44		6 88
	2 30		4 60
	1 60		3 20
	1 28		2 56
	2 84		5 68
	2 30		4 60
	1 15		2 30
	2 73		5 46

07 85 87

171 67



## Record Duplicate of Taxes Assessed in Mason

Owners Names	R	T	S	Lot	Description	Acres	Value
Toddick Samuel	16	3	29		S. 1/2. S. W.	84	242
Same	16	3	29		S. W. S. E.	42	122
Laurence Peter	16	3	29		E. 1/2. S. E.	84	407
Newson Lewis	16	3	29		E. 1/2. N. E.	84	242
Same	16	3	29		S. W. N. W.	42	122
Nixon David	16	3	29		N. 1/2. S. W.	84	325
Payne Burrell	16	3	29		N. W. N. E.	42	194
Payne Ellis (Hrs)	16	3	29		S. W. N. E.	42	194
Same	16	3	29		E. 1/2. N. W.	83	583
Payne John	16	3	29		N. W. N. W.	42	194
Same	16	3	29		N. W. S. E.	42	244
Toddick Samuel	16	3	30		E. 1/2. S. E.	84	204
Lambert Jonathan	16	3	30		N. 1/2. N. W.	84	407
Same	16	3	30		N. W. S. W.	42	102
Lambert Thomas	16	3	30		S. W. S. W.	40	102
Park Ridge Ice Co.	16	3	30		N. E. 1/4.	168	569
Same	16	3	30		N. W. S. E.	42	122
Russell Samuel	16	3	30		E. 1/2. N. W.	84	488
Same	16	3	30		E. 1/2. S. W.	84	345
Same	16	3	30		S. W. S. E.	42	183
Larauford Alma	16	3	31		S. E. N. W.	42	162
Davidson James	16	3	31		S. 1/2. S. E.	84	242
Toddick Samuel	16	3	31		N. 1/2. S. E.	84	242
Same	16	3	31		N. E. 1/4	168	534
Same	16	3	31		S. W. 1/4	168	524
Morris James P.	16	3	31		N. 1/2. N. W.	84	291
Nixon David	16	3	31		N. E. N. W.	41	178

2.012

7 564

## Township Laurence County Ohio for the year 1864

Delinquencies of 1863	Total Due Dec. 20, 1864	Remarks	Total Tax for 1864
	1 91		3 82
	96		1 92
	3 22		6 44
	1 91		3 82
	96		1 92
	2 57		5 14
1 51	3 04		4 57
	1 53		3 06
	4 61		9 22
	1 53		3 06
	1 93		3 86
	1 61		3 22
	3 22		6 44
	81		1 62
	81		1 62
	4 50		9 00
	96		1 92
	3 86		7 72
	2 73		5 46
	1 45		2 90
	1 28		2 56
	1 91		3 82
	1 91		3 82
	4 22		8 44
	4 14		8 28
4 52	6 82		9 12
	1 41		2 82

603

65 81

125 59



## Record Duplicate of Taxes Assessed in Mason

Owner's Name	R	T	S	Lot	Description	Acre	Value
Bary Benj. F.	16	3	32		N.E. N.E.	41	126
Davidson Reuben	16	3	32		N.W. S.W.	82	388
Fosdick Samuel	16	3	32		N.E. N.W.	42	112
Same	16	3	32		N.W. N.E.	82	242
Same	16	3	32		S.E. N.E.	42	112
Same	16	3	32		E. 1/2. S.E.	82	242
Hall Lewis	16	3	32		E. 1/2. S.W.	83	291
Russell Samuel	16	3	32		N.W. N.W.	41	146
Foster Hull	16	3	32		N.W. S.E.	82	242
McHenry Robert	16	3	32		S. 1/2. N.W.	82	242
Dement George	16	3	33		N.E. N.W.	42	345
Haas Anthony S.	16	3	33		N.W. N.E.	42	285
Miller William L.	16	3	33		N.E. N.E.	42	325
McConnell Jackson	16	3	33		S.W. N.E.	42	161
Same	16	3	33		N.W. Cor. N.W. S.E.	5	30
McConnell Wm B.	16	3	33		S.E. pt. N.W. S.E.	37	242
O'Neil William	16	3	33		S.W. S.E.	42	194
Same	16	3	33		N.E. S.E.	41	138
O'Neil Hugh	16	3	33		S.E. N.E.	41	194
Reed Joseph	16	3	33		S. 1/2. S.W.	84	484
Smith John S. W.	16	3	33		N. 1/2. N.W.	84	291
Same	16	3	33		N.W. S.W.	42	264
Stephens Samuel C.	16	3	33		S.E. S.E.	42	224
Thomton Jas. S.	16	3	33		S.E. N.W.	42	244
Same	16	3	33		N.E. S.W.	42	162
Ballcoat Cyrus B.	16	3	34		S. 1/2. N.E.	84	572
Same	16	3	34		N.E. S.E.	42	224
Same	16	3	34		N.W. Cor. S.E. S.E.	7	42
King Alexander	16	3	34		S.W. S.E.	42	204
Kingra Henry	16	3	34		S.E. pt. S.E. S.E.	35	213
Miller William L.	16	3	34		S.W. N.W.	43	388
Hauke Benister	16	3	34		N.W. N.E.	42	204
O'Neal Hugh	16	3	34		N.W. N.W.	42	183
O'Neal William	16	3	34		N. 1/2. S.W.	84	678
Roach James	16	3	34		N.E. N.E.	42	204
Stephens William	16	3	34		S. 1/2. S.W.	84	581
Sutherland D. C.	16	3	34		N.W. S.E.	42	382
Wymmer John	16	3	34		E. 1/2. S.W.	84	678

2002 10 279

## Township Lawrence County Ohio for the year 1864

Delinquencies of 1863	Total Due Jan 20. 1864	Remarks	Total for 1864
	1 00		2 00
	3 07		6 14
	88		1 76
	1 91		3 82
	88		1 76
	1 91		3 82
	2 30		4 60
	1 15		2 30
	1 91		3 82
	1 91		3 82
	2 73		5 46
	2 25		4 50
	2 57		5 14
	1 27		2 54
	24		48
	1 91		3 82
	1 53		3 06
	1 09		2 18
	1 53		3 06
	3 82		7 64
	2 30		4 60
	2 09		4 18
	1 77		3 54
	1 93		3 86
	1 28		2 56
	4 52		9 04
	1 77		3 54
	33		66
	1 61		3 22
	1 68		3 36
	3 07		6 14
	1 61		3 22
	1 45		2 90
	5 36		10 72
	1 61		3 22
	4 59		9 18
	3 02		6 04
	5 36		10 72

81 21

162 42



## Record Duplicate of Taxes Assessed in Mason

Owner's Name	R	T	S	Lot	Description	Acres	Value
Alessar John Jr. (Hrs)	16	3	35		E. 1/2. N.E.	83	402
Same	16	3	35		N.E. S.E.	41	198
Calicoat Cyrus B.	16	3	35		N. 1/2. N.W.	83	361
Same	16	3	35		N.W. S.W.	42	264
Hance Jardon	16	3	35		S.E. S.W.	42	162
Same	16	3	35		S.W. pt. N. 1/2. S.E.	77	373
Simonton W. H.	16	3	35		S.E. N.W.	41	198
Rucker Elliott (Hrs)	16	3	35		N.E. N.W.	42	146
Runyan William	16	3	35		N.E. S.W.	42	144
Same	16	3	35		N.W. Cor. N. 1/2. S.E.	5	15
Sowards Griffin	16	3	35		S.E. S.E.	42	214
Shaffer James	16	3	35		N. 1/2. N.E.	82	388
Tagg James	16	3	35		S.W. S.W.	42	117
Alessar John Jr. (Hrs)	16	3	36		N. 1/2. N.W.	82	477
Buncham John	16	3	36		S. 1/2. S.E. S.W.	21	102
Same	16	3	36		S. 1/2. S.W. S.E.	21	90
Dailey John H.	16	3	36		N. pt. N. 1/2. N.E.	20	120
Dailey Vincent	16	3	36		E. pt. N. 1/2. N.E.	20	120
Dailey John C.	16	3	36		med. pt. N. 1/2. N.E.	43	242
Trillmore Britton	16	3	36		N.E. S.E.	42	121
Same	16	3	36		N. pt. N. 1/2. S.E.	63	305
Same	16	3	36		N. pt. E. 1/2. S.W.	60	436
Rose Lewis	16	3	36		S. 1/2. N.E.	84	484
Simpson H.	16	3	36		S.E. S.E.	41	121
Sowards Griffin	16	3	36		S.W. S.E.	42	295
Watson Crawford B.	16	3	36		E. 1/2. N.W.	82	543
Same	16	3	36		N.W. S.W.	41	388
Same	16	3	36		N.W. pt. N.E. S.W.	4	39

1,330 6,865

24.195 1842 589

## Township. Lawrence County, Ohio. for the year 1864

Delinquencies of 1863	Total Due Dec. 20/1864	Remarks	Total Tax for 1864
	3 18		6 36
	1 56		3 12
	2 85		5 70
	2 09		4 18
	1 28		2 56
	2 95		5 90
	1 56		3 12
	1 15		2 30
	1 14		2 28
	1 2		2 4
	1 69		3 38
	3 07		6 14
	92		1 84
	3 77		7 54
80	1 61		2 42
70	1 41		2 12
	95		1 90
94	1 89		2 84
	1 91		3 82
	96		1 92
	2 41		4 82
	3 44		6 88
	3 82		7 64
	96		1 92
	2 33		4 66
	4 29		8 58
	3 07		6 14
	31		6 2

2,44 56 69

110 94



## Record Duplicate of Taxes Assessed in Mason

Owners	Names	R	T	S	Lot	Description	Acres	Value
	Atling Joshua							70
	Allen S. W.							112
	Allen Rundland							188
	Brumfield James							687
	Brumfield B.							90
	Brumfield H.							264
	Brumfield W.							216
	Bryant Carmine							90
	Bard Joseph							200
	Brown Nelson							68
	Brumfield John (Jr.)							160
	Boggs Robert							57
	Brown Stephen							245
	Brumfield Mary							141
	Brumfield Rufus							215
	Boulin Hannah							50
	Brumfield John W.							86
	Brumfield Jas. L.						2	000
	Brumfield George							187
	Brumfield James T.							161
	Brumfield Martin							103
	Brumfield Wakeman							227
	Brown Martin							187
	Brammer James O. No 2							287
	Brown William R.							247
	Brown John							161
	Brow Adam R.							197
	Clark Noah							598
	Corn John							60
	Corn Mary							177
	Corn Peter							91
	Carrell Samuel							595
	Carrell Mary							831
	Corn Jesse (Jr.)							235
	Corn Jesse (Sr.)							296
	Clary Turner							659
	Clark George W.							40
	Coffman C.							157
	Corn William H.							285
	Corn James (Jr.)							85
	Corn Harvey C.							364
	Corn Gordon							48
	Cramston John							327
	Carney Francis A.							293
	Corn James							382
								12 219

## Township Laurence County Ohio for the year 1864

Delinquencies of 1863	Total Due Dec 20, 1864	Remarks	Total Tax for 1864
	55		110
	88		176
	149		298
	543		1086
	71		142
	209		418
	171		342
	71		142
	158		316
	54		108
	126		252
	45		90
	194		388
	111		222
	170		340
	40		80
	68		136
	1580		3160
	148		296
	127		254
	81		162
	179		358
	148		296
	227		454
	195		390
	127		254
77	233		389
	472		944
	47		94
	140		280
	73		144
	470		940
	656		1312
	186		372
	234		468
	521		1042
	32		64
	124		248
	225		450
	67		134
	288		576
	38		76
	258		516
	231		462
	302		604
77	9731		19385



## Record Duplicate of Taxes Assessed in Mason

Owners	Names	R	T	S	Lot	Description	Acres	Value
Clark	Ara							540
Corn	George							109
Calicoat	L. B.							450
Carrell	P. M.							560
Corn	Pleasant							58
Comfort	Baseny							18
Chauley	R. R.							311
Demet	Stephen							83
Daley	John H.							232
Demeant	William							184
Davis	T. W.							78
Davidson	A. P.							108
Daily	J. L.							173
Demeant	John							200
Demeant	George							288
Emblee	John							202
Elson	Israel							40
Eaking	John							126
Finch	George							205
Fillingier	George W.							30
Folwell	M. B.							94
Folwell	M.							70
Franklin	Nathan							90
Franklin	Jackson							85
Frost	J. B.							48
Ferel	Andrew							221
Gearheart	Ann.							130
Grist	Meriah							145
Haner	Tred.							100
Harman	George (No 2)							140
Haas	A. S.							127
Heck	John							62
Hastling	Thomas							172
Hague	Uriah.							623
Higgins	James							75
Harmon	Eli							219
Hisley	William							171
Harmon	Thomas							350
Huston	Thos. W.							203
Harman	George							515
Hall	John							25
Haner	Lewis							241
Hall	William							595

8 496

## Township, Lawrence County, Ohio, for the year 1864

Delinquencies of 1863	Total Due Dec. 20, 1864	Remarks	Total Tax for 1864
	4 27		8 54
	86		1 72
	3 56		7 12
	4 42		8 84
	46		92
	14		28
	2 46		4 92
	66		1 32
	1 83		3 66
	1 45		2 90
	62		1 24
	85		1 70
	1 37		2 74
	1 58		3 16
	2 28		4 56
	1 60		3 20
	32		64
	1 00		2 00
	1 62		3 24
	24		48
	74		1 48
	55		1 10
	71		1 42
	67		1 34
	38		76
	1 75		3 50
	1 03		2 06
	1 15		2 30
	79		1 58
	1 11		2 22
	1 00		2 00
	49		98
	1 36		2 72
	4 92		9 84
	59		1 18
	1 73		3 46
	1 35		2 70
	2 77		5 54
	1 60		3 20
	4 07		8 14
	20		40
	1 90		3 80
	4 70		9 40

67 15

134 30



## Record Duplicate of Taxes Assessed in Mason

Owners Names	R	T	S	Lot	Description	Acres	Value
Hall Thomas							150
Higgins Thomas							101
Higgins Thomas							344
Hall Lewis							92
Hastling William							170
Huston Thomas							125
Hesson John							665
Hatfield Nancy							138
Hall William H.							45
Harrison breed							200
Hilbert A. H.							113
Hastling William (No 2)							311
Jeffery William							45
Johnson John W.							137
Kinnison							208
Kingry William							325
King Levi							123
Kingry Mary Ann.							98
King William							87
King Pleasant							
Kearney William R.							1583
Kingra A.							75
Lambert Jonathan							121
Lewis E.							74
Leffingwell Samuel							70
Lunsford Mary							92
Lunsford A. J.							259
Lunsford Elijah							98
Laurence Isaac							58
Laurence Daniel							367
Laurence Peter							95
Massie Robert L.							377
Massie Alex. P.							134
Massie Porter							534
Massie Vinton							1486
Marrison A. R.							65
Myers G. L.							67
Miller William L.							209
Mart Joseph H.							155
Massie Robert							1005
Massie Isaac							60
Massie Jephtha							20
Massie Wilson							40
Massie Jonathan Dr.							109
Morton O. P.							266
Massie James							125
							11021

## Township. Laurence County Ohio for the year 1864

Delinquencies of 1863	Total Due Dec 20, 1864	Remarks	Total Tax for 1864
	119		238
	80		160
	272		544
	73		146
	134		268
	99		198
	525		1050
	109		218
	36		72
	158		316
	89		178
	246		492
	36		72
	108		216
	164		328
	257		514
	97		194
	77		154
	69		138
	1250		2500
	59		118
	96		192
	58		116
	55		110
	73		146
	205		410
	77		154
	46		92
	290		580
	75		150
	298		596
	106		212
	422		844
	1173		2346
	51		102
	53		106
	165		330
	122		244
	795		1590
	47		94
	16		32
	32		64
	86		172
	210		420
	99		198
	8707		17414



## Record Duplicate of Taxes assessed in Mason

Owners Names	R	T	S	Lot	Description	Aeres	Value
Miller Samuel							3 11
Masdie Joseph							1 0 0 5
Masdie Dennison							3 0 4
Masdie R. L.							1 6 2
Masdie Thomas							4 1
M. C. Cornell Wm B.							3 4
M. C. Cornell William							4 0
M. C. Cornell Jack.							8 8
M. C. Cornell Warren							1 2 5
M. C. Commas Martin							2 0 5
M. C. alister H.							6 0 5
M. C. Affey Eliza							7 7
M. C. Affey William							4 0
M. C. Comay S.							4 8 6
M. C. Calister Houser							1 0 0
Masdie Lucy							3 4 8
Masdie Squire							4 8 0
Masdie Squire (Admr. for J. H. Clark.)							7 8 9
Markle J. D. Sr.							3 6 0
Masdie Moses							1 6 9
Masdie Alex.							2 8 8
Masdie William S.							3 7 6
Miller Isaac							8 9
Massey Levi							1 2 6
Massey Eli							6 2 4
Marlum James							1 5 0 6
Massey Stephen A.							8 2
Masdie Denison							3 0 0
Masdie Jesse							7 0
Katter Francis							1 1 9 9
Neal Jeremiah							2 3 1
Hance Gordon							2 5 8
Hull Nick							3 6 2
Hance Elijah							7 8
Hance Banister							2 3 0
O'Neil H.							1 6 0
O'Neil William							2 6 0
Paine John							1 3 0
Philips Solomon							2 1 4
Petry Martin							8 0
Powell William A.							2 2 9
Parsons Andy							1 3 0
Parker Thos. H.							1 5 9
Petry S.							1 8 7
Payne Elliott							1 6
Payne Burrell							1 2 0
Payne Milton							1 2 4
							13 3 9 5

## Townships. Laurence County. Ohio. for the year 1864.

Delinquencies of 1863	Total Due Dec 20-1864	Remarks	Total For for 1864
	2 4 6		4 9 2
	7 9 5		15 9 0
	2 4 0		4 8 0
	1 2 8		2 5 6
	3 2		6 4
	2 7		5 4
	3 2		6 4
	7 0		1 4 0
	9 9		1 9 8
	1 6 2		3 2 4
	4 7 6		9 5 2
	6 1		1 2 2
	3 2		6 4
	3 8 4		7 6 8
	7 9		1 5 8
	2 7 5		5 5 0
	3 7 9		7 5 8
	6 2 3		12 4 6
	2 8 4		5 6 8
	1 3 4		2 6 8
	2 2 8		4 5 6
	2 9 7		5 9 4
	7 0		1 4 0
	1 0 0		2 0 0
	4 9 3		9 8 6
	11 9 0		23 8 0
	6 5		1 3 0
	2 3 7		4 7 4
	5 5		1 1 0
	9 4 7		18 9 4
	1 8 2		3 6 4
	2 0 4		4 0 8
	2 8 6		5 7 2
	6 2		1 2 4
	1 8 2		3 6 4
	1 2 6		2 5 2
	2 0 5		4 1 0
	1 0 3		2 0 6
	1 6 9		3 3 8
	6 3		1 2 6
	1 8 1		3 6 2
	1 0 3		2 0 6
	1 2 6		2 5 2
	1 4 8		2 9 6
	1 3		2 6
	9 5		1 9 0
	9 8		1 9 6
	10 5 8 6		211 7 2



## Record Duplicate of Taxes Assessed in Mason

Owners	Names	R	T	S	Lot	Description	Acres	Value
Payne	Uriah							742
Payne	Moses							196
Powell	Jacob							4 201
Raybourn	Elizabeth							114
Russell	Sanders (Ex for Patrick Wilson)							500
Russell	Sanders							1 335
Rucker	Elmer							190
Roach	John							493
Rapp	Mar.							3 500
Rapp	John							6 282
Rose	Lewis							405
Rucker	Lanty							839
Roach	James							185
Reed	Joseph							55
Rose	William							261
Roach	Jacob							617
Reed	William A.							105
Rumyan	William							164
Rose	Walter							82
Russell	S. V.							154
Rucker	Margaret							1 521
Robinson	Thomas B.							105
Roach	Samuel							67
Rucker	Robert							4 000
Raybourn	D. C.							150
Sampson	William							43
Stephen	William							53
Sanders	S. D.							422
Howards	Griffard (Admr. for Wm B. Lewis)							180
Howards	Griffard							171
Snider	John							3 570
Snider	Mary							30
Snider	Henry							360
Sutherland	D. C.							104
Shaffer	John							194
Sanders	John M.							189
Sanders	Joseph							180
Shoemate	G.							100
Sanders	F. B.							90
Shaffer	James							161
Shaffer	Boonrod							242
Shaffer	Samuel							312
Shaffer	Levi							137
Sanders	J. H.							445
Sanders & Clark								1 666
Speers	Paton							40
Sampson	John							204
Sanders	Jesse							100
								35 256

## Township Laurence County Ohio for the year 1864

Delinquent of 1863	Total Due Dec. 20, 1864	Remarks	Total Tax for 1864
	5 86		11 72
	1 55		3 10
	33 19		66 38
	90		1 80
3 24	7 19		11 14
	10 55		21 10
	1 50		3 00
	3 89		7 78
	27 65		55 30
	49 63		99 26
	3 20		6 40
	6 63		13 26
	1 46		2 92
	43		86
	2 06		4 12
	4 87		9 74
	83		1 66
	1 30		2 60
	65		1 30
	1 22		2 44
	12 01		24 02
	83		1 66
	53		1 06
136 06	167 66		199 26
	1 19		2 38
	34		68
	42		84
	3 33		6 66
	1 42		2 84
	1 35		2 70
	28 20		56 40
	24		48
	2 84		5 68
	82		1 64
	1 53		3 06
	1 49		2 98
	1 42		2 84
	79		1 58
	71		1 42
	1 27		2 54
	1 91		3 82
	2 46		4 92
	1 08		2 16
	3 52		7 04
	13 16		26 32
	32		64
	1 61		3 22
	79		1 58
138 30	417 80		696 30



## Record Duplicate of Taxes Assessed in Mason

Owner	Names R T S	Lot	Description	Acres	Value
Stephen Samuel C.					312
Smith J. S. W.					486
Thomas Samuel					343
Thomas A. R. O.					135
Tharnton James G.					231
Thomas B. T. Co.				3	500
Thomas John H.					486
Taylor James					82
Tharnton E. J.					350
Tagg J. C.					676
Tagg William					51
Taylor Hiram					100
Thomas B. T.					175
Vanfleit Felix					226
Vermillon H.					475
Vermillon L.					157
Vermillon & Co.				5	200
Vermillon Uriah					871
Vermillon Daniel					242
Watson Charley					305
Williams David					
Wallace William					247
Wickline H. L.					65
Williams J. H.					455
Wilson Scott					205
Wickline Jacob					72
Wilson Salmon					556
Wilson Samuel					65
Whitlock Charley					192
Waugh David					50
Watson Crawford					233
Wymmer John					319
Watson John					60
Wilson Anna					276
Wymmer William					30
Wiseman W. W.				2	100
Young Isaac					80
Young John					277

19 685-  
\$100 072

## Township, Lawrence County Ohio for the year 1864

Delinquencies of 1863	Total Due Dec. 20, 1864	Remarks	Total Tax for 1864
	246		492
	384		768
	271		542
	107		214
	182		364
	2765		5530
	384		768
	65		130
	277		554
	534		1068
	40		80
	79		158
	138		276
	179		358
	355		750
	124		248
	4108		8216
	688		1376
	191		382
	241		482
	195		390
	51		102
	359		718
	162		324
	57		114
	439		878
	51		102
	152		304
	40		80
	186		368
	252		504
	47		94
	218		436
	24		48
	1659		3318
	63		126
	219		438

15550

311 00



Record Duplicate of Totes assessed in Mason

<u>Relax Duplicate of [illegible]</u>						
<u>Owners Names</u>	<u>R</u>	<u>T</u>	<u>S</u>	<u>Lot</u>	<u>Description Acres</u>	<u>Value</u>
					24.195 / 42	\$89
					100	072
					8' 242	661

Township. Lawrence County, Ohio. for The year 1864

Delinquencies of 1863		Total Due Dec. 20, 1864		Remarks	Total Tot for 1864	
5	10	110	91	Page 102	216	72
5	07	101	30	" 103	197	53
2	41	116	81	" 104	231	21
3	69	56	04	" 105	108	39
		103	35	" 106	206	70
		97	14	" 107	194	28
4	25	93	96	" 108	183	67
13	41	70	92	" 109	128	43
5	17	74	49	" 110	143	81
11	26	70	91	" 111	130	56
	07	85	87	" 112	171	67
6	03	65	81	" 113	125	59
		81	21	" 114	162	42
2	44	56	69	" 115	110	94
	77	97	31	" 116	193	85
		67	15	" 117	134	30
		87	07	" 118	174	14
		105	86	" 119	211	72
139	30	417	80	" 120	696	30
		155	50	" 121	311	00
198	97	2.116	10		\$4.033	23



## Record Duplicate of Taxes Assessed in Perry

Owners	Names	R	T	S	Lot	Description	Acres	Value
Allen	Reynolds	17	2	4		N. W. N. W.	4 3	2 52
Allen	Daniel	17	2	4		N. E. N. W.	4 3	2 42
	Same	17	2	4		S. E. N. E.	4 3	3 49
	Same	17	2	4		N. E. S. E.	4 3	1 25
	Same	17	2	4		N. W. N. E.	4 4	1 06
Bruce	George W.	17	2	4		N. 1/2. S. W.	8 6	8 52
Bruce	William	17	2	4		S. W. N. W.	4 3	1 25
Kelley	Isaac V.	17	2	4		S. 1/2. S. E.	8 6	2 51
Heil	Robert	17	2	4		N. E. N. E.	4 4	1 07
	Same	17	2	4		S. E. S. W.	4 3	1 25
	Same	17	2	4		S. E. N. W.	4 3	1 25
	Same	17	2	4		S. W. N. E.	4 4	1 07
Rigg	David	17	2	4		N. W. S. E.	4 4	1 26
	Same	17	2	4		N. E. S. W.	4 3	1 25
Allen	William	17	2	5		N. E. N. E.	4 3	3 08
	Same	17	2	5		N. pt. S. E. N. E.	1 5	78
Allen	J. M. & J. L.	17	2	5		S. E. S. W.	4 3	1 99
Bruce	William	17	2	5		S. pt. S. E. N. E.	2 8	1 39
	Same	17	2	5		N. E. S. E.	4 3	3 08
	Same	17	2	5		N. W. S. E.	4 3	1 10
Bruce	George W.	17	2	5		S. E. S. E.	4 3	1 67
Bruce	A. L.	17	2	5		S. W. S. E.	4 3	2 18
Hearing	James M.	17	2	5		N. W. 1/4.	1 71	2 036
	Same	17	2	5		N. E. S. W.	8 6	5 81
Dink	Andrew	17	2	5		N. 1/2. N. E.	8 6	6 66
MacCoun	Juliana J.	17	2	5		S. W. S. W.	4 3	1 99
Jenkins	Archibald	17	2	6		S. pt. N. E. N. W.	1 0	5 9
Jenkins	Jona	17	2	6		N. W. Cor. S. E. N. W.	4	20
MacCoun	Juliana J.	17	2	6		E. 1/2. S. E.	8 6	3 33
	Same	17	2	6		N. 1/2. N. W.	8 6	2 94
Morris	James	17	2	6		N. pt. N. E. N. W.	3 3	1 65
Martin	David	17	2	6		N. W. S. W.	4 3	1 58
	Same	17	2	6		E. 1/2. S. W.	8 6	1 053
	Same	17	2	6		S. E. pt. S. E. N. W.	3 9	3 02
Markins	Americus	17	2	6		S. W. S. E.	4 4	1 46
Panlocke	Susan	17	2	6		N. W. S. E.	4 3	3 10
Sted	George	17	2	6		S. W. S. E.	4 3	1 58
Sted	Samuel	17	2	6		N. E. 1/4	1 72	1 920
								2.068
								12 944

## Township. Lawrence County, Ohio. for the year 1864

Delinquencies of 1863	Total Due Dec. 20. 1864	Remarks	Total Tot for 1864
	4 03		8 06
	3 87		7 74
	5 58		11 16
	2 00		4 00
	1 70		3 40
	13 63		27 26
	2 00		4 00
	4 02		8 04
	1 71		3 42
	2 00		4 00
	2 00		4 00
	1 71		3 42
	2 02		4 04
	2 00		4 00
	4 93		9 86
	1 25		2 50
	3 18		6 36
	2 22		4 44
	4 93		9 86
	1 76		3 52
	2 67		5 34
	3 49		6 98
	32 58		65 16
	9 30		18 60
	10 66		21 32
1 11	4 29		7 47
	9 4		1 88
	3 2		6 4
	5 33		10 66
	4 70		9 40
	2 64		5 28
	2 53		5 06
	16 85		33 70
	4 83		9 66
	2 34		4 68
	4 96		9 92
	2 53		5 06
	30 72		61 44
1 11	208 22		415 33



## Record Duplicate of Taxes assessed in Perry.

Owners	Names	R	T	S	Lot	Description	Acres	Value
Ballard	John	17	2	7		N. W. Cor. S. W. S. E.	5	24
Brickway	Nick H.	17	2	7		S. E. N. E.	44	148
Cassiday	Reese	17	2	7		N. E. S. W.	44	191
	Same	17	2	7		N. W. S. E.	44	170
	Same	17	2	7		S. W. Cor. S. E. S. W.	4	15
Coal	Grove Co.	17	2	7		N. 1/2. S. W.	88	465
Myre	George	17	2	7		N. E. N. W.	43	187
MacCoun	Juliana T.	17	2	7		N. 1/2. N. E.	88	298
	Same	17	2	7		N. E. N. E.	44	148
	Same	17	2	7		N. W. N. W.	44	148
	Same	17	2	7		E 1/2. S. E.	88	340
	Same	17	2	7		S. E. N. W.	43	208
Porter	James	17	2	7		S. E. N. W.	44	148
Chatfield	Stephen	17	2	7		S. E. pt. S. W. S. E.	39	189
Winegar	Frederick	17	2	7		N. E. pt. S. E. S. W.	40	157
Ailes	Christopher	17	2	8		S. E. S. E.	43	315
Bruce	Amaziah	17	2	8		N. E. 1/4.	172	2160
Brickway	Nick H.	17	2	8		S. W. N. W.	43	208
MacCoun	Juliana T.	17	2	8		N. 1/2. N. W.	86	291
	Same	17	2	8		S. E. N. W.	43	126
	Same	17	2	8		S. W. S. W.	43	126
	Same	17	2	8		N. E. S. W.	43	126
Sperry	James	17	2	8		N. E. S. E.	43	250
Sperry	James (Mrs.)	17	2	8		N. 1/2. S. E.	86	499
	Same	17	2	8		S. E. S. W.	43	250
Willis	Andrew	17	2	8		N. W. S. W.	43	208
Brommer	Wm	17	2	9		Ept. E 1/2. N. E.	6	36
Bruce	Alfred	17	2	9		N. E. S. W.	43	315
Bruce	George H.	17	2	9		N. W. N. W.	43	208
Moore	Stanford	17	2	9		N. pt. E 1/2. N. E.	80	388
	Same	17	2	9		S. W. N. E.	43	145
Neil	Robert	17	2	9		S. E. 1/4.	173	630
	Same	17	2	9		E 1/2. N. W.	86	291
	Same	17	2	9		N. W. S. E.	43	146
	Same	17	2	9		S. E. S. W.	43	125
Sperry	John	17	2	9		N. W. S. W.	43	235
	Same	17	2	9		S. W. N. W.	43	396
Winters	George	17	2	9		S. W. S. W.	43	125
								2079
								10 435

## Township Laurens County Ohio for The year 1864

Delinquencies of 1863	Total Due Dec. 20 1864	Remarks	Total Tax for 1864
	38		76
	237		474
	306		612
	272		544
	24		48
	744		1488
	299		598
	477		954
	237		474
	237		474
	544		1088
	333		666
	237		474
	302		604
	251		502
	504		1008
16 01	5057		8513
	333		666
	466		932
	202		404
	202		404
	202		404
	400		800
3 70	1168		1966
1 85	585		985
	333		666
	58		116
	504		1008
	333		666
	621		1242
	232		464
	1008		2016
	466		932
	234		468
	200		400
	376		752
	634		1268
	200		400
25 56	188 56		325 56



## Record Duplicate of Taxes Assessed in Perry

Owners Names	R	T	S	Lot	Description	acres	Value
Bruce James	17	2	16	3	Whole	160	775
Same	17	2	16	4	"	80	388
Hastings Alfred	17	2	16	1	"	74	575
Same	17	2	16	5	S.W. Cor. S.W. pt.	2	20
Johnson Benjamin	17	2	16	5	N.W. pt. N.E. pt.	150	508
Moore Lewis	17	2	16	5	S.E. pt. N.E. pt.	50	170
Snell George	17	2	16	5	S.E. pt. S.W. pt.	80	349
Hinters William	17	2	16	2	N.W. Cor. N. of Creek	1	5
Hinters George	17	2	16	2	Whole (less 12)	78	571
Same	17	2	16	5	N.W. pt.	40	135
Edwards Charles S.	17	2	17		N.E. N.E.	44	213
Hastings Alfred	17	2	17		E. 1/2 S.E.	88	341
Maloun Juliana F.	17	2	17		N.W. 1/4.	178	581
Same	17	2	17		N. 1/2 S.W.	88	290
Same	17	2	17		S.E. S.W.	44	145
Same	17	2	17		N. 1/2 S.E.	88	256
Same	17	2	17		N. 1/2 N.E.	88	266
Same	17	2	17		S.E. N.E.	44	128
Nigh Elias	17	2	17		S.W. S.W.	44	145
Brubaker Daniel	17	2	18		Spt. S.W. S.E.	10	126
Caultkins John	17	2	18		N.W. N.E.	44	310
Chatfield Russell	17	2	18		N.W. S.E.	40	237
Huffman Catharine	17	2	18		S.E. pt. S. 1/2 S.W.	38	138
Keingsbury Charles	17	2	18		N. 1/2 S.W. S.E.	20	115
Same	17	2	18		Spt. N. 1/2 S.E. S.E.	16	93
Matney William B.	17	2	18		Npt. S. 1/2 S.W.	15	218
Same	17	2	18		N. 1/2 S. 1/2 S.W. S.E.	10	126
MacCoun Juliana F.	17	2	18		S.E. pt. N.W. 1/4	150	1064
Same	17	2	18		S. 1/2 N.E.	87	620
Same	17	2	18		N.E. N.E.	44	310
Same	17	2	18		N.W. Cor. N. 1/2	25	175
Same	17	2	18		N.W. Cor. N. 1/2 S.W.	20	157
Nigh & Ricker	17	2	18		S.E. pt. N. 1/2 S.W.	59	473
Nigh Elias	17	2	18		N End N. 1/2 S.E. S.E.	4	24
Same	17	2	18		N.E. S.E.	40	208
Same	17	2	18		E. 1/2 S.E. S.E.	20	213
Simmons C. W.	17	2	18		N.W. Cor. S.E. pt. S.W.	2	63
Brubaker Daniel	17	2	19.20	1	Whole	102	2043
Same	17	2	19.20	2	1/4	26	460
Same	17	2	19.20	3	Whole	102	1525
Same	17	2	19.20	4	..(less 85)	139	1834
Brubaker Wm D.	17	2	19.20	2	3/4	76	1383
Brubaker Abra. & Dan (jr)	17	2	19	4	S.W. pt	8	136
Chatfield D. B.	17	2	19	7	Whole (less 1/4)	25	630
Houns Samuel	17	2	19	6	Whole	99	3387
McKee Thomas	17	2	19	5	S.W. Cor.	1	49
						2643	22987

## Township Lawrence County, Ohio for the Year 1864

Delinquencies of 1863	Total Due Dec. 20 1864	Remarks	Total Tot for 1864
	1240		2480
	621		1242
	920		1840
	32		64
	813		1626
	272		544
	558		1116
	08		16
	914		1828
	216		432
	341		682
	546		1092
	930		1860
	464		928
	232		464
	410		820
	426		852
	205		410
	232		464
	202		404
	496		992
176	555		934
843	2664		4485
	184		368
	149		298
162	511		860
94	296		498
	1702		3404
	992		1984
	496		992
	280		560
	251		502
	757		1514
	38		76
	333		666
	341		682
	101		202
	3269		6538
	736		1472
	2440		4880
	2934		5868
	2213		4426
	218		436
	1008		2016
	5419		10838
	78		156
1275	38043		74811



[illegible]

Delinquencies of 1863	Total Due Dec 20, 1864	Remarks	Total Tax of 1864
	4 66		9 32
	6 74		13 48
	57 12		102 24
	4 10		8 20
	2 80		5 60
	4 58		9 16
	16		32
	11 10		22 20
	5 12		10 24
	4 96		9 92
	1 55		3 10
	29 04		58 08
	5 58		11 16
	1 55		3 10
	4 2		8 4
	11 70		23 40
	8 69		17 38
	94		1 88
	4 35		8 70
	1 30		2 60
	4 16		8 12
	48		96
	2 00		4 00
	13 73		27 46
	59 95		119 90
	2 18		4 36
	6 58		13 16
	29 80		59 60
	78		1 56
	2 48		4 96
	78		1 56
	13 95		27 90
	3 86		7 72
	18 00		36 00
	27 46		54 92
2 50	5 20		7 90
	3 87		7 74
36	1 14		1 92
	12 10		24 20
	23 23		46 46
2 86	392 09		781 32



## Record Duplicate of Taxes assessed in Perry

Owners Names	R	T	S	Lot	Description	Acres	Value
Davidson W. W.	17	2	31.32	2	Whole	112	3 276
Edgell Alexander	17	2	31	1	pt	1	968
Same	17	2	32	6	pt	1	97
Treuman Alfred	17	2	31	4	Whole	18	291
Hastings Alfred	17	2	31.32	4	W. W. Car	1/2	252
Johnson John	17	2	32	4	Whole (less 1/2 a)	200	5 790
Johnson Thomas	17	2	31.32	1	S. W. Car.	1	484
Johnson J. H.	17	2	31.32	5	Whole (less 2 a)	134	5 094
Johnson Benjamin	17	2	31.32	3	"	200	8 132
Parter Jeremiah	17	2	31	1	"	42	1 327
Wilson Stephen	17	2	32	7	"	18	291
Amos John	17	3	28		W. 1/2. W. W.	86	332
Bayzell James B.	17	3	28		W. 1/2. W. E.	86	699
Same	17	3	28		S. E. W. W.	43	167
Burke Joseph M.	17	3	28		S. W. W. W.	42	143
Bayzell Wyley S.	17	3	28		W. pt. W. W. S. E.	16	60
Bayzell James	17	3	28		W. E. pt. S. E. W. E.	38	304
Bayzell Elias	17	3	28		pt. W. W. Car. S. W. S. E.	4	17
Davis D. J.	17	3	28		1/2 E. 1/2 W. E. S. E.	11	244
Same	17	3	28		pt. W. E. S. E.	1/2	3
Justice Israel	17	3	28		S. W. 1/4.	172	1 282
Keys George W.	17	3	28		S. W. pt. S. E. W. E. W. W.	5	999
Matney John	17	3	28		S. W. pt. W. E. W. E.	18	62
Russell Francis	17	3	28		W. W. pt. W. E. W. E.	25	84
Thomas Jonathan	17	3	28		1/2 E. 1/2 W. E. S. E.	10	37
Same	17	3	28		pt. W. E. S. E.	1/2	3
Waller Coleman B.	17	3	28		S. W. S. E. (less 4 a)	40	169
Same	17	3	28		pt. W. 1/2. S. E.	47	391
Young Elidden & Co.	17	3	28		S. E. S. E.	44	292

14 15 31 290

## Townships. Lawrence County Ohio. for the year 1864

Belonging since 1863	Total Due Dec 20 1864	Remarks	Total Tot for 1864
	52 42		104 84
	15 49		30 98
	1 55		3 10
	4 66		9 32
	4 03		8 06
	92 64		185 28
	7 74		15 48
	81 50		163 00
	130 11		260 22
	21 23		42 46
	4 66		9 32
	5 31		10 62
	11 18		22 36
	2 67		5 34
	2 29		4 58
	96		1 92
	4 86		9 72
	27		5 4
	3 90		7 80
	05		10
	20 51		41 02
	15 98		31 96
46	1 45		2 44
	1 34		2 68
	59		1 18
	05		10
	2 70		5 40
	6 26		12 52
	4 67		9 34

46 501 07

1001 68



## Belard Duplicate of Taxes Assessed in Perry

Owner's Name	R	T	S	Lot	Description	Acres	Value
Allen James	17	3	29		N 1/2 S. E.	86	374
Same	17	3	29		N.E. pt. S.E. S.E.	10	76
Same	17	3	29		E. pt. N.E. S. W.	1	6
Ball Francis	17	3	29		S. W. pt. S. W. N. W.	15	73
Same	17	3	29		N.E. S. W.	42	244
Blowers James	17	3	29		N.E. pt. S. W. N. W.	28	146
Dilley Luke	17	3	29		N.E. N.E.	43	157
Fields Crabtree	17	3	29		S.E. S. W.	43	194
Melvin John	17	3	29		S. W. Cor. S.E. S.E.	3	15
Same	17	3	29		S. W. S.E.	43	155
Omish Elizabeth	17	3	29		N 1/2 N.E.	86	291
Same	17	3	29		E. 1/2 N. W.	86	402
Powers Wm. C.	17	3	29		pt. S.E. S.E.	29	169
Salan Michael	17	3	29		N. W. N. W.	43	242
Powers Wm. C.	17	3	29		S.E. N.E.	43	117
Zingling Blidden & Co	17	3	29		N 1/2 S. W.	86	291
Belcher Wm. Jr.	17	3	30		N. W. 1/4	171	664
Ballier James	17	3	30		N. pt. S.E. N.E.	19	82
Fetter Nicholas	17	3	30		E 1/2 S. W.	85	287
Same	17	3	30		S. W. S.E.	42	142
Hammond Saloman	17	3	30		N 1/2 S. W.	86	377
Lewis Thomas	17	3	30		N.E. S.E.	43	242
Same	17	3	30		S. pt. S.E. N.E.	24	93
Lambert Samuel	17	3	30		N 1/2 N.E.	86	412
Same	17	3	30		N.E. N.E.	43	146
Same	17	3	30		N. W. S.E.	43	265
Ratliff Richard	17	3	30		S.E. S.E.	43	167
Hammond Saloman	17	3	31		N.E. N. W.	44	169
Hughes Anselman	17	3	31		S. pt. S.E. 1/4	50	314
Morris James	17	3	31		S.E. S. W.	44	147
MacCoun Juliana T.	17	3	31		S. W. S. W.	44	147
Same	17	3	31		N.E. 1/4	175	508
Same	17	3	31		N. W. S. W.	44	146
Moore Tarmen	17	3	31		N. W. pt. S.E. 1/4	50	294
Same	17	3	31		N.E. S. W.	43	143
Roue Robert	17	3	31		S.E. N. W.	44	170
Turney Daniel	17	3	31		mid. E. pt. S.E. 1/4	58	339
Vandenmark Henry	17	3	31		N 1/2 N. W.	87	337
Winegar Leah	17	3	31		N.E. pt. S.E. 1/4	25	157

2080 8 700

## Township. Lawrence County, Ohio. for the year 1864

Delinquents of 1863	Total Due Dec 20, 1864	Remarks	Total Tax for 1864
	5 98		11 96
	1 22		2 44
	10		20
	1 17		2 34
	3 90		7 80
	2 34		4 68
	2 51		5 02
	3 10		6 20
	24		48
	2 48		4 96
	4 66		9 32
	6 43		12 86
	2 70		5 40
	3 87		7 74
	1 87		3 74
	4 66		9 32
	10 62		21 24
	1 31		2 62
	4 59		9 18
	2 27		4 54
	6 03		12 06
	3 87		7 74
	1 49		2 98
	6 59		13 18
	2 34		4 68
	4 24		8 48
	2 67		5 34
	2 70		5 40
	5 02		10 04
	2 35		4 70
	2 35		4 70
	8 13		16 26
	2 34		4 68
	4 70		9 40
	2 29		4 58
	2 72		5 44
	5 42		10 84
	5 39		10 78
	2 51		5 02

139 17

278 34



## Record Duplicate of Taxes Assessed in Perry

Owners	Names	R	T	S	Lot	Description	Acre	Value
Alford	Washington	17	3	32		S.W. S.W.	43	344
Allen	William	17	3	32		S.E. S.E.	43	155
Link	Andrew	17	3	32		S.W. S.E.	44	277
Justice	William	17	3	32		S.E. N.E.	44	194
Melvin	John	17	3	32		N. 1/2. N.E.	86	624
	Same	17	3	32		N.W. pt. N.W. S.E.	5	34
	Same	17	3	32		N.E. N.E.	42	244
	Same	17	3	32		N.E. N.W.	44	128
	Same	17	3	32		N.W. N.W.	44	138
Neil	Robert	17	3	32		S.W. N.W.	44	139
Ratliff	William	17	3	32		S.E. pt. E 1/2. N.W. S.E.	17	107
	Same	17	3	32		N.E. S.E.	44	266
Wood	Walter O.	17	3	32		E 1/2. S.W.	88	341
	Same	17	3	32		N.W. S.W.	43	208
Ratliff	Squire	17	3	32		N. 1/2. N.W. S.E.	22	107
	Same	17	3	32		S.E. N.W.	44	257
Allen	Reynolds	17	3	33		S.W. S.W.	44	242
Allen	Caleb	17	3	33		N. 1/2. N.W.	87	241
Brammer	R. C.	17	3	33		E. pt. N. 1/2. S.E.	59	301
Neil	Robert	17	3	33		N.W. N.E.	44	128
	Same	17	3	33		N.E. N.E.	44	170
Webb	William	17	3	33		S.E. N.E.	44	169
	Same	17	3	33		S.W. N.E.	44	242
	Same	17	3	33		S.E. N.W.	43	120
Neil	Robert	17	3	33		N.E. N.W.	44	121
Waller	Coleman S.	17	3	33		S. 1/2. S.E.	88	451
	Same	17	3	33		N. 2/3. N.W. S.E.	29	96
	Same	17	3	33		N.E. S.W.	44	204
	Same	17	3	33		N.W. S.W.	44	213
	Same	17	3	33		S.E. S.W.	44	194

1399

6455

## Township. Lawrence County, Ohio. for the year 1864

Delinquent of 1863	Total Due Dec 20, 1864	Remarks	Total Tax for 1864
	550		1100
	248		496
	443		886
144	454		764
	998		1996
	54		108
	390		780
	205		410
	221		442
	222		444
	171		342
	426		852
	546		1092
	333		666
158	329		500
	411		822
	387		774
	386		772
	482		964
	205		410
	272		544
	270		540
	387		774
	192		384
	194		388
	722		1444
	154		308
	326		652
	341		682
	310		620

302

10629

20956



## Record Duplicate of Taxes Assessed in Perry

Owners	Names	R	T	S	Lot	Description	Acres	Value
Branham	W.H.	18	1	23		N. 1/2. N.W.	79	469
Campbell	McCallough & Co.	18	1	23		S.W. 1/4.	160	842
	Same	18	1	23		E. 1/2. N.W.	79	340
	Same	18	2	23		N. 1/2. N.E.	80	310
Evans	Morgan	18	2	23		S.W. S.E.	40	194
Hammond	Salomon	18	2	23		E. 1/2. N.E.	80	310
	Same	18	2	23		E. 1/2. S.E.	80	349
	Same	18	2	23		N.W. S.E.	40	233
Ballard	Samuel	18	1	24		E. pt. N. 1/2. N.W.	70	436
	Same	18	1	24		E. 1/2. N.W.	80	369
Campbell	McCallough & Co.	18	1	24		S.W. 1/4.	160	775
	Same	18	1	24		S.W. S.E.	40	175
	Same	18	1	24		pt. made N. 1/2. N.W.	10	68
Malcorn	Juliana F.	18	1	24		N.E. 1/4.	160	620
	Same	18	1	24		S.E. S.E.	40	155
Stanley	Frederick	18	1	24		N.E. S.E.	40	155
	Same	18	1	24		N.W. S.E.	40	194
Ballard	John	18	1	32		E. 1/2. S.W.	79	678
Campbell	McCallough & Co.	18	1	32		N.W. 1/4.	158	612
	Same	18	1	32		N. 1/2. S.W.	80	310
Justice	John	18	1	32		N.W. N.E.	40	155
Hatcher	Charles H.	18	1	32		S.E. S.E.	40	517
Malcorn	Juliana F.	18	1	32		N. 1/2. S.E.	79	467
	Same	18	1	32		N.E. S.E.	39	233
	Same	18	1	32		E. 1/2. N.E.	79	306
	Same	18	1	32		S.W. N.E.	40	155
Adkins	Edwin	18	f1	1		N.E. N.E.	39	151
Hatcher	John	18	f1	1		S. pt. N. 1/2. S.E.	70	407
Malcorn	Juliana F.	18	f1	1		S.E. N.E.	39	151
Melvin	Anna	18	f1	1		N. pt. N.W. S.E.	8	85
Young	Glidden & Co.	18	f1	1		E. 1/2. S.E.	78	436
	Same	18	f1	1		N. 1/2. N.E.	78	604
	Same	18	f1	1		N.W. 1/4.	157	1216
	Same	18	f1	1		S.W. 1/4.	157	1820
Malcorn	Juliana F.	18	f1	4		Whole	96	2081

2634 16 378

15794 133 508

## Township. Lawrence County Ohio for the year 1864

Delinquent of 1863	Total Due Dec 20-1864	Remarks	Total Tax for 1864
	7 50		15 00
	13 47		26 94
	5 44		10 88
	4 96		9 92
1 50	4 60		7 70
	4 96		9 92
	5 58		11 16
	3 73		7 46
	6 98		13 96
	5 90		11 80
	12 40		24 80
	2 80		5 60
	1 09		2 18
	9 92		19 84
	2 48		4 96
	2 48		4 96
	3 10		6 20
	10 85		21 70
	9 79		19 58
	4 96		9 92
	2 48		4 96
	8 27		16 54
	7 47		14 94
	3 73		7 46
	4 90		9 80
	2 48		4 96
	2 42		4 84
	6 51		13 02
	2 42		4 84
	1 36		2 72
	6 98		13 96
	9 66		19 32
	19 46		38 92
	29 12		58 24
	33 30		66 60

1 50 263 55

525 60



## Record Duplicate of Taxes Assessed in Perry

Owners Names	R	T	S	Lot	Description	acres	Value
Allen John L & James							4 50
Allen John							1 35
Amos John							2 50
Allen James							2 37
Allen William							4 48
Adkins Frank							2 40
Allen Hiram							6 8
Allen Perry							1 30
Allen Dnebe							1 30
Adkins Edward							1 22
Allen Daniel							2 66
Alford Stephen							1 47
Aills L. L.							1 54
Alford George W.							1 78
Barn Lemuel							4 7
Brubaker Daniel							4 73
Brubaker Dan Jr.							1 76
Boaling Martha							1 80
Ballard Mary							4 55
Billips Samuel L.							4 27
Bruce Sarah							8 3
Bruce George W.							9 20
Bruce A.							7 50
Brubaker Abe							2 37
Bruce Andy J.							6 1
Ballard John							4 20
Brammer R. L.							3 85
Banner Reuben							2 95
Bayell Elias							5 60
Blankinshep P.							1 90
Ball Frank.							3 04
Brubaker William							1 19
Brown W. W.							1 34
Bruce William							3 38
Bayell W. L.							1 80
Ballard William							1 40
Brankham W. H.							9 86
Bruce Joseph							9 0
Bayell James B.							9 56
Burke Joseph M.							1 86
Bruce James							3 16
Bruce Julia							2 58
Bowman Jacob							1 68
Ballard John (Jr.)							2 50
							13 039

## Township Lawrence County, Ohio for the year 1864

Townships of 1863	Total Due Dec 20, 1864	Remarks	Total Tax for 1864
	7 20		14 40
	2 16		4 32
	4 00		8 00
	3 79		7 58
	7 17		14 34
	3 84		7 68
	1 09		2 18
	2 08		4 16
	2 08		4 16
	1 95		3 90
	4 26		8 52
	2 35		4 70
	2 46		4 92
	2 85		5 70
	7 5		1 50
	7 57		15 14
	2 82		5 64
	2 88		5 76
	7 28		14 56
	6 83		13 66
	1 33		2 66
	14 72		29 44
2 45	14 45		26 45
	3 79		7 58
	9 8		1 96
	6 72		13 44
	6 16		12 32
	4 72		9 44
	8 96		17 92
	3 04		6 08
	4 86		9 72
	1 90		3 80
	2 14		4 28
	5 41		10 82
	2 88		5 76
	2 24		4 48
	15 78		31 56
	1 44		2 88
	15 30		30 60
	2 98		5 96
	5 06		10 12
	4 13		8 26
	2 69		5 38
	4 00		8 00
2 45	3 11 09		4 19 71



## Record Duplicate of Taxes Assessed in Perry

Owner's Name	R	T	S	Lot	Description	Acres	Value
Ballier							25
Ballier							140
Ballier							180
Chatfield							289
Cassiday							324
Chureh						2	093
Chatfield							178
Clark							326
Chatfield							80
Chatfield							251
Chatfield							144
Chatfield							50
Culkins							530
Crauford							78
Dearing							793
Davidson							489
Davidson						1	176
Dugan							28
Dyer							46
Demant							58
Henk							761
Havis &						1	700
Edgell							740
Elkins						2	673
Edward							482
Evans							129
Friend							310
Freeman							187
Fields							351
Fields							152
Truly							137
Futtes							441

15 341

## Township, Lawrence County, Ohio, for the year 1864

Delinquencies of 1863	Total Due Dec 20, 1864	Remarks	Total Tax for 1864
	40		80
	2 24		4 48
	2 88		5 76
	4 62		9 24
	5 18		10 36
	33 49		66 98
1 06	3 91		6 76
	5 22		10 44
	1 28		2 56
	4 02		8 04
	2 30		4 60
	80		1 60
	8 48		16 96
	1 25		2 50
	12 69		25 38
	7 82		15 64
	18 82		37 64
	45		90
	74		1 48
	93		1 86
	12 18		24 36
	27 20		54 40
	11 84		23 68
	42 77		85 54
	7 71		15 42
70	2 76		4 82
	4 96		9 92
	3 99		5 98
	5 62		11 24
	2 43		4 86
	2 19		4 38
	7 06		14 12

1 76

2 47 23

4 92 70



Record Duplicate of Taxes Assessed in Perry

[illegible]

Township: Laurence County, Ohio, for the year 1864

Delinquencies of 1863	Total Due Dec 20, 1864	Remarks	Total For for 1864
	1 54		3 08
	2 13		4 26
	1 97		3 94
	3 68		7 36
	56		1 12
	2 00		4 00
	17 09		34 18
	3 49		6 98
	80		1 60
	8 27		16 54
	2 00		4 00
	1 62		3 24
	3 73		7 46
	75		1 50
	7 97		15 94
	4 80		9 60
	1 04		2 08
	72		1 44
	1 60		3 20
	14 86		29 72
	2 48		4 96
	21 10		42 20
	41 04		82 08
	31 76		63 52
	2 40		4 80
	8 64		17 28
	22 77		45 54
	77		1 54
	88		1 76
	1 57		3 14
	17 52		35 04
	9 28		18 56
	4 80		9 60
	6 56		13 12
	1 30		2 60
	80		1 60
	80		1 60
	82		1 64
	11 15		22 30
	34 18		68 36
	301 24		602 48



## Record Duplicate of Taxes Assessed in Perry

Owner's Name	R	T	S	Lot	Description Acres	Value
Korns Samuel						942
Kissinger Mathew						50
Kelley Levi						101
Kelly George W.						635
Knight George						419
Kelley John						68
Kelley Henry						45
Kelgare Charles						175
Lambert Samuel H.						30
Lambert Whitfield						100
Louis Margaret						144
Louis John						80
Lorick J. D.						530
Moore Stanford						273
Melvin B.						51
Marter William						150
Moran George						95
Melvin John						733
Morris J. M.						128
Mulling William						193
Moore J.						304
Mark H. J.						135
Martin David Jr.						88
Martin David Sr.						678
Markin A.						130
McBoy Samuel						219
McBoy Charles						2 015
McLadden J. L.						305
McMann Jesse						325
McBoy John						792
McBoy John Jr.						585
Nigh Elias						366
Newman Jackson						88
Omsh Joseph						116
Omsh Lawrence						130

11 218

## Township. Lawrence County Ohio for the year 1864

Delinquencies of 1863	Total Due Dec 20, 1864	Remarks	Total Tot for 1864
	15 07		30 14
	80		1 60
	1 62		3 24
	10 16		20 32
	6 70		13 40
	1 09		2 18
	72		1 44
	2 80		5 60
	48		96
	1 60		3 20
	2 30		4 60
	1 28		2 56
	8 48		16 96
	4 37		8 74
	82		1 64
	2 40		4 80
	1 52		3 04
	11 73		23 46
	2 05		4 10
	3 09		6 18
	4 86		9 72
	2 16		4 32
	1 41		2 82
	10 85		21 70
	2 08		4 16
	3 50		7 00
	32 24		64 48
	4 88		9 76
	5 20		10 40
	12 67		25 34
	9 36		18 72
	5 86		11 72
	1 41		2 82
	1 86		3 72
	2 08		4 16

179 50

359 00



## Record Duplicate of Taxes Assessed in Perry

Owner's Name	R	T	S	Lot	Description	Acres	Value
Parter							293
Powers							230
Palley							50
Emberton R.							140
Powers Wm. C.						2	841
Rickett John W.							350
Raferan James							127
Ratliff William							52
Rome Robert							125
Robinson Warren						3	925
Rome Herman							165
Ratliff Daniel							30
Riggs David							10
Riel Isaac							138
Ratliff E.							119
Ratliff R.							166
Stanley Fred							235
Sloan Harvey							150
Steed Henry (Jr.)							99
Steed Henry (Sr.)							333
Salar Michael							434
Shetton Isaac							218
Sperry Sarah S.							299
Stephenson Caleb							161
Steed Sylvester							130
Steed Samuel						1	111
Steed Levi							23
Steed Barton							916
Steed Aaron							700
Staff John							308
Stanley Joseph							79
Shuler Wolf							296
Sechrist James L.							100

14 333

## Township, Lawrence County, Ohio, for the year 1864

Delinquencies of 1863	Total Due Dec 20, 1864	Remarks	Total Tot for 1864
	4 69		9 38
	3 68		7 36
	80		1 60
	2 24		4 48
	45 46		90 92
	5 60		11 20
	2 03		4 06
	83		1 66
	2 00		4 00
	62 80		125 60
	2 64		5 28
	48		96
	16		32
	2 21		4 42
	1 90		3 80
	2 66		5 32
	3 76		7 52
	2 40		4 80
	1 26		2 52
	5 33		10 66
	6 94		13 88
	3 49		6 98
	4 78		9 56
	2 58		5 16
	2 08		4 16
	17 78		35 56
	37		74
	14 66		29 32
	11 20		22 40
	4 93		9 86
	1 26		2 52
	4 74		9 48
	1 60		3 20

229 34

458 68



## Record duplicate of Taxes Assessed in Perry.

Owner's Name	R	T	S	Lot Description	Acres	Value
Thornhill James						80
Turney John						47
Tackett William						380
Turney Daniel						81
Thomas Samuel					3	400
Thornby Lewis						138
Vaughn Jas. P.						285
Vaughn James						147
Walker C. B.					1	057
Walker C. B.						189
Winegar Charles						75
Winegar Fred.						215
Wyatt H. H.						315
Waller William						135
Webb William						187
Woods Walter						181
Winters William						315
Webb Pleasant						176
Woods William						15
Wyatt Magdalen						185
Willis Isaac H.						126
Webb Baker						170
Winters G.						362
Williams G.						88
Winters C. H.						45
Willis Isaac						250
Gates C. W.						130

8844

881 601

## Township Lawrence County, Ohio. for the year 1864

Delinquencies of 1863	Total Due Dec. 20, 1864	Remarks	Total Lot for 1864
	1 28		2 56
	75		1 50
	6 08		12 16
	1 30		2 60
	54 40		108 80
	2 21		4 42
	4 56		9 12
	2 35		4 70
	16 91		33 82
	3 02		6 04
	1 20		2 40
	3 44		6 88
	5 04		10 08
	2 16		4 32
	2 99		5 98
	2 90		5 80
	5 04		10 08
	2 82		5 64
	2 4		4 8
	2 96		5 92
	2 50		5 00
	2 72		5 44
	5 79		11 58
	1 41		2 82
	72		1 44
	4 64		9 28
	2 08		4 16

141 51

283 02



Record Duplicate of Taxes Assessed in Perry

Owner's Name	R	T	S	Lot	Description acres	Value
					16.794	133 5-08
						81 601
						\$ 215 109

Townships. Lawrence County, Ohio, for the year 1864

Delinquencies of 1863		Total Due Dec. 20, 1864		Remarks	Total Lot for 1864	
1	11	208	22	Page	415	33
21	56	188	56		355	56
12	75	380	43		748	11
2	86	392	09		781	32
	46	501	07		1,001	68
		139	17		278	34
3	02	106	29		209	56
1	50	263	55		525	60
2	45	211	08		419	71
1	76	247	23		492	70
		301	24		602	48
		179	50		359	00
		229	34		458	68
		141	51		283	02
47	47	3,489	28		86,931	09



## Record Duplicate of Taxes assessed in Rome

Owners Names	R	T	S	Lot	Description	acres	Value
Bowen Columbus	15	1	21		Whole (Tree)	33	1 100
Tuller G. F. L.	15	1	22.28	7.30	Whole	100	4 598
Gillet H. N.	15	1	22.28	7.20	E. 1/2.	50	1 439
Same	15	1	22.28	7.21	E. 1/2.	50	1 919
Gardner Thomas	15	1	22.28	7.23	pt.	22	4 87
Same	15	1	22.28	7.24	pt. n. pt. E. 1/2.	8	2 66
Same	15	1	22.28	7.25	E. 1/2.	50	5 120
Same	15	1	22.28	7.26	E. 1/2.	50	2 262
Same	15	1	22.28	7.27	E. pt.	63	1 736
Gardner Judson	15	1	22.28	7.23	E. pt.	65	1 398
Same	15	1	22.28	7.24	mid E. pt. n. pt. E. 1/2.	35	1 156
Judd William F.	15	1	22.28	7.28	E. 1/2.	50	2 332
Same	15	1	22.28	7.29	E. 1/2.	50	1 716
Marrison Richard	15	1	22.28	7.22	E. pt.	60	1 250
McDonnell R. M. P.	15	1	22.28	7.24	E. End E. 1/2.	7	630
Miller Isaac	15	1	22.28	7.23	part	13	280
Sprouse Robert.	15	1	22.28	7.27	n. End E. pt.	20	5 52
Brown H. C.	15	1	23	718	Whole	100	1 510
Same	15	1	23	719	E. pt. n. 1/2.	30	5 28
Same	15	1	23	715	S. n. Cor.	5	13
Same	15	1	23	716	S. pt.	40	1 41
Same	15	1	23	717	S. n. pt.	85	3 74
Gillet H. N.	15	1	23	719	S. 1/2.	50	8 98
Same	15	1	23	719	n. pt. n. 1/2.	20	1 32
Gardner Judson	15	1	23	715	Whole (less 5 ac)	95	2 51
Same	15	1	23	716	n. pt.	60	2 11
Same	15	1	23	717	n. E. pt.	15	66
Farley Susan F.	15	1	23	714	pt. n. End	12	62
Mary Mary	15	1	23	714	pt. n. End.	6	31
Thomas Henry (Hrd)	15	1	23	714	pt. n. End.	9	47
Wadell Danell	15	1	23	714	E. pt.	75	3 70

1.328 32 875

## Townships. Laurence County Ohio. for the year 1864.

Delinquencies of 1863	Total Due Dec 20, 1864	Remarks	Total Tax for 1864
	15 40		30 82
	64 37		128 74
	20 15		40 30
	26 87		53 74
	6 82		13 64
	3 72		7 44
	71 68		143 36
	31 67		63 34
	24 30		48 60
	19 57		39 14
	16 18		32 36
	32 65		65 30
	24 02		48 04
	17 50		35 00
	8 82		17 64
	3 92		7 84
	7 73		15 46
	21 14		42 28
	7 39		14 78
	18		36
	1 97		3 94
	5 24		10 48
	12 57		25 14
	1 85		3 70
	3 51		7 02
	2 95		5 90
	9 2		1 84
	8 7		1 74
	4 3		8 6
	6 6		1 32
	5 18		10 36

460 23

920 46



## Record Duplicate of Taxes Assessed in Rome

Owners	Names	R	T	S	Lot	Description	Acre	Value
Byard	Martin	15	1	24	707	Whole.	100	1 072
Byard	William H.	15	1	24	708	pt.	5	88
Farley	Susan F.	15	1	24	713	pt. W. end.	8	44
Henderson	John A.	15	1	24	710	Whole	100	1 320
	Same	15	1	24	711	N. E. Cor.	3	88
Wagge	W. & L. E.	15	1	24	708	pt.	95	1 910
Michael	Daniel	15	1	24	711	pt.	72	718
	Same	15	1	24	712	pt.	75	464
Michael	James M.	15	1	24	711	pt.	25	250
	Same	15	1	24	712	pt.	25	152
M. & Vey	Mary	15	1	24	713	pt. W. End.	4	22
Swaine	A. J.	15	1	24	709	Whole	100	1 848
Saine	S. A. V.	15	1	24	713	E. pt.	80	696
Thomas	Henry (Hrs)	15	1	24	713	pt. W. End.	8	44
Byard	Hannah	15	1	27	734	S. W. Cor.	1	36
Gillett	Alanson	15	1	27	733	W. pt.	55	2 737
	Same	15	1	27	734	E. Side E. 1/2.	5	159
Guthrie	John & Bro.	15	1	27	731	Whole	100	3 391
	Same	15	1	27	732	"	100	3 004
Hall	John W.	15	1	27	733	E. pt.	50	1 900
Marrison	L. D.	15	1	27	734	E. 1/2.	50	2 385
Pierle	John	15	1	27	734	N. W. Cor.	4	361
Prichard	William (Hrs)	15	1	27	734	W. pt.	45	1 892

1. 110

25 181

## Township Lawrence County Ohio for the year 1864

Delinquencies of 1863	Total Due Dec 20, 1864	Remarks	Total Tax for 1864
	23 41		46 82
	1 23		2 46
	62		1 24
	18 48		36 96
	1 23		2 46
	26 74		53 48
	10 05		20 10
	6 50		13 00
	3 50		7 00
	2 13		4 26
	31		62
	25 87		51 74
	9 74		19 48
	62		1 24
	50		1 00
	38 32		76 64
	2 23		4 46
	47 47		94 94
	42 06		84 12
	26 60		53 20
	33 39		66 78
	5 05		10 10
	26 49		52 98

352 54

705 08



Record Duplicate of Taxes Assessed in Rome

[illegible]

Townships. Lawrence. County. Ohio. for The year 1864

Delinquencies of 1863	Total Due Dec. 20, 1864	Remarks	Total Tot for 1864
	4 00		8 00
	24 02		48 04
	21 00		42 00
	6 22		12 44
	4 93		9 86
	3 00		6 00
	70		1 40
	2 46		4 92
	19 71		39 42
	6 16		12 32
	4 93		9 86
	2 16		4 32
	70		1 40
	50		1 00
	62		1 24
	1 85		3 70
	21 56		43 12
	4 31		8 62
	25 87		51 74
	11 45		22 90
	3 89		7 78
	42		8 4
	22		4 4
	1 82		3 64
	4 93		9 86
	14		28
	11 09		22 18
	14		28
	8 96		17 92
	3 16		6 32
1 06	1 96		2 86
	7 64		15 28
	4 00		8 00
2 73	7 35		11 97
23	62		1 01
	6 16		12 32
	9 86		19 72
	3 57		7 14
4 02	242 08		480 14



## Records Duplicate of Taxes Assessed in Rome

Owners	Names	R	T	S	Lot	Description	Acre	Value
Bragg	William	15	1	30	13.25	E. pt. $\frac{1}{2}$ N. $\frac{1}{2}$	10	27
Bowen	Elisha	15	1	30	13.26	E. pt. N. pt.		
	Same	15	1	30	13.27	E. pt. N. pt.	23	132
Bowen	William J.	15	1	30	13.26	E. pt. N. End.	25	132
Edwards	Henry	15	1	30	13.25	E. End.	90	640
Guthrie	James & Bro.	15	1	30	13.24	Whole	160	528
Marble	Thomas	15	1	30	13.25	E. pt. N. $\frac{1}{2}$	38	106
	Same	15	1	30	13.25	N. End. N. pt.	30	154
Radford	Henry	15	1	30	13.27	pt. N. End.	51	352
	Same	15	1	30	13.27	S. N. Cor.	11	62
Staley	Stephen	15	1	30	13.26	E. End.	100	616
	Same	15	1	30	13.27	E. End.	100	792
Byard	Hannah.	15	1	30	735	S. E. Cor.	1	115
Barnes	John L.	15	1	30	738	pt. mid. pt.	1 $\frac{1}{2}$	33
Hall	William D.	15	1	33	739	S. E. pt.	62	2 605
	Same	15	1	33	738	mid. pt.	10	300
Hall	Robert	15	1	33	738	pt. mid. pt.	11 $\frac{1}{2}$	258
	Same	15	1	33	739	N. N. pt.	38	1 496
Himble	Titan	15	1	33	737	Whole	100	3 300
Hebb	Abram	15	1	33	735	No. 3.	$\frac{1}{2}$	300
	Same	15	1	33	735	" 4	$\frac{1}{2}$	124
	Same	15	1	33	735	" 5	$\frac{1}{4}$	27
Procter	J. F. A. S.	15	1	33	735	" 1 & 2.	2	352
Procter	Jacob.	15	1	33	738	N. End.	16	484
	Same	15	1	33	739	N. End.	20	1 468
	Same	15	1	33	738	N. End.	2	53
Pierce	John	15	1	33	735	S. pt.	85	3 383
Smith	Abner	15	1	33	738	S. pt.	10	924
	Same	15	1	33	739	S. pt.	30	1 056
Furley	Cornelius	15	1	33	736	S. pt.	95	3 564
Waddell	Daniel	15	1	33	736	S. E. Cor.	5	229
Walton	Thomas	15	1	33	735	N. pt.	10	308
Walton	Thomas A.	15	1	33	735	No. 6.	$\frac{1}{4}$	176

1.138 24 096

## Township Lawrence County Ohio for The year 1864

Delinquencies of 1863	Total Due Dec. 20, 1864	Remarks	Total Tax for 1864
	38		76
	1 85		3 70
	1 85		3 70
	8 96		17 92
	7 39		14 78
	1 48		2 96
	2 16		4 32
	4 93		9 86
	87		1 74
	8 62		17 24
	11 09		22 18
	1 61		3 22
	46		92
	36 47		72 94
	4 20		8 40
	3 61		7 22
	20 94		41 88
	46 20		92 40
	4 20		8 40
	1 74		3 48
	38		76
	4 93		9 86
	6 78		13 56
	20 55		41 10
	74		1 48
	47 36		94 72
	12 94		25 88
	14 78		29 56
	49 90		99 80
	3 21		6 42
	4 28		8 56
	2 46		4 92

337 32

674 64



## Record Duplicate of Taxes Assessed in Rome

Owners Names	R	T	S	Lot	Description	Acre	Value
Lehaptin Naoma	15	1	34		mid 8 1/2 N.E.		
Same	15	1	34	13.29	N. pt.	4 9	380
Johnson John	15	1	34	13.28	No 6	8	352
Miller Robert	15	1	34	13.29	E. pt.	70	968
Miller Edmund	15	1	34	13.28	No 4	1/2	141
McLaughlin Ammon	15	1	34	13.28	" 10	5	264
Marrison L. D.	15	1	34	13.29	E. 1/2. W. 1/2.	50	440
Newman H.	15	1	34	13.28	S. pt. No. 5.	1/4	45
Neff Abram	15	1	34		N.E. pt. N.E. 1/4	50	440
Pierce John	15	1	34	13.28	No 7	7	247
Parsonage Meth. Episcopal	15	1	34	13.28	N. pt. No 5.	1/4	5
Neff Adam P.	15	1	34	13.29	No 12.	1	198
Procter Jacob	15	1	34	13.28	N. End.	55	616
Robinson W. B. (Sr.)	15	1	34	13.28	No. 8 & 9	11	590
Sutherland Edigobeth	15	1	34		E. pt. S.E. N.E.	9	20
Same	15	1	34	13.29	N.E. Cor.	7	6
Walton Thomas	15	1	34	13.28	mid. part.	70	1848
Walton George J.	15	1	34		N. pt. N.E. 1/4.	68	528
Wilgus Charles	15	1	34	13.29	N. pt.	35	185
Same	15	1	34		N. W. 1/4.	160	1408
Hall Robert	15	1	35		S. pt. S.E. 1/4	50	308
Hall William D.	15	1	35		mid pt. S.E. 1/4	50	264
Laffoon Anderson	15	1	35		S.E. N.E.	36	452
Procter J. F. A. S.	15	1	35		N. pt. S.E.	60	308
Smith Abraham.	15	1	35		S. W. pt. N. W. 1/4	59	222
Smith J. A.	15	1	35		N. & E. pts. N. W. 1/4	116	406
Turley Cornelius	15	1	35		N. 1/2. N.E. 48 W. N.E.	127	1946
Wilgus Charles	15	1	35		S. W. 1/4.	160	845
Bevan John H.	15	1	36		mid pt. E. 1/2.	50	234
Bevan Rowland	15	1	36		N. W. pt.	249	1174
Bragg James, Jr.	15	1	36		E. pt. N. E.	110	599
Hendricks Daniel	15	1	36		S 1/2. S. W.	80	308
Singer Lewis	15	1	36		N. W. Cor. N. W.	5	27
Turley Cornelius	15	1	36		S. pt S.E.	110	599
Same	15	1	36		S.E. Cor. N.E. 1/4	10	44
Same	15	1	36		N.E. pt S.E.	35	102
Same	15	1	36		N. pt. N. W. S.E.	37	106
Tull James H.	15	1	36		S. pt. E. pt. N.E. 1/4.	7	25
							2.007
							16 650

## Township. Lawrence County Ohio. for the year 1864

Delinquencies of 1863.	Total Due Dec 20. 1864	Remarks	Total Tax for 1864
	532		10 64
	493		9 86
	1355		27 10
	197		3 94
	370		7 40
	616		12 32
	63		1 26
	616		12 32
	346		6 92
	67		14
	277		5 54
	862		17 24
4 89	1315		21 41
	28		56
	08		16
	2587		51 74
	739		14 78
	259		5 18
	1971		39 42
	431		8 62
	370		7 40
	633		12 66
	431		8 62
	311		6 22
	568		11 36
	2724		54 48
	1183		23 66
	328		6 56
	1644		32 88
4 96	1335		21 74
	431		8 62
	38		76
	839		16 78
36	98		1 60
	143		2 86
	148		2 96
	35		70
10 21	243 31		476 41



## Record Duplicate of Taxes Assessed in Rome

Owner's Name	R	T	S	Lot	Description	Acres	Value
Anderson Lewis	15	2	13.19	701	Whale	100	1 761
Same	15	2	13.19	702	"	100	2 261
Same	15	2	13.19	703	"	100	2 315
Brown Danforth	15	2	13.19	700	"	100	1 743
Eckhart William	15	2	13.19	699	S.E. Cor. N. 1/2.	1 1/2.	1 110
Miller David	15	2	13.19	699	N. pt. S. 1/2.	25	4 01
Same	15	2	13.19	699	E. pt. S. 1/2.	25	4 00
Shurkey G. J.	15	2	13.19	699	N. 1/2.	50	5 90
Shaw Glen	15	2	13.19	704	Whale	100	1 936
Wilgus Charles	15	2	13.19	705	"	100	1 892
Same	15	2	13.19	706	"	100	1 452
Blake Lucy Ann	15	2	14.20	696	N. pt. S. pt.	62	8 43
Same	15	2	14.20	697	N. pt.	85	1 078
Haskill L. O.	15	2	14	1	Haskillville	1/2	3 52
Joy Joseph (Hrs)	15	2	14	6	Do.	1/2	2 64
Flayd John	15	2	14	5	Do.	1/4	2 64
Miller W.	15	2	14	3	Do.	3/8	3 52
Shurkey George J.	15	2	14.20	698	Whale	100	1 408
Shack E. A.	15	2	14	7 & 8	Haskillville	1/2.	8 36
Same	15	2	14	9	Do.	1/8	4 4
Sayres D. J.	15	2	14.20	692	Whale	100	3 000
Fireman John	15	2	14.20	693	"	100	1 518
Same	15	2	14.20	694	"	100	1 419
Same	15	2	14.20	695	"	100	3 133
Same	15	2	14.20	696	part	38	5 21
Tails John	15	2	14	2	Haskillville	5/8	4 40
Tails John (Jr.)	15	2	14	4	"	3/8	1 32
Bowen Columbus	15	2	15.21	689	Whale	100	1 518
Same	15	2	15.21	690	"	100	1 602
Same	15	2	15.21	691	"	100	3 696
Clark Dennis H.	15	2	15.21	687	"	100	1 528
Same	15	2	15.21	688	"	100	1 690
Same	15	2	15.21	684	S.E. pt.	2	88
Darling M. B. & N. B.	15	2	15.21	686	Whale	100	2 011
Davidson James	15	2	21	684	N. End	9	36
George John S.	15	2	15.21	685	S. 1/2.	50	8 08
Johnson Nancy	15	2	15.21	685	N. 1/2.	50	8 08
Knight William	15	2	15.21	683	N. pt.	88	1 523
Ralph Elijah	15	2	15.21	684	N. pt.	81	1 643
Johnson Nancy	15	2	15.21	684	pt. S.E. pt.	4	1 76
							2.374 47 592

## Township Lawrence County Ohio for the year 1864

Delinquencies of 1863	Total Due Dec. 20 1864	Remarks	Total Tax for 1864
	24 65		49 30
	31 65		63 30
	32 41		64 82
	24 40		48 80
	1 54		3 08
	5 61		11 22
3 31	8 91		14 51
	8 26		16 52
	27 10		54 20
	26 49		52 98
	20 33		40 66
	11 80		23 60
	15 09		30 18
	4 93		9 86
	3 70		7 40
	3 70		7 40
	4 93		9 86
	19 71		39 42
	11 70		23 40
	42 00		84 00
	21 25		42 50
	19 87		39 74
	43 86		87 72
	7 29		14 58
	6 16		12 32
	1 85		3 70
	21 25		42 50
	22 43		44 86
	51 74		103 48
	21 39		42 78
	23 66		47 32
	1 23		2 46
	28 15		56 30
	50		1 00
	11 31		22 62
	11 31		22 62
	21 32		42 64
	23 00		46 00
	2 46		4 92
3 31	669 56		1.335 81



## Record Duplicate of Taxes Assessed in Rome

Owner	Name	R	T	S	Lot	Description	Acre	Value
Bowen	Columbus	15	2	16	6	in No 1	6	242
Clarke	William	15	2	16	5	in No 1	1/2	44
Knight	William	15	2	16	2	Spt.	68	1408
	Same	15	2	16	3	mid pt.	33	704
	Same	15	2	16	1	Spt.	29	704
Morgan	J. M.	15	2	16	344	N. pt. Sec.	115	1606
Miller	Anderson	15	2	16	1	Spt. N. pt. & pt. Sec. 1a	14	164
Knight	William	15	2	16	2	E. pt. N. pt.	26	880
Miller	Jacob (Hrs)	15	2	16	2	N. pt.	55	1304
McBowan	Sylvester	15	2	16	2	in No 1	1 1/2	572
Miller	Anderson	15	2	16	1	N. pt. N. pt.	16	225
Varnum	L. S.	15	2	16	1	pt. Spt. N. pt. N. pt.	1	12
McClure	William (Hrs)	15	2	16	3	in No 1	1/3	58
Davis	Ann	15	2	17	12.71	N. E. pt.	50	286
Sibbs	William (Hrs)	15	2	17	741	N. E. Cor.	8	220
Morgan	J. M.	15	2	17	741	S. & N. pt.	85	506
Miller	John L. A.	15	2	17	741	E. End.	7	242
Hanley	Halland	15	2	17	12.71	N. pt.	106	484
Told	Joseph	15	2	17	740	S. pt.	56	352
Told	Paul	15	2	17	740	N. pt.	44	264
	Same	15	2	17	12.71	S. E. pt.	17	71
Baker	Eliza	15	2	18	12.69	part.	146	643
Bowen	Columbus	15	2	18	12.70	Whole	160	660
Whites	W (Hrs)	15	2	18	683	"	100	1100
	Same	15	2	18	12.69	part.	14	44
Baker	George W.	15	2	22	12.80	N. E. pt.	104	298
Bird	David	15	2	22	12.82	N. pt. N. 1/2	40	176
Cooper	Mary	15	2	22	12.80	S. N. Cor. S. N. pt.	15	45
Dillon	Samuel	15	2	22	12.81	N. 1/2	80	326
Dillon	John W.	15	2	22	12.81	S. 1/2	80	264
Honuckles	Albert	15	2	22	12.80	S. N. pt. (less 15a)	41	115
Knight	William	15	2	22	12.83	S. 1/2	80	616
	Same	15	2	22	12.83	E. pt. N. 1/2 (less 4a)	55	218
	Same	15	2	22	12.82	N. pt. N. 1/2	25	110
Miller	Anderson	15	2	22	12.83	N. E. Cor.	1 1/2	18
	Same	15	2	22	12.82	S. 1/2	85	352
	Same	15	2	22	12.83	N. E. pt. E. pt. N. 1/2	4	16
Truesdale	James H.	15	2	22	12.82	E. pt. N. 1/2 (less 26a)	19	72
Truesdale	Westley	15	2	22	12.82	pt. E. pt. N. 1/2	26	104
							1.854	15 525

## Township, Lawrence County, Ohio, for the year 1864

Delinquencies of 1863	Total Due Dec. 20, 1864	Remarks	Total Tax for 1864
	339		678
36	98		160
	1971		3942
	986		1972
	986		1972
	2248		4496
	230		460
	1232		2464
	1826		3652
	801		1602
	315		630
	17		34
	81		162
	400		800
	308		616
	708		1416
	339		678
	678		1356
	493		986
	370		740
	99		198
	900		1800
	924		1848
911	2451		3991
36	98		160
	417		834
	246		492
	63		126
	456		912
	370		740
	161		322
	862		1724
	305		610
	154		308
	25		50
	493		986
	22		44
	101		202
	146		292
983	22719		44455



## Record Duplicate of Taxes Assessed in Rome

Turners	Names	R	T	S	Lot	Description	Acres	Value
Tarley	Thomas	15	2	23	1279	End	20	71
Knight	Hamilton	15	2	23	1278	E. pt.	35	88
	Same	15	2	23	1278	W. pt.	125	352
	Same	15	2	23	1279	W. pt.	140	392
Rodgers	Maser	15	2	23	1277	Whole	160	364
Stewart	John	15	2	23	1276	"	160	414
Anderson	Lewis	15	2	24	1274	Whole	160	528
Davidson	James	15	2	24	1273	"	160	352
Treeman	P. M.	15	2	24	1272	"	160	352
Warkman	James T.	15	2	24	1275	"	160	440
Anderson	Lewis	15	2	25	1297	Whole	160	506
Tuller	Stephen	15	2	25	1299	"	160	528
Jones	John	15	2	25	1296	mid. part.	17	52
Jones	Jacob T.	15	2	25	1296	E. pt.	65	194
Jones	S. O.	15	2	25	1296	W. pt.	78	238
Shaw	Slem	15	2	25	1298	Whole	160	440
Buffington	James	15	2	26		N. E. S. E.	40	124
	Same	15	2	26		S. E. N. E.	40	124
Greer	Joseph.	15	2	26		N. W. S. E.	40	159
Jones	Jacob T.	15	2	26		S. 1/2 S. E. S. E.	21	80
Jones	Lewis	15	2	26		S. E. S. W.	40	352
	Same	15	2	26		S. W. S. E.	40	88
	Same	15	2	26		N. 1/2 S. E. S. E.	21	79
Jones	John	15	2	26		N. 1/2 S. W.	80	352
Murphy	Haratio	15	2	26		N. W. N. W.	40	154
	Same	15	2	26		S. E. Cor. N. E. N. W.	1	5
Runion	Joseph	15	2	26		N. E. N. E.	35	133
Runion	James	15	2	26		pt. N. E. N. E.	5	21
Skinner	David C.	15	2	26		S. W. N. E.	40	66
	Same	15	2	26		S. E. N. W.	40	88
	Same	15	2	26		N. E. S. W.	40	88
Tull	Richard	15	2	26		S. W. N. W.	40	154
Warkman	Robert	15	2	26		N. W. N. E.	40	176
	Same	15	2	26		N. E. N. W.	39	127

2,562 7 681

## Township, Lawrence County, Ohio, for the year 1864.

Delinquencies of 1863.	Total Due Dec. 20, 1864	Remarks	Total Tax for 1864.
	99		198
	123		246
	493		986
	549		1098
	510		1020
	580		1160
	739		1478
	493		986
	493		986
	616		1232
	708		1416
	739		1478
	73		146
	272		544
	333		666
	616		1232
	174		348
	174		348
	223		446
	112		224
	493		986
	123		246
	111		222
	493		986
	216		432
08	15		22
	186		372
	29		58
	92		184
	123		246
	123		246
	216		432
	246		492
	178		356

08 107 63

215 18



## Record Duplicate of Taxes Assessed in Rome

Owners	Names	R	T	S	Lot	Description	Acre	Value
Benedict	John	15	2	27	12.94	Whole	160	854
	Same	15	2	27	12.95	"	160	525
Darhman	Burr J.	15	2	27	12.92	W. pt.	40	154
George	John S.	15	2	27	12.93	E. pt.	120	220
Haskell	James Jr.	15	2	27	12.92	E. pt.	120	352
Scarberry	Isaac	15	2	27	12.93	W. pt.	40	176
Clark	Dennis H.	15	2	28	12.90	Whole	160	374
	Same	15	2	28	12.89	"	160	374
	Same	15	2	28	12.88	"	160	374
Dohrman	Burr J.	15	2	28	12.91	W. End.	60	242
Haskell	James Jr.	15	2	28	12.91	E. End.	100	330
Cheny	William P.	15	2	29		S. W. 1/4.	160	317
Lutherie	J. H. & D. L.	15	2	29		E. 1/2. N. W.	80	352
	Same	15	2	29		E. pt. N. W. N. W.	1 1/2.	9
	Same	15	2	29		W. 1/2. N. E.	80	220
Howard	Joseph	15	2	29		W. 1/2. N. W.	80	350
Nixon	David	15	2	29		S. 1/2. S. E.	80	220
Wheeler	John H.	15	2	29		W. 1/2. S. E.	80	194
Walton	Thomas	15	2	29		E. 1/2. N. E.	80	194
Lutherie	J. H. & D. L.	15	2	30	12.87	Whole	160	616
Henderson	James	15	2	30	12.85	"	160	638
Howard	Hugh	15	2	30	12.84	"	160	440
O'Hara	James (Hrs)	15	2	30	12.86	"	160	440
Gardner	Caleb (Hrs)	15	2	31	13.22	Whole	160	440
Miller	Joseph	15	2	31	13.21	"	160	986
Peters	Mansfield	15	2	31	13.20	mid pt.	58	220
Payne	Flemming	15	2	31	13.20	E. pt.	58	220
Perry	Julius	15	2	31	13.20	W. pt.	58	264
Ward	Nathan	15	2	31	13.23	Whole	160	440
Jones	William	15	2	31	13.19	W. 1/2.	80	396
Miller	Abram	15	2	32	13.18	E. 1/2.	80	317
	Same	15	2	32	13.18	W. 1/2.	80	286
Miller	Abraham	15	2	32	13.19	E. 1/2.	80	374
Nixon	David	15	2	32	13.16	pt.	43	126
	Same	15	2	32	13.17			
Roberts	John	15	2	32	13.16	pt	140	347
	Same	15	2	32	13.16	pt	137	451

3.856 12 832

## Townships. Lawrence County, Ohio. for the year 1864

Delinquencies of 1863	Total Due Dec. 20 1864	Remarks	Total Tax for 1864
	11 96		23 92
	7 35		14 70
1 58	3 74		5 90
	3 08		6 16
	4 93		9 86
	2 46		4 92
	5 24		10 48
	5 24		10 48
	5 24		10 48
	3 39		6 78
	4 62		9 24
5 25	9 69		14 13
	4 93		9 86
	13		26
	3 08		6 16
	4 90		9 80
	3 08		6 16
	2 72		5 44
	2 72		5 44
	8 62		17 24
	8 93		17 86
	6 16		12 32
	6 16		12 32
	6 16		12 32
	13 80		27 60
	3 08		6 16
	3 08		6 16
	3 70		7 40
	6 16		12 32
	5 54		11 08
	4 44		8 88
	4 00		8 00
	5 24		10 48
	1 76		3 52
	4 86		9 72
	6 31		12 62

6 83

186 50

366 17



## Record Duplicate of Taxes Assessed in Rome

Owners Names	R	T	S	Lot	Description	Acres	Value
Hammond Sallie (Mrs)	15	2	33	13.14	Whole	160	282
King David	15	2	33	13.12	"	160	352
Morgan + Haynes	15	2	33	13.15	"	160	528
Pettinger Ashley	15	2	33	13.13	W. 1/2.	80	247
Scarberry Isaac	15	2	33	13.13	E. End. E. 1/2.	40	143
Rieker Rhoda	15	2	33	13.13	W. End. E. 1/2.	40	143
Lewis J. J.	15	2	34	13.09	E. 1/2. W. 1/2.	40	242
Rigney William	15	2	34	13.09	E. 1/2.	80	374
Thomas Archibald	15	2	34	13.09	W. 1/2. W. 1/2.	40	220
Same	15	2	34	13.10	Whole	160	608
Walls David	15	2	34	13.08	"	160	440
White John A.	15	2	34	13.11	W. 1/2.	80	330
Same	15	2	34	13.11	W. end. E. 1/2.	40	124
White Daniel	15	2	34	13.11	E. end. E. 1/2.	40	124
Dabbs John	15	2	35	13.04	W. end.	80	286
Same	15	2	35	13.05			
Lewis Wilson	15	2	35	13.05	W. pt. 95 a	106	652
Same	15	2	35	13.06			
Same	15	2	35	13.07			
Lewis A. P.	15	2	35	13.07	pt. E. end.	69	580
Terry James C.	15	2	35	13.04	E. 1/2. 110 a	330	1723
Same	15	2	35	13.05	E. pt. 130 a		
Same	15	2	35	13.06	E. pt. 90 a		
Walls David	15	2	35	13.07	W. 1/2.	80	418
Dillon Vincent	15	2	36	13.03	E. 1/2.	80	154
Dillon Peter H.	15	2	36	13.03	W. 1/2.	80	154
Ewart J. W.	15	2	36	13.01	Whole	160	308
Lewis Wilson	15	2	36	13.02	"	160	352
Rahne Julia A.	15	2	36	13.00	"	160	317

2.585 9 101  
19.923 8 208 538

## Township Laurence County Ohio for the year 1864

Delinquencies of 1863	Total Due Dec. 20, 1864	Remarks	Total Tax for 1864
	3 95		7 90
	4 93		9 86
2 92	10 31		17 70
	3 46		6 92
2 37	4 37		6 37
	2 00		4 00
	3 39		6 78
	5 24		10 48
	3 08		6 16
	8 51		17 02
	6 16		12 32
2 73	7 35		11 97
	1 74		3 48
	1 74		3 48
2 37	6 37		10 37
	9 13		18 26
	8 12		16 24
	24 12		48 24
	5 85		11 70
	2 16		4 32
	2 16		4 32
2 55	6 86		11 17
	4 93		9 86
	4 44		8 88

12 94 140 37 267 80



## Record Duplicate of Taxes Assessed in Rome

Owner's Name	R	T	S	Lot	Description	Acre	Value
Athalia Town Lots							
Blake Lucy Ann				1	1/2.		154
Same				6	Whole		27
Same				7	"		27
Same				8	"	2	86
Same				9	"		27
Same				10	"		18
Same				11	"		18
Same				12	"		18
Same				22	W. 1/2.		11
Same				25	Whole		18
Same				26	"		18
Same				21	W. 1/2.		5
Clarke A. F.				3	Whole		53
Same				4	"		115
Fails John				5	Whole		115
Hisler Solomon				17	Whole		132
Same				18	"		44
Same				19	"		264
Same				20	"		44
Kenight Henry				2	Whole		352
Robinson L. R.				16	Whole		154
Same				23	"		18
Same				24	"		110
Tierman & Smick				1	1/2.		154
Tierman John				13	Whole		141
Same				14	"		36
Same				15	"		36
Same				21	E. 1/2.		6

## Township Lawrence County Ohio for the year 1864

Delinquencies of 1863	Total Due Dec 20 1864	Remarks	Total Tax for 1864
	2 16		4 32
	38		76
	38		76
	4 00		8 00
	38		76
	25		50
	25		50
	25		50
	15		30
	25		50
	25		50
	07		14
44	1 18		1 92
95	2 56		4 17
	1 61		3 22
1 09	2 94		4 79
37	99		1 61
2 19	5 89		9 59
37	99		1 61
	4 93		9 86
	2 16		4 32
	25		50
	1 54		3 08
	2 16		4 32
	1 97		3 94
	50		1 00
	50		1 00
	08		16



## Record Duplicate of Taxes Assessed in Rome

Owners Names	R	T	S	Lot Description	Acres	Value
<u>Millersport Town Lots</u>						
Ansell Michael				18 Whole		440
Same				77 "		198
Same				78 "		198
Same				79 "		53
Ansell Elizabeth				19 "		36
Ansell J. W. & Co.				65 "		286
Same				72 "		106
Billips S. W.				57 Whole		44
Blake A.				27 "		53
Same				28 "		53
Blake John W.				81 "		176
Clarke Dennis H.				58 Whole		44
Same				59 "		44
Same				60 "	1	326
Same				63 "		36
Same				1 "	1	012
Same				2 "		660
Same				15 "		53
Same				61 "		44
Same				62 "		198
Campbell Hannah D.				7 "		528
Cooper Charles H.				68 "		27
Same				69 "		27
Same				70 "		18
Same				71 "		18
Danison H.				3 Whole		176
Davidson James				45 "		66
Same				6 "		106
George John S.				83 Auditors Plot		88
Gibbs Ashley				4 Whole		264
Gibbs William				5 "		572
Same				8 "		176
Hall C. B.				33 Whole		36
Same				34 "		18
Same				35 "		36
Hall Camillus				11 "		154
Same				12 "		396
Same				36 "		31
Same				37 "		18
Same				39 "		36
Same				38 "		27

7 883

## Township. Lawrence. County Ohio for the year 1864

Delinquencies of 1863	Total Due Dec 20, 1864	Remarks	Total Tax for 1864
	6 16		12 32
	2 77		5 54
	2 77		5 54
	74		1 48
	50		1 00
	4 00		8 00
	1 48		2 96
37	99		1 61
	74		1 48
	74		1 48
	2 46		4 92
	62		1 24
	62		1 24
	18 56		37 12
	50		1 00
	14 17		28 34
	9 24		18 48
	74		1 48
	62		1 24
	2 77		5 54
	7 39		14 78
	38		76
	38		76
	25		50
	25		50
	2 46		4 92
	92		1 84
	1 48		2 96
	1 23		2 46
	3 70		7 40
	8 01		16 02
	2 46		4 92
	50		1 00
	25		50
	50		1 00
	2 16		4 32
	5 54		11 08
	50		1 00
	25		50
	50		1 00
	38		76

37

110 68

220 99



Record Duplicate of Taxes Assessed in Millersport Rome

[illegible]

Township, Lawrence County, Ohio for the year 1864

Delinquencies of 1863	Total Due Dec. 20, 1864	Remarks	Total Tax for 1864
	2 46		4 92
	2 16		4 32
	1 23		2 46
	4 31		8 62
	62		1 24
	1 05		2 10
	50		1 00
	1 85		3 70
	50		1 00
	2 46		4 92
	87		1 74
	74		1 48
	87		1 74
	1 48		2 96
1 09	2 94		4 79
	62		1 24
	5 54		11 08
	92		1 84
	92		1 84
	50		1 00
	50		1 00
	2 16		4 32
	4 31		8 62
	4 93		9 86
	50		1 00
	7 39		14 78
	2 46		4 92
	25		50
	4 31		8 62
	1 85		3 70
	74		1 48
	12 25		24 50
	2 77		5 54
93	2 67		4 41
	2 35		4 70
	4 00		8 00
	3 70		7 40
	3 08		6 16
2 02	92 76		183 50



## Record Duplicate of Taxes Assessed in Rome

Owner's Name	R	T	S	Lot Description	Acres	Value
Adams H. J.						4 95
Ansell Martin						76
Adams Charles T.						159
Anderson Lewis						40
Ansell J. W. & Martin			1			216
Ansell John W.						40
Bowen Columbus			3			631
Baker Isaac H.						96
Blake John W.						931
Butcher Thomas J.						430
Byard Murt H.						350
Brown Frederick G.						175
Bowen Andrew J.						127
Byard George W.						200
Bowen Elijah						74
Blare David						83
Brieker Simon						29
Benedick Mary A.						131
Blare Wm H. G.						105
Blake James H.			2			938
Bird David						126
Billops Richard A.						235
Bevans John H.						195
Bevans Finley						124
Bragg James Jr.						270
Bowen William						366
Bowen George W.						43
Bowen Hamilton G.						508
Blume Philip						140
Baker George W.						160
Briggs Alfred						198
Beckett M. S.						501
Carpenter William						30
Chapman Jas. (Colored)						40
Bowen Thomas J.						110
Chaplain John (Hrs)			6			450
Custer Nathan W.						153
Cooper Bartlett						57
Collins Harrison						20
Crawford David						210
Cummins Sanders						50
Carpenter Wyatt						41
Carnes John L.						388
Cook Solomon J.						150
Crislip Abraham R.						52
Chick Nathaniel						756
Coulter John P.						250
Coulter Adams						100
			23			049

## Township Laurence County Ohio for The Year 1864

Delinquencies of 1863	Total Due Dec. 20, 1864	Remarks	Total Tax for 1864
	6 93		13 86
	1 06		2 12
	2 23		4 46
	5 6		1 12
	17 02		34 04
	5 6		1 12
	50 83		101 66
	1 34		2 68
2 25	15 28		28 31
	6 02		12 04
	4 90		9 80
	2 45		4 90
	1 78		3 56
	2 80		5 60
	1 04		2 08
	1 16		2 32
	41		82
	1 83		3 66
	1 47		2 94
	41 13		82 26
	1 76		3 52
	3 29		6 58
	2 73		5 46
	1 74		3 48
	3 78		7 56
	5 12		10 24
	60		1 20
	7 11		14 22
	1 96		3 92
	2 24		4 48
	2 77		5 54
	7 01		14 02
	42		84
	56		1 12
	1 54		3 08
	90 30		180 60
	2 14		4 28
	80		1 60
	28		5 6
	2 94		5 88
	70		1 40
	57		1 14
	5 43		10 86
	2 10		4 20
	73		1 46
	10 58		21 16
	3 50		7 00
	1 40		2 80
2 25	324 90		647 55



## Record Duplicate of Taxes Assessed in Rome

Owners	Names	R	T	S	Lot	Description	Acre	Value
	Corn							100
	Clarke & Griffith				4			000
	Carter							69
	Clark				2			465
	Damon							129
	Dillon							85
	Defare							31
	Defare							115
	Dawson							20
	Darling							264
	Dodridge							50
	Damon							45
	Dobbs							191
	Eckhart							854
	Everett				1			175
	Eaton							923
	Ellis							25
	Estes							154
	Edwards							424
	Elza							16
	Eckhart							161
	Fuller							540
	Farley							122
	Farley							113
	Fuller							135
	Fuller							150
	Floyd							159
	Fragure							30
	Frieder							52
	Feeney							421
	Gum							25
	Greer							70
	Griffith							568
	Gillett							697
	Gillett							15
	Gillett				1			304
	Gardner				1			148
	Gillett							441
	Gardner & Gillett				2			273
	Gillett							320
	Gillett							165
	Gillett							64
	Gardner				5			042
	Guthrie							419
	Guthrie							777
	Guthrie							478
					26			828

## Township Laurens County, Ohio for the year 1864

Delinquencies of 1863	Total Due Dec. 20, 1864	Remarks	Total Tax for 1864
	140		280
	5600		11200
	97		194
	3451		6902
	181		362
	119		238
	43		86
	161		322
	34		68
	370		740
	70		140
	63		126
	267		534
	1196		2392
	1645		3290
	1292		2584
	35		70
	216		432
	594		1188
	22		44
	225		450
	756		1512
	171		342
	158		316
	189		378
	210		420
	223		446
	42		84
	73		146
	589		1178
	35		70
	98		196
	795		1590
	976		1952
	21		42
	1826		3652
	1607		3214
	617		1234
	3182		6364
	448		896
	231		462
	90		180
	7059		14118
	587		1174
	1088		2176
	669		1338
	37561		75122



## Record Duplicate of Taxes Assessed in Rome

Owners Names	R	T	S	Lot	Description	Acres	Value
Hall John W.							249
Hall Robert							367
Hall William D.						1	425
Hall Charles H.						1	665
Hale Robert A.							70
Hisler Saloman						1	050
Hall Warren B.						1	540
Henderson John A.							262
Henderson Decatur							15
Higgins James							86
Howard Joseph							592
Henderson James							175
Jay Elizabeth							44
Judd Byron							433
Johnson John H.							114
James Bazell W.							256
Johnson Edward M.							115
Jack John							52
Judd William F.							841
Jones George							172
Jones Jacob							100
Jones James							47
Jones John							110
Johnston Benj.							220
Jones Lewis							242
Knight Hamilton							602
Knight William						10	860
Kelley James V.							50
Kennedy George W.							20
Lewis Samuel F.							228
Lewis George S.							68
Lewis James B.							199
Ligan John							305
Lewis David W.							43
Lacy Elvira							86
Lewis Wilson							708
Laurence Joseph							180
Laffoon Anderson							416
M. Brown Moursal						1	415
M. Blum Adam C.							246
M. Vey James							236
M. Knight Wm F.							40
M. Blum Benj. F.							201
M. Comma Squire W.							35
M. Howell R. M. D.							490
M. Knight J. L. & Clark						1	290
						27	960

## Township Laurence County Ohio for the year 1864

Delinquencies of 1863	Total Due Dec. 20, 1864	Remarks	Total Tax for 1864
	349		698
	514		1028
	1995		3990
	2331		4662
	98		196
	1470		2940
	2156		4312
	367		734
	21		42
	120		240
	829		1658
	245		490
	62		124
	606		1212
	160		320
	358		716
	161		322
	73		146
	1177		2354
	241		482
	140		280
	66		132
	154		308
	308		616
	339		678
	843		1686
	15204		30408
	70		140
	28		56
	319		638
	95		190
	279		558
	427		854
	60		120
	120		240
	991		1982
	252		504
	582		1164
	1981		3962
	344		688
	330		660
	56		112
	281		562
	49		98
	686		1372
	1806		3612
	39143		78286



## Record Duplicate of Taxes Assessed in Rome

Owners Names	R	T	S	Lot Description Acres	Value
McCormack Benj.					61
McKnight William					82
McKnight Charles B.					72
Miller Isaac					1 182
Millers Edward R. (estate)					1 400
Marrison Lorenzo D.					1 545
Marks Thomas					28
Miller Robert					250
Marks Reuben					157
Miller Charles					116
Miller Anderson					657
Miller Joseph (jr)					462
Miller James					148
Miller David					217
Mann James C.					180
Magee Warren					64
Marrison Richard					1 187
Michael David					103
Miller John D.					431
Miller Martha					414
Michael Daniel					294
Miller Daniel B.					3 150
Miller Abraham					472
Miller Joseph					333
Marks John					126
Marks Jesse					38
Michael James M.					145
Martin Robert					20
Miller John H.					20
Magee Luther E.					165
Heff Abraham					200
Newman Hermond					247
Heff Adam P.					115
Keeley Jonathan					75
Keeley Robert D.					25
Heff John W.					56
Harris George W.					100
Neal Mannoah					91
Nash Thomas					517
Osburn John					30
Pusey Zedek					30
Payne Fleming					66
Peters Mansfield					45
Pettinger A. A.					179
Proctor Jacob					3 024
Payne Joseph					65
Paxton Alfred					65
Pigman John					94
					18 482

## Township. Lawrence County Ohio. for The year

Delinquencies of 1863.	Total Due Dec 20, 1864	Remarks	Total Tax for 1864
	85		1 70
	1 15		2 30
	17		34
	16 53		33 06
	19 60		39 20
	21 63		43 26
	39		78
	3 50		7 00
	2 20		4 40
	1 62		3 24
	9 20		18 40
	6 47		12 94
	2 07		4 14
	3 04		6 08
	2 52		5 04
	90		1 80
	16 62		33 24
	1 44		2 88
	6 03		12 06
	5 80		11 60
	4 12		8 24
	44 10		88 20
	6 61		13 22
	4 66		9 32
	1 76		3 52
	53		1 06
	2 03		4 06
	28		56
	28		56
	2 31		4 62
	2 80		5 60
	3 46		6 92
	1 61		3 22
	1 05		2 10
	35		70
	78		1 56
	1 40		2 80
	1 27		2 54
	7 24		14 48
	42		84
	42		84
	92		1 84
	63		1 26
	2 51		5 02
	42 34		84 68
	91		1 82
	91		1 82
	1 32		2 64
	2 58		5 17



## Record Duplicate of Taxes Assessed in Rome

Owners Names	R	T	S	Lot	Description	Acre	Value
Perce John							2 050
Patterson George							1 00
Roberts Sarah							3 09
Varidon Isaac							1 00
Ralph Elijah							1 074
Reynolds William							3 211
Radford Henry							771
Robinson L. K. (Adm for Jno. Benedict)							225
Robinson L. K.							65
Rigney Charles							91
Rungan Jacob							116
Rigney Wm Jr.							238
Radford Wm J. (Sr.)							336
Radford Wm L.							90
Radford George							27
Robinson W. S.							20
Robinson H. D.							122
Reese David							208
Symrus Joseph H.							440
Starkley William							229
Schinger Rebecca							90
Spouse Robert							645
Snyder Joseph R.							158
Smith John E.							350
Sayre D. W.							157
Smith Abner							1 066
Sprouse & Miller							2 300
Black E. A.							38
Smith Joseph A.							149
Swain J. C.							242
Shirley C. Z.							165
Swisher George W.							260
Smick Philip							309
Scarberry Isaac							112
Swain S. A. V.							255
Sutherland John J.							32
Staley Stephen							408
Sayre D. F.							3 621
Staley Andy J.							30
Switzer Jacob							337
Scarbury Joseph							112
Suthers James							142
Southers William							186
Shepard Aaron							1 115
Shaw Salem							781
Thomas & Knight							4 000
Thomas Wm E.							265
							27 167

## Township. Lawrence County, Ohio. for the year 1864.

Delinquencies of 1863	Total Due Dec 20, 1864	Remarks	Total Tax for 1864
	28 70		57 40
	1 40		2 80
	4 33		8 66
	1 40		2 80
	15 04		30 08
	44 95		89 90
	10 79		21 58
	3 15		6 30
	91		1 82
	1 27		2 54
	1 62		3 24
	3 33		6 66
	4 70		9 40
	1 26		2 52
	38		76
	28		56
	1 71		3 42
	2 91		5 82
	6 16		12 32
	3 21		6 42
	1 26		2 52
	9 03		18 06
	2 21		4 42
	4 90		9 80
	2 20		4 40
	14 92		29 84
	32 20		64 40
	53		1 06
	2 09		4 18
	3 39		6 78
	2 31		4 62
	3 64		7 28
1 01	5 34		9 67
	1 57		3 14
	3 85		7 70
	45		90
	5 71		11 42
	50 69		101 38
	42		84
	4 72		9 44
	1 57		3 14
	1 99		3 98
	2 60		5 20
	15 61		31 22
	10 93		21 86
	56 00		112 00
	3 71		7 42
1 01	381 34		761 67



## Record Duplicate of Taxes Assessed in Rome

Owners Names	R	T	S	Lot	Description	Acres	Value
Thompson James							41
Turner James W.							57
Terry R. W.						1	825
Tull William							25
Terry J. L. (Adm. for S. M. Bowman)							500
Terry J. L. (Adm. for John Waugh)							600
Terry J. L.							500
Thomas Giles							123
Thomas Arch.							343
Terry Pat. H.							100
Toll Joseph							82
Tull Peter							57
Talbot Charles W.							671
Truesdell H.							55
Terry Julius							142
Tunley Cornelius						1	857
Tunley J. R. R.							205
Tunley Peter L.							183
Tull Harvey							66
Thompson Arch						1	622
Ticman John						2	199
Varnum Sanders							45
Vandergraff R.							23
Walls David							309
Waddell Abram							357
Wheeler J. H.							130
White William						1	659
Warkman M.							45
White Minny							56
Walls David No 2.							75
Wray John							50
White James M.							37
White James							50
White J. A.							93
White Jesse							50
Warkman R.							119
Warkman Joseph							14
Warkman Ellison							69
Wilie R. W.							467
Warkman Mary							60
Waddle Daniel							151
Wallon Thomas A.							170
Wray Wm B.							159
Weekley David							635
Wallace W.							162
Wymore H.							113
Wells J.							323
White Jesse							22
Walton S. J.							419
Kimple J. B.						1	000

18.115  
814661

## Township Lawrence County Ohio for the year 1864

Delinquencies of 1863	Total Due Dec 20, 1864	Remarks	Total Tax for 1864
	57		114
	80		160
55 20	80 75		106 30
	35		70
	7 00		14 00
	8 40		16 80
	7 00		14 00
	1 72		3 44
	4 80		9 60
	1 40		2 80
	1 15		2 30
	80		1 60
	9 39		18 78
	77		1 54
	1 99		3 98
	26 00		52 00
	2 87		5 74
	2 56		5 12
	92		1 84
	22 71		45 42
	30 79		61 58
	63		1 26
	32		64
	4 33		8 66
	5 00		10 00
	1 82		3 64
	23 23		46 46
	63		1 26
	78		1 56
	1 05		2 10
	70		1 40
	52		1 04
	70		1 40
	1 30		2 60
	70		1 40
	1 67		3 34
	20		40
	97		1 94
	6 54		13 08
	84		1 68
	2 11		4 22
	2 38		4 76
	2 23		4 46
	8 89		17 78
	2 27		4 54
	1 58		3 16
	4 52		9 04
	31		62
	5 87		11 74
55 20	14 00	308.83	28 00 562.46



## Record Duplicate of Taxes Assessed in Rome

Owner's Name	R	T	S	Lot Description	Acres	Value
					19.923	208 538
						16 768
						141 601
						366 907

## Township, Lawrence County, Ohio, for the year 1864

Delinquencies of 1863	Total Due Dec. 20, 1864	Remarks	Total Tax for 1864
	460 23	Page 138	920 46
	352 54	" 139	705 08
4 02	242 08	" 140	480 14
	337 32	" 141	674 64
10 21	243 31	" 142	476 41
3 31	669 56	" 143	1,335 81
9 83	227 19	" 144	444 55
08	107 63	" 145	215 18
6 83	186 50	" 146	366 17
12 94	140 37	" 147	267 80
5 41	39 02	" 148	72 63
37	110 68	" 149	220 99
2 02	92 76	" 150	183 50
2 25	324 90	" 151	647 55
	375 61	" 152	751 22
	391 43	" 153	782 86
	258 75	" 154	517 50
1 01	381 34	" 155	761 67
55 20	308 83	" 156	562 46
113 48	5,250 05		10,386 62



## Record duplicate of Taxes assessed in Symmes

Owner's Name	R	T	S	Lot	Description	Acre	Value
Armstrong J. L.	17	5	2		E. pt. N. W. S. E.	21	88
Same	17	5	2		N. 1/2. N. E.	84	300
Same	17	5	2		N. 1/2. S. W. S. E.	21	106
Same	17	5	2		N. 1/2. N. W.	84	398
Same	17	5	2		N. E. N. W.	42	141
Brooks James	17	5	2		N. 1/2. N. W. N. E.	21	132
Same	17	5	2		S. 1/2. S. W.	84	423
Same	17	5	2		E. pt. N. E. S. W.	26	138
Carpenter John	17	5	2		N. W. S. W.	42	194
Same	17	5	2		N. pt. N. E. S. W.	21	106
Dillon Isaac	17	5	2		S. pt. S. W. S. E.	16	90
Same	17	5	2		E. pt. S. E. S. E.	18	106
Same	17	5	2		S. W. pt. N. E. S. E.	5	43
McDaniel Frank	17	5	2		S. E. N. W.	42	212
Same	17	5	2		S. 1/2. N. E.	84	423
Same	17	5	2		N. pt. N. E. S. E.	34	144
Same	17	5	2		N. E. pt. S. E. S. E.	1	2
Same	17	5	2		N. E. Cor. N. E. S. W.	3	12
McDaniels John	17	5	2		S. W. pt. S. E. S. E.	18	76
Armstrong J. M.	17	5	3		S. E. S. E.	42	176
Same	17	5	3		N. E. N. E.	42	148
Bentley Campbell & Co.	17	5	3		N. W. N. W.	42	176
Carpenter John	17	5	3		N. E. S. E.	42	194
Same	17	5	3		S. E. N. E.	42	155
Miller Adam	17	5	3		S. W. pt. S. W. S. E.	22	100
McHenry James	17	5	3		S. W. N. E.	42	162
Lee Andrew	17	5	3		S. W. N. W.	42	162
Robinson John	17	5	3		N. E. S. W.	42	169
Same	17	5	3		N. 1/2. N. W. S. E.	21	106
Seeley Willard & Co.	17	5	3		N. 1/2. S. W.	84	317
Same	17	5	3		E. 1/2. N. W.	84	264
Same	17	5	3		N. W. N. E.	42	148
Thompson James	17	5	3		S. E. S. W.	42	162
William John	17	5	3		N. E. pt. S. W. S. E.	20	100
Same	17	5	3		E. 1/2. N. W. S. E.	21	62

1339 5 735

## Township. Lawrence County Ohio for The year 1864

Delinquencies of 1863	Total Due Dec 20. 1864	Remarks	Total Tax for 1864
1 12	1 67		2 22
	1 89		3 78
1 35	2 02		2 69
	2 51		5 02
	89		1 78
	83		1 66
	2 66		5 32
	87		1 74
	1 22		2 44
	67		1 34
	57		1 14
	67		1 34
	27		5 4
	1 34		2 68
	2 66		5 32
	91		1 82
	01		02
	08		16
	48		96
	1 11		2 22
	93		1 86
	1 11		2 22
	1 22		2 44
	98		1 96
	63		1 26
	1 02		2 04
	1 02		2 04
	1 06		2 12
	67		1 34
	2 00		4 00
	1 66		3 32
	93		1 86
	1 02		2 04
	63		1 26
	39		78

247 38 60

74 73



## Record Duplicate of Taxes Assessed in Symmes

Owners Names	R	T	S	Lot	Description	Acres	Value
Armstrong J. L.	17	5	4		N. 1/2. S. E.	84	368
Same	17	5	4		S. W. N. E.	42	212
Same	17	5	4		S. W. S. W.	42	194
Bauley John	17	5	4		S. 1/2. S. E.	84	368
Campbell Peters & Co.	17	5	4		S. W. N. E.	42	176
Same	17	5	4		E. 1/2. S. W.	84	352
Davis David	17	5	4		N. W. S. W.	42	162
Seely Willard & Co.	17	5	4		N. W. 1/4.	168	592
Same	17	5	4		E. 1/2. N. E.	84	296
Campbell Peters & Co.	17	5	5		Whole (less 43a)	643	2 314
Williams John	17	5	5		S. E. S. E.	43	150
Blasbaum William	17	5	6		S. E. S. E.	43	194
Campbell Peters & Co.	17	5	6		N. E. 1/4	172	757
Same	17	5	6		N. 1/2. N. W.	86	379
Same	17	5	6		N. E. S. E.	43	176
Seely Willard & Co.	17	5	6		N. 1/2. S. E.	84	370
Same	17	5	6		S. W. 1/4.	168	740
Same	17	5	6		S. 1/2. N. W.	84	370
Seely Willard & Co.	17	5	7		Whole	688	2 464
Blasbaum William	17	5	8		N. W. N. W.	43	194
Campbell Peters & Co.	17	5	8		E. 1/2. N. W.	86	352
Same	17	5	8		N. 1/2. N. E.	86	352
Powers John	17	5	8		S. E. S. W.	43	194
Rhume H.	17	5	8		N. W. S. W.	43	176
Same	17	5	8		N. E. S. W.	43	176
Same	17	5	8		S. W. N. W.	43	176
Seely Willard & Co.	17	5	8		S. W. S. W.	43	176
Same	17	5	8		N. 1/2. S. E.	86	352
Same	17	5	8		E. 1/2. N. E.	86	423
Yates Harris	17	5	8		S. 1/2. S. E.	86	581
Armstrong J. L.	17	5	9		N. 1/2. N. W.	86	445
Same	17	5	9		S. W. N. E.	43	212
Bauley A. J.	17	5	9		S. E. N. E.	43	212
Campbell Peters & Co.	17	5	9		N. 1/2. N. E.	86	352
Seely Willard & Co.	17	5	9		S. E. 1/4.	172	757
Same	17	5	9		S. W. 1/4	172	757
Same	17	5	9		S. 1/2. N. W.	86	379

4.102 16 900

## Township Laurens County Ohio for the year 1864

Delinquencies of 1863	Total Due Dec. 20, 1864	Remarks	Total Tax for 1864
	2 32		4 64
	1 34		2 68
	1 22		2 44
	2 32		4 64
	1 11		2 22
	2 22		4 44
	1 02		2 04
	3 73		7 46
	1 87		3 74
	14 58		39 16
	9 5		1 90
	1 22		2 44
	4 77		9 54
	2 39		4 78
	1 11		2 22
	2 33		4 66
	4 66		9 32
	2 33		4 66
	15 53		31 06
	1 22		2 44
	2 22		4 44
	2 22		4 44
	1 22		2 44
	1 11		2 22
	1 11		2 22
	1 11		2 22
4 48	5 59		6 70
	2 22		4 44
	2 66		5 32
3 70	7 36		11 02
	2 80		5 60
	1 34		2 68
	1 34		2 68
	2 22		4 44
	4 77		9 54
	4 77		9 54
	2 39		4 78

8 18 114 69

221 20



## Record Duplicate of Taxes Assessed in Symmes

Owners	Names	R	T	S	Lot Description	Acres	Value
Armstrong	John M	17	5	10	Expt. N.E.S.E.	2.2	78
	Same	17	5	10	Npt. E. 1/2. N.E.	8.3	386
	Same	17	5	10	N. N. N. N.	4.3	194
Bauley	A. J.	17	5	10	Npt. N. 1/2. N.E.	6.4	283
	Same	17	5	10	E. 1/2. N. N.	8.6	444
	Same	17	5	10	E. 1/2. S. N.	8.6	423
	Same	17	5	10	N. N. S. E.	4.3	212
	Same	17	5	10	Expt. S. N. S. N.	1.3	69
Bauley	Allen	17	5	10	S. N. N. N.	4.3	141
Hanley	J. H. & S. W.	17	5	10	S. 1/2. S. N. S. E.	2.1	70
Hanley	Logan	17	5	10	N. 1/2. S. N. S. E.	2.2	71
Lee	John	17	5	10	Npt. N.E. S. E.	2.1	74
	Same	17	5	10	S. E. S. E.	4.3	227
	Same	17	5	10	S. N. pt. S. E. N. E.	3	11
	Same	17	5	10	S. E. pt. S. N. N. E.	2.1	78
Miller	George	17	5	10	Npt. S. N. S. N.	3.0	106
Deley	Willard & Co.	17	5	10	N. N. S. N.	4.3	141
Armstrong	John M.	17	5	11	S. N. N. N.	4.2	176
	Same	17	5	11	E. 1/2. S. N.	8.4	281
	Same	17	5	11	Npt. N. 1/2. S. E.	7.4	255
Brooks	James	17	5	11	N. 1/2. N. N.	8.4	388
Dillon	Isaac	17	5	11	N. N. N. E.	4.2	194
M. Daniels	Sarah	17	5	11	S. E. N. N.	4.2	194
M. Daniels	Frank.	17	5	11	Npt. N. E. N. E.	2.2	112
Powers	John	17	5	11	S. N. N. E.	4.2	134
	Same	17	5	11	Spt. N. E. N. E.	2.0	100
	Same	17	5	11	E. 1/2. S. E.	8.4	704
	Same	17	5	11	S. E. N. E.	4.2	369
	Same	17	5	11	Expt. N. 1/2. S. E.	1.0	75
Ward	George	17	5	11	N. 1/2. S. N.	8.4	407

1.359

7 057

## Township. Lawrence County, Ohio. for the year 1864

Delinquent Cies of 1863	Total Due Dec. 20, 1864	Remarks	Total Tax for 1864
	49		98
	2 43		4 86
	1 22		2 44
	1 78		3 56
	2 80		5 60
	2 66		5 32
	1 34		2 68
	43		86
	89		1 78
	44		88
	45		90
	47		94
	1 43		2 86
	07		14
	49		98
	67		1 34
	89		1 78
	1 11		2 22
	3 66		7 32
	3 50		7 00
	2 44		4 88
	1 22		2 44
1 24	2 46		3 68
	71		1 42
	1 22		2 44
	63		1 26
	4 44		8 88
	2 32		4 64
	47		94
	2 56		5 12

1 24

4 569

90 14



## Record Duplicate of Taxes Assessed in Symmes

Owner's Name	R	T	S	Lot	Description	Acres	Value
Armstrong John M.	17	5	13		S.E. end N. 1/2 S.W.	60	600
Same	17	5	13		N. pt. S. W. S. W.	25	260
Same	17	5	13		N.E. end N. 1/2 S.W.	26	205
Same	17	5	13		N.E. S. W.	43	330
Same	17	5	13		S. E. N. W.	43	132
Armstrong J. L.	17	5	13		S. pt. S. W. N. W.	17	184
Harford George H.	17	5	13		S. 1/2 S. E.	85	300
Hines Oliver P.	17	5	13		S. E. S. W.	43	132
Powers John	17	5	13		N. 1/2 N. W.	85	366
Same	17	5	13		N. W. S. E.	43	154
Same	17	5	13		N. 1/2 N. E.	86	330
Little John Saml	17	5	13		S. E. N. E.	43	148
Same	17	5	13		N. E. S. E.	43	148
Little John Zeddiel	17	5	13		N. E. N. E.	42	148
Armstrong John M.	17	5	14		S. E. pt. S. E. N. W.	15	120
Same	17	5	14		E. 1/2 S. W.	84	814
Same	17	5	14		N. 1/2 S. E.	84	1056
Same	17	5	14		S. pt. E. 1/2 S. E.	60	388
Same	17	5	14		S. W. pt. N. E. 1/4	161	2021
Same	17	5	14		N. E. pt. E. 1/2 N. W.	69	529
Same	17	5	14		N. pt. E. 1/2 S. E.	33	317
Armstrong J. L.	17	5	14		N. W. N. W.	42	543
Miller George	17	5	14		N. 1/2 S. W.	84	649
Same	17	5	14		S. W. N. W.	42	212
Powers John	17	5	14		N. E. pt. N. E. 1/4	7	91
Handley Constantine	17	5	15		S. W. 1/4	170	1317
Same	17	5	15		S. W. N. W.	43	360
Handley J. J.	17	5	15		N. 1/2 S. E.	85	508
Handley J. W. & L. W.	17	5	15		E. 1/2 N. W.	85	719
Same	17	5	15		N. 1/2 N. E.	85	713
Same	17	5	15		N. E. N. E.	42	176
Miller George	17	5	15		E. 1/2 S. E.	84	649
Same	17	5	15		S. E. N. E.	42	264
Same	17	5	15		N. W. N. W.	43	360
Handley E. M. H.	17	5	16	4	Whole	163	775
Jones David	17	5	16	5	"	160	407
Miller George	17	5	16	1	"	85	629
Same	17	5	16	2	"	173	1373
Same	17	5	16	3	"	143	833

2.768 19 260

## Township, Lawrence County, Ohio for the year 1864

Delinquencies of 1863	Total Tax Dec 20, 1864	Remarks	Total Tax for 1864
	378		756
	164		328
	129		258
	208		416
	83		166
117	233		349
	189		378
	83		166
	231		462
	97		194
	208		416
	93		186
	93		186
94	187		280
	76		152
	513		1026
	665		1330
	244		488
	1274		2548
	333		666
	200		400
	342		684
	409		818
	134		268
	57		114
	829		1658
	227		454
	320		640
	453		906
	449		898
	111		222
	409		818
	166		332
	227		454
	488		976
	256		512
	396		792
	865		1730
	525		1050

211 12344

244 77



## Record Duplicate of Taxes Assessed in Symmes

Owner's Name	R	T	S	Lot	Description	Acres	Value
Campbell Peters & Co.	17	5	17	N. 1/2.	S. W.	84	296
Same	17	5	17	E. 1/2.	S. E.	84	296
Same	17	5	17	N. E.	S. W.	42	148
Same	17	5	17	S. W.	N. W.	42	148
Lade John	17	5	17	S. E.	S. W.	42	291
Powers John	17	5	17	E. 1/2.	N. W.	84	211
Same	17	5	17	N. 1/2.	N. E.	84	455
Same	17	5	17	N. W.	N. W.	42	176
Same	17	5	17	S. E.	N. E.	42	266
Same	17	5	17	N. W.	S. E.	42	176
Seeley Willard & Co.	17	5	17	S. W.	S. E.	42	176
Zates Benjamin	17	5	17	N. E.	N. E.	42	176
Campbell Peters & Co.	17	5	18	S. E.	S. E.	42	176
Same	17	5	18	N. W.	S. E.	42	176
Same	17	5	18	N. 1/2.	S. W.	84	352
Same	17	5	18	S. E.	S. W.	42	176
Same	17	5	18	S. 1/2.	N. W.	84	352
Same	17	5	18	S. E.	N. E.	42	176
Powers John	17	5	18	N. E.	N. E.	42	264
Same	17	5	18	S. W.	N. E.	42	264
Same	17	5	18	N. E.	S. W.	42	212
Same	17	5	18	S. W.	S. E.	42	264
Seeley Willard & Co.	17	5	18	N. 1/2.	N. W.	84	352
Same	17	5	18	N. W.	N. E.	42	176
Zates Benjamin	17	5	18	N. E.	S. E.	42	176
Armstrong J. L.	17	5	19	S. W.	S. W.	42	317
Bandy George	17	5	19	S. 1/2.	N. E.	86	511
Campbell Peters & Co.	17	5	19	S. E. 1/4.		168	590
Same	17	5	19	S. E.	S. W.	42	141
Same	17	5	19	N. 1/2.	N. W.	84	296
Same	17	5	19	N. 1/2.	N. E.	84	296
Powers John	17	5	19	S. 1/2.	N. W.	84	448
Same	17	5	19	N. 1/2.	S. W.	84	448

2.018

8 978

## Township Lawrence County Ohio for The year 1864

Delinquencies of 1863	Total Due Dec 20, 1864	Remarks	Total Tax for 1864
	186		372
	186		372
	93		186
	93		186
	183		366
	133		266
	287		574
	111		222
	168		336
	111		222
	111		222
	111		222
	111		222
	222		444
	111		222
	222		444
	111		222
	166		332
	166		332
	134		268
	166		332
	222		444
	111		222
	111		222
	200		400
	322		644
	372		744
	89		178
	186		372
	186		372
	282		564
	282		564

56 56

113 12



## Record Duplicate of Taxes Assessed in Symmes

Owners Names	R	T	S	Lot	Description	Acre	Value
Armstrong J. L.	17	5	20		N.E. N.W.	43	212
Bundy George	17	5	20		N.W. N.W.	43	212
Clarkson Abner	17	5	20		S.E. N.W.	43	212
Clarkson Saml. & John	17	5	20		pt. N.E. S.W.	27	130
Same	17	5	20		S.W. N.E.	43	212
Cade Thomas	17	5	20		S.W. N.W.	43	212
Cade Thomas H.	17	5	20		S.W. cor N.E. S.W.	16	82
Campbell Peters & Co.	17	5	20		S.W. S.W.	42	176
Same	17	5	20		N. 1/2. S.E.	86	352
Campbell Ellison & Co.	17	5	20		S.E. N.E.	42	176
Same	17	5	20		S.W. S.E.	42	176
Delaney John	17	5	20		S.E. S.W.	42	169
Hobbs Jacob	17	5	20		S.W. S.W.	42	212
Rhodes George (Hwy)	17	5	20		N. 1/2. S.E.	85	423
Stewart S. W.	17	5	20		S.E. S.E.	43	154
Campbell Ellison & Co.	17	5	21		S.W. N.W.	43	176
Davidson James	17	5	21		N.W. N.W.	43	176
Griffith Thomas	17	5	21		S.W. S.E.	43	423
Same	17	5	21		Ept. E. 1/2. S.W.	43	212
Handley C. M. R.	17	5	21		N. 1/2. N.E.	86	388
Same	17	5	21		N.E. N.E.	43	141
Handley Logan	17	5	21		N.E. S.E.	43	154
Stewart C. M.	17	5	21		E. 1/2. N.W.	86	423
Same	17	5	21		N.W. S.E.	43	154
Same	17	5	21		S.E. S.E.	43	176
Seeley Willard & Co.	17	5	21		S.E. N.E.	43	154
Stewart George W.	17	5	21		N. 1/2. S.W.	86	388
Same	17	5	21		N. 1/2. E. 1/2. S.W.	43	264
Cooper Jeremiah	17	5	22		S. 1/2. N.E.	86	352
Same	17	5	22		N.E. N.E.	43	212
Same	17	5	22		S.E. N.W.	43	154
Handley Logan	17	5	22		N.W. S.E.	43	154
Same	17	5	22		S.W. S.W.	43	176
Stewart A. H.	17	5	22		S.E. S.W.	43	176
Stewart John C.	17	5	22		S.W. S.E.	43	176
Same	17	5	22		N.E. S.W.	43	176
Same	17	5	22		S.W. N.W.	43	176
Stewart C. M.	17	5	22		N.W. S.W.	43	154
Seeley Willard & Co.	17	5	22		E. 1/2. S.E.	86	352
Same	17	5	22		N. 1/2. N.W.	86	352
Same	17	5	22		N.W. N.E.	43	154
							2,058
							9 103

## Township Lawrence County Ohio for the year 1864

Delinquencies of 1863	Total Due Dec. 20. 1864	Remarks	Total Tax for 1864
2 70	4 04		5 38
	1 34		2 68
	1 34		2 68
	82		1 64
	1 34		2 68
1 35	2 69		4 03
	52		1 04
	1 11		2 22
	2 22		4 44
	1 11		2 22
	1 11		2 22
	1 06		2 12
	1 34		2 68
	2 66		5 32
	97		1 94
	1 11		2 22
	1 11		2 22
	2 66		5 32
	1 34		2 68
	2 44		4 88
	89		1 78
	97		1 94
	2 66		5 32
	97		1 94
	1 11		2 22
	97		1 94
	2 44		4 88
	1 66		3 32
	2 22		4 44
	1 34		2 68
	97		1 94
	97		1 94
	1 11		2 22
	1 11		2 22
	1 11		2 22
	1 11		2 22
	1 11		2 22
	97		1 94
	2 22		4 44
	2 22		4 44
	97		1 94
4 05	61 43		118 81



## Record Duplicate of Taxes Assessed in Symmes

Owners Names	R	T	S	Lot	Description	Acres	Value
Armstrong John M.	17	5	23		N. 1/2. N. E.	8 4	649
Same	17	5	23		N. E. N. W.	4 2	176
Barger Logan	17	5	23		S. W. S. W.	4 3	212
Cooper Jeremiah	17	5	23		N. 1/2. S. E.	8 5	424
Same	17	5	23		E. 1/2. S. W.	8 4	388
Same	17	5	23		S. 1/2. N. W.	8 4	317
Same	17	5	23		N. W. N. W.	4 3	169
Same	17	5	23		N. W. S. W.	4 3	154
Same	17	5	23		S. 1/2. N. E.	8 4	352
Cooper Madison	17	5	23		E. 1/2. S. E.	8 4	345
Armstrong J. L.	17	5	24		S. 1/2. N. E.	8 6	472
Same	17	5	24		N. 1/2. S. E.	8 6	352
Same	17	5	24		N. 1/2. N. E.	8 6	472
Same	17	5	24		pt. E. 1/2. N. W.	8 0	581
Same	17	5	24		pt. N. 1/2. N. W.	3	21
Cooper Thomas	17	5	24		N. W. S. W.	4 3	291
Same	17	5	24		N. 1/2. N. W.	8 4	630
Same	17	5	24		S. W. Cor. E. 1/2. N. W.	6	46
Same	17	5	24		E. 1/2. S. W.	8 4	630
Same	17	5	24		S. W. S. E.	4 2	560
Irwin John T.	17	5	24		S. E. S. E.	4 3	176
Marshall John	17	5	24		S. W. S. W.	4 3	194
Armstrong J. L.	17	5	25		N. E. S. W.	4 2	315
Same	17	5	25		S. W. N. W.	4 2	307
Cooper Madison	17	5	25		8 pt. N. W. N. W.	8	29
Cooper Thomas	17	5	25		7 pt. N. W. N. W.	3 4	150
Same	17	5	25		N. E. N. W.	4 2	242
Same	17	5	25		N. pt. N. 1/2. N. E.	5 7	602
Irwin George	17	5	25		S. E. N. W.	4 2	141
Same	17	5	25		S. E. S. W.	4 2	315
Same	17	5	25		N. pt. S. W. S. E.	2 7	88
Irwin John T.	17	5	25		E. 1/2. N. E.	8 4	484
Same	17	5	25		E. pt. N. 1/2. N. E.	2 5	634
Same	17	5	25		N. E. pt. E. 1/2. S. E.	3 0	254
Sprinkle William	17	5	25		N. W. Cor. E. 1/2. S. E. 1/4	2	1017
Wiseman Abner	17	5	25		S. W. pt. E. 1/2. S. E.	5 8	666
Same	17	5	25		N. W. S. E.	4 2	176
Same	17	5	25		E. pt. S. W. S. E.	1 5	66
Wickline Samuel	17	5	25		N. E. pt. S. E.	1 1/2	212
Vermillion Jesse	17	5	25		N. W. S. W.	4 2	307
Same	17	5	25		S. W. S. W.	4 2	141

2.039

13 757

## Township. Lawrence County Ohio. for the year 1864

Relinquished of 1863	Total Due Dec 20, 1864	Remarks	Total Tax for 1864
	4 09		8 18
	1 11		2 22
	1 34		2 68
	2 67		5 34
	2 44		4 88
	2 00		4 00
	1 06		2 12
	97		1 94
	2 22		4 44
	2 17		4 34
	2 97		5 94
	2 22		4 44
	2 97		5 94
	3 66		7 32
	13		26
	1 83		3 66
	3 97		7 94
	29		58
	3 97		7 94
	3 53		7 06
	1 11		2 22
	1 22		2 44
3 91	5 89		7 87
	1 93		3 86
	18		36
	95		1 90
	1 52		3 04
	3 79		7 58
	89		1 78
	1 98		3 96
	55		1 10
	3 05		6 10
	3 99		7 98
	1 60		3 20
	6 41		12 82
	4 20		8 40
	1 11		2 22
	42		84
	1 34		2 68
	1 93		3 86
	89		1 78

3 91

90 56

177 21



## Record Duplicate of Taxes Assessed in Symmes

Owners	Names	R	T	S	Lot	Description	Acres	Value
Barger	Logan	17	5	26		N.W. pt. N.W. N.W.	32	2 13
Burke	Mary	17	5	26		S.W. S.E.	42	2 04
Cooper	Madison	17	5	26		N.E. N.E.	42	2 12
Cumpton	H. V.	17	5	26		N.E. Cor. S.E. N.E.	6	30
Handley	Samuel	17	5	26		S.W. 1/4.	169	1 143
	Same	17	5	26		E. 1/2. N.W.	86	6 34
	Same	17	5	26		S.E. pt. N.W. N.W.	10	53
	Same	17	5	26		S.W. N.W.	43	1 54
Millions	Ephraim	17	5	26		S.W. pt. S.E. N.E.	36	1 64
	Same	17	5	26		N. 1/2. N.E.	84	4 23
Rice	R. H.	17	5	26		E. 1/2. S.E.	84	4 23
	Same	17	5	26		N.W. S.E.	42	1 94
Barger	Logan	17	5	27		N.E. N.E.	42	1 94
Handley	Christopher	17	5	27		S.E. N.E.	42	3 17
	Same	17	5	27		N.E. S.E.	42	2 12
Griffith	John D.	17	5	27		S. 1/2. S.W.	84	6 34
Stewart	A. H.	17	5	27		N. 1/2. N.E.	84	4 44
	Same	17	5	27		E. 1/2. N.W.	84	6 69
	Same	17	5	27		N.W. S.E.	42	1 76
	Same	17	5	27		E. pt. S.W. N.W.	10	53
Stewart	C. M.	17	5	27		N.W. N.W.	42	2 22
	Same	17	5	27		N. pt. N. pt. S.W. N.W.	17	45
Stewart	M. H.	17	5	27		N. 1/2. S.W.	84	3 88
	Same	17	5	27		S. pt. N. pt. S.W. N.W.	15	35
Wiseman	L. J.	17	5	27		S. 1/2. S.E.	84	2 64
Bassett	George Hro	17	5	28		N.W. S.W.	43	2 72
Griffith	Thomas	17	5	28		N.W. N.E.	42	1 94
Hutson	John	17	5	28		S.W. S.W.	42	2 64
Seeley	Willard & Co.	17	5	28		N. 1/2. N.W.	84	3 52
Stewart	George W.	17	5	28		N. pt. S.E. N.W.	22	1 17
	Same	17	5	28		N.E. N.W.	42	1 76
Stewart	R. C.	17	5	28		S. pt. S.E. N.W.	20	1 06
	Same	17	5	28		E. 1/2. S.W.	84	6 07
Stewart	M. H.	17	5	28		E. 1/2. S.E.	84	3 88
Stewart	C. M.	17	5	28		S.W. N.E.	42	1 54
	Same	17	5	28		E. 1/2. N.E.	84	4 23
	Same	17	5	28		N. 1/2. S.E.	84	4 23

2.021 10 976

## Township Laurence County Ohio for The year 1864

Delinquencies of 1863	Total Due Dec 20, 1864	Remarks	Total Tax for 1864
	1 34		2 68
	1 29		2 58
	1 34		2 68
	19		38
	7 20		14 40
	3 99		7 98
	33		66
	97		1 94
	1 03		2 06
	2 66		5 32
	2 66		5 32
	1 22		2 44
	1 22		2 44
	1 99		3 98
	1 34		2 68
	3 99		7 98
	2 80		5 60
	4 21		8 42
	1 11		2 22
	33		66
	1 40		2 80
	28		56
	2 44		4 88
	22		44
	1 66		3 32
	1 71		3 42
	1 22		2 44
	1 66		3 32
	2 22		4 44
	74		1 48
	1 11		2 22
	67		1 34
	3 82		7 64
	2 44		4 88
	97		1 94
	2 66		5 32
	2 66		5 32

69 09

138 18



## Record Duplicate of Taxes Assessed in Symmes

Owner's Name	R	T	S	Lot	Description	Area	Value
Campbell Peters & Co.	17	5	29		N.W. 1/4.	170	748
Same	17	5	29		N. 1/2. N.E.	85	352
Same	17	5	29		N. 1/2. S.W.	85	352
Same	17	5	29		N.E. S.W.	42	176
Same	17	5	29		N.W. S.E.	42	176
Campbell Ellison & Co.	17	5	29		N.E. S.E.	43	176
Deichell Frank.	17	5	29		S.E. S.W.	43	220
Same	17	5	29		N. pt. S.W. S.E.	18	88
Hutson John	17	5	29		S.E. S.E.	43	220
Same	17	5	29		E. pt. S.W. S.E.	25	132
Seely Willard & Co.	17	5	29		E. 1/2. N.E.	85	352
Archibald Henry	17	5	30		N.W. N.W.	43	185
Armstrong J. L.	17	5	30		N.E. N.W.	43	212
Campbell Ellison & Co.	17	5	30		E. 1/2.	344	1198
Same	17	5	30		S.W. 1/4.	85	388
Same	17	5	30		S. 1/2. N.W.	172	599
Blogg Adam	17	5	31		N. pt. N.W. N.E.	20	106
Same	17	5	31		N. 1/2. N.W.	86	325
Blogg William	17	5	31		E. pt. N.W. N.E.	23	127
Campbell Ellison & Co.	17	5	31		S. 1/2. N.W.	86	326
Same	17	5	31		S.W. 1/4.	172	647
Same	17	5	31		S.E. 1/4. & S. 1/2. N.E.	258	890
Dougherty John	17	5	31		N.E. N.E.	43	212
Campbell Ellison & Co.	17	5	32		S.W. 1/4. & S.E. 1/2. N.W.	258	899
Same	17	5	32		S.E. N.E.	43	141
Davidson James	17	5	32		S.W. S.E.	43	176
Deichell Frank.	17	5	32		N.E. N.W.	44	227
Dougherty John	17	5	32		N.W. N.W.	44	227
Kales Isaac	17	5	32		N.E. N.E.	44	233
Stewart George W.	17	5	32		N. 1/2. N.E.	88	426
Same	17	5	32		N.W. S.E.	44	176
Vermillion F. M.	17	5	32		E. 1/2. S.E.	88	388
Kales Isaac	17	5	33		N.W. N.W.	43	154
Stewart John C.	17	5	33		E. 1/2.	352	2626
Same	17	5	33		E. 1/2. S.W.	87	608
Same	17	5	33		E. 1/2. N.W.	87	396
Same	17	5	33		S.W. N.W.	44	176
Vermillion F. M.	17	5	33		N. 1/2. S.W.	88	308

3.453 15 368

## Township. Laurens County, Ohio for The year 1864

Delinquencies of 1863	Total Due Dec 20. 1864	Remarks	Total Tax for 1864
	4 71		9 42
	2 22		4 44
	2 22		4 44
	1 11		2 22
	1 11		2 22
	1 11		2 22
	1 39		2 78
	5 5		1 10
	1 39		2 78
	8 3		1 66
	2 22		4 44
	1 17		2 34
	1 34		2 68
	7 55		15 10
	2 44		4 88
	3 77		7 54
	6 7		1 34
	2 05		4 10
	8 1		1 62
	2 05		4 10
	4 08		8 16
	5 61		11 22
	1 34		2 68
	5 66		11 32
	8 9		1 78
	1 11		2 22
	1 43		2 86
	1 43		2 86
	1 47		2 94
	2 68		5 36
	1 11		2 22
	2 44		4 88
	9 7		1 94
	16 54		33 08
	3 83		7 66
	2 49		4 98
	1 11		2 22
	1 94		3 88

96 84

193 68



Reland Duplicate of Taxes Assessed in Symmes

Owner	Name	R	T	S	Lot	Description	Acres	Value
Burke	Samuel	17	5	34		S. 1/2. S. E.	86	1 076
	Same	17	5	34		E. pt. N. 1/2. S. E.	8	85
Boggs	B. B.	17	5	34		S. E. Cor. N. N.	3	14
Griffith	Frederick	17	5	34		N. pt. N. 1/2. S. E.	78	655
	Same	17	5	34		E. 1/2. S. N.	87	645
Griffith	John O.	17	5	34		N. E. pt. N. N.	76	644
Handley	Logan	17	5	34		S. N. Cor. N. E.	2	43
McCarty	Eliza	17	5	34		S. E. pt. N. N. (less 32)	64	277
Stewart	John C.	17	5	34		N. pt. N. N.	30	194
	Same	17	5	34		N. 1/2. S. N.	86	719
Wiseman	L. F.	17	5	34		N. E. 1/4 (less 2 a)	163	1 672
Burke	Mary	17	5	35		N. E. 1/4.	172	1 276
	Same	17	5	35		N. E. N. N.	43	264
Burke	Samuel	17	5	35		N. 1/2. S. N.	86	484
Dilley	Abner	17	5	35		E. 1/2. S. E.	86	449
Inuin	George	17	5	35		N. 1/2. S. E. S. N.	21	88
Justice	Nathan	17	5	35		S. N. S. E.	43	169
Warren	John	17	5	35		1/5 of S. E. N. N.	9	41
	Same	17	5	35		E. 1/2. S. E. S. N.	22	122
	Same	17	5	35		4/5 of S. E. N. N.	34	165
	Same	17	5	35		N. N. S. E.	43	176
	Same	17	5	35		N. E. S. N.	43	212
Wiseman	J. F.	17	5	35		N. 1/2. N. N.	86	678
Dilley	Abner	17	5	36		S. N. S. N.	43	212
Inuin	George	17	5	36		S. N. N. N.	41	350
	Same	17	5	36		N. pt. E. 1/2. N. N.	64	471
	Same	17	5	36		N. pt. S. E. 1/4	104	1 268
	Same	17	5	36		N. pt. N. E.	100	1 268
Wiseman	Allen	17	5	36		E. pt. S. N. S. E.	16	200
	Same	17	5	36		E. pt. S. E.	50	528
	Same	17	5	36		E. pt. N. E.	50	581
Wiseman	Abner	17	5	36		N. E. Cor	20	254
Inuin	George	17	5	36		S. E. S. N.	43	412
	Same	17	5	36		pt. N. E. S. N.	27	251
Vermillion	Jesse	17	5	36		N. N. N. N.	41	350
	Same	17	5	36		E. pt. E. 1/2. N. N.	20	234
	Same	17	5	36		N. N. S. N.	43	220
	Same	17	5	36		pt. N. E. S. N.	16	160

2.049 16 907  
23.206 15 124 041

Township Laurens County, Ohio for the year 1864

Delinquencies of 1863	Total Due Dec 20, 1864	Remarks	Total Tax for 1864
	6 78		13 56
	53		1 06
	09		18
	4 13		8 26
	4 06		8 12
	4 06		8 12
	27		54
	1 75		3 50
	1 22		2 44
	4 53		9 06
	10 53		21 06
	8 04		16 08
	1 66		3 32
	3 05		6 10
	2 83		5 66
	55		1 10
	1 06		2 12
	26		52
	77		1 54
	1 04		2 08
	1 11		2 22
	1 34		2 68
	4 27		8 54
	1 34		2 68
	2 21		4 42
	2 97		5 94
	7 99		15 98
	7 99		15 98
	1 26		2 52
	3 33		6 66
	3 66		7 32
	1 60		3 20
	2 60		5 20
	2 58		3 16
	2 21		4 42
	1 47		2 94
	1 39		2 78
	1 01		2 02

106 54

213 08



## Records Duplicate of Taxes Assessed in Symmes

Owners	Names	R	I	S	Lot	Description	Acre	Value
Addis	Thomas B.							184
Addis	Freeman							279
Addis	Isaac J.							25
Asbury	J. H.							457
Addis	Nathaniel							67
Armstrong	John							489
Armstrong	J. L.							469
Brooks	James							471
Bates	William							50
Bandy	George							860
Brooks	William							22
Blackbaum	William							473
Blagg	William							102
Burk	Samuel						1	104
Boggess	B. B.							257
Barnhouse	Joseph							
Basset	Psila							
Burk	Mary							156
Brown	Jimison							20
Boggess	A. H.							220
Bargar	Logan							361
Bandy	Andrew							
Blagg	Adam							323
Bailey	Allen							129
Bailey	John							201
Carpenter	John							242
Bailey	A.							445
Carpenter	William							144
Bales	Isaac							180
Cooper	Madison							203
Compston	Isaac							40
Compston	Martha							59
Clarkson	William							268
Clarkson	Samuel							145
Clarkson	Abner							308
Cade	J. J.							101
Cade	John							536
Compston	James M.							
Cooper	William							15
Cooper	James							196
Cooper	Jerry L.							493
Cooper	Thomas							439
Carrol	William							140
Cade	James							153

10 826

## Township Laurence County Ohio for the year 1864

Delinquencies of 1863	Total Due Dec 20, 1864	Remarks	Total Tax for 1864
	1 16		2 32
	1 77		3 54
	16		32
	2 88		5 76
	42		84
	3 08		6 16
	2 95		5 90
	2 97		5 94
	32		64
	5 42		10 84
	14		28
	2 98		5 96
	64		128
	6 99		13 98
	1 62		3 24
	98		1 96
	13		26
	1 39		2 78
	2 27		4 54
	2 03		4 06
	81		1 62
	1 27		2 54
	1 52		3 04
	2 80		5 60
	91		1 82
	1 13		2 26
	1 28		2 56
	25		50
	37		74
	1 69		3 38
	91		1 82
	1 94		3 88
	64		1 28
	3 38		6 76
	09		18
	1 23		2 46
	3 11		6 22
	2 77		5 54
	88		1 76
	96		1 92

68 24

136 48



## Record Duplicate of Taxes Assessed in Symmes

Owners	Names	R	T	S	Lot	Description	Acre	Value
Depriest	Mary A.							145
Dulany	Hiram							199
Dickle	Frank.							734
Dunbar	John M.							135
Dillon	Isaac							141
Davis	David							224
Dulany	John							374
Griffith	David R.							149
Griffith	John D.							678
Griffith	Frederick							558
Goff	Samuel							155
Griffith	Henderson							55
Griffith	Thomas							346
Greer	John							130
Handley	Christopher							137
Handley	+ Flower							1400
Handley	C. M.							30
Handley	C.							495
Handley	L. W.							1054
Hall	Walter							25
Handley	S. B.							387
Handley	Minerva							100
Handley	Elizabeth							174
Handley	E. M.							192
Hutchinson	Mr. W.							50
Hobble	William							36
Hudson	John							229
Handley	Louisa							140
Hutchinson	Thomas							10
Hutchinson	C. & J. H.							350
Handley	Jabez J.							680
Handley	Logan							195
Griffin	George							101
Griffin	John							755
Justice	Amos C.							391
Kingry	Peter							195
Kingry	Abner							65
Knop	Dawson							125

13 339

## Township. Lawrence County Ohio for The year 1864

Delinquent of 1863	Total Due Dec 20, 1864	Remarks	Total Tax for 1864
	91		182
	125		250
	462		924
	85		170
	89		178
	141		282
	236		472
	94		188
	427		854
	352		704
	98		196
	35		70
	218		436
	82		164
	86		172
	882		1764
	19		38
	312		624
	664		1328
	16		32
	244		488
	63		126
	110		220
	121		242
	32		64
	23		46
	144		288
	88		176
	06		12
	221		442
	428		856
	123		246
	694		1388
	1106		2212
	246		492
	123		246
	41		82
	79		158

84 06

168 12



## Record Duplicate of Taxes Assessed in Symmes

Owner's Name	R	T	S	Lot	Description	Acres	Value
Littlejohn Samuel							38
Lee Martha							110
Lewis Samuel							125
Marshall John							
Mackley Harrison							335
Miller Amos							138
Martin William							75
Miller George							586
Miller Samuel							302
Miller Adam							216
Millions Ephron							159
McDonald John							28
McCartney Eliza							192
Neal Charles							158
Neal Jacob L.							289
O'Neal William							450
O'Neal Lewis J.							94
Powers John							4259
Peters Campbell & Co.							1058
Punrod John							150
Powell Parsons							1800
Parsons Balden							40
Roberts Edward							
Robinson P. M.							90
Robinson John							276
Rice R. H.							95
Rehme Henry							572
Rodgers William							163
Richardson Lewis							98
Rife John							129
Rice Charles W.							145
Rice Thomas J.							50

## Township. Laurens County, Ohio. for the year 1864

Delinquencies of 1863	Total Due Dec. 20, 1864	Remarks	Total Tax for 1864
	24		48
	69		138
	79		158
	211		422
	87		174
	47		94
	369		738
	190		380
	136		272
	100		200
	18		36
	58		116
	100		200
	182		364
	284		568
	59		118
	2683		5366
	667		1334
	95		190
	1134		2268
	25		50
	57		114
	174		348
	60		120
	360		720
	103		206
	62		124
	81		162
	91		182
	32		64



## Record Duplicate of Taxes Assessed in Symmes

Owners	Names	R	T	S	Lot Description	Acres	Value
Stewart	George						563
Stewart	Jane						164
Smith	J. M.						198
Stewart	H. M.						96
Sprinkle	Wilson						379
Stewart	John						85
Stewart	A. H.						565
Stewart	C. M.						931
Stewart	Perry						155
Sevil	Charles						55
Stewart	John C.						1767
Thompson	Harvey						179
Vermillion	Jesse						502
White	John						25
Wickline	Mary C.						750
Wickline	R. M.						200
Wiseman	Allen						4434
Walum	Jacob						67
Walum	Raymen						115
Williams	C.						90
Williams	Jerry						95
Williams	Israel						166
Walum	Daniel						50
Wiseman	Abner						1505
Warren	John						454
Wiseman	Mary J.						1305
Ward	George L.						114
Wray	V. C.						239
Williams	David						172
Williams	John						151
Gates	Isaac						65
Gates	Harris						199
Gates	Jacob						40
Gates	Benjamin						233

16 168  
\$ 52 453

## Township, Lawrence County, Ohio for The year 1864

Delinquencies of 1863	Total Due Dec 20, 1864	Remarks	Total Tax for 1864
	3 55		7 10
	1 03		2 06
	1 25		2 50
	60		1 20
	2 39		4 78
	54		1 08
	3 56		7 12
	5 87		11 74
	98		1 96
	35		70
	11 13		22 26
	1 13		2 26
	3 16		6 32
	16		32
	4 73		9 46
	1 26		2 52
	28 31		56 62
	42		84
	72		144
	57		114
	60		120
	1 05		2 10
	32		64
	9 48		18 96
	2 86		5 72
	8 22		16 44
	72		144
	1 51		3 02
	1 08		2 16
	95		1 90
	41		82
	1 25		2 50
	25		50
	1 47		2 94

101 88

203 76



Owners	Names	R	T	S	Lot	Description	Acres	Value
--------	-------	---	---	---	-----	-------------	-------	-------

Owner's	Name	R	T	S	Lot Description	Acreage	Value
						23.206	124 041
							52 453
						\$ 176	494

Delinquencies of 1863	Total Due Dec. 20, 1864	Remarks	Total Pay for 1864
--------------------------	----------------------------	---------	-----------------------

Selling Prices of 1863		Total Due Dec. 20, 1864		Remarks	Total Tot for 1864	
2	47	38	60	Page 158	74	73
8	18	114	69	" 159	221	20
1	24	45	69	" 160	90	14
2	11	123	44	" 161	244	77
		56	56	" 162	113	12
4	05	61	43	" 163	118	81
3	91	90	56	" 164	177	21
		69	09	" 165	138	18
		96	84	" 166	193	68
		106	54	" 167	213	08
		68	24	" 168	136	48
		84	06	" 169	168	12
		76	37	" 170	182	74
		101	88	" 171	203	76
21	96	1133	99		82246	02



## Record Duplicate of Taxes Assessed in Union

Owner's Name	R	F	S	Lot	Description	Acres	Value
McCaffery A.S.	16	1	1		N.W. pt. N. 1/2 N.E.	76	450
Nixon David	16	1	1		N.E. N.W.	43	71
Sloan E.D. & W.H.H.	16	1	1		N. 1/2 N.W.	84	264
Smith H. G.	16	1	1		E. 1/2 S.W.	85	440
Same	16	1	1		N.W. S.W.	42	220
Same	16	1	1		E. pt. S.W. S.W.	31	155
Same	16	1	1		S.E. N.W.	42	66
Linger Lewis H.	16	1	1		E. 1/2 N.E.	84	220
Same	16	1	1		N. pt. N.E. S.E.	5	66
Same	16	1	1		N. 1/2 S.E.	84	308
Turner Eliza	16	1	1		S.E. S.E.	42	176
Same	16	1	1		S. pt. N.E. S.E.	37	110
Turner Margaret S.	16	1	1		S.E. Cor. N. 1/2 N.E.	8	78
Ward John	16	1	1		N. pt. S.W. S.W.	11	65
Torgay Alexander	16	1	2		S.E. S.W.	42	66
Hays Frederick	16	1	2		N.W. N.W.	42	220
Russell L. D.	16	1	2		S.W. N.W.	42	220
Sloane E.D. & W.H.H.	16	1	2		E. 1/2 N.W.	85	176
Same	16	1	2		N.E. 1/4	168	2200
Shrer Theodore	16	1	2		N. 1/2 S.W.	85	132
Ward John	16	1	2		S.E. 1/4	169	1320
Same	16	1	2		N.E. S.W.	42	88
Bot Nelson	16	1	3		N.E. pt. N.W. N.W.	5	14
Willon Stephen	16	1	3		S.E. S.E.	42	187
Ferris Andrew	16	1	3		S.W. N.E.	42	220
Goodall Henry	16	1	3		S.W. N.W.	42	176
Same	16	1	3		pt. N.W. N.W.	37	704
Same	16	1	3		E. 1/2 N.W.	84	176
Hawthorne Michael	16	1	3		N.E. S.W.	42	264
Hardy William	16	1	3		N.W. S.E.	42	264
McCartle John	16	1	3		S. 1/2 S.E.	84	374
Maorish Robert	16	1	3		N. 1/2 S.W.	84	616
Same	16	1	3		S.E. S.W.	42	286
Riley James	16	1	3		N.E. S.E.	43	66
Smith Mary R.	16	1	3		N. 1/2 N.E.	85	88
Ferris John B.	16	1	3		S.E. N.E.	43	220

2.066 10 766

## Township Lawrence County Ohio for the year 1864

Assessments of 1863	Total Due Dec. 20, 1864	Remarks	Total Tax for 1864
	5 15		10 30
	81		1 62
	3 02		6 04
	5 04		10 08
	2 52		5 04
	1 77		3 54
	76		1 52
	2 52		5 04
	76		1 52
	3 53		7 06
	2 02		4 04
	1 26		2 52
	89		1 78
	74		1 48
	76		1 52
	2 52		5 04
	2 52		5 04
	2 02		4 04
	25 19		50 38
	1 51		3 02
	15 11		30 22
	1 01		2 02
	16		32
	2 14		4 28
	2 52		5 04
	2 02		4 04
	8 06		16 12
	2 02		4 04
	3 02		6 04
170	4 72		7 74
	4 28		8 56
	7 05		14 10
	3 27		6 54
	76		1 52
	1 01		2 02
142	3 94		6 46

3 12 126 40

249 68



## Record Duplicate of Taxes Assessed in Union

Owners Names	R	T	S	Lot	Description	Acres	Value
Lot Nelson	16	1	4		N.W. pt. N.E. N.E.	1 4	136
Dillon Stephen	16	1	4		pt. N.E. S.E.	3 6	176
Goodall Henry	16	1	4		E. pt. N.E. N.E.	18	159
Same	16	1	4		E. pt. N.E. S.E.	11	150
Hoolbryd William	16	1	4		N.W. pt. S. 1/2 N.E.	7 5	502
Same	16	1	4		S.W. pt. N.E. N.E.	5	176
Same	16	1	4		S.W. Cor. N.E. N.E.	6	44
Munsell Thomas	16	1	4		S.W. pt. N.W. N.E.	38	116
Moarish Robert	16	1	4		S.E. S.E.	41	212
Same	16	1	4		E. pt. N.E. S.E.	6	154
Russell Francis	16	1	4		N.W. Cor. N.W. N.E.	5	16
Same	16	1	4		S.W. S.E.	42	66
Same	16	1	4		N.W. 1/2 N.W.	84	132
Same	16	1	4		N.E. N.W.	42	66
Sites C. W.	16	1	4		N.W. 1/2 S.W.	84	88
Sanford George W.	16	1	4		N.W. S.E.	42	286
Templeton Fred J.	16	1	4		E. 1/2 S.W.	84	119
Same	16	1	4		S.E. N.W.	42	66
Brammer Edmond S.	16	1	5		N.W. 1/2 N.E.	84	572
Same	16	1	5		S. pt. E. 1/2 N.E.	72	308
Brammer James O.	16	1	5		N.E. pt. N.E. N.E.	12	32
Langdon Samuel A.	16	1	5		N.W. side N.W. N.W.	7	35
Langdon Samuel (Sr.)	16	1	5		N.W. N.W. N.W. 1/2	35	295
Russell Francis	16	1	5		S.W. S.W.	42	88
Same	16	1	5		S.W. N.W.	42	154
Same	16	1	5		N.W. S.W.	42	154
Sites C. W.	16	1	5		E. 1/2 S.E.	84	132
Same	16	1	5		S.E. Cor. S.W. 1/2 S.E.	6	16
Templeton William	16	1	5		N.W. pt. N.W. 1/2 S.E.	79	572
Same	16	1	5		E. 1/2 S.W.	84	308
Thacker Alexander	16	1	5		E. 1/2 N.W.	84	440

1.348

5 770

## Township Lawrence County Ohio for the year 1864

Delinquent of 1863	Total Due Dec. 20. 1864	Remarks	Total Tax for 1864
	1 56		3 12
	2 02		4 04
	1 82		3 64
	1 72		3 44
	5 75		11 50
	2 02		4 04
	5 0		1 00
	1 33		2 66
	2 43		4 86
	1 76		3 52
	18		36
	76		1 52
	1 51		3 02
	76		1 52
	1 01		2 02
	3 27		6 54
	1 36		2 72
	76		1 52
	6 55		13 10
	3 53		7 06
	37		74
	40		80
	3 38		6 76
	1 01		2 02
	1 76		3 52
	1 76		3 52
	1 51		3 02
	18		36
	6 55		13 10
	3 53		7 06
2 84	7 88		12 92

2 84

6893

135 02



Record Duplicate of Taxes Assessed in Union

Owners	Names	R	T	S	Lot	Description	acres	Value
Hings	Henderson	16	1	6		On Creek in S.E. 1/4	2	3 52
Earles	Bennett	16	1	6		near Symmes Bridge	1 1/2	2 20
Fudge	David	16	1	6		S.E. pt. S.E.	1 3	1 98
Tout	Philip (Mrs)	16	1	6		N. 1/2. N. W.	8 4	3 08
Gerlach	John	16	1	6		S.E. pt. on Creek in S.E. 1/4	2	4 77
Keeney	William	16	1	6		E. 1/2. S. W.	8 4	5 72
Keeney	Henry	16	1	6		N. 1/2. S. W.	8 4	5 06
Keeney	William S.	16	1	6		N. pt. S. W. S. E.	1 7	1 32
Langdon	John	16	1	6		N. E. N. E.	4 2	4 40
	Same	16	1	6		N. E. pt. N. W. N. E.	8	6 5
Langdon	James	16	1	6		N. E. pt. N. W. N. E.	2 7	2 00
	Same	16	1	6		N. E. pt. N. E. N. W.	1 5	7 26
Langdon	James	16	1	6		N. pt. S. pt. E. 1/2 N. W.	6	1 00
Langdon	Elisha	16	1	6		S. pt. S. E. S. E.	1 0	1 98
McGarkle	Martha	16	1	6		in S.E. 1/4 on Creek	3/4	1 32
Russell	Francis	16	1	6		N. E. pt. S. E.	1 2 1	2 4 64
	Same	16	1	6		S. 1/2. N. E.	8 5	5 28
	Same	16	1	6		N. pt. S. pt. E. 1/2 N. W.	5 4	5 16
	Same	16	1	6		S. W. Cor. N. W. N. E.	5	8 8
Speares	William	16	1	6		S. E. pt. S. W. S. E.	1/4	1 4
Dillon	Stephen	16	1	7		N. E. Cor.	1/2	4 4
Fodge	David	16	1	7		N. E. pt. N. E. N. E.	1 3	1 84 8
Keeney	John S.	16	1	7		E. 1/2. S. E.	8 4	7 92
	Same	16	1	7		pt. S. W. S. E.	4 2	8 8
Keeney	Michael	16	1	7		S. E. N. W.	4 2	2 86
Keeney	William S.	16	1	7		N. W. N. E.	4 2	1 54
Keeney	H.	16	1	7		N. W. N. W.	4 2	8 8
Langdon	Samuel A.	16	1	7		E. pt. E. 1/2 N. E.	5 6	4 84
Langdon	Elijah	16	1	7		S. W. N. W.	4 2	3 52
Langdon	William	16	1	7		S. W. 1/4.	1 7 4	1 100
	Same	16	1	7		S. W. S. E.	4 2	4 40
	Same	16	1	7		S. W. N. E.	4 2	3 52
	Same	16	1	7		S. E. N. W.	4 2	2 42
Langdon	Elisha	16	1	7		N. pt. N. E. N. E.	6	7 8 5
Russell	Francis	16	1	7		S. W. Cor. N. W.	1	8 8
Spears	William	16	1	7		pt. N. E. Cor. N. W. N. E.	1 1/8	4 84
								1.333 15 863

Townships. Lawrence County Ohio. for The year 1864

Delinquencies of 1863		Total Due Dec 20, 1864	Remarks	Total Tax for 1864
		4 03		8 06
		2 52		5 04
		2 27		4 54
		3 53		7 06
		5 46		10 92
		6 55		13 10
		5 79		11 58
		1 51		3 02
		5 04		10 08
		74		1 48
		2 29		4 58
		8 30		16 60
		1 15		2 30
		2 27		4 54
		1 51		3 02
		28 21		56 42
		6 05		12 10
		5 91		11 82
		1 01		2 02
		16		32
		5 0		1 00
		21 16		42 32
		9 07		18 14
		1 01		2 02
		3 27		6 54
		1 76		3 52
		1 01		2 02
		5 54		11 08
		4 03		8 06
		12 60		25 20
		5 04		10 08
		4 03		8 06
		2 77		5 54
		8 99		17 98
		1 01		2 02
		5 54		11 08
181 63				363 26



## Record Duplicate of Taxes Assessed in Union

Owners	Names	R	T	S	Lot Description	Acre	Value
Bathe	A. J.	16	1	8	E. pt. S. W.	1 50	1 54 0
Keeney	John S.	16	1	8	W. pt. S. W.	1 5	1 32
Kelley	Isaac V	16	1	8	W. pt. S. W. S. E.	3 2	1 6 5
McBarkle	William	16	1	8	S. pt. N. E.	4 8	6 1 6
	Same	16	1	8	E. 1/2. S. E.	8 3	5 2 8
Russell	Francis	16	1	8	S. W. pt. N. W.	2 0	2 0 0
Sites	G. W.	16	1	8	N. pt. N. E.	1 1 5	1 5 8 4
	Same	16	1	8	N. W. S. E.	4 0	2 2 0
	Same	16	1	8	E. pt. S. W. S. E.	1 1	5 5
Templeton	breed J.	16	1	8	S. E. Cor. N. E. N. E. Cor. S. E.	2	4 4
Templeton	Thomas	16	1	8	N. E. pt. N. W. 1/4	1 4 6	1 4 5 0
Hallett	Hiram	16	1	9	pt. S. E. pt. W. 1/2. S. E.	2 0	9 4
	Same	16	1	9	pt. S. E. pt. W. 1/2. S. E.	5 9	2 7 5
	Same	16	1	9	N. W. Cor. W. 1/2. S. E.	5	2 7
McBarkle	William	16	1	9	S. W. pt. S. W.	3 6	3 5 2
Russell	Francis	16	1	9	N. E. N. E.	4 2	1 9 8
	Same	16	1	9	S. W. N. E.	4 2	2 2 0
	Same	16	1	9	N. W. N. E.	4 2	2 4 2
Simmons	John H.	16	1	9	S. E. N. E.	4 2	2 2 0
	Same	16	1	9	N. E. S. E.	4 2	2 2 0
Templeton	breed J.	16	1	9	N. W. 1/4.	1 6 7	1 5 4 0
	Same	16	1	9	N. E. pt. S. W.	1 3 0	7 0 4
Wilks	Benjamin	16	1	9	S. E. S. E.	4 0	1 7 6
Collins	Lewis	16	1	10	N. 1/2. S. E.	4 1	1 7 6
Dillon	Stephen	16	1	10	N. W. Cor. N. E. S. W.	3	6
Ellis	Harrison	16	1	10	S. 1/2. S. W. S. W.	2 3	1 3 2
Elkins	William	16	1	10	W. pt. E. 1/2. S. E.	4 6	2 6 4
Farris	Joseph	16	1	10	E. 1/2. N. E.	8 2	6 6 0
	Same	16	1	10	S. W. N. E.	4 1	2 2 0
Golden	Thomas	16	1	10	W. 1/2. N. W.	8 3	2 2 0
Herr	William	16	1	10	pt. N. E. S. W.	3 8	1 3 2
Halle	Ellen G.	16	1	10	S. E. S. E.	4 1	3 5 2
	Same	16	1	10	E. 1/2. S. E. S. W.	2 0	1 1 0
Riley	William	16	1	10	S. E. N. W. (less 1/2)	4 0	1 6 6
Smith	Rice	16	1	10	S. W. S. E.	4 1	3 5 2
	Same	16	1	10	W. 1/2. S. E. S. W.	2 1	1 1 0
Sherer	Theodore	16	1	10	N. W. N. E.	4 1	4 4
	Same	16	1	10	N. E. N. W.	4 1	1 1 2
Wilks	Benjamin	16	1	10	N. W. S. W.	4 1	3 5 2
	Same	16	1	10	N. 1/2. S. W. S. W.	2 2	1 5 4
Webb	Joseph.	16	1	10	N. Side S. E. N. W.	1	1 0
							1, 99 5 14 374

## Township Laurence County, Ohio. for The year 1864

Delinquencies of 1863.	Total Due Dec. 20 1864	Remarks	Total For Jan 1864
	17 63		3 5 26
	1 51		3 02
	1 89		3 78
	7 05		14 10
	6 05		12 10
	2 29		4 58
	18 14		36 28
	2 52		5 04
	6 3		1 26
	5 0		1 00
	16 60		33 20
3 55	4 63		5 71
	3 15		6 30
	3 1		6 2
	4 03		8 06
	2 27		4 54
	2 52		5 04
1 56	4 33		7 10
	2 52		5 04
	2 52		5 04
	17 63		35 26
	8 06		16 12
	2 02		4 04
1 14	3 16		5 18
	0 7		1 4
8 5	3 36		3 87
	3 02		6 04
	7 56		15 12
	2 52		5 04
	2 52		5 04
8 5	2 36		3 87
	4 03		8 06
	1 26		2 52
1 14	3 04		4 94
	4 03		8 06
	1 26		2 52
	5 0		1 00
	1 28		2 56
	4 03		8 06
	1 76		3 52
	1 1		2 2
9 09	17 67		33 8 2 5



## Record Duplicate of Taxes Assessed in Union

Owner's Name	R	T	S	Lot	Description	Acres	Value
Brammer Edmond Jr	16	1	11		S. W. S. W.	46	88
Same	16	1	11		mid. Spt. S. 1/2.	41	372
Fargy Alexander	16	1	11		E. 1/2. N. W.	83	132
Same	16	1	11		N. pt. N. E.	148	1650
Graham Jonathan	16	1	11		pt. N. E. S. W.	41	264
Same	16	1	11		N. W. Cor. N. E.	5	22
Graham John	16	1	11		N. W. S. W.	41	132
Same	16	1	11		N. pt. S. E. S. W.	20	132
Howard George	16	1	11		N. W. N. W.	42	88
McLarnie J. W.	16	1	11		N. pt. S. E.	72	181
Same	16	1	11		S. E. pt. N. E.	17	154
Same	16	1	11		N. pt. S. W. pt. S. E.	15	244
Same	16	1	11		N. pt. S. E. pt. S. W.	20	132
McLarkle Henry	16	1	11		mid. pt. S. E.	53	506
McLarkle Forest	16	1	11		E. pt. S. E. S. E.	16	150
Procter Jacob	16	1	11		S. W. N. W.	42	88
Reepitt John	16	1	12		N. W. pt. S. E. pt. N. E.	33	294
Fargy Alexander	16	1	12		N. W. pt. N. W.	89	264
Mathews John	16	1	12		S. E. pt. N. E. N. E.	8	13
McLarnie J. W.	16	1	12		N. pt. N. W. S. W.	35	88
McLarkle Forest	16	1	12		S. pt. N. 1/2. S. W.	50	352
Same	16	1	12		S. E. Cor. S. W. S. W.	2	36
Payne Joseph	16	1	12		N. W. pt. N. E. N. E.	33	53
Reckard Salmon	16	1	12		S. E. S. W.	40	88
Smith A. J.	16	1	12		S. E. pt. S. E.	19	88
Same	16	1	12		S. E. pt. S. E. pt. S. E.	11	98
Turley Isaiah	16	1	12		N. pt. N. E.	77	264
Same	16	1	12		S. E. pt. N. W.	74	502
Same	16	1	12		N. pt. S. W.	22	97
Wilgus Charles	16	1	12		E. pt. S. E.	82	88
Same	16	1	12		S. E. pt. N. E. S. W.	22	36
Ward John	16	1	12		S. W. S. E.	36	550
Same	16	1	12		N. pt. N. W. S. E.	22	242
Same	16	1	12		N. E. Cor. S. W.	2 1/2	14
Same	16	1	12		S. W. Cor. N. E. S. E. Cor. N. W.	2	44

1,357

8 546

## Township. Lawrence. County. Ohio for The year 1864

Delinquencies of 1863	Total Due Dec. 20, 1864	Remarks	Total Tax for 1864
	1 01		2 02
	4 26		8 52
	1 51		3 02
	18 89		37 78
	3 02		6 04
	2 5		5 0
	1 51		3 02
	1 51		3 02
	1 01		2 02
	13 52		27 04
	1 76		3 52
	2 79		5 58
	1 51		3 02
	5 79		11 58
	1 72		3 44
	1 01		2 02
	3 37		6 74
	3 02		6 04
	1 5		3 0
	1 01		2 02
	4 03		8 06
	4 1		8 2
	6 1		1 22
	1 01		2 02
	1 01		2 02
	1 12		2 24
	3 02		6 04
	5 75		11 50
	1 11		2 22
	1 01		2 02
	4 1		8 2
	6 30		12 60
	2 77		5 54
	1 6		3 2
	5 0		1 00

97 84

195 68



## Record Duplicate of Taxes Assessed in Union

Owner's Name	T	F	S	Lot Description	Acres	Value
Brooks Lewis	16	1	13	N.E. N.E.	4.3	176
Same	16	1	13	N.pt. S. 1/2. S.E.	7	44
Harmon Joseph J.	16	1	13	N. 1/2. S.W.	8.4	242
Same	16	1	13	S.E. N.W.	4.2	132
Same	16	1	13	S.W. N.W.	4.2	110
Same	16	1	13	N.pt. E. 1/2. S.W.	2.9	66
McBarkle Forest	16	1	13	N.W. N.W.	4.4	220
Reckard Francis M.	16	1	13	N.E. N.W.	4.3	132
Smith Abner	16	1	13	S.pt. N.E.	8.0	374
Smith Abram	16	1	13	E.pt. S.W.	8.5	176
Same	16	1	13	S.W.pt. S.E.	3.0	374
Wilgus Charles	16	1	13	E.pt. S.E.	13.0	1083
Same	16	1	13	E.pt. N. 1/2. N.E.	7	27
Ward John	16	1	13	pt. N.W. N.E.	3.3	238
Brammer Edward (Jr.)	16	1	14	N.W.pt. N.E. N.W.	1.0	44
Same	16	1	14	N.pt. N. 1/2. N.E.	1.0	31
Brammer Jesse	16	1	14	S.W.pt. S.pt. N. 1/2. N.E.	4.0	302
Same	16	1	14	N.E. Cor. S.pt. E. 1/2.	2/3	6
Bishop Ebenezer	16	1	14	N.E.pt. N. 1/2. S.W.	6	25
Burtiss Ezra	16	1	14	N.pt. N. 1/2. S.E.	7.5	330
Same	16	1	14	N.pt. E. 1/2. S.W.	6.2	462
Burtis Emery W.	16	1	14	E. 1/2. S.W.pt. S.pt. E. 1/2. N.W.	1.2	64
Harmon Joseph J.	16	1	14	S.pt. E. 1/2. N.E.	6.5	374
Same	16	1	14	N.E.pt. S.pt. N. 1/2. N.E.	3.0	226
Holland James W.	16	1	14	N.pt. N.pt. N. 1/2. S.W.	2.1	147
Holland Stephen	16	1	14	S.pt. N.pt. N. 1/2. S.W.	3.7	290
McBarkle Henry	16	1	14	N.pt. N.E. N.E.	2	18
McBarkle Forest	16	1	14	N.E.pt. N.E. N.E.	1.3	88
Whitley George W.	16	1	14	mid. part E. 1/2. N.W.	5.5	418
Same	16	1	14	S.W.pt. S.pt. E. 1/2. N.W.		
Same	16	1	14	N. of Creek	11	62
Porter John H.	16	1	14	S.pt. E. 1/2. S.W.	1.9	132
Thompson Amariah	16	1	14	S.E.pt. S.W. S.E.	1.0	44
Same	16	1	14	E. 1/2. S.E.	8.5	308
Same	16	1	14	S.E.pt. S.W.	6	88
Same	16	1	14	S.pt. N. 1/2. S.W.	2.0	154
Whitley George W.	16	1	14	N. 1/2. N.W.	8.8	528
						1.347
						7 536

## Township. Lawrence County Ohio for The year 1864

Delinquencies of 1863	Total Due Dec. 20, 1864	Remarks	Total Tax for 1864
	2 02		4 04
	5 0		1 00
	2 77		5 54
	1 51		5 02
	1 26		2 52
	76		1 52
	2 52		5 04
	1 51		3 02
	4 28		8 56
	2 02		4 04
	4 28		8 56
	12 40		24 80
	30		60
	2 73		5 46
	50		1 00
	3 5		70
	3 46		6 92
	07		14
16	4 5		74
	3 78		7 56
	5 29		10 58
	73		1 46
	4 28		8 56
	2 59		5 18
	1 68		3 36
	3 32		6 64
	21		42
	1 01		2 02
	4 79		9 58
	71		1 42
	1 51		3 02
	50		1 00
	3 53		7 06
	1 01		2 02
	1 76		3 52
	6 05		12 10
16	86 44		172 92



## Record Duplicate of Taxes Assessed in Union

Owners	Names	R	T	S	Lot	Description	Acres	Value
Dillon	Stephen	16	1	15		S.W. Cor. S.E. S.W.	1 1/2	18
Barter	John	16	1	15		S.E. Cor. S.E.	10	60
Ellis	Harrison	16	1	15		N.W. pt. N.W. N.W.	3 5	220
Goodall	William	16	1	15		pt. S. pt. E 1/2 N.E.	3 6	190
	Same	16	1	15		N.W. Cor. S. pt. E 1/2 N.E.	1 5	80
Goodall	Jackson	16	1	15		S.E. pt. E 1/2 S.E. N.E.	1	71
	Same	16	1	15		S.E. pt. E 1/2 N.E.	7	79
Goodall	Austin	16	1	15		N. pt. E 1/2 N.E.	2 5	198
	Same	16	1	15		N.W. N.E.	4 2	220
Hannon	Joseph J.	16	1	15		N.E. S.W.	4 2	132
Halland	James W.	16	1	15		N. pt. N.W. pt. E 1/2 S.E. 2 2		136
Halland	Stephen	16	1	15		S. pt. N.W. pt. E 1/2 S.E. 10		68
Halleck	Louis	16	1	15		S.W. S.W.	4 2	330
Nichols	Edmond	16	1	15		N.W. S.W.	4 2	264
Riley	James	16	1	15		S.W. N.E.	4 2	66
	Same	16	1	15		N. pt. N. 1/2 E 1/2 S.E.	10	44
Russell	Francis	16	1	15		S.W. N.W.	40	132
Smith	P. S.	16	1	15		E 1/2 N.W.	8 3	396
	Same	16	1	15		S.E. Cor. N.W. N.W.	7	44
Smith	Louis	16	1	15		S. pt. N. 1/2 E 1/2 S.E.	3 2	352
	Same	16	1	15		N. 1/2 S.E.	8 4	374
Whitley	George W.	16	1	15		S.E. Cor. S.E. N.E.	1/2	14
Wynne	William	16	1	15		S.E. S.W.	3 8	225
Boathe	Isaac	16	1	16	2	E. pt.	1 21	748
Buffington	James	16	1	16	4	S.W. Cor.	10	44
Eaton	Robert	16	1	16	6	S. pt.	4 5	528
Halleck	Louis	16	1	16	1	S.E. pt. N.W. pt.	60	317
Kelley	James	16	1	16	5	S. pt.	5 4	440
Lake	Redmond	16	1	16	4	pt.	8 5	740
	Same	16	1	16	6	N. pt.	5 6	374
	Same	16	1	16	2	N. pt.	1 2	66
M. Bartle	William	16	1	16	5	N. pt.	30	176
Russell	Francis	16	1	16	1	E. pt.	81	660
	Same	16	1	16	3	Mill	1 27	2200
Lake	Redmond	16	1	16	6	S.W. pt. N. of Creek	10	40
Halleck	Louis	16	1	16	1	N.W. Cor. N. pt.	1 5	79

1,371 9 825

## Township Laurence County Ohio for the year 1864

Delinquencies of 1863	Total Due Dec 20, 1864	Remarks	Total Tot for 1864
			21
			69
1 42	3 94		42
	2 18		1 38
	92		6 46
	81		4 36
	90		1 84
1 29	3 56		1 62
	2 52		1 80
	1 51		5 83
	1 56		5 04
			3 02
	79		3 12
	3 78		1 58
1 70	4 72		7 56
	76		7 74
	50		1 52
	1 51		1 00
	4 53		3 02
	50		9 06
	4 03		1 00
	4 28		8 06
	16		8 56
	2 58		32
	8 56		5 16
2 8	78		17 12
	6 05		1 28
	3 63		12 10
	5 04		7 26
	5 04		10 08
	4 28		10 08
	76		8 56
	2 02		1 52
	7 56		4 04
	2 5 19		15 12
	46		50 38
51	1 41		92
			2 31

5 20 117 72

230 24



## Records Duplicate of Taxes Assessed in Union

Owners Names	R	T	S	Lot	Description	Acres	Value
Baring Thomas W.	16	1	17		N.E. N.W.	4 2	176
Same	16	1	17		N.W. N.E.	4 2	242
Hamilton James	16	1	17		S. 1/2. N.E.	8 4	528
Heffner John	16	1	17		N. 1/2. S.W.	8 4	242
Keeney John S.	16	1	17		N. 1/2. N.W.	8 5	352
Kerr Jacob M.	16	1	17		E. 1/2. S.E.	8 5	110
McBarkle William	16	1	17		N.E. N.E.	4 2	264
Millstead Richard	16	1	17		N. 1/2. S.E.	8 4	462
Same	16	1	17		E. 1/2. S.W.	8 4	330
Spears William	16	1	17		S.E. N.W.	4 2	176
Bevan R. D.	16	1	18		N. 1/2. S.W.	8 5	176
Tasdict Samuel	16	1	18		N.W. N.E.	4 2	88
Same	16	1	18		E. 1/2. N.W. 1/4	8 9	154
Houns G. P. Jr.	16	1	18		N.E. S.W.	4 3	330
Hagerman John	16	1	18		S.E. S.W.	4 3	330
Keeney John S.	16	1	18		N.E. N.E.	4 2	176
Same	16	1	18		S. 1/2. N.E.	8 4	264
Ransbottom J. H.	16	1	18		E. 1/2. S.E.	8 6	462
Oak Ridge Ice Co.	16	1	18		N. 1/2. N.W. 1/4	8 9	154
Ransbottom James H.	16	1	18		pt. N.W. S.E.	3 8	233
Same	16	1	18		S.W. S.E.	4 2	154
Russell L. D.	16	1	18		pt. N.W. S.E.	5	31
Dillon Stephen	16	1	19		S.W. S.W.	4 3	44
Hagerman John	16	1	19		N.E. N.W.	4 2	352
Houell Silas C.	16	1	19		N.W. S.W.	4 2	132
Houell James K. P.	16	1	19		S.W. N.W.	4 2	176
Houell Elisabeth J.	16	1	19		S.E. N.W.	4 2	132
Same	16	1	19		N.W. N.W.	4 2	132
Same	16	1	19		N.E. S.W.	4 2	132
Houell John R.	16	1	19		N.W. S.E.	4 2	132
Nixon David	16	1	19		N.W. Cor. E. 1/2. N.E.	4	34
Ransbottom Hiram	16	1	19		N. 1/2. N.E.	8 4	484
Same	16	1	19		S.W. Cor. E. 1/2. N.E.	6	54
Ransbottom George	16	1	19		S.E. S.W.	4 2	220
Walters George P.	16	1	19		E. 1/2. S.E.	8 2	374
Same	16	1	19		S.W. S.E.	4 2	176
Wilson Samuel	16	1	19		mid. E. 1/2. N.E.	7 1	616

2,030 8 624

## Township Lawrence County, Ohio for the Year 1864

Delinquencies of 1863	Total Due Dec 20, 1864	Remarks	Total For 1864
	2 02		4 04
	2 77		5 54
	6 05		12 10
1 56	4 33		7 10
	4 03		8 06
	1 26		2 52
	3 02		6 04
	5 29		10 58
	3 78		7 56
	2 02		4 04
	2 02		4 04
	1 01		2 02
	1 76		3 52
	3 78		7 56
	3 78		7 56
	2 02		4 04
	3 02		6 04
	5 29		10 58
	1 76		3 52
	2 67		5 34
	1 76		3 52
40	7 5		1 10
	50		1 00
	4 03		8 06
	1 51		3 02
	2 02		4 04
	1 51		3 02
	1 51		3 02
	1 51		3 02
	3 9		7 8
	5 54		11 08
	6 2		1 24
1 42	3 94		6 46
	4 28		8 56
	2 02		4 04
	7 05		14 10

338 102 13

200 88



## Record Duplicate of Taxes Assessed in Union

Owners	Names	R	F	S	Lot	Description	Acres	Value
Bagley	Ransaler	16	1	20		E. 1/2. S. E.	82	440
	Same	16	1	20		S. E. N. E.	41	132
	Same	16	1	20		N. W. S. E.	41	110
Sillen	Isaac F.	16	1	20		S. W. S. E.	41	110
Johnson	Samuel L. Jr.	16	1	20		N. 1/2. N. E.	82	176
	Same	16	1	20		E. 1/2. N. W.	82	176
Humball	Asa	16	1	20		E. 1/2. S. W.	82	176
Oak Ridge Fce. Co.		16	1	20		N. E. N. E.	41	88
Walters	George P.	16	1	20		N. 1/2. N. W.	81	286
	Same	16	1	20		N. 1/2. S. W.	81	704
Boathe	Robert	16	1	21		S. W. S. E.	41	176
	Same	16	1	21		Spt. E. 1/2. S. E.	57	616
Bagley	Ransaler	16	1	21		N. 1/2. N. 1/2. S. W.	41	88
Boathe	Oliver	16	1	21		N. W. S. E.	40	176
Eaton	William D.	16	1	21		N. pt. N. E. S. E.	24	440
	Same	16	1	21		N. E. N. E.	41	440
	Same	16	1	21		Ept. N. 1/2. N. E.	30	198
Eaton	Robert J.	16	1	21		N. pt. N. 1/2. N. E.	33	352
	Same	16	1	21		N. E. N. E.	40	110
	Same	16	1	21		N. 1/2. N. W.	80	176
Nixon	David	16	1	21		E. 1/2. N. W.	81	352
Owen	Francis B.	16	1	21		E. 1/2. S. W.	81	330
	Same	16	1	21		E. 1/2. N. 1/2. S. W.	40	88
Adams	Richard (Mrs)	16	1	22		N. 1/2. S. E.	80	704
Adams	Henry B.	16	1	22		N. E. Cor. Spt. N. W. N. E.	30	320
Dillon	Stephen	16	1	22		N. W. Cor. Spt. N. W. N. E.	3	32
Dalberr	William	16	1	22		N. E. Cor. S. E. pt. N. pt. 1/2 S. E.	19	165
Eaton	William D.	16	1	22		S. W. N. W.	40	154
Faulkner	William	16	1	22		N. 1/2. S. W.	80	440
	Same	16	1	22		N. E. S. E.	41	220
Hamlin	Peter A.	16	1	22		S. E. pt. S. W. N. E.	25	98
Hamlin	Peter A.	16	1	22		pt. Ept. S. E. N. W.	3 3/4	33
Halleck	Lewis	16	1	22		N. W. N. W.	40	154
Nixon	David	16	1	22		N. E. pt. S. E. S. E.	8	154
	Same	16	1	22		N. W. Cor. S. E. pt. N. pt. 1/2 S. E.	4	32
Parter	Emanuel	16	1	22		N. W. Cor. Spt. N. W.	1/4	2
	Same	16	1	22		N. E. N. W.	40	132
	Same	16	1	22		N. pt. S. E. N. W.	35	207
Parter	John H.	16	1	22		N. pt. N. E. N. E.	37	264
Suiter	A. J.	16	1	22		N. W. Cor. N. pt. S. 1/2 S. E.	5	45
	Same	16	1	22		N. W. Cor. S. W. N. E.	15	56
Smith	Rice	16	1	22		S. E. N. E.	40	176
	Same	16	1	22		N. E. Cor. N. E. N. E.	3	154
Suiter	William (Mrs)	16	1	22		S. E. pt. S. W. pt. S. W. S. E.	24	99
	Same	16	1	22		S. W. pt. S. E. S. E.	10	44
	Same	16	1	22		S. E. S. W.	40	242
Smith	Lewis	16	1	22		N. pt. N. W. N. E.	7	66
Suiter	A. J.	16	1	22		N. W. Cor. S. W. pt. S. W. S. E.	10	45
Total								9978

## Township Laurence County Ohio for The year 1864

Assessments of 1863	Total Due Dec 20. 1864	Remarks	Total Tax for 1864
	504		1008
	151		302
	126		252
	126		252
	202		404
	202		404
	202		404
	101		202
	327		654
	806		1612
	202		404
	705		1410
	101		202
	202		404
	504		1008
	504		1008
	227		454
	403		806
	126		252
	202		404
	403		806
	378		756
	101		202
	806		1612
	366		732
	37		74
	189		378
	176		352
	504		1008
	252		504
	112		224
	38		76
	176		352
	176		352
	37		74
	02		04
	151		302
	231		462
	302		604
29	81		133
36	100		164
	202		404
	176		352
	113		226
	50		100
	277		554
	76		152
	81		133
29	94		11516
Total			
	76		152
	81		133
			22938



## Record Duplicate of Taxes Assessed in Union.

Owners Names	R	T	S	Lot	Description	acres	Value
Hannon Joseph T.	16	1	23		E.pt. S.E.	62	2 816
Same	16	1	23		S.E. pt. S.E. N.E.	7	44
Fargy James	16	1	23		S.E. Car. S.W. 1/4	5	220
George John S.	16	1	23		n.w.pt. & pt. N.E. 1/4 & n.w.pt. S.E.	50	727
Nixon David	16	1	23		n.w. Car. n.w.pt. S.W.	5	50
Same	16	1	23		n.w. Car. mid. & pt. S.W.	3	44
Riley James	16	1	23		n.w. pt. N.W.	10	440
Smith Rice	16	1	23		n.pt. N.W.	55	550
Same	16	1	23		E.pt. S.W.	55	792
Switers William H. (N.W.)	16	1	23		N.E. Car. n.w.pt. S.W.	32	302
Switer Martha Mrs.	16	1	23		N.E. Car. mid. pt. S.W.	30	440
Switer Alex J.	16	1	23		(S.W. pt. N.E.)		
Same	16	1	23		(S.W. pt. S.E.)	184	2 793
Switer J. T.	16	1	23		N.E. n.w.pt. S.W.	36	286
Thompson Ameyiah	16	1	23		N.E. of Creek.	96	1 232
Barnett J. H.	16	1	25	8	Proctorsville	1/2	352
Hannon Joseph T.	16	1	25	3	"	1	264
Same	16	1	24.25	4	Whole	190	5 632
Same	16	1	24.25	5	"	184	3 960
Same	16	1	24.25	6	"	180	3 520
Mayes William	16	1	24.25	3	"	120	3 828
Same	16	1	25	11	Proctorsville	1/4	242
Practor A. S.	16	1	25	2	"	1/2	176
Payne William D.	16	1	25	7	"	1	528
Reckard William	16	1	25	9	"	1/2	440
Rickets S. R.	16	1	25	12	"	1/4	352
Reckard Salmon	16	1	24.25	1	N.W. S. Ends.	57	3 260
Reckard F. M.	16	1	24	1	mid. part.	63	2 686
Smith P. S.	16	1	25	4	Proctorsville	1/2	220
Smith Louis	16	1	25	10	"	1/2	374
Wilgus Charles	16	1	24.25	2	Whole	118	7 039
Same	16	1	25	5	Proctorsville	1/2	396
Walters Charles E.	16	1	25	1	"	1/2	1 100
Bay George W.	16	1	26		E.pt. Boat yard	1/2	44
Same	16	1	26	1	Auditors plot	1/2	436
Dillon Stephen	16	1	26	5	"	2	220
Duncan William	16	1	26	7	"	6	311
Same	16	1	26	7	"	7	361
Fargy James	16	1	26	11	"	1/2	396
Hannon Joseph T.	16	1	26		N.E. pt. N.E.	12	528
Russell J. & L. D.	16	1	26	2	Auditors plot	1 1/4	484
Same	16	1	26		n.pt. Boat yard	1/2	44
Smith Abner	16	1	26		S.E. pt.	40	1 760
Nixon David	16	1	26		N.W. Car. n.w.pt. N.W.	2	52
Same	16	1	26	6	N.W. Car. Auditors plot.	2	66
Switers Catherine	16	1	26	3	"	3	528
Smith Augustine	16	1	26	9	mid. Sec.	12	528
Switer Mrs. Martha	16	1	26		N.E. Car. n.w.pt. N.W.	8	212
Switer J. A.	16	1	26	8	Auditors plot	7	264
Switer William M.	16	1	26	6	N.E. Car. "	10	330
Wynne William	16	1	26	4	"	3	308
Total							1.665

## Township Laurence County Ohio for The year 1864

Delinquencies of 1863	Total Due Dec 20, 1864	Remarks	Total Tax for 1864
	32 24		64 48
	50		1 00
	2 52		5 04
	8 32		16 64
	57		1 14
	50		1 00
	5 04		10 08
	6 30		12 60
	9 07		18 14
	3 46		6 92
	5 04		10 08
18 02	50 00		81 98
	3 27		6 54
	14 10		28 20
	4 03		8 06
	3 02		6 04
	64 48		128 96
	45 34		90 68
	40 30		80 60
	43 83		87 66
	2 77		5 54
	2 02		4 04
	6 05		12 10
	5 04		10 08
	4 03		8 06
	37 33		74 66
	30 76		61 52
	2 52		5 04
	4 28		8 56
	80 59		161 18
	4 53		9 06
	12 60		25 20
	50		1 00
	4 99		9 98
	2 52		5 04
	3 56		7 12
	4 13		8 26
	4 53		9 06
	6 05		12 10
	5 54		11 08
	50		1 00
	20 15		40 30
	60		1 20
	76		1 52
	6 05		12 10
	6 05		12 10
	2 43		4 86
	3 02		6 04
	3 78		7 56
	53		7 06
Total	18 02	Total	613.14
		Total	1.20826



## Record Duplicate of Taxes Assessed in Union

Owners	Names	R	T	S	Lot	Description	Acres	Value
Brooks	Lewis	16	1	27	8	Auditors Plot	1	66
Camp	Mrs. Martha	16	1	27	9	"	33	374
Torreythe	Francis	16	1	27	7	"	43	572
Johnson	Samuel Jr.	16	1	27		W. pt.	209	2904
Queen	Francis B.	16	1	27	1	Auditors plot	12	220
Procter	Jacob	16	1	27	5	"	6	352
Procter	J. & A. S.	16	1	27	384	"	91	572
Plyburn	Wm S.	16	1	27	6	"	2	176
Sanford	William H.	16	1	27	2	"	26	528
Adams	Joseph	16	1	28		S. pt. W. pt. S. W.	19	228
Bagley	Ransler	16	1	28		N. W. Cor.	75	704
Tramption	Wm S.	16	1	28		S. pt. S. W.	17	88
Johnson	Sam'l. B. (Jr.)	16	1	28		S. E. pt.	341	2640
	Same	16	1	28		N. E. Cor.	25	66
Queen	Francis B.	16	1	28		mid. N. pt.	100	2464
Whitehead	Sam'l.	16	1	28		N. pt. W. pt. S. W.	32	388
Kimball	Asa. (Jr.)	16	1	29		S. W. pt. S. E.	16	264
	Same	16	1	29		N. W. pt. W. 1/2.	139	1320
	Same	16	1	29		S. W. pt.	100	704
Noble	George	16	1	29		mid. S. E. (near mill)	1	110
Whitehead	Samuel	16	1	29		E. pt. S. E.	65	1320
	Same	16	1	29		N. pt. mill lot.	1	10
Bagley	Ransler	16	1	29		N. E. pt.	51	528
Tramption	William	16	1	29		S. E. pt. mill.	19	574
	Same	16	1	29		S. E. pt. N. E.	29	242
	Same	16	1	29		mid. pt. S. E.	36	610
Lillen	Isaac S.	16	1	29		W. pt. N. E.	90	1326
	Same	16	1	29		N. W. pt. S. E.	20	264
	Same	16	1	29		N. E. pt. S. W.	25	840
	Same	16	1	29		E. pt. N. W.	75	616
Sanford	George K.	16	1	29		S. W. S. W.	42	264
Dillon	Stephen	16	1	29		E. 1/2. S. W.	84	308
	Same	16	1	29		N. W. N. W.	43	176
Kimball	A. H.	16	1	29		W. pt. E. 1/2.	107	880
Kimball	Asa (Jr.)	16	1	29		S. E. pt. E. 1/2.	100	616
Houns	A. P.	16	1	29		E. 1/2. N. W.	84	176
Kimball	Asa (Sr.)	16	1	29		N. E. pt. E. 1/2.	131	1656
Scoull	Leurtis	16	1	29		S. W. N. E.	42	88
	Same	16	1	29		N. W. S. W.	42	220
								2.374
								26454

## Township Laurens County Ohio for the year 1864

Delinquencies of 1863.	Total Due Dec. 20, 1864	County. Ohio.	Total Tax for 1864
		Remarks	
43	1 19		1 95
2 41	6 69		10 97
	6 55		13 10
	33 25		66 50
	2 52		5 04
	4 03		8 06
	6 55		13 10
	2 02		4 04
	6 05		12 10
	2 61		5 22
	8 06		16 12
	1 01		2 02
	30 23		60 46
	76		1 52
	28 22		56 44
	4 44		8 88
	3 02		6 04
	15 11		30 22
	8 06		16 12
	1 26		2 52
	15 11		30 22
	11		2 22
	6 05		12 10
	18 03		36 06
	2 77		5 54
	6 98		13 96
	15 18		30 36
	3 02		6 04
	9 62		19 24
	7 05		14 10
	3 02		6 04
	3 53		7 06
	2 02		4 04
	10 08		20 16
	7 05		14 10
	2 02		4 04
	18 96		37 92
	1 01		2 02
	2 52		5 04
2 84	305 76		608 68



184

## Record Duplicate of Taxes Assessed in Union

Owners Names	R	T	S	Lot	Description	Acres	Value
Dillon Sperrill	16	1	31		S.W. pt. mid pt.	36	792
Dillon Stephen	16	1	31		mid pt.	235	5280
Kimball A.H.	16	1	31		E. pt.	111	2640
Scovill Curtis	16	1	31		W. pt.	140	3520
Shute James S.	16	1	31		S.W. Cor.	1/4	176
Kimball Asa (Jr.)	16	1	32		E. pt.	54	2048
Kimball Asa (Sr.)	16	1	32		mid part.	32	1408
Kimble J.B.	16	1	32		S.W. Cor. E. pt.	4	264
Houns A.P.	16	1	32		W. pt.	161	7016
Houns Isaac H.	16	1	32		S.W. Cor. W. pt.	4	1340
Dillon Stephen	16	1	33		in W. pt. S. of bridge	1	220
Johnson Samuel (Jr.)	16	1	33		N.E. of Creek	20	1848
Kimball Asa (Sr.)	16	1	33		S.W. of Creek	20	1900

818 28 452  
19.649 \$198 164

184  
300

## Township Laurence County, Ohio for the year 1864

Delinquent of 1863	Total Due Dec 20, 1864	Remarks	Total Tax for 1864
	9 07		18 14
	60 46		120 92
	30 23		60 46
	40 30		80 60
	2 02		4 04
	23 45		46 90
	16 12		32 24
	3 02		6 04
	80 33		160 66
	15 34		30 68
	2 52		5 04
	21 16		42 32
	21 76		43 52

325 78

651 56



Record Duplicate of Taxes Assessed in Union

Owners	Names	R	T	S	Lot	Description	Acre	Value
<u>Unionville Town Lots</u>								
Boathe	Elisha				6	Whale		9
	Same				11	"		27
Charles	Bennett				12	"		80
Langdon	Elisha				1	"		14
	Same				2	"		14
	Same				4	"		14
	Same				5	"		14
	Same				7	"		9
	Same				9	"		11
	Same				10	"		11
	Same				14	"		93
Langdon	James				13	"		203
Russell	L. D.				8	"		75
						"		
<u>Grants Town Lots</u>								
McLaughlin	Almon				9	Whale		25
Rickets	S. R.				10	"		25
Reynolds	—				2	"	10	25
	Same				3	"		25
Wilgus	Charles				1	"		25
	Same				4	"		25
	Same				5	"	2	525
	Same				6	"		25
	Same				7	"		25
	Same				8	"		25
	Same				11	"		25

8 4 349

Township, Lawrence County, Ohio, for The year 1864

Deficiencies of 1863	Total Due Dec 20, 1864	Remarks	Total Due for 1864
11	21		31
35	62		89
	92		184
	16		32
	16		32
	16		32
	16		32
	10		20
	13		26
	13		26
	106		212
2	32		464
	86		172
	29		58
	29		58
11	74		2348
	29		58
	29		58
	29		58
	29		58
28	91		5782
	29		58
	29		58
	29		58
	29		58

46	50	25	100	04
----	----	----	-----	----



Records Duplicate of Taxes Assessed in Union

Owners	Names	R	T	S	Lot	Description	Acres	Value
Adams	Amos							125
Adams	Joseph							150
Ales	Walker							44
Adams	Richard							26
Adkins	John							113
Aetna	Ins. Co. & Practor Agt.							141
Brammer	Edmond							473
Brammer	William							47
Brammer	Edmond S.							458
Brammer	Rallin							481
Brammer	Jesse							136
Boathe	Oliver S.							923
Butcher	Mathews							129
Byas	James A.							15
Boathe	A. S.							497
Buffington	James	2						020
Byas	James L.							75
Barnett	John H.							80
Blake	S							25
Brooks	Lewis							387
Byas	James T.							68
Bay	George	2						600
Byard	Martin	1						680
Boathe	Isaac	2						055
Bagley	Ransaler							211
Bagley	Henry							298
Baring	Thos W.							71
Bassell	Andrew							75
Bhilders	John							25
Bowan	James							22
Barter	John H.							105
Bhilders	Alexander							142
Burtis	E.							40
Balleflower	George							75
Barroll	James T.							88
Bhin	John							40
Balleflower	—							331
Bhin	Joseph							65

Township Lawrence County Ohio. for the year 1864

Delinquencies of 1863.	Total Due Dec 20, 1864	Remarks	Total Tax for 1864
	1 43		2 86
	1 72		3 44
	50		1 00
	30		60
	1 29		2 58
	1 61		3 22
	5 42		10 84
	5 4		1 08
	5 24		10 48
	5 51		11 02
	1 56		3 12
	10 57		21 14
	1 48		2 96
	17		34
	5 69		11 38
	23 13		46 26
	86		1 72
	92		1 84
	29		58
	4 43		8 86
	78		1 56
	29 77		59 54
	19 24		38 48
	23 52		47 04
	2 42		4 84
	3 41		6 82
	81		1 62
	86		1 72
	29		58
	25		50
	1 20		2 40
	1 63		3 26
	46		92
	86		1 72
	1 01		2 02
	46		92
	3 79		7 58
	74		1 48



## Record Duplicate of Taxes Assessed in Union

Owner's Name	R	T	S	Lot Description	Acre	Value
Dillon Stephen					4	589
Dillon Stephen (Admr. of S. Crawford)						35
Dillon Stephen (Admr. of H. B. Lockins)						45
Dillon Stephen (Guard. for S. Crawford)						35
Dillon Jesse					2	50
Dalson A.						65
Duncan William						247
Doughty John						
Dillon Stephen (Ex. for R. M. Bartle)					2	450
Charles Jeremiah						36
Ellis Asa						165
Ellis Harrison						97
Elkins Alfred						80
Eaton William D.					4	51
Eaton Thomas						75
Eaton Robert J.					4	00
Emerson James						65
Faris William						20
Flinn John B.						10
Fudge David					1	598
Frampton Sarah						75
Freston John W.						265
Frampton James						400
Fargy James					1	555
Funkner William						224
Fodge William						40
Fargy Alexander					1	011
Fargy Catherine						171
Farris Joseph					2	96
Farris Anderson						50
Farris John					1	15
Floyd Daniel						35
Ferlatch John					4	85
Gue Mary & Nancy						620
Gue Mary						100
Goodall William					1	39
Goodall Eli						35
Graham Jonathan					1	01
Gipson Robert						682
Graham John						77
Gillen Isaac F.						798
Gilman Mathew						222
Goodall Henry						396
					18	605

Township Lawrence County Ohio for the year 1864				Total Due Dec 20, 1864		Total Tax for 1864	
Deficiency of 1863			Remarks				
		52	54			105	08
			40				80
			52			1	04
			40				80
		2	86			5	72
			74			1	48
		2	83			5	66
		28	05			56	10
			41				82
		1	89			3	78
		1	11			2	22
			92			1	84
		5	16			10	32
			86			1	72
		4	58			9	16
			74			1	48
			23				46
			11				22
		18	30			36	60
			86			1	72
		3	03			6	06
		4	58			9	16
		17	81			35	62
		2	56			5	12
			46				92
		11	57			23	14
		1	96			3	92
		3	39			6	78
			57			1	14
		1	32			2	64
			40				80
		5	55			11	10
		7	10			14	20
		1	15			2	30
		1	59			3	18
			40				80
		1	16			2	32
		7	81			15	62
			88			1	76
		9	14			18	28
		2	54			5	08
		4	53			9	06
		213	01			426	02



## Records Duplicate of Taxes Assessed in Union

Owners Names	R	T	S	Lot	Description	Acres	Value
Hamlin Peter							275
Hardy Berthett							216
Halrayd William							795
Hardy William							310
Hamlin M. Thomas							32
Huff Robert							155
Hagerman John							395
Huff Francis							152
Hayslip James L.							125
Heffner John							142
Henderson Dingess							81
Halleck Lewis							100
Hamilton James							169
Hays Frederick							191
Halland James							90
Hannon James T.				2	015		
Halland Stephen							158
Henson William							72
Hawthorn Mitchel							249
Joplin Nancy							15
Johnson S. C. Jr.				2	502		
Johnson S. C. (Admr. for M. Frempton)				6	300		
Johnson Richard S.							94
Johnson & Biglin				1	122		
Kimble A. H.							781
Kimble John B.							58
Kimble Asa				5	385		
Kouns Isaac				3	507		
Kouns A. P. Jr.							565
Kouns A. P. Sr.				1	312		
Keeney W. H. C.							82
Keeney William H.							207
Keeney Henry							278
Keeney William S.							138
Keeney John S.							965
Keeney Michael							115
Keeney Whitcomb							90
Kerr William							878
Kerr Henry							168
Kerr Jacob							169
Kelley James							107
Knight Mathew							70
							28 628

## Township Lawrence County Ohio for the year 1864

Delinquencies of 1863	Total Due Dec 20, 1864	Remarks	Total Tax for 1864
	3 15		6 30
	2 47		4 94
	9 10		18 20
	3 55		7 10
	37		74
	1 77		3 54
	4 50		9 00
	1 74		3 48
	1 43		2 86
	1 63		3 26
	93		1 86
	1 15		2 30
	1 94		3 88
	2 19		4 38
	1 03		2 06
	23 07		46 14
	1 81		3 62
	82		1 64
	2 85		5 70
	17		34
	28 65		57 30
	72 14		144 28
	1 08		2 16
	12 84		25 68
	8 94		17 88
	66		1 32
	38 76		77 52
	40 16		80 32
	6 47		12 94
	15 02		30 04
	94		1 88
	2 37		4 74
	3 18		6 36
	1 58		3 16
	11 05		22 10
	1 32		2 64
	1 03		2 06
	10 05		20 10
	1 92		3 84
	1 94		3 88
	1 23		2 46
	80		1 60
			655 60
327 80			







## Record Duplicate of Taxes Assessed in Union

Owners	Names	R	T	S	Lot	Description	Acres	Value
Porter	Harvey							2 4 2
Porter	Alvey							9 6
Porter	John							4 5
Porter	Joshua							1 5 5
Porter	Emanuel							3 5 7
Pemberton	Jackson							4 7
Peters	Seldon							1 3 0
Pritchard	Harvey							1 4 2 5
Pritchard	Francis							1 0 0
Pease	C. M.							3 7 5
Plyburn	William							1 3 3
Russell	Francis							7 3 0 0
Russell	Francis & Son							4 4 4 0
Rabera	Isaac							5 0
Rose	Thomas							2 7
Riddle	James							3 0
Riley	William							3 0
Reckard	William							6 9 0
Reckard	Salmon							4 7 0 9
Reckard	G. M.							8 4 2
Ransbottom	Hiram							3 6
Riley	James							1 4 9
Rickets	Dr. S. R.							7 9 0
Rose	Charles							4 1
Ransbottom	James							4 0 8
Suiter	George							4 9 3
Suiter	Isaac T.							2 6 5
Suiter	Catherine							1 2 0
Suiter	S. J.							1 3 1
Suiter	W. M. M.							6 7 2
Suiter	A. J.							2 0 8 0
Smith	William							1 1 0
Smith	W. J.							2 8 5
Smith	Abraham							8 8
Smith	Lewis							1 0 3
Smith	D. D.							3 2 0
Smith	John A.							9 0
Smith	Lewis							1 5 0
Smith	Harvey							3 5
Smith	Rice							3 5 8
Scoville	Burtis							6 9 4 6
Spears	William							1 0 8 8
Sanford	Sarah							1 1 2
Shipman	William							5 0
								36 143

## Township Laurence County, Ohio. for the year 1864

Delinquencies of 1863	Total Due Dec 20, 1864	Remarks	Total Tax for 1864
	2 77		5 5 4
	1 10		2 2 0
	5 2		1 0 4
	1 77		3 5 4
	4 0 9		8 1 8
	5 4		1 0 8
	1 4 9		2 9 8
	16 3 2		32 6 4
	1 1 5		2 3 0
	4 2 9		8 5 8
	1 5 2		3 0 4
	83 5 9		167 1 8
	50 8 4		101 6 8
	5 7		1 1 4
	3 1		6 2
	3 4		6 8
	3 4		6 8
	7 9 0		15 8 0
	53 9 2		107 8 4
	9 6 4		19 2 8
	4 1		8 2
	1 7 1		3 4 2
	9 0 5		18 1 0
	4 7		9 4
	4 6 7		9 3 4
	5 6 4		11 2 8
	3 0 3		6 0 6
	1 3 7		2 7 4
	1 5 0		3 0 0
	7 6 9		15 3 8
	23 8 2		47 6 4
	1 2 6		2 5 2
	3 2 6		6 5 2
	1 0 1		2 0 2
	1 1 8		2 3 6
	3 6 6		7 3 2
	1 0 3		2 0 6
	1 7 2		3 4 4
	4 0		8 0
	4 1 0		8 2 0
	79 5 3		159 0 6
	12 4 6		24 9 2
	1 2 8		2 5 6
	5 7		1 1 4
	413 8 3		827 6 6



## Record Duplicate of Taxes Assessed in Union

Owners Names	R	S	S	Lot	Description Acres	Value
Singer Lewis						489
Swan Leven C.						175
Spears David						78
Sheff William						135
Sanford John						2 300
Sites C. W.						1 755
Sloan William						563
Tomlinson Samuel						154
Thompson Robert L.						202
Thompson David						87
Thompson Robert (Sr.)						175
Thompson A. J.						767
Thacker Alexander						261
Templeton Thomas						636
Templeton William						357
Templeton C. J.						4 920
Turley Emberson						172
Turley Sarah						236
Turner Henry						72
Turner Robert						121
Thacker Elisha						95
Whitehead Samuel						877
Whitley George						328
Ward John						941
Wilks Benjamin						513
Walters George						692
Winne Enos						76
Wilks Samuel						95
Wilgus Charles						2 691
Wilgus John						235
Wilgus William						6062
Waters Charles						2 135
Wilks Franklin						38
Webb Joseph						181
Watts A. J.						113
Wilks Joel						101
Webb James						257
Winne William						150
Wallis Levi						30
Wilson Samuel						171
Wilgus & Pease						600
						30 036
						\$141 671

## Township Laurens County Ohio for the year 1864

Delinquencies of 1863	Total Due Dec 20, 1864	Remarks	Total Tax for 1864
	5 60		11 20
	2 00		4 00
	89		1 78
	1 55		3 10
	26 34		52 68
	20 10		40 20
	6 45		12 90
	1 76		3 52
	2 31		4 62
	1 00		2 00
	2 00		4 00
	8 78		17 56
	2 99		5 98
	7 28		14 56
	4 09		8 18
	56 33		112 66
	1 97		3 94
	2 70		5 40
	82		1 64
	1 39		2 78
	1 09		2 18
	10 04		20 08
	3 76		7 52
	10 77		21 54
	5 87		11 74
	7 92		15 84
	87		1 74
	1 09		2 18
	30 81		61 62
	2 69		5 38
	69 41		138 82
	24 45		48 90
	44		88
	2 07		4 14
	1 29		2 58
	1 16		2 32
	2 94		5 88
	1 72		3 44
	34		68
	1 96		3 92
	6 87		13 74
			687 82
			343 91



Record Duplicate of Taxes assessed in Union

<u>Owners Names</u>	<u>R</u>	<u>T</u>	<u>S</u>	<u>Lot Description</u>	<u>Acre</u>	<u>Value</u>
					19.469	198 164 x 349
						141 671
						344 184

Township, Lawrence County, Ohio, for the year 1864

Delinquencies of 1863		Total due Dec 20 1864		Remarks	Total Pay for 1864	
3	12	126	40	Paye 173	249	68
2	84	68	93	" 174	135	02
		181	63	" 175	363	26
9	09	173	67	" 176	338	25
		97	84	" 177	195	68
	16	86	44	" 178	172	72
5	20	117	72	" 179	230	24
3	38	102	13	" 180	200	88
	94	115	16	" 181	229	38
18	02	613	14	" 182	1,208	26
2	84	305	76	" 183	608	68
		325	78	" 184	651	56
	46	50	25	" 185	100	04
		164	16	" 186	328	32
		213	01	" 187	426	02
		327	80	" 188	655	60
		159	76	" 189	319	52
		413	83	" 190	827	66
		343	91	" 191	687	82
46	05	3,987	32		7,928	59



## Record Duplicate of Taxes Assessed in Upper

Owners Names	R	T	S	Lot	Description	Acres	Value
Campbell M. C. Bullough & Co.	18	1	1		S. W. 1/4	160	423
Same	18	1	1		E. 1/2. N. W.	80	176
Davidson James	18	1	1		N. W. pt. N. E. S. E.	10	53
Dempsey & Co.	18	1	1		N. 1/2. N. W.	80	176
Kelley Allen D.	18	1	1		S. E. pt. N. E. S. E.	30	159
Same	18	1	1		S. E. N. E.	40	212
Nixon David	18	1	1		N. W. Cor. N. 1/2 N. E.	3	17
Same	18	1	1		N. W. Cor. N. E. N. E.	3	17
Parsons Samuel	18	1	1		N. 1/2. S. E.	80	423
Same	18	1	1		S. E. S. E.	40	212
Swan Gustavous	18	1	1		N. E. Cor. N. 1/2 N. E.	77	406
Same	18	1	1		N. E. Cor. N. E. N. E.	37	195
Campbell M. C. Bullough & Co.	18	1	2		S. E. 1/4.	160	352
Same	18	1	2		S. 1/2. N. W.	80	212
Same	18	1	2		N. 1/2. S. W.	80	423
Same	18	1	2		S. W. S. W.	40	88
Dempsey & Co.	18	1	2		N. 1/2. N. E.	80	176
Same	18	1	2		N. E. N. E.	40	88
Kelley Allen D.	18	1	2		N. 1/2. N. W.	80	880
Harris David	18	1	2		S. E. N. E.	40	88
Rayburn James	18	1	2		S. E. S. W.	40	247
Campbell M. C. Bullough & Co.	18	1	3		E. 1/2.	320	845
Same	18	1	3		N. 1/2. N. 1/2.	160	616
Ohio Iron & Coal Co.	18	1	3		E. 1/2. N. 1/2.	160	493
Campbell M. C. Bullough	18	1	4		E. 1/2. N. E.	80	176
Ohio Iron & Coal Co.	18	1	4		N. 1/2.	320	704
Same	18	1	4		S. E. 1/4.	160	352
Same	18	1	4		N. 1/2. N. E.	80	176
Hamilton Peables & Cole	18	1	5		N. 1/2. N. W.	80	141
Kline Stephen	18	1	5		N. W. S. W.	36	88
Ohio Iron & Coal Co.	18	1	5		E. 1/2.	320	528
Same	18	1	5		E. 1/2. N. W.	80	176
Same	18	1	5		S. 1/2. S. W.	80	176
Same	18	1	5		N. E. S. W.	44	88
Ohio Iron & Coal Co.	18	1	8		N. pt. Sec.	600	1625
Richards Samuel	18	1	8.9		Coal Co. Survey		
Same	18	1	8.9		" " " 440		
Same	18	1	8.9		" " " }	58	175
Same	18	1	8.9		" " " (N. pt. 14a)		
Lane John B.	18	1	9		Coal Co. Survey		
Same	18	1	9		" " " }	93	308
Ohio Iron & Coal Co.	18	1	9		N. pt. Sec.	533	2825

44484 14 215

## Township Laurence County, Ohio. for the year 1864

Delinquencies of 1863	Total Due Dec 20, 1864	Remarks	Total Tax for 1864
	446		892
	186		372
	56		112
	186		372
	168		336
	224		448
	18		36
	18		36
	446		892
	224		448
	428		856
	206		412
	371		742
	224		448
	446		892
	93		186
	186		372
	93		186
	828		1856
2 13	306		399
	261		522
	891		1782
	650		1300
	520		1040
	186		372
	743		1486
	371		742
	186		372
	149		298
	93		186
	557		1114
	186		372
	186		372
	93		186
	1714		3428
	185		370
	325		650
	2980		5960

2 13 152 29

308 45



194

## Records Duplicate of Taxes Assessed in Upper

Owner's Name	T	S	R	Lot	Description	Acres	Value
Campbell M.C. Ballough & Co.	18	1	10		E. 1/2.	320	986
Same	18	1	10		N. W. 1/4.	160	498
Same	18	1	10		N. 1/2. S. W.	80	246
Howell Benjamin	18	1	10		S. 1/2. S. W.	80	247
Campbell M.C. Ballough & Co.	18	1	11		S. W. 1/4.	160	423
Same	18	1	11		N. 1/2. N. W.	80	141
Same	18	1	11		N. 1/2. S. E.	80	176
Same	18	1	11		E. 1/2. N. E.	80	141
Same	18	1	11		S. E. S. E.	40	88
McGinty Martin	18	1	11		N. 1/2. N. E.	80	352
Rayburn James	18	1	11		E. 1/2. N. W.	80	423
Secil Levi	18	1	11		N. E. S. E.	40	212
Bransham Joseph	18	1	12		S. W. N. W.	40	212
Campbell M.C. Ballough & Co.	18	1	12		E. 1/2.	320	843
Same	18	1	12		N. W. N. W.	40	106
Same	18	1	12		E. 1/2. N. 1/2.	160	423
Howell Charlotte	18	1	12		N. W. S. W.	40	212
Liebler John	18	1	12		S. W. S. W.	40	212
Beatty Samuel	18	1	13		N. E. N. W.	40	212
Same	18	1	13		N. W. S. E.	40	212
Same	18	1	13		N. E. pt. S. W. 1/4	40	212
Campbell M.C. Ballough & Co.	18	1	13		S. W. pt. S. W. 1/4	120	317
Same	18	1	13		E. 1/2. N. E.	80	212
Same	18	1	13		S. W. S. E.	40	106
Same	18	1	13		S. W. N. W.	40	212
Howell John T.	18	1	13		N. W. N. E.	40	212
Heaberlain Wm. J.	18	1	13		S. W. N. E.	40	212
Liebler John	18	1	13		N. W. N. W.	40	212
McGinty Martin	18	1	13		E. 1/2. S. E.	80	423
Ward Daniel	18	1	13		S. E. N. W.	40	212
Campbell M.C. Ballough & Co.	18	1	14		Whole	640	7973
Childs G. B.	18	1	15		S. W. pt. W. 1/2. N. W. & S. E. pt. S. W. 1/4. 28.		140
Campbell M.C. Ballough & Co.	18	1	15		S. W. pt. S. W. 1/4 & S. W. pt. S. W. 1/4. 172		240
Same	18	1	15		N. E. 1/4.	160	352
Same	18	1	15		E. 1/2. S. E.	80	176
Same	18	1	15		N. W. S. E.	40	106
Howell Benjamin	18	1	15		N. 1/2. N. W.	80	511
Ohio Iron & Coal Co.	18	1	15		S. W. S. E.	40	88
Same	18	1	15		S. E. N. W.	40	176

8324 18 429

194

## Township, Lawrence County, Ohio for the year 1864

Delinquencies of 1863	Total Due Dec 20, 1864	Remarks	Total Tot for 1864
	10 40		20 80
	5 25		10 50
	2 60		5 20
	2 61		5 22
	4 46		8 92
	1 49		2 98
	1 86		3 72
	1 49		2 98
	93		1 86
	3 71		7 42
	4 46		8 92
	2 24		4 48
	2 24		4 48
	8 91		17 82
	1 12		2 24
	4 46		8 92
	2 24		4 48
	2 24		4 48
	2 24		4 48
	2 24		4 48
	2 24		4 48
	3 34		6 68
	2 24		4 48
	1 12		2 24
	2 24		4 48
	2 24		4 48
	4 01		6 25
	2 24		4 48
	4 46		8 92
	2 24		4 48
	84 12		168 24
	1 48		2 96
	2 53		5 06
	3 71		7 42
	1 86		3 72
	1 12		2 24
	5 39		10 78
	93		1 86
	1 86		3 72

177 196 56

391 35



195  
~~304~~

## Records Duplicate of Taxes Assessed in Upper

Owners Names	R	T	S	Lot	Description	Acres	Value
Breiden Abner	18	1	16		Ept. mid pt E. 1/2	5 3	440
Breiden Westley	18	1	16		N.E. pt.	9 7	440
Brammer Gasiah	18	1	16	2	Sr. pt. S. of Creek	3 5	1 122
Campbell Hiram	18	1	16		N. W. pt.	130	1 056
Same	18	1	16	1	Coal Co. Survey	8	120
Same	18	1	16	2	" " "	11 1/2	162
Same	18	1	16	4	" " "	11	117
Ellison Cyrus	18	1	16	23	" " "	36	564
Golder Mattiel	18	1	16		mid S. pt.	34	791
Lodge Patrick	18	1	16		N. W. Cor. mid S. pt.	3/4	66
Same	18	1	16		N. pt. mid S. pt.	1	23
Nigh Elias	18	1	16	1	N. pt.		
Same	18	1	16	2	Brice Henry	4 2	880
Same	18	1	16	3	Lands		
Ohio Iron & Coal Co.	18	1	16	9	Coal Co. Survey	6	44
Same	18	1	16	22	" " "	7 1/2	5
Ricker Alex H.	18	1	16	3	" " "	16	249
Same	18	1	16	1	S. pt.		
Same	18	1	16	2	Brice Henry	19	418
Same	18	1	16	3	Lands		
Sherman James A.	18	1	16		N. pt. mid pt E. 1/2	33	440
Staley Daniel L.	18	1	16	8	Coal Co. Survey	63	666
Andre John	18	1	17	2	J Henrys lands	12	616
Bartles David	18	1	17		N. pt. Sec.	97	2 640
George John S.	18	1	17	3	J Henrys lands	8	440
Henry Morris	18	1	17	1	" " "	5	792
Kelley Joshua R.	18	1	17		mid pt.	4 5	594
Ohio Iron & Coal Co.	18	1	17	9	J Henrys lands	71	938
Same	18	1	17	10	" " "	48	704
Same	18	1	17		N.E. pt.	32	507
O'Brien H. & Co.	18	1	17	4	J Henrys lands	12	440
Oriel John	18	1	17	5	" " "	11	220
Ricker Alex H.	18	1	17	344	B Henrys lands	53	1 144
Same	18	1	17	5	" " "	36	792
Same	18	1	17	6	J Henrys lands	9 1/2	124
Richards Samuel	18	1	17	7	" " "	7 1/2	97
Same	18	1	17	8	" " "	13	176
Same	18	1	17		mid N. pt.	31	410
						1.114	18 237

195  
~~305~~

## Township. Lawrence County, Ohio for the year 1864

Delinquencies of 1863	Total Due Dec 20, 1864	Remarks	Total For 1864
	4 64		9 28
	4 64		9 28
	11 84		23 68
	11 14		22 28
	1 27		2 54
	1 71		3 42
	1 23		2 46
	5 95		11 90
	8 35		16 70
	70		1 40
	24		48
	9 28		18 56
	46		92
	05		10
	2 63		5 26
	4 41		8 82
3 68	8 32		12 96
	7 03		14 06
	6 50		13 00
	27 85		55 70
	4 64		9 28
	8 36		16 72
	6 27		12 54
	9 90		19 80
	7 43		14 86
	5 35		10 70
	4 64		9 28
	2 32		4 64
	12 07		24 14
	8 36		16 72
	1 31		2 62
	1 02		2 04
	1 86		3 72
	4 33		8 66
3 68	196 10		388 52



## Record Duplicate of Taxes Assessed in upper

Owners Names	R	T	S	Lot	Description	Acre	Value
Davis Arm.	18	1	18	13	Lamberts Survey	1	106
Davis William	18	1	18	2	" "	1	106
Davis Thomas H.	18	1	18	3	" "	1	106
Jones John H.	18	1	18	11 & 12	" "	3/4	880
Kerr W. H.	18	1	18	9	" "	3	484
Same	18	1	18	4	" N. pt.	1	
Same	18	1	18	10	" Survey	1	
Kelley Sarah A.	18	1	18	1	" "	2	212
Kelley William D.	18	1	18		E. pt. Sec	118	5923
Same	18	1	18	6	Lamberts Survey	11	968
Powell William H.	18	1	18	14	Lamberts Survey	1	1056
Williams Evan	18	1	18	5	" "	1	594
Wait David	18	1	18	7	" "	2	176
Same	18	1	18	8	" "	3	581
Same	18	1	18	4	" S. pt.	1	124
Best Jacob	18	1	20	20	Coal Co. Survey	19	572
Campbell M. C. Ballough & Co.	18	1	20		E. pt. N. E.	80	282
Campbell John	18	1	20	10	Coal Co. Survey	37	1144
Same	18	1	20	16	" " "	24	423
Same	18	1	20	17	" " "	14	370
Kelley William D.	18	1	20		N. & E. pt. S. E. 1/4	45	1870
Same	18	1	20		Bemetery	6	528
Ohio Iron & Coal Co.	18	1	20	6	Coal Co. Survey	16	141
Ricker Alex H.	18	1	20		N. of Storms Creek	15	256
Campbell M. C. Ballough & Co.	18	1	21		N. W. 1/4	160	423
Same	18	1	21		E. 1/2. N. E.	80	282
Same	18	1	21		S. W. N. E.	40	141
Same	18	1	21		N. E. S. E.	40	106
Same	18	1	21		N. pt. N. W. S. W.	31	410
Fahuel E. J.	18	1	21		S. pt. N. 1/2. S. W.	48	1743
Same	18	1	21		S. E. S. W.	40	704
Kelley Allen D.	18	1	21		S. E. S. E. less 2 a	38	233
Langdon Isaac J.	18	1	21		N. W. Cor S. E. S. E.	2	19
Ohio Iron & Coal Co.	18	1	21		N. W. N. E.	40	106
Richey J. A. (Mrs)	18	1	21		S. W. S. E.	40	423
Savage & Merrill	18	1	21		N. W. S. E.	40	423
Same	18	1	21		N. E. S. W.	40	282
Campbell M. C. Ballough & Co.	18	1	22		S. 1/2.	320	564
Same	18	1	22		N. E. 1/4.	160	282
Same	18	1	22		N. 1/2. N. W.	80	141
Dempsey & Co.	18	1	22		E. 1/2. N. W.	80	71

1.683 23 255

## Township, Lawrence County Ohio, for the year 1864

Delinquent of 1863	Total Due Dec 20, 1864	Remarks	Total Tax for 1864
89	201		313
	112		224
	112		224
	928		1856
	511		1022
	224		448
	6249		12498
	1021		2042
	1114		2228
	627		1254
	186		372
	613		1226
	131		262
	603		1206
	298		596
	1207		2414
	446		892
	390		780
	1973		3946
	557		1114
	149		298
	270		540
	446		892
	298		596
	149		298
	112		224
	433		866
	1839		3678
	743		1486
	246		492
	20		40
	112		224
	446		892
	446		892
	298		596
	595		1190
	298		596
	149		298
	75		150

89 246 27

491 65



## Record duplicate of Taxes assessed in upper

Owners	Names	R	T	S	Lot	Description	Acres	Value
Belcher	William	18	1	25		N $\frac{1}{2}$ N.E. (less 2 a)	78	344
Campbell	W.C. Ballough & Co.	18	1	25		S.E. $\frac{1}{4}$ .	160	1 232
	Same	18	1	25		E. $\frac{1}{2}$ S.W.	80	352
	Same	18	1	25		N. pt. N. $\frac{1}{2}$ N.W.	68	240
	Same	18	1	25		N.W. pt. E. $\frac{1}{2}$ N.W.	56	198
	Same	18	1	25		E. $\frac{1}{2}$ N.E.	80	282
Fisher	Frederick	18	1	25		N. $\frac{1}{2}$ S.W.		
	Same	18	1	25		S. pt. N. $\frac{1}{2}$ N.W.	92	1 180
Moore	Caron	18	1	25		S.E. pt. E. $\frac{1}{2}$ N.W.		
	Same	18	1	25		S.W. pt. N. $\frac{1}{2}$ N.E.	26	352
Adams	Ezra E.	18	1	26		mid E. pt.	52	1 088
Campbell	W.C. Ballough & Co.	18	1	26		N.E. pt. (with old mill)	34	75
	Same	18	1	27		Hecla Landing	26	1 593
Clark	Richard H.	18	1	26.27		pt. N.W. & pt. N.E.	31	1 529
Cripps	Robert	18	1	26	7	E. Lambert Est. E. pt.	20	176
	Same	18	1	27		E. Lambert Est. N. pt.	17	150
Talwell	E. J.	18	1	26		pt. N.W. Cor.	10	1 144
George	John Saloman	18	1	26		N.W. & P. 2. R. & S. T. Hapler Tract	8	352
Housen	William	18	1	26		pt. S.E. $\frac{1}{4}$	57	1 518
Jarvis	Robert	18	1	26		mid pt. S.E. Cor.	104	3 635
Kemp	George H.	18	1	26.27	29	part	224	11 037
Kelley	William D.	18	1	27	7	mid N.W. $\frac{1}{4}$	40	2 112
Riehey	J.A. (Hrs)	18	1	26	a	Hapler Tract	2 $\frac{1}{2}$	375
	Same	18	1	27	B	" "	6	300
	Same	18	1	27	C	" "	6	264
	Same	18	1	27	E	" "	$\frac{1}{4}$	14
	Same	18	1	27	X	" "	6	300
	Same	18	1	27	39 H. & J. N. & L.	" "	6	300
Sloan	Peter P.	18	1	26.27	3	E. Lambert Est.	26	1 232
Talbott	Bazell D.	18	1	26.27	1	" " N.E. pt.	40	1 408
	Same	18	1	26.27	2	" " "	45	2 816
	Same	18	1	26	7	" " mid pt.	22	176
White	Stephen	18	1	27	1	" " S.W. pt.	21	1 364

1.444 37 138

## Township Laurence County, Ohio for the year 1864

Relinquencies of 1863	Total Due Dec. 20, 1864	Remarks	Total Tax for 1864
	3 63		7 26
	13 00		26 00
	3 71		7 42
	2 53		5 06
	2 09		4 18
	2 98		5 96
9 88	22 33		34 78
	3 71		7 42
	11 48		22 96
	79		1 58
	16 81		33 62
	16 13		32 26
	1 86		3 72
	1 58		3 16
	12 07		24 14
	3 71		7 42
	16 01		32 02
	38 35		76 70
	116 44		232 88
	22 28		44 56
	3 96		7 92
	3 17		6 34
	2 79		5 58
	15		30
	3 17		6 34
10 31	23 31		36 31
11 88	26 73		41 58
23 67	53 38		83 09
1 58	3 44		5 30
11 42	25 81		40 20

78 74 470 57

862 40



## Record Duplicate of Taxes assessed in Upper

Owners	Names	R	T	S	Lot	Description	Acres	Value
Argo	Saloman D.	18	1	30	5	E. Lambert's Est	36	1 72 8
Christall	Robert	18	1	30	3	above Ice Creek	1 1/2	88
Cubbage	William H.	18	1	30	4	" " "	11	616
Heiner	George	18	1	30		Below " " two tracts	19 1/2	1 84 8
	Same	18	1	30	2	above Ice Creek	3	2 20
	Same	18	1	30	5	" " "	1	88
Kelley	William D.	18	1	26 29 30		part	20 3	8 88 8
	Same	18	1	29 30		"	4 9	6 47
Lambert	Mrs Wm Hrs	18	1	30		"	4 5	9 68
Newton	John (Hrs)	18	1	26 30		"	2 50	7 44 0
Nixon	David	18	1	30	6	E. Lambert's Est.	21	70 4
Sloan	Peter P.	18	1	29 30	4	" " "	13	1 45 2
Stewart	B. H. A.	18	1	43		part	4	3 52
Sloan	John	18	1	30	5	X. E. and Carpenter Survey	30	1 79 0
Bryant	Rachael	18	1	31		N. pt. S. E. S. W.	2	1 32
Betta	Isaac	18	1	31		pt. S. E. & pt. N. E. S. W.	2 5	3 30
	Same	18	1	31		pt. N. E. S. W.	2	1 24
Campbell	McCullough & Co	18	1	31		N. E. 1/4	160	5 64
	Same	18	1	31		N. E. N. W.	39	88
Hald	Tensley	18	1	31		S. W. pt. S. E. S. W.	10	2 20
Lewellyn	Thomas	18	1	31		S. E. Cor. S. E. S. W.	2	2 20
Mayhew	Elisha (Hrs)	18	1	31		pt. S. E. N. W. & pt. N. E. S. W.	2 2	2 91
	Same	18	1	31		pt. S. W. S. W.	1 2	5 28
Pierce	James	18	1	31		N. 1/2 N. W.	80	79 2
Roberts	David	18	1	31		N. & W. pt. S. W. S. W.	1 5	3 52
Roberts	John	18	1	31		pt. S. E. S. W.	9 1/2	88
	Same	18	1	31		pt. S. W. S. W.	1 1/2	1 32
Sparling	Danl. (Hrs)	18	1	31		pt. S. W. 1/4	5 6	1 14 4
Warren	William	18	1	31		pt. S. E. S. W.	23 1/2	2 64
Warren	B. & J.	18	1	31		S. E. 1/4	160	70 4
William	Mary	18	1	31		pt. S. W. S. W.	4	2 20
Snider	John S.	18	1	31		pt. S. W. S. W.	1/2	27
Coal Grove Co.		18	1	2		Whole less 27 a	33 8	6 08 2
Strong & Allen Exr.		18	1	2		N. W. Cor. N. W. N. W.	2 4	5 00
	Same	18	1	2		Homestead	3	1 00 0
Ballard	Jesse	18	1	53	18	Auditors plot	7	1 00 0
Mains	John	18	1	53	34 4	Sparling's Survey		1 32
Mayhew	Elisha (Hrs)	18	1	53	17	Auditors plot	7	30 8
Mayhew	John W.	18	1	53	16	" "	4	30 8
Parter	James	18	1	53	14 2	Sparling Survey		1 76
	Same	18	1	53	12 & 13	Auditors Plot	3	2 78
Roberts	William	18	1	53	54 6	Sparling Survey		88
Roue	Guy.	18	1	53	74 8	" "		88
								1.697 43 004
								14 272 154 613

## Township, Laurens County, Ohio, for the year 1864

Delinquencies of 1863	Total Due Dec 20, 1864	Remarks	Total Tax for 1864
	18 23		36 46
	93		1 86
	6 50		13 00
	19 49		38 98
	2 32		4 64
	93		1 86
	93 76		187 52
	6 83		13 66
	10 21		20 42
	78 49		156 98
	7 43		14 86
12 15	27 47		42 79
1 48	5 19		8 90
	18 88		37 76
	1 39		2 78
	3 48		6 96
	1 31		2 62
	5 95		11 90
	93		1 86
	2 32		4 64
	2 32		4 64
	3 07		6 14
	5 57		11 14
	8 36		16 72
	3 71		7 42
	93		1 86
	1 39		2 78
	12 07		24 14
	2 79		5 58
5 89	13 32		20 75
	2 32		4 64
	28		5 6
	64 16		128 32
	5 28		10 56
	10 55		21 10
	10 55		21 10
	1 39		2 78
	3 25		6 50
	3 25		6 50
	1 86		3 72
	2 93		5 86
	93		1 86
1 58	2 51		3 44
21 10	474 83		928 56



Record Duplicate of Taxes Assessed in Upper

Owners	Names	R	T	S	Lot	Description	Acres	Value
	Hepler							
Falwell	E. J.				119	Whale		308
	Same				120	"		21
	Same				121	"		21
	Same				122	"		9
	Same				123	"		9
	Same				124	"		21
	Same				125	"		21
	Same				126	"		21
George	John Saloman				24	"		17
	Same				25	"		17
	Same				25	"		17
	Same				25	"		17
	Same				25	"		17
	Same				25	"		17
Kemp	George H.				44	"		17
Murdoch	D. S. & J. D.				34	"		17
	Same				35	"		17
	Same				36	"		17
	Same				37	"		17
	Same				38	"		17
	Same				32	"		17
Murdoch	Thomas V.				6	"		40
	Same				14	"		13
	Same				15	"		13
	Same				16	"		13
	Same				17	"		13
	Same				18	"		13
	Same				26	"		17
	Same				27	"		17
	Same				28	"		17
	Same				29	"		17
	Same				30	"		17
	Same				31	"		17
	Same				33	"		17
	Same				39	"		17
	Same				40	"		17
	Same				41	"		17
	Same				42	"		17
	Same				43	"		17
	Same				45	"		17
	Same				46	"		17
	Same				47	"		17
	Same				48	"		17
	Same				49	"		17
	Same				50	"		17
	Same				51	"		17
	Same				56	"		17

Township, Lawrence County, Ohio, for the year 1864

[illegible]



Record Duplicate of Taxes Assessed in Upper

Owner's Name	R	T	S	Lot	Description	Acre	Value
Murdoch Thomas G.				5	whole		40
Same				57	"		17
Same				58	"		17
Same				59	"		17
Same				60	"		17
Same				61	"		17
Same				62	"		17
Same				63	"		17
Same				64	"		17
Same				65	"		17
Same				66	"		17
Same				67	"		17
Same				68	"		17
Brown Lewis				100	"		21
Same				101	"		21
Same				102	"		21
Same				99	"		212
Parker Benjamin				1	"		484
Same				3	"		44
Same				21	"		13
Same				22	"		13
Same				23	"		13
Richey J. A. Mrs,				103	"		21
Same				104	"		21
Same				105	"		21
Same				106	"		21
Same				2	"		264
Same				4	"		44
Same				7	"		36
Same				8	"		36
Same				9	"		13
Same				10	"		13
Same				11	"		13
Same				12	"		13
Same				13	"		13
Same				19	"		13
Same				20	"		13
Same				69	"		13
Same				70	"		13
Same				71	"		13
Same				72	"		13
Same				73	"		13
Same				74	"		13
Same				75	"		13
Same				76	"		13
Same				77	"		13
Same				78	"		13
Same				79	"		13
Same				80	"		13
Same				81	"		13
Total							1810

Township, Laurence County, Ohio, for the year 1864

[illegible]



Record Duplicate of Taxes Assessed in Upper

Owner's Name	R	T	S	Lot	Description	Acres	Value
Richey J. A. (Mrs)				82	Whole		13
Same				83	"		13
Same				84	"		9
Same				85	"		9
Same				86	"		9
Same				87	"		9
Same				89	"		9
Same				90	"		9
Same				91	"		9
Same				92	"		9
Same				93	"		9
Same				94	"		9
Same				95	"		9
Same				96	"		9
Same				97	"		9
Same				98	"		7
Same				107	"		21
Same				108	"		21
Same				109	"		21
Same				100	"		21
Same				111	"		21
Same				112	"		21
Same				113	"		21
Same				114	"		21
Same				115	"		21
Same				116	"		21
Same				117	"		21
Same				118	"		21
Same				127	"		21
Same				128	"		21
Same				129	"		21
Same				130	"		21
Same				131	"		21
Same				132	"		21
Same				133	"		21
Same				134	"		21
Same				135	"		21
Same				136	"		21
Same				137	"		21
Same				138	"		21
Same				139	"		21
Same				140	"		21
Same				141	"		21
Same				142	"		21

7	38
<del>8</del> 3	645

Township, Lawrence County, Ohio for The year 1864

[illegible]



Record duplicate of faces assessed in upper

Owner's Name	R	T	S	Lot	Description	Acre	Value
Everly Joseph							179
Fisher Frederick							285
Felix Joseph							389
Fact W.							75
Frohwein Frederick							309
Fahuell Elisha						1	375
Fry John							258
Grant Green							51
Green James							101
Golden Martial (Adm. Thos Golden)							211
Grogan Michall							49
Golden Thomas							200
Guzzel Solomon							25
Holiday Mary							102
Hene George							172
Hannah Frederick							637
Hanley Eli							42
Howell Charlotte							399
Housen William							468
Hald Jinsley							363
Heberlin William							189
Howell John F.							735
Harvey David							162
Hunley Sarah							52
Howell Benjamin							897
Howell James							115
Heberlin Jacob							123
Hornbuckle Joshua							240
Henry Morris							344
Humpries J. W.							250
Iron R.R. Co.						27	421
Justice B. J.							85
Kelley Leoni, Jr.							57
Kemp Thomas W.							501
Kinsler George							44
Kemp Turner G.							597
Kemp Rebecca							991
Kapp Frederick							270

Township, Lawrence County, Ohio for The year 1864

[illegible]



## Records Duplicate of Taxes assessed in Upper

Owner's Name	R	T	S	Lot	Description	Acres	Value
Andre John							145
Anderson Chris							65
Addams E.E.							420
Argo Salomon D.							65
Alkinson James							460
Argo William							25
Bimpton & Belcher						20	029
Breden Sarah							174
Belcher William Jr.							275
Bimpton L. H.						1	830
Bennet Abraham							184
Bredon Abner							130
Branham Joseph F.							667
Burger John							55
Bragant Daniel							7
Bartram Solomon							157
Belcher William							83
Balech Frestrofer							74
Rabbit Thomas							310
Ballard Jesse							388
Bimpton J. H.						2	580
Brown Lewis							27
Caluall Benjamin							20
Clark Richard							175
Cecil Levi							199
Campbell Lewis							95
Cubbage W. H.							321
Child Ellen D.						1	070
Cripps Robert							210
Currington Francis							155
Canterbury Wm							133
Clark Cornelius							415
Christian Nancy							616
Cisler John							239
Doel George W.							100
Dalton Willis							47
Dyer Wiley							52
Donahoe G. W.							58
Hempsey Annas							350
Dalton John							85
Dalton Anderson J.							31
Dillon Sperrill							569
							30 090

## Township: Laurence County, Ohio, for the year 1864

Delinquencies of 1863	Total Due Dec 20, 1864	Remarks	Total Tax for 1864
	189		378
	301		602
	410		820
	79		158
	326		652
	1450		2900
	272		544
	54		108
	107		214
	223		446
	52		104
	211		422
	26		52
	108		216
	181		362
	672		1344
	44		88
	421		842
	494		988
	383		766
	199		398
	775		1550
	171		342
	55		110
	946		1892
	121		242
	130		260
	253		506
	363		726
	264		528
	28929		57858
	90		180
	60		120
	529		1058
	46		92
	630		1260
	1050		2100
	285		570
	40899		81798



## Record Duplicate of Taxes Assessed in Upper

Owner	Name	R	T	S	Lot	Description	Acres	Value
Lewlyn	Thomas							28
Lewis	Jordan							218
Lambert	Reuben							980
Lambert	A. F.							1 475
Lambert	William							431
Lambert	A. E.							200
Miller	George							283
Mook	George							244
Moore	Phoebe E.							198
Massey	Moses A.							102
Massey	Squire							117
Mathews	Eli							80
Mains	John							332
Myers	George							15
Morgan	Leonard							36
Mayhew	James							
May	David							27
Mayhew	John W.							2 125
McLain	James							395
McBride	William							66
McKnight	James							40
McLay	Dennis D.							150
Neal	Hanley							30
Harris	Hanley J.							82
Harris	David							130
Newton	Sarah W.							160
O. Bryan	Edward							225
Pierpoint	Frank.							317
Perdue	Stephen							95
Partlow	Henry							598
Parter	James							2 428
Pierce	James							191
Powell	Wm H.							905
Parker	Simon							124
Partlow	Samuel							115
Pancake	Andrew							261
Pierce	John							98
Pearce	Samuel							30
Parster	Benjamin							112
Pattiser	John							732

14 125

## Township Laurens County, Ohio for The year 1864

Assessments of 1863	Total Due Dec 20, 1864	Remarks	Total Tax for 1864
	30		60
	2 30		4 60
	10 34		20 68
	15 56		31 12
	4 55		9 10
	2 11		4 22
	2 46		4 92
	2 57		5 14
	2 09		4 18
	1 08		2 16
	1 23		2 46
	84		1 68
	3 50		7 00
	16		32
	38		76
	28		56
	22 42		44 84
	4 17		8 34
	70		1 40
	42		84
	1 58		3 16
	32		64
	87		1 74
	1 37		2 74
	1 69		3 38
	2 37		4 74
	3 34		6 68
	1 00		2 00
	6 31		12 62
	25 62		51 24
	2 02		4 04
	9 55		19 10
	1 31		2 62
	1 21		2 42
	2 75		5 50
	1 03		2 06
	32		64
	1 18		2 36
	7 72		15 44

149 02

298 04



Record Duplicate of Taxes Assessed in upper

Owner's Name	R	T	S	Lot	Description	Acres	Value
Payburn James						1	196
Reberty James							165
Roberts David							260
Roue Jonathan							249
Rust James							207
Ross Hugh							191
Roue Grey							132
Roue & Kelley							281
Rape John							70
Richer A. H.						1	750
Richardson William							176
Sparling G. W.							66
Sawmiller Louis							51
Smith George W.							684
Shuff Samuel							26
Sherman James							250
Sloan John							108
Summers John							225
Sparling Lettie							52
Smith Caswell						1	20
Strong Emily C.							291
Sloan Albert R.							99
Sites Gottlieb							68
Sparling Daniel A.							270
Switer John E.							120
Simpson David							30
Sutton Lewis							423
Seel John							396
Sloan Peter P.							172
Staley Dennis L.							122

Township, Lawrence County, Ohio, for the year 1864

Delinquencies of 1863	Total Due Dec. 20, 1864	Remarks	Total Tot for 1864
	12 61		25 22
	1 74		3 48
	2 74		5 48
	2 63		5 26
	2 18		4 36
	2 02		4 04
	1 39		2 78
	2 96		5 92
	74		1 48
	18 46		36 92
	1 86		3 72
	70		1 40
	54		1 08
	7 22		14 44
	27		54
	2 64		5 28
	1 14		2 28
	2 37		4 74
	55		1 10
	1 27		2 54
	3 07		6 14
	1 04		2 08
	72		1 44
	2 85		5 70
	1 27		2 54
	32		64
	4 46		8 92
	4 18		8 36
1 27	3 08		4 89
	1 29		2 58



## Record Duplicate of Taxes assessed in upper

Owners Names	R	T	S	Lot	Description	Acre	Value
Saith Charles							45
Turney Wesley							78
Thompson Johnson							299
Talbott Bazel D.							642
Veltis Jacob							151
Veazey -							509
Valentine Louis							452
Welch Thomas							1037
Wise Francis							524
Watson George							396
Warren Benjamin							210
Warren William							69
John							34
Waddle Wilson							190
Weigh John							466
Ward Daniel							378
Williams Evan							368
Yates James							34
Young Andrew							101

5983

8100 201

## Township, Laurence County, Ohio for the year 1864

Delinquencies of 1863	Total Due Dec 20, 1864	Remarks	Total Tax for 1864
	47		94
	82		164
315			630
677			1354
159			318
537			1074
477			954
1094			2188
553			1106
418			836
222			444
73			146
36			72
200			400
492			984
399			798
388			776
36			72
107			214

63 12

126 24



## Record Duplicate of Taxes Assessed in Upper

Owners Names	R	T	S	Lot	Description	Acres	Value
						14.252	154 613
							3 645
							100 201
							\$ 258 459

## Township Laurence County, Ohio for the year 1864

Delinquencies of 1863	Total Due Dec 20, 1864	Remarks	Total Tax for 1864
2 13	155 29	Page 193	308 45
1 77	196 56	" 194	391 35
3 68	196 10	" 195	388 52
89	246 27	" 196	491 65
78 74	470 57	" 197	862 40
21 10	474 83	" 198	928 56
	11 59	" 199	23 18
	19 16	" 100	38 32
	7 68	" 101	15 36
	349 12	" 102	698 24
	408 99	" 103	817 98
	149 02	" 104	298 04
1 27	88 31	" 105	175 35
	63 12	" 106	126 24
109 58	2,836 61		\$5,563 64



## Records Duplicate of Taxes Assessed in Windsor

Owners Names	R	T	S	Lot	Description	Acres	Value
Burham John	16	2	1		N.W. N.E.	4 4	264
Same	16	2	1		N.E. N.W.	4 5	352
Same	16	2	1		pt N.E. & pt S.E. N.W. N.W.	2	18
Clark Wm (Hrs)	16	2	1		E. 1/2. S.W.	8 8	396
Same	16	2	1		W. 1/2. S.E.	8 8	440
Davidson Joseph	16	2	1		N.W. pt. N.W. N.W.	4	9
Davidson James	16	2	1		S.E. S.E.	4 4	132
Smith Thomas	16	2	1		N.E. N.E.	4 4	119
Same	16	2	1		S. 1/2. N.E.	8 8	388
Same	16	2	1		S.E. N.W.	4 4	198
Sowards Isaac (Sr)	16	2	1		W. 1/2. S.W.	8 8	528
Sowards John P.	16	2	1		pt. N.W. N.W.	4 0	176
Same	16	2	1		S.W. N.W.	4 4	308
White Benjamin	16	2	1		N.E. S.E.	4 4	176
Burham Jesse S.	16	2	2		S.E. S.E.	4 3	176
Clark Noah	16	2	2		S.E. S.W.	4 3	242
Dillon William	16	2	2		W. 1/2. N.W.	8 6	428
Same	16	2	2		W. 1/2. S.W.	8 6	396
Same	16	2	2		N.E. S.W.	4 3	132
Same	16	2	2		N. 1/2. N.E.	8 5	462
Same	16	2	2		N. 1/2. S.W. N.E.	2 1	56
Same	16	2	2		S.W. S.E.	4 2	220
Hull Margaret	16	2	2		S.E. N.E.	4 2	220
Ott John	16	2	2		N. 1/2. S.E.	8 5	528
Tugg James	16	2	2		N.E. N.W.	4 3	242
Gimmerman Michael	16	2	2		S.E. N.W.	4 3	352
Same	16	2	2		S. 1/2. S.W. N.E.	2 1	66
Dillon Peter	16	2	3		N. 1/2. N.W.	8 4	440
Dillon William	16	2	3		N.E. S.E.	4 2	222
Same	16	2	3		S. 1/2. N.E.	8 4	440
Dillon John W.	16	2	3		S.E. S.E.	4 0	242
Dillon Seymour	16	2	3		N.W. S.E.	4 1	352
Foster Daniel	16	2	3		Spt. E. 1/2. S.W.	7 7	290
Goff James	16	2	3		S.W. S.W.	4 2	264
Jones George T.	16	2	3		N.W. S.W.	4 2	110
Kingra Henry	16	2	3		N.E. N.E.	4 2	352
King Alexander	16	2	3		N.W. N.E.	4 2	264
Mc Mahan Jesse	16	2	3		S.E. N.W.	4 2	394
Same	16	2	3		Npt. E. 1/2. S.W.	5	18
Pinkerman Elias	16	2	3		S.W. S.E.	4 2	185
Repton William	16	2	3		S.W. N.W.	4 2	264

2.057 10 861

## Township, Lawrence County, Ohio for the year 1864

Delinquencies of 1863	Total Due Dec 20, 1864	Remarks	Total Tot for 1864
2 31	3 97		5 63
3 07	5 29		7 51
16	27		38
	2 49		4 98
	2 77		5 54
08	14		20
	83		1 66
	75		1 50
	2 44		4 88
	1 25		2 50
	3 33		6 66
	1 11		2 22
	1 94		3 88
	1 11		2 22
	1 11		2 22
	1 52		3 04
	2 70		5 40
	2 49		4 98
	83		1 66
	2 91		5 82
	35		70
	1 39		2 78
	1 39		2 78
	3 33		6 66
	1 52		3 04
	2 22		4 44
	42		84
3 84	6 61		9 38
	1 40		2 80
	2 77		5 54
	1 52		3 04
	2 22		4 44
	1 83		3 66
2 31	3 97		5 63
	69		1 38
	2 22		4 44
	1 66		3 32
	2 48		4 96
	11		22
	1 17		2 34
	1 66		3 32

11 77 80 18

148 59



Records Duplicate of Taxes Assessed in Windsor

Owners	Names	Q	T	S	Lot	Description	Acres	Value
Dillon	breed	16	2	4		Ept. N. 1/2. N. E.	79	488
	Same	16	2	4		Ept. N. 1/2. N. W.	30	176
	Same	16	2	4		N. pt. S. 1/2. N. W.	21	54
Dillon	S. J.	16	2	4		8 pt. N. W. 1/4. Ept. S. W. 1/4. N. E.	70	250
	Same	16	2	4		N. 1/2. S. W.	80	398
Halderby	Abner	16	2	4		S. E. S. W.	41	264
Marman	Henry	16	2	4		N. E. S. W.	40	132
	Same	16	2	4		N. W. S. E.	40	220
McMahon	McLajah	16	2	4		N. E. N. E.	41	220
Smith	John S. W.	16	2	4		N. pt. N. 1/2. N. W.	50	352
Strete	Mary	16	2	4		S. 1/2. S. E.	81	264
	Same	16	2	4		N. E. S. E.	40	110
Tharnton	John H.	16	2	4		S. E. N. E.	41	220
Betts	Thomas	16	2	5		S. W. S. W.	41	308
Fardick	Samuel	16	2	5		S. W. N. W.	41	88
	Same	16	2	5		N. 1/2. S. W.	82	194
	Same	16	2	5		S. E. S. W.	41	93
Johnson	Eber	16	2	5		N. 1/2. N. E.	82	308
	Same	16	2	5		S. E. N. E.	41	88
Johnson	Ezra	16	2	5		E. 1/2. N. W.	82	440
	Same	16	2	5		N. W. N. W.	41	88
McCommel	Harrison	16	2	5		N. E. N. E.	41	145
Tharnton	Alex. M.	16	2	5		S. E. 1/4.	164	704
Fardick	Samuel	16	2	6		E. 1/2. N. W.	147	352
	Same	16	2	6		E. 1/2. S. W.	150	286
	Same	16	2	6		S. W. S. E.	42	100
	Same	16	2	6		N. 1/2. N. E.	82	194
	Same	16	2	6		N. W. N. W.	73	176
McComas	Gael B.	16	2	6		S. W. S. W.	75	572
	Same	16	2	6		S. E. pt. S. W. N. W.	3	18
Mann	Kindley	16	2	6		E. 1/2. S. E.	81	264
	Same	16	2	6		S. E. N. E.	40	176
Stephens	Wm D.	16	2	6		N. W. S. E.	41	198
	Same	16	2	6		S. W. N. E.	41	110
Stumbo	William	16	2	6		S. W. N. W.	67	502
	Same	16	2	6		Ept. N. W. S. W.	41	361
Wilson	Quincy	16	2	6		N. pt. S. W. S. W.		
	Same	16	2	6		S. W. pt. S. W.	38	325
								2.231 9 238

Township, Lawrence County, Ohio for the year 1864

Delinquencies of 1863	Total Due Dec 20, 1864	Remarks	Total Tax for 1864
	3 07		6 14
	1 11		2 22
	34		68
2 18	3 76		5 34
3 48	5 99		8 50
	1 66		3 32
	83		1 66
	1 39		2 78
	1 39		2 78
	2 22		4 44
	1 66		3 32
	69		1 38
	1 39		2 78
	1 94		3 88
	55		1 10
	1 22		2 44
	58		1 16
	1 94		3 88
	55		1 10
	2 77		5 54
	55		1 10
	91		1 82
	4 43		8 86
	2 22		4 44
	1 80		3 60
	63		1 26
	1 22		2 44
	1 11		2 22
	3 60		7 20
	11		2 2
	1 66		5 32
	1 11		2 22
	1 25		2 50
	69		1 38
	3 16		6 32
	2 27		4 54
2 84	4 89		6 94
8 50	66 66		124 82



## Records Duplicate of Taxes Assessed in Windsor

Owners	Names	R	T	S	Lot	Description	Acre	Value
Betts	Thomas	16	2	7		N.E. N.E.	41	176
Blaney	William	16	2	7		S.W. S.W.	73	264
Blackburn	William	16	2	7		E.pt S.E. N.W.	37	176
Davison	Reuben	16	2	7		N.pt. S.E. N.W.	37	176
Earles	Jeremiah	16	2	7		S.W.pt. S.E. S.W.	37	326
Fasdiest	Samuel	16	2	7		N $\frac{1}{2}$ . N.E.	82	176
	Same	16	2	7		S.E. N.E.	41	110
Leet	Ralph	16	2	7		N.W. cor E $\frac{1}{2}$ S.E.	82	176
Murnickan	John	16	2	7		N.E. S.W.	74	528
Nixon	David	16	2	7		N $\frac{1}{2}$ . S.E.	82	176
Shattuck	Simcon (Mrs)	16	2	7		N $\frac{1}{2}$ . N.W.	141	1232
	Same	16	2	7		N.W. S.W.	73	528
Smith	Joseph E.	16	2	7		N.E. N.W.	74	440
Wilson	Allen	16	2	7		E.pt. S.E. S.W.	37	308
Betts	Thomas	16	2	8		N.pt. N.W. N.W.	25	141
Belamy	John D.	16	2	8		S.E. N.W.	40	142
	Same	16	2	8		N.E. N.W.	41	97
Earles	William	16	2	8		S.pt. N $\frac{1}{2}$ S.W.	79	450
	Same	16	2	8		N.pt. E $\frac{1}{2}$ S.W.	42	110
Gassel	Mathias (Jr)	16	2	8		N.E. S.E.	40	132
Halderby	Rebecca	16	2	8		S.E. S.E.	40	110
Johnson	Bayell	16	2	8		N $\frac{1}{2}$ . S.E.	80	440
	Same	16	2	8		E.pt. S.W.	38	198
	Same	16	2	8		S.pt. N $\frac{1}{2}$ N.E.	60	330
Johnson	John W. (Mrs)	16	2	8		S.E. N.E.	40	132
James	Michael D.	16	2	8		S.pt N $\frac{1}{2}$ N.W. + N.pt N $\frac{1}{2}$ S.W.	56	374
Thornton	Elijah	16	2	8		N.E. N.E.	40	88
	Same	16	2	8		N $\frac{1}{2}$ . N.W. N.E.	20	154

1552

7 690

425

## Township. Lawrence County, Ohio for The year 1864

Delinquencies of 1863	Total Due Dec 20, 1864	Remarks	Total For 1864
	1 11		2 22
	1 66		3 32
	1 11		2 22
1 54	2 65		3 76
2 85	4 90		6 95
	1 11		2 22
	69		1 38
	1 11		2 22
	3 33		6 66
	1 11		2 22
	7 76		15 52
	3 33		6 66
	2 77		5 54
	1 94		3 88
	89		1 78
	89		1 78
	61		1 22
	2 84		5 68
	69		1 38
1 15	1 98		2 81
	69		1 38
	2 77		5 54
	1 25		2 50
	2 08		4 16
1 15	1 98		2 81
	2 36		4 71
	55		1 10
	97		1 94

6 69

55 13

103 57



## Record Duplicate of Taxes Assessed in Windsor

Owners	Names	R	T	S	Lot	Description	Acres	Value
Bellamy	Elizabeth	16	2	9		S 1/2 S. W. N. W.	21	88
Capper	Ellen	16	2	9		N. W. N. E.	40	220
Dunfee	Thomas	16	2	9		S 1/2 S. W. S. E.	20	176
Gasset	Mathias, Jr.	16	2	9		N. W. S. W.	40	330
Holiday	A. P.	16	2	9		W. E. 1/2 N. W.	41	264
	Same	16	2	9		N 1/2 S. W. N. W.	20	88
Halderby	William	16	2	9		N 1/2 N. E. N. W.	21	220
Hastings	John	16	2	9		N. W. S. E.	40	220
Langdon	Isaac J.	16	2	9		Ept. Spt. E 1/2 N. W.	9	132
	Same	16	2	9		N. W. Cor. S. W. N. E.	1	66
	Same	16	2	9		S. W. Cor. S. W. N. E.	5	22
Mannum	John	16	2	9		S. E. S. E.	40	264
	Same	16	2	9		Npt. S. W. S. E.	20	132
Perkins	Sarah	16	2	9		N. E. N. E.	40	176
Perkins	A. J.	16	2	9		N. E. S. E.	40	132
Perkins	William	16	2	9		pt S 1/2 N. E.	75	484
Thompson	Robert	16	2	9		N. W. N. W.	40	88
Thompson	Greenville	16	2	9		E. 1/2 S. W.	82	352
	Same	16	2	9		Wpt. Spt. E 1/2 N. W.	11	132
Sasrett	Mathias, Sr.	16	2	9		S. W. S. W.	40	220
Willon	Grayer	16	2	10		S. E. N. E.	40	242
Goff	James	16	2	10		N. 1/2 N. W.	80	264
Lemley	Samuel	16	2	10		E 1/2 N. W.	80	308
	Same	16	2	10		E. 1/2 S. E.	80	352
	Same	16	2	10		N. W. S. E.	40	220
	Same	16	2	10		S. W. N. E.	40	154
Perkins	A. J.	16	2	10		N. W. S. W.	40	132
Pinkerman	Elias	16	2	10		N. W. N. E.	40	176
Simpson	W. A.	16	2	10		N. E. N. E.	40	176
Roberts	Pleasant	16	2	10		S. W. S. W.	40	220
Tullum	Jacob	16	2	10		S. W. S. E.	40	132
	Same	16	2	10		E 1/2 S. W.	80	352

7,126

6 534

## Township Laurens County Ohio for The year 1864

Delinquencies of 1863	Total Due Dec 20, 1864	Remarks	Total Tax for 1864
			5 5
	1	39	1 10
	1	11	2 78
2 88	4	96	2 22
	1	66	7 04
		5 5	3 32
	1	39	1 10
	1	39	2 78
		83	2 78
		42	1 66
		14	84
	1	66	28
		83	3 32
	1	11	1 66
		83	2 22
	3	05	1 66
77	1	32	6 10
	2	22	1 87
		83	4 44
	1	39	1 66
	1	52	2 78
2 31	3	97	3 04
2 69	4	63	5 63
3 07	5	29	6 57
1 92	3	31	7 51
1 34	2	31	4 70
		83	3 28
	1	11	1 66
	1	11	2 22
		83	2 22
	1	39	2 78
		83	2 78
	2	22	1 66
			4 44

14 98

56 16

97 34



## Record Duplicate of Taxes Assessed in Windsor

Owners Names	R	T	S	Lot	Description	Acres	Value
Burcham James P.	16	2	11		N.W. N.E.	40	242
Same	16	2	11		N.E. N.W.	40	217
Burcham Nathaniel	16	2	11		S.E. N.E.	40	176
Same	16	2	11		Wpt. N.E. S.E.	30	198
Same	16	2	11		S. Cr. N.E. N.E.	34	10
Burcham John	16	2	11		E. pt. S.E. S.E.	28	132
Same	16	2	11		S. pt. N.E. S.E.	10	68
Same	16	2	11		N.E. Cr. S. N.E.	4	14
Dennison Elias	16	2	11		S. W. N.E.	40	242
Same	16	2	11		N.W. S.E.	40	440
Same	16	2	11		S.E. N.W.	40	198
Dillon Grayer	16	2	11		S. W. N.W.	40	88
Jones James	16	2	11		S. 1/2. S. W.	80	616
Same	16	2	11		pt. S. W. S.E.	36	242
Same	16	2	11		N. W. pt. S.E. S.E.	22	100
Mannon Anthony	16	2	11		N. 1/2. S. W.	82	352
Sowards Isaac	16	2	11		N. W. N. W.	40	352
Sowards Isaac J.	16	2	11		pt. N.E. N.E.	39	228
Burcham William F.	16	2	12		S.E. S.E.	40	176
Same	16	2	12		E. pt. N. W. S.E.	5	44
Burcham John F.	16	2	12		N. W. N. W.	40	264
Burcham Nathaniel	16	2	12		S. W. N. W.	40	308
Burcham John	16	2	12		Wpt. S. W. S. W.	20	44
Clark William H.	16	2	12		N.E. N. W.	40	264
Dillon Henry	16	2	12		E. 1/2. N.E.	80	308
Same	16	2	12		E. pt. S. W. S.E.	7	25
Same	16	2	12		N.E. S. W.	40	211
Same	16	2	12		N. 1/2. N.E.	80	440
Dillon Vincent	16	2	12		N.E. S.E.	40	141
Same	16	2	12		Wpt. N. W. S.E.	35	185
Same	16	2	12		Wpt. S. W. S.E.	33	116
Same	16	2	12		S.E. S. W.	40	212
Same	16	2	12		E. pt. S. W. S. W.	20	106
Same	16	2	12		N. W. S. W.	40	222
Same	16	2	12		S.E. N. W.	40	222

1,292

7 203

## Township, Lawrence County, Ohio for The year 1864

Delinquencies of 1863	Total Due Dec 20, 1864	Remarks	Total Tax for 1864
	1 52		3 04
	1 37		2 74
	1 11		2 22
	1 25		2 50
	0 6		1 2
1 35	2 18		3 01
59	1 02		1 45
12	2 1		3 0
	1 52		3 04
	2 77		5 54
	1 25		2 50
	55		1 10
	3 88		7 76
	1 52		3 04
	63		1 26
	2 22		4 44
3 07	5 29		7 51
	2 44		2 88
	1 11		2 22
	2 8		5 6
	1 66		3 32
	1 94		3 88
39	67		9 5
	1 66		3 32
	1 94		3 88
	1 6		3 2
	1 33		2 66
	2 77		5 54
	89		1 78
	1 17		2 34
	73		1 46
	1 34		2 68
	67		1 34
	1 40		2 80
	1 40		2 80

5 52

50 91

96 30



## Records Duplicate of Taxes Assessed in Kinders

Owners	Names	R	T	S	Lot	Description	Acres	Value
Brown	William	16	2	13		N.E.pt. N.E. 1/4	75	616
Burham	Wm F.	16	2	13		N.pt. N.E. 1/4	62	484
	Same	16	2	13		E.pt. N.E. N.W.	35	124
Burham	John	16	2	13		W.pt. N.W. N.W.	10	27
Griffith	Andrew	16	2	13		E. 1/2. S. W.	80	669
Griffith	J. L.	16	2	13		S. W. S. W.	40	88
James	B. D.	16	2	13		S.E. S.E.	40	308
Lewis	Richard B.	16	2	13		S.W.pt. N.E. 1/4	20	168
	Same	16	2	13		S.E.pt. N.W. 1/4	11	52
	Same	16	2	13		pt. S.W. N.E. S of creek	5	44
	Same	16	2	13		N. 1/2. S.E.	80	440
Lewis	Samuel D.	16	2	13		S.W. S.E.	40	308
Reed	John	16	2	13		E.pt. N.W. N.W.	30	176
	Same	16	2	13		W.pt. N. 1/2. N.W.	37	150
	Same	16	2	13		N.E.pt. S.W. N.E.	30	176
Wolf	George F.	16	2	13		N.W. S.W.	40	152
	Same	16	2	13		S.W.pt. S.W. N.W.	8	36
Burham	John	16	2	14		N.E. N.E.	40	352
	Same	16	2	14		N.pt. S.E. N.E.	12	44
Fuller	David	16	2	14		S.pt. S.W. S.W.	20	88
Griffith	J. L.	16	2	14		S.E. S.E.	40	242
Jones	James	16	2	14		N. 1/2. N.E. less 1/2 ac	78 1/2	690
Mannon	James	16	2	14		N.W. 1/4	160	1056
Martin	Marion	16	2	14		S.E.pt. S.W. S.E.	7 1/2	40
Wolf	George F.	16	2	14		N.pt. S.W. S.W.	19	80
	Same	16	2	14		S.E. S.W.	40	176
	Same	16	2	14		N.W.pt. S.W. S.E. & N.W. S.E.	70	664
	Same	16	2	14		N.E. S.E.	40	220
	Same	16	2	14		pt. S.E. N.E.	28	88
	Same	16	2	14		N. 1/2. S.W.	80	340
Walls	Ransom	16	2	14		S.W. Cor. S.W. S.W.	1	9
Gimmerman	Abraham	16	2	14		S.pt. N. 1/2. N.E.	1 1/2	14

1,280

8121

## Township. Lawrence County Ohio for the year 1864

Delinquencies of 1863	Total Due Dec 20. 1864	Remarks	Total Tax for 1864
5 38	9 26		13 14
	3 05		6 10
	78		1 56
24	41		58
	4 21		8 42
	55		1 10
2 79	4 73		6 67
	1 06		2 12
	33		66
	28		56
	2 77		5 54
	1 94		3 88
	1 11		2 22
	95		1 90
	1 11		2 22
	96		1 92
	23		46
2 07	4 29		6 51
38	66		94
	55		1 10
	1 52		3 04
	4 35		8 70
	6 66		13 32
	25		50
	50		1 00
	1 11		2 22
	4 18		8 36
	1 39		2 78
	55		1 10
	2 14		4 28
	06		12
	09		18

10 86

62 03

113

20



## Records Duplicate of Taxes Assessed in Windsor

Owner's Name	R	T	S	Lot	Description	acres	Value
Davidson James	16	2	15		N.E. S.W.	40	141
Enochs Henry	16	2	15		S. 1/2. N.W.	80	440
Same	16	2	15		N.W. N.W.	40	264
Same	16	2	15		S.W. N.E.	40	440
Fuller James	16	2	15		S.W. S.E.	40	220
Hays Baley	16	2	15		S.E. S.W.	40	132
Love James	16	2	15		N. 1/2. S.W.	80	264
Mannon James	16	2	15		N. 1/2. N.E.	80	440
Same	16	2	15		N.E. N.W.	40	176
Same	16	2	15		N.E. cor. S.E. N.E.	2	8
Shackley Abner (Hrs)	16	2	15		N.W. S.E.	40	176
Walls Ranson	16	2	15		E. 1/2. S.E.	80	352
Same	16	2	15		S.E. N.E. plus 2 a.	38	133
Bowman A. J.	16	2	16		E. 1/2. N.E. S.E.	20	132
Clark Melissa	16	2	16		N. 1/2. N.W.	80	352
Dunfee Thomas	16	2	16		N. 1/2. N.E.	80	440
Same	16	2	16		N.E. N.W.	40	154
Walde Nathaniel	16	2	16		N.E. S.W.	40	132
Helperston Henry	16	2	16		N.W. S.W.	40	264
Same	16	2	16		S.E. N.W.	40	198
Same	16	2	16		S. 1/2. S. 1/2. N.E.	40	264
Same	16	2	16		N. 1/2. N.E. S.E.	20	132
Hays Enoch	16	2	16		S.E. S.W.	40	352
Same	16	2	16		S.W. S.E.	40	220
Hay Rachel	16	2	16		N. 1/2. S. 1/2. N.E.	40	220
Rouse David	16	2	16		S.E. S.E.	40	352
Spears Peter	16	2	16		N. 1/2. S.W.	80	264
Clark John	16	2	17		S.W. S.W.	40	220
Same	16	2	17		S.W. pt. N.W. S.W.	6	30
Clark Anthony	16	2	17		S.E. S.E.	40	176
Charles William	16	2	17		N. 1/2. N.W.	80	880
Same	16	2	17		N.W. N.E.	40	88
Same	16	2	17		N.E. pt. S. 1/2. N.W.	15	176
Ellsworth L. W.	16	2	17		E. 1/2. N.E.	80	528
Same	16	2	17		N.E. pt. S.W. N.E.	20	88
Faulkner John	16	2	17		N. 1/2. S.E.	80	616
Same	16	2	17		S.W. pt. S.W. N.E.	20	132
Faulkner Paul	16	2	17		S.W. S.E.	40	220
Faulkner Winchester	16	2	17		S.E. S.W.	40	220
Hallenback Larson	16	2	17		S.W. pt. S. 1/2. N.W.	65	704
Same	16	2	17		N.W. pt. N.W. S.W.	34	190
Same	16	2	17		N.E. S.W.	40	132
							1920 11 062

## Township Laurence County Ohio for the year 1864

Delinquencies of 1863	Total Due Dec 20, 1864	Remarks	Total Tax for 1864
	89		178
	277		554
	166		332
	277		554
192	331		470
231	314		397
	166		332
	277		554
	111		222
	05		10
	111		222
	222		444
	84		168
135	218		301
	222		444
	277		554
	97		194
135	218		301
	166		332
	125		250
	166		332
	83		166
	222		444
	139		278
	139		278
	222		444
	166		332
	139		278
	19		38
	111		222
	554		1108
	55		110
	111		222
	333		666
	55		110
	388		776
	83		166
	139		278
	139		278
	444		888
	120		240
	83		166
693	7663		14633



## Record Duplicate of Taxes Assessed in Windsor

Owner's Name	R	T	S	Lot	Description	Acres	Value
Brammer Edmond	16	2	18		N.E. pt. E. 1/2. S.E.	60	704
Same	16	2	18		S.E. N.E.	40	198
Same	16	2	18		Ept. N. 1/2. N.E.	70	220
Brammer C. & Co.	16	2	18		in Ept. E 1/2. N. N. midy	5	1 584
Charles Jeremiah	16	2	18		in S. N. pt. N. 1/2. N.E.	7	31
Same	16	2	18		pt. Near mill	1	66
Charles Samuel	16	2	18		N.E. Car. N. N. S. N.	1/2	150
Griffith John	16	2	18		mid. pt. S. N. 1/4.	50	528
Same	16	2	18		mid. pt. S. pt. S. N. 1/4	6	29
Same	16	2	18		S. pt. N. pt. S. N. 1/4	25	110
Jones A. J.	16	2	18		N. pt. mid. S. pt.	41	246
Mabley Thomas J.	16	2	18		N. pt. N. N. 1/2	158	880
Oak Ridge Ice Co.	16	2	18		N.E. N.E.	40	88
Simmons C. N.	16	2	18		S. pt. mid. S. pt.	99	634
Vaughn Abram	16	2	18		S. N. pt. S. N. 1/4	188 1/2	1 734
Wilson Allen	16	2	18		E. pt. E 1/2. N. N.	65	743
Same	16	2	18		S. N. pt. N. 1/2. N.E.	3	14
Same	16	2	18		N. pt. E 1/2. N. N.	69	572
Basham <sup>sen</sup> Hartman	16	2	19		pt. E 1/2. N. N. of creek	115	700
Charles Martin S.	16	2	19		N. N. pt. S. N. N. N.	30	72
Charles Benmitt	16	2	19		E. pt. S.E. S. N.	32	176
Charles Daniel	16	2	19		N. pt. S. N. S. N.	40	176
Same	16	2	19		N. pt. S.E. S. N.	40	212
Charles Martin S.	16	2	19		S.E. pt. S. N. N. N.	41	104
Martin Elisha	16	2	19		S. N. pt. N.E. S. N.	63	396
Pratt Joshua	16	2	19		N. N. S. N.	78	176
Same	16	2	19		S. pt. S. N. S. N.	32	88
Russell Sam	16	2	19		E. pt. S.E. 1/4	35	616
Simmons C. N.	16	2	19		N. pt. S.E. 1/4	125	1 320
Same	16	2	19		N.E. 1/4	160	1 980
Same	16	2	19		pt. E 1/2. N. N. of creek	30	180
Same	16	2	19		N.E. Car. E 1/2. S. N.	7	88
Vaughn Abram	16	2	19		N. N. N. N.	74	616
Harris John	16	2	20		S.E. N. N.	40	176
Hessen Samuel	16	2	20		S.E. S.E.	40	132
Judd Ezra	16	2	20		S. N. S.E.	40	154
Hearns Archibald	16	2	20		N. N. S.E.	40	132
Hearns Aaron	16	2	20		N.E. S.E.	40	141
Meredith Joseph	16	2	20		S.E. N.E.	40	176
Oak Ridge Ice Co.	16	2	20		E 1/2. S. N.	80	176
Russell Samuel	16	2	20		N. 1/2. S. N.	80	352
Russell Francis	16	2	20		N.E. N. N.	40	220
Same	16	2	20		N. 1/2. N.E.	80	198
Simmons C. N.	16	2	20		N. 1/2. N. N.	80	528
Fountain Fountain	16	2	20		N.E. N.E.	40	110

2.470 17 926

## Township, Lawrence County, Ohio for the year 1864

Delinquencies of 1863	Total Due Dec 20, 1864	Remarks	Total Tot for 1864
	444		888
	125		250
	139		278
	998		1996
	20		40
	42		84
	95		190
	333		666
	18		36
	69		138
	155		310
	554		1108
	55		110
	399		798
	1093		2186
	468		936
	09		18
	360		720
	441		882
	45		90
	111		222
	111		222
	134		268
	66		132
	249		498
	111		222
	55		110
	388		776
	832		1664
	1247		2494
	113		226
	55		110
	388		776
	111		222
	83		166
	97		194
	83		166
	89		178
	111		222
	111		222
	222		444
	139		278
	125		250
	333		666
	69		138

112 96

225 92



## Record Duplicate of Taxes Assessed in Windsor

Owners Names	R	F	S	Lot	Description	Acre	Value
Clary Turner	16	2	21		N.E. Cor. N.E. N.W.	2	88
Clark William	16	2	21		S.E. pt. S. 1/2. N.E.	61	168
Dunfee George	16	2	21		N.W. S.W.	40	88
George John S.	16	2	21		N.W. pt. S. 1/2. N.E. S.W. 1/4	14	38
Hessen Samuel	16	2	21		S.W. S.W.	40	352
Mounts Stephen	16	2	21		N. 1/2. N.E.	80	440
Meredick Thomas	16	2	21		E. 1/2. N.W. less 2 a.	78	528
Meredick Elijah	16	2	21		N.E. S.W.	40	166
Same	16	2	21		N.W. S.E.	40	165
Same	16	2	21		S.W. Cor. N.W. pt. S. 1/2. N.E.	5	14
Mann Alexander	16	2	21		S.E. S.W.	40	176
Roue Edward	16	2	21		S. 1/2. S.E.	80	440
Rodgers Jane	16	2	21		N. 1/2. N.W.	80	380
Simmons Robert	16	2	21		N.E. S.E.	40	88
Crewett John	16	2	22		E. 1/2. N.W.	80	528
Same	16	2	22		N. 1/2. N.E. less 3 a.	77	352
Fuller David	16	2	22		N.E. N.E.	40	264
Fuller William	16	2	22		S.E. N.E.	40	220
Hannon David	16	2	22		S.E. Cor. S.E. S.W.	1	88
Griffith J. L.	16	2	22		N.W. N.W.	40	110
Mann Robert	16	2	22		E. 1/2. S.E.	80	264
Same	16	2	22		S.E. S.W. less 1 a.	39	264
Mann Alex (Hrs)	16	2	22		N. 1/2. S.E.	80	176
Same	16	2	22		N.E. S.W.	40	132
Mobley William	16	2	22		S.W. S.W.	40	176
Marshall Eliza H.	16	2	22		S.W. N.W.	40	198
Simmons Robert	16	2	22		N.W. S.W.	40	110
Walls Ransom	16	2	22		N.E. Cor. N.W.	3	22
Foster Thomas	16	2	23		N.E. N.E.	40	176
Same	16	2	23		N.E. S.E.	40	176
Fuller William	16	2	23		N.W. S.W.	40	88
Fuller David	16	2	23		N.W. N.W.	40	308
Griffith William E.	16	2	23		S. 1/2. N.W.	80	880
Same	16	2	23		N.E. N.W.	40	352
Same	16	2	23		S.W. N.E.	40	88
Griffith J. L.	16	2	23		N.E. pt. N.W. N.E.	20	176
Lafon Backus K.	16	2	23		S.W. S.W.	40	308
Pinkerman Charles Jr.	16	2	23		S.E. S.E.	40	308
Pinkerman Jane	16	2	23		N. 1/2. S.E.	80	440
Pinkerman John (Hrs)	16	2	23		E. 1/2. S.W.	80	396
Reed David	16	2	23		S.W. pt. N.W. N.E.	20	132
Same	16	2	23		N.E. N.E.	40	264

1,920 10 127

## Township, Lawrence County, Ohio, for the Year 1864

Delinquencies of 1863	Total Due Dec 20, 1864	Remarks	Total Tax for 1864
	55		110
	106		212
	55		110
	24		48
	222		444
3 84	661		938
	333		666
	105		210
	104		208
	09		18
	111		222
	277		554
	239		478
	55		110
	333		666
	222		444
	166		332
	139		278
	55		110
	69		138
	166		332
	166		332
	111		222
	83		166
1 55	266		377
	125		250
	69		138
	14		28
	111		222
	111		222
	55		110
	194		388
	554		1108
	222		444
	55		110
	111		222
	194		388
2 69	463		657
3 84	661		938
3 45	594		843
	83		166
	166		332

15 37 79 14

142 91



## Record Duplicate of Taxes Assessed in Windsor

Owners Names	R	T	S	Lot	Description	Acre	Value
Lewis Samuel D.	16	2	24		N.W. N.E.	40	132
Pinkerman William	16	2	24		E. 1/2. N.E.	80	352
Same	16	2	24		E. 1/2. S.E.	80	440
Pinkerman Chas. (Sr.)	16	2	24		N. 1/2. S.E.	80	352
Same	16	2	24		Spt. S.W.	86	616
Pinkerman Alex.	16	2	24		N. pt. S.W.	76	669
Same	16	2	24		N.E. N.W.	40	176
Same	16	2	24		S.E. N.W.	40	176
Same	16	2	24		S.W. cor. N.E. N.W.	2 1/2	9
Pinkerman Amanda	16	2	24		N.W. N.W.	40	176
Sowards Griffin (Gr.)	16	2	24		pt. N.E. N.W.	38	264
Same	16	2	24		S.W. N.E.	40	132
Breiden Henry	16	2	25		N.W. N.E.	41	110
Faubash George	16	2	25		S.W. N.E.	42	110
Same	16	2	25		N.W. S.E.	42	198
Same	16	2	25		N. pt. N.E. S.W.	21	44
Graham Aaron	16	2	25		S.E. S.E.	40	176
Jones William	16	2	25		S.W. S.E.	41	88
Lemley Slater	16	2	25		S.E. S.W.	42	198
Same	16	2	25		Spt. N.E. S.W.	21	44
Lemley Nancy	16	2	25		N.E. N.E.	41	132
Pinkerman Chas. Jr.	16	2	25		S.E. N.E.	40	132
Same	16	2	25		N.E. S.E.	40	132
Same	16	2	25		E. 1/2. N.W.	82	176
Wakefield B. A.	16	2	25		N. 1/2. N.W.	82	704
Same	16	2	25		N. pt. N.W. S.W.	26	229
Wakefield E. W.	16	2	25		S.W. S.W.	41	132
Same	16	2	25		Spt. N.W. S.W.	14	44
Pinkerman Jane	16	2	26		N. pt. N.W. N.E.	20	44
Wakefield B. A.	16	2	26		E. 1/2. N.E.	82	880
Same	16	2	26		Spt. N.W. N.E.	20	44
Same	16	2	26		S.W. N.E.	41	220
Same	16	2	26		N. pt. N. 1/2. S.E.	50	264
Wakefield E. W.	16	2	26		Spt. N. 1/2. S.E.	29	256
Same	16	2	26		S. 1/2. S.E.	81	2 464
Same	16	2	26		N. 1/2. N.W.	81	220
Wakefield A. J.	16	2	26		S. 1/2. N.W.	81	308
Wilgus Charles	16	2	26		S.W. 1/4.	165	1 452

1,948 12 295

## Township, Lawrence County Ohio, for the year 1864

Delinquencies of 1863	Total Due Dec 20, 1864	Remarks	Total Tax for 1864
	83		1 66
3 07	5 29		7 51
3 84	6 61		9 38
3 07	5 29		7 51
5 38	9 26		13 14
	4 21		8 42
	1 11		2 22
	1 11		2 22
	06		12
	1 11		2 22
2 31	3 97		5 63
1 15	1 98		2 81
	69		1 38
	69		1 38
	1 25		2 50
	28		56
	1 11		2 22
	55		1 10
1 73	2 98		4 23
38	66		94
	83		1 66
1 15	1 98		2 81
1 15	1 98		2 81
	1 11		2 22
	4 44		8 88
	1 44		2 88
	83		1 66
	28		56
38	66		94
	5 54		11 08
	28		56
	1 39		2 78
	1 66		3 32
	1 61		3 22
	15 53		31 06
	1 39		2 78
	1 94		3 88
	9 15		18 30

23 61 101 08

178 55



## Record Duplicate of Town Assessment Windsor

Owners Names	R	T	S	Lot	Description	Acre	Value
Dumfee John	16	2	27		S.E. S.E.	42	198
Same	16	2	27		N. 1/2. S.E.	83	352
Same	16	2	27		S.E. S.W.	42	220
Davidson James	16	2	27		S.W. N.E.	41	88
Hunt Giffen	16	2	27		E. pt. N. 1/2 S.W.	46	229
Same	16	2	27		S.W. N.W.	42	154
Same	16	2	27		S. 1/2 S.E. N.W.	20	88
Hunt Andrew	16	2	27		N. pt. N. 1/2 S.W.	79	176
Harmon David	16	2	27		N.E. N.W.	40	264
Same	16	2	27		N. 1/2 S.E. N.W.	20	44
Mobley William	16	2	27		N.W. N.W.	42	176
Thomas Robert	16	2	27		N.W. N.E.	41	264
Wakefield E. W.	16	2	27		N.E. pt. E. 1/2 N.E.	70	290
Wilgus Charles	16	2	27		N.E. S.E.	41	264
Same	16	2	27		S.W. pt. S.E. N.E.	12	62
Brammer J. L.	16	2	28		S. pt. S.W. S.W.	33	308
Clary Turner	16	2	28		E. 1/2 S.W.	80	264
Hayes Jacob	16	2	28		N.W. S.W.	41	286
Same	16	2	28		S. pt. S.W. S.W.	8	71
Hessen Samuel	16	2	28		N.W. S.W.	41	176
Howard Silas	16	2	28		S.E. 1/4.	160	528
Handley Logan	16	2	28		N.E. N.E.	41	198
Rucker Mardelei	16	2	28		N.W. N.E.	41	176
Same	16	2	28		N.E. N.W.	41	132
Sanford E. W.	16	2	28		S.E. N.E.	41	110
Weder Valentine	16	2	28		S.W. N.E.	41	88
Same	16	2	28		S.W. N.W.	41	88
Walton Thomas	16	2	28		S.W. N.W.	40	88
Brammer John L.	16	2	29		S.E. S.E.	41	132
Earles Joel S.	16	2	29		N. 1/2 S.W.	87	572
Same	16	2	29		S.W. N.E.	40	88
Hayes Jacob	16	2	29		N.E. S.E.	41	154
Same	16	2	29		S.E. N.E.	41	154
Hesson Samuel	16	2	29		N.E. N.E.	41	264
Handley Logan	16	2	29		N.W. N.E.	41	88
Marrison Andrew	16	2	29		N.W. 1/4.	160	1408
Oak Ridge F. C. Co.	16	2	29		E. 1/2 S.W.	82	176
Procter Jacob	16	2	29		N. 1/2 S.E.	82	264

1,966 8 682

## Township Laurence County Ohio for the year 1864

Delinquencies of 1863	Total Due Dec 20, 1864	Remarks	Total Tax for 1864
	1 25		2 50
	2 22		4 44
	1 39		2 78
	5 5		1 10
	1 44		2 88
	97		1 94
	5 5		1 10
	1 11		2 22
	1 66		3 32
	28		56
	1 11		2 22
	1 66		3 32
	1 83		3 66
	1 66		3 32
	39		78
	1 94		3 88
	1 66		3 32
	1 80		3 60
	4 5		90
	1 11		2 22
4 51	7 84		11 17
	1 25		2 50
	1 11		2 22
	83		1 66
	69		1 38
	5 5		1 10
	5 5		1 10
	5 5		1 10
	83		1 66
	3 60		7 20
	5 5		1 10
	97		1 94
	97		1 94
	1 66		3 32
	5 5		1 10
	8 87		17 74
	1 11		2 22
	1 66		3 32

4 51 59 17 113 83



## Record Duplicate of Taxes Assessed in Windsor

Owners	Names	R	T	S	Lot	Description	Acres	Value
Charles	Bennett	16	2	30		N.E. pt. N.E. N.W.	10	3 52
Charles	Jael S.	16	2	30		N.E. pt. S.E. 1/4	72	6 34
Marrison	Andrew	16	2	30		S.E. pt. N.E. 1/4	40	7 04
Pratt	Jashua	16	2	30		S.W. N.E.	30	3 52
	Same	16	2	30		N.W. S.E.	22	1 94
	Same	16	2	30		E. pt. N.W.	120	7 04
	Same	16	2	30		N.E. pt. S.W.	25	2 20
	Same	16	2	30		N. pt. N.E. N.W.	3	27
Pratt	James	16	2	30		S.W. S.E.	79	3 52
Pemberton	Elijah	16	2	30		S. pt. N. 1/2 S.W.	72	6 38
Pemberton	John	16	2	30		N. pt. N. 1/2 S.W.	73	6 38
	Same	16	2	30		pt. S.W. N.W.	57	4 05
	Same	16	2	30		S.W. Cor. N.E. S.W.	3	27
	Same	16	2	30		S.E. pt. N.W. N.W.	5	44
Paul	Kimrod	16	2	30		S.E. S.W.	78	8 80
Russell	Francis	16	2	30		S.E. Cor. S.E.	4	65
Russell	Samuel	16	2	30		N.E. pt. N.E.	95	1 672
	Same	16	2	30		N. pt. N.E. N.E.	3	40
Simmons	C. W.	16	2	30		N.W. Cor. N.E.	10	88
Tomlinson	S. E.	16	2	30		N.W. N.W. (less 50)	87	3 52
Carbin	George W.	16	2	31		S.E. N.E.	40	176
	Same	16	2	31		N 1/2 S.E.	80	3 52
	Same	16	2	31		N. pt. S.E. S.E.	5	22
Serlach	Peter	16	2	31		S. pt. E. pt. N.W.	70	6 16
	Same	16	2	31		S.W. N.E.	40	2 64
	Same	16	2	31		N. pt. N.W.	214	2 244
	Same	16	2	31		E. pt. N.E. S.W.	68	5 28
Hastings	John	16	2	31		N.W. pt. N 1/2 S.W.	130	5 72
	Same	16	2	31		N. pt. E 1/2 S.W.	12	88
Langdon	James	16	2	31		E. pt. S.W. S.W.	16	3 52
	Same	16	2	31		N. & N. pt. S.E. S.W.	40	5 65
Langdon	John	16	2	31		S.E. pt. S.E. S.W.	30	2 35
Paul	Kimrod	16	2	31		N 1/2 N.E.	80	2 20
	Same	16	2	31		N. pt. E. pt. N.W.	13	53
Sites	Silvester	16	2	31		S. pt. S.E. S.E.	35	1 32
	Same	16	2	31		S.W. S.E.	40	176

1.801 14 983

## Township Laurens County, Ohio for the year 1864

Delinquencies of 1863	Total Due Dec 20, 1864	Remarks	Total Tot for 1864
	2 22		4 44
	3 99		7 98
	4 44		8 88
	2 22		4 44
	1 22		2 44
	4 44		8 88
	1 39		2 78
	17		34
	2 22		4 44
	4 02		8 04
	4 02		8 04
	2 55		5 10
	17		34
	28		56
	5 54		11 08
	41		82
	10 53		21 06
	25		50
	55		110
	2 22		4 44
	1 11		2 22
	2 22		4 44
	14		28
	3 88		7 76
	1 66		3 32
	14 14		28 28
	3 33		6 66
	3 60		7 20
	55		110
	2 22		4 44
	3 56		7 12
	14 8		2 96
	1 39		2 78
	33		66
1 15	1 98		2 81
1 54	2 65		3 76

2 69 97 09 191 49



## Record Duplicate of Taxes Assessed in Windsor

Owners Names	R	T	S	Lot	Description	Acres	Value
Brice Benjamin	16	2	32		S. W. S. W.	4 2	88
Brammer Charles	16	2	32		N. 1/2. N. E.	8 2	242
Same	16	2	32		E. 1/2. S. E. N. E.	20	88
Same	16	2	32		N. E. pt. N. E. S. E.	13	92
Brammer James O.	16	2	32		E. pt. S. 1/2. N. E.	61	242
Same	16	2	32		N. 1/2. S. E.	8 2	722
Same	16	2	32		S. E. S. W.	41	308
Same	16	2	32		S. W. pt. N. E. S. E.	28	110
Brammer R. L. (Haw.)	16	2	32		S. E. S. E.	41	264
Hay Michael	16	2	32		N. W. N. W.	41	88
Kline Gust Isaac	16	2	32		N. 1/2. S. W.	8 2	264
McCormel Wm & Ralph	16	2	32		S. W. N. W.	41	88
Smith Hiram	16	2	32		E. 1/2. N. W.	8 2	352
Brammer James	16	2	33		N. 1/2. N. W.	80	704
Brammer Charles	16	2	33		N. 1/2. N. W. S. W.	20	62
Same	16	2	33		S. E. N. W.	41	110
Brammer R. L. (Haw.)	16	2	33		S. 1/2. N. W. S. W.	20	62
Carson William	16	2	33		N. E. N. W.	41	110
Same	16	2	33		N. W. N. E.	41	110
Coat Nelson	16	2	33		S. E. 1/4.	160	880
Same	16	2	33		S. E. N. E.	40	132
Grear Wm & Joshua	16	2	33		N. E. N. E.	41	132
Russell Francis	16	2	33		S. W. N. E.	41	154
Same	16	2	33		S. W. S. W.	41	88
Same	16	2	33		N. E. S. W.	40	88
Templeton C. J.	16	2	34		S. E. S. W.	41	132
Becket Abiah R.	16	2	34		N. E. pt. S. E. N. E.	21	88
Brammer John	16	2	34		N. W. pt. S. E. S. E.	20	44
Same	16	2	34		E. pt. S. W. S. E.	38	264
Same	16	2	34		S. E. pt. N. E. S. W.	20	66
Same	16	2	34		E. pt. S. E. S. W.	6	37
Same	16	2	34		N. pt. S. W. S. E.	3	44
Coat Nelson	16	2	34		N. 1/2. S. W.	8 2	425
Same	16	2	34		N. W. pt. N. E. S. W.	20	88
Dunfee Thomas	16	2	34		E. 1/2. N. W.	8 2	308
McSirr William	16	2	34		S. E. pt. S. E. S. E.	20	44
Nixon David	16	2	34		N. W. N. E.	41	88
Same	16	2	34		N. 1/2. N. W.	8 2	198
Pemberton Sarah J.	16	2	34		N. pt. S. E. S. W.	35	227
Pine Jacob B.	16	2	34		N. E. N. E.	41	198
Roberts Pleasant	16	2	34		S. W. N. E.	41	176
Same	16	2	34		S. W. 1/2. S. E. N. E.	21	88
Same	16	2	34		N. 1/2. S. E.	8 2	352
						1958	8447

## Township, Laurence County Ohio for the year 1864

Delinquencies of 1863	Total due Dec. 20, 1864	Remarks	Total Tot for 1864
	5-5		1 10
	1 5-2		3 04
	5-5		1 10
	5-8		1 16
	1 5-2		3 04
	4 5-5		9 10
	1 94		3 88
	69		1 38
2 30	3 96		5-62
	5-5		1 10
	1 66		3 32
	5-5		1 10
	2 22		4 44
	4 44		8 88
	39		78
	69		1 38
5-4	93		1 32
	69		1 38
	69		1 38
	5-54		11 08
	83		1 66
	83		1 66
	97		1 94
	5-5		1 10
	5-5		1 10
	83		1 66
	5-5		1 10
	28		5-6
	1 66		3 32
	42		84
	23		46
	28		5-6
	2 68		5-36
	5-5		1 10
	1 94		3 88
	28		5-6
	5-5		1 10
	1 25		2 50
	1 43		2 86
	1 25		2 50
1 5-4	2 65		3 76
77	1 32		1 87
3 07	5-29		7 51
8 22	61 38		114 5-4



## Record Duplicate of Taxes Assessed in Windsor

Owners	Names	R	T	S	Lot Description	Acre	Value
Fargy	Clinton	16	2	35	S.E. pt. N.E.	60	528
	Same	16	2	35	N.E. pt. N.E. S.E.	20	132
	Same	16	2	35	N.W. S.E.	35	308
	Same	16	2	35	S.W. pt. N.E.	40	528
	Same	16	2	35	pt. S.W. 1/4 (C. Indian Union)	5	100
Jones	William	16	2	35	E. pt. N.E. S.E.	20	110
Pine	James	16	2	35	S.W. pt. S.W. S.E.	10	176
Pine	J. B.	16	2	35	S.W. Cor. N.W.	1	10
Singer	Mal H.	16	2	35	N.W. 1/4 (less 1a)	159	1310
	Same	16	2	35	N.E. pt. N.E.	60	528
Sloan	E. S. & W. H. H.	16	2	35	N.E. pt. S.W. S.E.	35	185
	Same	16	2	35	S.E. S.E.	41	264
Pine	James	16	2	35	S.W. 1/4 (less 5a)	155	1308
Bevan	R. D.	16	2	36	S.E. S.E.	42	185
Fargy	Clinton	16	2	36	S.W. S.W.	42	132
	Same	16	2	36	N.E. pt. S.E. S.W.	21	71
Gillett	Elisha	16	2	36	N.W. S.W.	41	132
Graham	Asron	16	2	36	N.E. N.E.	41	220
	Same	16	2	36	pt. N.W. N.E.	35	185
	Same	16	2	36	S 1/2. N.E.	82	352
Jones	William	16	2	36	N.W. 1/4.	162	836
	Same	16	2	36	N.E. S.W.	41	212
	Same	16	2	36	S.W. Cor. N.W. N.E.	5	27
Johnson	Benjamin	16	2	36	S.W. S.E.	41	185
	Same	16	2	36	E. pt. S.E. S.W.	21	93
Walton	Sarah E.	16	2	36	N. 1/2. S.E.	83	198
						1298	8315
Scott Town Lots						24,979	8141484
Dillon	Peter			4	Whole		154
	Same			5	"		176
Nixon	David			1	"		14
Pinkerman	Alex.			2	"		100
	Same			3	"		75
Stephens	Samuel b.			6	"		44
	Same			7	Auditors plat		16

## Township. Lawrence County. Ohio. for The year 1864

Delinquencies of 1863	Total Due Dec. 20, 1864	Remarks	Total Tax for 1864
	333		666
	83		166
	194		388
	333		666
	63		126
	69		138
	111		222
	06		12
	825		1650
	333		666
	117		234
	166		332
	824		1648
	117		234
	83		166
	45		90
	83		166
	139		278
	117		234
	222		444
	527		1054
	134		268
	17		34
	117		234
	59		118
	125		250
	97		194
	111		222
	09		18
88	151		214
66	113		160
	28		56
	10		20



## Record Duplicate of Taxes Assessed in Windsor

Owners Names	R	T	S	Lot	Description	Acres	Value
Adkins Mitchel							240
Addis Jasiah							212
Betts Thomas							197
Bachers Hartman							191
Burham James T.							169
Black James C.							195
Brammer John, Sr.							241
Brammer Jo. O.							638
Burham Wm F.							714
Bilaps Siedon							86
Brammer James							538
Brammer Charles							214
Brammer J. L.							229
Burham John F.							167
Bowman A. T.							112
Beckett Daniel							70
Brammer Edmond							481
Biven R. D.							66
Beal John R.							193
Burns Andrew							287
Brown William							436
Bennett & Squire							15
Burham Nathaniel							516
Brammer John							125
Blaney William							253
Burham John							322
Bryson Philip							150
Biller Daniel							100
Burham Jesse S.							312
Betts George W.							173
Burham John H.							161
blingling Isaac							325
Cornell Isaac							104
Clary Joseph J.							320
Clark William							147
Capper Joshua							178
Carron William							98
Cot Nelson							932
Christian Allen S.							244

## Township, Lawrence County, Ohio, for the year 1864

Delinquencies of 1863	Total Due Dec 20, 1864	Remarks	Total Tot for 1864
	1 51		3 02
	1 34		2 68
	1 24		2 48
	1 20		2 40
	1 06		2 12
	1 23		2 46
	1 52		3 04
	4 02		8 04
	4 50		9 00
	5 4		1 08
	3 39		6 78
	1 35		2 70
	1 44		2 88
1 41	2 46		3 51
	71		1 42
	44		88
	3 03		6 06
	42		84
	1 22		2 44
	1 81		3 62
	2 75		5 50
	09		18
	3 25		6 50
	79		1 58
	1 59		3 18
	2 03		4 06
	95		1 90
	63		1 26
	1 97		3 94
	7 39		14 78
	1 01		2 02
	2 05		4 10
	66		1 32
	2 02		4 04
	93		1 86
	1 12		2 24
	62		1 24
	5 87		11 74
	1 54		3 08



## Record Duplicate of Taxes Assessed in Windsor

Owner's Name	R	T	S	Lot Description	Acres	Value
Dillon S. J.						182
Dillon P. H.						833
Dillon William S.						203
Dillon Henry						945
Dillon John						116
Dillon Seymore						307
Dillon John W.						241
Dillon William					1	446
Dillon Cyrus						100
Dillon Brear						230
Dillon Peter						112
Dillon Fred						213
Dillon Vincent						869
Diminison Wm S.						285
Diminison Nancy						273
Diminison Jacob						122
Diminison Mary						105
Darling Henry J.						100
Davis Thomas B.						265
Davis Harton					1	164
Dunfee John						380
Dunfee Thomas						520
Dunfee Cyrus						178
Dunfee Benedict						74
Duenny Patrick						757
Elswarth L. W.						181
Enochs Henry						304
Earles William						966
Earles John W.						400
Earlewine Isaac						80
Earles Martin S.						65
Earles Daniel J.						299
Earles Jael						769
Earles Bennett						355
Earles Bennett T.						250
Everett John						225
Enochs W. H.						845
Eastham Jariah						102
Falkner John						196
Foreman Joseph						202
Fuller David						311
Foster Thomas						297
Fuller James						199
Fambush George						316
Fambush James						76
Fargy Clinton						945
					17	403

## Township Lawrence County Ohio for the year 1864

Delinquencies of 1863	Total Due Dec 20, 1864	Remarks	Total Tot for 1864
136	251		366
	525		1050
	128		256
	595		1190
	73		146
	193		386
	152		304
	911		1822
	63		126
	145		290
	71		142
	134		268
	547		1094
	180		360
	172		344
	77		154
	66		132
	63		126
	167		334
	734		1468
	239		478
	328		656
	112		224
	47		94
	477		954
	114		228
	192		384
	609		1218
	252		504
	50		100
	41		82
	188		376
	484		968
	224		448
	158		316
	142		284
	532		1064
	64		128
	123		246
	127		254
	196		392
	187		374
	125		250
	199		398
	48		96
	595		1190
136	11100		22064



## Record Duplicate of Taxes assessed in Windsor

Owners Names	R	T	S	Lot	Description	Acre	Value
Griffith John L.							1 12 6
Griffith William E.							6 3 6
Sillett Elisha							2 0 2
Griffith John							1 9 8
Sassett Arch							9 1
Sassett Mathias							2 1 3
Goff James							1 1 2
Garlach Peter							5 1 7
Graham Aaron							4 9 0
Garlach John							1 5 0
Hays Galab							2 7 3
Hesson Samuel							3 5 1
Hunter James H.							5 6 3
Hunter William T.							9 5
Hunter Francis							3 0 3
Haman David							1 8 5
Halderby William P.							3 6
Howard Silas							2 6 2
Hays Enokh							3 5 9
Huffman George W.							2 2 5
Harper Abraham							1 6 7
Helpinstine Henry							3 5 5
Holkinson Susannah							3 9
Hay Sarah E.							2 2 4
Halderby William							1 9 4
Halderby Abner							4 3 2
Hallenbeck Lawson							7 7 4
Hunt Andrew							6 1
Hunt Griffin							6 0
Johnson Eber							1 8 2
Jones William							3 2 6
Judd J. T.							1 0 7
Johnson Jeremiah L.							1 1 3
Johnson Ezra							2 7 0
Johnson Benjamin							4 8
Jones James, Jr.							6 3 5
Johnson Bayaled							2 4 5
Jones Elizabeth							6 9
Kingra Henry							3 2 6
Kearnes Aaron							8 5
King Alexander							1 6 9
King Greenberry							1 3 1
							11 2 3 9

## Township, Lawrence County, Ohio for the year 1864

Delinquencies 1863	Total Due Dec. 20, 1864	Remarks	Total Tax for 1864
	7 10		14 20
	4 00		8 00
	1 27		2 54
	1 25		2 50
	5 7		1 14
	1 34		2 68
1 31	2 02		2 73
	3 26		6 52
	3 09		6 18
	9 5		1 90
	1 72		3 44
	2 21		4 42
	3 55		7 10
	60		1 20
	1 91		3 82
	1 17		2 34
	23		46
	1 65		3 30
	2 26		4 52
	1 42		2 84
	1 05		2 10
	2 24		4 48
	2 5		50
	1 41		2 82
	1 22		2 44
	2 72		5 44
	4 88		9 76
	38		76
	38		76
	1 15		2 30
	2 05		4 10
	67		1 34
	71		1 42
	1 70		3 40
	30		60
	4 00		8 00
	1 54		3 08
	43		86
	2 05		4 10
	54		1 08
	1 06		2 12
	83		1 66
1 31	72 18		143 05



## Record Duplicate of Taxes Assessed in Windsor

Owners	Names	R	T	S	Lot Description	Acre	Value
Lemley	Staten						4 27
Lemley	Jacob W.						1 00
Lyle	Andrew						1 20
Lefore	Jackson						1 47
Lefore	Galcharias W.						2 14
Lemley	Samuel						6 48
Lemley	William H.						99
Lewis	Richard B.						3 37
Lewis	Madison						2 18
Lewis	Samuel D.						93
Mooney	Jacob						45
Marison	Andrew						9 64
Morris	William						1 16
Martin	Morris						1 24
Mabley	Levi						1 11
Marmikan	John						1 94
Marshall	E. H.						2 50
Meredick	Elijah						1 72
Mouack	Joseph						1 63
Mounts	Stephen						1 95
Mounts	William D.						1 46
Mabley	Thomas J.						3 07
Mabley	William						3 63
Marmon	William						1 63
Marmon	James						8 87
Mannon	Moses						2 46
Mannon	Henry						2 88
Mannon	Anthony						1 63
Mann	Keindley						2 36
Mann	Robert						56
Martin	Davis						1 47
Mc Mahan	Monteville						1 90
Mc Cornell	Harrison						3 54
Mc Mahan	Jesse						7 36
Hance	Gabriel						85
Hance	Aaron						2 53
Hance	Saloman						75
Hance	Elijah						62
Hull	James W.						1 40
Hull	William H.						3 02

9 942

## Township, Lawrence County, Ohio for The year 1864

Delinquencies of 1863	Total Due Dec 20, 1864	Remarks	Total Tax for 1864
2 26	4 95		7 64
	63		1 26
	76		1 52
	93		1 86
	1 35		2 70
	4 08		8 16
	62		1 24
	2 12		4 24
	1 37		2 74
	59		1 18
	28		56
	6 07		12 14
	73		1 46
	78		1 56
	70		1 40
1 38	2 60		3 82
	1 58		3 16
	1 08		2 16
	1 04		2 08
5 59	6 82		8 05
	92		1 84
	1 93		3 86
	2 30		4 60
	1 04		2 08
	5 59		11 18
	1 55		3 10
	1 81		3 62
	1 03		2 06
	1 49		2 98
	35		70
	93		1 86
	1 20		2 40
	2 23		4 46
	4 64		9 28
	54		1 08
	1 59		3 18
	47		94
	39		78
	88		1 76
	1 90		3 80

9 23

71 91

134 59



## Record Duplicate of Taxes Assessed in Windsor

Owners Names	R	F	S	Lot	Description	Acres	Value
Ott John							314
Pemberton John							648
Peteny James							130
Paul Nimrod							314
Paek George W.							40
Perkins William							202
Perkins Andrew J.							170
Pinkerman Charles							251
Pinkerman Jacob							67
Pinkerman William T.							125
Pinkerman Alexander							920
Pinkerman William							202
Pinkerman Jane							197
Pinkerman Wm H.							50
Pinkerman Emanuel							150
Pemberton Elisha							200
Pratt James							129
Pratt Joshua							624
Pemberton Elisha							108
Pine James							322
Pine Jacob B.							116
Pinkerman Elias							188
Rodgers Andrew							210
Roserts Pleasant							23
Reed John							586
Ross James A.							113
Rae David							66
Rae Edward							258
Simmons Charles W.	2						187
Simmons Michael							29
Simpson Wm A & Co.							200
Simpson Thomas H.							196
Spears Preston							78
Spears Peter							55
Stumbo William							412
Street Jeremiah							165
Sites S. C.							143
Singer Mark							337
Sargent B. B.							91
Sargent Hiram							78
Stephen William D.							31
Lowards Isaac (Jr.)							54

10 591

## Township Laurence County Ohio for The year 1864

Delinquencies of 1863	Total Due Dec 20, 1864	Remarks	Total For 1864
	1 99		3 98
	4 08		8 16
	82		1 64
	1 98		3 96
	25		50
	1 27		2 54
	1 07		2 14
	1 58		3 16
	42		84
	79		1 58
	5 80		11 60
	1 27		2 54
	1 24		2 48
	32		64
	95		1 90
	1 26		2 52
	81		1 62
	3 93		7 86
	68		1 36
	2 03		4 06
	73		1 46
	1 18		2 36
	1 32		2 64
	14		28
	3 69		7 38
	71		1 42
	42		84
	1 63		3 26
	13 77		27 54
	18		36
	1 26		2 52
	1 23		2 46
	49		98
	35		70
	2 60		5 20
	1 04		2 08
	90		1 80
	2 12		4 24
	57		1 14
	49		98
	20		40
	34		68

66 72

133 44



## Record Duplicate of Taxes Assessed in Windsor

Owners Names	R	T	S	Lot Description	Acres	Value
Sowards Griffin						123
Sowards Isaac						250
Sowards Thomas P.						62
Sowards John P.						202
Sowards George B.						60
Smith Thomas						604
Smith Joseph						187
Smith Hiram						134
Thornton A. M.						555
Thomas Robert						30
Thompson Greenville						177
Thacker William						58
Tagg James						98
Taylor Fountain						103
Vaughn A.						1120
Vincent Robert						57
Wilson Allen						234
Wymen Frederick						83
White William						81
White Benjamin						114
Wolf George F.						512
Wolf William						69
Walls G. H.						1000
Walls Ransom						379
Wakefield M. D.						312
Wakefield E. W.						442
Wakefield B. A.						583
Wakefield Peter						327
Wakefield Albert						191
Zimmerman Abraham						565
Zimmerman William						235
Zimmerman Louisa						174
Zimmerman John						400

9 521

\$ 69 847

## Township Laurence County Ohio for The year 1864

Delinquencies of 1863	Total Due Dec 20, 1864	Remarks	Total Tax for 1864
	77		1 54
	1 58		3 16
	39		78
	1 27		2 54
	38		76
	3 81		7 62
	1 18		2 36
	84		1 68
	3 50		7 00
	19		38
	1 12		2 24
	37		74
	62		1 24
	65		1 30
	7 06		14 12
	36		72
	1 47		2 94
	52		1 04
	51		1 02
	72		1 44
	3 23		6 46
	43		86
	6 30		12 60
	2 39		4 78
	1 97		3 94
	2 78		5 56
	3 67		7 34
	2 06		4 12
	1 20		2 40
	3 56		7 12
	1 48		2 96
	1 10		2 20
	2 52		5 04

60 01

120 02



Record Duplicate of Taxes Assessed in Windsor

Owners Names	R	T	S	Lot	Description	Aeres	Value
						24.979	141 484 879
							69 847
						211	910

Township. Laurence County, Ohio. for The year 1864

Delineations of 1863		Total Due Dec 20, 1864		Remarks	Total Tot for 1864	
11	77	80	18	Page 208	148	59
8	50	66	66	" 209	124	82
6	69	55	13	" 210	103	57
14	98	56	16	" 211	97	34
5	52	50	91	" 212	96	30
10	86	62	03	" 213	113	20
6	93	76	63	" 214	146	33
		112	96	" 215	225	92
15	37	79	14	" 216	142	91
23	61	101	08	" 217	178	55
4	51	59	17	" 218	113	83
2	69	97	09	" 219	191	49
8	22	61	38	" 220	114	54
1	54	57	61	" 221	113	68
1	41	71	69	" 222	141	97
1	36	111	00	" 223	220	64
1	31	72	18	" 224	143	05
9	23	71	71	" 225	134	59
		66	72	" 226	133	44
		60	01	" 227	120	02
134	50	1469	64		2804	78



## Record Duplicate of Taxes Assessed in Washington

Owners Names	R	T	S	Lot Description	Acre	Value
Jenkins William	18	4	1	N. 1/2. N. N. N. N.	20	176
Jones Isaac d.	18	4	1	S. pt. N. 1/2. N. N.	60	634
Lewis David & Co.	18	4	1	E. 1/2. N. E.	80	423
Same	18	4	1	N. 1/2. S. E.	80	352
Same	18	4	1	N. 1/2. N. N. N. E.	20	176
Peters John & Co.	18	4	1	E. 1/2. N. N.	80	423
Same	18	4	1	S. pt. N. 1/2. N. E.	60	317
Same	18	4	1	E. 1/2. S. E.	80	704
Same	18	4	1	S. N. 1/4.	160	1338
Ehret Barnhart	18	4	2	N. 1/2. N. E. N. E.	20	212
Evans Richard	18	4	2	N. N. N. E.	40	838
Jones Isaac	18	4	2	S. pt. E. 1/2. N. E.	60	634
Lewis David & Co.	18	4	2	N. E. N. N.	40	352
Same	18	4	2	N. 1/2. N. N.	80	352
Peters John	18	4	2	S. N. N. E.	40	352
Peters John & Co.	18	4	2	S. N. 1/4.	160	845
Same	18	4	2	S. E. 1/4.	160	1124
Same	18	4	2	S. E. N. N.	40	352
Peters John & Co.	18	4	3	Whole	640	4400
Davis Evan				N. E. N. E.	40	352
W. C. Connell Ballis & Co.	18	4	4	N. 1/2. N. E.	320	2816
Same	18	4	4	S. E. 1/4.	160	1408
Same	18	4	4	S. 1/2. N. E.	80	704
Same	18	4	4	N. N. N. E.	40	352
Bloom Furnace Co.	18	4	9	N. N. N. N.	40	352
Greggory D. S.	18	4	9	S. 1/2.	320	2816
Peters John & Co.	18	4	9	S. E. N. E.	40	352
W. C. Connell Ballis & Co.	18	4	9	S. N. N. N.	40	352
Same	18	4	9	E. 1/2. N. N.	80	704
Same	18	4	9	N. 1/2. N. E.	80	704
Same	18	4	9	N. E. N. E.	40	352

3.200 35 268

## Township. Lawrence County, Ohio. for The year 1864

Delinquencies of 1863	Total Due Dec 20, 1864	Remarks	Total Tax for 1864
	197		394
	710		1420
	474		948
	394		788
	197		394
	474		948
	355		710
	788		1576
	1499		2998
	237		474
	939		1878
	710		1420
	394		788
	394		788
	394		788
	946		1892
	12459		24918
	394		788
	4928		9856
	394		788
	3154		6308
	1579		3158
	788		1576
	394		788
	394		788
	3154		6308
	394		788
	394		788
	788		1576
	788		1576
	394		788

394 98

789 96



## Record Duplicate of Taxes Assessed in Washington

Owner's Name	R	T	S	Lot	Description	Acres	Value
Gregory D. S.	18	4	10		S 1/2.	320	2 816
Peters John & Co.	18	4	10		N 1/2	320	2 200
Peters John & Co.	18	4	11		Whole	640	3 943
Calvin Stephen D.	18	4	12		N.E. N.W.	40	282
Harris Cornelius	18	4	12		S.E. S.E.	40	352
Lewis David & Co.	18	4	12		S.W. S.E.	40	352
Same	18	4	12		E 1/2. S.W.	80	704
Same	18	4	12		S.E. N.W.	40	352
Peters John & Co.	18	4	12		N.E. 1/4.	160	1 408
Same	18	4	12		N 1/2. S.E.	80	704
Same	18	4	12		N 1/2. S.W.	80	564
Thomas Margaret	18	4	12		N 1/2. N.W.	80	704
Harris Cornelius	18	4	13		N.E. N.E.	40	212
Lewis David & Co.	18	4	13		N.W. 1/4.	160	1 408
Same	18	4	13		N.W. S.E.	40	176
Same	18	4	13		N.E. S.W.	40	176
Same	18	4	13		N 1/2. S.W.	80	704
Same	18	4	13		S.W. N.E.	40	176
Same	18	4	13		S.E. S.E.	40	176
Morgan Stephen	18	4	13		S.E. N.E.	40	352
Same	18	4	13		N.E. S.E.	40	352
Peters John & Co.	18	4	13		N.W. N.E.	40	176
Same	18	4	13		S.W. S.E.	40	352
Same	18	4	13		S.E. S.W.	40	176
Bloom F.C. Co.	18	4	14		N 1/2. S.W.	80	704
For Charles	18	4	14		N 1/2. N.W.	80	704
Peters John & Co.	18	4	14		E 1/2.	320	2 816
Same	18	4	14		E 1/2. N.W.	80	704
Same	18	4	14		E 1/2. S.W.	80	704

3.200 24 449

## Township Lawrence County, Ohio for The year 1864

Delinquencies of 1863	Total Due Dec 20, 1864	Remarks	Total Tax for 1864
	31 54		63 08
	24 64		49 28
	44 16		88 32
3 94	7 10		10 26
	3 94		7 88
	3 94		7 88
	7 88		15 76
	3 94		7 88
	15 77		31 54
	7 88		15 76
	6 32		12 64
	7 88		15 76
	2 37		4 74
	15 77		31 54
	1 97		3 94
	1 97		3 94
	7 88		15 76
	1 97		3 94
	1 97		3 94
	3 94		7 88
	3 94		7 88
	1 97		3 94
	7 88		15 76
	7 88		15 76
	31 54		63 08
	7 88		15 76
	7 88		15 76

3 94 277 71

551 48



## Record Duplicate of Taxes Assessed in Washington

Owners	Names	R	T	S	Lot	Description	Acre	Value
For	Charles	18	4	15		S.E. 1/4	160	9 325
Gregory	W.S.	18	4	15		N. 1/2.	320	2 816
	Same	18	4	15		E. 1/2. S.W.	80	704
Peters	John & Co.	18	4	15		N. 1/2. S.W.	80	704
Bloom	Fce. Co.	18	4	16		N. 1/2.	320	2 816
Peters	John & Co.	18	4	16		S.E. 1/4.	160	1 408
Wolf	Samuel	18	4	16		S.W. 1/4.	160	1 408
Bloom	Fce Co.	18	4	21		S. 1/2.	320	1 408
	Same	18	4	21		N.E. 1/4	160	880
	Same	18	4	21		S.E. N.W.	40	352
Handley	Logan	18	4	21		S.W. N.W.	40	176
Wolf	Samuel	18	4	21		N. 1/2. N.W.	80	660
Bloom	Fce Co.	18	4	22		S. 1/2.	320	1 408
	Same	18	4	22		S.W. N.W.	40	176
Campbell	Peters & Co.	18	4	22		S.E. N.W.	40	352
Diechell	Abraham	18	4	22		N.E. N.W.	40	477
For	Charles	18	4	22		N.W. Cor. N.W. N.E.	1	176
	Same	18	4	22		E. 1/2. N.E.	80	704
Lewis	David & Co.	18	4	22		N. 1/2. N.E.	79	528
Thomas	William E.	18	4	22		N.W. N.W.	40	308
Bloom	Fce Co.	18	4	23		E. 1/2. N.E.	80	704
	Same	18	4	23		S.W. 1/4	160	704
	Same	18	4	23		N.E. N.W.	40	352
Campbell	Peters & Co.	18	4	23		N. 1/2. N.E.	80	352
	Same	18	4	23		S. 1/2. S.E.	80	528
	Same	18	4	23		N.W. S.E.	40	352
Morgan	Stephen	18	4	23		N. 1/2. N.W.	80	704
	Same	18	4	23		S.E. N.W.	40	352
Peters	John	18	4	23		N.E. S.E.	40	352

3.200 31 186

## Township. Lawrence County Ohio for the year 1864

Delinquencies of 1863	Total Due Dec 20, 1864	Remarks	Total Tot for 1864
	104 44		208 88
	31 54		63 08
	7 88		15 76
	7 88		15 76
	31 54		63 08
	15 77		31 54
	15 77		31 54
	15 77		31 54
	9 86		19 72
	3 94		7 88
	1 97		3 94
	7 39		14 78
	15 77		31 54
	1 97		3 94
	3 94		7 88
	5 34		10 68
	1 97		3 94
	7 88		15 76
	5 91		11 82
	3 45		6 90
	7 88		15 76
	7 88		15 76
	3 94		7 88
	3 94		7 88
	5 91		11 82
	3 94		7 88
	7 88		15 76
	3 94		7 88
	3 94		7 88

349 23

698 46



## Record Duplicate of Taxes Assessed in Washington

Owners Names	R	T	S	Lot	Description	Acre	Value
Campbell Peters & Co.	18	4	24		N.E. 1/4.	160	880
Same	18	4	24		N.W. 1/4	160	880
Same	18	4	24		S 1/2. S.W.	80	352
Same	18	4	24		S.W. S.E.	40	176
Peters John & Co.	18	4	24		E 1/2. S.E.	80	564
Same	18	4	24		N 1/2. S.W.	80	704
Jones Evans	18	4	24		S.E. S.E.	40	176
Campbell Peters & Co.	18	4	25		S 1/2.	320	1008
Same	18	4	25		N 1/2. N.W.	80	352
Same	18	4	25		S.E. N.W.	40	176
Davidson James	18	4	25		N.E. N.W.	40	176
Hornell David	18	4	25		N 1/2. N.E.	80	704
Jones Evan	18	4	25		E 1/2. N.E.	80	704
Campbell Peters & Co.	18	4	26		Whole	640	2816
Campbell Peters & Co.	18	4	27		Whole	640	3500
Bloom F.C. Co.	18	4	28		E 1/2. S.E.	80	704
Same	18	4	28		S.W. S.E.	40	352
Same	18	4	28		S 1/2. S.W.	80	352
Campbell Peters & Co.	18	4	28		E 1/2. N.E.	80	704
Same	18	4	28		N.W. S.E.	40	352
Same	18	4	28		N.E. S.W.	40	176
Booke W.L. & J.	18	4	28		N 1/2. N.W.	80	704
Same	18	4	28		S.E. N.W.	40	352
Same	18	4	28		N.W. N.E.	40	352
Haukins Moses	18	4	28		S.W. N.E.	40	264
Haukins John	18	4	28		S.W. N.W.	40	352
Same	18	4	28		N.W. S.W.	40	352

3.200 18 184

## Township, Laurens County, Ohio for the year 1864

Delinquencies of 1863	Total Due Dec 20, 1864	Remarks	Total Tax for 1864
	986		1972
	986		1972
	394		788
	197		394
	632		1264
	788		1576
	197		394
	1129		2258
	394		788
	197		394
	197		394
	788		1576
	788		1576
	3154		6308
	3920		7840
	788		1576
	394		788
	394		788
	788		1576
	394		788
	197		394
	788		1576
	394		788
	394		788
185	481		777
	394		788
	394		788

185 205 47

409 09



## Record Duplicate of Taxes Assessed in Washington

Owners	Names	R	T	S	Lot	Description	Acres	Value
Bloom	Furnace Co.	18	4	33		E. 1/2. N. W.	80	352
Campbell	Peters & Co.	18	4	33		E. 1/2.	320	1972
	Same	18	4	33		N. E. S. W.	40	212
	Same	18	4	33		N. 1/2. S. W.	80	423
	Same	18	4	33		N. 1/2. N. W.	80	423
Thompson	Joseph	18	4	33		S. E. S. W.	40	352
Campbell	Peters & Co.	18	4	34		Whole	640	13200
Campbell	Peters & Co.	18	4	35		N. 1/2.	320	1408
	Same	18	4	35		S. 1/2. S. W.	80	528
	Same	18	4	35		E. 1/2. S. E.	80	352
	Same	18	4	35		N. W. pt. N. W. S. E.	33	154
Kimble	Saloman	18	4	35		Spt. N. 1/2. S. E.	47	352
Seely	Willard & Co.	18	4	35		S. 1/2. S. W.	80	704
Campbell	Peters & Co.	18	4	36		N. E. 1/4	160	1056
	Same	18	4	36		N. 1/2.	320	1408
	Same	18	4	36		N. W. S. E.	40	352
Seely	Willard & Co.	18	4	36		S. W. S. E.	40	212
	Same	18	4	36		E. 1/2. S. E.	80	704

2560 24 164  
15360 133 251

## Township Laurence County Ohio for the year 1864

Delinquencies of 1863	Total Due Dec 20, 1864	Remarks	Total For for 1864
	394		788
	2209		4418
	237		474
	474		948
	474		948
	394		788
	14784		29568
	1577		3154
	591		1182
	394		788
	172		344
246	640		1034
	788		1576
	1183		2366
	1577		3154
	394		788
	237		474
	788		1576

246 273 07

543 68



## Record Duplicate of Taxes Assessed in Washington

Owners Names	A	T	S	Lot	Description	Acre	Value
Ashmore James							5-5-
Bryan Isaac							135-
Brown Thomas J.							1 200
Bartram M.S.							1 195-
Baker S.W.							796
Barnet Andrew							272
Berkhart George							350
Baling Baley							163
Boan M.							310
Baker Robert							34
Barker John C.							1 000
Burk Daniel							472
Bellher William							69
Burk John							430
Blake George							344
Campbell M. E. Sugan & Co.							9 918
Carr James							250
Cattins Jeremiah							60
Coon J. M.							145-
Clarkson Daniel							72
Chester Frederick							342
Calley J. V.							160
Coleman J. S.							152
Cowley George							52
Church John E.							472
Coon George A.							167
Christian John							50
Cligan Daniel							350
Criger Henry							1 900
Dickmare Fred.							435-
Dining Michael							625-
Dunney Lewis							110
Davis Evan							521
Davis David							243
Donaldson A. C.							25-
Deitchel Abe.							942

## Township, Laurence County, Ohio, for The year 1864

Delinquencies of 1863	Total Due Dec 20, 1864	Remarks	Total Tax for 1864
	62		1 24
	1 51		3 02
	13 44		26 88
	13 38		26 76
	8 92		17 84
	3 05-		6 10
	3 92		7 84
	1 83		3 66
	3 47		6 94
	38		76
	11 20		22 40
	5-29		10 58
	77		1 54
	4 82		9 64
	3 85-		7 70
	111 08		222 16
	2 80		5 60
	67		1 34
	1 62		3 24
	81		1 62
	3 83		7 66
	1 79		3 58
	1 70		3 40
	58		1 16
	5-29		10 58
	1 87		3 74
	56		1 12
	3 92		7 84
	21 28		42 56
	4 87		9 74
	7 00		14 00
	1 23		2 46
	5-84		11 68
	2 72		5 44
	28		56
	10 55		21 10



## Record Duplicate of Taxes Assessed in Washington

Owners	Names	D	F	S	Lot	Description	Acre	Value
Ehret	Barnhart							598
Evans	David D.							478
Evans	Richard							310
Evans	Mary							150
Ferman								38
Fox	Charles							8034
Ferguson	James							648
Gannon	John							500
Gannon	Hugh							500
Grimes	Samuel							628
Garlinger	Geo. H.							36
Gilles	Michael							136
Gward	John							1418
Hart	Joseph A.							170
Hoover	James							218
Hughes	Thomas							125
Hawkins	John							370
Hawkins	James							175
Hawkins	Elizabeth							190
Howell	David							531
Hally	Benjamin							119
Hummel	John							165
Houser	John							20
Halley	James							329
Henry	Brice							249
Howell	Jonathan							105
Himes	James							65
Hopkins	Hannah							100

16 405

## Township Laurence County Ohio for the year 1864

Delinquencies of 1863	Total Due Dec 20. 1864	Remarks	Total Tax for 1864
	670		1340
	535		1070
	347		694
	168		336
	43		86
	8998		17996
	726		1452
	560		1120
	560		1120
	703		1406
	40		80
	152		304
	1588		3176
	190		380
	244		488
	140		280
	414		828
	196		392
	212		424
	595		1190
	133		266
	184		368
	22		44
	368		736
	279		558
	118		236
	73		146
	112		224

183 70

367 40



## Record Duplicate of Taxes Assessed in Washington

Owner's Name	R	T	S	Lot	Description	Acres	Value
Jenkins William							321
Johnson J. B.							251
Jones John							385
Jones John J.							25
Johnson Spencer							54
Johnson William							80
Jones David D.							55
Jones Isaac							889
Kinker William							258
Kinsle Jacob							107
Kainison James							144
Koner Jacob							50
Kumble Saloman							563
Kyle George							93
Kuyser A. J.							140
Landrum James							120
Laaman Fred							92
Lewis William H.							90
Lambert Samuel							75
Lusburg Henry							422
Lewis Rees							1010
Marietta & Cin. R.R. Co.							5580
Maddy H. C.							455
Mondhan Thomas							41
Marin Daniel							525
Montgomery Robert							80
Malone Daniel							69
Miller John							313
Morgan Stephen							468
Metz John							948
Millet M.							119
M. C. Sugin Samuel							3470
M. C. Sugin W. H.							2440
M. C. Sowney Thomas							12000
M. C. Laughlin Daniel							345
M. C. Afry Hugh							280
M. C. Laughlin M.							110
							32467

## Township, Lawrence County, Ohio, for The year 1864

Delinquencies of 1863	Total Due Dec 20, 1864	Remarks	Total Tax for 1864
	360		720
	281		562
	431		862
	28		56
	60		120
	90		180
	66		132
	996		1992
	289		578
	120		240
	161		322
	56		112
	631		1262
	104		208
	157		314
	134		268
	103		206
	101		202
	84		168
	473		946
	1131		2262
	6250		12500
	510		1020
	46		92
	588		1176
	90		180
	77		154
	351		702
	524		1048
	1062		2124
	133		266
	3886		7772
	2733		5466
	13440		26880
	386		772
	314		628
	123		246
			72738
36369			



Record Duplicate of Taxes assessed in Washington

[illegible]

Townships, Lawrence County, Ohio for the year 1864

[illegible]



Record Duplicate of Tolls Assessed in Washington

[illegible]

Township, Lawrence County, Ohio. for the year 1864

[illegible]



Records Duplicate of Taxes Assessed in Washington

Owners	Names	R	T	S	Lot	Description	Acres	Value
							15360	133 251
								103 789
								8237 040

Township. Laurence County, Ohio for the year 1864

Distinguishes of 1863	Total Due Dec 20, 1864	Remarks	Total For for 1864
	394 98	Page 229	789 96
3 94	277 71	" 230	551 48
	349 23	" 231	698 46
1 85	205 47	" 232	409 09
2 46	273 07	" 233	543 68
	266 74	" 234	533 48
	183 70	" 235	367 40
	363 69	" 236	727 38
	301 25	" 237	602 50
	47 07	" 238	94 14
8 25	2.662 91		85317 57



## Record Duplicate of Taxes Assessed in Tranton

Owners	Names	R	T	S	Lot	Description	Acres	Value
Blandy	H. & F.	18	1	17.19	J	Auditors plat	3 1/2	1 232
Best	Jacob	18	1	16.20	R	" "	3	1 012
	Same	18	1	20	19	Coal Co. Survey	6	2 20
Belfout	Iron Works Co.	18	1	19		part of General land parts 1/2		30
Campbell	John	18	1	17	H	Auditors plat	27	1 936
	Same	18	1	20	11	Coal Co. Survey	7 1/4	2 64
	Same	18	1	20	12	" " "	8	3 52
	Same	18	1	20	13	" " "	8 1/4	3 52
	Same	18	1	20	15	" " "	8 1/4	2 64
Conacher	Fred	18	1	17	F	Auditors plat	7	4 13
Davis	James F.	18	1	20	M	Auditors plat	1	1 056
Davis	John B.	18	1	19	B	" " N.E. pt	1/2	2 20
Dempsey	Rodgers & Ellison	18	1	19	D	" "	1	704
Ellison	John & Co.	18	1	19	K	auditors plat	2	24 640
Frouine	William	18	1	17	B	pt. S. N. pt. N. pt.	1/2	6 00
Hann	Henry	18	1	17	B	auditors plat	5	2 20
Hainoburg	Charles	18	1	27	D	Auditors plat	11	8 80
	Same	18	1	27	P	" "	5	4 40
	Same	18	1	27	B	" "	4	3 52
Kelley	William D.	18	1	17		J.M. Kelleys Residence	13	1 848
	Same	18	1	19.20		Homestead	70	8 888
	Same	18	1	20		S. pt. S.E. 1/4	110	3 872
Kirker	W. W.	18	1	20	21	Coal Co. Survey	5 1/4	8 8
Lewis	Richard D.	18	1	19	C	Auditors plat	1/2	3 52
Ohio	Iron & Coal Co.	18	1	19		General small parts	5 1/2	3 22
	Same	18	1	20	14	Coal Co. Survey	7 1/4	2 12
	Same	18	1	19.20	L	Auditors Plat	74	8 484
Rodgers	James	18	1	20	18	Coal Co. Survey	12 1/4	6 16
Savage & Merrill		18	1	19	E	Auditors plat	1	3 608
Smith	John M.	18	1	17	B	" " N. pt.	2 3/4	5 440
Tait	Gabriel	18	1	27	2	Auditors plat	5	7 40
Raine	Joseph	18	1	20	5	Coal Co. Survey	2	1 76
								417 1/4 \$ 70 833

## Township Lawrence County Ohio for The year 1864

Delinquencies of 1863	Total Due Dec. 20. 1864	Remarks	Total Tax for 1864
	14 78		29 56
	12 14		24 48
	2 64		5 28
	36		72
	23 23		46 46
	3 17		6 34
	4 22		8 44
	4 22		8 44
	3 17		6 34
	4 96		9 92
	12 67		25 34
	2 64		5 28
	8 45		16 90
	29 56		59 136
	7 20		14 40
	2 64		5 28
	10 56		21 12
	5 28		10 56
	4 22		8 44
	22 18		44 36
	106 66		213 32
	46 46		92 92
	1 06		2 12
	4 22		8 44
	3 86		7 72
	2 54		5 08
	101 81		203 62
	7 39		14 78
33 01	76 31		119 61
	77 28		154 56
	8 88		17 76
	2 11		4 22
33 01	882 79		1,732 97



## Records Duplicate of Taxes Assessed in Granton

Owner's Name	R	T	S	Lot	Description	Acre	Value
Argo Jane				374	Whole		484
Anderson John				358	"		352
Allen Robert J.				175			
Same				176	pt. Market Street		440
Alexander Robert				167	Sub Div No 4	1	450
Allison James M.				23			
Same				24	Sub Div No 7		88
Allen James				161			
Same				162	Ept. mid 1/3.		500
Ames William				357	S. W. 1/2.		154
Allen Francis				294	Whole		704
Same				295	"		264
Auberry Thomas				453	S.E. pt.		
Same				454	Whole		484
Archibald Henry				75	Sub Div No 518X44.		
Same				75	" " " 623X44.		308
Abrams John				453	N. W. pt.		484
Brattin Allen T.				844	S.E. 1/2.		88
Barton W. H.				249			
Same				250	Whole	1	760
Same				251			
Bayle James				500	Whole		66
Burgan Martin				534	"		88
Burgan Patrick				536	"		88
Bush Seth R.				843	"		880
Same				844	N. W. 1/2.		88
Beaty Samuel				70			
Same				71	Sub Div No 1		792
Beardsley Bart				70	" " " 5		704
Beck Catherine				416	Whole		154
Briggs Caleb				72	Sub Div No 3		704
Beaty Alexander				154	Whole		396
Bridwell Samuel				167	"		792
Bertrand Elizabeth				172	"		880
Burgess James				187	"		264
Same				188	"		264
Baylan Laurence				139	Sub Div No 3		264
Bartram C. C.				710	Whole	1	496
Bradley John				248	"		792
Same				247	"		616
Same				246	"		176
Bisby Edwin				23	Sub Div No 4 marks black.	1	584
Same				103			
Same				104	Whole	1	672
Same				125			
Same				126	pt. West alley		176
Brawley William				313	1/3 West alley		484
Same				314			
						20	980

## Township: Laurens County, Ohio for the year 1864

Delinquencies of 1863	Total Due Dec 20, 1864	Remarks	Total Tax for 1864
	581		1162
	422		844
	528		1056
	1740		3480
	106		212
	600		1200
	185		370
	845		1690
	317		634
	581		1162
	370		740
	581		1162
80	220		290
	2112		4224
	79		158
	106		212
	106		212
	1056		2112
81	227		292
725	1675		2625
	845		1690
	185		370
	845		1690
	475		950
	950		1900
	1056		2112
	317		634
	317		634
	317		634
	1795		3590
	950		1900
	739		1478
	211		422
	1901		3802
	2006		4012
	211		422
	581		1162
886	26063		51240



## Record Duplicate of Taxes Assessed in Tranton

Owner's Name	R	T	S	Lot	Description	Acre	Value
Baxter Thomas				205			
Same				206	N. End.	33 X 88	528
Same				204	Whole		176
Bush Harace E.				841	"		1056
Buckhamman Geo F.				136	S. pt.	20 X 22	792
Brammer Mary J.				147	Whole		792
Billips George W.				58	N. 1/3.	44 X 44	228
Bennett Jasper				97	Whole		220
Bellamy Benjamin				514			
Same				515	Whole		185
Blackwell Henry				665	"		440
Belfount Iron Works Co.				496	N. 1/2. 44		2500
Same				476			
Same				477	S. N. 1/2.		436
Same				478			
Same				479			
Same				480	S. N. 1/2.		21
Same				481			
Same				494	Star Mill		35600
Burke Henry				100	Whole		792
Berry John M.				99	"		308
Bratten John J.				72	Sub Div No 7		704
Bell James				276			
Same				277	N. N. 1/2.		616
Same				278			
Bowen Columbus				22	No 6. Wards Block.		1452
Burdett Samuel				618	Whole		66
Same				619	"		66
Same				620	"		36
Bamer Rosco				671	"		88
Bimpton J. H.				756	"		1056
Same				756	"		1056
Bateman John				163			
Same				164	mid pt.		660
Butler Allen				209	Whole		264
Claren Luke				520	N. E. 1/2.		176
Crumblish Daniel				705			
Same				706	Whole		2156
Same				707			
Clarke John E. (Hrs)				759	Whole		6160
Claren Owen				520	S. N. 1/2.		176
Same				298	Whole		66
Cannon Patrick				573			
Same				574	mid 1/3.		176
Same				575			
Cochran Robert M.				720	Whole		88
Same				721	"		88
Same				722	"		88
Cool Jesse				330	"		198
Curry B. H.				693.694	S. N. 1/2.		528
							Total
							60.038

## Township, Lawrence County Ohio for The year 1864

Delinquencies of 1863	Total Due Dec 20, 1864	Remarks	Total Tax for 1864
	634		1268
	211		422
	1267		2534
	950		1900
	950		1900
	274		548
	264		528
	222		444
	528		1056
	3000		6000
	523		1046
	25		50
	42720		85440
	950		1900
	370		740
	845		1690
	739		1478
	1742		3484
61	140		219
61	140		219
33	76		119
	106		212
	1267		2534
	1267		2534
	792		1584
	317		634
	211		422
	2587		5174
	7392		14784
	211		422
	79		158
	211		422
202	308		414
	106		212
	106		212
191	429		667
548	634		1268
Total		Total	1.446.38



## Record Duplicate of Taxes Assessed in Cronon

Owners Names	DP	T	S	Lot	Description	Acres	Value
Clark				488			
				489			
				490			
				491	Oliver Furdry machine Shop.	9	680
				492			
				493			
Coulbertson Means & Co.				5	Whale	1	144
Campbell Peters & Co.				6	"	1	364
Cole				11	W. End.	1	584
Crawford James R.				55	1/8 E. End.	10 X 66	44
				56	1/8 1/2 E. End.		
Clark				61			
				62	No 5. Corn. Black.	24	1760
				63			
Cole				70			
				71	Sub Div No 2.		748
Clark				76	mid 1/3.	24 X 64	748
				77	mid 1/3. Ept.		
Cary				101			
				102	Whale	1	628
Campbell				3			484
				53	mid pt.	17 X 44	176
				72	Sub Div No 2.		704
				125			
				126	mid pt. Centre St.		176
				189	Whale		528
				255			
				256			
				257			
				258	Residence	5	280
				259			
				260			
				428	Whale		792
				450	"		176
				53	S. W. side 5X132.		
				54	Whale		704
Carner				139	E. pt.		792
				180	Whale	1	790
Cronacher				173			
				174	E. pt. Lawr St.		880
				163			
				164	1/3. Next alley.	44	660
				173			
				174	Car 4th & Lawr Street. 44 X 88.	1	232
				175			
Coulson				357	N. E. 1/2.	44 X 66	286
Campbell				495	Cronon Rolling Mills.	35	200
Cleary				519	Whale		792
Coulson				505	"		66
Coulford				368	"		264
							Total 69,682.

## Township. Lawrence County, Ohio. for the year 1864

Delinquencies of 1863	Total Due Dec 20, 1864	Remarks	Total Tax for 1864
	116 16		232 32
	13 73		27 46
	16 37		32 74
	19 01		38 02
80	1 33		1 86
	21 12		42 24
	8 98		17 96
	8 98		17 96
	19 54		39 08
	5 81		11 62
	2 11		4 22
	8 45		16 90
	2 11		4 22
	6 34		12 68
	63 36		126 72
	9 50		19 00
	2 11		4 22
	8 45		16 90
	9 50		19 00
	21 48		42 96
	10 56		21 12
	7 92		15 84
	14 78		29 56
	3 43		6 86
	422 40		844 80
	9 50		19 00
	79		1 58
Total 80	3 17	Total 836.99	6 34
			Total 1,673.18



## Record Duplicate of Taxes assessed in Granton

Owner's Name	R	S	Lot	Description	Acres	Value
Clarke George (In exp.)			833			
Same			834	Whale		968
Same			61			
Same			62	pt. next alley		1760
Same			63			
Campbell Ellison & Co.			61			
Same			62	pt. next R. R.		2816
Same			63			
Same			496	E. 1/2		
Same			497	Whale Granton Ferry		8920
Crawley John			510			
Same			511	Whale		146
Curtan H. C.			118	"		440
Call Timothy			502			176
Coughlin Morris			512			396
Crassling Jane			661			
Same			662	Whale		124
Calvin Stephen D.			837			
Same			838	N. E. 1/2		144
Cachran William			723	Whale		352
Charlton John			52	S. End.	27	264
Clay Cornelius			526	Whale		242
Clark Edward			308	"		110
Carr John			504	"		14
Cachlan Morris			507	"		22
"			508	"		22
"			509	"		22
Campbell Hiram	2619	2622	2624	Residence		4840
Dempsey Rodgers & Ellison			804			
Same			805	Whale		2112
Same			1			
Same			2	Whale		3168
Davidson & Trampton			14	Sub. Sec. No. 4. 21 X 85		1842
Davidson James			279			
Same			280	1/3 S. End.		88
Same			666	Whale		106
Daerr Frederick			10	pt. S. W. Cor. 22 X 80		
Same			10	E. End. 44 X 83		1236
Same			10	S. E. pt. 22 X 80		484
Davis Thomas J.			441	Whale		452
Same			151			
Same			152	S. E. pt.		154
Davis James J.			846	Whale		176
Same			847	"		176
Davis Thomas J.			429	"		968
Davis James J.			848	Whale		176
Dean Mrs. H.			842	"		1056
						34972

## Township. Lawrence County Ohio for The year 1864

Relinquishers of 1863	Total Dice Dec. 20, 1864	Remarks	Total Lot for 1864
	11 62		23 24
	21 12		42 24
	33 79		67 58
	107 04		214 08
	1 75		3 50
	5 28		10 56
	2 11		4 22
	4 75		9 50
	1 49		2 98
	13 73		27 46
	4 22		8 44
	3 17		6 34
	2 90		5 80
	1 32		2 64
	17		34
	26		52
	26		52
	26		52
	58 08		116 16
	25 34		50 68
	38 02		76 04
	22 10		44 20
	1 06		2 12
	1 27		2 54
	14 83		29 66
	5 81		11 62
	5 42		10 84
	1 85		3 70
	2 11		4 22
	2 11		4 22
	11 62		23 24
	2 11		4 22
	12 67		25 34
	419 64		839 28



## Record Duplicate of Taxes assessed in Proton

Owner's Name	DP	T	S	Lot	Description	Acre	Value
Davis D. J.				110	Whole		880
Same				65			
Same				66	Sub Div No 6	1	496
Same				44	1/3 N. End		115
Delany John				523	Whole		440
Lowey J. H.				708			
Same				709	Whole	1	584
Same				699	"		110
Same				700	"		44
Same				701	"		44
Dempsey Samuel W.				758	Whole	6	160
Same				779			
Same				780	Whole		88
Same				624			
Same				625			
Same				626			
Same				627			
Same				628			
Same				629			
Same				630	Whole		249
Same				631			
Same				632			
Same				633			
Same				634			
Same				635			
Same				636			
Same				637			
Same				638			
Same				639	Whole		120
Same				640			
Same				641			
Same				642			
Same				643			
Same				644			
Same				645			
Same				646			
Same				647	Whole		528
Same				728			
Same				729			
Same				730			
Same				731			
Same				744			
Same				745			
Same				746			
Same				747	Whole		458
Same				748			
Same				749			
Davis Mary L.				67	Sub Div No. 1	22X44	1760
Same				68			
Same				69	Whole	2	640
Davis Sarah				23			440
Same				222			132
Dolan Francis				281	Whole		352
							Total 17640

## Townships. Lawrence County Ohio for The year 1864

Delinquencies of 1863	Total Due Dec 20, 1864	Remarks	Total Tax for 1864
	10 56		21 12
	17 95		35 90
2 11	3 49		4 87
	5 28		10 56
	19 01		38 02
	1 32		2 64
	5 3		1 06
	5 3		1 06
	73 92		147 84
	1 06		2 12
	2 99		5 98
	1 44		2 88
	6 34		12 68
	5 50		11 00
	21 12		42 24
	31 68		63 36
	5 28		10 56
	1 32		2 64
Total 2 11	4 22	Total 213.80	8 44
			Total 425.49



## Record Duplicate of Taxes Assessed in Ironton

Owners Names	Q	T	S	Lot	Description	Acres	Value
Dolan William				382	Whole		3 52
Dundon William				377			
Same				378	Whole		7 94
Delaney Barney				375	"		4 40
Same				401	"		3 52
Delaney James				376	"		4 40
Davis Mary				443			
Same				444	pt	44X132	4 84
Same				445			
Dillon Stephen				799	Whole		1 32
Same				800			
Same				801	Whole		8 64
Davis John				443			
Same				444			
Same				445	pt	44X132	4 40
Douling Thomas				300	W 1/2		2 64
Davis & Butterfield				65			
Same				66	Sub Div No 7		1 364
Davis J. T.				67	" " " 2		1 4 52
Davis James				379			
Same				380	1/2 6th Street		4 40
Dempsey & Wilson				22	No 5 Wards Block.		1 4 08
Davey Mary & Martha				297	Whole		4 4
Davidson John X.				146			7 04
Same				126	Car 4th & Centre St.		1 8 48
Dempsey & Goodwin				547	W. pt. 28 1/2 1760		
Same				548	Whole 88		
Same				549	" 36		1 9 17
Same				550	" 18		
Same				551	" 9		
Davis E. W.				443			
Same				444	pt E. End		2 00
Same				445			
Same				427	Whole		4 40
Ellison & Dempsey				12	Whole		3 7 84
Evans Stephen				175			
Same				176	S.E. End	33	4 40
Evans John E.				395	W 1/2		1 76
Evans Thomas W.				396	Whole		1 5 23
Ellison John & Co.				408			
Same				409	Whole		1 76
Same				412			
Same				413	Whole		3 8 72
Egerton Emeline J.				829			
Same				830	S.W. 3/4		9 68
Evans Thomas				403			
Same				404	S.W. 1/2 or No 1		7 04
							26 0 22

## Townships Laurens County Ohio for the year 1864

Delinquencies of 1863	Total Due Dec 20, 1864	Remarks	Total Tot for 1864
	4 22		8 44
	9 53		19 06
	5 28		10 56
	4 22		8 44
	5 28		10 56
	5 81		11 62
	1 58		3 16
	10 37		20 74
	5 28		10 56
	3 17		6 34
	16 37		32 74
	17 42		34 84
	5 28		10 56
	16 90		33 80
	5 3		1 06
	8 45		16 90
	22 18		44 36
	23 00		46 00
	2 40		4 80
	5 28		10 56
	4 541		90 82
	5 28		10 56
	2 11		4 22
	18 28		36 56
	2 11		4 22
	46 46		92 92
	11 62		23 24
	8 45		16 90
	312 27		624 54



## Record Duplicate of Taxes assessed in Tranton

Owners	Names	R	T	S	Lot	Description	Aeres	Value
Ebert	Leo.				552	Whole		772
	Same				553	"		44
	Same				554	"		14
	Same				555	"		14
	Same				556	"		14
	Same				557	"		14
Fisher	John H.				381	Whole		330
Friel	Edward				517	N. E. 1/2.		250
Fulton	David				530	Whole		352
Fout	George				224	Whole		528
	Same				213	"		132
	Same				214	E 1/2		66
Fard	Moses				228			
	Same				229	N 1/2. E. 1/3.	22X132	396
	Same				230			
Frailley	William C.				275	Whole		704
Funev	Michael				289	E. 1/2.		330
Funev	Hugh				289	N. 1/2.	22	
	Same				290	Spt. 44X59		506
	Same				290	N. pt.	44X73	88
Fitzpatrick	John				382	Whole		242
Fot	Abner				392	S. E. 1/2.		264
Fisher	George H.				393	Whole		330
Fink	Jacob				395	S. 1/2.		176
Ferrin	J. C.				669	Whole		440
Griffith	Sarah & H. B. Hopkins				458	Whole		88
Griffith	James & Elisabeth				397	"		88
	Same				398	"		88
	Same				399	N. E. End	88X44	471
Gillen	E. F.				199	E 1/2		
	Same				200	Whole		572
	Same				202	E. 1/2 N 1/3.	22X44	44
Gillen	M. & E. F.				14	Sub Div No 3	21X78	1760
Shalson	Sarah				160	Whole		704
George	John S.				166	"		1232
	Same				714	"		1232
	Same				474	3/4 N. End	44X157	600
	Same				824	Whole		704
	Same				8	S. 1/2.		
	Same				9	Whole 3/8 24 3/4 feet.		4240
	Same				65			
	Same				66	No 5 Union Block.		1584
Gunnip	George				292	Whole		352
								19765

## Township Laurence County Ohio for the year 1864

Delinquencies of 1863.	Total Due Dec 20, 1864	Remarks	Total Tax for 1864
	9 26		18 52
	53		1 06
	17		34
	17		34
	17		34
	17		34
	3 96		7 92
	3 00		6 00
	4 22		8 44
	6 34		12 68
	1 58		3 16
	79		1 58
	4 75		9 50
	8 45		16 90
	3 96		7 92
	6 07		12 14
80	1 86		2 92
	2 90		5 80
	3 17		6 34
	3 96		7 92
3 22	5 33		7 44
4 03	9 31		14 59
	1 06		2 12
	1 06		2 12
	1 06		2 12
	5 65		11 30
	6 86		13 72
	53		1 06
	21 12		42 24
	8 45		16 90
	14 78		29 56
	14 78		29 56
	7 20		14 40
	8 45		16 90
	55 88		101 76
	19 01		38 02
	4 22		8 44
805	24523		48241



## Record Duplicate of Taxes Assessed in Winton

Owners Names	DP	T	S	Lot	Description	Acres	Value
Goff Rosetta				673			
Same				674	Whole		440
Sugan Barney				137			
Same				138	Sub Div No 1 + 2.		572
Sillen Martin				49			
Same				50	E. End.		924
Sirby Michael				365	Whole		300
Same				503	"		44
Sardner Michael				419	N. W. 1/2.		308
Souder William				141	Whole		246
Selden Fletcher				106	"		440
Slidden Alice				175			
Same				176	N. W. pt.	2	200
Goff S. W.				806	Whole		132
Same				807	"		132
Same				808	"		132
Same				809	"		132
Soldcamp & Warner				812	"		88
Same				813	"		88
Same				814	"		88
Same				815	"		88
Same				816	"		88
Same				817	"		88
Same				849	"		132
Same				850	"		110
Same				851	"		110
Same				852	"		110
Same				853	"		110
Same				854	"		110
Same				855	"		176
Halhe William				348	Whole		704
Same				343	"		88
Same				344	"		88
Henry Sarah				532	"		376
Hamilton R. B.				4	S. 1/2.		726
Same				65			
Same				66	No 3 Union Block.	1	584
Same				768	Whole		22
Same				769	"		27
Same				770	"		22
Same				771	"		22
Same				772	"		36
Same				773	"		405
Same				774	"		36
Halt Peter G.				226	"		704
Henry John				285	"		176
						12	404

## Township, Lawrence County, Ohio, for the year 1864

Delinquencies of 1863	Total Due Dec 20, 1864	Remarks	Total Tax for 1864
	5 28		10 56
	6 86		13 72
	11 09		22 18
	3 60		7 20
	5 3		1 06
	3 70		7 40
	2 95		5 90
4 03	9 31		14 59
	26 40		52 80
	1 58		3 16
	1 58		3 16
	1 58		3 16
	1 58		3 16
	1 06		2 12
	1 06		2 12
	1 06		2 12
	1 06		2 12
	1 06		2 12
	1 06		2 12
	1 58		3 16
	1 32		2 64
	1 32		2 64
	1 32		2 64
	1 32		2 64
	2 11		4 22
	8 45		16 90
	1 06		2 12
	1 06		2 12
	4 51		9 02
6 64	15 35		24 06
	19 01		38 02
	26		52
	32		64
	26		52
	26		52
	43		86
	4 86		9 72
	43		86
	8 45		16 90
	2 11		4 22
10 67	129 51		308 35



Record Duplicate of Taxes Assessed in Cronon

Owners Names	R	T	S	Lot	Description	Acres	Value
Hawley L. S.				828	Whole		
Same				829	1/4 E. End	1	144
Same				830	1/4 E. End		
Halland Thomas				352	W. 1/2.		2 50
Halland John				352	E. 1/2.		1 30
Harm & Lobenstein				89			
Same				90	Whole	1	848
Hamilton & others Trustees				8	1/2 Howard		
Same				9	Whole mills	7	068
Haley Patrick				417	Whole		88
Same				419	S. E. 1/2.		396
Same				418	Whole		88
Harries William				836	"		440
Harley Edward				306	"		528
Hogan Thomas				529	"		176
Hopkins David				402	Whole		704
Hays Elizabeth				349	"		968
Harm Henry				55	1/8 E. End 44x72		
Same				56	1/8 1/2 E. End 22x72	1	332
Same				88	Whole		212
Same				55			
Same				56	W. End. 50x66	1	584
Same				72	No. 4 Bank Block.		704
Hood Walter C.				197	Whole		792
Haney John W.				286	"		440
Hamilton Eliza J.				760	"	7	040
Hannon Wm F.				18	No. 1 & 2 Rodgers Block.	4	400
Harris Nancy J.				303			
Same				304	Whole		748
Harries David				183	"		264
Same				184	"		176
Same				185	"		220
Hays John				276			
Same				277	S. E. 1/2.	1	056
Same				278			
Hambleton Joshua				169	Whole		
Same				170	E. 1/2.	1	760
Same				544	Whole		132
Same				545	"		88
Houell Sophia				70	No. 4 mch Blocks.		748
Houell Ann				71	4 but. Alley way.		24
Hamilton Mary Ann				181	Except 22x22 Dr. Car.		572
Henry James O.				537	Whole		88
Same				538	"		66
Same				539	"		66
						36	340

Township. Lawrence County. Ohio. for the year. 1864

Delinquencies of 1863.	Total Due Dec 20, 1864	Remarks	Total Tax for 1864
	13 73		27 46
	3 00		6 00
	1 56		3 12
	22 18		44 36
	84 82		169 64
	1 06		2 12
	4 75		9 50
	1 06		2 12
	5 28		10 56
	6 34		12 68
	2 11		4 22
	8 45		16 90
	11 62		23 24
	15 98		31 96
	2 54		5 08
	19 01		38 02
	8 45		16 90
	9 50		19 00
	5 28		10 56
	84 48		168 96
	52 80		105 60
	8 98		17 96
	3 17		6 34
	2 11		4 22
	2 64		5 28
	12 67		25 34
	21 12		42 24
	1 58		3 16
	1 06		2 12
	8 98		17 96
	29		58
	6 86		13 72
	1 06		2 12
	79		158
	79		158
	436 10		872 20



## Record Duplicate of Taxes Assessed in Tronton

Owners Names	DP	F	S	Lot	Description	Acres	Value
Griffin John				56	E. 1/2.		
Same				57	Whole		880
Same				600	"		748
Griffin & Kelley				65			
Same				66	No 2. Union Black.	1	584
Isaminger Philip				446	1 1/2 S. W. End E 1/2.		616
Same				448			
Same				449	oughs Sub Div No 9.		5
Iron Rail Road Co.				19			
Same				20	Depot		4400
Same				59			
Same				60	N. W. End	28	100
Iron Bank of Tronton				59			
Same				60	S. E. pt.	80x104	3000
Jones John E.				451			
Same				452	N. E. 1/3.		660
Jamison Jeremiah				128	Whole		704
Johnson Gabriel				645			
Same				646	"		440
Same				667	"		132
Gentkins John D.				76	E. & W. ends		
Same				77	" " " "		4928
Same				78	Whole exception 15 ft		
Jones John H.				467			
Same				468	Whole		1408
Same				469			
Jaynes A. H.				173			
Same				174	N. W. pt.	44x84	616
Johnson Sherman S.				216			
Same				217	N. 1/2.		1494
Same				218			
Jaynes Andrew D.				239	Whole		792
Johnson & Neal				736			88
Jearger Jacob				35			
Same				36	Whole		2068
Same				37			
Same				38	Whole		396
Same				39			
Johnson N. W.				576			88
Same				577			66
Same				578			66
Same				597			88
Same				598			88
Same				599			88
Jones Evan				455			352
Jones David				444			
Same				443	lt.	22x88	372
							26 267

## Township, Lawrence County, Ohio, for the year 1864

Delinquencies of 1863	Total Due Dec. 20, 1864	Remarks	Total Tot for 1864
16 10	26 66		37 12
10 69	19 67		28 65
	19 01		38 02
	7 39		14 78
	06		12
	52 80		105 60
	1 20		2 40
	36 00		72 00
	7 92		15 84
	8 45		16 90
	5 28		10 56
	1 58		3 16
	59 14		118 28
	16 90		33 80
	7 39		14 78
	17 93		35 86
	9 50		19 00
	1 06		2 12
	24 82		49 64
7 05	11 80		16 55
	1 06		2 12
	79		1 58
	79		1 58
	1 06		2 12
	1 06		2 12
	1 06		2 12
	4 22		8 44
	4 46		8 92
33 84	349 06		664 28



## Record Duplicate of Taxes assessed in Fronton

Owners	Names	R	F	S	Lot	Description	acres	Value
Kelley	William D.				15	No 1 Exchange Bank.		1 452
	Same				182	whole		1 100
	Same				331	"		484
Kemp	George H.				279	mid 1/3.		
	Same				282			88
	Same				462			110
Kirker	J. H.				65	No 4 Union Bldg		
	Same				66			1 496
Kerr	Reith				105	whole		880
Kelley	Isaiah W.				111	"		792
Kirker	Thomas W.				122	W. 1/2.		
	Same				123	whole		1 028
	Same				786	"		264
Kerr	Jeremiah				75	Sub Div No 2. 17x42		352
	Same				517	S. W. 1/2.		308
Kelley	John				127	whole		572
	Same				210	"		880
Kirker	W. W.				173	E. pt. S. 1/2.	22x88	264
	Same				240	whole		
	Same				241	W. pt. E. 1/2.		1 168
Kelley	Louisa				186	whole		440
Kingsbury	Charles				121	whole		
	Same				122	E. 1/2.		1 320
Houns	George L.				795	whole		222
Houns	John				796	"		264
Kennedy	William				144	W. End.	40x40	164
	Same				144	mid pt.	40x40	100
Kemp	W. E. R.				695	whole		440
Kerr	John				506	"		154
Kinner	Alexander				649	"		88
Lutty	Fiatte				347	whole		440
Lute	Henrietta E.				17	No 3. Rodgers Block.		1 760
Lawton	Edward				752	whole		
	Same				753			449
	Same				754			44
	Same				755			44
Lucas	John (Mrs)				64	W. pt. E. 1/2.		
	Same				65	W. pt. E. 1/2. W. 1/2.	22x26	528
	Same				94	whole		220
	Same				211	"		440
	Same				212	"		132
Lewis	Thomas				474	S. W. pt.	22x53	
	Same				475	1/4 S. End.	44x53	528
								19 015

## Township Laurens County Ohio for the year 1864

Delinquencies of 1863	Total Due Dec 20, 1864	Remarks	Total Tax for 1864
	17 42		34 84
	13 20		26 40
4 43	10 24		16 05
	1 06		2 12
	1 32		2 64
	17 95		35 90
	10 56		21 12
	9 50		19 00
	12 34		24 68
	3 17		6 34
	4 22		8 44
	3 70		7 40
	6 86		13 72
	10 56		21 12
	3 17		6 34
	14 02		28 04
	5 28		10 56
	15 84		31 68
4 06	6 72		9 38
4 83	8 00		11 17
	1 97		3 94
	1 20		2 40
4 03	9 31		14 59
	1 85		3 70
	1 06		2 12
	5 28		10 56
	21 12		42 24
	5 39		10 78
	5 3		1 06
	5 3		1 06
	6 34		12 68
	2 64		5 28
	5 28		10 56
	1 58		3 16
	5 34		12 68
17 35	245 55		475 75



## Record Duplicate of Taxes Assessed in Fronton

Owners	Names	R	T	S	Lot	Description	Acres	Value
Laeroix	Alexander				827	Whale		176
Leet	Ralph				558			
	Same				559			
	Same				560			
	Same				561			
	Same				562			
	Same				563			
	Same				564	Whale		168
	Same				565			
	Same				566			
	Same				567			
	Same				568			
	Same				569			
	Same				435	Whale		452
	Same				582	"		66
	Same				583	"		66
	Same				584	"		66
	Same				585	"		58
	Same				586	"		36
	Same				587	"		18
	Same				588	"		18
	Same				589	"		36
	Same				590	"		58
	Same				591	"		317
	Same				592	"		71
	Same				593	"		71
	Same				606	"		71
	Same				607	"		71
	Same				608	"		71
	Same				609	"		58
	Same				610	"		44
	Same				611	"		18
Lewis	R. D.				439	Whale		748
	Same				113	"		792
	Same				403			
	Same				404	Sub Div No 2		1 100
	Same				403			
	Same				404	Sub Div No 3		44
Lanham	William H.				301	Whale		
	Same				302	E 1/2 + 1/3 N 1/2		880
Larwin	Mathew				361	Whale		308
Lodge	Patriek				379			
	Same				380	1/2 next Alley		308
Lobenstein	Charles				67	Sub Div No 3		352
Lautenschlaught	John				16			
	Same				17	Fronton House		3913
	Same				18			
Little	Geo. B.				192	Centre House		1766
Lutz	Fitz				346	Whale		66
Lewis	Wm D.				371	"		176
								Total 12457

## Township Laurence County Ohio for the year 1864

Delinquencies of 1863	Total Due Dec 20, 1864	Remarks	Total Tot for 1864
	2 11		4 22
	2 02		4 04
	5 42		10 84
	79		1 58
	79		1 58
	79		1 58
	70		1 40
	43		86
	22		44
	22		44
	43		86
	70		1 40
3	80		7 60
	85		1 70
	85		1 70
	85		1 70
	85		1 70
	70		1 40
	53		1 06
	22		44
	8 98		17 96
	9 50		19 00
	13 20		26 40
	53		106
	10 56		21 12
	3 70		7 40
	3 70		7 40
	4 22		8 44
	46 96		93 92
	21 57	Total	42 58
2 11	149 49	Total	4 22 298 98



## Record Duplicate of Taxes Assessed in Cronon

Owners Names	T	S	Lot	Description Acres	Value
Loyd John			459	Whole	396
Ledinger Jacob			71	S.W. pt. or E. End 40x48	680
Lewis Richard D.			112	Whole	704
McCourt Thomas			513	Whole	141
McCormey John			288	"	220
McCarthy Pat.			399	S.W. End. 44x44	233
McKeon William			7	S.W. pt.	
Same			8	S.W. pt. 1/2 44x66	366
McCarthy Thomas			203	Whole	828
Motley W. K.			158	W. side 21 ft	
Same			159	Whole	1760
Same			161		
Same			162	Bar Buckhorn 42x39x88	292
Same			446	N.E. End S. 1/2. 22x140	352
Same			163		
Same			164	W. End 1/3. 44x88	1056
Same			157	Whole	
Same			158	N.E. pt. 23 ft	968
Marrison Daniel			148	Whole	528
Mareford J. G. & W. C.			87	"	264
Mareford J. G.			86	"	176
McKeon William			383	"	286
Same			475	3/4 N. End. 44x159	600
McNicholas Patrick			139	Sub Div No 1 20x44	528
McKinley Robert			293	Whole	792
McClure Samuel			253	E 1/2.	
Same			254	Whole	1540
Same			794	Whole	1100
Same			831	"	1140
McQuigg Ruth			129	"	352
McKeon Patrick			287	"	352
McDaniel Patrick			531	"	176
Marshall Jesse			228		
Same			229	E. End. 22x132	418
Same			230		
McMahan John			689	Whole	396
McGoint James			351	"	264
McCarthy Patrick			374	"	88
Same			400	"	396
McGugin J. C.			161		
Same			162	W 1/3. Nut alley	704
McMahan Peter			302	2/3. W. 1/2.	264
McDonald Mariah			521	Whole	264
McGowan James			501	N. pt.	76
McCarthy Elizabeth			392	N. W. 1/2.	220
McQuigg Wm J			336	N 1/2	352

## Township. Laurens County, Ohio for the year 1864

Delinquencies of 1863	Total Due Dec 20, 1864	Remarks	Total Tax for 1864
	4 75		9 50
	8 16		16 32
	8 45		16 90
	1 69		3 38
	2 64		5 28
	2 80		5 60
	4 39		8 78
	9 94		19 88
	21 12		42 24
	3 50		7 00
	4 22		8 44
	12 67		25 34
	11 62		23 24
	6 34		12 68
	3 17		6 34
	2 11		4 22
	3 43		6 86
	7 20		14 40
	6 34		12 68
	9 50		19 00
	18 48		36 96
	13 20		26 40
	13 68		27 36
	4 22		8 44
3 22	7 44		11 66
	2 11		4 22
	5 02		10 04
	4 75		9 50
	3 17		6 34
80	1 86		2 92
	4 75		9 50
	8 45		16 90
	3 17		6 34
	3 17		6 34
	91		1 82
	2 64		5 28
	4 22		8 44



## Record Duplicate of Taxes assessed in Cronon

Owners Names	R	T	S	Lot	Description	Acres	Value
McLaughlin David				688	Whole		440
Madden Thomas				354	"		220
Mulligan Patrick				360	"		308
Murdoch D. S.				64	W. 1/2.		
Same				65	W. 1/2. S. 1/2.		792
Same				168	Whole		1700
McSouem Edward				319	"		110
McCallough Edeya A.				179	"		1760
							24602

## Township Laurence County Ohio for the year 1864

Delinquencies of 1863	Total Due Dec 20, 1864	Remarks	Total Tax for 1864
	5 28		10 56
	2 64		5 28
	3 70		7 40
	9 50		19 00
	20 40		40 80
	1 32		2 64
	21 12		42 24
4 02	299 24		594 46



## Record Duplicate of Taxes Assessed in Fronton

Owner's Name	R	T	S	Lot	Description	Acre	Value
Murdoch D. S.				546	whole 88		
Same				547	Spt. 1. 766		1 854
Same				16	pt on R. Road		176
Murdoch D. S. J.				17	no Rogers Block 20x75		1 760
Same				315			
Same				316	E. 1/2.		1 320
Same				153	whole		616
Same				541	"		352
Same				315			
Same				316	W. 1/2.		264
Miller Joseph				70	Sub Div No 3 26x44		616
Same				42	whole		2 000
Marcum James				64	E. End		
Same				65	W. 1/2 E. End	40x66	704
Mee David (Mrs)				832	whole		528
M. K. Kimey John				77			
Same				78	pt.		550
Merrill Josiah				11	E. 1/2.	44x88	1 012
Mitchell R. A.				318	N.E. 1/2.		264
Means Thomas W.				44	2/3 Spt.		176
Morris J. P.				73	whole		4 520
Same				440	"		1 056
Same				431			
Same				432	whole		880
Mareford Rebecca J.				74	whole		
Same				75	Sub Div No 18x25		880
Murphy Patrick				91	Cor 3rd & Low. Street 30x44		880
Same				92	whole		176
Martin Jane				150	"		616
Murdoch & Rodgers				161			
Same				162	pt. mid	22x88	264
Meth Episcopal Parsonage				231			
Same				232	N. 1/2.		792
Murphy J. & J.				296	whole		440
Murphy James				359	"		352
Martin William				372	"		308
Martin David				373	"		968
Morgan John				456	"		176
Morgan Moses				137			
Same				138	Sub No 4.	22x66	792
Morris Jonathan				241	Spt. 1/2. & E. End 76x1/2		1 000
McDonald Ann				242	whole		
Same				355			308
McBrew John C.				356	whole		704
Miller Fred.				30	"		484
Millendorf R. H.				543	"		1 320
McBride Archibald				284	"		132
Same				533	"		176
McBride Dan				570	"		14
Same				571	"		14
Same				572	"		14

Total  
29,458

## Township. Lawrence County, Ohio. for the year 1864

Assessments of 1863	Total Due Dec 20, 1864	Remarks	Total Tax for 1864
	22 25		44 50
	2 11		4 22
	21 12		42 24
	15 84		31 68
	7 39		14 78
	4 22		8 44
	3 17		6 34
	7 39		14 78
	24 00		48 00
	8 45		16 90
	6 34		12 68
	6 60		13 20
	12 13		24 26
	3 17		6 34
	2 11		4 22
	54 24		108 48
	12 67		25 34
	10 56		21 12
	10 56		21 12
	10 56		21 12
	2 11		4 22
	7 39		14 78
	3 17		6 34
	9 50		19 00
	5 28		10 56
	4 22		8 44
	3 70		7 40
	11 61		23 22
	2 11		4 22
	9 50		19 00
	12 00		24 00
	3 70		7 40
	8 45		16 90
	5 81		11 62
	15 84		31 68
	1 58		3 16
	2 11		4 22
	17		34
	17		34
	17		34
	Total 353.47		Total 706.94



## Record Duplicate of Taxes Assessed in Fronton

Owners	Names	Or	T	S	Lot	Description	Acres	Value
McCarthy	Thomas				579	Whole		66
	Same				580	"		66
	Same				581	"		66
Nixon	Mrs Jane				114	Whole		704
Nixon	David				798	"	1	760
Nigh	Elias				313	2/3 S. E. End.		
	Same				314		1	584
	Same				312			352
Newton	John				336	S 1/2.		
	Same				337	Whole	1	320
Newman	Henry				124	Whole	1	584
	Same				27	"		352
Newman	Valentine				108	"		440
Neal	Anna E.				328	"		166
Neal	Mary E.				195	Whole		
	Same				196		2	640
Ohio Iron & Coal Co.					14	pt. St Street	30 X 44	176
	Same				15		44 X 56	352
	Same				16	pt. E. End, Fronton House.		
	Same				17		1	983
	Same				18			
	Same				21	Whole		764
	Same				22	pt. Front Street		132
	Same				23	" " "	44 X 45	88
	Same				24	" " "	8 X 44	10
	Same				25	Whole		528
	Same				26	"		352
	Same				43	"		88
	Same				45	"		88
	Same				79	"		88
	Same				80	"		22
	Same				81	"		22
	Same				82	"		22
	Same				83	"		36
	Same				98	"		88
	Same				107	"		88
	Same				115	"		176
	Same				116	"		132
	Same				117	"		132
	Same				131	"		176
	Same				132	"		220
	Same				133	"		264
	Same				134	"		176
	Same				135	"		176
	Same				207	"		176
	Same				208	"		132
	Same				216	"		
	Same				217	S. E. 1/2.		266
	Same				218			18053

## Township Lawrence County Ohio for The year 1864

Delinquencies of 1863	Total Due Dec 20, 1864	Remarks	Total Tax for 1864
	79		1 58
	79		1 58
	79		1 58
	8 45		16 90
	21 12		42 24
	19 01		38 02
	4 22		8 44
	15 84		31 68
	19 01		38 02
	4 22		8 44
	5 28		10 56
	1 99		3 98
	31 68		63 36
	2 11		4 22
	4 22		8 44
	23 79		47 58
	9 17		18 34
	1 58		3 16
	1 06		2 12
	12		24
	6 34		12 68
	4 22		8 44
	1 06		2 12
	1 06		2 12
	1 06		2 12
	26		52
	26		52
	26		52
	43		86
1 61	2 67		3 73
	1 06		2 12
	2 11		4 22
	1 58		3 16
	1 58		3 16
	2 11		4 22
	2 64		5 28
	3 17		6 34
	2 11		4 22
	2 11		4 22
	2 11		4 22
	1 58		3 16
	3 19		6 38
1 61	218 21		434 81



Record Duplicate of Taxes Assessed in Cronon

Owners	Tract	Lot	Description	Acres	Value
Ohio Iron & Coal Co.		225	Whale		132
Same		227	"		44
Same		228			
Same		229	W. 2/3.		528
Same		230			
Same		237	Whale		220
Same		238	"		176
Same		243	S. End. R.R. St.		352
Same		244			
Same		245			
Same		309	Whale		132
Same		310	"		132
Same		317	"		264
Same		320	"		110
Same		345	"		44
Same		350	"		88
Same		366	"		110
Same		369	"		154
Same		451	S.W. 2/3.		88
Same		452			
Same		465	Whale		110
Same		466	"		110
Same		470	W. End.	146	110
Same		471	Whale		176
Same		472	"		176
Same		479	N.E. 1/2.		21
Same		480			
Same		481			
Same		482	Whale		14
Same		483	"		14
Same		484	"		14
Same		485	"		22
Same		486	"		36
Same		487	"		66
Same		498	"		14
Same		499	"		14
Same		516	"		44
Same		518	"		110
Same		527	"		88
Same		528	"		27
Same		535	"		128
Same		540	"		44
Same		573	E. & W. 2/3.		88
Same		574			
Same		575			
Same		641	Whale		22
Same		647	"		168
Same		648	"		36
Same		657	"		36
Same		658	"		36
Same		659	"		36
Same		660	"		36
					Total
					4387

Township Laurence County Ohio. for The year 1864

Amounts of 1863	Total Due Dec 20, 1864	Remarks	Total Tot for 1864	Total
	1 58		3 16	
	53		1 06	
	6 34		12 68	
	2 64		5 28	
	2 11		4 22	
	4 22		8 44	
	1 58		3 16	
	1 58		3 16	
	3 17		6 34	
	1 32		2 64	
	53		1 06	
	1 06		2 12	
	1 32		2 64	
	1 85		3 70	
	1 06		2 12	
	1 32		2 64	
	1 32		2 64	
	1 32		2 64	
	2 11		4 22	
	2 11		4 22	
	2 5		50	
	17		34	
	17		34	
	17		34	
	26		52	
	43		86	
	79		1 58	
	17		34	
	17		34	
	53		1 06	
	1 32		2 64	
	1 06		2 12	
	32		64	
	1 54		3 08	
	53		1 06	
	1 06		2 12	
	2 26		4 52	
	02		04	
	43		86	
	43		86	
	43		86	
	43		86	
	64		128	
	Total		Total	
	52.65		10530	



## Record Duplicate of Taxes Assessed in Ironton

Owners Names	R	T	S	Lot	Description	Acre	Value
Ohio Iron & Coal Co.				663	Whole		88
Same				664	"		88
Same				672	"		88
Same				675	"		66
Same				676	"		53
Same				677	"		53
Same				678	"		53
Same				679	"		53
Same				680	"		66
Same				684	"		53
Same				685	"		53
Same				686	"		198
Same				687	"		88
Same				691	"		88
Same				692	"		88
Same				693	"		
Same				694	N.E. 1/4	66 x 88	110
Same				696	Whole		88
Same				697	"		88
Same				698	"		110
Same				702	"		44
Same				703	"		44
Same				704	"		88
Same				711	"		132
Same				724	"		88
Same				725	"		88
Same				732	"		88
Same				733	"		66
Same				734	"		66
Same				735	"		88
Same				737	"		88
Same				738	"		44
Same				739	"		44
Same				740	"		44
Same				741	"		44
Same				742	"		44
Same				743	"		44
Same				750	"		44
Same				761	"		1760
Same				762	"		22
Same				763	"		22
Same				764	"		22
Same				765	"		22
Same				766	"		22
Same				767	"		22
Same				775	"		44
Same				776	"		44
Same				777	"		44
Same				778	"		44
Same				781	"		44
Same				782	"		44
							Total
							4916

## Township, Lawrence County, Ohio for the year 1864

Delinquencies of 1863	Total Due Dec 20, 1864	Remarks	Total Tot for 1864
	106		212
	106		212
	106		212
	79		158
	64		128
	64		128
	64		128
	64		128
	79		158
	64		128
	64		128
238			476
106			212
106			212
106			212
132			264
106			212
106			212
132			264
53			106
53			106
106			212
158			316
106			212
106			212
106			212
79			158
79			158
106			212
106			212
53			106
53			106
53			106
53			106
53			106
53			106
53			106
53			106
53			106
2112			4224
26			52
26			52
26			52
26			52
26			52
26			52
26			52
53			106
53			106
53			106
53			106
53			106
53			106
		Total	118.14
		59.07	



## Records Duplicate of Taxes assessed in Groun

Owners Names	R	T	S	Lot	Description	Acres	Value
Ohio Iron & Coal Co.				783	Whole		44
Same				784	"		44
Same				789	"		220
Same				793	"		220
Same				810	"		132
Same				811	"		132
Same				825	"		176
Same				835	"		176
Same				845	"		264
Same				856	"		176
Same				857	"		176
Same				858	"		176
Same				859	"		176
Same				860	"		176
Same				861	"		132
Same				862	"		132
Same				863	"		132
Same				864	"		132
Same				865	"		264
Same				866	"		176
Same				867	"		176
Same				868	"		176
Same				869	"		176
Same				870	"		176
Same				871	"		176
Same				872	"		220
Same				873	"		212
Same				874	"		198
Same				875	"		194
Same				876	"		176
Same				877	"		176
Same				878	"		176
Same				879	"		176
Same				880	"		154
Same				881	"		132
Same				882	"		132
O'Neil Thomas				156	"		308
Osborn Mary L.				273	"		792
O'Keefe John				91	part next alley		440
O'Neil William				155	Whole		1100
Osternire Frank				339	"		88
Same				340	"		88
Ourey Adam				119	"		
Same				120	Whole		1320
							10 218

## Township. Lawrence County Ohio. for The year 1864

Delinquencies of 1863	Total Due Dec 20, 1864	Remarks	Total Tax for 1864
	53		1 06
	53		1 06
	2 64		5 28
	2 64		5 28
	1 58		3 16
	1 58		3 16
	2 11		4 22
	2 11		4 22
	3 17		6 34
	2 11		4 22
	2 11		4 22
	2 11		4 22
	2 11		4 22
	2 11		4 22
	1 58		3 16
	1 58		3 16
	1 58		3 16
	1 58		3 16
	3 17		6 34
	2 11		4 22
	2 11		4 22
	2 11		4 22
	2 11		4 22
	2 11		4 22
	2 11		4 22
	2 64		5 28
	2 54		5 08
	2 38		4 76
	2 33		4 66
	2 11		4 22
	2 11		4 22
	2 11		4 22
	2 11		4 22
	1 85		3 70
	1 58		3 16
	1 58		3 16
	3 70		7 40
	9 50		19 00
	5 28		10 56
10 07	23 27		36 47
	1 06		2 12
	1 06		2 12
	15 84		31 68
10 07	132 64		255 21



Records Duplicate of Taxes Assessed in Gronow

Owners Names	R	T	S	Lot Description	Acre	Value
Peters Richard				443		
Same				444	W. End.	
Same				445		308
Parker Benjamin				473	Whole	
Same				474	S.E. pt. 2 X 53	1 760
Powell Ellis C.				72	No 6. Bank Block.	704
Price Levi				305	Whole	308
Prichard Richard				461	"	110
Pugh John				411	"	352
Darvon Peter				522	"	296
Peters John				785	"	1 056
Same				233	"	220
Same				385		
Same				386		
Same				387		
Same				388		
Same				398		
Same				390	Whole	5 720
Same				420		
Same				421		
Same				422		
Same				423		
Same				424		
Same				425		
Peter Adeline L.				621	Whole	88
Same				622	"	88
Same				623	"	88
Price James				470	N. End.	44x66 1 408
Purcell J. B.				324	Whole	1 600
Same				325		
Same				326	Whole	348
Philip David				434	"	792
Peters Isaac				601	"	53
Same				602	"	36
Same				603	"	88
Same				604	"	88
Same				605	"	88
Roadamour J. S.				713	Whole	572
Richardson Saml F.				84	S.E. pt.	440
Same				84	Ept.	48
Roberts Thomas				426	Whole	860
Richards W. H.				65		
Same				66	No 1. Union Block.	1 584
Same				790		
Same				791	Whole	2 332
Same				792		
						21 435

Townships Laurence County, Ohio. for the year 1864

Delinquencies of 1863	Total Due Dec 20, 1864	Remarks	Total Tot for 1864
	3 70		7 40
	21 12		42 24
	8 45		16 90
	3 70		7 40
	1 32		2 64
	4 22		8 44
	3 55		7 10
	12 67		25 34
	2 64		5 28
	68 64		137 28
	1 06		2 12
	1 06		2 12
	1 06		2 12
	16 90		33 80
	19 20		38 40
	4 18		8 36
	9 50		19 00
	64		1 28
	43		86
	1 06		2 12
	1 06		2 12
	1 06		2 12
	6 86		13 72
	5 28		10 56
	5 8		1 16
	10 32		20 64
	19 01		38 02
	28 01		56 02
	257 28		514 56



## Record Duplicate of Taxes assessed in Ironton.

Owners	Names	R	F	S	Lot	Description	Acres	Value
Reese	David				384	Whole		440
	Same				448			
	Same				449	Pughs Sub Div No 5.		9
Rickey	J. A. (Mrs)				198	Whole		
	Same				199	W 1/2.	2	200
	Same				201	W 1/2. N. 1/3.	22 X 44	66
	Same				202	1/3. N. End.	44 X 44	418
	Same				311	Whole		792
	Same				690	"		352
Raine	John				205			
	Same				206	mid pt.	33 X 88	484
	Same				205			
	Same				206	S 1/2.		464
Robinson	William				85	Whole		968
Rodgers & Murdock					137	Sub Div No 6.	22 X 66	528
Rodgers	James				93	Livery Stable		440
	Same				170	W 1/2.		
	Same				171	Whole	1	144
	Same				715			
	Same				716	Whole	1	320
Reese	John				433	"		352
Razar	Jacob.				388	N. E. 1/2.		220
Reaster	Mary				388	S. W. 1/2.		220
Roberts	John				130	Whole		440
Richter	A. H.				190			
	Same				191	Whole	2	288
Rodgers	H. B. & R. E.				7	N. E. pt.		
	Same				8	N. E. pt. W 1/2		734
Reese	John				839	Whole		176
	Same				840	"		176
Riley	Charles				307	"		88
Richards	Samuel				234			
	Same				235	Whole	1	892
	Same				236	"		
	Same				332	"		308
	Same				95	"		220
	Same				96	"		528
	Same				363	"		44
	Same				364	"		44
	Same				464	"		462
	Same				823	"		110
Seratt	Peter				67	N. End	22 X 44	308
Savage	Benjamin				46			
	Same				47	N. W. 2/3.	88	1364
	Same				48			
	Same				299	Whole		308
								19 707

## Township. Laurence County, Ohio. for The year 1864.

Delinquencies of 1863	Total Due Dec 20, 1864	Remarks	Total Tax for 1864
	528		
	11		
	2640		5280
	79		158
	502		1004
	950		1900
	422		844
	581		1162
	317		634
	1162		2324
	634		1268
	528		1056
	1373		2746
	1584		3168
	422		844
	264		528
427	691		955
	528		1056
	2746		5492
	881		1762
	211		422
	211		422
	106		212
	2270		4540
282	652		1022
	264		528
	634		1268
	53		106
	53		106
	554		1108
	132		264
	370		740
	1637		3274
	370		740
709	24360		48011



## Records Duplicate of Taxes assessed in Cronon

Owner's Name	R	T	S	Lot	Description	Acre	Value
Seiger Francis				49			
Same				50	N.W. 1/3. 44 64		
Same				51	N.W. end 41 64		704
Steed James				370	Whole		264
Smith Daniel				318	S.W. 1/2.		396
Stewart John				46			
Same				47	S.E. End.	44	704
Same				48			
Sheridan Patrick				283	Whole		528
Same				300	E. 1/2.		308
Simmons Charles W.				333	Whole		938
Shoup John				140	"		352
Sullivan J.				353	"		88
Steele Archibald				314	Whole		
Same				315	N. 1/2.	1	760
Shenuit Frank				72	No 1. Bank Black.		880
Scott Alexander				1			
Same				2	Pugh's Sub Div of 44 84 44 9		968
Same				3			
Shaw Joseph P.				177	Whole		880
Sheridan Owen				291	"		555
Same				75	Sub Div No 7		176
Same				525	Whole		286
Scott Perry				142	N. 1/2.		374
Same				142	S. 1/2.	22	374
Steele William				34	Whole	1	408
Simons Peter				51	Mid pt.	29 x 44	220
Sweeney Catherine				279			
Same				280	1/3. N.E. End.	44	88
Stearns Salome				334	S. 1/2.		242
Stein John				335	Whole		506
Sair Adam				682	"		616
Same				683	"		66
Same				681	"		88
Stroppe Catherine				826	"		352
Sharpe Rev. J. B.				436	"		521
Seaville Curtis				797	"	1	760
Sloat George W.				612	"		14
Same				613	"		14
Same				614	"		18
Same				615	"		58
Same				616	"		62
Same				617	"		62
Shepard L.				787	"		396
Same				788	"		176
Stein George				72	No 5 Bank Black.		704
Selt Joseph				28	Whole	3	352
Stick Peter				818	"		132
Same				819	"		110

Total

21,500

## Townships: Laurence County, Ohio for The year 1864

Delinquencies of 1863	Total Due Dec 20, 1864	Remarks	Total Tax for 1864
	8 45		16 90
	3 17		6 34
	4 75		9 50
	8 45		16 90
	6 34		12 68
	3 70		7 40
	11 26		22 52
	4 22		8 44
	1 06		2 12
	21 12		42 24
	10 56		21 12
	11 62		23 24
	10 56		21 12
	6 66		13 32
	2 11		4 22
	3 43		6 86
	4 49		8 98
	4 49		8 98
	16 90		33 80
	2 64		5 28
	1 06		2 12
	2 90		5 80
	6 07		12 14
	7 39		14 78
	79		1 58
	1 06		2 12
	4 22		8 44
	6 25		12 50
	21 12		42 24
	17		34
	17		34
	22		44
	70		1 40
	74		1 48
	74		1 48
	4 75		9 50
	2 11		4 22
	8 45		16 90
6 44	4 66	Total	86 88
6 44	1 58	264.45	3 16
	1 32		2 64
			5-22.46.



Rec'd Duplicate of Notes assessed in Gronon

Owners	Names	R	T	S	Lot	Description	Acres	Value
Thomas	D. J.				403			
	Same				404	Sub Div No 5	44 x 88	396
Thomas	George P.				430	Whale		704
Thomas	James				391	"		792
Thomas	Thomas T.				367	"		66
Tucker	Hanley				334	N. 1/2.		242
Thompson	Anaziah				109	Whale		1056
Thompson	Thomas				138	Sub Div No 5.	44 x 66	264
	Same				460	Whale		396
Thomas	D. R.				410	"		528
Thomas	John W.				341	"		352
Thomas	Thomas				415	"		264
Wick	J. B.				149	Whale		528
	Same				636			
	Same				637			
	Same				638			
	Same				639	Whale		152
	Same				640			
	Same				642			
	Same				643			
	Same				644			
Union	Hall Co.				13	Whale		3784
Voglesong	D. W.				136	N. pt.		748
	Same				137	Sub Div No 7	20 x 60	66
	Same				476			
	Same				477	N.E. 1/2.		1500
	Same				478			
Vogle	John				29	Whale		660
Williams	Wm. No 2.				463	Whale		1408
Watkins	Herbal				362	Whale		396
Walker	James J.				542	Whale		1320
Ward	Shadrack				24	No 1 & 2 wards Bk.		3960
Willard	J. O. Hrs				4	N. W. 1/2.		726
Welsh	Thomas				91	mid pt	30 x 44	836
Williams	Wm No 1				501	E. pt.	44 x 82	100
	Same				137			
	Same				138	Sub Div No 3	77 1/2 x 88	1232

22 476

Townships: Laurence County, Ohio for the year 1864

Deficiencies of 1863	Total Due Dec 20. 1864	Remarks	Total For for 1864
	4 75		9 50
	8 45		16 90
	9 50		19 00
	79		1 58
	2 90		5 80
	12 67		25 34
	3 17		6 34
	4 75		9 50
	6 34		12 68
	4 22		8 44
	3 17		6 34
	6 34		12 68
	1 82		3 64
	45 41		90 82
	8 98		17 96
	79		1 58
	18 00		36 00
	7 92		15 84
	16 90		33 80
	4 75		9 50
	15 84		31 68
	47 52		95 04
	8 71		17 42
	10 03		20 06
	1 20		2 40
	14 78		29 56

269	70
-----	----

2.39	40
------	----



## Record Duplicate of Taxes Assessed in Trenton

Owners Names	R	S	Lot	Description	Acres	Value
Hillard Anna M.			267			
Same			268			
Same			269			
Same			270	Whale		5 280
Same			271			
Same			272			
Wait E. S.			75	Sub Div No 3.	18 X 38	124
Same			143	Whale		792
Same			144	E. End.	42 X 44	100
Wilson William F.			178	Whale		1760
Wilson William			252	Whale		
Same			253	N. 1/2.		1232
Wheler Joseph			342	Whale		528
Wood Elizabeth			165	"		352
Williams Wm M.			447	"		484
Wangler Andrew			524	"		352
Witman J. A.			15	No 2. Exchange Block.		1496
Same			52	N. W. End.	44 X 105	1584
Same			53	N. E. 1/2.	22 X 132	88
Williams Mary.			414	Whale		968
Same			448.449	No 4 Pugh's Sub Div		
Same			448.449	No 5 " " "		
Same			448.449	No 6 " " "		72
Same			448.449	No 7 " " "		
Wright F. S.			125	N. End	44 X 120	
Same			126	mid pt.	20 X 44	1188
Warner John			67	Sub Div No 5	21	1056
Ward Edward			329	Whale		880
Wood John J.			712			684
Wray Amanda M.			75	Sub Div No 4.	23 X 44	176
Weise Jacob			883	Whale		132
Warner John.			830			
Same			837	S. W. 1/2.		792
Hillard George			31			
Same			32			
Same			33	Whale		4520
Same			40			
Same			41			
Same			670	Whale		88
Same			802	"		132
Same			803	"		132
Same			23	No 3 Wards Block.		2200
Young Dan			594	Whale		66
Same			595	"		484
Same			596	"		264
						28006
						560340

## Township Laurens County Ohio for The year 1864

Assessments of 1863	Total Due Dec 20, 1864	Remarks	Total Tax for 1864
	63 36		126 72
	1 49		2 98
	9 50		19 00
	1 20		2 40
	21 12		42 24
	14 78		29 56
	6 34		12 68
	4 22		8 44
	5 81		11 62
	4 22		8 44
	17 95		35 90
	19 01		38 02
	1 06		2 12
	11 62		23 24
	86		1 72
	14 26		28 52
	12 67		25 34
	10 56		21 12
	8 21		16 42
	2 11		4 22
	1 58		3 16
	9 50		19 00
	54 24		108 48
	1 06		2 12
	1 58		3 16
	1 58		3 16
	26 40		52 80
	79		1 58
	5 81		11 62
	3 17		6 34
	336 06		672 12



## Record Duplicate of Taxes Assessed in Wm H. Kelley's Edition

Owners	Names	P	T	S	Lot	Description	Acre	Value
Clark	Mrs Hester				36	Whale		5 94
Clark	Sarah				37	"		5 94
Clark	Darius				66	"		8 8
	Same				73	"		8 8
Craig	James				50	"		4 4
	Same				51	"		3 6
	Same				52	"		3 6
Campbell	John				11	"		2 7
Brecher	James				79	3/4 S.E. End	2	2 00
	Same				89			
	Same				92			
	Same				101			
Donel	Isaac C.				67	Whale	1	7 60
	Same				68			
	Same				72			
Davis	D. J.				1	Whale		6 6
Harris	David				65	W. End 1/2	66x66	6 6
	Same				74			
	Same				65	E. End 1/2	66x66	3 74
	Same				74			
Keillian	John				60	Whale		
	Same				65	W. 1/2		3 52
Kelley	Wm H.				3	Whale		1 32
	Same				4	"		1 32
	Same				5	"		2 2
	Same				6	"		2 7
	Same				7	"		2 7
	Same				8	"		1 8
	Same				9	"		1 8
	Same				10	"		2 7
	Same				11	"		2 7
	Same				12	"		2 7
	Same				13	"		2 7
	Same				14	"		2 7
	Same				15	"		2 7
	Same				16	"		2 7
	Same				17	"		2 7
	Same				18	"		1 8

6 935

## Township. Lawrence County Ohio for the year 1864

Delinquencies of 1863	Total Due Dec 20, 1864	Remarks	Total Tax for 1864
	7 13		14 26
	7 13		14 26
	1 06		2 12
	1 06		2 12
	5 3		1 06
	4 3		8 6
	4 3		8 6
	3 2		6 4
	26 40		52 80
	21 12		42 24
	7 9		1 5 8
	7 9		1 5 8
	4 4 9		8 9 8
	4 2 2		8 4 4
	1 5 8		3 1 6
	1 5 8		3 1 6
	2 6		5 2
	3 2		6 4
	3 2		6 4
	2 2		4 4
	2 2		4 4
	3 2		6 4
	3 2		6 4
	3 2		6 4
	3 2		6 4
	3 2		6 4
	3 2		6 4
	2 2		4 4

83 18

166 36



Record Duplicate of Taxes Assessed in Wm D. Kelly's Address

[illegible]

Township: Lawrence County, Ohio for the year 1864

Deficiencies of 1863	Total Due Dec 20, 1864	Remarks	Total Tot for 1864	Total
	22		44	
	22		44	
	22		44	
	22		44	
	22		44	
	22		44	
	22		44	
	22		44	
	22		44	
	22		44	
	79		1 58	
	43		86	
	43		86	
	43		86	
	32		64	
	32		64	
	43		86	
	43		86	
	22		44	
	11		22	
	43		86	
	85		1 70	
	1 06		2 12	
	85		1 70	
	37		74	
	26		52	
	1 06		2 12	
	52		1 04	
	64		1 28	
	02		04	
	79		1 58	
	52		1 04	
	52		1 04	
	79		1 58	
	64		1 28	
	26		52	
	52		1 04	
6 52	10 79		15 06	
	43		86	
	1 58		3 16	
	1 58		3 16	
	1 58		3 16	
Total	1 58	Total	3 16	Total
6 52	1 58	36.91	3 16	67.30
	1 58		3 16	



## Record Duplicate of Taxes Assessed in Wm D. Kelley's Addition

Owner's Name	R	T	S	Lot	Description	Acres	Value
Kelley Wm D.				110	Whale		132
Same				112	"		132
Same				113	"		132
Same				114	"		132
Same				115	"		132
Same				116	"		132
Same				117	"		110
Same				118	"		80
Same				119	"		66
Same				120	"		9
Kirker W. W.				38	Whale		
Same				39	N. W. 1/2		176
Same				40	N. W. 1/2		
Same				39			
Same				40	S. E. 1/2		88
Wareford Rebecca J.				78			
Same				90			
Same				91	Whale		254
Same				102			
Merrill John D.				62			
Same				63	N. W. 2/3	88	1584
Same				76			
Horton Harvey				80			
Same				88			
Same				93	Whale		2376
Same				100			
Rodgers George D.				81			
Same				87			
Same				94	Whale		308
Same				99			
Raetting Clemens				61			88
Same				64			88
Same				75			88
Same				62			
Same				63	1/3 S. E. End.	44	440
Same				76			
Richey J. A. (Hrs.)				2	Whale		264
Spear Henry S.				79			
Same				89	N. W. pt.	88x88	88
Savage Benjamin				41			
Same				42	Whale		264
Same				43			
Same				111	Whale		1056
Stclair William				82			
Same				86			
Same				95	Whale	66x176	572
Same				98			
							8891

## Township. Lawrence County, Ohio for the year 1864

Relinquencies of 1863	Total Tax Dec 20, 1864	Remarks	Total Tax for 1864
	158		316
	158		316
	158		316
	158		316
	158		316
	158		316
	132		264
	96		192
	79		158
	11		22
	211		422
	106		212
	425		850
	1901		3802
	2851		5702
	370		740
	106		212
	106		212
	106		212
	528		1056
	317		634
	106		212
966	2233		3500
	317		634
	686		1372
966	11635		22304



[illegible][illegible]



Record Duplicate of Taxes Assessed in East Ironton

Owner's Name	R	T	S	Lot	Description	Acres	Value
Beatty Samuel				109	Whale		36
Same				110	"		36
Same				111	"		36
Same				112	"		36
Same				113	"		36
Same				134	Whale		108
Same				135			
Same				136			
Betts Isaac				8	Whale		44
Same				9	"		352
Same				58	"		44
Same				97	"		110
Same				98	"		44
Brattin Thomas A.				79	Whale		352
Same				80			
Same				81			
Bixby Edwin				164	Whale		444
Same				165			
Same				166			
Same				167			
Same				168			
Same				169			
Same				179			
Same				180			
Same				181			
Same				182			
Same				183			
Same				184			
Bishops Jacob				23	Whale		247
Same				24			
Callier Joseph				92	Whale		176
Clark Richard H.				15	"		36
Clarke George				131	Whale		108
Same				132			
Same				133			
Craigy James				170	Whale		213
Same				171			
Same				172			
Cronacher Fred				25	Whale		132
Same				26			
Same				27			
Carson Levi				140	1/3 E. End.	44	36
Same				141			
Same				142			

26	26
----	----

Township. Lawrence County. Ohio. for The Year 1864

Deductions of 1863		Total Due Dec 20. 1864	Remarks	Total Tot for 1864
		4 3		86
		4 3		86
		4 3		86
		4 3		86
		4 3		86
		1 30		2 60
		5 3		1 06
		4 22		8 44
		5 3		1 06
		1 32		2 64
		5 3		1 06
		4 22		8 44
		5 33		10 66
		2 96		5 92
		2 11		4 22
		4 3		86
		1 30		2 60
4 00		6 56		9 12
		1 58		3 16
27		70		1 13
4 27		35 77		67 27



## Record Duplicate of Taxes Assessed in East Dorton

Owner's Name	R	F	S	Lot	Description	Acres	Value
Deering James M.				21	Whole		102
Donohoe Patrick				151	"		27
Deerman Mary				146	"		44
Demars Francis				155	N. W. 1/2.	22	194
Davidson James				36	N. W. 1/4		30
Evans William				191	N. pt.	44	220
Same				192			
Same				193			
Feeney John S.				140	N. 2/3.	88	72
Same				141			
Same				142			
Frovine Charles				31	Whole		36
Felton David				93			154
George John Saloman				37	Whole		36
Same				126	Whole		528
Same				127			
Wachisang Joseph				106			
Same				107	Whole		462
Same				108			
Same				152			
Same				153			
Same				154			
Same				191			
Same				192			
Same				193			
Helty Martin				103	Whole		132
Same				104			
Same				105			
Hand William T.				163	Whole		36
Halt Peter C.				173	Whole		178
Same				174			
Same				175			
Howell Sophia				148	G. End.	37 x 44	205
Howell Ann.				148	N. End. G. End.	27 x 44	196
Henry John S.				40	Whole		132
Same				41			
Same				42			
Hitt L. L.				34	Whole		36
							3 253

## Township, Lawrence County, Ohio for the year 1864

Delinquencies for 1863	Total Due Dec 20, 1864	Remarks	Total Tax for 1864
	1 22		2 44
50	82		1 14
	53		1 06
	2 33		4 66
	36		72
	2 64		5 28
	86		1 72
	43		86
	1 85		3 70
	43		86
	6 34		12 68
	5 54		11 08
	5 20		10 40
	1 58		3 16
	76		1 19
33	2 14		4 28
	2 46		4 92
	2 35		4 70
2 42	4 00		5 58
	43		86
3 25	42 27		81 29



Record Duplicate of Taxes Assessed in East Wrentham

[illegible]

Township, Laurence County, Ohio, for the year 1864.

Delinquencies of 1863	Total Due Dec 20, 1864	Remarks.	Total Tot for 1864
	43		86
	43		86
	43		86
	43		86
1	06		2 12
1	10		2 20
	43		86
	43		86
	43		86
	43		86
	43		86
	43		86
	43		86
	43		86
	43		86
	43		86
	43		86
	43		86
6	34		12 68
	64		1 28
10	58		21 16
	43		86
	43		86
	86		172
	64		128
	64		128
	64		128
	64		128
	64		128
	64		128
	64		128
	43		86
	26		52
7	39		14 78
3	17		6 34
42	98		82 96



## Record Duplicate of Taxes assessed in East Ironton.

Owners Names	R	T	S	Lot	Description	Acres	Value
Palley				76			
				77			
				78			
				115	Whole		928
				116			
				117			
Richards				143			
				144	Whole		108
				145			
Roof				192	E. pt.		220
Robinson				32	Whole		264
				33	"		44
Reider				194			
				195	Whole		211
				196			
Riddle				96	pt.	18	14
				96	pt.		22
Smooty				156	Whole		36
Smooty				157	"		27
Stagmiller				73			
				74	Whole		332
				75			
Stone				118			
				119	Whole		132
				120			
Schmidt				102	Whole		176
Topka				193	E. pt.		44
Trick				82			
				83	Whole		108
				84			
Ward				19	Whole		
				20	W. 1/2.		54
Whitton				20	E. 1/2.		18
Wright				161	Whole		27
				162	"		27
				163	"		27
Williams				99	"		44
Williams				148	W. End.	44 X 71	215
Willmore				155	S. E. 1/2.		159
							3 237

## Township Lawrence County Ohio for the year 1864

Delinquencies of 1863	Total Due Dec 20. 1864	Remarks	Total Lot for 1864
	11 14		22 28
	1 30		2 60
	2 64		5 28
	3 17		6 34
	5 3		1 06
	2 53		5 06
	17		34
	26		52
	43		86
	32		64
	3 98		7 96
	1 58		3 16
	2 11		4 22
	5 3		1 06
	1 30		2 60
50	1 15		1 80
	22		44
	32		64
	32		64
	32		64
	5 3		1 06
	2 58		5 16
	1 91		3 82
50	39 34		78 18



## Record Duplicate of Taxes assessed in West Newton

Owner's Name	R	T	S	Lot	Description	Acre	Value
Bower Michael				65	Whole		528
Same				66	"		114
Bee Michael				1	"		660
Benhalt Jacob				29	W. End. (27)		211
Brammer C. M.				17	Ext. W. pt.	33	36
Bode Henry				59			
Same				60	Whole		616
Ballins John S.				52	Whole		216
Campbell John				12	"		139
Cooper Thomas				39	"		132
Same				40	"		132
Same				49	"		352
Carp George				23	"		352
Cochran A. J.				17	W. End. W. pt.		36
Davis Edwin				15	Whole		898
Same				47	"		88
Same				48	"		88
Davidson James				37	1/3 W. End.	44	154
Davis Albert				16	W. 1/2		58
Frailey Wm. C.				38	Whole		308
Filgrove Charles				50	pt. mid.		167
Goldcamp John F.				67	Whole		5
Same				10	"		748
Hailer Joseph				24	Whole		528
Henry Wilson S.				29	mid 1/3	44x44	238
Harnbuckle Joshua				45	Whole		115
Hanzche John S.				57			
Same				58	Whole		660
Haney Henry				16	S. W. 1/2	44x66	80
Hamlin Gertrude				50			
Same				51	E. End.	40x88	124
James Samuel				56	"		176

## Township, Lawrence County, Ohio, for the year 1864

Delinquencies of 1863	Total Due Dec 20, 1864	Remarks	Total Tot for 1864
	634		1268
	137		274
	792		1584
	253		506
	43		86
	739		1478
1 98	457		716
	167		334
	158		316
	158		316
	422		844
	422		844
	43		86
	1078		2156
	106		212
	106		212
	185		370
	70		140
	370		740
	200		400
	06		12
	898		1796
	634		1268
	286		572
	138		276
	792		1584
	96		192
	149		298
	211		422



## Record Duplicate of Taxes Assessed in West Granton

Owner's Name	R	T	S	Lot	Remarks	Acres	Value
Nacy Adam				4			
Same				5	Whole		880
Same				6	"		132
Kindling Peter				44	"		326
Kimmel Peter				30	"		106
Same				31	"		220
Layd John T.				17	E. End		440
Lambert William				7	Whole	1	452
Lambert Alfred T.				8	W. 1/2.		506
Same				43	Whole		22
Long Mathias				18	E. 1/2.		880
Munchea Henry				8	E. 1/2.		
Same				9	Whole		225
Marshall Luther				35			
Same				36	Whole		264
Morgan James				63	W. W. 1/2		242
Miller Joseph				20			
Same				21	Whole		616
Same				22			
Same				18	W. 1/2.		
Same				19	Whole		684
Menar Jacob				32	Whole		220
Miller Peter				61	"		572
Mitchell Robert				46	"		198
Same				26			
Same				27	Whole		264
Nixon David				29	pt. 3d. St.		44
O'Neil Charles				64	Whole		220
Price Walter				55	Whole		352
Phipps Samuel				13			
Same				14	Whole		616

## Township Laurence County Ohio for the year 1864

Delinquencies for 1863	Total Due Dec 20, 1864	Remarks	Total Tot for 1864
	10 56		21 12
	1 58		3 16
	3 91		7 82
	1 27		2 54
	2 64		5 28
	5 28		10 56
	17 42		34 84
	6 07		12 14
	26		52
	10 56		21 12
	2 70		5 40
	3 17		6 34
	2 90		5 80
	7 39		14 78
	8 21		16 42
	2 64		5 28
	6 86		13 72
1 81	4 19		6 57
	3 17		6 34
	53		106
4 03	6 67		9 31
6 44	10 66		14 88
	7 39		14 78



## Record Duplicate of Lots Assessed in West Fronton

Owner's Name	R	T	S	Lot	Description	Acres	Value
Robinson William				41			
Same				42	1/3 E. End.		528
Rodgers Elizabeth				51	W. End	50x44	220
Spears Samuel				51	pt Pearl St		168
Spears Samuel				33			
Same				34	2/3 E. End.		440
Strope John				25	Whole (+396)		212
Samuels William				3	"		352
Spicer W. H.				33			
Same				34	1/3 W. End.		352
Smith William				53	Whole		216
Same				54	"		106
Thompson William				28	Whole		264
Thompson Thomas				11	"		352
Teuchter Ernest				41			
Same				42	2/3 W. End.		440
Same				37	2/3 3d St		396
Williams Thomas				63	S.E. 1/2.		264
Willis Alfred				2	Whole		238
Ward Shadrack				50	pt Pearl & 3d Sts		124
Witham Simeon				62	Whole		264

4 936

## Township, Lawrence County, Ohio for the year 1864

Delinquencies of 1863	Total Due Dec 20, 1864	Remarks	Total Lot for 1864
	634		12 68
	264		5 28
	202		4 04
	528		10 56
	254		5 08
	422		8 44
	422		8 44
	259		5 18
	127		2 54
	317		6 34
	422		8 44
	528		10 56
	475		9 50
	317		6 34
2 18	504		7 90
	149		2 98
	317		6 34

2 18

61 41

120 64



## Records Duplicate of Taxes Assessed in J.M. Kelley's Addition

Owner's Name	R	T	S	Lot	Description	Acre	Value
Aisala Joseph				107	Whole		264
Bode Henry				120	Whole		66
Byer August				96	"		97
Davis John W.				111	Whole		115
Davis John S.				84	"		198
Same				99			
Same				100	Whole		217
Same				101			
Fritter Joseph				88			
Same				89	Whole		308
Fellila Patrick				95	"		264
Hack Joseph				113	Whole		287
Hyland Philip				80	"		176
Hicks James				109			
Same				110	Whole		582
Henry John S.				79	"		71
Hoffman Charles				112	"		286
Hinsley Frank				106	Whole		256
Kenechousen Joseph				77	"		97
Kirton Harriet				103			88
Same				94			352
Long Mathias				78	Whole		352
Muehling Philip				86	E. 1/2.		124
Mathews Christopher				119			
Same				120	Whole		440
McGarvin Hugh				102	"		106
Mathew Eli				114	"		132
Same				115			
Same				116	Whole		134
Mathews Thyeza				108	"		335
Menar Jacob				71	"		110

2 457

## Township Laurens County Ohio for The year 1864

Delinquencies of 1863	Total Due Dec 20, 1864	Remarks	Total Tax for 1864
	3 17		6 34
61	1 40		2 19
	1 16		2 32
2 11	3 49		4 87
	2 38		4 76
	2 60		5 20
	3 70		7 40
	3 17		6 34
	3 44		6 88
	2 11		4 22
	6 98		13 96
65	1 50		2 35
	3 43		6 86
	3 07		6 14
	1 16		2 32
	1 06		2 12
	4 22		8 44
	4 22		8 44
	1 49		2 98
	5 28		10 56
	1 27		2 34
	1 58		3 16
	1 61		3 22
	4 02		8 04
	1 32		2 64

3 37

6 8 83

134 29



## Record duplicate of Taxes assessed in J. M. Kelly's Addition

Owner's Name	R	T	S	Lot	Description	Acres	Value
Nixon David				68	Whole		5
Richard John				117			
Same				118	Whole		1 0 12
Sedlinger Joseph				86	W. 1/2.		1 5 4
Same				87	Whole		1 8 5
Stover Richard				97			
Same				98	Whole		1 1 5
Sheridan Owen				72			
Same				73			
Same				74	Whole		3 9 6
Same				75			
Thomas Hannah G.				90	Whole		1 7 6
Weis Melchire				91			
Same				92	Whole		3 0 8
Same				93	"		8 8
Willis Alfred				69			
Same				70	Whole		1 8 5
Walters David				85	"		2 2 0
Winkle Philip				81			
Same				82	Whole		6 5 2
Same				83			
Whelan Richard V.				76	Whole		8 8
John H. Smith's Addition							
Book Margaret				125	1/3 S. End.		1 7 6
Leemis John				122			
Same				123	Whole		6 9 8
Milles Evan				125	2/3 N. End.		4 4 0
Walton John				124	Whole		2 4 2
							5 14 0

## Township. Lawrence County Ohio for The Year 1864.

Delinquencies of 1863	Total Due Dec 20, 1864	Remarks	Total Tot for 1864
	0 6		1 2
	12 13		2 4 26
	1 8 5		3 7 0
	2 2 2		4 4 4
	1 3 8		2 7 6
	4 7 5		9 5 0
	2 1 1		4 2 2
	3 7 0		7 4 0
	1 0 6		2 1 2
1 6 9	3 9 1		6 1 3
	2 6 4		5 2 8
5 9 7	13 7 9		2 1 6 1
1 6 1	2 6 7		3 7 3
	2 1 1		4 2 2
	8 3 8		16 7 6
	5 2 8		10 5 6
2 2 2	5 1 2		8 0 2
11 4 9	7 3 16		13 4 8 3



Record Duplicate of Taxes assessed in Jingling & Henry's Addition

Owner's Name	R	T	S	Lot	Description	Acres	Value
Zingling Addition				11	Whale		
				12			
Lewis Richard W.				13	"		124
Same				1	"		271
Todd James L.				2	"		62
Zingling C. (Mrs)				3	"		62
Same				4	"		62
Same				5	"		62
Same				6	"		71
Same				7	"		71
Same				8	"		71
Same				9	"		71
Same				10	"		71
Same							
Same							

Morris Henry's Addition

Ames	William	4	Whole	27
	Same	5	"	27
Tourt	Daniel	6		27
Henry	Morris	2		
	Same	11	Whole	34
	Same	19		
Ohio Iron & Coal Co.		18	Whole	22
Ricket	Lyburg H.	1		
	Same	17	Whole	27
Ricker	Alex H.	7		
	Same	8		
	Same	9		
	Same	12		
	Same	13	Whole	206
	Same	14		
	Same	15		
	Same	16		
Rodgers	John D.	3		
	Same	10	Whole	36

Townships. Lawrence County, Ohio. for the year 1864

Delinquencies of 1863	Total Due Dec 20 1864	Remarks	Total Tot for 1864
	1 49		2 98
	3 25		6 50
	74		1 48
	74		1 48
	74		1 48
	74		1 48
	74		1 48
	85		1 70
	85		1 70
	85		1 70
	85		1 70
	85		1 70
	32		64
	32		64
25	57		89
31	72		1 13
	26		52
25	57		89
	2 47		4 94
33	76		1 19
1 14	18 68		36 22



Record Duplicate of Taxes Assessed in J. W. Means.

Turners Names	R	T	S	Lot	Description	Acre	Value
Lewis J. T.				1	Whole	3	0 80
Horn & Bro.				29	Whole		44
Huffman & Horn				28	"		88
Johns Edward				6)			
Same				3)	Whole		242
Means J. W. (Hrs.)				7	Whole		9
Same				8	"		18
Same				9	"		9
Same				11	"		27
Same				13	"		14
Same				14	"		366
Same				16	"		27
Same				18	"		9
Same				19	"		14
Same				20	"		14
Same				21	"		9
Same				22	"		27
Same				23	"		27
Same				26	"		9
Same				5	"		27
Same				10	"		27
Same				12	"		9
Same				15	"		9
Same				17	"		27
Same				24	"		22
Same				25	"		22
Same				27	"		44
Riester Alex H.				2	Whole		176
Richards L. W.				4	"		27

4 423  
\$633 666

Township, Lawrence County, Ohio, for the year 1864

Delinquencies of 1863	Total Due Dec 20, 1864	Remarks	Total Tot for 1864
	36 96		73 92
	53		1 06
	1 06		2 12
	2 90		5 80
07	18		29
17	39		61
08	19		30
25	57		89
13	30		47
3 35	7 74		12 13
25	57		89
08	19		30
13	30		47
13	30		47
08	19		30
25	57		89
25	57		89
08	19		30
25	57		89
25	57		89
08	19		30
08	19		30
25	57		89
20	46		72
20	46		72
40	93		1 46
	2 11		4 22
25	57		89

7 36 60 42 113 48



## Record Duplicate of Taxes Assessed in Trouton

Turners	Names	R	T	S	Lot	Description	Acre	Value
Allison	J. W.							275
Adams	William							23
Arnold	Emel							15
Archibald	Henry							30
Allen	James							450
Amelin	Henry (Admr for J. M. Amelin)							666
Adams	John D.							20
Arnold	Charles W.							160
Aetna Ins Co	(C. B. Egerton Agt)							756
Brown	David							100
Brawley	Samuel							50
Baxter	Thomas							615
Billips	Edward W.							109
Beardsley	Barthemus							374
Broom	Edward							50
Bitman	John							65
Briggs	Isaac							7907
Brooks	Edwin C.							54
Brashears	Thos. H.							2360
Bagley	Richard							60
Beatty	Samuel							9275
Barton	W. H.							6555
Burdett	Samuel							115
Blackwell	Henry							72
Blackwell	Reed							300
Brammer	Elijah							430
Brammer	Samuel S.							243
Bartram	James A.							110
Bradley	John							50000
Burkett	D. K.							50
Bratten	Thomas A.							70
Bratten	Allen S.							70
Boss	Frederick							78
Betts	Isaac C.							900
Buhr	Frank							514
Blessing	Isaac							183
Bode	Henry							475
Breiden	Henry							50
Boggs	Wm A.							50
Brooks	Charles							51
Burr	B. H.							1325
Buchanan	Geo. F.							1925
Burr	H. C.							90
Brawley	Alexander							475
Baker	James							37
Beals	William							27
								87609

## Township Laurens County Ohio for the year 1864

Delinquencies of 1863	Total Due Dec 20, 1864	Remarks	Total Tax for 1864
	330		660
	28		56
	18		36
	36		72
	540		1080
	799		1598
	24		48
	192		384
	907		1814
	120		240
	60		120
	738		1476
	131		262
	449		898
	60		120
	78		156
	9488		18976
	65		130
	2832		5664
	72		144
	11130		22260
	7866		15732
	138		276
	86		172
	360		720
	516		1032
	292		584
	132		264
	60000		120000
	60		120
	84		168
	84		168
	94		188
	1080		2160
	617		1234
	220		440
	570		1140
	60		120
	60		120
	61		122
	1590		3180
	2310		4620
	108		216
	570		1140
	44		88
	32		64
	405131		211262



## Record Duplicate of Taxes Assessed in Fronton

Owner's Name	T	S	Lot Description Acres	Value
Bartram Charles L.				3 00
Brammer & Haney				4 50
Brammer Joseph				8 05
Bisby Edwin	1			2 00
Bridwell John				2 10
Billips George W.				6 60
Burr Henry	5			0 64
Buell James				3 00
Belfont Iron Works Co.	16			8 16
Brew Mathew	2			4 50
Bronicher F.	2			8 50
Brauford John S.	3			5 00
Bale Henry				1 70
Charlton John				5 0
Carton Nicholas L.				6 0
Carr Jeremiah				2 5
Clark Watson				1 30
Cary Benj. F.				5 58
Crossland Charles				3 0
Calvin S. P.	1			0 96
Clark Phebe P.				3 30
Clarke George	6			5 98
Colley E. M.				6 0
Caughlin Bridget				3 2
Crumblish Daniel	4			9 05
Carg George				1 0
Cleary Michael				1 15
Claninger L. P.				1 93
Chambers William				2 2
Curry S. H.				2 15
Calper James				2 3
Clifford John				1 50
Cooper Thomas A.				1 00
Cochrane Elmer				1 0
Campbell John Trustee of Brattons (Hrs.)				6 97
Campbell John	1			8 30
Carr John				1 6
Campbell Hiram	8			5 00
Campbell Ellison & Co.	9			0 00
Carter A. W.	14			0 88
Cole Luke				1 05
Claren Owen				4 0
Cantlin Marbey				2 5
Cooper Russel				3 00
Campbell & Co.	24			3 15
Clark Ricker & Co.	2			6 60
	109			0 63

## Township Lawrence County Ohio for the year 1864

Delinquencies of 1863	Total Due Dec 20, 1864	Remarks	Total Tax for 1864
	3 60		7 20
	5 40		10 80
	9 66		19 32
	14 40		28 80
	2 52		5 04
	7 92		15 84
	60 77		121 54
	3 60		7 20
	201 79		403 58
	5 40		10 80
	34 20		68 40
	42 00		84 00
	2 04		4 08
	6 0		1 20
	7 2		1 44
	3 0		6 0
	1 56		3 12
	6 70		13 40
	3 6		7 2
	13 15		26 30
	3 96		7 92
	79 18		158 36
	7 2		1 44
	3 8		7 6
	58 86		117 72
	1 2		2 4
	1 38		2 76
	2 32		4 64
	2 6		5 2
	2 58		5 16
	2 8		5 6
	1 80		3 60
	1 20		2 40
	1 2		2 4
	8 36		16 72
	21 96		43 92
	1 9		3 8
	102 00		204 00
	108 00		216 00
	169 06		338 12
	1 26		2 52
	4 8		9 6
	3 0		6 0
	3 60		7 20
	291 78		583 56
	31 92		63 84
	1308 76		2617 52



Record Duplicate of Taxes Assessed in Ironton

[illegible]

Township Laurence County Ohio for the year 1864.

[illegible]



Owners Names	P	I	S	Lot	Description	Acres	Value
--------------	---	---	---	-----	-------------	-------	-------

Delinquencies of 1863	Total due Dec 30, 1864	Remarks	Total Tot for 1864
	18 06		36 12
	55		1 10
	18		36
	1 20		2 40
	8 76		17 52
117	84		235 68
10	32		20 64
	31		62
2	35		4 70
1	26		2 52
	78		1 56
61	31		122 62
6	00		12 00
1	20		2 40
	90		1 80
	60		1 20
	36		72
1	24		2 48
	82		1 64
	78		1 56
	24		48
	32		64
3	96		7 92
3	00		6 00
3	90		7 80
1	16		2 32
34	80		69 60
3	60		7 20
8	40		16 80
42	96		85 92
	60		1 20
6	30		12 60
10	20		20 40
18	72		37 44
	34		68
373	32		746 64

Township Lawrence County, Ohio. for The year 1864

Delinquencies of 1863	Total due Dec 30, 1864	Remarks	Total Tot for 1864
18 06			36 12
55			1 10
18			36
1 20			2 40
8 76			17 52
117 84			235 68
10 32			20 64
31			62
2 35			4 70
1 26			2 52
78			1 56
61 31			122 62
6 00			12 00
1 20			2 40
90			1 80
60			1 20
36			72
1 24			2 48
82			1 64
78			1 56
24			48
32			64
3 96			7 92
3 00			6 00
3 90			7 80
1 16			2 32
34 80			69 60
3 60			7 20
8 40			16 80
42 96			85 92
60			1 20
6 30			12 60
10 20			20 40
18 72			37 44
34			68
373 32			746 64



## Record Duplicate of Taxes assessed in Ironton

Owner's Name	R	T	S	Lot	Description	Acres	Value
Hovekatter William							327
Henden HeseKiah							50
Henthorn J. W.							32
Hitt L. L.							427
Healey Patrick							120
Hopkins R. L.							525
Horn Henry	2						205
Harbrow Henry							67
Hays John							390
Harris J. B. C.							205
Hastings John B.							55
Hitt W. K.							30
Haslip Samuel W.	1						750
Hamilton M. B.	1						50
Hamilton James	1						325
Hunter James S.							30
Hittard J. H.							500
Harries David							195
Huey Joseph S.							40
Hachguang Joseph							211
Hasenauer Christian							25
Haynes Moses							86
Haney David							126
Hamilton E. J.	1						590
Heady Martin							25
Hawley C. S.							555
Hays William							55
Harbrow George							18
Healey Pat No 2.							10
Henry William W.							315
Hamilton William							619
Hood W. C.	1						135
Halt Susan	3						693
Hamilton John							200
Hambleton Joshua	1						250
Hallingsward John							460
Haskins Washington							680
Hussey Ellwood.							130
Hasley Joseph							20
Iron Rail Road Co.	20						104
Iron Bank of Ironton	40						000
Johnson W. W. Guard,	1						250
Johnson W. W. "	1						625
Johnson W. W. "	1						610
Johnson W. W. "	1						000
Johnson W. W. "	1						059
Johnson W. W. "	2						808
	90						032

## Township. Lawrence County, Ohio. for The year 1864.

Delinquencies of 1863	Total Due Dec 20, 1864	Remarks	Total Tax for 1864
	3 92		7 84
	60		1 20
	38		76
	5 12		10 24
	1 44		2 88
	6 30		12 60
	26 46		52 92
	80		1 60
	4 68		9 36
	3 06		6 12
	66		1 32
	36		72
	21 00		42 00
	12 60		25 20
	15 90		31 80
	36		72
	6 00		12 00
	2 34		4 68
	48		96
	2 53		5 06
	30		60
	1 03		2 06
	1 51		3 02
	19 08		38 16
	30		60
	6 66		13 32
	66		1 32
	22		44
	12		24
	3 78		7 56
	7 43		14 86
	13 62		27 24
	44 32		88 64
	2 40		4 80
	15 00		30 00
	5 52		11 04
	8 16		16 32
	1 56		3 12
	24		48
	241 25		482 50
	480 00		960 00
	15 00		30 00
	19 50		39 00
	19 32		38 64
	12 00		24 00
	12 71		25 42
	33 70		67 40
	1080 38		2160 76



## Record Duplicate of Taxes assessed in Trenton

Owner's Name	R	T	S	Lot	Description	Acres	Value
Jenkins Edward							60
Jacob Charles							1 880
Johnson Sherman S.							75
Jaynes John D.							35
Jones Isaac P.							13
Jamison Jeremiah							80
Jaynes G. H.							400
Jamison & Burk							250
Jones Samuel							258
Jones Evan							87
Jones John H.							210
Jenkins John D.							52
Jones William							150
Jones George W.							759
Jones John E.							145
Johnson Sabe							35
Johnson George W.							70
Jardon William							925
Kimble Jesse B.							150
Kelley Amanda							2 615
Kingsbury Charles							100
Kelley J. W.							690
Kemp W. E. R.							810
Kelley John							472
Kelley Rev. A. C.							1 136
Kelley James M.							2 530
Kelley W. D.							27
Keehn Frederick							61
Killan John							480
Kirker Wm W.							1 740
Kerr Wash							165
Kirker Thomas S.							362
Kern Edward							142
Lodge Patrick							212
Lazier Christ							35
Layd William							371
Lewis Thomas							1 969
Lady Daniel H.							63
Lane Benj. R.							276
Lewis John							1 250
Lewis Richard D.							

91 140

## Township. Laurence County. Ohio. for The year 1864

Delinquent of 1863	Total Due Dec 20, 1864	Remarks	Total Tax for 1864
	72		1 44
22	56		45 12
	90		1 80
	42		84
	16		32
	96		1 92
	4 80		9 60
	3 00		6 00
	3 10		6 20
	1 04		2 08
	2 52		5 04
	62		1 24
	1 80		3 60
	9 11		18 22
	1 74		3 48
	42		84
	84		1 68
	11 10		22 20
	1 80		3 60
	31 38		62 76
	1 20		2 40
2 86	11 14		19 42
	9 72		19 44
	5 66		11 32
	13 63		27 26
	30 36		60 72
	32		64
	73		1 46
	5 76		11 52
	20 88		41 76
	1 98		3 96
	4 34		8 68
	1 70		3 40
	2 54		5 08
	42		84
	4 45		8 90
	23 63		47 26
	76		1 52
	3 31		6 62
	15 00		30 00

286

256 52

510 18



## Record Duplicate of Taxes Assessed in Trenton

Owner's Name	R	T	S	Lot	Description	Acres	Value
Lipster Francis A.							100
Lanham Wm & Co.						1	350
Lanham Wm H.							300
Lloyd John							23
Lobinstone Charley							700
Leurings William							25
Lanagan Thomas							25
Labar Theodore							50
Lucas Lavina							451
Lewis Daniel B.							215
Lamton Edward							195
Lingham George							45
Long Mathias							803
Lato Veit							15
Lattenslaughter & Arnold						1	240
Loet Ralph						2	465
Morgan Moses						1	061
Morris Thomas							100
Murdoch Thomas S.							895
Murdoch W. S.						1	060
Myers George							560
Mahan James							
Mayer Charles							50
Meyer Charles							30
Mareford Rebecca J.							15
Moxley H.K. (Admr.)							439
Miller Andrew							149
Moxley H.K.						3	975
Merrill John P.						2	460
Miller Peter							20
Martin David L.							200
Mareford Thomas J.							620
Morris James P.						4	640
Miller Henry R.							250
Mather Richard						1	275
Middleton James							640
Magee Rufus W.						2	225
McC Richard							25
Merrill James M.							175
Millard George							65
Murphy Pat							940
Morgan Anna							40
Murdock W. S. & J. J.						4	667
Miller Adolph						2	646
Miller James							170
Montgomery Silas							50
						37	444

## Township Laurence County Ohio for The year 1864

Delinquencies of 1863	Total Due Dec 20, 1864	Remarks	Total Tax for 1864
	1 20		2 40
	16 20		32 40
	3 60		7 20
	28		56
	8 40		16 80
	30		60
	30		60
	60		1 20
	5 41		10 82
	2 58		5 16
	2 34		4 68
	54		1 08
	9 64		19 28
	18		36
	14 88		29 76
	29 58		59 16
	12 73		25 46
	1 20		2 40
	10 74		21 48
	12 72		25 44
	6 72		13 44
	60		1 20
	36		72
	18		36
	5 27		10 54
	1 79		3 58
	47 70		95 40
	29 52		59 04
	24		48
	2 40		4 80
	7 44		14 88
	55 68		111 36
	3 00		6 00
	15 30		30 60
	7 68		15 36
	26 70		53 40
	30		60
	2 10		4 20
	78		1 56
	11 28		22 56
	48		96
	56 00		112 00
	31 75		63 50
	2 04		4 08
	60		1 20
	449 33		898 66





# Record Duplicate of Taxes Assessed in Trenton

Owner's Name	R	T	S	Lot Description	Acre	Value
McCarthy Thomas & Co.					3	500
McCarthy Thomas						755
McCallough Addison					1	260
McKinley Robert						193
McMillan William						83
McBarty Dan						31
McQuigg Wm J.					1	040
McLardy James						25
McGugin J. C.						642
McMahon John						260
McClure Samuel					6	099
McGiver Pat						200
McDonough Patrick						14
McMickles Patrick						15
McGowan James						55
McKee William						275
McClure O. L.						40
McDonough Chas						32
McGowan Geo. H.						180
McLaughlin David						30
Newberger George					4	460
Nixon David					1	827
Newton W. S.						200
Nigh Elias					1	160
Nalte William						120
Newman Henry & son						720
Newman Henry						50
Neal Henry S.					2	300
Nixon William						400
Norton Sarah						200
O'Donoghue Philip						789
O'Real William						195
Ohio Iron & Coal Co.					45	350
Oviatt B. F.						100
O'Real Thomas					2	315
O'Keoff John						26
Otten Otto						528

75 469



# Township. Lawrence County Ohio for the year 1864

Relinquished of 1863	Total Due Dec 20, 1864	Remarks	Total Set for 1864
	42 00		84 00
	9 06		18 12
	15 12		30 24
	2 32		4 64
	1 00		2 00
	37		74
	12 48		24 96
	30		60
	7 70		15 40
	3 12		6 24
	73 19		146 38
	2 40		4 80
	17		34
	18		36
	66		1 32
	3 30		6 60
	48		96
	38		76
	2 16		4 32
	36		72
	53 52		107 04
	21 92		43 84
	2 40		4 80
	13 92		27 84
	1 44		2 88
	8 64		17 28
	60		1 20
	27 60		55 20
	4 80		9 60
	2 40		4 80
	9 47		18 94
	2 34		4 68
	544 20		1088 40
	1 20		2 40
	27 78		55 56
	31		62
	6 34		12 68

905 63

1811 26



## Record Duplicate of Taxes Assessed in Granton

Owners	Names	R	T	S	Lot	Description	Acres	Value
Perkins	George							50
Phipps	Samuel							60
Peters	John						7	180
Palley	Pearce R. (adm.),							200
Palley	P.R.							195
Philpps	David							475
Price	James							228
Pugh	Margaret							200
Parsons	J. R. B.							525
Patter	Thomas A.							85
Phelin	Michael							35
Richards	W. H.						3	030
Rodgers	R. E.						2	165
Roberts	John							42
Rouck	Charles							35
Reese	John							980
Rane	Joseph							165
Rayer	Alexander							755
Rayer	John							30
Robert	Robert W.							600
Roof	George							21
Reeves	John							883
Richey	Harriet B.						1	810
Richardson & Co.							3	250
Richardson S. J.								358
Rodgers	George P.							690
Roadamour	Jones							94
Richards	Samuel							750
Robinson	James							35
Raybould	David							71
Ricker	A. H.							650
Rodgers	John D.							40
Robinson	Wm Estate,							592
Raney	Jeremiah							161
Rane	John							826
Ready	Felix							12
Raetting	Clément							351

27 634

## Township. Lawrence County Ohio for the year 1864.

Delinquencies of 1863	Total Due Dec 20 1864	Remarks	Total Tax for 1864
	60		120
	72		144
86	16		172 32
2	40		480
2	34		468
5	70		1140
2	74		548
2	40		480
6	30		1260
1	02		204
	42		84
36	36		72 72
25	98		5196
	50		100
	42		84
11	76		2352
1	98		396
9	06		1812
	36		72
7	20		1440
	25		50
10	60		2120
21	72		4344
39	00		7800
4	30		860
8	28		1656
1	19		238
9	00		1800
	42		84
	85		170
7	80		1560
	48		96
7	10		1420
1	93		386
9	91		1982
	14		28
4	21		842

331 60

663 20



Record Duplicate of Taxes assessed in Tronton

Owners Names	R	T	S	Lot	Description	acres	Value
St. Blair William							820
Spear Michael							6
Shepton James P.							60
Shenint Frank						9	275
Smith James							
Spear Wm L.							345
Smith M. C.							276
Sheridan Patrick							445
Savage B. (Guard)							315
Simonin							5
Spear Harry S.							300
Shaw J. B.							120
Steele Arch.							201
Sloat S. W.							95
Selb Joseph						1	216
Stover Joel							50
Simpson Samuel							115
Sharp James Jr.							25
Slone John H.							50
Strable John							174
Stair Adam							41
Samuels William							71
Shenuit John							20
Stern William							345
Sharp Joseph B.							150
Schoops Sebastian							41
Sutherland Seth							880
Smith William							218
Smith W. W.							74
Spear Samuel							5
Schueninger Andrew							809
Smith John H.							359
Savage P. M.							515
Stine George							50
Savage Benjamin						3	115
Slone James M.						1	576
Smith Isaac M.							40
Simon John & Co.							800
Spencer Tobias W.							76
Sheridan Owen							553
Sutton Joseph						2	065
Sample S. W. & Co.						1	622
Sutton Joseph (Admr)							850
Snider John A.							132
Sample S. W.							202
Shard Christian							23
Selb Anthony							535
Smith James							55
Shoup John D.							100
Spicer William H.						1	120
							Total 30.335

Township Lawrence County Ohio for the year 1864

Delinquencies of 1863	Total Due Dec 20, 1864	Remarks	Total Tax for 1864
	9 84		19 68
	07		14
	72		1 44
	111 30		222 60
	4 14		8 28
	3 31		6 62
	5 34		10 68
	3 78		7 56
	06		12
	3 60		7 20
	1 44		2 88
	2 41		4 82
	1 14		2 28
	14 59		29 18
	60		1 20
	1 38		2 76
	30		60
	60		1 20
	2 09		4 18
	49		98
	85		1 70
	24		48
	4 14		8 28
	1 80		3 60
	49		98
	10 56		21 12
	2 62		5 24
	89		1 78
	06		12
	9 71		19 42
	4 31		8 62
	6 18		12 36
	60		1 20
	37 38		74 76
	18 91		37 82
	48		96
	9 60		19 20
	91		1 82
	6 64		13 28
	24 78		49 56
	19 46		38 92
	10 20		20 40
	1 58		3 16
	2 42		4 84
	28		56
	6 42	Total	12 84
	66		1 32
	1 20	364.01	2 40
	13 44		26 88
			Total 728.02



## Record Duplicate of Taxes Assessed in Stanton

Owners Names	R	T	S	Lot Description	Acres	Value
Shepard Lewis						874
Shepard J. L.						630
Scott Perry						80
Segar Frank						60
Simon John						40
Stick & Wanner						600
Schuchliter Francis A.						112
Stick Peter						25
Same (Exelutar)						605
Thomas Jacob						400
Tyler Joseph						155
Tyler Richard						30
Thomas John W.					5	150
Thompson Geo. W.						333
Tucker Lewis						85
Tuchter Earnest W.					1	045
Thomas David J.						53
Todd William						85
Thompson Thomas						370
Trumbo S. W.						845
Urick James B.						667
Upp David						190
Unruh Daniel						174
Voglesong Daniel					5	585
Vogle John						311
Vanhoose H. J.						31

18 535

## Township. Lawrence County, Ohio. for the year 1864

Delinquencies of 1863	Total Due Dec 20, 1864	Remarks	Total Tax for 1864
	10 49		20 98
	7 56		15 12
	96		1 92
	72		1 44
	48		96
	7 20		14 40
	1 34		2 68
	30		60
	7 26		14 52
	4 80		9 60
	1 86		3 72
	36		72
	61 80		123 60
	4 00		8 00
	1 02		2 04
	12 54		25 08
	64		1 28
	1 02		2 04
	4 44		8 88
	10 14		20 28
	8 00		16 00
	2 28		4 56
	2 09		4 18
	67 02		134 04
	3 73		7 46
	37		74

222 42

444 84



## Record Duplicate of Taxes Assessed in Traction

Owners	Names	R	T	S	Lot	Description	Acres	Value
Wise	Melchior							6 010
Wallace	Alexander							15
Williams	William G.							28
Williams	William							466
Wood	Henry							50
Wise	Leopold							4 200
Westlake	John W.							50
Ward	Shade							7 025
Wilson	Henry							1 160
Ward	Saloman							175
Willard	A. M.							680
Wait	David							1 365
White	Stephen							415
Wait	E. S.							4 350
Willard	George							4 550
Willard	James O. Estate,							10 000
Willard	George W.							3 700
Willard	Ann M.							880
Willard	George Guard,							20 000
Ward	Edward							4 170
Whitman	John A.							2 938
Wood	John J.							180
Warner	John & Co.							932
Warner	John							520
Wood	George							5
Wastell	Joseph							
Welch	William							75
Wilson	Wm F.							1 404
Wilson	William							200
Williamson	Thomas							150
White	W. A. (Agent)							750
Warfield	Samuel							105
Wright	F. S. & Co.							3 891
Wright	F. S.							260
Walton	John							32
Wilmare	Martin							140
Willard & Neal	Trustee,							34 000
Willard & Neal	Executor,							18 419
								133 290
								8756 285

## Township Lawrence County, Ohio for The year 1864

Delinquencies of 1863	Total Due Dec 20, 1864	Remarks	Total Lot for 1864
	72 12		144 24
	18		36
	34		68
	5 59		11 18
	60		1 20
	50 40		100 80
	60		1 20
	84 30		168 60
	13 92		27 84
	2 10		4 20
	8 16		16 32
	16 38		32 76
	4 98		9 96
	52 20		104 40
	54 60		109 20
	120 00		240 00
	44 40		88 80
	10 56		21 12
	240 00		480 00
	50 04		100 08
	35 26		70 52
	2 16		4 32
	11 18		22 36
	6 24		12 48
	06		12
	90		1 80
	16 85		33 70
	2 40		4 80
	1 80		3 60
	9 00		18 00
	1 26		2 52
	46 69		93 38
	3 12		6 24
	38		76
	1 68		3 36
	408 00		816 00
	221 03		442 06
	1599 48		3198 96



Record Duplicate of Lots Assessed in Grants

[illegible]

Township, Lawrence County, Ohio for The year 1864.

Delinquencies of 1863		Total Due Dec 20, 1864		Remarks	Total for 1864	
33	01	882	99	Page 240	1.732	97
8	86	260	63	" 241	512	40
5	48	725	93	" 242	1.446	38
	80	836	99	" 243	1.673	18
		419	64	" 244	639	28
2	11	213	80	" 245	425	49
		312	27	" 246	624	54
8	05	245	23	" 247	482	41
10	67	159	51	" 248	308	35
		436	10	" 249	872	20
33	84	349	06	" 250	664	28
17	35	245	55	" 251	473	75
		149	49	" 252	298	98
4	02	299	24	" 253	594	46
		353	47	" 254	706	94
1	61	218	21	" 255	434	81
		52	65	" 256	105	30
		59	07	" 257	118	14
10	07	132	64	" 258	255	21
		257	28	" 259	514	56
7	09	243	60	" 260	480	11
6	44	264	45	" 261	522	46
		269	70	" 262	539	40
		336	06	" 263	672	12
		83	18	" 264	166	36
6	52	36	91	" 265	67	30
9	66	116	35	" 266	223	04
2	30	43	09	" 267	83	88
4	27	37	77	" 268	67	27
3	25	42	27	" 269	81	29
		42	98	" 270	85	96
	50	39	34	" 271	78	18
1	98	97	50	" 272	193	02
12	28	126	03	" 273	239	78
2	18	61	41	" 274	102	64
3	37	68	83	" 275	134	29
11	49	73	16	" 276	134	83
1	14	18	66	" 277	36	22
7	36	60	42	" 278	113	48
		1.051	31	" 279	2.102	62
		1.308	76	" 280	2.617	52
		1.135	75	" 281	2.271	50
		373	32	" 282	746	64
		1.080	38	" 283	2.160	76
2	86	256	52	" 284	510	18
		449	33	" 285	898	66
		905	63	" 286	1.811	26
		331	60	" 287	663	20



Record Duplicate of Taxes assessed in Gronau

Owner's Name	R	T	S	Lot Description	Acres	Value
					756	285
					14.60	784

Township, Lawrence County, Ohio, for the year 1864

Delinquencies of 1863		Total Due Dec 20, 1864	Remarks	Total for 1864	Total for 1864
364	01	..	288	728	02
222	42	..	289	444	80
1,599	48	..	290	3,198	96
218	56	17,747	99	35,277	42



## Record duplicate of Taxes assessed in

Owners. Homes	R	T	S	Lot	Description	acres	Value	Total Value
Crid						25.267	139 952	
							7 311	
							95 461	242 724
Decatur						21.182	107 192	
							102 192	209 384
Elizabeth						32.665	242 096	
							662 416	904 512
Fayette						16.760	123 386	
							16 602	
							103 826	243 814
Hamilton						6.497	107 380	
							469 340	576 720
Hanging Rock						375	77 929	
							30 531	
							102 630	211 090
Laurence						20.703	74 039	
							21 851	95 890
Mason						24.195	142 589	
							100 072	242 661
Perry						15.794	133 508	
							81 601	215 109
Rome						19.923	208 538	
							16 768	
							141 601	366 907
Symmes						23.206	124 041	
							52 453	176 494
Union						19.469	198 164	
							4 349	
							141 671	344 184
Upper						14.252	154 613	
							3 645	
							100 201	258 459
Windsor						24.979	141 484	
							579	
							69 847	211 910
Washington						15.360	133 251	
							103 789	237 040
Ironton						417	70 833	
							633 666	
							756 285	1460 784
							281.044	5997 682

## Township Laurence County Ohio for the year 1864

Delinquencies of 1863	Total Due Dec 20, 1864	Remarks	Total For 1864
149 36	3.002 28	Page	19 5.855 20
11 96	3.152 96	"	30 6.293 96
19 11	9.335 42	"	49 18.631 73
26 09	4.293 24	"	72 8.560 39
81	5.220 17	"	87 10.439 53
58 10	2.179 40	"	87 4.300 70
82 24	772 54	"	101 1.462 84
198 97	2.116 10	"	122 4.033 23
47 47	3.489 28	"	137 6.931 09
113 48	5.250 05	"	157 10.386 62
21 96	1.133 99	"	172 2.246 02
46 05	3.987 32	"	192 7.928 59
109 58	2.836 61	"	207 5.563 64
134 50	1.469 64	"	228 2.804 78
8 25	2.662 91	"	239 5.317 57
218 56	17.747 99	"	291 35.277 42
1.246 49	68.649 90	"	136.053 31







*Arnell Brownstead*  
*John L. Neal*  
 Mayme Purdy Lively.

W. P. O. District No 3.


Laurence County

Re-checked -

## McM Automatic Closing Metal Hinge Record Books


### DISTINCTIVE FEATURES

1. **McM Automatic Closing:** The closing of either cover automatically engages and locks the studs—which prevents closing the book with sheets not locked.
2. **McM All Steel Reinforced Back:** The all steel back is reinforced with steel tie plates, electrically welded. The construction of this book is such that the working parts are not affected by the hardest usage. The backbone is beaded with aluminum at top and bottom and the entire back is then padded with heavy corduroy. This eliminates the possibility of the metal back cutting through the binding material.
3. **McM Metal Rim Covers (optional):** The covers are protected against wear by Monel metal rims which are rust proof, and eliminate the necessity of canvas jackets.
4. **McM Washable Leather Covers:** Red leather books are bound in the finest quality heavy red Russia cowhide, which can be washed with water to remove dirt or ink stains. Canvas jackets are not necessary and the handsome, durable red leather with the Monel metal rim is attractive in appearance and will give maximum service.
5. **McM Metal Hinge:** This type of construction prevents the covers from sagging at the hinge and strengthens the book at the point of greatest wear. The metal hinge will wear indefinitely while fabric or leather hinges deteriorate rapidly. Should cover become damaged it is a simple matter to withdraw the hinge rod and attach new covers. This eliminates the necessity of sending the entire record to a book binder for repairs.
6. **McM Flat Opening:** The construction of this device allows a maximum flat writing surface, or reference position, at any point in the book.
7. **McM Angular Metal Fly Leaves:** These are supplied with or without attached posts. Style D (with posts attached) are used to facilitate insertion or removal of sheets when several forms are used in one book, and are furnished with screw posts for permanent sealing. Style E fly leaves (without posts attached) are furnished with separate locking posts.
8. **McM Automatic Key Lock (optional):** May be supplied with automatic lock so that closing of cover automatically locks book, requiring key to open. This feature prevents sheets from being removed or inserted, before book is sealed, except by person possessing key.
9. **McM Signed Sheets (optional):** Furnished unless otherwise specified (without additional cost) with McM Weston signed sheets. These sheets are Byron Weston No. 1 Linen Ledger with the McM watermark in addition to the Byron Weston watermark. Supplied only as a complete set for a McM cover. Have a distinctive signature printed from hand cut type in the binding edge. This signature is never duplicated so it is impossible to remove or insert a sheet in a McM signed record book without the change being readily detected.




TO OPEN—

Lift Top Cover with left hand and pull out locking slide as far as possible (see cut). Always lift cover before pulling out locking slide. This operation applies to either the front or back of the book.



TO CLOSE—

A—With cover held upright in left hand, push the outside edge of sheets with right hand until posts are in proper positions in metal (see cut).



B—Keeping the right hand on the outside edge of the sheets close cover (see cut). By closing the cover the sheets are locked in the book automatically.



