AUDITOR'S DUPLICATES & NEW ENTRIES

1854

AUDITOR'S DUPLICATES & NEW ENTRIES

1854

LAWRENCE COUNTY

AUDITOR'S DUPLICATES & NEW ENTRIES

1854

1854

TO DUPLICATE THIS
ORDER
No. C. D. 8045
FROM
THE F. J. HEER PRTG. CO.
PRINTERS, BOOKBINDERS, RULERS,
BLANK BOOK MFGRS., STATIONERS,
OFFICE FURNITURE, SUPPLIES
386 S. Fourth St. · · · Columbus, O

FRONT

1854

FRONT

	State Tax	County Tax	School Tax	Bridge Tax	Poor Tax	Township Tax	Road Tax	Corporation Tax	Total Tax	
Bid	3 11/20	1 1/2	2	1 1/5	1/20	1	1/2	0	9 14/20	Worked by 9 17/20
Decatur	"	"	0	"	"	3/4	"	"	7 11/20	
Elizabeth	"	"	"	"	"	1/3	"	"	7 4/30	
Fayette	"	"	1	"	"	2 1/4	"	"	10 1/20	
Laurence	"	"	2	"	"	1 1/2	"	"	10 1/20	
Mason	"	"	2	"	"	1	"	"	9 14/20	
Perry	"	"	1 1/5	"	"	3/4	"	"	8 1/5	
Rome	"	"	0	"	"	1	"	"	7 16/20	Worked by 7 7/20
Symmes	"	"	"	"	"	0	"	"	6 16/20	" " 6 7/20
Upper	"	"	"	"	"	1 3/2	"	"	8 1/20	" " 7 3/4
Ironton	"	"	2 1/2	"	"	1/4	"	5 1/2	15 1/20	
N. Rock	"	"	4	"	"	1/4	"	3	14 1/20	
Union	"	"	0	"	"	3/4	"	0	7 4/20	
Windsor	"	"	"	"	"	1	"	"	7 14/20	Worked by 7 7/20
Washington	"	"	"	"	"	1/4	"	"	7 1/20	

Duplicate of Taxes assessed upon Land & real property in Aid Township Lawrence County Ohio for 1854.

Owners Names	Range	Town-ship	Section	Description	No. of acres	Value	State Co School & Tp. Taxes	School House & other special Taxes	Delinquent Taxes of 1853	Road Tax	Total Tax	Remarks
Andre John	17	4	13	p.E.S.W.	3	860	8 04 1			43 0	8 47 1	
Same	17	4	17	SE.. SE	40	100	93 5	15 0		5 0	1 13 5	
Same	17	4	16	Lot No. 5.	170	200	1 87 0	30 0		10 0	2 27 0	
Atwood Samuel	17	4	6	W½.. N.W.	171	280	2 61 8	37 3		14 0	3 13 1	
Appleman Peter	17	4	8	S.E.. N.W.	40	168	1 57 0	22 4		08 4	1 87 8	
Angell Joshua	17	4	16	Lot No. 4	80	90	84 1			04 5	88 6	
Angell Mathias	17	4	20	N½. N.E.	80	150	1 40 2			07 5	1 47 7	
Baird Samuel	17	4	20	N.E.. N.E.	31	112	1 04 7			05 6	1 10 3	
Brown Christian y.	17	4	7	NE. N.E.	40	280	2 61 8	37 3		14 0	3 13 1	
Same	17	4	6	S.E. S.E.	45	140	1 30 9	18 7		07 0	1 56 4	
Same	17	4	8	N.W. N.W.	40	168	1 57 0	22 4		08 4	1 87 8	
Brown Miller	17	4	6	N.W. S.E.	45	280	2 61 8	37 3		14 0	3 13 1	
Blankenship Andrew	17	4	22	N.E. S.W.	42	224	2 09 4			11 2	2 20 6	
Blankenship A.J.	17	4	27	W½. N.E.	80	120	1 12 2			06 0	1 18 2	
Same	17	4	22	S.E. S.W.	40	125	1 16 8			06 2	1 23 0	
Same	17	4	22	N.E. N.W.	38	134	1 25 2			06 7	1 31 9	
Blankenship Madison	17	4	22	N.E. S.W.	40	92	86 0			04 6	90 6	
Same	17	4	22	S.W. N.W.	40	196	1 83 2			09 8	1 93 0	
Same	17	4	21	SW. S.E.	40	179	1 67 3			08 9	1 76 2	
Same	17	4	21	N.E. S.E.	40	196	1 83 2			09 8	1 93 0	
Same	17	4	21	S.E. S.W.	40	168	1 57 0			08 4	1 65 4	
Same	17	4	21	N.W. N.W.	40	145	1 35 5			07 2	1 42 7	
Bartles David	17	4	19	W½. S.W.	80	448	4 18 8			22 4	4 41 2	
Same	17	4	19	N.E. S.W.	80	336	3 14 1			16 8	3 30 9	
Brown John	17	4	13	S.E. S.E.	40	84	78 5			04 2	82 7	
Same	17	4	26	S.E. N.W.	40	100	93 5			05 0	98 5	
Same	17	4	24	N.W. N.E.	40	125	1 16 8			06 2	1 23 0	
Bailey John	17	4	13	N.E. S.E.	40	84	78 5			04 2	82 7	
Brown Benj.	17	4	24	S.E. N.E.	40	125	1 16 8			06 2	1 23 0	
Same	17	4	24	S.W. N.E.	40	89	83 2			04 4	87 6	
Same	17	4	24	N.E. S.E.	40	89	83 2			04 4	87 6	
					1.671	5.887						

Duplicate of Taxes assessed upon Land & real property in Aid Township Lawrence County Ohio for 1854.

Owners Names	R	T	S	Description	acres	Value	State & Co School Tp	Tax	School House & other special	Taxes	Delinqt. Taxes of 1853		Road Taxes		Total Taxes		Remarks
Amt. Brot. over					1.671	5.887											
Bradshaw James	17	4	12	N.E¼.	160	1.152	10	77	1	1 52			57	6	12	49	9
Same	17	4	12	N.W.S.E.	41	285	2	66	4	28 5			14	2	3	09	1
Same	17	4	1	S.W.S.W.	43	168	1	57	0	16 8			08	4	1	82	2
Same	17	4	1	S.E.S.W.	43	280	2	61	8	28 0			14	0	3	03	8
Same	17	4	1	N.W.S.W.	41	84		78	5	08 4			04	2		91	1
Same	17	4	12	N.E.S.E.	40	84		78	5	08 4			04	2		91	1
Same	17	4	12	S.E. S.W.	40	66		61	7	06 6			03	3		71	6
Same	17	4	12	E. N.W.	80	427	3	99	2	42 7			21	3	4	63	2
Same	17	4	12	N.E. S.W.	40	47		43	9	04 7			02	3		50	9
Same	17	4	12	S.W. S.E.	40	120	1	12	2	12 0			06	0	1	30	2
Burton John	17	4	8	S.W. N.W.	40	252	2	35	6	33 6			12	6	2	81	8
Same	17	4	7	S.E. N.E.	40	84		78	5	11 2			04	2		93	9
Barrons Dan	17	4	22	N.W. N.W.	40	112	1	04	7				05	6	1	10	3
Beloate Jes (heirs)	17	4	10	S.E. N.W.	40	112	1	04	7	11 2			05	6	1	21	5
Same	17	4	10	S.W. N.W.	40	84		78	5	08 4			04	2		91	1
Barrett Isaac	17	4	21	N.E. N.W.	40	100		93	5				05	0		98	5
Beebe William	17	4	7	N.W. S.W.	77	224	2	09	4	33 6	3	62 7	11	2	6	16	9
Brown Andrew	17	4	4	S½ N.W. S.E.	20	50		46	7	06 3			02	5		55	5
Same	17	4	4	S.W. S.E.	46	200	1	87	0	26 7			10	0	2	23	7
Brown Catharine	17	4	9	S.E. N.E.	40	70		65	4	09 3			03	5		78	2
Bradley John	17	4	6	W. S.W.	171	300	2	80	5	40 0			15	0	3	35	5
Bradley Edward	17	4	6	S.E. S.W.	86	150	1	40	2	20 0			07	5	1	67	7
Same	17	4	7	S.E. S.W.	77	150	1	40	2	22 5			07	5	1	70	2
Barnett John S.	17	4	20	S.W. S.E.	40	150	1	40	2				07	5	1	47	7
Culberston Means & Co.	17	4	8	S.W. S.W.	40	90		84	1	13 5			04	5	1	02	1
Same	17	4	33	N.E. N.W.	40	112	1	04	7				05	6	1	10	3
Same	17	4	33	N.W. N.W.	40	112	1	04	7				05	6	1	10	3
Same	17	4	28	N.E. N.E.	40	112	1	04	7				05	6	1	10	3
Same	17	4	28	S.E. S.E.	40	112	1	04	7				05	6	1	10	3
Same	17	4	28	S.E. N.E.	40	112	1	04	7				05	6	1	10	3
Amt. Taken Forward					3.276	11.288											

Duplicate of Taxes assessed upon Land & real property in Aid Township Lawrence County Ohio for 1854.

Owners Names	R	T	S	Description	acres	Value	State Co School & other special Taxes	School House & other special Taxes	Delingt. Taxes of 1853	Road Tax	Total Tax	Remarks
Amt. Brot. Forid.					3.276	11,288						
Caulbertson Means & Co.	17	4	28	N.E. N.W.	40	112	1 04 7			05 6	1 10 3	
Same	17	4	28	S.E. N.W.	40	112	1 04 7			05 6	1 10 3	
Same	17	4	28	N.W. N.W.	40	112	1 04 7			05 6	1 10 3	
Same	17	4	28	S.W. N.W.	40	112	1 04 7			05 6	1 10 3	
Same	17	4	28	N.E. S.W.	40	112	1 04 7			05 6	1 10 3	
Same	17	4	28	S.E. S.W.	40	112	1 04 7			05 6	1 10 3	
Same	17	4	28	S.W. S.E.	40	112	1 04 7			05 6	1 10 3	
Same	17	4	29	N.W. S.E.	40	112	1 04 7			05 6	1 10 3	
Same	17	4	29	N.W. S.W.	40	112	1 04 7			05 6	1 10 3	
Same	17	4	29	S.W. S.E.	40	112	1 04 7			05 6	1 10 3	
Same	17	4	29	S.E. S.W.	40	112	1 04 7			05 6	1 10 3	
Same	17	4	29	S.E. N.E.	40	112	1 04 7			05 6	1 10 3	
Same	17	4	29	N.W. N.E.	40	112	1 04 7			05 6	1 10 3	
Same	17	4	29	S.W. N.E.	40	112	1 04 7			05 6	1 10 3	
Same	17	4	29	N.E. N.E.	40	112	1 04 7			05 6	1 10 3	
Same	17	4	29	S.E. N.W.	40	112	1 04 7			05 6	1 10 3	
Same	17	4	29	N.E. S.W.	40	112	1 04 7			05 6	1 10 3	
Same	17	4	29	N.E. S.E.	40	112	1 04 7			05 6	1 10 3	
Same	17	4	21	S.W. N.W.	40	60	56 1			03 0	59 1	
Same	17	4	21	S.E. N.W.	40	60	56 1			03 0	59 1	
Same	17	4	21	N.E. S.W.	40	60	56 1			03 0	59 1	
Same	17	4	21	N.W. S.E.	40	60	56 1			03 0	59 1	
Same	17	4	34	E½. N.W.	80	120	1 12 2			06 0	1 18 2	
Same	17	4	34	N.E. S.W.	40	60	56 1			03 0	59 1	
Same	17	4	34	S.W. N.W.	40	60	56 1			03 0	59 1	
Carrell William	17	4	9	S.W. N.E.	40	95	88 8		12 7	04 7	1 06 2	
Same	17	4	9	N.W. N.E.	40	95	88 8		12 7	04 7	1 06 2	
Same	17	4	9	S½. N.W.	80	196	1 83 2		26 1	09 8	2 19 1	
Camp James M.	17	4	4	N.W. N.W.	46	252	2 35 6		33 6	12 6	2 81 8	
					4.522	14.414						

Turn to end of personal property for Clark Cornelius (others)

Duplicate of Taxes assessed upon Land & real property in Qrd Tp. Lawrence Co. Ohio for 1854.

Owners Names	R	T	S	Description	acres	Value		State Co School & Tp. Taxes	School House & other special Taxes	Delinqt. Taxes of 1853	Road Tax	Total Taxes	Remarks
Amt. Brot. over					4522	14.414							
Delauder Madison	17	4	17	W½ N.W.N.E.	20	78		72 9	11 7		03 9	88 5	
Same	17	4	17	N.E. N.W.	40	179		1 67 3	26 9		08 9	2 03 1	
Same	17	4	17	N.W. N.W.	40	62		57 9	09 3		03 1	70 3	
Same	17	4	17	S.E. N.W.	40	84		78 5	12 6		04 2	95 3	
Same	17	4	17	S.W. N.E.	40	50	Left off by assessors.						
Same	17	4	8	S.E. S.W.	40	84		78 5	12 6		04 2	95 3	
Delauder David	17	4	17	S.E. S.E.	40	67		62 4	10 0		03 3	75 9	
Same	17	4	17	N.E. N.E.	40	90		84 1	13 5		04 5	1 02 1	
Same	17	4	17	S.W. S.E.	40	120		1 12 2	18 0		06 0	1 34 2	
Delauder Isaac (heirs)	17	4	10	W½ S.E.	40	196		1 83 2	19 6		09 8	2 12 6	
Same	17	4	11	N.W. N.W.	40	196		1 83 2	19 6		09 8	2 12 6	
Delauder John	17	4	15	N.E. N.W.	40	112		1 04 7			05 6	1 10 3	
Same	17	4	15	S.E. S.W.	40	90		84 1			04 5	88 6	
Same	17	4	9	S.E. S.E.	40	112		1 04 7	16 8		05 6	1 27 1	
Dennon James	17	4	4	N½ N.W.S.E.	26	168		1 57 0	22 4		08 4	1 87 8	
Same	17	4	4	N.E. S.E.	40	140		1 30 9			07 0	1 37 9	
Same	17	4	4	S.E. N.W.	40	112		1 04 7	15 0		05 6	1 25 3	
Same	17	4	4	N.E. S.W.	46	112		1 04 7	15 0		05 6	1 25 3	
Dowler John S.	17	4	2	S.E. N.W.	45	224		2 09 4			11 2	2 20 6	
Same	17	4	2	N.E. S.W.	45	224		2 09 4	22 4		11 2	2 43 0	
Day Robert	17	4	2	S.E. S.W.	45	168		1 57 0	16 8		08 4	1 82 2	
Dilley Abner	17	4	22	S.E. N.E.	40	112		1 04 7			05 6	1 10 3	
Same	17	4	22	N.W. N.E.	40	95		88 8			04 7	93 5	
Same	17	4	22	S.W. N.E.	40	511		4 77 7			25 5	5 03 2	
Same	17	4	22	N.E. N.E.	40	224		2 09 4			11 2	2 20 6	
Same	17	4	22	N.W. S.E.	40	112		1 04 7			05 6	1 10 3	
Same	17	4	21	N.E. N.E.	40	112		1 04 7			05 6	1 10 3	
Same	17	4	27	N.W. N.W.	40	75		70 1			03 7	73 8	
Dalton Thos.	17	4	7	N.W. N.E.	40	280		2 61 8	37 3		14 0	3 13 1	
Same	17	4	6	S.E. N.W.	86	224		2 09 4	29 9		11 2	2 50 5	
Same	17	4	6	N.E. S.W.	86	280		2 61 8	37 3		14 0	3 13 1	
Same	17	4	6	S.W. S.E.	45	168		1 57 0	22 4		08 4	1 87 8	
					5.866	19.225							

Duplicate of Taxes assessed upon Land & real property in Asd Township Law Co Ohio for the year 1854.

Owners Names	R	T	S	Description	acres	Value	State Co School & Tp. Taxes	School House & other special Taxes	Delinqt. Taxes of 1853	Road Tax	Total Taxes	Remarks
Amt. Brot. For'd.					5.866	19.225						
Delong Francis	17	4	30	N.W.S.W.	79	252	2 35 6			12 6	2 48 2	
Same	17	4	30	S.W.S.W.	78	336	3 14 1			16 8	3 30 9	
Same	17	4	30	N.W.N.W.	78	252	2 35 6			12 6	2 48 2	
Delauder Lawrence	17	4	15	N.W. N.W.	40	140	1 30 9			07 0	1 37 9	
Same	17	4	15	S.W. N.W.	40	77	71 9			03 8	75 7	
Same	17	4	16	Lot No. 4. N.	90	95	88 8			04 7	93 5	
Same	17	4	16	" " 3	120	290	2 71 1			14 5	2 85 6	
Dempsey Andrew	17	4	6	N.E. N.E.	45	140	1 30 9	18 7		07 0	1 56 6	
Same	17	4	6	N.E. N.W.	45	168	1 57 0	22 4		08 4	1 87 8	
Same	17	4	6	N.W. N.E.	45	168	1 57 0	22 4		08 4	1 87 8	
Same	17	4	5	S.W. N.W.	45	112	1 04 7	15 0		05 6	1 25 3	
Dempsey Rodgers & Ellison	17	4	32	N.W.N.W.	40	112	1 04 7			05 6	1 10 3	
Same	17	4	32	N.E. N.W.	40	112	1 04 7			05 6	1 10 3	
Same	17	4	32	S.E. N.W.	40	112	1 04 7			05 6	1 10 3	
Same	17	4	32	S.E. S.E.	40	112	1 04 7			05 6	1 10 3	
Same	17	4	32	N.E. S.E.	40	112	1 04 7			05 6	1 10 3	
Same	17	4	31	N.E. N.W.	40	112	1 04 7			05 6	1 10 3	
Same	17	4	31	N.W. N.E.	40	112	1 04 7			05 6	1 10 3	
Same	17	4	31	N.E. N.E.	40	112	1 04 7			05 6	1 10 3	
Same	17	4	31	S.W. N.E.	40	200	1 87 0			10 0	1 97 0	
Same	17	4	31	N.W. S.E.	42	100	93 5			05 0	98 5	
Same	17	4	32	S.W. S.W.	40	100	93 5			05 0	98 5	
Same	17	4	31	S.E. N.E.	40	100	93 5			05 0	98 5	
Same	17	4	31	S.E. N.W.	78	200	1 87 0			10 0	1 97 0	
Same	17	4	32	S.W. N.W.	40	100	93 5			05 0	98 5	
Same	17	4	30	E½. N.W.	80	175	1 63 6			08 7	1 72 3	
Same	17	4	30	S.W. & N.W.	157	300	2 80 5			15 0	2 95 5	
Same	17	4	32	N½. S.W.	80	175	1 63 6			08 7	1 72 3	
Same Should be S Russell	17	4	36	E½. N.E.	80	175	1 63 6			08 7	1 72 3	
Same	17	4	31	N.E. S.E.	40	100	93 5			05 0	98 5	
Same	17	4	19	N.E. S.W.	80	175	1 63 6			08 7	1 72 3	
					7.668	24.051						

Duplicate of Taxes assessed upon Land & real property in said Township Lawrence County Ohio for 1854.

Owners Names	R	T	S	Description	acres	Value	State Co School & Tp Taxes	School House & other special Taxes	Delingt. Taxes of 1853	Road Tax	Total Taxes	Remarks
					7.668	24.051						
Dempsey Rodgers & Ellison	17	4	30	E½.S.E.	80	175	1 636			087	1 723	
Same	17	4	30	N.W.S.E.	40	85	794			042	836	
Same	17	4	30	N.E.S.W.	80	175	1 636			087	1 723	
Same	17	4	29	W½.N.W.	80	175	1 636			087	1 723	
Same	17	4	29	W½.S.W.	80	150	1 402			075	1 477	
Same	17	4	30	N.E¼.	160	300	2 805			150	2 955	
Same	17	4	19	N.E.	160	275	2 571			137	2 708	
Same	17	4	19	S.E.	160	275	2 571			137	2 708	
Same	17	4	19	E½.N.W.	159	275	2 571			137	2 708	
Same	17	4	7	S.E. N.W.	77	200	1 870	267		100	2 237	
Delong Isaac	17	4	32	S.W.S.E.	40	140	1 309			070	1 379	
Davidson James	17	4	16	Lot No 2 Lease	130	185	1 729		2 444	092	4 265	
Delauder Godfrey	17	4	18	S.W.N.E.	40	168	1 570		252	084	1 906	
Same	17	4	18	S.E.N.E.	40	196	1 832		294	098	2 224	
Same	17	4	17	S.W.N.W.	40	74	691		111	037	839	
Delauder Elizabeth	17	4	18	S.E.S.E.	40	196	1 832		294	098	2 224	
Douty Lewis M.	17	4	4	S.E.S.W.	46	224	2 094	299		112	2 505	
Dalton George	17	4	4	S.E.S.E.	46	224	2 094	299	3 029	112	2 505	
Dunlap Israel	17	4	7	W½.N.W.	154	448	4 188	597		224	5 009	
Delong Elisha	17	4	18	N.W.N.E.	59	224	2 094	336		112	2 542	
Same	17	4	18	N.E.N.W.	59	224	2 094	336		112	2 542	
Denning R.W.	17	4	14	S.W.S.W.	42	100	935			050	985	
Same	17	4	10	S.E.S.E.	40	80	748	080		040	868	
Same	17	4	15	S.E.S.E.	40	80	748			040	788	
Delauder Daniel	17	4	17	N.W.S.E.	40	120	1 122	180		060	1 362	
Same	17	4	23	S.W.S.E.	40	140	1 309			070	1 379	
Devall G.W.	17	4	31	S.W.S.E.	40	185	1 729		1 625	092	3 446	Michael Shurdon
Ely Seneca W.	17	4	34	E½.S.E.	80	125	1 168			062	1 230	
					9.760	29.249						

Duplicate of Taxes assessed on Land & real property in Aid Township Lawrence County Ohio for 1854.

Owners Names	R	T	S	Description	acres	Value	State & Co School Taxes	School House & other special Taxes	Delingt. Taxes of 1854	Road	Total	Remarks
Amt. Brot. over					9.760	29.269						
Fich W. G.	17	4	17	E½. N.W.	80	160	1 49 6	2 4 0		08 0	1 81 6	
Same	17	4	17	N.W. N.E.	40	100	93 5	1 5 0		05 0	1 13 5	
Same	17	4	17	S.W. S.E.	40	75	70 1	1 1 3		03 7	85 1	
Green David	17	4	18	S.W. S.W.	79	280	2 61 8	4 2 0		14 0	3 17 8	
Same	17	4	18	N.W. S.W.	79	224	2 09 4	3 3 6		11 2	2 54 2	
Green James A.	17	4	32	N.W. S.E.	40	140	1 30 9			07 0	1 37 9	
Same	17	4	32	N.E ¼.	160	400	3 74 0			20 0	3 94 0	
Griffith Lewis A.	17	4	3	N.E. N.E.	44	336	3 14 1			16 8	3 30 4	
Same	17	4	3	S.W. N.E.	44	112	1 04 7			05 6	1 10 3	
Same	17	4	3	S.E. N.E.	44	141	1 30 9			07 0	1 37 9	
Same	17	4	3	N.W. N.E.	44	112	1 04 7			05 6	1 10 3	
Green Nancy	17	4	19	S.W. N.W.	80	224	2 09 4			11 2	2 20 6	
Gates Wilson L.	17	4	20	P. N.W. qr.	54	112	1 04 7			05 6	1 10 3	
Gates Able H.	17	4	20	" N.W. "	53	112	1 04 7			05 6	1 10 3	
Gates Alex	17	4	20	" N.W	53	112	1 04 7			05 6	1 10 3	
Gates Stephen	17	4	20	N.W. S.E.	40	90	84 1			04 5	88 6	
Same	17	4	20	S.W. N.E.	40	90	84 1			04 5	88 6	
Griswold E. H.	17	4	33	S.E. N.W.	40	112	1 04 7			05 6	1 10 3	
Same	17	4	33	S.W. N.W.	40	112	1 04 7			05 6	1 10 3	
Same	17	4	33	N.E. S.W.	40	112	1 04 7			05 6	1 10 3	
Same	17	4	33	N.W. S.W.	40	112	1 04 7			05 6	1 10 3	
Glandon John	17	4	32	S.E. S.W.	40	100	93 5			05 6	1 10 3	
Hollister Nathan	17	4	20	E½. S.W.	80	224	2 09 4	2 14 5		11 2	4 35 1	
Same	17	4	20	W½. S.W.	80	224	2 09 4	2 14 5		11 2	4 35 1	
Same	17	4	26	N.W. N.W.	40	84	78 5	1 11 8		04 2	1 94 5	
Same	17	4	26	S.W. N.W.	40	84	78 5	1 11 8		04 2	1 94 5	
Same	17	4	27	N.E. N.E.	40	84	78 5	1 11 8		04 2	1 94 5	
Same	17	4	27	S.E. N.E.	40	84	78 5	1 11 8		04 2	1 94 5	
Amt. Taken For'd.					11.294	33420						

Duplicate of Taxes assessed upon Land & real property in Aid Township Lawrence County Ohio 1854.

Owners Names	R	T	S	Description	acres	Value	State & Co School & Tp. Taxes	School House rather special Taxes	Delinqt. Taxes of 1853	Road Taxes	Total	Remarks
Amt. Brot forward					11.294	33.420						
Higgins John	17	4	9	N.W.S.W.	40	90	84 1			04 5	886	
Hall Zachariah	17	4	5	NW.N.E.	44	112	1047	150		056	1253	Washington Huggins
Same	17	4	5	E½.S.E.	90	588	5497	784		294	6575	
Same	17	4	5	S.E. N.E.	45	224	2094	299		112	2505	
Same	17	4	7	S.W. N.E.	40	112	1047	150	819	056	2072	
Same	17	4	7	N.E. N.W.	77	224	2094	299	2444	112	4949	
Same	17	4	8	N.E. N.E.	40	196	1832	261	2145	098	4336	
Hagg Geo. C.	17	4	31	W½.S.W.	156	220	2057			110	2167	
Same	17	4	31	N.E. S.W.	78	179	1673			089	1762	
Same	17	4	31	W½.N.W.	156	300	2805			150	2955	
Hunt Anderson	17	4	35	N.E. S.W.	40	196	1832			098	1930	
Same	17	4	35	S.E. S.W.	40	150	1402			075	1477	
Same	17	4	35	N.W. S.E.	40	100	935			050	985	
Harrison Wm.	17	4	7	N½.S.E.	80	224	2094	336	3029	112	5571	
Harrison John	17	4	8	N½. S.W.	80	224	2094	336	3029	112	5571	
Hall Levi	17	4	4	N.W. S.W.	46	112	1047	150		056	1253	B C Nelson
Huggins Geo. W.	17	4	5	N.E. N.E.	40	112	1047	150		056	1253	
Henderson Thos.	17	4	5	N.E. N.W.	45	165	1542	220		082	1844	Washington Huggins.
Hardy Alex	17	4	15	N.E. S.E.	40	55	514			027	541	
Irwin George	17	4	7	N.E. S.W.	77	224	2094	336	4849	112	7391	
Same	17	4	4	S.W. N.W.	46	140	1309	187		070	1566	
Same	17	4	1	N.W. N.E.	43	224	2094			112	2206	
Justice Elias	17	4	2	N.E. N.E.	45	252	2356	252		126	2734	
Same	17	4	2	S.W. N.E.	45	252	2356	252		126	2734	
Same	17	4	2	S.E. N.E.	42	222	2075	222		111	1077	
Johnson William	17	4	9	N.W. S.E.	40	95	888	142		047	1077	
Kentner John	17	4	8	S.E. S.E.	40	140	1309	210		170	1589	
Same	17	4	9	S.W. S.W.	40	280	2608	420		140	3178	
Same	17	4	17	E½.N.W.N.E.	20	84						
					12.969	38.916						

Duplicate of Taxes assessed upon Land & real property in Rid. Township Lawrence County Ohio for 1854.

Owners Names	R	T	S	Description	acres	Value	State Co. School & Tp. Taxes	School House & other special Taxes	Delingt. Taxes of 1853	Road Tax	Total Tax	Remarks
Amt. Brot. Forward					12.969	38.916						
Legg George W.	17	4	2	S.E.S.E.	93	112	1047	112		056	1215	
Same	17	4	11	N.E. N.E.	40	235	2197	235		117	2549	
Lambert James	17	4	4	E½. N.E.	91	504	4712			254	4966	
Lambert Reuben	17	4	12	S.W. S.W.	40	224	2094	224		112	2430	
Same	17	4	14	E½. N.E.	80	672	6283			336	6619	
Same	17	4	11	E½. S.E.	80	1.072	10023	1072		536	11631	
Lambert Thos.	17	4	25	S.E¼.	160	996	9312			498	9810	
Listy Jas.	17	4	15	N.E. N.E.	40	168	1570			084	1654	
Same	17	4	15	S.E. N.E.	40	150	1402			075	1477	
Law John	17	4	15	S.W. S.W.	40	84	785			042	827	
Leet Ralph	17	4	23	W½. N.W.	80	237	2215			118	2333	
Litch + Davidson	17	4	36	p.S.E. S.W.	15	168	1570			084	1654	
Marcum Jas.	17	4	14	S.E. N.E.	40	60	561			030	591	
Same	17	4	2	S.W. N.W.	45	60	561			030	591	
Same	17	4	18	N.E. N.W.	40	60	561	090		030	681	
Same	17	4	9	S.W. N.E.	40	65	607	087		032	726	
Markins Charles	17	4	29	S.E. S.E.	40	112	1047			056	1103	
Massie Jonathan	17	4	2	S.W. S.W.	45	160	1496	160		080	1736	
Same	17	4	3	S.E. S.E.	45	125	1168			062	1230	
Neal Andrew	17	4	9	S.E. S.W.	40	100	935	150		050	1135	
Same	17	4	8	S.W. S.E.	40	90	841	135		045	1021	
Niday Jacob (heirs)	17	4	14	W½. S.E.	80	532	4974			266	5240	
Same	17	4	14	N.W. S.E. S.E.	10	28	261			014	275	
Nelson William	17	4	14	S.E. S.W.	40	140	1309			070	1379	
Same	17	4	23	W½. N.E.	80	672	6283			336	6619	
					10.216	45.742						

Duplicate of Taxes assessed upon Land & real property in 4th Township Lawrence County Ohio for 1854

Owners Names		R	J	S	Description	acres	Value	State Co School & Tp. Taxes	School House & other special Taxes	Delingt. Taxes of 1853	Road Tax	Total	Remarks
Amt. Brot. forward						14.216	45.742	6021			322	6343	
Nelson	Wm	17	4	23	E½.N.W.	80	644	748			040	788	
Same		17	4	14	N.W.S.W.	40	80	2720			145	2865	
Neal	Daniel	17	4	3	N.E.S.W.	44	291	1570			084	1654	
Same		17	4	3	S.E.S.W.	44	168	1570			084	1654	
Same		17	4	3	S.W.S.E.	44	168	1309			070	1379	
Same		17	4	3	N.E.S.E.	44	140	1047	112	2054	056	3269	
Same		17	4	10	N.W.N.E.	40	112	1047	112	2054	056	3269	
Same		17	4	10	N.E.N.W.	40	112	2618			140	2758	
Neal	Enoch	17	4	3	S.W.S.W.	44	280	626	089		033	748	
Same		17	4	9	N.E.N.E.	40	67	2618	373		140	3131	
Neal	John	17	4	6	S.E.N.E.	45	280	1309	187		070	1566	
Same		17	4	6	S.W.N.E.	45	140	888	127		047	1062	
Same		17	4	5	N.W.N.W.	44	95	785			047	827	
Norris	John	17	4	30	S.E.S.W.	59	84	2094			112	2206	
Same		17	4	30	S.W.S.E.	59	224	1047			056	1103	
Same		17	4	20	N.E.S.E.	40	112	1047			056	1103	
Same		17	4	20	S.E.N.E.	40	112	841			045	886	
Same		17	4	21	N.W.S.W.	40	90	935	150		050	1135	
Norman	Stephen	17	4	18	N.W.S.E.	40	100						
Osburn	Christopher	17	4	5	S.E.N.W.	44	196	1832	261		098	2191	
Same		17	4	5	E½.S.W.	90	560	5236	747		280	6263	
Same		17	4	5	N.W.S.W.	45	224	2094	299		112	2505	
Oliver	John	17	4	25	S.W.N.E.	40	84	785			042	827	
Payne	Allen	17	4	18	N.E.S.W.	79	224	2094	336	3627	112	6169	
Same		17	4	18	S.E.S.W.	78	224	2094	336	3627	112	6169	
Same		17	4	31	S.E.S.W.	78	112	1047		1287	056	2390	
Same		17	4	6	N.E.S.E.	45	84	785		1287	042	2114	
						15.586	50.749						

Duplicate of Taxes assessed upon Land & real property in Aid Township Lawrence County Ohio for 1854.

Owners Names	R	T	S	Description	acres	Value	State Co School Tp. Taxes	School House & other special Taxes	Delingt. Taxes of 1853	Road Tax	Total Tax	Remarks
Amt. Brot. forward					15.586	50.749						
Payne William	17	4	5	SW.SW.	45	140	1309	187		070	1566	
Payne Isaac	17	4	11	N.W.N.E.	40	252	2356	252		126	2734	
Same	17	4	11	N.E. N.W.	40	196	1832	196		098	2126	
Payton Rebecca	17	4	2	SW. S.E.	45	179	1673	179		089	1941	
Payton Nathan (heirs)	17	4	12	W½ N.W.	80	672	6283	672	7358	336	14649	
Same	17	4	11	S.E. N.E.	40	112	1047	112	1313	056	2528	
Same	17	4	12	N.W.S.W.	40	112	1047	112	1313	056	2528	
Patten William M.	17	4	31	S.E. S.E.	40	140	1309		1027	070	2406	
Payton Berry	17	4	11	S.W. S.E.	40	84	785	084		042	911	
Same	17	4	11	S.W. N.E.	40	95	888	095		047	1030	
Same	17	4	2	NW. S.E.	45	112	1047	112		056	1215	
Powell Henry	17	4	1	E½ S.E.	80	672	6283	672		336	7291	
Same	17	4	1	S.E. N.E.	43	224	2044	224		112	2430	
Same	17	4	1	S.W. N.E.	43	280	2618	280		140	3038	
Same	17	4	36	W½ N.E.	80	224	2094			112	2206	
Philip Abner	17	4	24	N.W. N.E.	39	75	701			035	736	
Russell Samuel	17	4	36	E½ N.W.	80	772	7218			386	7604	
Same	17	4	36	p. E½ S.W.	31	224	2094			112	2206	
Same	17	4	36	N.E. N.E.	40	90	841			045	886	
Same	17	4	25	S½ N.W.	80	336	3141			168	3309	
Same	17	4	25	S.W¼.	160	784	7423			392	7815	
Same	17	4	26	N.E.S.E.	41	112	1047			056	1103	
Same	17	4	25	S.E. N.E.	40	55	514			027	541	
Russell John S (heirs)	17	4	27	E½ S.E.	80	252	2356			126	2482	
Russell Francis	17	4	27	S.W.S.E.	40	112	1047			056	1103	
Russell Thos.	17	4	27	S.E.S.W.	40	168	1570			084	1654	
Same	17	4	27	S.W.S.W.	40	224	2094			112	2206	
Same	17	4	33	N.E. N.E.	40	168	1570			084	1654	
					16.978	57.615						

Duplicate of Taxes assessed upon Land & real property in Rid. Township Lawrence County Ohio for 1854.

Owners Names	R	T	S	Description	acres	Value	State Co School & Tp. Taxes	School House & other special Taxes	Delingt. Taxes of 1853.	Road Tax	Total Tax	Remarks
Amt. Brot. forward					16.974	57.615						
Russell Thos.	17	4	33	S.W. N.E.	40	140	1 30 9			07 0	1 37 9	
Same	17	4	33	S.W.S.E.	40	134	1 25 2			06 7	1 31 9	
Same	17	4	33	S.E.S.W.	40	168	1 57 0			08 4	1 65 4	
Same	17	4	34	N.W.N.W.	40	140	1 30 9			07 0	1 37 9	
Same	17	4	34	N.W.S.W.	40	112	1 04 7			05 6	1 10 3	
Same	17	4	28	S.W.S.W.	40	112	1 04 7			05 6	1 10 3	
Same	17	4	28	N.E.S.E.	40	112	1 04 7			05 6	1 10 3	
Same	17	4	28	N.W.S.E.	40	112	1 04 7			05 6	1 10 3	
Same	17	4	26	p.W.E.N.E.	50	224	2 09 4			11 2	2 20 6	
Same	17	4	26	W½.N.E.	40	168	1 57 0			08 4	1 65 4	
Same	17	4	26	S.W¼.	160	840	7 85 4			42 0	8 27 4	
Rankins Wm J.	17	4	21	S.E.S.E.	40	84	78 5		1 02 7	04 2	1 85 4	
Rucker Uriah	17	4	17	N½.S.W.	80	213	1 99 1	31 5		10 6	2 41 6	
Same	17	4	17	S½.S.W.	80	150	1 40 2	22 5		07 5	1 70 2	
Rucker Robt.	17	4	18	N.E.S.E.	40	112	1 04 7	16 8		05 6	1 27 1	
Rice Richard B	17	4	10	N.W.N.W.	40	84	78 5	08 4		04 2	91 1	
Rumbug Phenus	17	4	19	S.E.S.W.	79	280	2 61 8			14 0	2 75 8	
Reshtine Jacob	17	4	7	S½.S.E.	80	224	2 09 4	33 6		11 2	2 54 2	
Rucker Elizaphen	17	4	9	N.E.S.E.	40	95	88 8	14 2		04 7	1 07 7	
Same	17	4	10	S.E.N.E.	40	336	3 14 1	33 6		16 8	3 64 5	
Same	17	4	10	E.W.S.E.	40	140	1 30 9	14 0		07 0	1 51 9	
Same	17	4	10	S.E.S.W.	40	168	1 57 0	16 8		08 4	1 82 2	
Same	17	4	10	N.W.S.W.	40	90	84 1	09 0		04 5	97 6	
Same	17	4	10	N.E. S.W.	40	90	84 1	09 0		04 5	97 6	
Same	17	4	10	S.W.S.W.	40	168	1 57 0	16 0		08 4	1 82 2	
Same	17	4	10	S.W.N.E.	40	224	2 09 4	22 4		11 2	2 43 0	
Same	17	4	11	S.W.N.W.	40	84	78 5	08 4		04 2	91 1	
Same	17	4	15	N.W.N.E.	40	84	78 5			04 2	82 7	
Rankins Armstrong	17	4	24	N.W.S.E.	40	84	78 5			04 2	82 7	
					18.423	62.587						

Duplicate of Taxes assessed upon Land or real property in Qid Township Lawrence Co Ohio for 1854.

Owners Names	R	T	S	Description	acres	Value	State Co School Taxes	School House or other special Taxes	Delingt. Tax of 1853	Road Tax	Total Tax	Remarks
Amt. Brot. forward					18.423	62.587						
Rankins Hiram	17	4	24	S.E. N.W.	40	84	78 5			04 2	827	
Same	17	4	24	W½ N.W.	80	550	5 14 2			27 5	5 41 7	
Same	17	4	23	E. N.E.	80	600	5 61 0			30 0	5 91 0	
Reid James	17	4	3	N.W. S.W.	44	110	1 02 8			05 5	1 08 3	
Same	17	4	3	N.W. N.W.	43	225	2 10 3			11 2	2 21 5	
Same	17	4	3	S.W. N.W.	40	200	1 87 0			10 0	1 97 0	
Same	17	4	3	N.E. N.W.	44	200	1 87 0			10 0	1 97 0	
Same	17	4	3	p.S.E. N.W.	30	110	1 02 8			05 5	1 08 3	
Steward Edward (heirs)	17	4	24	S.W¼.	160	952	8 90 1			47 5	9 37 6	
Steward Mary	17	4	9	N.W. N.W.	40	112	1 04 7	15 0		05 6	1 25 3	
Skinner & Woodbridge	17	4	15	N.W. S.W.	40	84	78 5			04 2	827	
Safford Wm H	17	4	33	N.W. N.E.	40	95	88 8			04 7	935	
Steward John	17	4	4	N.W. N.E.	46	112	1 04 7	15 0		05 6	1 25 3	
Steward Sarah	17	4	4	N.E. N.W.	46	112	1 04 7	15 0		05 6	1 25 3	
Stumbo Jas. W.	17	4	36	N.E. S.E.	40	154	1 43 9			07 7	1 51 6	
Stumbo John	17	4	36	S.E. S.E.	40	168	1 57 0			08 4	1 65 4	
Sherritt John	17	4	3	N.E. S.E.	44	168	1 57 0			08 4	1 65 4	
Same	17	4	2	N.W. S.W.	45	196	1 83 2	19 6		09 8	2 12 6	
Smith William &	17	4	18	S.W. S.E.	40	112	1 04 7	16 8		05 6	1 27 1	
Steed Geo. W.	17	4	21	S.W. S.W.	40	140	1 30 9			07 0	1 37 9	
Same	17	4	20	S.E. S.E.	40	140	1 30 9			07 0	1 37 9	
Smitterst Jas.	17	4	8	N.W. N.E.	40	280	2 61 8	37 3		14 0	3 13 1	
Same	17	4	8	N.W. S.E.	40	84	78 5	12 6		04 2	95 3	
Same. half off.	17	4	8	S½. N.E.	80	150	1 40 2	20 0		07 5	1 67 7	
Same	17	4	8	N.E. N.W.	40	75	70 1	10 0		03 7	1 83 8	
Stivers Randall	17	4	11	S.E. S.W.	40	100	93 5	10 0	1 02 7	05 0	2 01 2	
Same	17	4	14	N.E. N.W.	40	75	70 1		1 11 8	03 7	1 85 6	
Same	17	4	14	W½. N.W.	80	175	1 63 6			08 7	1 72 3	
Same	17	4	22	N.E. S.E.	40	100	93 5		1 02 7	05 0	2 01 2	
Same	17	4	11	N.W. S.E.	40	100	93 5	10 0	1 28 7	05 0	2 37 2	
					19.925	68.350						

Duplicate of Taxes assessed upon Land & real property in said Township Lawrence Co. Ohio for 1854.

Owners Names	R	T	S	Description	acres	Value	State & Co School Taxes	Township & other special School House Taxes	Delinqt. Taxes of 1853	Road Taxes	Total	Remarks
Amt. Brot. forward					19.925	68.350						
Vermillion Green	17	4	1	N.W.N.W.	40	204	1907	204		102	2213	
Same	17	4	1	N.E.N.W.	40	140	1309	140		070	1519	
Same	17	4	1	p.N.W.N.E.N.E.	3	22	205	022		011	238	
Vermillion John	17	4	1	W½.S.E.	83	650	6077	650		325	7052	
Same	17	4	1	N.E.S.W.	43	84	785	084		042	911	
Same	17	4	1	S.E.N.W.	43	95	888	095		047	1030	
Same	17	4	1	S.W.N.W.	39	252	2356	252		126	2734	
Same	17	4	2	pr.S.E.N.E.	3	30	280			015	295	
Same	17	4	1	S.W.S.W.N.W.	4	28	261	028		014	303	
Same	17	4	1	N.W.N.W.S.W.	3	84	785	084		042	911	
Same	17	4	2	N.E.S.E.	40	168	1570	168		084	1822	
Same	17	4	2	S.E.S.E.	12	39	364	039		019	422	
Same	17	4	9	N.E.S.W.	40	84	785	126		042	953	
Vittito Anderson	17	4	8	N.E.S.E.	40	112	1047	168		056	1271	
Same	17	4	2	N.E.N.W.	40	336	3141			168	3309	
Vermillion Jesse	17	4	2	N.W.N.E.	40	224	2094			112	2206	
Same												
							1047	112		056	1215	
Wilson Zalmon	17	4	12	S.E.S.E.	40	112	1832		1963	098	3893	
Wollom Daniel	17	4	2	N.W.N.W.	45	196	2805			150	2955	
Willis Elza	17	4	35	S.W.S.E.	40	300	5610			300	5910	
Willis Geo. W.	17	4	36	W½.S.W.	80	600	2805			150	3955	
Same	17	4	36	W.N.W.	80	300	4263		9789	228	14280	
Willis Elza	17	4	35	E½.S.E.	80	456						
							6283			336	6619	
Clark Cornelius	17	4	13	N.W¼.	160	672	9312			498	9810	
Same	17	4	13	S.W¼.	157	996	2094			112	2206	
Same	17	4	14	N.E.S.E.	40	224	785			042	827	
Same	17	4	14	N.W.N.E.	40	84	1047			056	1103	
Same	17	4	14	S.E.S.E.	30	112	2879			154	3033	
Same	17	4	24	S.W.S.E.	40	308						
					22.170	75.262						

Duplicate of Taxes assessed upon Land & real property in Qid Township Lawrence Co. Ohio for 1854.

Owners Names	R	T	S	Description	acres	Value	State Co School & Tp Taxes	School House & other special Taxes	Delingt. Taxes of 1853	Road	Total	Remarks.
Amt. Brot. forward					22.170	75.262						
Clark Cornelius	17	4	25	N.E. N.W.	75	204	1907			10 2	2009	
Same	17	4	25	N.W. N.E.	38	224	2094			11 2	2206	
Same	17	4	24	N.E. N.E.	40	55	514			027	541	
Clark Wilson	17	4	23	E. S.E.	80	616	5759			308	6067	
Same	17	4	23	N.W. S.E.	40	336	3141			168	3309	
Same	17	4	26	S.E of E.N.E.	30	112	1047			056	1103	
Coalter Adam	17	4	1	p. W. N.E. N.E.	5	17	158	017		8	183	
Cailus Isaac	17	4	18	N.E. N.E.	42	112	1047			056	1103	
Clark Asa	17	4	13	W½. N.E.	80	168	1570			084	1654	
Same	17	4	13	N.W. S.E.	40	100	935			050	985	
Total					22.445	77.206						
White Henderson	17	4	16	Lot No. 1	70	112	1047			56	1103	
West James	17	4	14	S.E. N.W.	40	274	2561			137	2698	
Same	17	4	14	S.W. N.E.	40	224	2094			112	2206	
Same	17	4	14	N.E. S.W.	40	112	1047			056	1103	
Wilson Martin	17	4	36	pt. S.E. S.W.	25	1.424	13314			712	14026	
Same	17	4	36	W½. S.E.	80	952	8901			476	9377	
Wilson William	17	4	36	pt. N.W. S.E. S.W.	3	125	1168			62	1230	
Wiseman Allen	17	4	1	N.N.E. N.E.	38	140	1309			70	1379	
Yaple Alfred	17	4	33	S.E. N.E.	40	84	785			42	827	
Same	17	4	33	N.E. S.E.	40	84	785			42	827	
Same	17	4	33	S.E. S.E.	40	84	785			42	827	
Same	17	4	33	N.W. S.E.	40	84	785			42	827	
Same					23.141	80.905	756 49 0	39 54 1	77 98 7	40 42 5	914 44 3	

Duplicate of Taxes assessed upon Land & real property in The Town of Marion Lawrence Co Ohio for 1854.

Owners Names	No. of Lot	What part	No. of Feet	Value	State Co & School Tp. Taxes	School House & other special Taxes	Delingt. Taxes of 1853	Road Tax	Total Tax	Remarks
Adams John	17	½		112	1047			056	1103	
Burgess & Davidson	2	Whole		196	1832			098	1930	
Davidson James	16	Whole		224	2094			112	2206	
Davisson Nathaniel	4	..		257	2402			128	2530	
Davisson Reuben	1	..		18	168			9	177	
Dennison John	9	..		18	168			9	177	
Earls Bennett	20	Whole		22	205			011	216	
Litch & Menasis	11			252	2356			126	2482	
Same	25			112	1047			56	1103	
Lunsford John	32			95	888			47	935	
Same	29			22	205			01	216	
Same	30			22	205			01	216	
Same	31			22	205			01	216	
McKee William	28			18	168			9	177	
Knowlton Wm.	26			13	121			6	127	
Same	15			20	187			010	197	
Same	12			76	710			038	748	
Same	13			22	205			011	216	
Same	3			140	1309			070	1379	
Same	22			162	1514			081	1595	
Same	23			18	168			9	177	
Same	17	½		28	261			014	275	
Same	17	Whole		112	1047			056	1103	
				1983						

Duplicate of Taxes assessed upon Land & real property in The Town of Marion Lawrence Co Ohio for 1854.

Owners Names	No. of Lot	What part	No. of feet	Value	State Co Taxes	School & Tp & other special Taxes	School House Delingt. Tax of 1853	Road Tax	Total	Remarks
Amt. Brot. forward				1.983	1 04 7			05 6	1 10 3	
Knowlton William	33	Whole		112	31 7			01 7	33 4	
Same	27	"		34	20 5			01 1	21 6	
Same	21	"		22	10 2			5	10 7	
Paul Nimrod	10	"		11	10 2			5	10 7	
Simmons G.W.	24	"		11	26 1			1 4	27 5	
Same	35	"		28	26 1			1 4	27 5	
Same	19	"		28	10 2			5	10 7	
Same	5	"		11	6 18 0			33 0	6 51 0	
Same	6	"		661	2 41 2			12 9	2 54 1	
Shattuck Geo. B.	14	"		258	10 2			5	10 7	
Walton Thos.	8	"		11	29 60 3			1 58 0	31 18 3	
				3.170						

Duplicate of Taxes assessed upon Personal property in Aid Township Lawrence County Ohio for 1854.

Owners Names	Amt.	State & Co Schools	Tp Taxes	School House & other special Taxes	Delingt. Tax of 1853	Road Tax	Total Tax	Remarks
Adams John	505	4	72	1		25	2	4	97	3	
Angell Mathias	45		42	0		02	2		44	2	
Aldridge Robt.	130	1	21	5		06	5	1	28	0	
Beloate Jos.	218	2	03	8		21	8	10	9	2	36	5
Blankenship Madison	462	4	31	9				23	1	4	55	0
Barnett Isaac J.	187	1	74	8				09	3	1	84	1
Burton John	123	1	15	0		16	4	06	1	1	37	5
Bowman John	25		23	3				01	2		24	5
Brown Andrew	212	1	98	2		28	3	10	6	2	37	1
Brown Milton H.	102		95	3		13	6	05	1	1	14	0
Brown Christian yr.	156	1	45	8		20	8	07	8	1	74	4
Bradshaw James admr of Pense	906	8	47	1				45	3	8	92	4
Boggs Alexander	35		32	7		03	5	01	7		37	9
Burcham Wm F.	126	1	17	8				06	3	1	24	1
Bradshaw James	1.816	16	97	9	1	81	6	90	8	19	70	3
Bail R.W.	110	1	02	8				05	5	1	08	3
Brown Benjamin	427	3	99	2				21	3	4	20	5
Blankenship Andrew	138	1	29	0				06	9	1	35	9
Bragg William	200	1	87	0				10	0	1	97	0
Barnett Nathaniel	116	1	08	4				05	8	1	14	2
Blankenship A. Jr.	98		91	6				04	9		96	5
Burke W.N.	691	6	46	0				34	5	6	80	5
Campbell Ellison & Company	630	5	89	0				31	5	6	20	5
Clark Amos	213	1	99	1				10	6	2	09	7
Clark Cornelius	1.999	18	69	0				99	9	19	68	9
Clark Elias	485	4	53	4				24	2	4	77	6
Clark Wilson	215	2	01	0				10	7	2	11	7
Christian David	101		94	4				5	0		99	4
	10.471											

Duplicate of Taxes assessed upon Personal property in Said Township Lawrence County Ohio 1854.

Owners Names	Amt.	State Co. School Taxes	School House & Township Taxes	Delinqt. Taxes of 1853	Road Tax	Total Tax	Remarks
Amt. Brot. forward	10.471						
Corn John	200	1 87 0			10 0	1 97 0	
Crawford Henry	256	2 39 3			12 8	2 52 1	
Craw John	50	46 7			02 5	49 2	
Culbertson Means & Co.	600	5 61 0			30 0	5 91 0	
Cumpston John	353	3 30 0	35 3		17 6	3 82 9	
Dalton George	410	3 89 8			20 5	4 03 8	
Dalton Assop	60	56 1			03 0	59 1	
Dalton Thos.	558	5 21 7	74 4		27 9	6 24 0	
Dalton Willis	62	57 9	08 3		03 1	69 3	
Darling Jos.	293	2 73 9	29 8		14 6	3 17 8	
Davisson Nathaniel	379	3 54 3			18 9	3 73 2	
Day Robt.	52	48 6	05 2		02 6	56 4	
Deckard Ebeneger	35	32 7			01 7	34 4	
Delauder Godfrey	484	4 52 5	72 6		24 2	5 49 3	
Delauder John	282	2 63 6	42 3		14 1	3 20 0	
Delauder Madison	259	2 42 1	38 9		12 9	2 93 9	
Delong Elijah	100	93 5	15 0		05 0	1 13 5	
Delong Francis	376	3 51 5			18 8	3 70 3	
Delong Isaac	80	74 8			04 0	78 8	
Dempsey Andrew	836	7 81 6	1 11 5		41 8	9 34 9	
Dempsey & Co.	3.261	30 49 0			1 63 0	32 12 0	
Dempsey Rodgers & Ellison	480	4 48 8			24 0	4 72 8	
Dilley Abner	834	7 79 7			41 7	8 21 4	
Dilley & Irwin admrs of P Russell	1.200	11 22 0			60 0	11 82 0	
Dennon James	638	5 96 5	85 1		31 9	7 13 5	
Dalton Charles H.	95	88 8			04 7	93 5	
Doughty Lewis M.	185	1 72 9	24 6		09 2	2 06 7	
Dowler John S.	823	7 69 5	82 3		41 1	8 92 9	
Dewall Geo. W.	42	39 2			02 1	41 3	
	23.754						

Duplicate of Taxes assessed upon Personal property in Qid Township Lawrence County Ohio 1854.

Owners Names		Amt.	State Co School & Tp Tax	School House & other special Tax	Delingt. Taxes of 1853	Road	Total	Remarks
Amt. Brot. forward		23.754						
Engle	Cornelius	77	71 6			03 8	75 4	
Engle	James	333	3 11 3			16 6	3 27 9	
Godridge	John R.	50	46 7			02 5	49 2	
Gates	Gble H.	15	14 0			7	14 7	
Green	Samuel	75	70 1	100		03 7	83 8	
Green	Wm	120	1 12 2	16 0		06 0	1 34 2	
Griffith	Lewis A.	927	8 66 7			46 3	9 13 0	
Green	David	261	2 44 0			13 0	2 57 0	
Green	James	246	2 30 0			12 3	2 42 3	
Green	Nancy	349	3 26 3			17 4	3 43 7	
Gates	Stephen	615	5 75 0			30 7	6 05 7	
Gates	David	133	1 24 3			06 6	1 30 9	
Henderson	Thos.	258	2 41 2	34 4		12 9	2 88 5	
Huggins	Geo. W.	639	5 97 4	85 2		31 9	7 14 5	
Haskins	Wm	200	1 87 0			10 0	1 97 0	
Huggins	John	287	2 68 3			14 3	2 82 6	
Harrison	Lewis	15	14 0			7	14 7	
Hunt	Anderson	147	1 37 4			07 3	1 44 7	
Hardy	R. G.	95	88 8			04 7	93 5	
Hardy	Geo.	126	1 17 8			06 3	1 24 1	
Justice	G. W.	50	46 7			02 5	49 2	
Justice	Elias	842	7 87 2	84 2		42 1	9 13 5	
Justice	Jack	20	18 7			01 0	19 7	
Knowlton	Wm.	875	8 18 1			43 7	8 61 8	
Kingra	Peter	143	1 33 7			07 1	1 40 8	
Kelley	Beverly	70	65 4			03 5	68 9	
		30.722						

Duplicate of Taxes assessed upon Personal property in Aid Township Lawrence County Ohio for 1854.

Owners Names		Amt.	State & Co School Tax	School House & other special Taxes	Delinqt. Tax of 1853	Road Tax	Total Tax	Remarks
Amt. Brot. forward		30.722						
Kelly	John	50	46 7			02 5	49 2	
Litch +	Davidson	1.000	9 35 4			50 0	9 85 0	
Litch	Menassus	337	3 15 0			16 8	3 31 8	
Liviser	Simpson	280	2 61 8	37 3		14 0	3 13 1	
Lambert	James	145	1 35 5			07 2	1 42 7	
Lambert	Reuben	1.472	13 76 3	1 47 2		73 6	15 97 1	
Lambert	Wm	225	2 10 3	22 5		11 2	2 44 0	
Lambert	Lewis	260	2 43 1			13 0	2 56 1	
Lunsford	John H.	10	09 3			5	09 8	
Lambert	W. C.	122	1 14 0			06 1	1 20 1	
Lambert	Thos.	398	3 72 1			19 9	3 92 0	
Lambert	Geo. W.	161	1 50 5	16 1		08 0	1 74 6	
Legg	Jas.	269	2 51 5			13 4	2 44 9	
Leighty	Samuel	333	3 11 3			16 6	3 27 9	
Layne								
Morgan	Daniel	239	2 23 4	31 9		11 9	2 67 2	
Mc Carty	John	50	46 7	07 5		02 5	56 7	
Massey	Lewis	100	93 5	15 0		05 0	1 13 5	
Massey	Jonathan 3d.	39	36 4	03 9		01 9	42 2	
Markin	Charles	36	33 6			1 8	35 4	
Markin	Daniel	224	2 09 4			11 2	2 20 6	
Neal	Andrew	527	4 92 7	79 1		26 3	5 98 1	
Neal	John	656	6 13 3	98 4		32 8	7 44 5	
Nelson	William	1.081	10 10 7			54 0	10 64 7	
Nelson	B. C.	2.806	26 23 6	3 74 1		1 40 3	31 38 0	
Niday	Peter	141	1 31 8			07 0	1 38 8	
Neal	Enoch	121	1 31 8	12 1		06 0	1 31 2	
Norris	Jas.	332	3 10 4			16 6	3 27 0	
		42.136						

Duplicate of Taxes assessed upon Personal property

Owners Names	Amt.
Gmt. Brot. fouard	42.136
Null Nicholas	235
Nidary Hawley	103
Norris John	116
Neal Daniel	271
Osburn Christopher	338
Prim Thos.	529
Payton Catharine	263
Powell R. V.	136
Payton Perry	113
Parsons Jos.	87
Payton Isaac	133
Powell Henry	422
Payton Wm.	100
Payton Allen	502
Reshtine Wm.	109
Rucker Uriah	105
Russell Saml.	2.380
Russell James Jr.	698
Rankins Hiram	50
Rucker Elzaphen	979
Rucker Elzaphen (admr.)	1.400
Rumbug Silas	95
Rankins + Null	154
Russell Thos.	1.250
Roberts Wm.	175
	52.879

in Aid Township & County Ohio for 1854

State Co School & Tp. Tax	School House & other special Taxes	Delingt. Tax of 1853	Road	Total	Remarks
2 19 7			11 7	2 31 4	
96 3			05 1	1 01 4	
1 08 4			05 8	1 14 2	
2 53 3			13 5	2 66 8	
3 16 0	45 1		16 9	3 78 0	
4 94 6			26 4	5 21 0	
2 45 9	26 3		13 1	2 85 3	
1 27 1	13 6		06 8	1 47 5	
1 05 6	11 3		05 6	1 22 5	
81 3	08 7		04 3	94 3	
1 24 3	13 9		06 6	1 44 2	
3 94 5	42 2		21 1	4 57 8	
93 5	13 4		05 0	1 11 9	
4 69 3	75 3		25 1	5 69 7	
1 01 9	16 3		05 4	1 23 6	
98 1	15 7		05 4	1 19 0	
22 25 3			1 19 0	23 44 3	
6 52 6			34 9	6 87 5	
46 7			02 5	49 2	
9 15 3	97 9		48 9	10 62 1	
13 09 0			70 0	13 79 0	
88 8			04 7	93 5	
1 43 9			07 7	1 51 6	
11 65 7			62 5	12 31 2	
1 63 4			08 7	1 72 3	

Duplicate of Taxes assessed upon Personal property in Qid Township Lawrence Co. Ohio for 1854.

Owners Names	Amt.	State & School Tax	School House & other special Taxes	Delinqt. Tax of 1853	Road Tax	Total	Remarks
Amt. Brot. forward	52.879						
Smith A.	166	1 552	24 9		08 3	1 88 4	
Smetherst William	182	1 70 1	24 3		09 1	2 03 5	
Smetherst James	523	4 89 0	69 7		24 1	5 84 8	
Stuart James O	29	27 1			01 4	28 5	
Sylvester Wm.	1.253	11 71 5			62 6	12 34 1	
Stollings Martin	40	37 4			02 0	39 4	
Smith David	185	1 72 9	24 7		09 2	2 06 8	
Search John	12	11 2			6	11 8	
Stivers R.	70	65 4			03 5	68 9	
Shattuck Geo. B.	593	5 54 4			29 6	5 84 0	
Sharp Geo.	119	1 11 2			05 9	1 17 1	
Vermillion John Jr.	105	89 1	14 0		05 2	1 18 3	
Vermillion John	623	5 82 5	62 3		31 1	6 75 9	
Vermillion Green	191	1 78 5	19 1		09 5	2 07 1	
Vermillion Jesse	370	3 45 9	37 0		18 5	4 01 4	
Vitito Anderson	75	70 1	07 5		03 7	81 3	
West Elizabeth	120	1 12 2			06 0	1 18 2	
Waugh Levi	191	1 78 5			09 5	1 88 0	
Wilson Quincy	102	95 3			05 1	1 00 4	
Total footing of Personal property	57. 828	540 63 7	26 48 3		28 87 7	595 99 7	

The Taxes of Said Township apportioned under their several heads

State Tax			County Tax			School Tax			Bridge Tax			Poor Tax			Township Tax			Road Tax			School House Tax			Delinquent Tax			Total Tax		
$	c	m	$	c	m	$	c	m	$	c	m	$	c	m	$	c	m	$	c	m	$	c	m	$	c	m	$	c	m
503	78	3	219	82	8	283	82	2	170	29	2	7	09	4	141	91	1	70	88	2	66	02	4	77	98	7	1541	62	3

N3 # 13. 11. 4. to be added on settlement.

Duplicate of Taxes assessed upon Land & real property in Decatur Tp. Lawrence Co. Ohio for 1854.

Owners Names	R	T	S	Description	acres	Value	State Co School Taxes	School House & other special Taxes	Delinqt. Taxes of 1853	Road Tax	Total Tax	Remarks
Adley Vincent	18	3	36	S.E. S.E	40	336	2 3 6 8			16 8	1 53 6	
Burgess and Davidson	18	3	3	S.E. S.W.	40	1.120	7 8 9 6			56 0	8 45 6	
Bass Elijah	18	3	36	S.W. S.W.	40	336	2 3 6 8			16 8	2 53 6	
Campbell Ellison & Co.	18	3	36	S.W. S.E.	40	346	2 4 3 9			17 3	2 61 2	
" "	18	3	36	E½. S.W.	80	336	2 3 6 8			16 8	2 53 6	
" "	18	3	36	N.W. S.W	40	336	2 3 6 8			16 8	2 53 6	
" "	18	3	36	N.E. N.E.	40	336	2 3 6 8			16 8	2 53 6	
" "	18	3	25	E½ Sec.	320	1.344	9 4 7 5			67 2	10 14 7	
" "	18	3	25	W½. N.W.	80	336	2 3 6 8			16 8	2 53 6	
" "	18	3	25	W½. S.W.	80	280	1 9 7 4			14 0	2 11 4	
" "	18	3	24	S½. Sec.	320	1.792	12 6 3 3			89 6	13 52 9	
" "	18	3	24	S½. N.E.	80	560	3 9 4 8			28 0	4 22 8	
" "	18	3	24	W½. N.W.	80	448	3 1 5 8			22 4	3 38 2	
" "	18	3	13	N½. Sec.	320	1.344	9 4 7 5			67 2	10 14 7	
" "	18	3	13	S.W. qr.	160	672	4 7 3 7			33 6	5 07 3	
" "	18	3	13	W½. S.E.	80	336	2 3 6 8			16 8	2 53 6	
" "	18	3	12	S½. Sec.	320	1.176	8 2 9 0			58 8	8 87 8	
" "	18	3	12	S½. N.W.	80	.280	1 9 7 4			14 0	2 11 4	
" "	18	3	35	N½. Sec.	320	1344	9 4 7 5			67 2	10 14 7	
" "	18	3	35	S.W. qr.	160	560	3 9 4 8			28 0	4 22 8	
" "	18	3	35	W½. S.E.	80	224	1 5 7 9			11 2	1 69 1	
" "	18	3	26	E½. Sec.	320	2.016	14 21 2			1 00 8	15 22 0	
" "	18	3	23	Whole Sec.	640	1.792	12 6 3 3			89 6	13 52 9	
" "	18	3	14	" "	640	2.800	19 7 4 0			1 40 0	21 14 0	
" "	18	3	11	E½. "	320	1.792	12 6 3 3			89 6	13 52 9	
" "	18	3	11	E½. N.W.	80	224	1 5 7 9			11 2	1 69 1	
" "	18	3	11	E½. S.W.	80	224	1 5 7 9			11 2	1 69 1	
" "	18	3	34	S.W. S.E.	40	336	2 3 6 8			16 8	2 53 6	
" "	18	3	34	N½. S½.	80	449	3 1 6 5			22 4	3 38 9	
					5.000	23.475						

Duplicate of Taxes assessed upon Land & real property in Decatur Township Laurence Co. Ohio for 1854.

Owners Names	R	T	S	Description	acres	Value	State Co School & Tp Taxes	School House & other special Taxes	Delingt Taxes of 1853	Road	Total	Remarks
Amt. Brot. forward					5.000	23.475						
Campbell Ellison & Co.	18	3	27	W ½. Sec.	320	1792	12 63 3			89 6	13 52 9	
Same	18	3	22	Whole Sec.	640	11.132	83 49 0			48 1	83 97 1	
Same	18	3	15	S½. Sec.	320	1.568	11 05 4			78 4	11 83 8	
Same	18	3	15	N.W. qu.	160	784	5 52 7			39 2	5 91 9	
Same	18	3	15	E½. N.E.	80	336	2 36 8			16 8	2 53 6	
Same	18	3	15	S.W. N.E.	27	336	2 36 8			16 8	2 53 6	
Same	18	3	16	Lot No. 1	122	336	2 36 8			16 8	2 53 6	
Same	18	3	16	" " 2	52	336	2 36 8			16 8	2 53 6	
Same	18	3	16	" " 4	41	336	2 36 8			16 8	2 53 6	
Same	18	3	16	" " 5	169	672	4 73 7			33 6	5 07 3	
Same	18	3	16	" " 7	55	280	1 97 4			14 0	2 11 4	
Same	18	3	21	S½. Sec.	320	1.232	8 68 5			61 6	9 30 1	
Same	18	3	21	N.E. qu.	160	560	3 94 8			28 0	4 22 8	
Same	18	3	21	E½. N.W.	80	336	2 36 8			16 8	2 53 6	
Same	18	3	28	N½. Sec.	320	672	4 73 7			33 6	5 07 3	
Same	18	3	33	S.W. qu.	160	560	3 94 8			28 0	4 22 8	
Same	18	3	33	W½. S.E.	80	336	2 36 8			16 8	2 53 6	
Same	18	3	33	E½. N.E.	80	336	2 36 8			16 8	2 53 6	
Same	18	3	33	E½. N.W.	80	448	3 75 8			22 4	3 38 2	
Same	18	3	29	E½. N.E.	80	336	2 36 8			16 8	2 53 6	
Same	18	3	20	E½. S.E.	80	336	2 36 8			16 8	2 53 6	
Campbell Peters & Co.	18	3	1	N.W. qu.	160	336	2 36 8			16 8	2 53 6	
Same	18	3	1	N.E. S.W.	40	280	1 97 4			14 0	2 11 4	
Same	18	3	1	S.E. S.E.	40	336	2 36 8			16 8	2 53 6	
Same	18	3	12	E½. N.E.	80	560	3 94 8			28 0	4 22 8	
Same	18	3	2	Whole sec.	640	2.576	18 16 0			1 28 8	19 44 8	
Same	18	3	3	E½. N.E.	80	560	3 94 8			28 0	4 22 8	
Same	18	3	3	W½. N.W.	80	448	3 15 8			22 4	3 38 2	
Same	18	3	3	E½. S.E.	80	448	3 15 8			22 4	3 38 2	
Amt. taken forward.					9.626	41.910						

Dup of Taxes assessed upon Land and real property in Decatur Tp. Lawrence County, Ohio for 1854.

Owners Names	R	T	S	Description	acres	Value	State Co School & Tp Taxes	School House & other special Taxes	Delingt Taxes of 1853	Road	Total Tax	Remarks
Amt. Brot. forward					9626	41,910						
Campbell Peters & Co.	18	3	3	S.W. S.W.	40	112	78 9			5 6	84 5	
Same	18	3	3	W½ N.W. S.W.	20	112	78 9			5 6	84 5	
Same	18	3	4	E½. N.E.	80	336	2 36 8			16 8	2 53 6	
Same	18	3	4	E½. N.W.	80	336	2 36 8			16 8	2 53 6	
Same	18	3	4	N.W. N.W.	40	224	1 57 9			11 2	1 69 1	
Same	18	3	4	N.E. S.W.	40	224	1 57 9			11 2	1 69 1	
Same	18	3	7	N.W. S.E.	40	224	1 57 9			11 2	1 69 1	
Same	18	3	7	N.E. S.W.	40	224	1 57 9			11 2	1 69 1	
Campbell Woodrow & Co.	18	3	7	W½. S.E.	80	448	3 15 8			22 4	3 38 2	
Same	18	3	7	W½. S.W.	80	448	3 15 8			22 4	3 38 2	
Same	18	3	18	N.W. qu.	160	448	3 15 8			22 4	3 38 2	
Same	18	3	18	S½. N.E.	80	280	1 97 4			14 0	2 11 4	
Same	18	3	18	N.E. N.E.	40	168	1 18 4			08 4	1 26 8	
Same	18	3	18	S½. Sec.	320	896	6 31 6			44 8	6 76 4	
Same	18	3	17	S.W. qu.	160	448	3 15 8			22 4	3 38 2	
Same	18	3	20	W½. N.W.	80	448	3 15 8			22 4	3 38 2	
Culbertson Means & Co.	18	3	34	W½. Sec.	320	1.120	7 89 6			56 0	8 45 6	
Same	18	3	33	E½. S.E.	80	672	4 73 7			33 6	5 07 3	
Dwacht Jos.	18	3	24	N.E. N.E.	40	224	1 57 9			11 2	1 69 1	
Deavenport Cynthia	18	3	13	N.E. S.E.	40	336	2 36 8			16 8	2 53 6	
Glidden Crawford & Co.	18	3	31	E½ S.E.	80	448	3 15 8		6 83 8	22 4	10 22 0	
Same	18	3	31	N.W. qu.	160	448	3 15 8		6 83 8	22 4	10 22 0	
Same	18	3	19	Whole Sec.	640	2.800	19 74 0		12 31 1	1 40 0	33 45 1	
					11366	53.334						

Dup. of Taxes assessed upon Land & real property in Decatur Township Lawrence Co Ohio for 1854

Owners Names	R	T	S	Description	acres	Value	State Co School & Tp Taxes	School House & other special Taxes	Delingt. Tax	Road	Total	Remarks
Amt. Brot. forward					11.336	53.334						
Hamilton R. B.	18	3	31	N.E. qr.	160	784	5 52 7			39 2	5 91 9	
Same	18	3	31	W½. S.E.	80	560	3 94 8			28 0	4 22 8	
Same	18	3	31	E½. S.W.	80	560	3 94 8			28 0	4 22 8	
Same	18	3	31	N.W. S.W.	40	224	1 57 9			11 2	1 69 1	
Same	18	3	30	whole sec	640	2.688	18 95 0			1 34 4	20 29 4	
Same	18	3	32	" "	640	2.128	15 00 2			1 06 4	16 06 6	
Same	18	3	33	W½. N.W.	80	448	3 15 8			22 4	3 38 2	
Same	18	3	33	W½. N.E.	80	448	3 15 8			22 4	3 38 2	
Same	18	3	28	S½. sec.	320	1.344	9 47 5			67 2	10 14 7	
Same	18	3	29	S½. "	320	1.680	11 84 4			84 0	12 68 4	
Same	18	3	29	W½. N.E.	80	448	3 15 8			22 4	3 38 2	
Same	18	3	29	N.W. qr.	160	784	5 52 7			39 2	5 91 9	
Same	18	3	20	S.W. qr.	160	1.008	7 10 6			50 4	7 61 0	
Same	18	3	20	W½. S.E.	80	336	2 36 8			16 8	2 53 6	
Same	18	3	20	W½. N.E.	80	336	2 36 8			16 8	2 53 6	
Same	18	3	20	E½. N.W.	80	336	2 36 8			16 8	2 53 6	
Hucherson John	18	3	36	E½. N.W.	80	336	2 36 8			16 8	2 53 6	
Hood H. K.	18	3	24	N.W. N.E.	40	448	3 15 8			22 8	3 36 6	
Same	18	3	13	S.E. S.E.	40	300	2 11 5			15 0	2 26 5	
Hamilton Robert	18	3	27	E½. sec.	320	1.792	12 63 3			89 6	13 52 9	
Iron Rail Road Company						4.468	31 49 9			2 23 4	33 73 3	
Kelly Thos. (heirs)	18	3	36	E½ N.W.	80	336	2 36 8			16 8	2 53 6	
Same	18	3	36	N.W. N.E.	40	336	2 36 8			16 8	2 53 6	
Little John	18	3	24	E½. N.W.	80	336	2 36 8			16 8	2 53 6	
Ohio Iron & Coal Co.	18	3	24	S.E. S.E.	40	672	4 73 7			33 6	5 07 3	
Pethoud John	18	3	11	W½. S.W.	80	560	3 94 8			28 0	4 22 8	
					15.216	77.030						

Dup. of Taxes assessed upon Land and real property in Decatur Township Lawrence Co. Ohio for 1854.

Owners Names	R	T	S	Description	acres	Value	State & Co School Taxes	School House & other special Taxes	Delinqt. Taxes of 1853	Road Tax	Total	Remarks
Amt. Brot. forward					15.216	77.030						
Powell Caden	18	3	36	S½. S.E.	80	448	3 15 8			22 4	3 38 2	
Same	18	3	36	N½. S.E.	80	448	3 15 8			22 4	3 38 2	
Payne John	18	3	25	E½. S.W.	80	336	2 36 8			16 8	2 53 6	
Seeley Willard & Co.	18	3	12	S.W. N.E.	40	224	1 57 9			11 2	1 69 1	
Same	18	3	1	N.E. qr.	160	560	3 94 8			28 0	4 22 8	
Same	18	3	1	N½. S.E.	80	336	2 36 8			16 8	2 53 6	
Same	18	3	1	S½. S.W.	80	336	2 36 8			16 8	2 53 6	
Same	18	3	1	N.W. S.W.	40	168	1 18 4			08 4	1 26 8	
Same	18	3	3	W½. N.E.	80	336	2 36 8			16 8	2 53 6	
Same	18	3	3	E½. N.W.	80	336	2 36 8			16 8	2 53 6	
Same	18	3	3	W½. S.E.	80	336	2 36 8			16 8	2 53 6	
Same	18	3	4	N.W. N.E.	40	336	2 36 8			16 8	2 53 6	
Same	18	3	4	N.E. S.E.	40	336	2 36 8			16 8	2 53 6	
Same	18	3	4	S½. N.W. S.E.	20	336	2 36 8			16 8	2 53 6	
Same	18	3	4	S½. S.E.	80	336	2 36 8			16 8	2 53 6	
Same	18	3	4	S½. S.W.	80	336	2 36 8			16 8	2 53 6	
Same	18	3	7	N.W. qr.	120	896	6 31 6			44 8	6 76 4	
Same	18	3	7	E½. N.E.	60	504	3 55 3			25 2	3 80 5	
Same	18	3	7	E½. S.E.	60	476	3 35 5			23 8	3 59 3	
Same	18	3	7	S.E. S.W.	30	224	1 57 9			11 2	1 69 1	
Same	18	3	7	S.W. S.E.	30	224	1 57 9			11 2	1 69 1	
Same	18	3	8	Whole sec.	640	2.352	16 58 1			1 17 6	17 75 7	
Same	18	3	9	" "	640	10.528	74 22 2			5 26 4	79 48 6	
Same	18	3	10	W½. "	320	756	5 32 9			37 8	5 70 7	
Same	18	3	10	N½. N.E.	80	366	2 58 0			18 3	2 76 3	
Same	18	3	10	N.W. S.E.	40	252	1 77 6			12 6	1 90 2	
Same	18	3	10	N½. S.W. S.E.	20	112	78 9			5 6	84 5	
Same	18	3	17	Whole sec.	640	3.136	22 10 8			1 56 8	23 67 6	
Same	18	3	16	Lot No 3.	131	672	4 73 7			33 6	5 07 3	
					19.167	103.072						

Dup. of Taxes assessed upon Land and real property in Decatur Township Lawrence Co Ohio for 1854.

Owners Names	R	T	S	Description	Acres	Value	State Co Taxes	School & Tp Taxes	other special Taxes	School House Delingt. Taxes of 1853	Road Taxes	Total	Remarks
Amt. Brot. forward					19.167	103.072							
Buley. Willard & Co.	18	3	16	Lot No 6.	142	672	4	73	7		33 6	5 07 3	
Same	18	3	20	E½. N.E.	80	448	3	15	8		22 4	3 38 2	
Same	18	3	21	W½. N.W.	80	448	3	15	8		22 4	3 38 2	
Same	18	3	34	N.E. qr.	160	672	4	73	7		33 6	5 07 3	
Same	18	3	26	W½. Sec.	360	2.016	14	21	2		1 00 8	15 22 0	
Shope Williams (heirs)	18	3	10	S½. N.E.	80	336	2	36	8		16 8	2 53 6	
Smith Henry	18	3	31	S.W. S.W.	56	448	3	15	8		22 4	3 38 2	
Terry James C.	18	3	25	E½. N.W.	80	448	3	15	8		22 4	3 38 2	
Thompson Jas.	18	3	3	N.E. S.W.	40	448	3	15	8		22 4	3 38 2	
Same	18	3	3	E½. N.W. S.W.	20	560	3	94	8		28 0	4 22 8	
Thompson John Jr.	18	3	4	S.W. N.E.	40	784	5	52	7		39 2	5 91 9	
Same	18	3	4	N½. N.W. S.E.	20	112		78	9		05 6	84 5	
Thompson John	18	3	4	S.W. N.W.	40	336	2	36	8		16 8	2 53 6	
Same	18	3	4	N.W. S.W.	40	336	2	36	8		16 8	2 53 6	
Wilson John Jr.	18	3	1	S.W. S.E.	40	224	1	57	9		11 2	1 69 1	
Same	18	3	10	N.E. S.E.	40	448	3	15	8		22 4	3 38 2	
Same	18	3	10	E½. S.E. S.E.	20	112		78	9		5 6	84 5	
Same	18	3	12	N½. N.W.	80	448	3	15	8		22 8	3 38 6	
Same	18	3	12	N.W. N.E.	40	224	1	57	9		11 2	1 69 1	
Warnica Henry	18	3	10	S½. S.E. S.E.	20	224	1	57	9		11 2	1 69 1	
Same	18	3	10	S½. S.W. S.E.	20	224	1	57	9		11 2	1 69 1	
Same	18	3	15	N.W. N.E.	40	672	4	73	7		33 6	5 07 3	
Same	18	3	15	pt. N.W. N.E.	13	168	1	18	4		8 4	1 26 8	
Total footing of Land & real property.					20.718	113.880	879	48	0	25 98 7	56 94 7	962 41 4	

Duplicate of Taxes assessed on Personal property in Decatur Township Lawrence Co Ohio for 1854.

Owners Names		Amt.	State & Co School Taxes	School House & other special Taxes	Delinqt. Taxes of 1853	Road Tax	Total	Remarks
Anderson	Bennet	127	89 5			6 3	95 8	
Asbury	John H.	544	3 83 5			27 2	4 10 7	
Boothe	David	320	2 25 6			16 0	2 41 6	
Bril	Francis	168	1 18 4			8 4	1 26 8	
Bass	Elijah	201	1 41 7			10 0	1 51 7	
Broome	John M	50	35 2			2 5	3 37 7	
Brooks	G J	130	91 6			6 5	98 1	
Brackford	Jacob	25	17 6			1 2	18 8	
Backus	Henry	250	1 76 2			12 5	1 88 7	
Bartles	Christian F.	400	2 82 0			20 0	3 02 0	
Buster	Henry	478	3 36 9			23 9	3 60 8	
Black	Benjamin C.	135	95 1			6 7	1 01 8	
Calaway	Thos.	24	16 9			1 2	18 1	
Calaway	Jacob	300	2 11 5			15 0	2 26 5	
Calaway	Cesar	375	2 64 3			18 7	2 83 0	
Crichton	James	245	1 72 7			12 2	1 84 9	
Cassaday	Peter	25	17 6			1 2	18 8	
Cade	James	145	1 02 2			7 2	1 09 4	
Cannery	John	21	14 8			1 0	15 8	
Calaway	Squire	552	3 89 1			27 6	4 15 7	
Calaway	David	459	3 23 5			22 9	3 46 4	
Campbell	Ellison & Co.	26.485	186 71 9			13 24 2	199 96 1	
Devan	Thos.	230	1 62 1			11 5	1 73 6	
Dunahoa	Thos.	660	4 65 3			33 0	4 98 3	
Dunlap	James	20	14 1			1 0	15 1	
Dichel	Francis	94	66 2			4 7	70 9	
Dickson	Ira	78	54 9			3 9	58 8	
Dechel	Abraham	50	35 2			2 5	37 7	
Debon	Elias	40	28 2			2 0	30 2	
Earheart	W. R.	110	77 5			5 5	83 0	
Egbert	Dan	640	4 51 2			32 0	4 83 2	
Egbert	Frederick	619	4 36 3			30 9	4 67 2	

Dup. of Taxes assessed upon Personal property in Decatur Tp. Lawrence County Ohio for 1854.

Owners Names	Amt.	State & Co School & Tp. Taxes	School House & other special Taxes	Delingt. Taxes of 1853	Road Tax	Total	Remarks
Flowers Geo.	3.484	24 56 2			1 74 2	25 30 4	
Guard John	2.770	19 52 8			1 38 5	20 91 3	
Ginhimer Windle	50	35 2			25	37 7	
Handley Jos.	50	35 2			25	37 7	
Hogan Barrar	25	17 6			12	18 8	
Hood Hiram	1.098	7 74 0			549	8 28 9	
Hilger Dol. Jun.	94	66 2			47	70 9	
Hilger Dol. Sen.	87	61 3			43	65 6	
Huffman Lana	376	2 65 0			188	2 83 8	
Huston John	299	2 10 7			149	2 25 6	
Irwin Jos.	161	1 13 5			85	1 22 0	
Irwin John	2.809	19 80 3			1 40 4		
Johnston George	45	31 7			22	33 9	
Johnston Spencer	95	66 9			47	71 6	
Jones Daniel	30	21 1			15	22 6	
Kiser Jackson	450	3 17 2			225	3 39 7	
Kiser John	130	91 6			65	98 1	
Knee John W.	280	1 97 4			140	2 11 4	
Lantz James	1.120	7 89 6			560	8 45 6	
Lodge David	205	1 44 5			10 2	1 54 7	
Little John	110	77 5			55	83 0	
Lantz James (Little)	477	3 36 2			238	3 60 0	
Levering James	25	17 6			12	1 18 8	
Lunberger G.	50	35 2			25	37 7	
Monk Doswell	485	3 41 9			242	3 66 1	
Myers Benedict	130	91 6			65	98 1	
McVance James	70	49 3			35	52 8	
Mulhem Peter	100	70 5			50	75 5	
Miller Fetta yf.	814	5 73 8			40 7	6 14 5	

Dup. of Taxes assessed upon Personal property

Owners Names		amt.
Morris	Jefferson	22
McNerland	John	220
Newland	Wilson J.	760
Philips	Henry	250
Powell	Caden	223
Pattent	William	265
Pethoud	John Sen.	139
Pethoud	John Jr.	523
Payne	John	923
Pethoud	Thos.	85
Ragan	J. B.	100
Rinchin	Val.	107
Ridge	Samuel	160
Rager	Peter	252
Ridge	Wm.	150
Ragburn	Thos.	220
Staten	Ramsey	155
Seeley	Bondinot	290
Seeley	Willard & Co.	33.061
Seacrist	M.	297
Slagle	George	553
Staten	Harvey	247
Seacrist	Wm.	260
Shoap	Margaret	50
Shoap	Thos.	10
Skiseman	Peter	185
Search	Ira	49
Staten	John	22
Sharp	John	6
Shaivrs	John	140
Skiseman	John	803
Smill	Richard	26
Sour	August	192
Skiseman	Val.	355
Shattuck	S. N.	162

61

in Decatur Township Lawrence County Ohio for 1854.

State & Co School & Tp. Taxes	School House & other special Taxes	Delingt. Taxes of 1853	Road Tax	Total	Remarks
15 5			1 1	16 6	
1 55 1			11 0	1 66 1	
5 35 8			38 0	5 73 8	
1 76 2			12 5	1 88 7	
1 57 2			11 1	1 68 3	
1 86 8			13 2	2 00 0	
97 9			69 9	1 04 8	
3 68 7			26 1	3 94 8	
6 50 7			46 1	6 96 8	
59 9			4 2	64 1	
70 5			05 0	75 5	
75 4			05 0	80 7	
1 12 8			08 0	1 20 8	
1 77 6			12 6	1 90 2	
1 05 7			07 5	1 13 2	
1 55 1			11 0	1 66 1	
1 09 2			07 7	1 16 9	
2 04 4			14 5	2 18 9	
233 08 0			16 53 0	249 61 0	
2 09 3			14 8	2 24 1	
3 89 8			27 6	4 17 4	
1 74 1			12 3	1 86 4	
1 83 3			13 0	1 96 3	
35 2			02 5	37 7	
07 0			00 5	07 5	
1 30 4			09 2	1 39 6	
35 5			02 4	36 9	
15 5			01 1	16 6	
04 2			00 3	04 5	
98 7			07 0	1 05 7	
5 66 1			40 1	6 06 2	
18 3			01 3	19 6	
1 35 3			09 6	1 44 9	
2 50 2			1 17 7	2 67 9	
1 14 2			08 1	1 22 3	

Dup. of Taxes assessed upon Personal property in Decatur Township Lawrence Co. Ohio for 1854.

Owners Names		Amt.	State Co. School & Tp. Taxes	School House & other special Taxes	Delingt. Taxes of 1853	Road Tax	Total Tax	Remarks.
Skiseman	Michiel	316	2 22 7			15 8	2 38 5	
Summers	George	276	1 94 5			13 8	2 08 3	
Summers	Andrew	556	4 62 4			32 8	4 95 2	
Scott	Robert	825	5 81 6			41 2	6 22 8	
Thompson	Jacob	345	2 43 2			17 2	2 60 4	
Thompson	James	289	2 03 7			14 4	2 18 1	
Thompson	John	350	2 46 7			17 5	2 64 2	
Thompson	Jas.	312	2 19 9			15 6	2 35 5	
Thompson	James & Co.	1.140	8 03 7			57 0	8 60 7	
Trappe	August	1.278	9 00 7			63 9	9 64 6	
Trappe	Ernest	501	3 53 2			25 0	3 78 2	
Vitito	Wm.	48	33 8			2 4	36 2	
Ward	George L.	320	2 25 6			16 0	2 41 6	
Warren	James	480	3 38 4			24 0	3 62 4	
Warren	John	1.629	11 48 4			81 4	12 29 8	
Wilson	Wm.	10	07 0			5	07 5	
Wassen	William	205	1 44 5			10 2	1 54 7	
Whitleck	Charles	771	5 43 5			38 5	5 82 0	
Whittock	E.	125	88 1			06 2	94 3	paid
Wilson	John	749	5 28 0			37 4	5 65 4	
Wilson	John Jr.	256	1 80 4			12 8	1 93 2	
Wisembug	Jacob	227	1 60 0			11 3	1 71 3	
Woodruff	Daniel	43	30 3			2 1	32 4	
Waltman	Lewis	600	4 23 0			30 0	4 53 0	
Walter	Peter	300	2 11 5			15 0	2 26 5	
Warnica	Henry	1.647	11 61 1			82 3	12 43 4	
Yates	Isaac	462	3 25 7			23 1	3 48 8	
Total footing		105.341						

Dup. of Taxes assessed upon Personal property

Owners Names		amt.
Anderson	Bennet	129
Asbury	John H.	544
Boothe	David	320
Bril	Francis	168
Bass	Elijah	201
Broome	John M.	50
Brooks	G.P.	130
Blackford	Jacob	25
Backens	Henry	250
Bartles	Christain F.	400
Bester	Henry	478
Black	Benjamin C.	135
Calaway	Thos.	24
Calaway	Jacb.	300
Calaway	Cesar	375
Crichtob	James	245
Cassaday	Peter	25
Cade	James	145
Cannery	John	21
Calaway	Squire	552
Calaway	David	459
Campbell	Ellison & Co.	26.485
Dewan	Thos.	230
Dunehoa	Thos.	660
Dunlap	James	20
Dichel	Francis	94
Dickson	Ira	78
Dichel	Abraham	50
Debon	Elias	40
Earheart	W.R.	110
Egbert	Dan	640
Egbert	Frederick	619

Error

Error

The Taxes of Decatur Township, apportioned under their several Heads.

State Tax			County Tax			Bridge Tax			Poor Tax			Township Tax			Road Tax			Delingt Tax			Total Tax		
$	c	m	$	c	m	$	c	m	$	c	m	$	c	m	$	c	m	$	c	m	$	c	m
814	33	4	348	99	4	275	26	8	11	46	9	172	04	2	109	59	7	25	98	7	1757	69	1

Dup. of Taxes assessed upon Land & real property

in Elizabeth Township Lawrence County Ohio for 1854

Owners Names	R	J	S	Description	acres	Value	State & Co School Taxes	School House & other special Taxes	Delingt. Taxes of 1853	Road Tax	Total	Remarks
Bartles Ellen	18	2	4	E½. S.W.	80	1.200	7 98 0			60 0	8 58 0	
Same	18	2	4	S.E. qr	159	896	5 95 8			44 8	6 40 6	
Same	18	2	3	pt N.W. S.E.	20	112	74 4			05 6	80 0	
Burgess James	18	2	28	W½. S.W.	80	1.344	8 93 7			67 2	9 60 9	
Same	18	2	28	S.E. S.W.	40	224	1 48 9			11 2	1 60 1	
Same	18	2	29	W½. S.E.	79	448	2 97 9			22 4	3 20 3	
Bowen Michael	18	2	1	N.W. N.W.	40	336	2 23 4			16 8	2 40 2	
Campbell McCullough & Co.	18	2	34	E. S.W.	81	336	2 23 4			16 8	2 40 2	
Same	18	2	35	W. S.E.	81	336	2 23 4			16 8	2 40 2	
Same	18	2	35	S.E. N.W.	40	112	74 4			05 6	80 0	
Same	18	2	35	W. N.W.	81	336	2 23 4			16 8	2 40 2	
Chick Charles	18	2	12	S.E. S.W.	40	448	2 97 9			22 4	3 20 3	
Cutright John	18	2	8	pt. S.W.	25	896	5 95 8			44 8	6 40 6	
Culbertson Means & Co.	18	2	18	N½. S.E.	80	672	4 46 8			33 6	4 80 4	
Same	18	2	18	N.E. qr.	160	1.792	11 91 6			89 6	12 81 2	
Same	18	2	18	N.E. S.E.	40	224	1 48 9			11 2	1 60 1	
Same	18	2	18	S.E. N.W.	41	224	1 48 9			11 2	1 60 1	
Same	18	2	17	pt. N.W.	2	22	14 6			11 1	15 7	
Same	18	2	3	E½. S.W. N.E.	20	112	74 4			05 6	80 0	
Same	18	2	3	E. N.E.	80	448	2 97 9			22 4	3 20 3	
Same	18	2	2	W. S.W.	79	336	2 23 4			16 8	2 40 2	
Same	18	2	3	pt. N.W.	139	1.200	7 98 0			60 0	8 58 0	
Same	18	2	3	W½. S.W. S.E.	20	112	74 4			05 6	80 0	
Same	18	2	3	N.W. S.W.	40	224	1 48 9			11 2	1 60 1	
Same	18	2	3	N.W. S.E.	40	224	1 48 9			11 2	1 60 1	
Same	18	2	7	N.W. S.E.	40	224	1 48 9			11 2	1 60 1	
Same	18	2	10	Whole sec	630	1.792	11 91 6			89 6	12 81 2	
Same	18	2	5	W½.	318	1.200	7 98 0			60 0	8 58 0	
Same	18	2	5	S.E qr.	159	448	2 97 9			22 4	3 20 3	
Same	18	2	6	E. S.E.	80	224	1 48 9			11 2	1 60 1	
Same	18	2	3	E. S.W.	80	224	1 48 9			11 2	1 60 1	
Same	18	2	3	S.W. S.W.	40	112	74 4			05 6	80 0	
Same	18	2	3	S.W. S.E.	41	112	74 4			05 6	80 0	
Same	18	2	3	E. S.E.	80	224	1 48 9			11 2	1 60 1	
Same	18	2	9	N.E. N.E.	40	112	74 4			05 6	80 0	

Dup. of Taxes assessed upon Land & real property in Elizabeth Township Lawrence Co Ohio for 1854.

Owners Names	R	J	S	Description	acres	Value	State & Co School & Tp. Taxes	School House & other special Taxes	Delingt. Taxes of 1853	Road Taxes	Total	Remarks
Culbertson Means & Company	18	2	9	S.W. qr	109	336	2 23 4			1 68	2 40 2	
Same	18	2	9	N.W.	158	672	4 46 8			3 36	4 80 4	
Same	18	2	9	E. S.E.	79	336	2 23 4			1 68	2 40 2	
Same	18	2	17	N.E.	160	8.288	55 15 5			4 14 4	59 29 9	
Same	18	2	8	Whole section	440	1.792	11 91 6			8 96	12 81 2	
Same	18	2	7	E. N.E.	80	224	1 48 9			11 2	1 60 1	
Same	18	2	7	E. S.E.	80	224	1 48 9			11 2	1 60 1	
Same	18	2	7	S.W. S.E.	40	112	74 4			05 6	80 0	
Same	18	2	4	N.W qr.	160	448	2 97 9			22 4	3 20 3	
Same	18	2	4	W. S.E.	80	336	2 23 4			1 68	2 40 2	
Same	18	2	18	W. N.W.	80	336	2 23 4			1 68	2 40 2	
Same	18	2	18	N.E. N.W.	40	112	74 4			05 6	80 0	
Same	18	2	15	N.E. S.W.	40	112	74 4			05 6	80 0	
Same	18	2	15	S.E. N.E.	40	112	74 4			05 6	80 0	
Same	18	2	11	E. S.E.	78	336	2 23 4			1 68	2 40 2	
Same	18	2	11	W. S.W.	78	336	2 23 4			1 68	2 40 2	
Same	18	2	11	S.W. S.E.	39	168	1 11 7			08 4	1 20 1	
Same	18	2	11	N.E. S.W.	39	224	1 48 9			11 2	1 60 1	
Same	18	2	11	N½. Sec.	311	1.344	8 93 7			67 2	9 60 9	
Same	18	2	11	S.E. N.W.	40	224	1 48 9			11 2	1 60 1	
Same	18	2	1	S. N.E.	80	336	2 23 4			1 68	2 40 2	
Same	18	2	1	N.E. S.E.	40	224	1 48 9			11 2	1 60 1	
Same	18	2	16	Lot No. 3.	88	336	2 23 4			1 68	2 40 2	
Same	18	2	2	E. N.W.	80	336	2 23 4			1 68	2 40 2	
Same	18	2	17	N.E.	155	2.240	14 89 6			1 120	16 01 6	
Same	18	2	2	E.N. N.E.	79	448	2 97 9			22 4	3 20 3	
Campbell Ellison & Co.	18	2	2	W. N.W.	79	336	2 23 4			1 68	2 40 2	
Same	18	2	3	N.E. N.E.	40	112	74 4			05 6	80 0	
Camp. James M.	19	2	2	N.E. N.E.	40	448	2 97 9			22 4	3 20 3	Glidden Murfin & Co.
Same	19	2	2	W. N.E.	80	672	4 46 8			33 6	4 80 4	" " "
Dempsey Rodgers & Ellison	18	2	16	Lot No. 5.	110	436	2 89 9			21 8	3 11 7	
Same	18	2	9	E. S.W.	61	1.097	7 29 5			54 8	7 84 3	
Same	18	2	9	S.E. N.E.	40	582	3 87 0			29 1	4 16 1	
Same	18	2	21	E. N.W.	80	582	3 87 0			29 1	4 16 1	
Same	18	2	34	W. S.E.	80	436	2 89 9			21 8	3 11 7	
~~Same~~	~~18~~	~~2~~	~~16~~	~~Lot No. 1.~~	~~60~~	~~436~~	~~2 89 9~~			~~21 8~~	~~3 11 7~~	

Duplicate of Taxes assessed upon Land & real property in Elizabeth Township Lawrence County Ohio for 1854.

Owners Names	R	T	S	Description	acres	Value	State & School Taxes	School House & other special Taxes	Delingt. Taxes of 1853	Road Taxes	Total	Remarks
Dempsey Rodgers & Ellison	18	2	16	Lot No. 1.	60	436	2 89 9			21 8	3 11 7	
Same	18	2	12	S.W. qr.	155	436	2 89 9			21 8	3 11 7	
Same	18	2	12	N.W.	155	436	2 89 9			21 8	3 11 7	
Same	18	2	15	W. N.W.	80	582	3 87 0			29 1	4 16 1	
Same	18	2	9	W. N.E.	79	1.232	8 19 2			61 6	8 80 8	
Same	18	2	16	Lot No. 6.	168	1.456	9 68 2			72 8	10 41 0	
Same	18	2	14	N.E. N.W.	40	291	1 93 5			14 5	2 08 0	
Same	18	2	13	N.E. S.W.	40	291	1 93 5			14 5	2 08 0	
Same	18	2	20	W. S.W.	80	436	2 89 9			21 8	3 11 7	
Same	18	2	13	W. S.W.	80	436	2 89 9			21 8	3 11 7	
Same	18	2	14	S.E. qr.	160	873	5 80 5			43 6	6 24 1	
Same	18	2	13	N.E.	160	873	5 80 5			43 6	6 24 1	
Same	18	2	13	N.W.	156	873	5 80 5			43 6	6 24 1	
Same	18	2	33	N.E. N.W.	40	291	1 93 5			14 5	2 08 0	
Same	18	2	1	S.W. qr.	160	873	5 80 5			43 6	6 24 1	
Same	18	2	2	E. S.E.	80	582	3 87 0			29 1	4 16 1	
Same	18	2	2	E S.W.	80	582	3 87 0			29 1	4 16 1	
Same	18	2	1	W. N.E.	80	436	2 89 9			21 8	3 11 7	
Same	18	2	1	S.W. N.W.	40	436	2 89 9			21 8	3 11 7	
Same	18	2	2	E. N.E.	79	436	2 89 9			21 8	3 11 7	
Same	18	2	1	W. S.E.	80	291	1 93 5			14 5	2 08 0	
Same	18	2	1	S.E. S.E.	40	291	1 93 5			14 5	2 08 0	
Same	18	2	1	E. N.W.	80	291	1 93 5			14 5	2 08 0	
Same	18	2	15	S.E. qr.	160	873	5 80 5			43 6	6 24 1	
Same	18	2	15	N.E. N.E.	40	291	1 93 5			14 5	2 08 0	
Same	18	2	15	E. N.W.	80	436	2 89 9			21 8	3 11 7	
Same	18	2	15	W. S.W.	80	728	4 84 1			36 4	5 20 5	
Same	18	2	22	N.W. S.E.	40	378	2 51 3			18 9	2 70 2	
Same	18	2	22	N.W.	160	3.670	24 40 5			1 83 5	26 24 0	
Same	18	2	22	N.E.	160	7.280	48 41 2			3 64 0	52 05 2	
Same	18	2	22	S.W.	160	1.456	9 68 2			72 8	10 41 0	
Same ½ Tract	18	2	17	S.E.	158	1.164	7 74 0			58 2	8 32 2	
Same	18	2	21	N.E.	160	1.164	7 74 0			58 2	8 32 2	
Same	18	2	21	E. S.W.	80	582	3 87 0			29 1	4 16 1	
Same	18	2	21	W. S.E.	80	582	3 87 0			29 1	4 16 1	

Duplicate of Taxes assessed on Land & real property in Elizabeth Township Lawrence County Ohio for 1854

Owners Names	R	T	S	Description	acres	Value	State Co Taxes	School Tp Taxes	School House & other special Taxes	Delingt. Taxes of 1853	Road Taxes	Total	Remarks
Dempsey Rodgers & Ellison	18	2	21	W. N.W.	80	582	3	87	0		29 1	4 16 1	
Same	18	2	19	E. S.E.	79	436	2	89	9		21 8	3 11 7	
Same	18	2	29	N.E. qr.	154	873	5	80	5		43 6	6 24 1	
Same	18	2	21	W. S.W.	78	436	2	89	9		21 8	3 11 7	
Same	18	2	20	E½. N.E.	78	436	2	89	9		21 8	3 11 7	
Same	18	2	27	W½. sec.	320	1.456	9	68	2		72 8	10 41 0	
Same	18	2	27	N.E. qu.	160	873	5	80	5		43 6	6 24 1	
Same	18	2	27	E. S.E.	80	436	2	89	9		21 8	3 11 7	
Same	18	2	27	W. S.E.	80	436	2	89	9		21 8	3 11 7	
Same	18	2	26	W. N.W.	80	436	2	89	9		21 8	3 11 7	
Same	18	2	26	W. S.W.	80	436	2	89	9		21 8	3 11 7	
Same	18	2	11	S.E. S.E.	39	218	1	44	9		10 9	1 55 8	
Same	18	2	11	N.W. S.E.	39	218	1	44	9		10 9	1 55 8	
Same	18	2	16	Lot No. 2.	153	1.456	9	68	2		72 8	10 41 0	
Same	18	2	28	N.E.	160	1.456	9	68	2		72 8	10 41 0	
Same	18	2	28	N.E. S.W.	40	218	1	44	9		10 9	1 55 8	
Same	18	2	14	S.W.	160	873	5	80	5		43 6	6 24 1	
Same	18	2	23	W. N.W.	80	436	2	89	9		21 8	3 11 7	
Same	18	2	14	N.E.	160	728	4	84	1		36 4	5 20 5	
Same	18	2	12	N.E. and S.E.	310	1.456	9	68	2		72 8	10 41 0	
Same	18	2	28	E. S.E.	80	582	3	87	0		29 1	4 16 1	
Same	18	2	27	W. S.E.	80	436	2	89	9		21 8	3 11 7	
Dempsey & Co.	18	2	15	W. N.E.	80	480	3	19	2		24 0	3 43 2	
Same	18	2	34	E. N.W.	80	480	3	19	2		24 0	3 43 2	
Same	18	2	36	E. N.E.	80	320	2	12	8		16 0	2 28 8	
Same	18	2	36	E. S.W.	80	320	2	12	8		16 0	2 28 8	
Same	18	2	25	E. N.E.	79	580	3	85	7		29 0	4 14 7	
Same	18	2	35	N.E. N.W.	40	239	1	58	9		11 9	1 70 8	
Same	18	2	35	W. N.E.	80	640	4	25	6		32 0	4 57 6	
Same	18	2	35	E. S.E.	80	640	4	25	6		32 0	4 57 6	
Same	18	2	26	N.E.	160	2.870	19	13	8		1 43 9	20 57 7	
Same	18	2	26	E. N.W.	80	9.609	63	89	9		4 80 4	68 70 3	
Same	18	2	26	E. S.W.	80	960	6	38	4		48 0	6 86 4	
Same	18	2	26	N.E. S.E.	40	480	3	19	2		24 0	3 43 2	

Duplicate of Taxes assessed upon Land & real property in Elizabeth Township Lawrence Co Ohio for 1854.

Owners Names	R	T	S	Description	acres	Value	State & Co Taxes	School & other Taxes	Special Taxes	Delingt. Taxes of 1853	Road Tax	Total	Remarks
Dempsey and Co.	18	2	23	E. N.E.	80	480	3 19 2				240	3 43 2	
Same	18	2	23	E. S.W.	80	480	3 19 2				240	3 43 2	
Same	18	2	23	S.E.	160	1281	8 51 8				640	9 15 8	
Same	18	2	23	S.E. N.W.	40	320	2 12 8				160	2 28 8	
Same	18	2	25	W 1/2. sec.	318	2.082	13 84 5				1041	14 88 6	
Same	18	2	25	W 1/2. N.E.	79	480	3 19 2				240	3 43 2	
Same	18	2	25	W. S.E.	79	480	3 19 2				240	3 43 2	
Same	18	2	24	W. N.W.	78	480	3 19 2				240	3 43 2	
Same	18	2	24	S.W.qr	156	960	6 38 4				480	6 86 4	
Same	18	2	24	W 1/2, S.E.	78	320	2 12 8				160	2 28 8	
Same	18	2	22	E. S.E.	80	640	4 25 6				320	4 57 6	
Same	18	2	22	S.W. S.E.	40	320	2 12 8				160	2 28 8	
Same	18	2	13	S.E. S.W.	40	320	2 12 8				160	2 28 8	
Same	18	2	13	S.W. S.E.	40	320	2 12 8				160	2 28 8	
Same	18	2	34	W. N.E.	81	480	3 19 2				240	3 43 2	
Same	18	2	34	N.E. S.E.	40	160	1 06 4				080	1 14 4	
Same	18	2	23	W. S.W.	80	640	4 25 6				320	4 57 6	
Same	18	2	34	W. N.W.	80	480	3 19 2				240	3 43 2	
Same	18	2	24	N.E.	156	640	4 25 6				320	4 57 6	
Same	18	2	24	E. N.W.	80	640	4 25 6				320	4 57 6	
Same	18	2	26	S.E. S.E.	40	320	2 12 8				160	2 28 8	
Durker Frederick	19	2	15	S.E.	159	1.792	11 91 6				896	12 81 2	
Dilley James	19	2	11	S.W. S.W.	40	648	4 30 9				324	4 63 3	
Evans John	18	2	6	W. N.W.	80	1.200	7 98 0				600	8 58 0	
Gilliland William	18	2	36	W. S.W.	80	336	2 23 4				168	2 40 2	
Glidden J W & Co.	19	2	7	W 1/2. sec.	314	1.344	8 93 7				672	9 60 9	
Same	19	2	7	W. S.E.	81	1.344	8 93 7				672	9 60 9	
Same	19	2	7	E. S.W.	81	1.144	7 60 7				572	8 17 9	
Same	19	2	3	S.W.	760	1.344	8 93 7				672	9 60 9	
Same	19	2	3	W. N.W.	81	1.120	7 44 8				560	8 00 8	
Same	19	2	3	N.E. N.W.	37	398	2 64 6				199	2 84 5	
Same	19	2	3	E 1/2. sec.	322	2.240	14 84 6				1120	15 01 6	

Duplicate of Taxes assessed upon Land & real property in Elizabeth Township Lawrence Co. Ohio for 1854.

Owners Names	R	T	S	Description	acres	Value	State Co School & Tp Taxes	School House & other special Taxes	Delingt. Taxes of 1853	Road Tax	Total	Remarks
Gidden J W & Co.	19	2	12	N.W. qr.	155	1.120	7 44 8			56 0	8 00 8	
Same	19	2	12	N. S.W.	59	1.120	7 44 8			56 0	8 00 8	
Same	19	2	2	N.W.	161	1.120	7 44 8			56 0	8 00 8	
Same	19	2	3	S.E. N.W.	40	336	2 23 4			16 8	3 40 2	
Glidden Crawford & Co.	19	2	2	S.E. N.E.	40	672	4 46 8			33 6	4 80 4	
Goldcamp John F.	19	2	8	part S.W.	65	896	5 95 8			44 8	6 40 6	
Same	19	2	8	" N.W.	18	216	1 43 6			10 8	1 54 4	
Hall Robt.	18	2	15	S.E. S.W.	40	1.008	6 70 3			50 4	7 20 7	
Hamilton Robt.	18	2	31	Whole sect.	647	806	5 35 9			40 3	5 76 2	
Same	18	2	32	N.E. qr.	158	405	2 69 3			20 2	2 89 5	
Same	18	2	32	W. N.E.	79	405	2 69 3			20 2	2 89 5	
Same	18	2	32	S.W. qr.	158	405	2 69 3			20 2	2 89 5	
Same	18	2	32	S.E.	157	405	2 69 3			20 2	2 89 5	
Same	18	2	18	S.E. S.E.	40	134	89 1			06 7	95 8	
Same	19	2	10	S.W. S.E.	40	268	1 78 2			13 4	1 91 6	
Same	19	2	10	W½. Sec.	322	405	2 69 3			20 2	2 89 5	
Same	19	2	10	N.E.	162	405	2 69 3			20 2	2 89 5	
Same	19	2	22	E½. Sect.	320	405	2 69 3			20 2	2 89 5	
Same	19	2	22	E½. N.E.	80	405	2 69 3			20 2	2 89 5	
Same	19	2	22	S.W.	160	405	2 69 3			20 2	2 89 5	
Same	19	2	17	S½. Sect.	320	1.413	9 39 6			70 6	10 10 2	
Same	19	2	17	E. N.E.	80	405	2 69 3			20 2	2 89 5	
Same	19	2	16	S.E. quarter	160	537	3 57 1			26 8	3 83 9	
Same	19	2	16	S. N.E.	80	405	2 69 3			20 2	2 89 5	
Same	18	2	17	S.W. qr.	158	537	3 57 1			26 8	3 83 9	
Same	19	2	9	S½. Sect.	320	1.075	7 14 8			53 7	7 68 5	
Same	19	2	11	E½.	318	537	3 57 1			26 8	3 83 9	
Same	19	2	8	S.E. qr.	161	940	6 25 1			47 0	6 72 1	
Same	18	2	19	Whole sect.	640	2.419	16 08 6			1 20 9	17 29 5	
Same	18	2	30	" "	640	16.128	107 25 1			8 06 4	115 31 5	
Same	19	2	29	W½.	310	1.209	8 03 9			60 4	8 64 3	
Same	18	2	20	W½.	313	810	5 38 6			40 5	5 79 1	
Same	18	2	20	W½. N.E. qr.	78	405	2 69 3			20 2	2 89 5	
Same	18	2	20	E. S.E.	78	405	2 69 3			20 2	2 89 5	

Duplicate of Taxes assessed upon Land & real property in Elizabeth Township Lawrence County Ohio for 1854.

Owners Names	R	T	S	Description	acres	Value	State & Co. School & Tp Taxes	School House & other special Taxes	Delingt. Taxes of 1853	Road Taxes	Total	Remarks
Hamilton Robt.	18	2	21	W. S.W.	80	405	2 69 3			20 2	2 89 5	
Same	18	2	21	E. S.E.	80	405	2 69 3			20 2	2 89 5	
Same	18	2	28	N.W.	160	672	4 46 8			33 6	4 80 4	
Same	19	2	17	N.W.	160	2.016	13 40 6			1 00 8	14 41 4	
Same	19	2	17	W. N.E.	80	810	5 38 6			40 5	5 79 1	
Same	19	2	10	N.W. S.E.	40	405	2 69 3			20 2	2 89 5	
Same	19	2	10	E. S.E.	80	672	4 46 8			33 6	4 80 4	
Same	19	2	18	W½ S.W.	80	672	4 46 8			33 6	4 80 4	
Same	19	2	15	pt E. N.E.	27	134	89 1			06 7	95 8	
Same	19	2	16	W. N.W.	69	537	3 57 1			26 8	3 83 9	
Same	19	2	16	S.E. N.W.	40	405	2 69 3			20 2	2 89 5	
Hush George	19	2	2	N.W. S.E.	40	224	1 48 9			11 2	1 60 1	
Hamilton R.P.	18	2	5	N.E.	159	974	6 47 7			48 7	6 96 4	
Same	18	2	6	N.E.	159	6.496	43 19 8			3 24 8	46 44 6	
Same	18	2	6	S.W.	160	974	6 47 7			48 7	6 96 4	
Same	18	2	6	W. S.E.	80	649	4 31 5			32 4	4 63 9	
Same	18	2	6	E. N.W.	80	3.248	21 59 9			1 62 4	23 22 3	
Same	18	2	7	W½ S.?	320	1.948	12 95 4			97 4	13 92 8	
Same	18	2	7	W. N.E.	80	649	4 31 5			32 4	4 63 9	
Same	19	2	1	E. N.E.	80	649	4 31 5			32 4	4 63 9	
Same	19	2	1	S.E.	80	649	4 31 5			32 4	4 63 9	
Same	19	2	9	S.E. N.E.	40	324	2 15 4			16 2	2 31 6	
Same	19	2	9	W. N.E.	80	649	4 31 5			32 4	4 63 9	
Same	19	2	4	N.W. qr.	160	649	4 31 5			32 4	4 63 9	
Same	19	2	9	N.E. N.E.	40	324	2 15 4			16 2	2 31 6	
Same	19	2	1	p.W. S.E.	45	324	2 15 4			16 2	2 31 6	
Same	19	2	9	N.W.	160	1.299	8 63 8			64 9	9 28 7	
Same	19	2	1	W. S.E.	35	324	2 15 4			16 2	2 31 6	
Same	19	2	1	S.W. S.W.	40	324	2 15 4			16 2	2 31 6	
Same	19	2	1	E. S.W.	80	649	4 31 5			32 4	4 63 9	
Same	19	2	1	N.West. qr.	160	1.635	10 87 2			81 7	11 68 9	
Same	19	2	1	W. N.E.	80	974	6 47 7			48 7	6 96 4	
Same	19	2	1	N.W. S.W.	40	324	2 15 4			16 2	2 31 6	
Same	19	2	9	N.W.	28	1.299	8 63 8			64 9	9 28 7	

Duplicate of Taxes assessed upon Land & real property in Elizabeth Township Lawrence Co. Ohio for 1859.

Owners Names	R	T	S	Description	acres	Value	State Co School & Tp Taxes	School House & other special Taxes	Delingt. Taxes of 1853	Road Taxes	Total Tax	Remarks
Iron Railroad				Real estate		19.000	126 35 0			9 50 0	135 85 0	
Kelley Allen D.	18	2	34	S.E. S.E.	40	336	2 23 4			16 8	2 40 2	
Same	18	2	35	S.W. gr.	160	896	5 95 8			44 8	6 40 6	
Same	18	2	13	E. S.E.	70	448	2 97 9			22 4	3 20 3	
Same	18	2	13	N.W. S.E.	40	112	74 4			05 6	80 0	
Same	18	2	16	pt. Lot 6.	1½	50	33 2			02 5	35 7	
Kelley William H.	19	2	14	S. Tract.	150	2.800	18 62 0			1 40 0	20 02 0	
Same	19	2	12	W. N.E.	80	896	5 95 8			44 8	6 40 6	
Same	19	2	15	p. N.W.	80	896	5 95 8			44 8	6 40 6	
Kelley Charles	19	2	14	N. Tract.	66	1.960	13 03 4			98 0	14 01 4	
Same	19	2	8	N.W. & N.E.	111	1.464	9 73 5			73 2	10 46 7	
Same	19	2	2	S.W. S.E.	40	672	4 46 8			33 6	4 80 4	
~~Same~~	~~19~~	~~2~~	~~11~~	~~pt E S.W.~~	~~5~~	~~44~~	29 2			02 2	83 4	
Kelley Charles S.	19	2	15	N.W.	85	940	5 95 8			44 8	6 40 6	
Lemon John	19	2	11	pt. E. S.W.	11	112	74 4			05 6	80 0	
Same	19	2	11	E. N.W.	48	672	4 46 8			33 6	4 80 4	
Miller John C.	19	2	8	N.W. S.W.	29	224	1 48 9			11 2	4 51 3	
Same	19	2	8	N.E. gr.	15	112	74 4			05 6	80 0	
Same	19	2	8	N.W.	13	112	74 4			05 6	80 0	
Same	19	2	3	S.E. N.W.	40	336	2 23 4			16 8	2 40 2	
Same	19	2	8	E. N.E.	60	672	4 46 8		8 73 6	33 6	13 54 0	
Same	19	2	9	W. N.W.	30	448	2 97 9			22 4	3 20 3	
Minnick Frederick	19	2	15	S.W.	154	2.464	16 38 5			1 23 2	17 61 7	
Ohio Iron & Coal Company	18	2	32	E. N.E.	79	336	2 23 4			16 8	2 40 2	
Same	18	2	33	Whole sect.	645	6.720	44 68 4			3 36 0	48 04 4	
Same	18	2	34	W½. S.W.	80	336	2 23 4			16 8	2 40 2	
Oderuyer Francis	19	2	16	N.E. N.W.	41	1.120	7 44 8			56 0	8 00 8	
Powell John	19	2	11	N.W. S.W.	35	336	2 23 4			16 8	2 40 2	Sinton & Means.
Prim James	18	2	26	W. S.E.	80	672	4 46 8			33 6	13 54 0	
Same	18	2	35	E. N.E.	81	672	4 46 8			33 6	13 54 0	

Duplicate of Taxes assessed upon Land & real property in Elizabeth Township Lawrence Co Ohio for the year A.D 1854.

Owners Names	R	T	S	Description	Acres	Value	State & School & Tp Taxes	School House rather special Taxes	Delinquent Taxes of 1853	Road Taxes	Total	Remarks
Prim James	18	2	36	W. N.W.	80	672	4 46 8			33 6	4 80 4	
Same	18	2	26	S.E. S.E.	40	224	1 48 9			11 2	1 60 1	
Porter Geo. R.	19	2	7	p. N½.	8	560	3 72 4			28 0	4 00 4	
Smith Wm.	19	2	11	p.E. S.W.	61	672	4 46 8			33 6	4 80 4	
Same	19	2	11	N.W. N.E.	5	56	37 2			02 8	40 0	
Swan Gustavus	18	2	36	S.E.qr.	159	896	5 95 8			44 8	6 40 6	
Scott William	18	2	36	W. N.E.	80	672	4 46 8			33 6	4 80 4	
Salliday Josephus	19	2	11	pt. N.W.	55	896	5 95 8			44 8	6 40 6	
Same	19	2	12	E. N.E.	40	336	2 23 4			16 8	2 40 2	
Silliam James	19	2	15	N.E.	133	896	5 95 8			44 8	6 40 6	
Same	19	2	16	W. N.W.	10	112	74 4			05 6	80 0	
Same	19	2	8	pt. S.W.	9	112	74 4			05 6	80 0	
Sinton and Means	19	2	21	S.E.	160	672	4 46 8			33 6	4 80 4	
Same	19	2	21	E. N.E.	80	336	2 23 4			16 8	2 40 2	
Same	19	2	18	Whole sect.	577	5.600	37 24 0			2 80 0	40 04 0	
Same	19	2	16	S.W. qr.	161	448	2 97 9			22 4	3 20 3	
Same	19	2	9	Fraction	25	56	37 2			02 8	40 0	
Same	19	2	22	W. N.W.	81	224	1 48 9			11 2	1 60 1	
Same	19	2	7	E. S.E.	80	336	2 23 4			16 8	2 40 2	
Same	19	2	8	part S.W.	3	34	22 6			01 7	24 3	
Same	19	2	2	E. S.E.	83	1.008	6 70 3			50 4	7 20 7	
Same	19	2	8	N.E. qr.	79	1.008	6 70 3			50 4	7 20 7	
Same	19	2	8	pt. S.W.	56	896	5 95 8			44 8	6 40 6	
Same	19	2	21	" S.W.	102	255	1 69 5			12 7	1 82 2	
Wolf Andrew (heirs)	19	2	7	" W½. S.W.	81	448	2 97 9			22 4	3 20 3	
Wolton William	19	2	7	pt.E. S.W.	21	200	1 33 0			10 0	1 43 0	
Same	19	2	3	" E. NE. N.W.	3	50	33 2			02 5	35 7	
Willard James O.	19	2	16	W½. N.E.	80	896	5 95 8			44 8	6 40 6	
Total footing					31.372	267.157						

Duplicate of Taxes assessed upon Personal property

Owners Names		Amt.
Arbaugh	William	45
Addiss	Lewis C.	100
Allison	James	400
Ayres	Isaac	87
Assman	John	188
Adair	Emiley R.	2.454
Amos +	Nelson	1.080
Auros	John	270
Assman	Peter	576
Addiss	Freeman	595
Ambrister	David	51
Adams	James	1.922
Alberts	G.	620
Anderson	Benj.	60
Assman	Chris	106
Adams	William	25
Allen	Mary Ann	107
Barnheart	Charles	48
Bowman	Jacob	77
Bowman	Elizabeth	80
Boggs	Robt.	100
Burton	James	60
Bunkman	Jos.	106
Bamhart	Peter	25
Baisdal	Peter	313
Bitnar	Frank	151
Bouts	Philip	78
Bowder	Henry	90
Barman	Henry	400
Barney	Henry	40
Bartles	Ellen	1.165
Blaybourn	Wm.	674
Banshakens	Henry	30
		12.123

Moneys rec'd in Elizabeth Township Lawrence Co Ohio for 1854

State & School Taxes		School House & other special Taxes		Delinquent Taxes of 1853		Road Taxes		Total Taxes		Remarks
	29	9				02	2	32	1	
	66	5				05	0	71	5	
2	66	0				20	0	2 86	0	
	57	8				04	3	62	1	
1	25	0				09	4	1 34	4	
16	31	9				1 22	7	17 54	6	
7	18	2				54	0	7 72	2	
1	79	5				13	5	1 93	0	
3	83	0				28	8	4 11	8	
3	95	6				29	7	4 25	3	
	33	9				02	5	36	4	
12	78	1				96	1	13 74	2	
4	12	3				31	0	4 43	3	
	39	9				03	0	42	9	
	70	4				05	3	75	7	
	16	6				01	2	17	8	
	71	1				05	3	96	4	
	31	9				02	4	34	3	
	51	2				03	8	55	0	
	53	2				04	0	57	2	
	66	5				05	0	71	5	
	39	9				03	0	42	9	
	70	4				05	3	75	7	
	16	6				01	2	17	8	
2	08	1				15	6	2 23	7	
1	00	4				07	5	1 07	9	
	51	8				03	9	55	7	
	59	8				04	5	64	3	
2	66	0				20	0	2 86	0	
	26	6				02	0	28	6	
7	74	7				58	2	8 32	9	
4	48	2				33	7	4 81	9	
	19	9				01	5	21	4	

Duplicate of Taxes assessed upon Personal property in Elizabeth Township Lawrence Co Ohio for 1854.

Owners Names		Amt.	State & Co School & Tp Taxes	School House & other special Taxes	Delingt. Taxes of 1853	Road Taxes	Total Taxes	Remarks
Burgess	John	61	40 5			03 0	43 5	
Boyd	Wash	520	3 45 8			26 0	3 71 8	
Bergdoll	Conrad	45	29 9			02 2	32 1	
Baker	Jacob	161	1 07 7			08 0	1 15 7	
Brainard	R.D.	70	46 5			03 5	50 0	
Brant	Michael	50	33 2			02 5	35 7	
Bentine	Wm.	209	1 38 9			10 4	1 49 3	
Bick	Christopher	151	1 00 4			07 5	1 07 9	
Brightdoll	Chris	200	1 33 0			10 0	1 43 0	
Brownstead	Ernest	191	1 27 0			09 5	1 36 5	
Barney	Henry	817	5 43 3			40 8	5 84 1	
Blankenship	D.J.	230	1 52 9			11 5	1 64 4	
Boutman	Dedrich	90	59 8			04 5	64 3	
Bendall	Jacob	87	57 8			04 3	62 1	
Benns	Williams	487	3 23 8			24 3	3 48 1	
Boggs	William V.	260	1 72 9			13 0	1 85 9	
Black	William	1.351	8 98 4			67 5	9 65 9	
Blackburn	Thomas	157	1 04 4			07 8	1 12 2	
Betts	B.	25	16 6			01 2	17 8	
Bartles	David	680	4 52 2			34 0	4 86 2	
Bagell	John	65	43 2			03 2	46 4	
Brown	F.	175	1 16 3			08 7	1 25 0	
Brown	Garon	57	37 9			02 8	40 7	
Brawley	James	119	79 1			05 9	85 0	
Beckshith	Frank	115	76 4			05 7	82 1	
Buckway	Henry	41	27 2			02 0	29 2	
Babb	George	163	1 08 3			08 1	1 16 4	
Brooks	Calvin D.	280	1 86 2			14 0	2 00 2	
Bonercamp	Chris.	200	1 33 0			10 0	1 43 0	
Cook	William S.	1.019	6 77 6			50 9	7 28 5	
Culbertson	John	10.875	72 31 8			5 43 7	77 75 5	
Culbertson	Means & Co.	80.060	532 39 9			40 03 0	572 42 9	
Cooper	P.R. Admr. of Isaac Cooper	35	23 2			01 7	24 9	
		99.046						

Duplicate of Taxes assessed upon Personal property in Elizabeth Township Lawrence County Ohio for the year 1854

Owners Names		Amt.	State & School Taxes	Co School & other special Taxes	House Delingt. Taxes of 1853	Road Tax	Total	Remarks
Cooper	P. R.	1.222	8 12 6			61 1	8 73 7	
Caldwell	Benjamin	35	2 32			01 7	2 49	
Cales	Isaac	275	1 82 8			13 7	1 96 5	
Cook	Chris	25	1 6 6			01 2	1 78	
Crow	Abraham	80	5 32			04 0	5 72	
Courtney	Henry	684	4 54 8			34 2	4 89 0	
Culbertson	C. P.	1.802	11 98 3			90 1	12 88 4	
Christain	Adam	244	1 62 2			12 2	1 74 4	
Casting	Ernst	662	4 40 2			33 1	4 73 3	
Chatfield	Stephen	809	5 37 9			40 4	5 78 3	
Compelton	Henry	120	79 8			06 0	85 8	
Coulsic	Fred	300	1 99 5			15 0	2 14 5	
Carr	James	800	5 32 0			40	5 72 0	
Chick	William	1.782	11 85 0			89 1	12 74 1	
Condee	A.	800	5 32 0			40 0	5 72 0	
Curright	John	220	1 66 3			11 0	1 57 3	
Christian	David	471	3 13 2			23 5	3 36 7	
Clutz	Marry	358	2 38 0			17 9	2 55 9	
Cline	Fredrick	877	5 83 2			43 8	6 27 0	
Christopher	Henry	130	86 4			06 5	92 9	
Chunan	Broombs	50	33 2			02 5	35 7	
Canturbury	William	222	1 47 6			11 1	1 58 7	
Crandall	Elias	630	4 18 9			31 5	4 50 4	
Cruser	George	1.913	12 72 1			95 6	13 67 7	
Coleman	John	250	1 66 2			12 5	1 78 7	
Cable	Jacob	445	2 95 9			22 2	3 18 1	
Cook	William	250	1 66 2			12 5	1 78 7	
Collins	D. M.	125	83 1			06 2	89 3	
Clyer	Henry	109	72 4			05 4	77 8	
Coster	Dorriss	17	11 3			00 8	12 1	
Cousic	August	172	1 14 3			08 6	1 22 9	
Cutright	S. W.	159	1 05 7			07 9	1 13 6	
Clarke	John C.	775	5 15 3			38 7	5 54 0	
Dean	Madison	35	2 32			01 7	2 49	

Duplicate of Taxes assessed upon Personal property in Elizabeth Township Lawrence Co. Ohio for 1854.

Owners Names		Amt.	State Tax	Co Tax	School & Township Taxes	School House Taxes	Delingt. Taxes of 1853	Road Tax	Total Tax	Remarks
Dixon	Jacob	862	5 73 2					431	6 16 3	
Dunn	Peter	108	7 1 8					05 4	7 7 2	
Doty	Calvin	1.575	10 47 3					78 7	11 26 0	
Davis	Hezekiel	65	4 3 2					03 2	4 0 4	
Doty	J.S.	237	1 57 6					11 8	1 69 4	
Dempsey	S.W.	36.687	243 96 8					18 34 3	262 31 1	
Dempsly	S.W. admr. of A Dempsey	22.025	146 46 6					11 01 2	157 47 8	
Dempsey	Rodgers & Ellison	91.582	609 02 0					45 79 1	654 81 1	
Dempsey	Thomas. A.	360	2 39 4					18 0	2 57 4	
Dempsey	Edward	20	1 3 3					01 0	1 4 3	
Derker	Chris.	500	3 32 5					25 0	3 57 5	
Duffy	Barney	260	1 72 9					13 0	1 85 9	
Doty	William	120	7 9 8					06 0	8 5 8	
Desterdick	George	1.135	7 54 7					56 7	8 11 4	
Dorman	William	166	1 10 3					08 3	1 18 6	
Donahue	Patrick	365	2 42 7					18 2	2 60 9	
Durham	Thomas	1.250	8 31 2					62 5	8 93 7	
Dorriss	Frederick	576	3 83 0					28 8	4 11 8	
Donnally	Thomas	20	1 3 3					01 0	1 4 3	
Duse	Benjamin	170	1 13 0					08 5	1 21 5	
Duse	Henry	232	1 54 2					11 6	1 65 8	
Deerfot	Fred	610	4 05 6					30 6	4 36 1	
Derker	Frederick	1.102	7 32 8					35 1	7 87 9	
Davisson	Reuben	2.881	19 15 8					1 44 0	20 59 8	
Davis	A.J.	204	1 35 6					10 2	1 45 8	
Dailey	Solomon	35	2 3 2					01 7	2 4 9	
Davisson R.	Guard. of heirs of Burgess	1.200	7 98 0					60 0	8 58 0	
Dempsey & Co.		36.267	241 17 5					18 13 3	259 30 8	
Dalton	William	260	1 72 9					13 0	1 85 9	
Dugan	Patrick	50	3 3 2					02 5	3 5 7	
Dryer	Henry	483	3 21 1					24 1	3 45 2	
Ellison	John	24.450	162 59 2					12 22 5	174 81 7	
Evans	W.W.L.	803	5 33 9					40 1	5 74 0	
Edinger	George	135	8 9 7					06 7	9 6 4	

Duplicate of Taxes assessed upon Personal property in Elizabeth Township Lawrence County Ohio for 1854.

Owners Names	Amt.	State Co School & Tp Tax	School House & other special Taxes	Delinqt. Taxes of 1853	Road Tax	Total Tax	Remarks
Evans Elijah	130	86 4			06 5	92 9	
Egbert Ford	104	69 1			05 2	74 3	
Fink Jacob	50	33 2			02 5	35 7	
Fillinger Sam	72	47 8			03 6	51 4	
Frowine Charles	313	208 1			15 6	223 7	
Fearing Lewis	53	35 2			02 6	37 8	
Fulton W.B.	120	79 8			06 0	85 8	
Fulton G.W.	200	133 0			10 0	143 0	
Fitzer James	755	502 0			37 7	539 7	
Fitzer John	150	99 7			07 5	106 2	
Fitzer Henry	153	101 7			07 6	109 3	
Frowine William	150	99 7			07 8	107 2	
Frowine F.	223	148 2			11 1	159 3	
Finger F.	20	13 3			01 0	14 3	
Frendermack Henry	225	149 6			11 2	160 8	
Fox John	437	290 6			21 8	312 4	
Fory Kasper	32	21 2			01 6	22 8	
Frazer Henry	176	117 0			08 8	125 8	
Frowine Robt.	150	99 7			07 5	107 2	
Fisher John	485	322 5			24 2	346 7	
Font Michael	23	15 2			01 1	16 3	
Graham Samuel	70	46 5			03 5	50 0	
Gates S.P.	70	46 5			03 5	50 0	
Given Fredk.	934	621 1			46 7	667 8	
Grahan Jonathan	108	71 8			05 4	77 2	
Gates J.P.	417	277 3			20 8	298 1	
Gates Francis C.	144	95 7			07 2	102 9	
Gratze Fred	256	170 2			12 8	183 0	
Ghrist George	120	79 8			06 0	85 8	
Gearing John	122	81 1			61 0	87 2?	
Glass Peter	64	42 5			03 2	45 7	
Gazely John	125	83 1			06 2	89 3	
Given N.S.	460	305 9			23 0	328 9	

Duplicate of Taxes assessed upon Personal property in Elizabeth Township Lawrence Co Ohio for 1854

Owners Names		Amt.	State Co School & Tp Taxes	School House & other special Taxes	Delinqt. Taxes of 1853	Road Tax	Total	Remarks
Glidden	Murfin & Co.	1.200	7 98 0			60 0	8 58 0	
Glidden	O. H.	1.500	9 97 5			75 0	10 72 5	
Goldcamp	John F.	1.945	12 93 4			97 2	13 90 6	
Gillen	Joseph	1.520	10 10 8			76 0	10 86 8	
Gillen	Benjamin	56	37 2			02 8	40 0	
Gallaher	James	150	99 7			07 5	1 07 2	
Gahan	Patrick	50	33 2			02 5	35 7	
Garlinger	Adam	55	36 5			2 7	39 2	
Gates	Henry	408	2 71 3			20 4	2 91 7	
Gaiding	John	1.412	9 38 9			70 6	10 09 5	
Geannan	Joseph	467	3 10 5			23 3	3 33 8	
Hudson	Susan	395	2 62 6			19 7	2 82 3	
Hanna	Richard	42	27 9			21 0	3 00 0	
Hattan	James	220	1 46 3			11 0	1 57 3	
Hamilton	John	390	2 63 3			19 8	2 83 1	
Hannan	John	62	41 2			03 1	44 3	
Hawkinghanner		341	2 26 7			17 0	2 43 7	
Hush	George	1.272	8 45 8			63 6	9 09 4	
Hays	Elizabeth	1.882	12 51 5			94 1	13 45 6	
Hamilton	Peebles & Co.	102.451	681 29 9			51 22 5	732 52 4	
Hamilton	Robt.	140.766	936 09 3			70 38 3	1006 47 6	
Hamilton	Peebles & Co.	48.399	321 85 3			24 19 9	346 05 2	
Hamilton	R. B.	86.798	577 20 6			43 39 9	620 60 5	
Haskins	John	475	3 15 8			23 7	3 39 5	
Hytermyer	A.	200	1 33 0			10 0	1 43 0	
Hytermyer	Charles	252	1 67 5			12 6	1 80 1	
Huffman	Nicholas	85	56 5			04 2	60 7	
Huffman	Robt.	50	33 2			02 5	35 7	
Hill	Adam	815	5 41 9			40 7	5 82 6	
Hill	Jos.	237	1 57 6			11 8	1 69 4	
Hooper	William	1.461	9 71 5			73 0	10 44 5	
Hulseman	Kasper	75	49 8			03 7	53 5	
Huffman	Allen	488	3 24 5			24 4	3 48 9	
Hall	O. J.	360	2 39 4			18 0	2 57 4	

Duplicate of Taxes assessed upon Personal property in Elizabeth Township Lawrence Co Ohio for 1854

Owners Names		Amt.	State Co School & Tp Taxes	School House & other special Taxes	Delingt Taxes of 1853	Road Tax	Total	Remarks
Haughey	John	505	3 35 8			25 2	3 61 2	
Hall	Sarah	90	59 8			04 5	64 3	
Holch	Michael	100	66 5			05 0	71 5	
Jones	D.a.	1.600	10 64 0			80 0	11 44 0	
Johnson	Samuel	41	27 2			02 0	29 2	
Johnson	J & S.	565	3 75 7			28 2	4 03 9	
Icanstiy	Michel	25	16 6			01 2	17 8	
Jaynes	a. D.	223	1 48 2			11 1	1 59 3	
Job	D.m.	365	2 42 7			18 2	2 60 9	
Job	Samuel J.	80	53 2			04 0	57 2	
James	a. W.	223	1 48 2			11 1	1 59 3	
Dron	Rail Road	9.298	61 83 1			4 64 9	66 48 0	
Kelley	C & W. H.	1.700	11 30 5			85 0	12 15 5	
Kyld	Hiram	260	1 72 9			13 0	1 85 9	
Kelley	Charles S.	128	85 1			06 4	91 5	
Kibbel	John	20	13 3			01 0	14 3	
Knapp	Henry.	280	1 86 2			14 0	2 00 2	
Kelley	William H.	45	29 9			02 2	32 1	
Kelley	Charles	1.286	8 55 1			64 3	9 19 4	
Kubis	William	30	19 9			01 5	21 4	
Klanka	Joseph	140	93 1			07 0	1 00 1	
Kelley	Jaynes & Co.	6.000	39 90 0			3 00 0	42 90 0	
Kenis	Philip	175	1 16 3			08 7	1 25 0	
Kennedy	George	200	1 33 0			10 0	1 43 0	
Lauthourn	M. A.	40	26 6			02 0	28 6	
Lambert	Thorton	182	1 21 0			09 1	1 30 1	
Lunsford	Reuben	245	1 62 9			12 2	1 75 1	
Loper	Enoch	310	2 06 1			15 5	2 21 6	
Linsford	a.	50	33 2			02 5	35 7	
Lampton	William H.	900	5 98 5			45 0	6 43 5	
Laffinger	George	115	76 4			05 7	82 1	
Lamon	John	167	1 11 0			08 3	1 19 3	

Duplicate of Taxes assessed upon Personal property in Elizabeth Township Lawrence Co Ohio for 1854.

Owners Names		Amt.	State Co School & Tp Taxes	School House & other special Taxes	Delinqt. Taxes of 1853	Road	Total	Remarks
Lanthorn	Barney	45	29 9			02 2	32 1	
Mook	Jacob	710	4 72 1			35 5	5 07 6	
McDermot	Paul	192	1 27 6			09 6	1 37 2	
Miller	John	1.240	8 24 6			62 0	8 86 6	
McClasky	Samuel	255	1 69 5			12 7	1 82 2	
Mannering	Michael	50	33 2			02 5	35 7	
Mannel	Thomas	83	55 1			04 1	59 2	
Murphy	James	66	43 8			03 3	47 1	
McMakin	Jackson	50	33 2			02 5	35 7	
Massey	William	80	53 2			04 0	57 2	
Myler	William	25	16 6			01 2	17 8	
McMakin	Dennis	527	3 50 4			26 3	3 76 7	
Milan	Mack	215	1 42 9			10 7	1 53 6	
Millheff	Jacob	33	21 9			01 6	23 5	
McBright	Hugh	80	53 2			04 0	57 2	
Myers	Charles	522	3 47 1			26 1	3 73 2	
Massey	Nelson	20	20 3			01 0	14 3	
McCall	Patrick	100	66 5			05 0	71 5	
Mailey	John	53	35 2			02 6	37 8	
Monning	Frederick	818	5 43 9			40 9	5 84 8	
Mowry	John	163	1 08 3			08 1	1 16 4	
Morford	T. J.	330	2 19 4			16 5	2 35 9	
McGee	James	170	1 13 0			08 5	1 21 5	
Martin	Jackson	35	23 2			01 7	24 9	
Miller	Frederick	30	19 9			01 5	21 4	
Myers	John	1.095	7 28 1			54 7	7 82 8	
Mead	John	25	16 6			01 2	17 8	
Murphy	Thomas	84	55 8			04 2	60 0	
Marshall	R. J.	245	1 62 9			12 2	1 75 1	
Mundell	Frederick	784	5 21 3			39 2	5 60 5	
Myers	Lewis	795	5 28 6			39 7	5 68 3	
McNamee	Cornelius	242	1 60 9			12 1	1 73 0	
McIntyre	Joseph	128	85 1			06 4	91 5	

Duplicate of Taxes assessed upon Personal property in Elizabeth Township Lawrence Co Ohio for 1854

Owners Names		Amt.	State & School Taxes	Co & Township Taxes	School House & other special Taxes	Delinqt Taxes of 1853	Road Tax	Total	Remarks
Michey	Baney	46	30 5				023	328	
Millet	Martin	322	2 14 1				161	2302	
Myers	Frank	1.620	10 77 3				810	11583	
Martin	Chris.	240	1 596				120	1716	
Myers	Eli	50	332				025	357	
Mannering	J. L.	840	5 586				420	6006	
Moudry	George	180	1 197				090	1287	
Mourey	C.	939	6 244				469	6713	
Millet	George	31	206				015	221	
Murphy	Deannis	850	5 652				425	6077	
McKnight	Robt.	64	425				032	457	
Mayse	Jonathan	91	605				045	650	
Meeks	William P.	910	6 051				455	6506	
Norriss	A.	277	1 842				138	1980	
Nessler	George	125	831				062	893	
Neal	Walter	1.912	12 714				956	13670	
Neal	Andrew	153	1 017				076	1093	
Newbridge	Wm.	449	2 985				224	3209	
Newbridge	Frederick	70	465				035	500	
Otamyer	Francis	201	1 336				100	1436	
Pollack	Samuel	206	1 369				103	1472	
Putoff	Frank	29	192				014	206	
Porter	George	894	5 945				447	6392	
Pulp	Charles	50	332				025	357	
Prihn	James	612	4 069				306	4375	
Peebles	John S.	697	4 635				348	4983	
Putoff	David	20	133				010	143	
Palmer	Amos	2.928	19 471				1464	20935	
Pucket	Adam	988	6 570				494	7064	
Partlow	Jackson	37	246				018	264	
Peebles	Joseph S.	660	4 389				330	4719	

Duplicate of Taxes assessed upon Personal property

Owners Names		Amt.
Queen	Samuel	423
Rayburn	Robt.	309
Rogga	Henry	100
Robbins	Joel	140
Reeves	Hazekiah	468
Rubert	John	140
Ryter	Nicholas	430
Razor	Jacob	46
Razor	John	50
Rase	J.J.	48
Rhodes	Eden	453
Reddicker	Christ.	224
Rock	John J.	249
Ricker	Frederick	65
Rase	Thomas	320
Richey	Robt.	122
Royer	Alex	435
Rodgers	Campbell	75
Rutter	Wm.	755
Ritemyer	Wm.	200
Stephenson	William	292
Singer	James	590
Saunders	Elisha	37
Sigbert	Adam	50
Schilling	Peter	125
Scott	John	346
Saunders	Calvary	400
Stewart	James Jr.	250
Sent	Frederick	1.045
Stockman	Lewis	578
Saunders	David	82
Spencers	Conrad	385
Sheeter	Joseph	220
Sweeney	John	1.240

Moneys & Credits in Elizabeth Tp Lawrence Co Ohio for 1854

State Co School & Tp Taxes	School House & other special Taxes	Delingt Taxes of 1853	Road Tax	Total	Remarks
2 81 2			21 1	3 02 3	
2 05 4			15 4	2 20 8	
66 5			05 0	71 5	
93 1			07 0	1 00 1	
3 11 2			23 4	3 34 6	
93 1			07 0	1 00 1	
2 85 9			21 5	3 07 4	
30 5			02 3	32 8	
33 2			02 5	35 7	
31 9			02 4	34 3	
3 01 2			22 6	3 23 8	
1 48 9			11 2	1 60 1	
1 65 5			12 4	1 77 9	
43 2			03 2	46 4	
2 12 8			16 0	2 28 8	
81 1			06 1	87 2	
2 89 2			21 7	3 10 9	
49 8			03 7	53 5	
5 02 0			37 7	5 39 7	
1 33 0			10 0	1 43 0	
1 94 1			14 6	2 08 7	
3 92 3			29 5	4 21 8	
24 6			01 8	26 4	
33 2			02 5	35 7	
83 1			06 2	89 3	
2 30 0			17 3	2 47 3	
2 66 0			20 0	2 86 0	
1 66 2			12 5	1 78 7	
6 94 9			52 2	7 47 1	
3 84 3			28 9	4 13 2	
54 5			04 1	58 6	
2 56 0			19 2	2 75 2	
1 46 3			11 0	1 57 3	
8 24 6			62 0	8 86 6	

Duplicate of Taxes assessed upon Personal property in Elizabeth Tp. Lawrence County Ohio for 1854

Owners Names		Amt.	State Co School & Tp Taxes	School House & other special Taxes	Delingt Taxes of 1853	Road Tax	Total	Remarks
Sweeney	Edward	120	798			060	858	
Stephenson	Henry C.	44	292			022	314	
Shafer	Ernst	164	1090			082	1172	
Somers	John	533	3544			266	3810	
Stunderback	Barney	665	4422			332	4754	
Silliman	James	1.498	9961			749	10710	
Salladay	Joshus	247	1642			123	1765	
Servery	John	35	232			017	249	
Seeling	Frederick	200	1330			100	1430	
Sheridan	D.B.	2.240	14896			1120	16016	
Syar	J.B.	40	266			020	286	
Sailer	Michael	573	3810			286	4096	
Sowash	Nich.	127	844			063	907	
Sisler	John	460	3059			230	3289	
Sutton	Lewis	450	2992			225	3217	
Sutton	Joseph	589	3916			294	4210	
Stewart	J.M.	220	1463			110	1573	
Sutton	Elizabeth	154	1024			077	1101	
Stewart	Charles	426	2832			213	3045	
Steroble	John	399	2653			199	2852	
Saltzman	Henry	15	099			7	106	
Smithing	Chris.	58	385			029	414	
Smithing	M.	482	3205			241	3446	
Stewart	Sansford	20	133			010	143	
Shafer	Henry	53	352			026	378	
Saunders	Thomas	696	4628			348	4976	
Seeling	Henry	200	1330			100	1430	
Socles	Henry	492	3271			246	3517	
Sage	Samuel	236	1569			118	1687	
Smith	Lewis	162	1077			081	1158	
Spery	Samuel	131	871			065	936	
Specklemyer	Henry	75	498			037	535	
Socles	August	1.077	7162			538	7700	
Strale	Adam	1.080	7182			540	7722	
Shope	James	1.672	11118			836	11954	

Duplicate of Taxes assessed upon Personal property in Elizabeth Tp. Lawrence Co Ohio for 1854.

Owners Names		Amt.	State & Co School & Tp Taxes	School House & other special Taxes	Delingt. Taxes of 1853	Road Taxes	Total	Remarks
Stephenson	J.A.+W.S.	345	2 29 4			17 2	2 46 6	
Sinton & Means		39.162	260 42 0			19 58 1	280 00 1	
Tubert	John	142	94 4			07 1	1 01 5	
Tulga	John	100	66 5			05 0	71 5	
Trentmann	Frederick	45	29 9			02 2	32 1	
Vainsa	Henry	25	16 6			1 2	17 8	
Walson	William H.	290	1 92 8			14 5	2 07 3	
Waltson	William	422	2 80 6			21 1	3 01 7	
Weaver	Fred	30	19 9			1 5	21 4	
Walter	S.	2.658	17 67 5			1 32 9	19 00 4	
Wilker	Jos.	167	1 11 0			08 3	1 19 3	
Whittaker	James	633	4 20 9			31 6	4 52 5	
Wood	Nancy	130	86 4			06 5	92 9	
Wisenbarger	David	40	26 6			02 0	28 6	
Wessel	John	512	3 40 4			25 6	3 66 0	
Wolf	John	408	2 71 3			20 4	2 91 7	
Welter	John	133	88 4			06 6	95 0	
Walbright	Fred	430	2 85 9			21 5	3 07 4	
Ward	John	396	2 63 3			19 8	2 83 1	
Ward	D.L.	60	39 9			03 0	42 9	
Walbright	Christain	535	3 55 7			26 7	3 82 4	
Walton	Hiram	314	2 08 8			15 7	2 24 5	
Wagner	Fred	575	3 82 3			28 7	4 11 0	
Widdeg	Fred	142	94 4			07 1	1 01 5	
Wager	Peter	200	1 33 0			10 0	1 43 0	
Walbright	Hugh	400	2 66 0			20 0	2 86 0	
Willis	Harrison	121	80 4			06 0	86 4	
Worthington	James	90	59 8			04 5	64 3	
Woollark	Issac	40	26 6			02 0	28 6	
Wagner	John	275	1 82 8			13 7	1 96 5	
Welter	J.C.	40	26 6			02 0	28 6	

Dup. of Taxes assessed upon Personal property in Elizabeth Tp. Lawrence Co. Ohio for 1854

Owners Names	Amt.	State Co School & Tp Taxes	School House & other Taxes	Delinqt. Taxes	Road	Total	Remarks
Yates Benjamin	460	3059			230	3289	
Yonger Chris	423	2812			211	3023	
Young John	52	345			026	371	
Total Footing	885.297						

The Taxes of Elizabeth, apportioned under their several heads.

State Tax			County Tax			Bridge Tax			Poor Tax			Township Tax			Road Tax			Delingt. Tax			Total Tax		
$	c	m	$	c	m	$	c	m	$	c	m	$	c	m	$	c	m	$	c	m	$	c	m
1091	21	1	1747	67	3	1382	94	5	57	62	2	384	15	1	576	12	1	12	16	2	8.25	88	5

Duplicate of Taxes assessed upon Land & real property in Fayette Township Lawrence Co. Ohio for 1854

Owners Names		R	T	S	Description		acres	Value	State Co	School & Tp Taxes	School House & other special Tax	Delingt. Taxes of 1853	Road Tax	Total	Remarks
Ankrum	Sam	17	1	73	Tract.		317	3.336	31	858			1668	33526	
Same		17	2	34	S.W.	qr.	176	505	4	822			252	5074	
Arthurs	Willis	17	2	28	N.W.	N.E.	44	140	1	337		1820	070	3227	
Ash	Fred	17	1	4.6	Fraction		1	40		382			020	402	
Atkins	George	17	2	28	N.W.	N.W.	44	168	2	865			150	3015	
Same		17	2	28	S.W.	N.W.	88	300	3	208			168	3376	
Atkins	Plesant	17	2	28	W½.	N.W.	88	336							
Bryan	John (heirs)	17	1	2	S.W.	Tract.	6	554	5	290			277	5567	
Burton	Elizabeth	17	1	2	S.W.	—	149	2.689	25	679			1344	27023	
Brubaker	David	17	1	4	N.W.	—	124	1.680	16	044			840	16884	
Bowman	Jacob	17	1	4	E.	N.E.	100	672	6	417			336	6753	
Ballard	William (heirs)	17	2	26	S.W.	N.W.	43	187	1	785			093	1878	
Same		17	2	26	N.W.	N.W.	33	202	1	929			101	2030	
Same		17	2	2	S.E.	S.E.	43	204	1	948			102	2050	
Bowman	Sam	17	2	33	S.E.	S.E.	44	140	1	337			070	1407	
Same		17	2	33	E½.	S.W.	92	504	4	813			252	5065	
Ballard	John	17	2	33	S.W.	N.E.	44	148	1	413			074	1487	
Same		17	2	33	E½.	S.W.	88	504	4	813			252	5065	
Same		17	2	28	S.E.	S.W.	44	148	1	413			074	1487	
Same		17	2	28	N.E.	S.E.	44	101		964			052	1014	
Same		17	2	28	N.W.	S.E	44	101		964			052	1014	
Brassfield	Robt. (nig.)	17	2	20	N½.	S.E. N.W.	22	104		993			052	1045	
Brammer	Robt. C.	17	2	10	N.E.	N.W.	43	144	1	375	676		072	2123	
Same		17	2	10	N.W.	N.W.	43	144	1	375	676		072	2123	
Same		17	2	10	N½.	S½. S.W.	22	74		706	347		037	1090	
Brammer	Henry (heirs)	17	2	10	S½.	N.W.	22	67		639	314		033	986	
Same		17	2	10	N.E.	S.W.	43	144	1	375	676	1872	072	3995	
Same		17	2	10	S.E.	N.W.	43	144	1	375	676		072	2123	
Boothe	Andrew P.	17	2	14	W½.	S.W.	85	209	1	995			104	2099	
Black	Jane	17	2	13	N.E.	N.E.	40	84		802	394	780	042	2018	
Burnett	Wm.	17	1	4.6	Fract.		99	1.008	9	626		13104	504	23234	Cyrus Ellison
Bremer	Wm J.	17	1	7.3	—		137	5.644	53	900			2822	56722	

Dup of Taxes assessed upon Land & real property in Fayette Township Lawrence County Ohio for 1854.

Owners Names		R	T	S	Description	acres	Value	State Co School & Tp Taxes	School House & other special Taxes	Delingt. Taxes of 1853	Road Tax	Total Tax	Remarks
Bellamy	H.C.	17	1	4	Fraction	1	450	4 29 7			225	4522	
Crawford	James	17	2	25	S.E. qu.	173	840	8 0 22			420	8442	
Same		17	2	25	E½. N.E.	87	293	2 79 8			146	2944	
Same		17	2	25	S.W. N.E.	40	84	80 2			042	844	
Same		17	2	36	F.	35	1.008	9 6 26			504	10 130	
Same		17	2	25	N.E. S.W.	43	101	96 4			050	1014	
Crawford	G.K.	17	2	36	N.W. N.E.	43	101	96 4			050	1014	
Same		17	2	36	S.E. N.E.	44	112	1069			056	1125	
Same		17	2	36	E½. S.E.	83	3.024	28 87 9			1512	30391	
Crawford	Sam	17	1	1	N.E. N.W. qu.	13	672	6 41 7			336	6753	
Same		17	2	36	S.E. N.W.	43	101	96 4			050	1014	
Same		17	1	13.6	Fraction.	35½	1.008	9 6 26			504	10 130	
Campbell	Thos. Jr.	17	1	13.6	—	35½	1.008	9 6 26			504	10 130	
Campbell	H.C.	17	1	7.6	— E.	86	2.520	24 06 6			1260	25326	
Same		17	1	7.3	— E.	68	1.512	14 43 9			756	15195	
Campbell	William	17	1	7.3	—	82	2.016	17 11 3			896	18009	
Combs	John (heirs)	17	1	5	E. pt.	51	1.008	9 6 26			504	10 130	Geo. W. Bryson
Carter	John	17	2	35	S.E. N.E.	47	252	2 40 6			126	2532	G. W. Bryson
Same		17	2	35	N½. S.W. S.E.	24	168	1 60 4			084	1688	Same
Same		17	2	35	S½. N.E. N.E.	20	84	80 2			042	844	Same
Crowley	Isaac	17	2	33	N.W. N.W.	44	212	2 02 4			106	2130	
Craddick	Jonathan (Negro)	17	2	26	S½. S.E. N.W.	22	101	96 4			050	1014	
Corban	G.W.	17	2	2	N.E. N.W.	43	144	1 37 5	67 6		072	2123	
Crawford	Isaiah	17	2	1	E½. S.E.	86	377						
Same		17	2	1	S.E. N.E.	43	144	1 37 5	67 6		077	2128	
Carter	Arta M.	17	2	35	S.E. N.W.	1	8	07 6		10 4		182	
Chisenall	Edy	17	2	13	N.E. S.W.	43	144	1 37 5			72	1447	
Davidson	Joseph	17	2	26	p.S. S.W.	28	168	1 60 4			084	1688	
Dunn	Armstrong	17	2	22	N.E. N.W.	43	84	80 2			042	844	
Same		17	2	15	W½. S.E.	87	420	4 01 1			210	4221	
Davidson	James	17	1	28	W.	111	2.434	23 24 4			1217	24461	
Same		17	2	1	N.W. N.E.	49	159	1518	74 7		079	2344	
Same		17	2	34	S.W. S.E.	44	124	1 18 4		98 8	062	2234	
Davidson	Wm. (heirs)	17	1	28	W.	38	1.206	11 51 7		60 3		12120	

Dup. of Taxes assessed upon Land & real property in Fayette Tp Lawrence Co. O. for 1854.

Owners Names	R	T	S	Description	acres	Value		State Co School & Tp Taxes	School House & other special Taxes	Delingt. Taxes of 1853	Road Tax	Total Taxes	Remarks
Davidson Joseph W.	17	1	5	Fraction	77	3.333		31 83 0			1 66 6	33 49 6	
Same	17	1	5	N. E.	2	50		47 7			02 5	50 2	
Same	17	1	27	N.W. S.W.	43	84		80 2			04 2	84 4	
Same	17	1	28	S.E. S.E.	44	84		80 2			04 2	84 4	
Same	17	2	27	N.E. S.W.	43	84		80 2			04 2	84 4	
Same	17	2	27	p. N.E.	6	34		32 4			01 7	34 1	
Davidson Jos.	17	2	34	S.E. S.E.	44	126		1 20 3			06 3	1 26 6	
Same	17	2	34	N.E. S.E.	44	126		1 20 3			06 3	1 26 6	
Same	17	2	34	N.E. N.E.	44	126		1 20 3			06 3	1 26 6	
Same	17	2	26	N.E. S.E.	43	101		96 4			05 0	1 01 4	
Same	17	2	27	E½. S.E.	87	168		1 60 4			08 4	1 68 8	
Same	17	2	26	N.W. S.W.	43	84		80 2			04 2	84 4	
Same	17	1	37	F. E.pt.	2	20		19 1			01 0	20 1	
Same	17	2	35	S.W. N.W.	43	101		96 4			05 0	1 01 4	
Same	17	2	26	N½ S½ S.W.	40	84		80 2			04 2	84 4	
Same	17	2	25	W½. S.W.	87	168		1 60 4			08 4	1 68 8	
Same	17	2	26	N.W. S.E.	40	126		1 20 3			06 3	1 26 6	
Dillon John	17	2	26	S.W. S.E.	43	84		80 2			04 2	84 4	
Davidson William W.	17	1	5	Fraction	100	2.689		25 67 9			1 34 4	27 02 3	
Same	17	2	29	S.W. S.E.	44	126		1 20 3			06 3	1 26 6	
Dixon William R.	17	2	11	S.E. S.E.	42	126		1 20 3			06 3	1 26 6	
Same	17	2	12	S.E. S.W.	38	60		57 3	28 2		03 0	88 5	
Same	17	2	12	S.W. S.W.	44	60		57 3	28 2		03 0	88 5	
Same	17	2	12	N.W. S.W.	43	60		57 3	28 2		03 0	88 5	
Davidson William F.	17	1	5	p. N. F.	¼	41	Horse Worth 175	39 1			02 0	41 1	
Davis Thos.	17	2	2	W½. S.E.	85	269		2 56 8	1 26 4		13 4	3 96 6	
Same	17	2	2	N.E. S.W.	42	84		80 2	39 4		04 2	1 23 8	
Same	17	2	2	S.W. N.E. S.E.	22	73		69 7	34 3		03 6	1 07 6	
Same	17	2	2	N.W. S.W.	44	134		1 27 9	62 9		06 7	1 97 5	Elliot Neal
Drury Lawson	17	2	13.6	Fract. No 2	33⅓	1.008		9 62 6			50 4	10 13 0	
Drury Jas. H.	17	2	15	N.W. N.E.	43	65		62 0			03 2	65 2	
Same	17	2	36	W½. N.W.	87	370		3 53 3			18 5	3 71 8	
Same	17	1	1.36	Frac.	35	1.008		9 62 6			50 4	10 13 0	
Edgell Alexander	17	2	28	N.E. N.E.	44	104		99 3			05 0	1 04 3	
Same	17	2	28	S.W. N.E.	44	104		99 3			05 0	1 04 3	
Same	17	2	28	S.E. N.E.	44	168		1 60 4			08 4	1 68 8	

Dup. of Taxes assessed upon Land & real property in Fayette Township Lawrence County Ohio for 1854.

Owners Names		R	T	S	Description	Acres	Value	State & School Tax	School House & other special Taxes	Taxes of 1853	Road Tax	Total Tax	Remarks
Amt. Brot forward								4813	789		252	5854	
Freeman	Wm.	17	2	25	W½. S.W.	87	504	1604			084	1688	
Fout	Philip (heirs)	17	2	1	N.E. N.E.	43	168	1203		1638	063	2904	
Frampton	Isaac	17	2	25	S.W. N.W.	43	126	1203		1638	63	2904	
Same		17	2	26	S.E. N.E.	43	126	7162			375	7537	
Same		17	1	46	F. E.	50	750	4813			252	5065	
Freeman	George	17	2	33	S.W. S.W.	43	504	687			036	723	
Francis	Cyrus H.	17	2	23	S.E. S.E.	24	72	573			030	603	
Same		17	2	23	p.S.E. S.E.	18	60	802			042	844	
Same		17	2	23	S.W. S.E.	43	84	24066			1260	25326	
Ferguson	John	17	1	46	Fract.	82	2.520	12797			670	13467	
Same		17	1	4	—	83	1.340	3207			168	3375	
Franais	John R. 2nd	17	2	23	E½. S.W.qr.	86	336	1031			054	1085	
Same		17	2	23	S.W. S.W.	43	108	802			042	844	
Same		17	2	23	N.W. S.W.	43	84	802			042	844	
Same		17	2	26	N.W. N.E.	40	84	802			042	844	
Same		17	2	26	N.E. N.E.	43	84						
Goodlow	John	17	2	25	N.W. N.W.	43	84	802			042	844	
Gibson	William	17	2	24	S.E. S.E.	43	84	802	394		042	1238	
Gibson	James	17	2	14	N.W. N.W.	42	84	802			042	844	
Hart	Vonder	17	1	73	F.N.E. N.W.	½	41	391			020	411	
Honshell	John	17	2	25	W. S.W. N.E.	3	41	391			020	411	
Same		17	2	25	S.E. N.E.	43	168	1604			084	1688	
Same		17	2	14	S.E. S.E.	43	60	573			030	603	
Same		17	2	14	S.W. N.E.	43	60	573			030	603	
Same		17	2	14	N.W. S.E.	43	60	573			030	603	
Same		17	2	14	S.E. N.W.	43	60	573			030	603	
Hurt	Cornelius	17	2	26	S.E. S.E.	43	168	1604			084	1688	
Same		17	2	35	N½ N.E. N.E.	22	49	467			024	491	
Haynes	(Widow)	17	2	26	S.W. N.E.	42	78	744			039	783	
Henry	Sam (heirs)	17	2	23	W½. S.E. N.W.	16	41	391		533	020	944	
Same		17	2	23	W½. N.W.	86	336	3208		4368	168	7744	
Howell	John	17	2	24	N. S.W.	16	84	802			042	844	
Hastings	Alfred	17	2	21	N.W. S.W.	43	101	964			050	1014	

Dup. of Taxes assessed upon Land & real property

Owners Names		R	T	S	Description	acres	Value
Hall	Cornelius	17	1	2	F.	7	168
Same		17	2	15	S.W. N.E.	43	60
Harris	Essex (trig)	17	2	24	pt. N.W. N.W.	8	17
Johnson	Benjamin	17	2	34	N.W. S.E.	43	41
Same		17	2	33	S.W. S.E.	44	84
Same		17	2	27	W½. N.E.	78	84
Jonson	Abner (trig)	17	2	35	p. S.E. N.W.	1	8
Kite	James B.	17	2	12	E½. S.E.	80	333
Same		17	2	12	S.W. N.E.	44	168
Same		17	2	12	N.W. S.E.	43	157
Same		17	2	12	S.E. N.E.	40	101
Same		17	2	12	N.E. S.W.	43	60
Same		17	2	13	N.W. N.E.	43	60
Kouns	Geo. W.	17	2	36	S.W. N.E.	44	150
Same		17	2	36	N.W. S.E.	5	75
Same		17	2	36	S.W. gr. W.	58	562
Same		17	1	1	F. West.	38	855
Same		17	2	35	E½. S.E.	88	300
Same		17	2	1.36	F lot No. 1.	33½	1.008
Kelsey	John S (heirs)	17	2	35	W½ N.W. S.W	20	75
Keeney	Jas.	17	2	12	N.E. N.E.	43	75
Kouns	Catharine	17	1	1	Fraction	6	150
Kouns	John S.	17	2	13	S.E. N.E.	43	225
Same		17	2	13	N.E. S.E.	50	75
Keeney	William	17	2	11	S.W. S.E.	43	90
Same		17	2	11	S.E. S.W.	43	90
Keeney	Joshua	17	2	12	pt. S.E. S.W.	5	25
Same		17	2	12	S.W. S.E.	42	112
Kneel	Elliot	17	2	2	S.E. N.W.	40	120
Lambaugh	Jas. (heirs)	17	2	33	N.W. S.E.	44	99
Lynd	John	17	2	22	E½. N.E.	80	300
Lynd	Jas.	17	2	22	W½. N.E.	80	300

in Fayette Township Lawrence Co. Ohio for 1854.

State Co School Taxes	School House & other special Taxes	Delingt. Taxes of 1853	Road Tax	Total	Remarks
1 60 4			08 4	1 68 8	
57 3			03 0	60 3	Isaac Moore 2d.
16 2			00 8	17 0	
39 1			02 0	41 1	
80 2			04 2	84 4	
80 2			04 2	84 4	
7 6			00 4	18 4	
3 18 0	1 56 5		16 6	4 91 1	
1 60 4	78 9		08 4	2 47 7	
1 49 9	73 7		07 8	2 31 4	
96 4	47 4		05 0	1 48 8	
57 3	28 2		03 0	88 5	
57 3	28 2		03 0	88 5	
1 43 2			07 5	1 50 7	
71 6			03 7	75 3	
5 36 7			28 1	5 64 8	
8 16 5			42 7	8 59 2	
2 86 5			15 0	3 01 5	
9 62 6			50 4	10 13 0	
71 6			03 7	75 3	
71 6	35 2		03 7	1 10 5	
1 43 2			07 5	1 50 7	
2 14 8			11 2	2 26 0	
71 6			03 7	75 3	
85	42 3		04 5	1 32 7	
85	42 3		04 5	1 32 7	
23 8	11 7		01 2	36 7	
1 06 9	52 6		05 6	1 65 1	
1 14 6	56 4		06 0	1 77 0	
94 5			04 9	99 4	
2 86 5			15 0	3 01 5	
2 86 5			15 0	3 01 5	

Dup. of Taxes assessed upon Land & real property

Owners Names		R	T	S	Description	acres	Value
Langdon	Sam	17	2	23	S.E. N.E.	43	90
Langdon	Isaac	17	2	24	S.W. N.W.	43	90
Lynd	Saml	17	2	22	N.E. S.E.	43	112
Same		17	2	23	N.W. S.E.	43	112
Same		17	2	23	S.W. N.E.	43	84
Same		17	2	23	S.E. N.W.	26	112
Lyman	Goodin	17	2	24	S.W. qr.	143	514
Same		17	2	33	N.E. S.E.	45	84
McKee	Lewis	17	1	5	pt. F.	1/4	249
McKee	William jr.	17	1	5	pt. F.	1/4	232
Same		17	2	34	E1/2. N.W.	88	300
Same		17	2	34	W1/2. N.E.	88	300
Same		17	2	34	W1/2. N.W.	88	450
Same		17	2	27	W1/2. S.E.	86	450
Same		17	2	27	S1/2. S.W.	87	450
McKee	William	17	1	5	N. Frac.	19	577
Same		17	2	33	N.W. N.E.	44	112
McKee	A. D.	17	2	33	N.E. S.E.	44	112
Murphy	Archibald	17	2	22	W. S.E.	86	300
Same		17	2	22	N.E. S.W.	42	126
Moore	Abraham	17	2	2	W1/2. N.E.	84	285
Moore	Willis	17	2	2	E. N.E.	84	285
Same		17	2	2	N.E NE S.E.	20	60
McCarkle	Robt.	17	2	25	N.E. N.W.	44	75
Same		17	2	25	N.W. N.E.	43	75
Same		17	2	24	W1/2. N.E.	86	193
Same		17	2	24	E1/2. N.W.	86	343
Same		17	2	24	N. S.W.	13	26
Same		17	2	13	S.W. S.E.	43	75
Same		17	2	24	N.W. N.W.	41	60
Mellin	Jonathan	17	2	1	S.W. N.E.	39	75
McCoy	Jas.	17	1	9	Frac.	35½	900
Moore	Amos	17	2	15	E1/2. N.E.	87	300
Martin	David	17	2	6	S.W. S.E.	44	60

in Fayette Township Lawrence Co. for the year 1854.

State & School Taxes	Co & Tp Taxes	School House & other special Taxes	Delingt. Taxes of 1853	Road Taxes	Total Taxes	Remarks
859				045	904	
859				045	904	
1069				056	1125	
1069				056	1125	
802				42	844	
1069				56	1125	
4908				257	5165	
802				042	844	
2377				124	2501	
2215				116	2331	
2865				150	3015	
2865				150	3015	
4297				225	4522	
4297				225	4522	
4297				225	4522	
5510				288	5798	
1069				056	1125	
1069				056	1125	
2865				150	3015	
1203				063	1266	
2721		1339		142	4202	
2721		1339		142	4202	
573		282		030	885	
716				030	753	
716				030	753	
1863				096	1939	
3275				171	3446	
248				013	261	
716				037	753	
573				030	603	
716				037	753	
8595				450	9045	
2865				150	3015	
573				030	603	

Duplicate of Taxes assessed upon Land & real property in Fayette Township Lawrence Co. Ohio for 1854.

Owners Names		R	T	S	Description	acres	Value	State & Co Schools & Tp Taxes	School House & other special Taxes	Delinqt. Taxes of 1853	Road Tax	Total	Remarks
Neal	Robt.	17	2	21	p. N.Sec.	605	1.368	13 06 4			68 4	13 74 8	
Same		17	2	22	W½.NW¼SE¼NE.	130	292	2 78 8			14 6	2 93 4	
Same		17	2	22	W½SW¼SE¼SW	130	292	2 78 8			14 6	2 93 4	
Same		17	2	15	W½. Sec.	347	933	8 91 0			46 6	9 37 6	
Same		17	2	10	W½.SE¼SW.	129	291	2 77 9	1 36 7		14 5	4 29 1	
Same		17	2	3	whole sect.	695	1.047	9 99 8	4 92 0		52 3	15 44 1	
Pemberton	Jas.	17	2	1	SW. SE.	43	150	1 43 2	7 0 5		07 5	2 21 2	
Pemberton	Jackson	17	2	24	NE. SE.	43	97	9 2 6			04 8	9 7 4	
Porter	Jeremiah	17	1	4	Fract S.	1	450	4 29 7			22 5	4 52 2	
Russell	Francis	17	2	10	SW. SE.	43	75	7 1 6	3 5 2		03 7	1 10 5	
Roberts	Pleasant (nig.)	17	2	33	NW. SW.	46	150	1 43 2			07 5	1 50 7	
Roberts	Hartwell (")	17	2	26	NE. SW.	42	70	6 6 8			03 5	7 0 3	
Swan	Gustavus	17	2	1	N. W.	175	450	4 29 7	2 11 5		22 5	6 63 7	
Same		17	2	1	NW. SE.	43	112	1 06 9	5 2 6		05 6	1 65 1	
Same		17	2	2	W½. NW.	85	240	2 29 2	1 12 8		12 0	3 54 0	
Scoville	Curtis	17	2	33	NE. NE.	44	90	8 5 9			04 5	9 0 4	
Same		17	2	25	SE. SW.	43	90	8 5 9			04 5	9 0 4	
Silberthorn	John	17	2	33	E½. NE.	87	300	2 86 5			15 0	3 01 5	
Snell	Albert	17	1	5	Fract.	½	300	2 86 5			15 0	3 01 5	
Scott	Susan	17		33	p. NW. SW.	1	10	0 9 5			00 5	1 0 0	
Thomas	James (heirs)	17	2	28	E. NW. + NE. SW.	131	390	3 72 4			19 5	3 91 9	
Troiman	Simon & Co. (nig.)	17	1	2	E. pt.	155	3.900	37 24 5			1 95 0	39 19 5	
Same		17	2	35	W½. SE.	82	1.500	14 32 5			75 0	15 07 5	
Same		17	2	35	E½. SW.	87	450	4 29 7			22 5	4 52 2	
Same		17	2	35	SW. SW.	44	90	8 5 9			04 5	9 0 4	
Same		17	2	35	E½. NW. SW.	24	108	1 03 1			05 4	1 08 5	
Same		17	2	35	SE. NW.	42	189	1 80 4			09 4	1 89 8	
Same		17	2	35	S½. SW. NE.	20	75	7 1 6			03 7	7 5 3	
Same		17	2	36	W½. SE.	81	300	2 86 5			15 0	3 01 5	
Same		17	2	36	NE. NW.	60	90	8 5 9			04 5	9 0 4	
Thomas	T. M.	17	1	5	NE. Frac.	1½	41	3 9 1			02 0	4 1 1	
Wilson	Jame	17	1	2	SW. Fr.	7	112	1 06 9			05 6	1 12 5	

Duplicate of Taxes assessed upon Land & real property in Fayette Township Lawrence County Ohio for 1854.

Owners Names		R	T	S	Description	acres	Value	State Co School Taxes	School Home & other special Taxes	Delinqt. Taxes of 1853	Road	Total	Remarks
Wood	Aries	17	2	35	N.W. N.E.	44	255	2 14 8			11 2	2 26 0	
Ward	Whitington	17	2	11	S.W. S.W.	43	90	85 9			04 5	1 32 7	
Willis	George	17	2	1	N.W.+E.S.W.	129	655	6 25 5	3 07 8		32 7	9 46 0	
Witcher	Harris	17	2	33	S.W. N.W.	44	150	1 43 2			7 5	1 50 7	
Warchester &	Burnett	17	1	4	Fraction.	50	750	7 16 2		9 75 0	37 5	17 28 7	H.S. Heal
Same		17	1	4.6	—	50	750	7 16 2			37 5	7 53 7	
Same		17	1	4.6	—	45	750	7 16 2		9 75 0	37 5	17 28 7	
Wheeler	Jos. F. Heirs	17	2	26	p.S. S.W.	23	60	57 3			03 0	6 03	
Same		17	2	35	" N. N.W.	87	218	2 08 1			10 9	2 19 0	
Walker	Thos.	17	2	14	S.W. N.W.	43	60	57 3			03 0	6 03	
Yople	Alfred	17	2	10	S.E. S.E.	43	60	57 3	28 2		03 0	8 55	
Total value of Land & real property.						13.157	92.481	883 10 5	36 20 4	6 44 9	46 21 4	1011 97 2	

Duplicate of Taxes assessed upon Land & real property in the Town of Burlington Lawrence Co. Ohio for 1854.

Owners Names	No. of Lot	What part	No. of feet	Value	State & Co School Taxes	School House & other special Taxes	Delingt. Taxes of 1853	Road Tax	Total	Remarks
Bryan John (heirs)	6	Whole		336	3 20 8			16 8	3 37 6	
" " "	7	—		168	1 60 4			08 4	1 68 8	
Bryan William H.	17	—		34	32 4			01 7	34 1	
" " "	18	—		336	3 20 8			16 8	3 37 6	
" " "	21	"		31	29 6			01 5	31 1	
" " "	22	"		20	19 1			01 0	20 1	
" " "	23	"		28	26 7			01 4	28 1	
" " "	8	"		188	1 79 5			09 4	1 88 9	
" " "	24	"		18	17 1			00 9	18 0	
Bryan & Hall "	29	"		45	42 9			02 2	45 1	
" " "	31	"		55	52 5			02 7	55 2	
" " "	33	"		55	52 5			02 7	55 2	
Bryson G. W.	93	"		134	1 27 9			06 7	1 34 6	
Brubaker John	44.45	½		336	3 20 8			16 8	3 37 6	
Blake Miles	21	Whole		40	38 2		52 0	02 0	92 2	James Moran
Burton Stephen	10			34	32 4		42 2	01 7	76 3	
Crumblish Margaret	65	Whole		150	1 43 2			07 5	1 50 7	
Same	134	—		25	23 8			01 2	25 0	
Same	136	¼ pt.		4	03 8			00 2	04 0	
Same	138	Whole		18	17 1			00 9	18 0	
Same	104	—		20	19 1			01 0	20 1	
Same	105	—		12	11 4			00 6	12 0	
Same	106	—		12	11 4			00 6	12 0	
Same	107	—		12	11 4			00 6	12 0	
Same	108	—		12	11 4			00 6	12 0	
Same	109	—		12	11 4			00 6	12 0	
Same	136	½		10	09 5			00 5	10 0	
Crumblish Daniel	68	Who		112	1 06 9			05 6	1 12 5	
Same	60	-		168	1 60 4			08 4	1 68 8	
Curtis Mary C.	51	-		336	3 20 8			16 8	3 37 6	
Davidson Jos.	4	Whole		448	4 27 8			22 4	4 50 2	
Same	5	—		448	4 27 8			22 4	4 50 2	
Same	49	—		784	7 48 7			39 2	7 87 9	

Duplicate of Taxes assessed upon Land & real property in the Town of Burlington Lawrence Co. Ohio for 1854.

Owners Names	No. of Lot	What part	No. of feet	Value	State Co Taxes	School & Tp. Taxes	School House & other special Taxes	Delingt. Taxes of 1853	Road Taxes	Total Tax	Remarks
Davidson Jos.	52	Whole		168	1	60	4		08	4	1	68	8	
Same	53	–		84		80	2		04	2		84	4	
Same	54	–		146	1	39	4		07	3	1	46	7	
Same	83	–		18		17	1		00	9		18	0	
Same	85	–		18		17	1		00	9		18	0	
Same	86	–		22		21	0		01	1		22	1	
Same	87	–		20		19	1		01	0		20	1	
Same	89	–		20		19	1		01	0		20	1	
Same	11	–		28		26	7		01	4		28	1	
Same	30	–		18		17	1		00	9		18	0	
Same	32	–		18		17	1		00	9		18	0	
Same	34	–		18		17	1		00	9		18	0	
Same	91	–		18		17	1		00	9		18	0	
Same	120	–		18		17	1		00	9		18	0	
Same	122	–		15		14	3		00	7		15	0	
Same	124	"		124	1	18	4		06	2	1	24	6	
Same	126	"		18		17	1		00	9		18	0	
Same	128	"		15		14	3		00	7		15	0	
Dillon John	62	"		504	4	81	3		25	2	5	06	5	
Same	64	N½		7		06	6		00	3		6	9	
Same	142	Whole		13		12	4		00	6		13	0	
Same	144	—		28		26	7		01	4		28	1	
Same	145	—		20		19	1		01	0		20	1	
Same	146	—		14		13	3		00	7		14	0	
Same	69	—		71		67	8		03	5		71	3	
Same	70	—		24		22	9		01	2		24	1	
Same	71	—		196	1	81	4		09	5	1	90	9	
Same	72	—		71		67	8		03	5		71	3	
Drury Jas. H.	96	—		22		21	0		01	1		22	1	
" " "	98	—		22		21	0		01	1		22	1	
" " "	48	"		672	6	41	7		33	6	6	75	3	
" " "	109	"		28		26	7		01	4		28	1	
" " "	94	"		28		26	7		01	4		28	1	
" " "	95			18		17	1		00	9		18	0	
" " "	97			18		17	1		00	9		18	0	

Duplicate of Taxes assessed upon Land & real property in the Town of Burlington Lawrence County Ohio for 1854.

Owners Names		No. of Lots	What part	No. of feet	Value	State & Co Taxes	School & Township Taxes	School House & other special Taxes	Delinqt. Taxes of 1853	Road Taxes	Total	Remarks.
Drury	James H.	99			18	17 1				00 9	18 0	
"	" "	101			18	17 1				00 9	18 0	
"	" "	102			22	21 0				01 1	22 1	
"	" "	103			18	17 1				00 9	18 0	
Davidson	Wm (heirs)	74			22	21 0				01 1	22 1	
"	" "	77			28	26 7				01 4	28 1	
"	" "	79			28	26 7				01 4	28 1	
George	John S.	82			84	80 2				04 2	84 4	
Hall	C.	2			560	53 48				28 0	56 28	
Same		55			280	26 74				14 0	28 14	
Same		3			224	21 39				11 2	22 51	
Same		121			17	16 2				00 8	17 0	
Same		123			17	16 2				00 8	17 0	
Same		125			13	12 4				00 6	13 0	
Hopkins	R. L.	130			168	160 4				08 4	168 8	
Same		132			34	32 4				01 7	34 1	
Hiler	Sarah	40			112	106 9				05 6	112 5	
Judd	Chester	11			23	21 0				01 1	22 1	
"	"	12			34	32 4				01 7	34 1	
"	"	13			504	481 3				25 2	506 5	
Johnston	Benj.	50			300	286 5				15 0	301 5	James H Drury
"	"	59			500	477 5				25 0	502 5	
Kouns	Geo. W.	44.45	N½		112	106 9				05 6	112 5	
"	" "	47			784	748 7				39 2	787 9	
Kyle	William (heirs)	42			336	320 8				16 8	337 6	
"	" "	43			84	80 2				04 2	84 4	
"	" "	111			13	12 4				00 6	13 0	
"	" "	112			13	12 4				00 6	13 0	
"	" "	113			13	12 4				00 6	13 0	
"	" "	114			13	12 4				00 6	13 0	

Roris

Duplicate of Taxes assessed upon Land & real property in the Town of Burlington Lawrence County Ohio for 1854.

Owners Names		No. of Lot	What part	No. of feet	Value	State & School Taxes	Co & other special Taxes	School House & Dellingt. Taxes of 1853	Road Taxes	Total	Remarks
Kyle	Wm. (heirs)	115			13	12 4			00 6	13 0	
"	" "	117			13	12 4			00 6	13 0	
"	" "	118			13	12 4			00 6	13 0	
Kelley	Johns (heirs)	64	E½		13	12 4			00 6	13 0	
"	" "	66	Whole		20	19 1			01 0	20 1	
"	" "	75	"		224	2 13 9			11 2	2 25 1	
"	" "	76	"		28	26 7			01 4	28 1	
McClure	William	9			112	1 06 9			05 6	1 12 5	
Mace	Ellis C.	61			42	40 1			02 1	42 2	
"	" "	63			140	1 33 7			07 0	1 40 7	
Nixon	Wm (heirs)	1			6	05 7			00 3	06 0	
"	" "	58			28	26 7			01 4	28 1	
Nixon	James H.	88			22	21 0			01 1	22 1	
Owen	O.D.	14			84	80 2			04 2	84 4	
"	"	15			22	21 0			01 1	22 1	
"	"	16			236	2 25 3			11 8	2 37 1	
Osner	A & F.	37			106	1 01 2			05 3	1 06 5	
Same		39			392	3 74 3		94 2	19 6	3 93 9	
Poague	R.W.	116			20	19 1		26 0	1 0	46 1	
Swisher	Margaret	127	W½		45	42 9					Jane Greg
Same		129			13	12 4			00 6	13 0	Same
Same		131			13	12 4			00 6	13 0	
Same		127	E½		67	63 9			03 3	67 2	Jane Greg
Shutes	James	36	Whole		16	15 2			00 8	16 0	
"	"	38	"		16	15 2			00 8	16 0	
Reid	Eliza	133	"		112	1 06 9			05 6	1 12 5	

Duplicate of Taxes assessed upon Land & real property

Owners Names		No. of Lots	What part	No. of feet	Value
Thomas	Ann	81			140
Thomas	J.M.	56			15
Wilson	Jane	19			28
Same		20			28
Same		25			56
Same		26			28
Same		57			174
Same		90			28
Same		92			22
Wilson	Stephen	41			672
Weigh	Wm.	35			35
	Total footing				14.376

Burlington Lawrence County Ohio

in the Town of Burlington Ohio for 1854.

State Co School Taxes	School House & other special Taxes	Delingt. Taxes of 1853	Road Tax	Total	Remarks
1 33 7			07 0	1 40 7	
14 3			00 7	15 0	
26 7			01 4	28 1	
26 7			01 4	28 1	
53 4			02 8	56 2	
26 7			01 4	28 1	
1 66 1			08 7	1 74 8	
26 7			01 4	28 1	
21 7			01 1	22 8	
6 41 7			33 6	6 75 3	
33 4			01 7	35 1	
137 56 7		1 20 2 7	19 1	145 96 0	

Duplicate of Taxes assessed upon Land & real property in the Town of South Point L. C. O. for 1854.

Owners Names	Lots	Part	Value	State Co Taxes	School House Delingt. School & Tp Taxes	other special Taxes	Taxes of 1853	Road	Total	Remarks
Beams Geo. W.	16	Whole	28					01 4	28 1	
Boutman Frederick	17	—	28				34 4	01 4	64 5	
Castebolt Jabe	51	Whole	39				50 7	01 9	89 8	
Same	19	—	28				36 4	01 4	64 5	
Davidson Jos.	27	—	28					01 4	28 1	
" "	30	"	28					01 4	28 1	
" "	49	"	84					04 2	84 4	
Davidson Jos. W.	25	"	28					01 4	28 1	
" " "	36	"	34					01 4	34 1	
" " "	46	"	66					03 3	46 3	
Davidson William W.	1	"	11					00 5	11 0	
" " "	2	"	11					00 5	11 0	
" " "	3	"	11					00 5	11 0	
" " "	4	"	11					00 5	11 0	
" " "	5	"	11					00 5	11 0	
" " "	6	"	11					00 5	11 0	
" " "	7	"	11					00 5	11 0	
" " "	8	"	11					00 5	11 0	
" " "	9	"	11					00 5	11 0	
" " "	10	"	11					00 5	11 0	
" " "	11	"	11					00 5	11 0	
" " "	12	"	11					00 5	11 0	
" " "	13	"	11					00 5	11 0	
" " "	14	"	11					00 5	11 0	
" " "	15	"	11					00 5	11 0	
" " "	20	"	22					01 1	21 1	
" " "	21	"	22					01 1	21 1	
" " "	22	"	22					01 1	21 1	
" " "	24	"	22					01 1	21 1	
" " "	26	"	22					01 1	21 1	
			666							

Duplicate of Taxes assessed upon Land & real property in the Town of South Point L. C. O. for 1854.

Owners Names	Lots	Part	Feet	Value	School Co. School & Tp Taxes	School House & other special Taxes	Delingt. Taxes of 1853	Road	Total	Remarks
Amt. Brot. forward				666						
Davidson William W.	28	Whole		22	21 0			01 1	22 1	
" " "	29	"		22	21 0			01 1	22 1	
" " "	33	"		34	32 4			01 7	34 1	
" " "	34	"		34	32 4			01 7	34 1	
" " "	35	"		34	32 4			01 7	34 1	
" " "	37	"		45	42 9			02 2	45 1	
" " "	38	"		34	32 4			01 7	34 1	
" " "	39	"		39	37 2			01 9	39 1	
" " "	40	"		39	37 2			01 9	39 1	
" " "	41	"		34	32 4			01 7	34 1	
" " "	42	"		84	80 2			04 2	84 4	
" " "	43	"		84	80 2			04 2	84 4	
" " "	44	"		34	32 4			01 7	34 1	
" " "	45	"		39	37 2			01 9	39 1	
" " "	47	"		34	32 4			01 7	36 1	
" " "	48	"		34	32 4			01 7	34 1	
" " "	50	"		34	32 4			01 7	34 1	
" " "	53	"		34	32 4			01 7	34 1	
" " "	54	"		252	240 6			12 6	253 2	
Langdon Elijah	32	"		34	32 4			01 7	34 1	
" "	52	"		39	37 2			01 9	39 1	
Shepard Jas.	31	"		34	32 4			01 7	34 1	NE½ Elijah I Langdon
Thomas T. M.	18	"		22	21 0			01 1	22 1	
Total				1.761	1680 0		1235	87 0	1890 5	

Duplicate of Taxes assessed upon Personal property

Moneys & Credits in Fayette Township L. C. A. for 1854.

Owners Names		Amt.	State & Co School Taxes	School House & other special Taxes	Delingt. Taxes of 1853	Road Tax	Total Tax	Remarks.
Adkins	William	168	1 60 4			08 4	1 68 8	
Arthurs	Willis	100	95 5			05 0	1 00 5	
Ankrum	Samuel	564	5 38 6			28 2	5 66 8	
Arthurs	Preston	30	28 6			01 5	30 1	
Anderson	G. C.	247	2 35 8			12 3	2 48 1	
Andrews	Edward	85	81 1			04 2	85 3	
Ankrum	David	178	1 69 1			08 9	1 78 0	
Adkins	George	105	1 00 2			05 2	1 05 4	
Brammer	R. C.	251	2 39 7	1 17 9		12 5	3 70 1	
Bryan	W. H.	9.189	87 75 4			4 59 4	92 34 8	
Belomy	H. C.	905	8 64 2			45 2	9 09 4	
Brubaker	Jas.	130	1 24 1			06 5	1 30 6	
Bryan	Sarah	112	1 06 9			05 6	1 12 5	
Bryan	W. H. admr. of Jno. Bryan	1.415	13 51 3			70 7	14 22 0	
Bell	James	230	21 96			11 5	23 11	
Bowman	Jacob	309	29 50			15 4	31 04	
Briant	Geo. Col.	62	5 92			03 1	6 23	
Blake	Miles	15	1 43			00 7	1 50	
Bland	Sam (nig)	45	4 29			02 2	4 51	
Briant	William "	44	4 20			02 2	4 42	
Ballard	Harriett	69	6 58			03 4	6 92	
Blake	J. M.	10	0 95			00 5	1 00	
Blake	Eph M.	160	15 28			08 0	16 08	
Brubaker	David	124	11 84			06 2	12 46	
Bryson	Hamilton	45	4 29			02 2	4 51	
Brassfield	Robt. (nig)	116	11 07			05 8	11 65	
Box	Andrew "	435	41 54			21 7	43 71	
Bryson	Wash	101	9 64			05 0	10 14	
Britton	J. M.	100	9 55			05 0	10 05	
Beams	Geo. W.	28	2 67			01 4	2 81	
Brewer	J. W.	2806	26 79 7			1 40 3	28 20 0	
Burton	S. H.	245	23 39			12 2	24 61	
Bowman	Sam	180	17 19			09 0	18 09	
Ballard	Stephen	17	1 62			00 8	1 70	
Ballard	John	1.027	9 80 7			51 3	10 32 0	

Duplicate of Taxes assessed upon Personal property

Moneys & Credits in Fayette Township L. C. Ohio for 1854.

Owners Names		amt.	State & School Taxes	School House & other apaid Taxes	Delinqt Taxes of 1853	Road Tax	Total Taxes	Remarks
Ballard	A. J.	185	1 7 6 6			0 9 2	1 8 5 8	
Ballard	Hamilton	60	5 7 3			0 3 0	6 0 3	
Crawford	Sam	860	8 2 1 3			4 3 0	8 6 4 3	
Crowford	Jas.	815	7 7 8 3			4 0 7	8 1 9 0	
Crawford	Geo. K.	119	1 1 3 6			0 5 9	1 1 9 5	
Condon	J. W.	88	8 4 0			0 4 4	8 8 4	
Craddick	Jonathan (nig)	45	4 2 9			0 2 2	4 5 1	
Campbell	Thos. C.	312	2 9 7 9			1 5 6	3 1 3 5	
Crawford	Isaiah	305	2 9 1 2	1 4 3 3		1 5 2	4 4 9 7	
Collier	A. S.	56	5 3 4	2 6 3		0 2 8	8 2 5	
Campbell	H. C.	1.203	11 4 8 8			6 0 1	12 0 8 9	
Campbell	Thos.	1.028	9 8 1 7			5 1 4	10 3 3 1	
Cassiday	Jacob	71	6 7 8			0 3 5	7 1 3	
Collier	John	58	5 5 3			0 2 9	5 8 2	
Crumblish	Daniel	674	6 4 3 6			3 3 7	6 7 7 3	
Carter	John	503	4 8 0 3			2 5 1	5 0 5 4	
Davidson	Wm. F.	2.094	19 9 9 7			1 0 4 7	21 0 4 4	
Davidson	Wm. W.	1.782	17 0 1 8			8 9 1	17 9 0 9	
Davidson	Jos. W.	1.260	12 0 3 3			6 3 0	12 6 6 3	
Dunn	Jos.	42	4 0 1			0 2 1	4 2 2	
Dunn	John	17	1 6 2			0 0 8	1 7 0	
Davidson	J. D.	875	8 3 5 6			4 3 7	8 7 9 3	
Drury & Johnston		2.100	20 0 5 5			1 0 5 0	21 1 0 5	
Dillon	John	1.574	15 0 5 0			7 8 8	15 8 3 8	
Davidson	Henry	119	1 1 3 6			0 5 9	1 1 9 5	
Davidson	Jas.	1.735	16 5 6 9			8 6 7	17 4 3 6	
Davis	Hiram	675	6 4 4 6			3 3 7	6 7 8 3	
Duke	John	443	4 2 3 0			2 2 1	4 4 5 1	
Dixon	William R.	286	2 7 3 1	1 3 4 4		1 4 3	4 2 1 8	
Davis	Thos.	87	8 3 0	4 0 8		0 4 3	1 2 8 1	
Davis	James	97	9 2 6			0 4 8	9 7 4	
Dunn	Armstrong	140	1 3 3 7			0 7 0	1 4 0 7	
Duty	Thos.	41	4 4 8	2 2 0		0 2 3	6 9 1	
Drury	James H.	1.280	12 2 2 4			6 4 0	12 8 6 4	

Duplicate of Taxes assessed upon Personal property in Fayette Township Lawrence County for 1854.

Owners Names		Amt.	State & Co School Taxes	School House & other special Taxes	Delingt. Taxes of 1853	Road Tax	Total Tax	Remarks
Davidson	J. L.	30	2 8 6			0 1 5	3 0 1	
Davidson	Jas.	1300	12 4 1 5			6 5 0	13 0 6 5	
Davidson	Sam	75	7 1 6			0 3 7	7 5 3	
Edwards	Charles	59	5 6 3			0 2 9	5 9 2	
Freeman	William D.	167	1 5 9 4			0 8 3	1 6 7 7	
Freeman	Sarah	95	9 0 7			0 4 7	9 5 4	
Freeman	Geo.	308	2 9 4 1			1 5 4	3 0 9 5	
Freeman	Elizabeth	50	4 7 7			0 2 5	5 0 2	
Freeman	M. A.	1.388	13 2 5 5			6 2 4	13 9 4 9	
Fry	Thos. W. (nig)	138	1 3 1 7			0 6 9	1 3 8 6	
Francis	J. R. 2nd.	391	3 7 3 4			1 9 5	3 9 2 9	
Francis	S. C.	85	8 1 1			0 4 2	8 5 3	
Francis	J. R.	25	2 3 8			0 1 2	2 5 0	
Furguson	John	862	8 2 3 2			4 3 1	8 6 6 3	
Furguson	John Guardian of Thomas Jas.	800	7 6 4 0			4 0 0	8 0 4 0	
Freeman	D. P.	503	4 8 0 3			2 5 1	5 0 5 4	
Francis	C. H.	52	4 9 6			0 2 6	5 2 2	
Gibson	William	62	5 9 2			0 3 1	6 2 3	
Goodlow	John	75	7 1 6			0 3 7	7 5 3	
Gibson	Lewis	215	2 0 5 3			1 0 7	2 1 6 0	
Gibson	James	145	1 3 8 4	1 0 1 0		0 7 2	2 4 6 6	
Goff	Samuel	305	2 9 1 2			1 5 2	3 0 6 4	
Garus	Henry	84	8 0 2			0 4 2	8 4 4	
Harris	Jim (Col)	42	4 0 1			0 2 1	4 2 2	
Hanley	Isaac	18	1 7 1			0 0 9	1 8 0	
Hanley	James	50	4 7 7			0 2 5	5 0 2	
Halderby	King a.	184	1 7 7 6			0 9 3	1 8 6 9	
Hall & Hopkins.		220	2 1 0 1			1 1 0	2 2 1 1	
Hopkins	R. L.	25	2 3 8			0 1 2	2 5 0	
Hurt	Cornelius	391	3 7 3 4			1 9 5	3 9 2 9	
Hondshell	John	559	5 3 3 8			2 7 4	5 6 1 2	
Howell	John	610	5 8 2 5			3 0 5	6 1 3 0	

Duplicate of Taxes assessed upon Personal property in Fayette Township Lawrence County Ohio for 1854.

Owners Names		amt.	State & School Taxes	School House & other special Taxes	Delingt. Taxes of 1853	Road	Total	Remarks
Hicks	Jessee	226	2 158			11 3	2 271	
Harris	Essex (nig)	57	54 4			028	57 2	
Hanks	Caleb	40	38 2			020	40 2	
Hawkins	Simon	54	51 5			027	54 2	
Hall	Cornelius	9.300	88 81 5			4650	93 465	
Isley	Edo	110	1050			55	1 105	
James	Laurence (nig)	40	38 2			020	40 2	
James	Albert	40	38 2			020	40 2	
Johnson	Wm C.	330	3 151			165	3 316	
Keeney	Joshua	182	1 738	855		091	2 684	
Kouns	G. W.	2.289	4 859			1144	23 003	
Kouns	Catharine	330	3 151			165	3 316	
Kite	John C.	70	668			035	703	
King	August	60	573			030	603	
Kitt	Jas. B.	303	2893	1424		151	4468	
Kilbourn	Roswell	164	1566			082	1648	
Kelley	Mrs. K.	108	1031			054	1085	
Linch	Philip (nig)	33	315			016	331	
Lynd	Wm P	108	1031			054	1085	
Lynd	Jas.	332	3170			166	3336	
Lynd	John	93	888			046	934	
Lynd	Abram	190	1814			095	1909	
Langdon	E. J.	502	4794			251	5045	
Lycans	J. M.	30	286			015	301	
Lycans	Goodin Jr.	106	1012			053	1065	
Lycans	Goodin Sen.	766	7315			383	7698	
Love	Robert (nig)	20	191			010	201	
McKee	Maria	49	467			024	491	
Maranda	W. H.	85	811			042	853	
Moore	Miles	112	1069			056	1125	
Moore	Abraham	336	3208	1579		168	4955	
Moore	Amos.	1.258	12013			629	12642	

Duplicate of Taxes assessed upon Personal property in Fayette Township Lawrence County Ohio for 1854.

Owners Names		Amt.	State County School & Tp Taxes	School House & other special Taxes	Delingt. Taxes of 1853	Road	Total	Remarks
McKee	David	26	24 8			01 3	26 1	
Morrison	John J.	55	52 5			02 7	55 2	
Moore	Isaac	191	182 4			09 5	191 9	
Murphy	Archey	81	77 3			04 0	81 3	
Morrison	William	84	80 2			04 2	84 4	
McConley	William	20	19 1			01 0	20 1	
Moore	Lewis	412	393 4	195 6		20 1	609 1	
McKee	Samuel	98	93 5			04 9	98 4	
McKee	William	52	49 6			02 6	52 2	
McKee	Lewis	109	104 0			05 4	109 4	
McKee	William Jr.	1.388	1325 5			69 4	1394 9	
McClure	William	173	165 2			08 6	173 8	
McClure	William (Burlington)	16	15 2			00 8	16 0	
Mace	E. C.	95	90 7			04 7	95 4	
Mainard	W. S.	269	256 8			13 4	270 2	
McCorkle	Robt.	1.728	1650 0			86 9	1736 9	
Mace	E. V.	45	42 9			02 2	45 1	
Neal	Ellit	187	178 5			09 3	187 8	
Nicholas	Silimon	15	14 3			00 7	15 0	
Nicholas	Edward	166	158 5			08 3	166 8	
Osner	Adolpha	865	826 0			43 2	869 2	
Owen	O. D.	225	214 8			11 2	226 0	
Price	William	146	139 4			07 3	146 7	
Polly	Payton	75	71 6			03 7	75 3	
Pemblton	Jos.	189	180 4	88 8		09 4	278 6	
Price	A. W.	723	690 4			36 1	726 5	
Prose	J. P.	1.552	1482 1			77 6	1559 7	
Pemberton	Wm.	127	121 2			06 3	127 5	
Penn	Charles (nig)	208	198 6			10 4	209 0	
Pigman	Jas.	43	41 0			02 1	43 1	
Penn	William (nig)	97	92 6			04 8	97 4	
Pemberton	Jackson	321	306 5			16 0	322 5	

Duplicate of Taxes assessed upon Personal property in Fayette Township Lawrence County Ohio for 1854.

Owners Names		Amt.	State Co School + Tp Taxes	School House + other special Taxes	Delinqt. Taxes of 1853	Road	Total	Remarks
Reed	William	12	11 4			00 6	12 0	
Ross	D. P.	25	23 8			01 2	25 0	
Robinson	Wadic	47	44 8			02 3	47 1	
Roberts	Jonathan	40	38 2			02 0	40 2	
Reid	T. J.	226	2 15 8			11 3	2 27 1	
Ross	Jordan	257	2 45 4			12 8	2 58 2	
Roberts	Charles (nig)	174	1 66 1			08 7	1 74 8	
Roberts	Hartwell	60	57 3			03 0	60 3	
Rebstock	Geo.	10	09 5			00 5	10 0	
Silverthorn	John Jr.	122	1 16 5			06 1	1 22 6	
Stanley	William	14	13 3			00 7	14 0	
Stoddard	David	25	23 8			01 2	25 0	
Stephen	William	54	51 5			02 7	54 2	
Shelton	William	209	1 99 5			10 4	2 09 9	
Sumpter	Edward	41	39 1			02 0	41 1	
Silverthorn	John Jr.	264	2 52 1			13 2	2 65 3	
Spradling	John	67	63 9			03 3	67 2	
Sites	And. J.	190	1 81 4	89 3		09 5	2 70 9	
Stephens	Ed.	9	08 5			00 4	08 9	
Snell	Albert	548	5 23 3			27 4	5 50 7	
Shepard	Jos. A.	1.312	12 52 9			65 6	13 18 5	
Soupen	Alfonso	199	1 90 0			09 9	1 99 9	
Shute	John	625	5 96 8			31 2	6 28 0	
Shute	Jas. G.	3.146	30 04 4			1 57 3	31 61 7	
Stephens	John	29	27 6			01 4	29 0	
Seamonds	Enoch	104	99 3	48 8		05 2	1 53 3	
Smith	Stephen	42	40 1			02 1	42 2	
Snider	Elijah	35	33 4			01 7	45 1	
Taten	Edward	129	1 23 1			06 4	1 29 5	
Toms	Henry (nig)	94	89 7			04 7	94 4	
Toms	John "	402	3 83 9			20 1	4 04 0	
Taylor	Noah	10	09 5			00 5	10 0	
Trumbo	G. W.	724	6 91 4			36 2	7 27 6	

Duplicate of Taxes assessed upon Personal property in Fayette Township Lawrence County Ohio for 1854.

Owners Names		Amt.	State Co School & Tp Taxes	School House & other special Taxes	Delingt. Taxes of 1853	Road	Total	Remarks
Thomas	Thos. W.	201	1 91 9			10 0	2 01 9	
Thoms	Simon	163	1 55 6			08 1	1 63 7	
Trail	Jas. W.	75	71 6			03 7	75 3	
Wakefield	A. J.	179	1 70 9			08 9	1 79 8	
Weigh	William	15	14 3			00 7	15 0	
Whitney	J. S.	100	95 5			05 0	1 00 5	
Witcher	Harris (nig)	163	1 55 6			08 1	1 63 7	
Williams	Asa	25	23 8			01 2	25 0	
Willis	Hugh	23	21 9			01 1	23 0	
Winters	Henry	163	1 55 6			08 1	1 63 7	
Ward	Whitenton	25	23 8	11 7		01 2	36 7	
Winters	Isaac	45	42 9			02 2	45 1	
White	Vinton	215	2 05 3			10 7	2 16 0	
Wilson	Stephen	7.620	64 17 6			3 36 0	67 53 6	
William	Isaiah	880	8 40 4			44 0	8 84 4	
Wilson	Abraham	25	23 8			01 2	25 0	
Wood	avis	82	78 3			04 1	82 4	
Walters	H. G.	140	1 33 7			07 0	1 40 7	
Total footing		95.987	916 56 8	14 05 7		47 95 8	978 56 3	

The Taxes of Fayette Township, apportioned under their several Heads

State Tax			County Tax			School Tax			Bridge Tax			Poor Tax			Township Tax			Road Tax			School House			Delingt. Taxes			Total Taxes		
$	c	m	$	c	m	$	c	m	$	c	m	$	c	m	$	c	m	$	c	m	$	c	m	$	c	m	$	c	m
726	34	7	306	96	7	204	60	5	245	52	6	10	23	0	410	36	1	102	21	7	100	26	1	48	88	6	2153	40	0

Duplicate of Taxes assessed upon Land and real property in Lawrence Township Lawrence County Ohio for the year 1854.

Owners Names	R	T	S	Description	acres	Value	State & Co Taxes	School House & Ip school Taxes	Delingt. Taxes of other special Taxes	Taxes of 1853	Road Tax	Total	Remarks
Bassell Samuel	17	3	21	S.E. S.E.	44	252	2 48 2				12 6	2 60 8	
Bassell Elias	17	3	21	N.W. S.E.	43	224	2 20 6				11 2	2 31 8	
" "	17	3	21	S.E. S.W.	43	224	2 20 6				11 2	2 31 8	
Brace John	17	3	22	S.W. S.W.	43	224	2 20 6				11 2	2 31 8	
" "	17	3	22	S.E. S.W.	43	224	2 20 6				11 2	2 31 8	
Billings John	17	3	5	W. half S.W.	87	168	1 45 4				08 4	1 73 8	
" "	17	3	5	E½. S.W.	87	168	1 65 4				08 4	1 73 8	
Blair Jos.	17	3	8	S.E. S.E.	43	112	1 10 3				05 6	1 15 9	
" "	17	3	8	S.W. S.E.	43	224	2 20 6				11 2	2 31 8	
Campbell McCullough & Co.	17	3	7	N.E. N.E.	43	84					04 2	8 69	
" " "	17	3	7	E. N.E.	43	84					04 2	8 69	
" " "	17	3	7	S.E. S.E.	43	84					04 2	8 69	
" " "	17	3	7	S.W. S.E.	43	84					04 2	8 69	
" " "	17	3	8	N.W. N.W.	43	84					04 2	8 69	
" " "	17	3	8	S.W. S.W.	43	84					04 2	8 69	
" " "	17	3	8	N.E. N.W.	43	84					04 2	8 69	
" " "	17	3	8	S.E. N.E.	43	84					04 2	8 69	
" " "	17	3	8	N.E. N.E.	43	84					04 2	8 69	
" " "	17	3	8	N.W. N.E.	43	84					04 2	8 69	
" " "	17	3	8	N.E. S.E.	43	84					04 2	8 69	
" " "	17	3	8	N.E. S.W.	43	84					04 2	8 69	
" " "	17	3	8	S.E. S.W.	43	84					04 2	8 69	
" " "	17	3	8	N.W. S.E.	43	84					04 2	8 69	
" " "	17	3	8	S.W. S.W.	43	84					04 2	8 69	
" " "	17	3	18	W½. S.W qr.	86	224	2 20 6				11 4	2 32 0	
" " "	17	3	18	S.E. S.W.	43	84	8 27				04 2	8 69	
" " "	17	3	18	W½. S.E.	86	112	1 10 3				05 6	1 15 9	
" " "	17	3	18	S.E. S.E.	43	28	2 75				01 4	2 89	
" " "	17	3	18	N.E. S.E.	43	28	2 75				01 4	2 89	
" " "	17	3	18	S.E. N.E.	43	84	8 27				04 2	8 69	
" " "	17	3	18	N.E. N.E.	43	84	8 27				04 2	8 69	
" " "	17	3	18	N.W. N.E.	43	84	8 27				04 2	8 69	
" " "	17	3	18	S.W. N.E.	43	84	8 27				04 2	8 69	
" " "	17	3	19	N.E. N.W.	43	84	8 27				04 2	8 69	

Duplicate of Taxes assessed upon Land and real property in Lawrence Township Lawrence C. Ohio for 1854.

Owners Names	R	T	S	Description		acres	Value	State Co School & Tp Taxes	School House & other special Taxes	Delinqt. Taxes of 1853.	Road Tax	Total Taxes	Remarks
Campbell McCullough & Co.	17	3	19	N.W.	N.W.	43	84	82 7			04 2	86 9	
Same	17	3	19	S.W.	N.W.	43	84	82 7			04 2	86 9	
Same	17	3	19	N.W.	S.W.	43	84	82 7			04 2	86 9	
Same	17	3	19	S.W.	S.W.	43	84	82 7			04 2	86 9	
Same	17	3	19	S.E.	S.E.	43	84	82 7			04 2	86 9	
Same	17	3	19	N.E.	S.E.	43	84	82 7			04 2	86 9	
Same	17	3	19	S.E.	N.E.	43	84	82 7			04 2	86 9	
Same	17	3	17	N.W.	N.W.	43	84	82 7			04 2	86 9	
Same	17	3	17	N.E.	N.W.	43	84	82 7			04 2	86 9	
Criner Mary	17	3	9	S.E.	S.E.	44	84	82 7		1 09 2	04 2	1 96 1	
Same	17	3	10	S.W.	S.W.	43	112	1 10 3			05 6	1 15 9	
Same	17	3	10	N.W.	S.W.	43	140	1 37 9			07 0	1 44 9	
Same	17	3	10	N.E.	S.W.	43	140	1 37 9			07 0	1 44 9	
Same	17	3	10	S.E.	N.W.	43	90	88 6			04 5	93 1	
Camp James M.	17	3	12	N.E.	N.W.	43	112	1 10 3			05 6	1 15 9	
Same	17	3	3	S.E.	N.W.	43	98	96 5			04 9	1 01 6	
Same	17	3	16	p.W½.	S.W.	16	45	44 3			02 7	47 0	
Conway Richard	17	3	18	N.E.	S.W.	43	140	1 37 9			07 0	1 44 9	
Corban Elliot	17	3	25	W½.	S.W.	85	392	3 86 1			19 6	4 05 7	
Same	17	3	24	S.E.	S.E.	43	140	1 37 9			07 0	1 66 9	
Same	17	3	35	S.E.	S.W.	43	80	78 8			04 0	82 8	
Corbin Sardine	17	3	26	S.E.	N.E.	44	112	1 10 3			05 6	1 15 9	
Dempsey & Co.	17	3	6	E½.	N.W.	86	168	1 65 4			08 4	1 73 8	
Dilley Luke	17	3	20	E½.	S.E.	87	448	4 41 2			22 4	4 63 6	
Dempsey Roadgers & Ellison	17	3	5	N.W.	N.W.	43	75	73 8			03 7	77 5	
Same	17	3	5	S.W.	N.W.	43	75	73 8			03 7	77 5	
Eastwood Jesse	17	3	1	S½.	S.W.	86	336	3 30 9			16 8	3 07 7	
Fought Philip (heirs)	17	3	36	E½.	S.E.	87	504	4 96 4			25 2	5 21 6	
Faulkner Richard	17	3	36	N.W.	N.W.	43	140	1 37 9			07 0	1 44 9	
" "	17	3	18	S.W.	N.W.	43	186	1 83 2			09 3	1 52 5	
Fuller Bennington	17	3	9	S½.	N.W.	88	168	1 65 4			08 4	1 75 8	

Duplicate of Taxes assessed upon Land and real property in Lawrence Tp. Lawrence Co Ohio for 1854.

Owners Names	R	T	S	Description		Acres	Value	State Co School & Tp Taxes	School House & other special Taxes	Delingt. Taxes of 1853	Road Tax	Total Tax	Remarks
Fuller Bennington	17	3	9	N.E.	S.W.	44	84	82 7			04 2	86 9	
" "	17	3	9	N.W.	S.E.	44	84	82 7			04 2	86 9	
Glandon John	17	3	5	N.E.	N.E.	43	196	1 93 0			09 8	2 02 8	
Same	17	3	5	N.W.	N.E.	43	252	2 48 2			12 6	2 60 8	
Gilland Presley	17	3	6	S.W.	S.E.	43	168	1 65 4			08 4	1 73 8	
" "	17	3	6	N.E.	S.W.	43	140	1 37 9			07 0	1 44 9	
" "	17	3	7	N.W.	N.W.	43	168	1 65 4			08 4	1 73 8	
" "	17	3	7	N.E.	N.W.	43	168	1 65 4			08 4	1 73 8	
" "	17	3	7	S.E.	N.E.	43	112	1 10 3			05 6	1 15 9	
Gore William	17	3	9	S.W.	S.E.	44	140	1 37 9			07 0	1 44 9	
" "	17	3	16	N.E.		160	606	5 96 9			30 3	6 27 2	
" "	17	3	16	E½.	N.W.	80	168	1 65 4			08 4	1 73 8	
" "	17	3	16	N.W.	N.W.	40	84	82 7			04 2	86 9	
Gibson John	17	3	36	W½.	S.E.	87	506	4 98 4			25 3	5 23 7	
George Jas.	17	3	12	N.W.	S.W.	43	84	82 7			04 2	86 9	
" "	17	3	12	S.W.	S.W.	43	84	82 7			04 2	86 9	
George Isaac	17	3	12	N.E.	S.W.	45	75	73 8			03 7	77 5	
" "	17	3	12	S.E.	S.W.	43	75	73 8			03 7	77 5	
Hackwith Jesse	17	3	20	S.W.	S.W.	43	224	2 20 6			11 2	2 31 8	
Hall H. C. & M.	17	3	14	N.E.	N.W.	45	195	1 93 0		2 54 8	09 8	4 57 6	
Hall Lewis	17	3	12	W½.	N.W.	86	150	1 47 7			07 5	1 55 2	
" "	17	3	12	S.E.	N.W.	43	75	73 8			03 7	77 5	
Justice Payton	17	3	21	N.E.	N.W.	44	224	2 20 6			11 2	2 31 8	
" "	17	3	21	pt. S.E.	N.W.	19	28	27 5			01 4	28 9	
" "	17	3	21	S.W.	N.E.	44	252	2 48 2			12 6	2 60 8	
Johnston Thos.	17	3	22	S.E.	S.E.	43	196	1 93 0			09 8	2 02 8	
" "	17	3	22	S.W.	S.E.	43	140	1 37 9			07 0	1 44 9	
" "	17	3	23	N.W.	S.W.	44	224	2 20 6			11 2	2 31 8	
Johnston William	17	3	27	N.E.	N.E.	43	196	1 93 0			09 8	2 02 8	
" "	17	3	27	S.W.	N.E.	43	168	1 65 4			08 9	1 74 3	
" "	17	3	27	S.E.	N.W.	42	196	1 93 0			09 8	2 02 8	

Duplicate of Taxes assessed upon Land & real property in Lawrence Tp. Lawrence Co. Ohio for 1854.

Owners Names		R	T	S	Description	acres	Value	State & Co Schools & Tp Taxes	School House & other special Taxes	Delingt. Taxes of 1853	Road	Total	Remarks
Kingra	Aaron	17	3	3	N.W. S.W.	43	84	827			042	869	
"	"	17	3	4	N.E. S.E.	43	84	827			042	869	
Kneel	Thos.	17	3	35	S.W. S.E.	43	224	2206			112	2318	
Kelley	A. D.	17	3	19	S.E. N.W.	43	84	827		1092	042	1961	
Kelley	William	17	3	12	N.W. N.E.	43	100	985			050	1035	
Layne	John	17	3	12	S.W. N.E.	43	224	2206			112	2318	
~~Leet~~	~~Ralph~~	~~17~~	~~3~~	~~12~~	~~S.W. N.E.~~	~~43~~	~~224~~						
Leet	Ralph	17	3	22	S.E. N.E.	44	150	985			050	1035	
Lagore	Isaac	17	3	2	S.E. N.E.	43	100	985			050	1035	
"	"	17	3	2	N.E. S.E.	43	100	1970			100	2070	
Litch	M.	17	3	4	N.E. N.W.	43	200	5516			280	5796	
McKnight	Plesant	17	3	2	W½. S.W.	86	560	1654			084	1738	
"	"	17	3	2	N.E. S.W.	43	168	1654			084	1738	
"	"	17	3	2	S.E. S.W.	43	168	827			042	869	
"	"	17	3	3	S.W. S.W.	43	84	551			028	579	
"	"	17	3	2	E½. S.W. N.W.	14	56	1103			056	159	
"	"	17	3	11	N.E. N.W.	43	112	738			037	775	
"	"	17	3	2	N.W. S.W.	43	75	1654			084	1738	
Martin	Atty (heirs)	17	3	13	S.E. S.E.	43	168	1763			089	1852	
"	"	17	3	14	S.W. S.W.	43	179	2206			112	2318	
"	"	17	3	24	N.E. N.E.	43	224	827			042	869	
Makins	Moses G.	17	3	14	N.W. S.W.	43	84	1763			089	1852	
Maze	Davidson	17	3	16	W½. S.W.	64	179	1763			089	1852	
McKinney	John	17	3	17	S.E. N.W.	44	140	1379			070	1449	
Same		17	3	17	N.E. S.W.	44	84	827			042	869	
Same		17	3	17	S.W. S.E.	43	168	1654			084	1738	
Same		17	3	20	N.W. N.E.	44	196	1930			098	2028	
Maze	Jas. Jr.	17	3	21	W½. N.W.	88	252	2482			126	2608	
Maze	Jas. Sen.	17	3	21	pt. S.E. N.W.	25	56	551			028	579	
"	" "	17	3	21	N.E. S.W.	44	112	1103			056	159	
Maze	Jas. Jr.	17	3	21	S.W. S.W.	43	140	1379			070	1449	
"	" "	17	3	21	S.E. S.W.	43	224	2206			112	2318	
								827			042	869	

Duplicate of Taxes assessed upon Land and real property in Lawrence Township Lawrence Co Ohio for 1854.

Owners Names	R	T	S	Description	acres	Value	State & School Taxes	Co & Township Taxes	School House & other special Taxes	Delinqt. Taxes of 1853	Road Tax	Total Taxes	Remarks
Matneys William	17	3	27	S.W. N.W.	43	84	82	7			04	2	86	9	
" "	17	3	27	S½. N.W.	21	112	1	10	3		05	6	1	15	9	
Matneys John	17	3	27	N½ N.W. N.W.	22	112	1	10	3		05	6	1	15	9	
Nance John	17	3	3	W½. S.W.	86	196	1	93	0		09	8	2	02	8	
Nance Banister	17	3	3	N.E. N.W.	43	98		96	5		04	9	1	01	4	
Nance Banister Jr.	17	3	3	E½. N.W.	86	100		98	5		05	0	1	03	5	
" "	17	3	11	N.W. N.W.	43	84		53	1		04	2		57	3	
Nance Richard	17	3	4	S.E. N.W.	43	75		73	8		03	7		77	5	
Neal Robert	17	3	34	W½. Sec.	348	1.008	9	92	8		50	4	10	43	2	
Pancake Lucinda	17	3	7	pt. S.W. qr.	129	784	7	72	2		39	2	8	11	4	
Pancake Isaac	17	3	7	N.W. S.E.	43	224	2	20	6		11	2	2	31	8	
" "	17	3	7	N.E. S.E.	43	224	2	20	6		11	2	2	31	8	
" "	17	3	7	N.W. S.W.	43	140	1	37	9		07	0	1	44	9	
" "	17	3	7	E. S.W.	43	140	2	48	2		12	6	2	60	8	
Pancake Abraham	17	3	8	S.E. N.W.	43	252	3	58	5		18	2	3	76	7	
" "	17	3	8	S.W. N.E.	43	364	4	41	2		22	4	4	63	6	
Pemberton Richard	17	3	12	E½. S.E.	81	448		82	7		04	2		86	9	
" "	17	3	13	S.E. S.W.	43	84	2	20	6		11	2	2	31	8	
" "	17	3	24	S.W. N.E.	43	224	1	65	4		08	4	1	73	8	
" "	17	3	24	N.E. N.W.	43	168	2	20	6	2 91 2	11	2	5	23	0	
Pembleton Jas.	17	3	13	S.W. S.W.	43	224		82	7		04	2		86	9	
Pemberton George	17	3	14	N.E. S.W.	43	84		82	7		04	2		86	9	
" "	17	3	14	S.E. S.W.	43	84	1	10	3	1 45 6	05	6	3	61	5	
Pemberton William	17	3	25	N.W. N.E.	43	112	1	10	3		05	6	1	15	9	
" "	17	3	25	N.E. N.W.	44	112		73	8		03	7		77	5	
Pancake Jos.	17	3	16	S.W. N.W.	40	75	1	97	0		10	0	1	07	0	
" "	17	3	17	N.W. S.E.	44	200	1	47	7		07	5	1	55	2	
" "	17	3	17	S.W. N.E.	44	150	1	47	7		07	5	1	55	2	
Pembleton George	17	3	13	S.W. S.E.	43	150	1	47	7		07	5	1	55	2	
Pembleton John	17	3	25	E½. S.E.	86	150		84	7		04	3		89	0	
Pratt Joshua	17	3	24	N.E. S.E.	43	86		84	7		04	3		89	0	
" "	17	3	24	S.E. S.E.	43	86		73	8		03	7		77	5	

Duplicate of Taps assessed upon Land and real property in Lawrence Co., Lawrence Tp. Ohio for 1854.

Owners Name	R	T	S	Description	acres	Value	State Fee. School & Tp. Taxes	Schoolhouse & other Tax	Delinqt. Taxes of 1853	Road Tax	Total	Remarks
							? ? ? ?					
Pembleton Jas.	17	3	14	S.E.	S.E.	43	75	98 5			050	1035	
Same	17	3	24	N.W.	N.W.	43	100	98 5			050	1035	
Platt Alex.	17	3	3	N.E.	S.E.	43	100	98 5			050	1035	
" "	17	3	3	N.E.	N.E.	43	100						
Russell Thos.	17	3	2	pt.S.W.	N.W.	29	112	1 10 3			056	1159	
" "	17	3	3	S½.	N.E.	86	168	1 65 4			084	1738	
" "	17	3	3	S.W.	S.E.	43	84	82 7			042	869	
" "	17	3	3	S.W.	S.W.	43	84	82 7			042	869	
" "	17	3	4	N½.	N.E.	86	336	3 30 9			168	3477	
Rucker Lemuel G. (heirs)	17	3	3	E½.	S.E.	86	168	1 65 4		1 79 4	084	3532	
" "	17	3	10	N.W.	N.E.	43	84	82 7		0 96 2	042	1831	
" "	17	3	10	N.E.	N.W.	43	84	82 7		0 96 2	042	1831	
Russell Sam	17	3	12	S.E.	N.E.	43	168	1 65 4			084	1738	
" "	17	3	1	N.W.	S.W.	43	125	1 23 1			062	1292	
" "	17	3	1	N.E.	S.W.	43	275	2 70 8			137	2845	
Ross Jas.	17	3	14	N.W.	S.E.	43	300	2 95 5			150	3105	
Same	17	3	14	S.W.	N.E.	43	150	1 47 7			075	1552	
Russell Francis	17	3	11	S.W.	S.E.	43	75	7 73 8			037	775	
" "	17	3	25	N.E.	N.E.	43	112	1 10 3			056	1159	
" "	17	3	25	S.E.	N.E.	43	168	1 65 4			084	1738	
Stumbo J. W.	17	3	1	Tanyard	N.E.	1	84	82 7			042	869	
" "	17	3	1	pt.	N.E.	82	560	5 51 6			280	5796	
" "	17	3	1	N.W.	S.E.	43	100	98 5			050	1035	
" "	17	3	1	N.E.	S.E.	43	125	1 23 1			062	1293	
Stumbo William	17	3	1		N.E.	21	304	2 99 4			152	3146	
Safford William H.	17	3	4	S.W.	S.W.	44	84	82 7			042	869	
" " "	17	3	4	S.E.	S.W.	44	84	82 7			042	869	
" " "	17	3	5	N.E.	N.W.	43	84	82 7			042	869	
" " "	17	3	5	S.E.	N.W.	43	84	82 7			042	869	
" " "	17	3	5	S.W.	N.E.	43	84	82 7			042	869	
" " "	17	3	5	N.W.	S.E.	43	84	82 7			042	869	
" " "	17	3	5	S.W.	S.E.	43	84	82 7			042	869	
" " "	17	3	5	S.E.	S.E.	43	84	82 7			042	869	
" " "	17	3	5	N.E.	S.E.	43	84	82 7			042	869	

Duplicate of Taxes assessed upon Land and real property in Lawrence Tp Lawrence County Ohio for 1854

Owners Names		R.	T.	S.	Description	acres	Value	State Co Taxes	School or Tp Taxes	other special Taxes	School House Delingt. Taxes of 1853	Road Tax	Total Tax	Remarks
Safford	Wm. H.	17	3	5	S.E. N.E.	43	84	8 27				04 2	86 9	
Same		17	3	9	N.W. N.W.	44	84	8 27				04 2	86 9	
Same		17	3	9	N.E. N.W.	44	84	8 27				04 2	86 9	
Same		17	3	9	N.W. S.W.	44	84	8 27				04 2	86 9	
Same		17	3	9	S.W. S.W.	44	84	8 27				04 2	86 9	
Swann	Gustavius	17	3	4	S.W. qr.	173	448	4 41 2				224	4636	
"	"	17	3	4	W½. N.E.	86	224	2 20 6				11 2	2318	
"	"	17	3	4	N.W. S.E.	43	112	1 10 3				056	1 159	
"	"	17	3	4	S.E. S.E.	43	112	1 10 3				056	1 159	
"	"	17	3	7	S½. N.W.	86	224	2 20 6				11 2	2318	
"	"	17	3	26	W½. S.E.	85	168	1 65 4				084	1738	
"	"	17	3	34	E½. S.E.	86	224	2 20 6				11 2	2318	
"	"	17	3	35	W½. Sec.	344	952	9 37 7				47 6	9853	
"	"	17	3	35	E½. N.E.	86	224	2 20 6				11 2	2318	
"	"	17	3	35	E½. S.E.	85	224	2 20 6				11 2	2318	
"	"	17	3	36	S.W. qr.	174	448	4 41 2				224	4636	
"	"	17	3	4	N.E. N.E.	43	112	1 10 3				56	1 159	
Scott	Wm.	17	3	4	W½. N.W.	87	168	1 65 4				084	1738	
"	"	17	3	7	W½. N.E.	86	224	2 20 6				11 2	2318	
Shelton	G. W.	17	3	12	W½. S.E.	86	224	2 20 6				11 2	2318	
Steel	John le.	17	3	16	E½. S.W.	80	252	2 48 2				126	2608	
"	" "	17	3	14	W½. S.E.	80	252	2 48 2				126	2608	
Steel	Thos.	17	3	27	S.W. S.E.	43	224	2 20 6				11 2	2318	
Sylvester	William	17	3	11	N½. S.W.	86	400	3 94 0				200	4140	
Townsend	Jas.	17	3	9	N.W. N.E.	44	84	8 27				04 2	86 9	
"	"	17	3	9	E½. N.E.	87	350	3 44 7				17 5	3622	
"	"	17	3	9	S.W. N.E.	44	100	9 85				050	1035	
"	"	17	3	9	N.E. S.E.	44	175	1 72 3			2 27 5	087	4085	
Wilson	Martin (heirs)	17	3	1	N.W. N.W.	43	112	1 10 3				056	1 159	Geo. W. Willis
"	" "	17	3	2	N.E. N.E.	43	168	1 65 4				084	1938	Geo. W. Willis
Willis	Andrew	17	3	1	N.E. N.W.	43	168	1 65 4			2 18 4	084	3922	
Willis	Eliza	17	3	2	N.W. N.E.	43	224	2 20 6				11 2	2318	

Duplicate of Taxes assessed upon Land & real property in Lawrence Tp. Lawrence County Ohio for 1854.

Owners Names	R	T	S	Description		Acres	Value	State & Co School Taxes	School House & other special Taxes	Delingt. Taxes of 1853	Road Tax	Total	Remarks
Wilson Henry	17	3	13	E½.	N.E.	81	319	3 14 2			15 9	3 30 1	
" "	17	3	13	N.E.	N.W.	43	129	1 27 0		1 67 7	06 4	3 01 1	
" "	17	3	13	S.E.	N.E.	43	150	1 47 7			07 0	1 54 7	
" "	17	3	13	N.W.	N.W.	43	150	1 47 7			07 0	1 54 7	
Walton Thos.	17	3	16	E½.	S.E.	80	168	1 65 4			08 4	1 73 8	
Willard C. F.	17	3	18	N.E.	N.W.	43	84	82 7			04 2	86 9	
" "	17	3	18	S.E.	N.W.	43	84	82 7			04 2	86 9	
Webb Elias	17	3	20	S.W.	N.W.	43	196	1 93 0			09 8	2 02 8	
" "	17	3	20	N.W.	S.W.	43	196	1 93 0			09 8	2 02 8	
Webb Hanley	17	3	27	N.E.	S.W.	43	224	2 20 6			11 2	2 31 8	
Webb Abner	17	3	27	S.W.	N.E.	43	196	1 93 0			09 8	2 02 8	
" "	17	3	27	N.W.	S.E.	43	112	1 10 3			05 6	1 15 9	
Webb William	17	3	27	S.E.	S.W.	43	140	1 37 9			07 0	1 44 9	
Willis Henry	17	3	36	N.W.	qr.	174	728	7 17 0			36 4	7 53 4	
" "	17	3	36	S.W.	N.E.	43	168	1 65 4			08 4	1 73 8	
Ward Charles	17	3	11	S.E.	S.E.	43	150	1 47 7			07 5	1 55 2	
Wilson Allen	17	3	3	S½.	S.E.	86	350	3 44 7			17 5	3 62 2	
Wilson Quincy	17	3	1	p.	N.E.	61	200	1 97 0			10 0	2 07 0	
Yaple Alfred	17	3	4	S.E.	S.E.	43	84	82 7			04 2	86 9	
" "	17	3	4	S.W.	S.E.	43	84	82 7			04 2	86 9	
" "	17	3	4	S.W.	S.E.	43	100	98 5			05 0	1 03 5	
" "	17	3	4	S.E.	S.E.	43	100	98 5			05 0	1 03 5	
Young Glidden and Co.	17	3	9	S.E.	S.W.	44	84	82 7			04 2	86 9	
" "	17	3	10	N.W.	N.W.	43	84	82 7			04 2	86 9	
" "	17	3	10	S.W.	N.W.	43	84	82 7			04 2	86 9	
" "	17	3	10	S.E.	S.W.	43	84	82 7			04 2	86 9	
" "	17	3	10	S.W.	S.E.	43	84	82 7			04 2	86 9	
" "	17	3	10	N.W.	S.E.	43	84	82 7			04 2	86 9	
" "	17	3	10	S.W.	N.E.	43	84	82 7			04 2	86 9	
" "	17	3	10	S.E.	N.E.	43	84	82 7			04 2	86 9	
" "	17	3	10	N.E.	S.E.	43	84	82 7			04 2	86 9	
" "	17	3	10	S.E.	S.E.	43	84	82 7			04 2	86 9	
" "	17	3	11	S.W.	N.W.	43	84	82 7			04 2	86 9	
" "	17	3	11	S.E.	N.W.	43	84	82 7			04 2	86 9	
" -	17	3	11	W½.	N.E.	85	175 ???	1 72 3			08 7	1 81 0	
								1 72 3			08 7	1 81 0	

Duplicate of Taxes assessed upon Land or real property

Owners Names	R	T	S	Description	acres	Value
Young Glidden & Company	17	3	11	E½. N.E.	85	175
" " "	17	3	11	N.E. S.E.	43	84
" " "	17	3	11	S.W. S.E.	43	84
" " "	17	3	11	S.E. S.W.	43	86
" " "	17	3	14	N.W. N.W.	43	84
" " "	17	3	14	S.W. N.W.	43	84
" " "	17	3	14	S.E. N.W.	43	84
" " "	17	3	15	Section.	693	1.344
" " "	17	3	17	S.W. N.W.	43	84
" " "	17	3	17	W½. S.W.	86	168
" " "	17	3	17	S.E. S.W.	43	84
" " "	17	3	17	E½. S.E.	86	168
" " "	17	3	17	E½. N.E.	86	168
" " "	17	3	17	N.W. N.E.	43	84
" " "	17	3	19	N.E. S.W.	43	84
" " "	17	3	19	S.E. S.W.	43	84
" " "	17	3	19	S.W. S.E.	43	84
" " "	17	3	19	N.W. S.E.	43	84
" " "	17	3	19	S.W. N.E.	43	84
" " "	17	3	19	N.W. N.E.	43	84
" " "	17	3	20	N.W. N.W.	43	84
" " "	17	3	20	E½. N.W.	86	164
" " "	17	3	20	E½. S.W.	86	168
" " "	17	3	20	W½. S.E.	86	164
" " "	17	3	20	E½. N.E.	86	164
" " "	17	3	20	S.W. N.E.	44	84
" " "	17	3	21	S.W. S.W.	44	84
" " "	17	3	21	N.E. S.E.	44	84
" " "	17	3	21	E½. N.E.	86	164
" " "	17	3	21	N.W. N.E.	44	84
" " "	17	3	22	N.W. qu.	172	336
" " "	17	3	22	N½. S.W.	86	164
" " "	17	3	22	N½. S.E.	86	168
" " "	17	3	22	W½. N.E.	86	168
" " "	17	3	22	N.E. N.E.	44	84
" " "	17	3	23	N½. Sec.	345	672

in Lawrence Tp. Lawrence Co. Ohio for 1854.

State Tax	School Tax	School House Tax	other Taxes	District. Taxes of 1853	Road	Total	Remarks
1	723				087	1 810	
	827				042	869	
	827				042	869	
	847				043	890	
	827				042	869	
	827				042	869	
	827				042	869	
13	238				672	13 910	
	827				042	869	
1	654				084	1 738	
	827				42	869	
1	654				084	1 738	
1	654				084	1 738	
	827				042	869	
	827				042	869	
	827				042	869	
	827				042	869	
	827				042	869	
	827				042	869	
1	615				082	1 697	
1	654				054	1 738	
1	615				082	1 697	
1	615				082	1 697	
	827				042	869	
	827				042	869	
	827				042	869	
1	615				082	1 697	
	827				042	869	
3	309				168	3 477	
1	615				082	1 697	
1	654				082	1 738	
1	654				084	1 738	
	827				042	869	
6	619				336	6 955	

Duplicate of Taxes assessed upon Land & real property

Owners Names	R	T	S	Description	acres	Value
Young Gliddens & Co.	17	3	23	S.E. qr.	174	336
" " "	17	3	23	E½. S.W.	86	168
" " "	17	3	23	S.W. S.W.	44	84
" " "	17	3	26	W½. Sect.	341	672
" " "	17	3	26	W½. N.E.	86	168
" " "	17	3	26	N.E. N.E.	44	84
" " "	17	3	26	N.E. N.E.	44	84
" " "	17	3	27	N.E. S.E.	44	84
" " "	17	3	27	W½. S.W.	86	168
" " "	17	3	27	E½. S.E.	86	168
" " "	17	3	27	S.E. N.E.	43	84
" " "	17	3	27	N.E. N.W.	43	84
" " "	17	3	34	W½. S.E.	86	168
" " "	17	3	34	N.E. qr.	174	336
Total Footings					17.473	51.071

in Lawrence Township Lawrence Co. Ohio for 1854.

State Co School & Tp Taxes	School House & other special Taxes	Bridge Taxes of 1853	Road	Total	Remarks
3 30 9			168	3 47 7	
1 65 4			084	1 738	
82 7			042	86 7	
6 61 9			336	955	
1 65 4			084	1 738	
82 7			042	869	
82 7			042	869	
82 7			042	869	
1 65 4			084	1 738	
1 65 4			084	1 738	
82 7			042	869	
82 7			042	869	
1 65 4			084	1 738	
3 30 9			168	3 474	
503 01 8		14 22 2	25 544	542 784	

Duplicate of Taxes assessed upon Personal property in Lawrence Tp. Lawrence County Ohio for 1854.

Owners Names		amt.	State & School Taxes	School House & other special Taxes	Delinqt. Taxes of 1853	Road	Total	Remarks
Aills	Christopher	213	2098			106	2204	
Boggs	anthony	72	709			036	745	
Blankenship	Beverly	10	098			005	103	
Blair	Jas.	224	2206			112	2318	
Brace	John	381	3752			190	3942	
Basil	Sam	191	1881			095	1976	
Blankenship	William W.	25	246			012	258	
Boyd	Jos.	47	462			023	485	
Boggs	Lettia	63	620			031	651	
Corban	Ellit	510	5023			255	5278	
Corban	Wm.	53	522			026	548	
Clark	Anthony	74	728			037	765	
Campbell	David	66	650			033	683	
Caldwell	Jas.	47	462			023	485	
Collier	John	90	886			045	931	
Criner	Mary	49	482			024	506	
Campbell	Johnson & Co.	2.011	1980 8			1005	2081 3	
Conaday	Richard	79	778			039	817	
Chambers	David	25	246			012	258	
Cornell	Isaac	174	1713			087	1800	
Dilley	Luke	409	4028			204	4232	
Dennison	B. L.	310	3053			155	3208	
Elswick	Bradley	215	2117			107	2224	
Fout	Anna	121	1191			060	1251	
Foster	Daniel	78	768			039	807	
Fields	Jas. C.	102	1004			051	1055	
Gilkison	Martha	20	197			010	207	
Gafney	Thos.	68	669			034	703	
Gibson	John	164	1615			082	1697	
Gillian	Presley	516	5082			248	5330	

Duplicate of Taxes assessed upon Personal property in Lawrence Tp. Lawrence County Ohio for 1854.

Owners Names		amt.	State & School Tp Taxes	School House & other special Taxes	Delinqt. Taxes of 1853	Road	Total	Remarks
Glandon	John	206	2029			103	2132	
Gore	Wm Sen.	267	2629			133	2762	
Gore	Wm Sr.	106	1044			053	1097	
Gore	James	140	1379			070	1449	
Howard	Thos.	55	541			027	568	
Hackworth		104	1024			052	1076	
Hall	Benoni	101	994			050	1044	
Joseph	Philip	63	620			031	651	
Johnson	William	351	3457			175	3632	
Justice	Duglass	34	334			017	351	
Johnson	Thos.	229	2255			114	2369	
Justice	Bayton	260	2561			130	2699	
King	Henry	117	1152			058	1210	
Kneel	Thomas	360	3546			180	3726	
Kingery	Aaron	73	719			036	755	
Kelley	William	53	522			026	548	
Lewis	Robt.	120	1182			060	1242	
Layne	William (son of Jon)	11	108			005	113	
Layne	Wm " " "	93	916			046	962	
Layne	John	102	1004			051	1055	
Maze	James Sr.	184	1812			092	1904	
Matney	Nancy	111	1093			055	1148	
Mc Knight	Plesant	501	4934			250	5184	
Martin	William	130	1280			065	1345	
Martin	John	26	256			013	269	
Morrison	James M.	75	738			037	775	
Matney	W. B.	236	2324			118	2442	
Mayse	James Jr.	351	3457			175	3632	
Matkins	Elijabeth	41	403			020	423	
Martin	Robt.	38	374			019	393	
Murphy	John	39	384			019	403	

Duplicate of Taxes assessed upon Personal property in Lawrence Tp. Lawrence Co. Ohio for 1854.

Owners Names		amt.	State & Co. School Taxes	School House & other special Taxes	Delinqt. Taxes of 1853	Road	Total	Remarks
Marse	Davidson	40						
McKinney	John	419	394			019	403	
			4127			209	4336	
Nance	Richard	103						
Nance	John	25	1014			051	1065	
Nance	Wilson	11	246			012	258	
Nance	Geo. W.	50	108			005	113	
			492			025	517	
Pancake	Abraham	341						
Pancake	Isaac	205	3358			170	3528	
Pemberton	Richard	604	2019			102	2121	
Pancake	Lucinda	249	5546			302	6248	
Pancake	John (sen)	25	2452			124	2576	
Pembleton	Geo sen.	42	246			017	263	
Pembleton	Geo. Jun.	174	413			021	434	
Pancake	Jos.	838	1703			087	1800	
			8254			419	8673	
Ross	James	140	1379			070	1449	
Steel	John C.	189	1861			094	1955	
Steel	Thos.	346	3404			173	3577	
Spadling	Plesant	141	1388			070	1458	
Stumbo	Jas.	508	5003			254	5257	
Townsend	Jas.	141	1388			070	1458	
Wilson	Henry Sen.	205	2019			102	2121	
Wilson	Allen (adr.)	700	6895			350	7245	
Willis	Andrew	66	650			033	683	
Wilson	Henry Jun.	12	118			006	124	
Wilson	Allen	135	1329			067	1396	
Webb	Elias	235	1329			067	1396	

Duplicate of Taxes assessed upon Personal property

Owners Names		amt.
Webb	Hanley	210
Webb	abner	24
Webb	William	91
Willis	John	153
Willis	Henry	233
Willis	George	150
Wilson	Martin	160
	Total footing	17.949

in Lawrence Tp. Lawrence Co. Ohio for 1854.

State & School Taxes	Co School & other special Taxes	Delingt. Taxes of 1853	Road Tax	Total Taxes	Remarks
20 68			10 5	21 73	
2 36			01 2	2 48	
8 96			04 5	9 41	
15 07			07 6	15 83	
22 95			07 6	13 83	
14 77			07 5	15 52	
15 76			08 0	16 56	
176 750			8 955	185 70 5	

The Taxes of Lawrence Township, apportioned under their several Heads.

State Tax			County Tax			School Tax			Bridge Tax			Poor Tax			Township Tax			Road Tax			Delinquent Taxes			Total Taxes		
$	c	m	$	c	m	$	c	m	$	c	m	$	c	m	$	c	m	$	c	m	$	c	m	$	c	m
245	02	1	108	90	2	138	04	0	80	82	4	3	45	1	103	53	0	34	49	9	14	22	2	728	48	9

Duplicate of Taxes assessed upon Land and real property in Mason Tp. Lawrence Co. Ohio for 1854.

Owners Names		R	T	S	Description	acres	Value	State Schools Taxes	Co & Township Taxes	School House Delingt. Taxes of 1853.	Road Tax	Total	Remarks
ailcessor	John (heirs) Sen.	16	3	22	pt. W of W. S.E.	42	224	2 09 4	1 68 0		11 2	3 88 6	
"	" "	16	3	22	" E. S.W.	76	224	2 09 4	1 68 0		11 2	3 88 6	
ailcessor	John Jr. (heirs)	16	3	22	NW. S.W.	43	280	2 61 8	2 10 0		14 0	4 85 8	
"	" " "	16	3	35	E½. NE.	83	224	2 09 4	56 0		11 2	2 76 6	
"	" " "	16	3	35	N.E. S.E.	41	112	1 04 7	28 0		05 6	1 38 3	
"	" " "	16	3	36	W½. N.W.	82	224	2 09 4	56 0		11 2	2 76 6	
Allen	William	16	3	17	N.W. NE.	41	224	2 09 4	56 0		11 2	2 76 6	
Same		16	3	17	N.E. NE.	42	252	2 35 6			12 6	2 48 2	
Same		16	3	16	pt. W. NW¼ 12.	20	34	31 7	08 5		01 7	41 9	
Aldridge	Mont Calvary	16	3	12	NW. S.W.	41	95	88 8	53 2		04 7	1 46 7	
Same		16	3	10	S.E. S.E.	42	140	1 30 9	35 0		07 0	1 72 9	
Armstrong	Elmer	16	3	32	NW. S.E.	41	84	78 5			04 2	82 7	
Same		16	3	32	S.W. S.E.	41	84	78 5			04 2	82 7	
Same		16	3	32	N.E. S.W.	41	95	88 8			04 7	93 5	
Same		16	3	32	S.E. S.W.	41	95	88 8			04 7	93 5	
Adams	John	16	3	31	N.E. N.W.	41	140	1 30 9			07 0	1 37 9	
Brown	Benjamin	16	3	19	S.W. N.W.	42	95	88 8			04 7	93 5	
Same		16	3	19	N.W. S.W.	42	95	88 8			04 7	93 5	
Brumfield	John	16	3	2	W½. S.W.	83	336	3 14 1	1 88 1		16 8	5 19 0	
Same		16	3	3	S.E. S.E.	37	134	1 25 2			06 7	1 31 9	
Brumfield	James (sen)	16	3	2	E½. S.E.	83	336	3 14 1	1 88 1		16 8	5 19 0	
Same		16	3	2	pt. S.E. NE.	23	174	1 62 6	97 4		08 7	2 68 7	
Same		16	3	11	N.E. qr.	166	728	6 80 6	4 07 6		36 4	11 24 6	
Same		16	3	11	N.W. S.E.	43	156	1 45 8	87 3		07 8	2 40 9	
Same		16	3	11	N.E. N.W.	42	95	88 8	53 2		04 7	1 46 7	
Brumfield	Jas. 2nd.	16	3	3	N.E. S.W.	42	168	1 57 0			08 4	1 65 4	
Same		16	3	3	S.W. S.E.	42	168	1 27 0			08 4	1 65 4	
Same		16	3	3	S.E. S.W.	42	267	2 49 6			13 3	2 62 9	
Same		16	3	3	S.W. S.E. S.E.	5	56	52 3			02 8	55 1	
Same		16	3	3	pt. E. S.W. S.W.	1	54	50 4			02 7	53 1	
Same		16	3	10	N.E. N.E.	41	103	96 3			05 1	1 01 4	
Brumfield	Sartin	16	3	12	N.W. S.E.	41	168	1 57 0	94 0		08 4	2 59 4	
Brumfield	John a.	16	3	19	N.W. N.W.	42	112	1 04 7			05 6	1 10 3	
Same		16	3	18	S.W. S.W.	42	112	1 04 7			05 6	1 10 3	

Duplicate of Taxes assessed upon Land & real property in Mason Tp. Lawrence County, Ohio for 1854.

Owners Names	R	T	S	Description	acres	Value	State & Co School Taxes	School House & other special Taxes	Delingt. Tax of 1853	Road Tax	Total	Remarks
Brumfield Jas. L.	16	3	12	N.W. N.W.	41	96	89 7	53 7		048	1 48 2	
Brumfield Humphrey	16	3	2	S.W. S.E.	42	84	78 5	47 0		042	1 29 7	
Best John a.	16	3	25	N.W. N.E.	42	84	78 5	21 0	1 09 2	42	2 12 9	
Same	16	3	24	N.W. S.E.	42	84	78 5	82 9	1 09 2	042	2 74 8	
Brumfield William	16	3	1	S.W. S.W.	42	84	78 5	47 0		042	1 29 7	
Same	16	3	1	N.E. S.W.	42	140	1 30 9	78 4		070	2 16 3	
Bowling Enoch	16	3	4	S.W. N.W.	42	280	2 61 8			140	2 75 8	
Same	16	3	5	S.E. N.E.	42	308	2 87 9			154	3 03 3	
Bowling James	16	3	5	E½. S.E.	84	560	5 23 6			280	5 51 6	
Same	16	3	5	N.W. S.E.	42	224	2 09 4			11 2	2 20 6	
Same	16	3	5	S.W. S.E.	42	196	1 83 2			098	1 93 0	
Same	16	3	4	W½. S.W.	84	972	9 08 8			486	9 57 4	
Same	16	3	4	S.E. S.W.	42	95	88 8			047	93 5	
Same	16	3	9	N.E. N.W.	42	134	1 25 2			067	1 31 9	
Same	16	3	8	N.E. N.W.	42	112	1 04 7			056	1 10 3	
Bailey Robt.	16	3	29	N.E. S.W.	42	101	94 4			050	99 4	
Same	16	3	29	N.W. S.W.	42	95	88 8			047	93 5	
Burchan John	16	3	36	S½ S.W. S.E.	20	56	52 3	14 0		028	69 1	
Same	16	3	36	S½ S.E. S.W.	20	40	37 4	10		020	49 4	
Bradshaw Rachel	16	3	32	N.E. N.E.	41	95	88 8			047	93 5	
Brumfield Burrell	16	3	11	N.W. N.W.	42	44	41 1	24 6		022	67 9	
Burke William	16	3	18	3/5 of S½ S.E.	49	180	1 68 3			090	1 77 3	
Corn William (heirs)	16	3	9	E½. S.E.	72	436	4 07 6	1 09 0		218	5 38 4	
Same	16	3	9	S.W. S.E.	49	207	1 93 5	51 7		103	2 55 5	
Same	16	3	9	S.E. N.E.	42	95	88 8	23 7		047	1 17 2	
Same	16	3	10	pt. NW S.W. S.W.	6	17	15 8	04 2		8	20 8	
Corn Sam	16	3	10	W½. N.W.	85	448	4 18 8	~~22 4~~		224	4 41 2	
Same	16	3	9	N.W. N.E.	42	140	1 30 9	35 0		070	1 72 9	
Corn Jesse	16	3	9	N.W. S.E.	42	95	88 8	23 7		047	1 17 2	mary Corn & admrs. Jeptha Massie.
Same	16	3	15	N.W. S.W.	42	319	2 98 2	79 7		159	3 93 8	
Same	16	3	15	N½ S.W. S.W.	18	67	62 6	16 7		033	82 6	
Same	16	3	16	E½ lot 5.	70	90	84 1	22 5		045	1 11 1	
Corn James	16	3	27	N½ S.W.	84	448	4 18 8	3 36		224	7 77 2	

Duplicate of Taxes assessed upon Land & real property in Mason Tp. Lawrence Co. Ohio for 1854.

Owners Names		R	T	S	Description	acres	Value	State & School Taxes	Co & Tp Taxes	School House & other repairs	Delinqt. Taxes of 1853	Road Tax	Total	Remarks.
Corn	Jas.	16	3	27	N.W. S.E.	42	95	888	712			047	1647	
Same		16	3	28	S.E. N.E.	41	84	785	630			042	1457	
Corn	Harvey	16	3	9	S.W. N.E.	42	84	785	210			042	1037	
Same		16	3	9	S.E. N.W.	42	112	1047	280			056	1383	
Corn	Geo.	16	3	10	N.E. N.W.	42	140	1309	350			070	1729	
Corn	Peter	16	3	3	S.W. S.W.	42	168	1570				084	1654	
Same		16	3	3	N.W. S.W.	42	158	1477				079	1556	
Cron	Adam K.	16	3	8	S.W. S.W.	42	140	1309				070	1379	
Same		16	3	17	N.W. N.W.	42	60	561				030	591	
Clarry	Turner	16	3	12	S.E. S.W.	42	112	1047	627			056	1730	
Same		16	3	13	N.E. N.W.	42	224	2094	2212			112	4418	
Same		16	3	13	S.E. N.W.	42	112	1047	1106			056	2209	
Same		16	3	13	N.W. N.E.	42	168	1570	1659			084	3313	
Same		16	3	13	S.W. N.E.	42	140	1309	1382			070	2761	
Clark	asa	16	3	18	N.E. N.E.	41	140	1309				070	1379	
Same		16	3	18	S.E. N.E.	41	137	1467				078	1545	
Same		16	3	17	S.W. N.W.	41	134	1252				067	1319	
Same		16	3	17	S.E. N.W.	42	55	514				027	541	
Carnes	Jas. (heirs)	16	3	22	N.E. N.E.	43	112	1047	1106			056	2209	
Same		16	3	22	N.W. N.E.	43	224	2094	2212			112	4418	
Same		16	3	15	S.E. S.E.	43	224	2094	56			112	2766	
Same		16	3	15	S.W. S.E.	42	140	1309	35			070	1729	
Chapman	Isaac	16	3	24	N.E. N.E.	41	196	1832	1935	2548		098	6413	
Callicot	Cyrus B.	16	3	34	S.W. N.E.	42	196	1832	1470			098	3400	
Same		16	3	34	N.E. S.E.	42	95	888	712			047	1647	
Same		16	3	34	S.E. N.E.	42	112	1047	840			056	1943	
Same		16	3	35	S.W. N.W.	41	141	1318	352			070	1740	
Same		16	3	35	N.W. N.W.	41	140	1309	350			070	1729	
Same		16	3	35	S.E. S.E.	39	75	701	187			037	925	
Carrell	Jas.	16	3	1	N.W. N.W.	42	95	888	532			047	1467	
Same		16	3	2	W½. N.E.	83	392	3665	2195			196	6056	
Same		16	3	2	E½. N.E.	60	314	2935	1758			157	4850	
Carnes	William R.	16	3	26	S.E. N.W.	41	105	981	262			052	1295	
Same		16	3	24	N.E. N.W.	42	224	2094	560			112	2766	
Carder	C. L.	16	3	1	W½. S.E.	84	536	5011	3000			268	8279	

Duplicate of Taxes assessed upon Land & real property in Mason Township Lawrence County Ohio for 1854.

Owners Names		R	T	S	Description	acres	Value	State & School Taxes	County, School House & other special Taxes	Delingt. Taxes of 1853	Road Tax	Total Taxes	Remarks
Channell	Robert R.	16	3	2	W½. N.W.	83	150	1 40 2	84 0		07 5	2 31 7	
Same		16	3	2	S.E. N.W.	44	100	93 5	56 0		05 0	1 54 5	
Davidson	James	16	3	14	pt. W. N.E. N.E.	21	36	33 6	35 5		01 8	70 9	
Same		16	3	20	W½. N.W.	82	708	6 61 9			35 4	6 97 3	
Same		16	3	20	W½. S.W.	83	322	3 01 0			16 1	3 17 1	
Same		16	3	16	W. lot No. 1.	40	84	78 5	21 0		04 2	1 03 7	
Same		16	3	4	E½. N.E.	84	280	2 61 8			14 0	2 75 8	
Darling	Isaac	16	3	1	S.W. N.W.	42	168	1 57 0	94 0		08 4	2 59 4	
Same		16	3	1	N.W. S.W.	42	84	78 5	41 0		04 2	1 29 7	
Dailey	John H.	16	3	13	N.W. S.E.	42	224	2 09 4	2 21 2		11 2	4 41 8	
Same		16	3	13	N.E. S.W.	42	140	1 30 9	1 38 2		07 0	2 76 1	
Davidson	Jos.	16	3	11	S.W. N.W.	42	95	88 8	53 2		04 7	1 46 7	
Davidson	John	16	3	11	S.E. N.W.	42	84	78 5	41 0		04 2	1 29 7	
Dilley	Abner	16	3	30	S.E. S.W.	42	125	1 16 8			06 2	1 23 0	
Same		16	3	30	S.W. S.E.	42	100	93 5			05 0	98 5	
Dearmet	George	16	3	33	N.E. N.W.	41	125	1 16 8	93 7		06 2	2 16 7	
Same		16	3	28	S.W. S.W.	42	84	78 5	63 0		04 2	1 45 7	
Same		16	3	26	S.E. S.W.	41	100	93 5	25		05 0	1 23 5	
Eakins	John	16	3	3	E½. N.E.	84	224	2 09 4			11 2	2 20 6	
Edesessor	John Jr. (heirs)	16	3	21	N.E. S.E.	42	95	88 8	71 2		04 7	1 64 7	
Same		16	3	21	W½. S.E.	85	196	1 83 2	1 47 0		09 8	2 40 0	
Elsworth	L. W.	16	3	28	N.E. N.E.	41	55	51 4	41 2		02 7	95 3	
Same		16	3	28	E½. N.W.	83	115	1 07 5	86 2		05 7	1 99 4	
Fox	Amor	16	3	4	N.W. N.E.	42	188	1 75 7			09 4	1 85 1	
Same		16	3	4	N.E. N.W.	42	95	88 8			04 7	93 5	
Ferrill	Andrew	16	3	8	S.E. S.W.	42	140	1 30 9			07 0	1 37 9	
Same		16	3	17	N.E. N.W.	42	60	56 1			03 0	59 1	
Fowler	Harrison	16	3	13	S.W. S.E.	42	133	1 24 3	1 31 3		06 6	2 62 2	
Same		16	3	13	S.E. S.E.	42	47	43 9	46 4		02 3	92 6	
Gilbert	August B.	16	3	31	S.E. S.E.	42	84	78 5			04 2	82 7	
Same		16	3	31	S.W. S.E.	42	84	78 5			4 2	82 7	

Duplicate of Taxes assessed upon Land & real property in Mason Tp. Lawrence County Ohio for the year 1854.

Owners Names		R	T	S	Description		acres	Value	State Co. School & Tp Taxes	School House & other special Taxes	Delingt. Taxes of 1853	Road Taxes	Total Taxes	Remarks
Guthrie	James H. & D. G.	16	3	13	N.E.	N.E.	42	280	2618	2765		140	5523	
Same		16	3	13	S.E.	S.E.	41	112	1047	627		056	1730	
Same		16	3	1	S.E.	S.W.	42	140	1309	784	1820	070	3983	
Gillmore	Samuel	16	3	13	N.E.	S.E.	42	125	1168	1234		062	2464	
Guy	asa	16	3	2	E½.	S.W.	82	175	1636	980		087	2703	
Same		16	3	2	N.S.E.	N.W.	25	100	935	560		050	1545	
Hustin	Thos. W.	16	3	3	N.E.	S.E.	42	80	748			040	788	
Haskins	William 2nd.	16	3	14	pt. S½.	N.E.	84	364	3403	3594		182	7179	
Same		16	3	13	S.W.	N.W.	42	95	888	938		047	1873	
Higgins	Thos.	16	3	23	E½.	N.W.	82	392	3665	3871		196	7732	
Same		16	3	23	W½. N.W.	N.E.	21	112	1047	1106		056	2009	
Same		16	3	23	pt. S.E. N.W.	N.W.	15	34	317	335		017	669	
Hatfield	William	16	3	5	W½.	N.W.	84	336	3141			168	3309	
Same		16	3	6	N.E.	N.E.	42	95	888			047	935	
Hatfield	J. & Wm. W.	16	3	5	E½.	S.W.	84	196	1832			098	1930	
Harmer	Thos.	16	3	23	pt. S.	S.E.	45½	168	1570	1650		084	3313	
Harmer	George	16	3	23	N.E.	S.E.	40	112	1047	1106		056	2209	
Same		16	3	23	N.W.	S.E.	40	224	2094	2212		112	4418	
Harrison	Elizabeth	16	3	23	S.W.	N.E.	41	140	1309	1382		070	2761	
Haskell &	Fuller	16	3	35	N.W.	S.W.	41	213	1991	532	2769	106	5398	
Haskins	Wm. 3rd.	16	3	24	S.W.	S.E.	41	112	1047	1106		056	2209	
Same		16	3	24	N.E.	S.E.	41	168	1570	1659	2184	084	5497	
Same		16	3	24	S.E.	N.E.	41	85	794	839		042	1675	
Haskins	Eliza	16	3	24	S.E.	S.E.	41	224	2094	2212		112	4418	
Hall	Williams	16	3	5	N.E.	N.E.	42	95	888			047	935	
Same		16	3	5	W½.	N.E.	85	336	3141			168	3309	
Hull	George Martin	16	3	36	N.W. N.E.	S.W.	1½	20	187	050		010	247	
Same		16	3	36	N.W.	S.W.	41	224	2094	560		112	2766	
Same		16	3	36	S.E.	N.W.	41	112	1047	280		056	1383	
Same		16	3	36	N.E.	N.W.	41	84	785	210		042	1037	
Haynes	Lewis	16	3	21	N.E.	S.W.	42	140	1309	1050		070	2429	
Same		16	3	21	pt. S. S.W.	N.W.	15	56	523	420		028	971	
Haynes	Frederick	16	3	21	pt. N.E.	N.E. N.W.	10	28	261	210		014	485	
Same		16	3	16	Lot No 6.		149	364	3403	910		182	4495	

Duplicate of Taxes assessed upon Land & real property.

in Mason Tp. Lawrence County Ohio for 1854.

Owners Names		R	T	S	Description	acres	Value	State Co Taxes	School & Tp Taxes	school House & other special Taxes	Delingt. Taxes of 1853	Road Tax	Total	Remarks
Hisell	Raney	16	3	18	N.W. S.W.	42	95	88				047	935	
Holister	Nathan	16	3	31	N.W. N.W.	42	95	88			1235	047	2170	
Same		16	3	31	S.W. N.W.	42	84	78	5		1235	042	2062	
Huston	asa B.	16	3	3	S.W. N.E.	42	85	79	4			042	846	
Harmon	Eli	16	3	23	S.W. S.E.	40	150	1402	1481			075	2958	
Hand	William J.	16	3	3	N.E. S.E.	42	140	1309				070	1379	
Same		16	3	3	S.W. S.E.	42	152	1421				076	1497	
Same		16	3	13	S.E. N.E.	42	100	935	987			050	1972	
Heck	John	16	3	28	S.W. S.E.	41	100	935	750			050	1735	
Hall	Elizabeth	16	3	12	S.W. S.W.	42	95	888	532			047	1467	
Johnson	John W.	16	3	32	W½ S.W	82	179	1673				089	1762	
James	Henry	16	3	13	S.W. S.E.	41	84	785	470			042	1297	
Jones	George	16	3	13	N.W. N.W.	42	100	935	987			050	1972	
Jones	John D.	16	3	36	N.E. N.E.	41	71	663	177			035	875	
Jones	John M.	16	3	5	N.E. N.W.	42	60	561				030	591	
Kingera	Henry	16	3	34	S.E. S.E.	42	134	1252	1005			067	1324	
Kinisson	William	16	3	26	N.E. S.W.	41	112	1047	280			056	1383	
King	Alexander	16	3	34	S.W. S.E.	40	140	1309	1050			070	2429	
Lunsford	John	16	3	20	S.E. N.W.	42	168	1570				084	1654	
Lunsford	John	16	3	21	W½ N.W.	70	224	2095	560			112	2767	
Same		16	3	21	pt. N.E. N.W.	27	56	523	140			028	691	
Same		16	3	20	N.E. N.W.	42	140	1309				070	1379	
Same		16	3	20	W½ N.E.	80	648	6058				324	6382	
Same		16	3	20	Same house									
Same		16	3	20	pt. S.E. N.E.	37	67	626				033	659	
Same		16	3	20	N.E. N.E.	40	60	561				030	591	
Lambert	Jonathan	16	3	30	W½ N.W.	84	250	2618				140	2758	
Lambert	Thornton	16	3	1	N.E. N.W	42	211	1972	1181			105	3258	
Same		16	3	1	S.E. N.W.	42	95	888	531			047	1466	

Duplicate of Taxes assessed upon Land & real property in Mason Tp. Lawrence County Ohio for 1854.

Owners Names		R	T	S	Description	acres	Value	State Tax	Co School Tax	House & other special Taxes	Delinqt. Taxes of 1853	Road Tax	Total Tax	Remarks
Lowery	William	16	3	10	N.W. N.E.	42	84		78	5	1092	042	1919	
Same		16	3	10	S.E. S.W.	42	95		88	8	237 1235	047	2407	
Lamping	Fred a.	16	3	36	S.E. N.E.	42	55		51	4	137	027	678	
Leet	Ralph	16	3	29	S. S.E.	84	152	1	42	1		076	1497	
Lawrence	Daniel	16	3	3	W½. N.W.	84	300	2	80	5		150	2955	
Massie	Jeptha (long)	16	3	15	E½. S.W.	86	560	5	23	6	1400	280	6916	
Same		16	3	15	pt. S. S.W. S.W.	25	95		88	8	237	047	1172	
Same		16	3	21	" E. N½. N.E.	65	224	2	09	4	560	112	2766	
Massie	Eli	16	3	21	" W. N½. N.E.	20	84		78	5	210	042	1037	
Massie	John	16	3	8	N.W. S.W.	42	84		78	5		042	827	
Massie	John	16	3	16	pt. lot No. 2.	17	39		36	4	097	019	987	
Same		16	3	8	W½. S.E.	87	500	4	67	5		250	4925	
Same		16	3		Same Hse.									
Same		16	3	11	N.E. S.W.	42	100		93	5	560	050	1545	
Same		16	3	8	N.E. S.W.	42	90		84	1		045	886	
Massie	Squire (lease)	16	3	16	Lot N° 3.	108	280	2	61	8	700	140	3458	
Same		16	3	16	pt. W. lot 5.	79	168	1	57	0	420	084	2074	
Massie	Vinton	16	3	17	N.W. S.W.	42	112	1	04	7		056	1103	
Massie	Payton	16	3	17	S½. N.E.	84	280	2	61	8		140	2758	
Same		16	3	19	N½. S.E.	84	125	1	16	8		062	1230	
Massie	Jonathan	16	3	15	S.E. N.E.	42	84		78	5	210	042	1037	
Same		16	3	14	W½. S.W.	84	336	3	14	1	3318	168	6627	
Massie	Jos.	16	3	15	W½. N.E.	86	319	2	98	2	797	159	3938	
Same		16	3	15	S.E. N.W.	43	196	1	83	2	490	098	2420	
Massie	Thos.	16	3	8	S.W. N.W.	42	112	1	04	7		056	1103	
Massie	Moses	16	3	24	S.W. N.E.	41	140	1	30	9	1382	070	2761	
Massie	Robt.	16	3	8	S.E. N.W.	42	84		78	5	1092	042	1919	
Same		16	3	8	S.W. N.E.	42	141	1	31	8		070	1388	
Massie	Jas.	16	3	15	N½. S.E.	86	364	3	40	3	910	182	4495	
Mart	Jas. H.	16	3	33	S.W. N.W.	42	140	1	30	9	1050	070	2429	
Same		16	3	33	N.W. N.W.	42	112	1	04	7	840	056	1943	
Same		16	3	33	N.W. S.W.	42	95		88	8	712 1950	047	3597	
Miller	Samuel	16	3	4	S.W. N.E.	42	146	1	36	5		073	1438	
Miller	Isaac	16	3	9	N.W. S.W.	42	140	1	30	9	350	070	1729	

Duplicate of Taxes assessed upon Land & real property in Mason Tp. Lawrence County Ohio for 1854.

Owners Names	R	T	S	Description		acres	Value	State Co. School & Tp. Taxes	School House rother special Taxes	Delingt. Taxes of 1853	Road Tax	Total Tax	Remarks.
Mart Nathen	16	3	2	N.E.	N.W.	42	97	906	543		048	1497	
McConnell Harrison	16	3	33	S.W.	N.E.	42	95	888	712		047	1647	
Same	16	3	33	S.W.	S.E.	42	95	888	712	1235	047	2882	
McConnell William	16	3	33	N.W.	S.E.	42	168	1570	126		084	2914	
McCommas Sartin	16	3	10	N.W.	S.W.	42	224	2094	560		112	2766	
Same	16	3	10	N.E.	S.W.	42	140	1309	350		070	1729	
Same	16	3	10	N.W.	S.E.	42	95	888	237		047	1172	
Same	16	3	10	S.W.	S.E.	42	95	888	237		047	1172	
Same	16	3	10	pt. NE.	S.W. SW.	9	30	280	075		025	370	
Same	16	3	11	N.W.	S.W.	42	140	1309	784		070	2163	
Massie alex.	16	3	14	S.W.	N.W.	42	95	888	938		047	1873	
Same	16	3	14	N.W.	N.E.	42	140	1309	1382		070	2761	
Same	16	3	14	S.E.	N.W.	42	122	1140	1204		061	2405	
Same	16	3	14	pt. N.W.	S.W. N.E.	1½	22	205	217		011	433	
McCommas Joel B.	16	3	10	N.E.	S.E.	42	95	888	237		047	1172	
McKnight John	16	3	34	S.W.	S.W.	42	252	2356	1890		126	4372	
Same	16	3	34	S.E.	S.W.	42	112	1047	840		056	1943	
Same	16	3	33	S.E.	S.E.	42	168	1570	1260		084	2914	
Miller Wm L.	16	3	34	S.W.	N.W.	43	224	2094	1680		112	3886	
Massie Jonathan 3rd.	16	3	5	S.E.	N.W.	42	95	888			047	935	
Markell John D.	16	3	16	No. 4.		108	150	1402	375	1950	075	3802	
Natter Francis J.	16	3	1	N.E.	N.E.	42	112	1047	627		056	1730	
Natter Francis	16	3	1	S.E.	S.E.	42	472	4413	2643		236	7292	
Same	16	3		Same has.									
Neal Wm L.	16	3	14	E½	S.W.	84	420	3927	4147		210	8284	
Neal Wm (heirs)	16	3	14	E½	N.E. N.E.	21	36	336	355		018	709	
Same	16	3	11	S.E.	S.E.	42	196	1832	1097		098	3029	
Same	16	3	11	S.W.	S.E.	42	196	1832	1097		098	3029	
Neal John (sen)	16	3	23	N.W.	N.W. N.W.	26	45	420	444		022	886	
Neal Jeremiah	16	3	25	S.W.	N.E.	42	112	1047	280		056	1383	Creed Harrison.
Same	16	3	25	W½	S.E.	84	150	1402	375		090	1847½	
Same	16	3	25	E½	N.E.	84	150	1402	375		090	1847½	
Null Andrew	16	3	27	E½	S.E.	84	252	1402	375		090	1847½	See old record.
? ? ? ?	?	?	?	?	?	? ?	??	2356	1890	3270	126	7642½	

Duplicate of Taxes assessed upon Land & real property in Mason Tp. Lawrence County Ohio for 1854.

Owners	Names	R	T	S	Description		acres	Value	State Co School & Tp Taxes	School House & other special Taxes	Delinqt. Taxes of 1853	Road Tax	Total Taxes	Remarks
Nance	Jourdan	16	3	35	S½.	S.W.	82	308	2 87 9	77 0		15 4	3 80 3	
Same		16	3	35	S.W.	S.E.	42	112	1 04 7	28 0		05 6	1 38 3	
Same		16	3	35	N.W.	S.E.	35	46	43 0	11 5		02 3	56 8	
Nance	Richard	16	3	33	N.E.	N.E.	42	95	88 8	71 2		04 7	1 64 7	
Same		16	3	33	N.W.	N.E.	42	140	1 30 9	1 05 0		07 0	2 42 9	anthony Seal Hawes.
Nance	Banister	16	3	35	S.E.	N.W.	41	140	1 30 9	35 0		07 0	1 72 9	
Nance	Abraham	16	3	34	N.W.	N.W.	42	112	1 04 7	84 0		05 6	1 94 3	
Nance	Banister	16	3	34	N.W.	N.E.	42	140	1 30 9	1 05 0		07 0	2 42 9	
Neal	Vinton	16	3	10	E½.	N.E. N.E.	21	100	93 5			05 0	98 5	
Neal	John O.	16	3	33	S.W.	S.E.	42	75	70 1	56 2		03 7	1 30 0	
O'Neal	John	16	3	33	N.E.	S.E.	41	140	1 30 9	1 05 0		07 0	2 42 9	
Same		16	3	33	S.E.	N.E.	41	84	78 5	63 0		04 2	1 45 7	
Same		16	3	34	N.W.	S.W.	42	280	2 61 8	2 10 0		14 0	4 85 8	
Same		16	3	34	N.E.	S.W.	42	140	1 30 9	1 05 0		07 0	2 42 9	
Powell	Jacob	16	3	6	S.W.	gr.	158	1.196	11 18 2			59 8	11 78 0	
Same		16	3	6	S.W.	N.W.	42	168	1 57 0			08 4	1 65 4	
Same		16	3	6	N.W.	S.E.	42	84	78 5			04 2	82 7	
Same		16	3	6	S.E.	S.E.	42	90	84 1			04 8	88 6	
Same		16	3	6	S.E.	N.E.	42	95	88 8			04 7	93 5	
Powell	Jonathan (heirs)	16	3	6	N.W.	N.W.	42	140	1 30 9		1 82 0	07 0	3 19 9	
Payne	Ellis	16	3	29	E½.	N.W.	83	314	2 93 5			15 7	3 09 2	
Same		16	3	29	S.W.	N.E.	42	80	74 8			04 0	78 8	
Payne	Elliott	16	3	29	N.W.	N.E.	42	95	88 8			04 7	93 5	
Payne	Moses	16	3	20	S.E.	S.W.	41	168	1 57 0			08 4	1 65 4	
Same		16	3	20	S.E.	N.W.	41	168	1 57 0			08 4	1 65 4	
Parsons	Charles	16	3	3	E½.	N.W.	84	448	4 18 8			22 4	4 41 2	
Petry	Sinclere	16	3	26	W½.	S.W.	83	168	1 57 0	42 0		08 4	2 07 4	
Payne	John	16	3	29	N.W.	N.W.	42	65	60 7			03 2	63 9	
Russell	Sam	16	3	32	N.W.	N.W.	41	140	1 30 9			07 0	1 37 9	
Same		16	3	30	S.E.	N.W.	42	112	1 04 7			05 6	1 10 3	
Same		16	3	30	N.E.	N.W.	42	112	1 04 7			05 6	1 10 3	

Duplicate of Taxes assessed upon Land & real property in Mason Tp Lawrence County Ohio for 1854

State Co School Hos. Delingt. Schools Tp other spec Taxes of Road Total

Owners Names		R	T	S	Description	acres	Value	Taxes	ial Taxes	1853			Remarks
Russell	Sam	16	3	19	S.W. S.E.	42	95	888			047	935	
Same		16	3	19	S.E. S.W.	42	140	1309			070	1379	
Rapp	John	16	3	35	W½. N.E.	88	212	1982			106	2618	
Same		16	3	26	N.W. N.W.	42	112	1047	280		056	1383	
Same		16	3	26	S.W. N.W.	42	84	785	210		042	1037	
Same		16	3	27	N.W. N.E.	42	140	1309	1050		070	2429	
Same		16	3	27	N.E. N.E.	42	84	785	630		042	1457	
Same		16	3	23	E½. S.W.	83	280	2618	2765		140	5523	
Same		16	3	23	S.W. S.W.	42	168	1570	1659		084	3313	
Same		16	3	22	E½. S.E.	86	448	4188	3360		224	7772	
Same		16	3	22	pt. E of W of S.E.	43	436	4076	3270		218	7564	
Same		16	3	22	S.E. N.E.	42	84	785	210		042	1037	
Rucker	Lanty	16	3	25	N.W. S.W.	22	64	598	160		032	790	
Same		16	3	26	S.E. S.E.	32	184	1720	460		092	2272	
Same		16	3	26	N½. S.E.	82½	232	2169	580		116	2865	
Same		16	3	28	N.W. N.E.	41	84	785	630		042	1457	
Same		16	3	25	S.W. S.W.	42	85	794	212		042	1048	
Rucker	Lemuel S. (heirs	16	3	29	N.E. S.E.	42	60	561			030	591	
Same		16	3	28	S.W. S.E.	41	75	701	562		037	1300	
Rucker	Robt.	16	3	6	E½. N.W.	83	448	4188			224	4412	
Same		16	3	6	W½. N.E.	83	224	2094			112	2206	
Roach	John	16	3	34	N.E. N.E.	42	95	888	712		047	1647	
Same		16	3	27	S.E. S.W.	43	280	2618	2100		140	4858	
Same		16	3	27	S.W. N.E.	42	95	888	712		047	1647	
Same		16	3	27	S.W. S.E.	42	84	785	630		042	1457	
Same		16	3	27	S.W. S.W.	42	112	1047	840		056	1943	
Same		16	3	28	E½. S.E.	41½	75	711	562		037	1300	
Russell	Sanders	16	3	19	W½. N.E.	82	448	4188			224	4412	
Same		16	3	19	S.E. N.E.	42	374	3496			187	3683	
Same		16	3	19	E½. S.E.	83	308	2879			154	3033	
Same		16	3	19	S.E. N.W.	42	112	1047			056	1103	
Rucker	Elliotts (heirs)	16	3	8	E½. N.E.	86	305	2851			152	3003	
Same		16	3	8	N.E. S.E.	44	95	888			047	935	
Same		16	3	35	N.E. N.W.	41	84	785			210	1037	
Same		16	3	22	S.W. N.E.	43	168	1570	1659		084	3313	

Duplicate of Taxes assessed upon Land & real property in Mason Tp. Lawrence Co. Ohio for 1854.

Owners Names		R	T	S	Description	acres	Value	State Co Taxes	School & other special Taxes	Taxes of 1853	Road Tax	Total Tax	Remarks
Rucker	Elliots (heirs)	16	3	22	N.W. gr.	171	1.100	10 285			550	1083 5	
Same		16	3	21	S.E. N.E.	42	84	78 5	210		042	1037	
Same		16	3	20	W½. S.E.	84	179	1 673			089	1762	
Same		16	3	26	S.E. S.W.	42	85	79 4			042	836	
Same		16	3	9	W½. N.W.	85	336	3 141	840		168	4149	
Same		16	3	9	N.E. S.W.	42	95	888	237		047	1172	
Same		16	3	9	S.W. S.W.	42	112	1047	280		056	1383	
Same		16	3	8	N.W. N.E.	42	70	654			035	689	
Ryan	Isaac M.	16	3	25	S.E. N.W.	42	170	1589	425		085	2099	
Same		16	3	25	N.E. S.W.	42	113	1056	282		056	1394	
Rose	Walter	16	3	14	N.E. S.E.	42	224	2094	2212		112	4418	
Same		16	3	14	S.E. S.E.	42	190	1776	1876		095	3747	
Rose	William	16	3	14	S.W. S.E.	42	224	2094	2212		112	4418	
Same		16	3	23	pt E½. N.W. NE.	21	52	486	513		026	1025	
Rose	William	16	3	23	E½. N.E.	83	448	4188	4424		224	8836	
Same		16	3	24	N.W. N.W.	41	317	2963	3130		158	6251	
Same		16	3	14	N.W. S.E.	42	120	1122	1185		060	2367	
Roberts	William	16	3	3	N.W. S.E.	42	151	1411			075	1486	
Reybourne	Robt.	16	3	14	N.W. N.W.	43	112	1047	1106		056	2209	
Same		16	3	14	N.E. N.W.	43	112	1047	1106		056	2209	
Same		16	3	11	S.W. S.W.	40	207	1935	1159		103	3197	
Same		16	3	11	S.E. S.W.	41	112	1047	627		056	1730	
Reid	Elizabeth	16	3	33	S.E. S.W.	42	112	1047	840		056	1730	
Same		16	3	33	S.W. S.W.	42	112	1047	840		056	1730	
Rose	John	16	3	24	S.W. N.W.	41	185	1729	1826		092	3647	
Rose	Lewis	16	3	36	S.W. N.E.	41	100	935	250		050	1235	
Same		16	3	36	S.E. N.E.	41	60	561	150		020	741	
Runyan	William	16	3	35	pt N.W. S.E.	5	10	093	025		005	123	
Roach	John R	16	3	29	N.W. N.W.	42	65	607			032	639	
Roach	John Jr.	16	3	28	N.E. S.E.	41	75	701	562		037	1300	
Shumate	Silas	16	3	7	E½. S.W.	84	644	6021			322	6343	
Same		16	3	7	S.W. S.E.	44	336	3141			168	3309	
Sampson	John	16	3	25	N.W. N.W.	42	73	682	182		036	900	
Same		16	3	25	S.W. N.W.	42	84	785	210		042	1037	

Duplicate of Taxes assessed upon Land & real property in Mason Tp. Lawrence County Ohio for 1854.

Owners Names		R	T	S	Description	acres	Value	State Co School & Tp Taxes	School House & other special Taxes	Delinqt. Taxes of 1853	Road Taxes	Total	Remarks
Sampson	John	16	3	26	N½. N.E.	84	168	1 57 0	42 0		08 4	2 07 4	
Sampson	William	16	3	36	pt. N.E. S.W.	42	100	93 0	25 0		05 0	1 23 0	
Same		16	3	36	N.W. S.E.	62	155	1 44 9	38 7		07 7	1 91 3	
Same		16	3	36	N½. S.W. S.E.								
Sanders	Jacob	16	3	12	N.E. N.E.	42	336	3 14 1	1 88 1		16 8	5 19 0	
Same		16	3	12	N.W. N.E.	41	95	88 8	53 1		04 7	1 46 6	
Sanders	William	16	3	12	N.W. S.E.	41	140	1 30 9	78 4		07 0	2 16 3	
Same		16	3	12	S.E. N.E.	41	291	2 72 0	1 62 9		14 5	4 49 4	
Sanders	John M.	16	3	12	N.E. N.W.	41	140	1 30 9	78 4		07 0	2 16 3	
Sanders	Jos. & Jno. M.	16	3	12	S.W. N.W.	41	140	1 30 9	78 4		07 0	2 16 3	
Same		16	3	12	S.E. N.W.	40	168	1 57 0	94 0		08 4	2 59 4	
Sanders	Thos. B.	16	3	12	N.E. S.W.	43	140	1 30 9	78 4		07 0	2 16 3	
Sanders	Geo. D.	16	3	1	S.W. N.E.	42	112	1 04 7	62 7		05 6	1 73 0	
Same		16	3	1	N.W. N.E.	42	112	1 04 7	62 7		05 6	1 73 0	
Same		16	3	1	pt. N.W. S.E. N.E.	9	28	26 1	15 6		01 4	43 1	
Sanders	Jesse	16	3	1	pt. S.E. N.E.	42	95	88 8	53 2		04 7	1 46 7	
Same		16	3	1	N.E. S.E.	40	280	2 61 8	1 56 8		14 0	4 32 6	
Snider	Henry	16	3	22	S.W. S.E. & S.E. S.W.	10	105	98 1	78 7		05 2	1 82 0	
Same		16	3	27	N.E. N.W.	42	140	1 30 9	1 05 0		07 0	2 42 9	
Same		16	3	27	N.W. N.W.	42	112	1 04 7	84 0		05 6	1 94 3	
Snider	Henry Jr.	16	3	27	S.E. N.W.	42	168	1 57 0	1 26 0		08 4	2 91 4	
Same		16	3	27	S.W. N.W.	42	95	88 8	71 2		04 7	1 84 7	
Stafford	Francis	16	3	13	S.E. S.W.	42	141	1 31 8	1 39 2	1 83 3	07 0	4 61 3	
Simpson	Israel & Massie Moses	16	3	24	on N.E. N.W. Mill Steam		1.008	9 42 4	9 95 4		50 4	19 88 2	
Sampson	Valentine	16	3	36	E½. S.E.	82	179	1 67 3	44 7		08 9	2 20 9	
Shumate	John	16	3	5	S.W. S.W.	42	252	2 35 6			12 6	2 48 2	
Same		16	3	5	N.W. S.W.	42	70	65 4			03 5	68 9	
Sowards	Griffin	16	3	35	S.E. S.E.	41	112	1 04 7	28 0		05 6	1 38 3	
Same		16	3	36	S.W. S.W.	41	196	1 83 2	49 0		09 8	2 42 0	
Selby	Thomas	16	3	4	S.E. N.W.	42	95	88 8			04 7	93 5	
Steel	John	16	3	17	S.W. S.W.	41	84	78 5			04 2	82 7	Uriah Payne.
Sowards	Rosana	16	3	25	S.E. S.W.	42	90	84 1			22 5	04 5	
Sampson	William	16	3	36	N½. S.E. S.W.	20	40	37 4	10 0		02 0	49 4	
Southerland	David C.	16	3	34	N.W. S.E.	42	207	1 93 5	1 55 2		10 3	3 59 0	
Taylor	Alexander	16	3	8	N.W. N.W.	42	95	88 8			04 7	93 5	John Shumates.

Duplicate of Taxes assessed upon Land & real property in Mason Tp. Lawrence Co. Ohio for 1854.

Owners Names		R	T	S	Description	acres	Value	State & School Taxes	School Hos. & other special Taxes	Delingt. Taxes of 1853	Road Tax	Total	Remarks
Thomas	Benjamin	16	3	25	N.E. N.W.	42	90	84 1	225		045	111	
Thomas	John M.	16	3	25	S½. S.E.	84	224	2094	560		112	2766	
Same		16	3	36	N.W. N.E.	41	84	785	210		042	1037	
Tagg	Thomas C.	16	3	15	N.W. N.W.	40	308	2879	770		154	3803	
Same		16	3	15	N.E. N.W.	43	84	785	210		042	1037	
Same		16	3	15	S.W. N.W.	43	224	2094	560		112	2766	
Same		16	3	10	S.W. S.W.	30	112	1047	280		056	1383	
Thornton	Jas. G.	16	3	33	N.E. S.W.	42	95	888	712		047	1647	
Same		16	3	33	S.E. N.W.	42	140	1309	1050		070	2429	
Thomas	Benjamin	16	3	24	N.W. S.W.	41	84	785	829		042	1656	
Same		16	3	24	S.W. S.W.	41	224	2094	2212		112	4418	
Same		16	3	24	S.E. S.W.	41	224	2094	2212		112	4418	
Thomas	Sam	16	3	24	S.E. N.W.	41	140	1309	1382		070	2761	
Same		16	3	24	N.W. N.E.	41	100	935	987		050	1972	
Same	Jr. to Nash. 4 acres.	16	3	24	N.E. N.W.	41	200	1870	1975		100	3945	
Vermillion	Nick	16	3	7	S.E. N.E.	44	98	916			049	965	
Same		16	3	7	N.E. N.E.	44	112	1047			056	1103	
Same		16	3	7	pt. E½ S.E.	87	174	1626			087	1713	
Same		16	3	7	N.W. S.E.	44	125	1168			062	1230	
Same		16	3	7	pt. W½. N.E.	54	436	4076			218	2294	
Same		16	3	7	pt. S. N.W.	43	336	3141			168	3309	
Same		16	3	7	N.W. S.W.	42	60	561			030	591	
Vermillion	Uriah	16	3	6	S.E. S.E.	42	185	1729			092	1821	
Same		16	3	6	S.W. S.E.	42	134	1252			067	1319	
Same		16	3	9	pt. N. N.W.	76	986	9219			493	9712	
Same		16	3	7	pt. N. N.W. N.E.	36	112	1047			056	1103	
Wilson	Zalmon	16	3	18	N.E. N.W.	42	252	2356			126	2482	
Same		16	3	18	S.E. N.W.	42	119	1112			059	1171	
Same		16	3	18	S.W. N.W.	42	84	785			042	827	
Same		16	3	18	S.W. N.E.	40	55	514			027	541	
Wilson	Zalmon	16	3	18	N.W. N.W.	40	55	514			027	541	
Same		16	3	7	S.W. S.W.	42	55	514			027	541	
Waugh	David	16	3	30	N.E. S.W.	42	80	748			040	788	

Duplicate of Taxes assessed upon Land & real property in Mason Tp. Lawrence County Ohio for 1854.

Owners Names		R	T	S	Description	acres	Value	State & Co Taxes	School Hos. & other special Taxes	Delinqt. Taxes of 1853	Road Tax	Total Tax	Remarks
Wilson	Patrick	16	3	18	N½ S.E.	83	532	4974			266	5240	
Same		16	3	18	S.E. S.W.	42	112	1047			056	1103	
Same		16	3	18	N.W. N.E.	42	95	888			047	935	
Same		16	3	18	N.E. S.W.	42	95	888			047	935	
Same		16	3	19	N.E. N.W.	41	112	1047			056	1103	
Same		16	3	18	pt. S. S.E.	17	60	561			030	591	
Wilson	Martin	16	3	18	S½ S.E.	34	287	2683			143	2826	
Wyner	John	16	3	34	S.E. N.W.	42	308	2879	2310		154	5343	
Same		16	3	34	N.E. N.W.	42	168	1570	1260		084	2914	
Same		16	3	35	N.E. S.W.	41	95	888	237		047	1172	
Way	Thos. a.	16	3	18	N.E. N.E.	34	84	785			042	827	
Same		16	3	11	N.E. S.E.	39	84	785	470		042	1297	
Whitrock	Charles	16	3	12	N.E. S.E.	41	134	1252	750		067	2069	
Watson	Jas.	16	3	23	S.W. N.W.	41	100	935	987		050	1972	
Same		16	3	23	N.W. S.W.	41	250	2337	2468		125	4930	
Zimmer	M.	16	3	24	N.E. S.W.	40	95	888	938		047	1873	
Yaple	Alfred	16	3	19	N.E. S.W.	42	65	607			32	639	
	Total					19.095	74.947	700	390	276	182	3717	5 1043 946

Duplicate of Taxes assessed upon Land & real property in The Town of Raby, Lawrence Co. Ohio for 1854.

Owners Names	No. of lot	What part	No. of feet	Value	State & Co. School & Tp Taxes	School Nos. State & other Taxes	Delinqt. Taxes of 1853	Road	Total	Remarks
Powell Jacob	1	Whole		1	093				093	
" "	2	"		1	093				093	
" "	3	"		1	093				093	
" "	4	"		1	093				093	
" "	5	"		1	093				093	
" "	6	"		1	093				093	
" "	7	"		1	093				093	
" "	8	"		1	093				093	
" "	9	"		1	093				093	
" "	10	"		1	093				093	
" "	11	"		1	093				093	
" "	12	"		1	093				093	
" "	13	"		1	093				093	
" "	14	"		1	093				093	
" "	15	"		1	093				093	
" "	16	"		1	093				093	
" "	17	"		1	093				093	
" "	18	"		1	093				093	
" "	19	"		1	093				093	
" "	20	"		1	093				093	
" "	21	"		1	093				093	
" "	22	"		1	093				093	
" "	23	"		1	093				093	
" "	24	"		1	093				093	
Total				24	223				223	

Duplicate of Taxes assessed upon Personal property in Mason Tp. Lawrence County Ohio for 1854.

Owners Names		amt.	State Co School & Tp. Taxes	School House & other special Taxes	Delingt. Taxes of 1853	Road Tax	Total	Remarks
Allen	William	269	2 51 5			13 4	2 64 9	
Anington	Edmon	102	95 3	1 00 7		05 1	2 01 1	
Amas	John P.	1.280	11 96 8			64 0	12 60 8	
Aldridge	M. C.	125	1 16 8	31 2		06 2	1 54 2	
Brumfield	John	40	37 4	22 4		02 0	61 8	
Brumfield	Humphrey	243	2 27 2	1 36 0		12 0	3 75 3	
Bowling	James	374	3 49 6			18 7	3 68 3	
Bowling	Plesent	633	5 91 8			31 6	6 23 4	
Brumfield	Amon	226	2 11 3	1 26 5		11 3	3 49 1	
Brown	John A.	169	1 58 0			08 4	1 66 4	
Brumfield	James 2nd.	278	2 59 9			13 9	2 73 8	
Brumfield	Sartin	362	3 38 4	2 02 7		18 1	5 59 2	
Brumfield	John	79	73 8			03 9	77 7	
Brumfield	Mary	70	65 4			03 5	68 9	
Brumfield	William	148	1 38 3	82 8		07 4	2 28 5	
Brumfield	Jas. L.	344	3 21 6	1 92 6		17 2	5 31 4	
Bryan	Cornelius	25	23 3			01 2	24 5	
Brumfield	James	270	2 52 4	1 51 2		13 5	4 17 1	
Cearns	Wm. R.	297	2 72 6	74 2		14 8	3 66 6	
Clark	Asa	863	8 06 9			43 1	8 50 0	
Corn	Harrison	60	56 1			03 0	59 1	
Corn	Henry	100	93 5	25 0		05 0	1 23 5	
Clary	Turner	381	3 56 2			19 0	3 75 2	
Corn	Harvey	192	1 79 5	48 0		09 6	2 37 1	
Corn	Peter	132	1 23 4	33 0		06 6	1 63 0	
Carnes	Comfort	191	1 78 5	1 88 6		09 5	3 76 6	
Calicot	Cyrus B.	323	3 02 0	2 42 2		16 1	5 60 3	
Corn	George	157	1 46 7			07 8	1 54 5	
Corn	Sams (heirs)	539	5 03 9			26 9	5 30 8	
Corn	Jesse	244	2 28 1	61 0		12 2	3 01 3	
Carroll	James	600	5 61 0	3 36 0		30 0	9 27 0	
Coffman	Christopher	50	46 7			02 5	49 2	
Corn	James	541	5 05 8	4 05 7		27 0	9 38 5	
Carder	E. S.	353	3 30 0	1 97 6		17 6	5 45 2	
Cron	Adam K.	453	4 23 5	3 39 7		22 6	7 85 8	

Duplicate of Taxes assessed upon Personal property in Mason Tp. Lawrence Co. Ohio for 1854.

Owners Names		Amt.	State & Co School Taxes	School Tax & other special Taxes	Delingt. Taxes of 1853	Road Tax	Total Tax	Remarks
Dailey	Jas.	185	1 72 9	46 2		09 2	2 28 3	
Dailey	Jno.	150	1 40 2			07 5	1 47 7	
Dement	Geo.	616	5 75 9			30 8	6 06 7	
Dailey	Vincent	144	1 34 6			07 2	1 41 8	
Dailey	H. Jno.	232	2 16 9			11 6	2 28 5	
Davidson	Job.	98	91 6			04 9	96 5	
Eakins	John	117	1 09 3			05 8	1 15 1	
Ellsworth	Leroy W.	946	8 84 5	7 09 5		47 3	16 41 3	
Ferrill	Andrew	27	25 2			01 3	26 5	
Gilmore	Samuel	115	1 07 5			05 7	1 13 2	
Gearheart	Jno.	70	65 4			3 5	68 9	
Ghrist	Maria	68	63 5	17 0		3 4	83 9	
Gladman	William	30	28 0	16 8		1 5	46 3	
Hayner	Fred	122	1 14 0	30 5		6 1	1 50 6	
Hayner	Lewis	28	26 1			1 4	27 5	
Hekk	John	24	22 4	18 0		1 2	41 6	
Higgins	Thos.	468	4 37 5	4 62 1		23 4	9 23 0	
Hatfield	William	257	2 40 2			12 8	2 53 0	
Haskins	William 2nd.	244	2 28 1	2 40 9		12 2	4 81 2	
Hagus	Uriah	1.061	9 92 0			53 0	10 45 0	
Hull	Geo. M.	426	3 98 3	1 06 5		21 3	5 26 1	
Hull	William	415	3 88 0	1 03 7		20 7	5 12 4	
Huston	Thos.	47	43 9			02 3	46 2	
Hall	Ephraim	137	1 28 0			06 8	1 34 8	
Harmon	Thos.	130	1 21 5	1 28 3		6 5	2 56 3	
Harmon	Levi	91	85 0			4 5	89 5	
Haskins	Wm 3rd.	146	1 36 5			7 3	1 43 8	
Harrison	Creed	161	1 50 5	1 58 9		8 0	3 17 4	
Harmon	George	266	2 48 7	2 62 6		13 3	5 24 6	
Jeffries	William	75	70 1	74 0		03 7	1 47 8	

Duplicate of Taxes assessed upon Personal property in Mason Tp. Lawrence County Ohio for 1854.

Owners Names		Amt.	State & School Taxes	Co & other Taxes	School Hos. special Taxes	Delingt. Taxes of 1853	Road	Total	Remarks
Jones	Jno. D.	169	1581		422		084	2087	
Jones	Henry by J. D. Jones. Agent	283	2646				141	2787	
Joseph	William	191	1785		1069		095	2949	
Kingery	Armstrong	21	196				010	206	
Kinnison	William	107	1000		267		053	1320	
King	Plesant	72	672				036	709	
Lewis	Elizabeth	30	280				015	295	
Lunsford	John	967	9041				483	9524	
Lunsford	Peter	70	654				035	689	
Lewis	Sam	2.703	25273				1351	26624	
Lambert	Jonathan	195	1823				097	1920	
Miller	William L.	244	2281		1830		122	4233	
Massie	William S.	351	3281				175	3456	
Morton	O. P.	400	3740		1000		200	4940	
Martin	David	165	1542				082	1624	
Missie	Patten	233	2178				116	2294	
Massie	Vinton	49	458				024	482	
McKnight	John	300	2805		2250		150	5205	
Massie	John	280	2618				140	2758	
McComas	Jas.	86	804		215		043	1062	
Massie	Zeptha	676	6320		1690		338	8348	
McComas	Sartin	372	3478		930		186	4594	
Massie	Thos.	83	776				041	817	
Miller	Samuel	103	963				051	1014	
Massie	Jonathan	215	2010		2123		107	4240	
Massie	James	100	935		250		050	1235	
Massie	Robt. L.	112	1047				056	1103	
Massie	Alex P	104	972				052	1024	
Massie	Alex	84	785		829		042	1656	
Massie	Jas. N. (heirs)	62	579				031	610	
McDonnell	William	119	1112		892		059	2063	
Miller	George	37	345		092		018	455	
Miller	Isaac	103	963		257		051	1271	

Duplicate of Taxes assessed upon Personal property in Mason Tp. Lawrence County Ohio for 1854.

Owners Names		Amt.	State & School Taxes	Co. & Tp. other special Taxes	School Dos. Delingt. Taxes of 1853	Road Taxes	Total	Remarks
Markle	John D	150	1402	375		075	1852	
Massie	Jos.	283	2646	707		141	1494	
Massie	Eli	337	3050	842		168	4160	
Massie	Robert	93	869			046	915	
Massie	Moses L.	67	626			033	659	
Massie	Squire	167	1561	417		083	2061	
Massie	Robt.	250	2337			125	2462	
Nance	Vinton	38	358	285		019	659	
Neal	John	260	2431			130	2561	
Neal	Vinton	107	1000	1056		053	2103	
Neal	Jno. admr. of Wm Neal. Dec.	40	374			020	394	
Nance	Richard	125	1168	937		062	2167	
Nance	Abraham	25	233	187		012	432	
Nance	Jourdan	154	1439	385		077	1901	
Nash	Jno. J.	700	6545			350	6895	
Neal	J. M.	102	953			051	1004	
Natter	Francis J.	127	1187	711		063	1961	
Natter	Francis	710	6638	3976		355	10969	
Nance	Banister	146	1365	1095		073	3533	
Neal	William a.	20	187			010	197	
O'Neil	William	206	1926	1545		103	3574	
O'Neil	Hugh	55	514	412		027	953	
Payne	Burrell	220	2057			110	2167	
Powell	Jacob	1.111	10387			555	10942	
Petrie	Sinclare	170	1589	425		085	2099	
Payne	Uriah	176	1645			088	1733	
Payne	Moses	149	1390			074	1467	
Runyan	William	131	1224	982		065	2271	
Rose	William	481	4497	4749		240	9486	
Rose	Jno.	99	925			049	974	
Ryan	Isaac M.	222	2075			111	2741	

Duplicate of Taxes assessed upon Personal property in Mason Tp. Lawrence County Ohio for 1854.

Owners Names		Amt.	State Tax	Co School Tax	Tp + other special Taxes	Delinqt. Taxes of 1853	Road Tax	Total	Remarks
Rose	Lewis	151	1411				075	1486	
Rucker	Lanty	537	5020	1342			268	6630	
Rucker	Sarah	30	280				015	295	
Roach	Jacob	200	1870				100	1970	
Roach	John	347	3244	2602			173	6019	
Roach	James	70	654	525			035	1214	
Russell	Vinton	122	1140				061	1211	
Rucker	Robert	316	2954				158	3112	
Reed	Jos.	97	906	727			048	1681	
Russell	Sanders	999	9340				499	9839	
Rose	Walter	92	860	908			046	1814	
Rapp	John	1.451	13566	10882			725	25173	
Rapp	John Exr of John Elsessor	61	570	457			030	1057	
Rucker	Margaret	262	2449	655			131	3235	
Roberts	Jas. C.	173	1617	432			086	2135	
Snider	Henry Jr.	139	1299	1042			069	2410	
Shumate	Silas	142	1327				071	1398	
Sampson	John (attorney)	364	3403	910			182	4495	
Sampson	John (dog-pelter)	342	3197				171	3368	
Sampson	Wm.	60	561				030	591	
Sowards	Griffin	115	1075	287			057	1419	
Snider	Henry	60	561	450			030	1041	
Snider	John	370	3459	2775			185	6419	
Smith	John S. W.	320	2992				160	3152	
Sanders	Jesse	378	3534	2116			189	5839	
Sanders	Joseph	156	1458	873			078	2409	
Sutherland	David C.	159	1486	1192			079	2757	
Sanders	Jacob	711	6647	3981			355	10983	
Sanders	George	185	1729	1036			092	2857	
Sanders	William	230	2150	1288			115	3553	
Sanders	John M.	97	906	543			048	1497	
Sanders	Thos.	70	654	392			033	1081	
Sanders	Wm James	58	542	324			029	895	
Shumate	Agness	210	1963				105	2068	

Duplicate of Taxes assessed upon Personal property

Owners Names		amt.
Thompson	Jas. G.	207
Taylor	Alex	273
Thomas	J. M. admr.	194
Thomas	John N.	895
Thomas	William C.	334
Thomas	Samuel	198
Tagg	Thos. C.	656
Taylor	Hiram	34
Vermillion	N.	695
Vermillion	Uriah	765
Wilson	Patrick	430
Wilson	Zalmon	296
Waugh	John	2.187
Wickline	Jacob	125
Waugh	David	181
Wilson	James	690
Winer	John	661
Worthington	Thos.	37
Whitrock	Charles	127
Zimmerman	Michael	155
		51.630

Total footing of Personal pt.

in Mason Tp. Lawrence County Ohio for 1854.

State Co School & Tp Taxes	School Hs. & other special Taxes	Delingt. Taxes of 1853	Road Tax	Total	Remarks
1935			103	2038	
2552	682		136	3370	
1813			097	1910	
8368			447	8815	
3122			167	3289	
1851			099	1950	
6133	1640		328	8100	
317			017	334	
6498			347	6845	
7152			382	7534	
4020			215	4235	
2767			148	2915	
20448			1093	21541	
1168			062	1230	
1692			090	1782	
6451	6813		345	13609	
6180	4957		330	11467	
345			018	363	
1187	711		063	1961	
1449			077	1526	
48265 8	138020		2577	146441	

The Taxes of Mason Township, apportioned under their several heads.

State Tax			County Tax			School			Bridge Tax			Poor Tax			Township Tax			Road Tax			Delingt. Tax			School House			Total Taxes		
$	c	m	$	c	m	$	c	m	$	c	m	$	c	m	$	c	m	$	c	m	$	c	m	$	c	m	$	c	m
449	43	3	195	78	7	253	20	2	151	92	1	6	33	0	126	60	1	63	17	6	29	97	9	414	20	2	1690	63	1

Duplicate of Taxes assessed upon Land & real property in Perry Township Lawrence County, Ohio for 1854.

Owners Names		R	T	S	Description	acres	Value	State Co School & Tp Taxes	School House & other special Taxes	Delingt. Taxes of 1853	Road Taxes	Total	Remarks
Allen	Reynolds	17	2	4	N½. N.W.	86	420	3 44 4			21 0		
Same		17	3	33	S.W. S.W.	44	196	1 60 7			09 8		
Allen	William	17	3	32	S.E. S.E.	43	168	1 37 7			08 4		
Same		17	2	5	N.E. N.E.	43	392	3 21 4			19 6		
Same		17	2	5	p.S.E. N.E.	15	112	91 8			65 6		
Allen	Daniel	17	2	4	S.E. N.E.	44	168	1 37 7			08 4		
Alford	Washington	17	2	6	N.W. S.E.	43	252	2 06 6			12 6		
Same		17	2	6	S.W. S.W.	43	364	2 98 4			18 2		
Allen	Jas.	17	3	29	N½. S.E	86	504	4 13 2			25 2		
Same		17	3	29	pt. N.E. S.W.	1	28	22 9			01 4		
Acres	Jas.	17	3	29	" S.W. N.W.	15	80	65 6			04 0		
Acherson	Hannah	17	3	28	" E½. S.W.	58	224	1 83 6			11 2		
Atkins	George	17	2	29	" E. N.E.	1	25	20 5			01 2		
Bruce	Amaziah	17	2	8	N.E. qr.	176	1.344	11 02 0			67 2		
Brubaker	Daniel	17	2	18	pt. S.W. S.E.	10	45	36 9			02 2		
Same		17	2	19	N.E¼.	200	3.696	30 30 7			1 84 8		
Same		17	2	19	pt. N. S.E.	53	560	4 59 2			28 0		
Same		17	2	20	N.W. qr.	175	589	4 82 9			29 4		
Bruce	Alford	17	2	8	N.E. S.E.	43	168	1 37 7			08 4		
Same		17	2	9	N.E. S.W.	43	280	2 29 6		3 64 0	14 0		
Bruce	G. W.	17	2	9	N.W. N.W.	43	224	1 83 6			11 2		
Same		17	2	4	W½. S.W.	86	420	3 44 4			21 0		
Same		17	2	5	S.E. S.E.	43	140	1 14 8			07 0		
Burch	John	17	2	31.32	Fraction	½	448	3 67 3			22 4		
Bruce	William	17	2	5	N.E. S.E.	43	240	1 96 8			12 0		
Same		17	2	5	S.W. S.E.	43	145	1 18 9			07 2		
Same		17	2	5	S.E. N.E.	28	280	2 29 6			14 0		
Same		17	2	5	N.W. S.E.	40	196	1 60 7			09 8		
Bruce	Vincent	17	2	5	W½. N.E.	86	672	5 51 0			33 6		
Same		17	3	32	S.W. S.E.	43	280	2 29 6			14 0		
Bruce	Jas.	17	2	16	Lot No. 3.	160	672	5 51 0			33 6		
Same		17	2	16	" " 4.	80	280	2 29 6			14 0		
Bowman	Frederick	17	2	16	" " 1.	74	448	3 67 3			22 4		
Ballard	John	18	1	32	E½. S.W.	79	784	6 42 8			39 2		

Duplicate of Taxes assessed upon Land & real property in Perry Township Lawrence Co. Ohio for 1854.

Owners Names		R	T	S	Description	acres	Value	State & School Taxes	Co School Hos. & other special Taxes	Delinqt. Taxes of 1853	Road Taxes	Total Taxes	Remarks
Ballard	Sam	18	1	24	W½. N.W.	70	560	4 59 2			2 8 0		
Same		18	1	24	N.E. N.W.	40	336	2 7 5 5			1 6 8		
Ballard	Jesse	17	2	5	N.W. qr.	171	1.904	15 6 1 2			9 5 2		
Same		17	2	5	N.W. S.W.	43	336	2 7 5 5			1 6 8		
Same		17	2	5	N.E. S.W.	43	175	1 4 3 5			0 8 7		
Burnett	Thos.	18	1	24	N.W. S.E.	40	280	2 2 9 6		3 6 4 0	1 4 0		
Blake	Henry	18	1	24	pt.S.W. N.W.	5	22	1 8 0			0 1 1		
Same		18	1	24	.. N.W. N.W.	5	22	1 8 0			0 1 1		
Branham	Wm. H.	18	1	23	- W½. S.W.	79	672	5 5 1 0			3 3 6		
Bazell	Elias	17	3	28	N½. S.E.	86	336	2 7 5 5		4 3 6 8	1 6 8		
Same		17	3	28	S.W. N.E.	44	336	2 7 5 5		4 3 6 8	1 6 8		
Collier	Jas.	17	3	29	p.S.W. N.W.	28	140	1 1 4 8			0 7 0		
Same		17	3	30	S.E. N.E.	43	196	1 6 0 7			0 9 8		
Collier	Cornelius	17	3	29	N.W. N.W.	43	224	1 8 3 6			1 1 2		
Coal Grove	Co.	18	1	1	E½. N.E.	78	560	4 5 9 2			2 8 0		
Same		18	1	4	Fraction.	96	1.792	14 6 9 4			8 9 6		
Same		17	2	18	N.E. qr.	172	896	7 3 4 7			4 4 8		
Same		17	2	18	E½. N.W.	86	448	3 6 7 3			2 2 4		
Same		17	2	18	S.W. N.W.	47	224	1 8 3 6			1 1 2		
Same		17	2	18	N.W. N.W.	46	224	1 8 3 6			1 1 2		
Same		17	2	18	N.E. S.E.	40	224	1 8 3 6			1 1 2		
Same		17	2	18	N½. S.W.	79	560	4 5 9 2			2 8 0		
Same	part	17	2	17	Sect. S.E. S.E. Cripe	4 40 704	3.153	25 8 5 4			1 5 7 6		S.E. of S.E. Frederick Bowman.
Same		17	2	17	E½. Sect.	352	1.568	12 8 5 7			7 8 4		
Same		17	2	7	N.W. qr.	172	700	5 7 4 0			3 5 0		
Same		17	2	7	W½. S.W.	88	392	3 2 1 4			1 9 6		
Same		17	2	7	E½. S.W.	80	392	3 2 1 4			1 9 6		
Same		17	2	8	N.W. qr.	172	672	5 5 1 0			3 3 6		
Same		17	2	8	W½. S.W.	86	336	2 7 5 5			1 6 8		
Same		17	2	5	E½. S.W.	86	392	3 2 1 4			1 9 6		
Same		17	2	5	S.W. S.W.	43	224	1 8 3 6			1 1 2		
Same		17	2	5	S.W. S.E.	43	196	1 6 0 7			0 9 8		
Same		17	2	6	N.E. qr.	172	784	6 4 2 8			3 9 2		
Same		17	2	6	N.E. N.W.	43	196	1 6 0 7			0 9 8		
Same		17	2	6	W½. N.W.	86	392	3 2 1 4			1 9 6		

Duplicate of Taxes assessed upon Land & real property in Perry Township Lawrence County Ohio for 1854.

Owners Names	R	T	S	Description	acres	Value	State & School Taxes	Schoolhouse & other special Taxes	Delingt. Taxes of 1853	Road Taxes	Total Taxes	Remarks
Coal Grove Company.	17	2	6	W½. S.W.	86	392	3 21 4			19 6		
Same												
Same	17	2	6	E½. S.E.	86	392	3 21 4			19 6		
Same	17	3	31	N½. Sect.	350	1.568	12 85 7			78 4		
Same	17	3	31	S.W. qr.	175	784	6 42 8			39 2		
Same	18	1	23	S.W. S.E.	40	140	1 14 8			07 0		
Same	18	1	24	N.E. qr.	160	672	5 51 0			33 6		
Same	18	1	24	S.E. N.W.	40	168	1 37 7			08 4		
Same	18	1	24	E½. S.E.	80	336	2 75 5			16 8		
Same	18	1	32	E½. Sect	316	1.344	11 02 0			67 2		
Campbell McCullough & Co.	18	1	32	N.W. qr.	158	336	2 75 5			16 8		
Same	18	1	24	S.W. qr.	160	267	2 18 9			13 3		
Same	18	1	24	S.W. S.E.	40	67	54 9			03 3		
Same	18	1	23	W½. N.E.	79	56	45 9			02 8		
Same	18	1	23	E½. N.W.	79	168	1 37 7			08 4		
Same	18	1	23	E½. S.W.	79	168	1 37 7			08 4		
Same	18	1	23	N.W. S.W.	40	84	68 8			04 2		
Chatfield Daniel (heirs)	18	2	18	N.W. S.E.	40	224	1 83 6		2 91 2	11 2		
Same	18	2	18	E½. S.E. S.E.	20	112	91 8		1 45 6	05 6		
Chatfield Stephen	17	2	30	Tract.	1	336	2 75 5			16 8		
Chalfield Seth	17	2	30	do	1	112	91 8			05 6		
Chatfield D. B.	17	2	30	do	77	1.994	16 35 0			99 7		
Same	17	2	19	do	29	650	5 33 0			32 5		
Creeley Isaac	17	2	32	do	19	308	2 52 5			15 4		
Church Roswell	17	2	30	do	36	784	6 42 8			39 2		
Clark William	17	2	30	do	½	280	2 29 6			14 0		
Clark Jas.	17	2	29	E. N.E.	64	112	91 8		1 45 6	05 6		
Clark Amos (heirs)	18	1	23	S.W. S.W	40	280	2 29 6			14 0		
Clay John part	18	3	29	S.E. S.E.	41	250	2 05 0			12 5		
Dilley Luke	17	3	29	N.E. N.E.	43	112	91 8			05 1		
Davidson Jonathan	17	2	29	pt. S.S.W.S.E.	20	560	45 9 2			28 0		
Same	17	2	29	S.W. qr.	42	941	7 71 6			47 0		
Davidson William W.	17	2	31.32	F.	126	3.390	27 79 8		44 07 0	1 69 5		

Duplicate of Taxes assessed upon Land & real property in Perry Tp. Lawrence County, Ohio for 1854.

Witness Names		R	T	S	Description	acres	Value	State Co & School Taxes	School house & other special Taxes	Delingt. Taxes of 1853	Road Taxes	Total Taxes	Remarks
Edgell	alex	17	2	31	Tract	1	1.456	11 93 9			7 28	12 66 7	
Same		17	2	30	"	64	1.658	13 59 5	4 76 6		8 29	19 19 0	
Same		17	2	30	"	3½	784	6 42 8	2 25 4		3 92	9 07 4	
Same		17	2	29	"	75	1.680	13 77 6			8 40	14 61 6	
Field	Crabtree	17	3	29	S.E. S.W.	43	224	1 83 6			11 2	1 94 8	
Frazer	Aaron	17	2	30	Tract	2½	280	2 29 6	80 5		1 40	3 24 1	
Fetter	Nicholas	17	3	30	E½. S.W.	86	224	1 83 6			11 2	1 94 8	
Same		17	3	30	S.W. S.E.	43	140	1 14 8			07 0	1 21 8	
Green	David	17	2	30	Tract	25	560	4 59 2	1 61 0		28 0	6 48 2	
Line 14 Huffman	N.W. part	17	2	18	S.E. S.W.	40	1.232	10 10 2	3 54 2	16 01 6	61 6	30 27 6	
Hughes	Ansulen	17	3	31	S. S.E qr.	60	504	4 13 2	1 00 8		25 2	5 39 2	
Hatcher	Charles	17	2	20	W½. N.E.	87	448	3 67 3	1 28 8		22 4	5 18 5	
Hammond	S. Salomon	18	1	23	E½. N.E.	80	224	1 83 6			11 2	1 94 8	
Same		18	1	23	E½. S.E.	80	336	2 75 5			16 8	2 92 3	
Same		18	1	23	N.W. S.E.	40	280	2 29 6			14 0	2 43 6	
Same		18	3	30	S.W. S.W.	43	280	2 29 6			14 0	2 43 6	
Hastings	alfred	17	2	29	E½. S.E.	91	728	5 96 9			36 4	6 33 3	
Same		17	2	29	Tract E½. N.E.	11	28	2 29			01 4	2 43	
Same		17	2	29	" W½. N.E.	8	28	2 29			01 4	2 43	
Same		17	2	29	No. 2. S½. S.E.	23	300	2 46 0			15 0	2 61 0	
Hunt	Wm. G.	17	3	29	N.E. S.W.	43	250	2 05 0	50 0		12 5	2 67 5	
Johnson	J. M.	17	2	3.12	Tract	30	1.400	11 48 0			70 0	12 18 0	
Same		17	2	32	"	104	2.330	19 10 6			1 16 5	20 27 1	
Johnson	John	17	2	31	"	12	1.613	13 22 6			80 6	14 03 2	
Same		17	2	32	"	187	4.650	38 13 0			2 32 5	40 45 5	
Johnston	Benjamin	17	2	32	"	200	6.944	56 94 0			3 47 2	60 41 2	
Same		17	2	16	Lot M. 5.	240	364	2 98 4	40 9		18 2	3 57 5	
Johnson	John	17	2	20	S.W. qr.	175	3.444	28 24 0	9 90 1		1 72 2	39 86 3	
Same		17	2	20	S.W. S.E.	44	140	1 14 8	40 2		07 0	1 62 0	
Jenkins	Nathen	17	3	28	S.E. N.W.	43	196	1 60 7	39 2		09 8	2 09 7	
Jenkins	Archibald	17	3	28	N.E. N.W.	43	280	2 29 6	56 0		14 0	2 99 6	

Duplicate of Taxes assessed upon Land & real property in Perry Tp. Lawrence County, Ohio for 1854

Owners Names		R	T	S	Description	acres	Value	State Co. School & Tp Taxes	School house & other special Taxes	Delingt. Taxes of 1853	Road Tax	Total	Remarks
Justice	William	17	3	32	pt. E½. NE¼.	44	296	2 42 7	59 2		14 8	3 16 7	
Johnston	Benj. Jr.	17	2	31.32	Fraction	1	150	1 23 0			07 5	1 30 5	
Kouns	Sam	17	2	19	Fraction	108	2.330	19 10 6	6 69 8		1 16 5	26 96 9	
Keys	Geo. W.	17	3	33	E½. S.E. gr.	87	304	2 49 2	60 8		15 2	3 25 2	
Lewis	Thomas	17	3	30	N.E. S.E.	43	280	2 29 6	56 0		14 0	2 99 6	
Melvin	Jonathan	18	1	1	W½. S.E.	78	560	4 59 2			28 0	4 87 2	
McCoy	Jas.	17	2	31	Fraction	8	179	1 46 7			08 9	1 55 6	
Same		17	2	32	..	34	762	6 24 8			38 1	6 62 9	
Moren	George	17	2	30	..	½	67	54 9			03 3	77 4	
Martin	David	17	2	6	E½. S.W.	87	784	6 42 8			39 2	6 82 0	
Same		17	2	6	S.E. N.W.	43	224	1 83 6			11 2	1 94 8	
Markins	Ananias	17	2	6	S.W. S.E.	43	112	91 8			05 6	97 4	
Moore	Firman	17	3	31	Fraction S.E.	18	84	68 8	16 8		04 2	89 8	
Same		17	3	31	N. S.E.	57	120	98 4	24 0		06 0	1 28 4	
Moore	Stanford part	17	2	9	E½. N.E.	86	280	2 29 6	31 5		14 0	2 75 1	
Matney	Thos.	17	3	28	S.E. N.E.	43	168	1 37 7	33 6		08 4	1 79 7	
Matney	John	17	3	28	N.E. N.E.	43	140	1 14 8	28 0		07 0	1 49 8	
Melvin	John	17	3	32	W½. N.E¼. N.E¼. pt. E	107	756	6 19 9	1 51 2		37 8	8 08 9	30/100 of an acre to the Board of Education of Perry Tp.
Same		17	3	29	pt. S.E. S.E.	2	10	08 2	02 0	13 0	00 5	23 7	
Same		17	3	32	N.E. N.E.	30	180	1 47 6	36 0	2 34 0	09 0	4 26 0	
McCoy	Charles	17	2	32	Fraction	19	267	2 18 9			13 3	2 32 2	
Same		17	2	29	pt. N.W.	136	2.584	21 18 8			1 29 2	22 48 0	
Same		17	2	29	.. W½. N.E.	59	206	1 68 9			10 3	1 79 2	
McCoy	John Jr.	17	2	29	.. N.W. gr.	43	817	6 69 9			40 8	7 10 7	
Same		17	2	29	.. W½. N.E.	21	73	59 8			03 6	63 4	
Neal	Robt.	17	2	20	E½. N.E.	87	392	3 21 4	1 12 7		19 6	4 53 7	
Same		17	2	20	E½. S.E.	88	392	3 21 4	1 12 7		19 8	4 53 9	
Same		17	2	20	N.W. S.E.	44	192	1 60 7	56 3		09 8	2 26 8	
Same		17	2	9	E½. N.W.	87	224	1 83 6	25 2		11 2	2 20 0	
Same		17	2	9	W½. N.E.	86	224	1 83 6	25 2		11 2	2 20 0	
Same		17	2	9	S.E. gr.	173	448	3 67 3	50 4		22 4	4 40 1	
Same		17	2	9	S½ S.W.	88	224	1 83 6	25 2		11 2	2 20 0	
Same		17	2	4	N.E. N.E	43	140	1 14 8	15 7		07 0	1 37 5	

Duplicate of Taxes assessed upon Land & real property in Perry Tp. Lawrence County, Ohio for 1854.

Owners Names		R	T	S	Description	acres	Value	State Taxes	Co Taxes	School Tp Taxes	& other special Taxes	House Delingt. Taxes of 1853	Road Tax	Total Taxes	Remarks
Neal	Robt.	17	2	4	W½. N.E.	86	280	2	29	6	31	5	14	0 2751	
Same		17	2	4	S½. N.W.	87	280	2	29	6	31	5	14	0 2751	
Same		17	2	4	E½. S.W.	87	280	2	29	6	31	5	14	0 2751	
Same		17	2	4	S.E. qr.	173	560	4	59	2	63	0	28	0 5502	
Same		17	3	32	W½. N.W.	86	291	2	38	6	58	2	14	5 3113	
Same		17	3	32	N.E. N.W.	44	145	1	18	9	29	0	07	2 1551	
Same		17	3	32	N.W. S.W.	43	145	1	18	9	29	0	07	2 1551	
Same		17	3	32	W½. S.W.	87	991	8	12	6	198	2	49	1 10603	
Same		17	3	33	N.W. qr.	174	606	4	96	9	121	2	30	3 6484	
Same		17	3	33	N.W. N.E.	43	168	1	37	7	33	6	08	4 1797	
Same		17	3	33	E½. N.E.	88	308	2	52	5	61	6	15	4 3295	
Same		17	3	33	N.E. S.W.	43	168	1	37	7	33	6	08	4 1797	
Same		17	3	33	S.E. S.W.	43	168	1	37	7	33	6	08	4 1797	
Paull	Archibald	18	1	32	W½. S.W.	80	336	2	75	5		4368	16	8 7291	
Pilgrin	Henry	17	2	18	W½ S.E. S.E.	20	112		91	8	32	2	05	6 1296	
Same		17	2	18	W½. S.W. S.E.	20	112		91	8	32	2	05	6 1296	
Rowe	John	17	2	30	Fraction	21	1.200	9	84	0	345	0	60	0 13890	
Ratliff	Squire	17	3	32	S.E. N.W.	43	606	4	96	9	121	2	30	3 6484	
Same		17	3	32	W. N.W. S.E.	22	112		91	8	22	4	05	6 1198	
Ratliff	William	17	3	32	N.E. S.E.	43	448	3	67	3	89	6	22	4 4793	
Same	part	17	3	32	pt. N.W. S.E.	21	112		91	8	22	4	05	6 1198	5.30
Sperry	Jas. (heirs)	17	2	8	W½. S.E.	86	482	3	95	2	54	2	24	1 4735	
"	" "	17	2	8	S.E. S.W.	43	252	2	06	6	28	3	12	6 2475	
Sperry	John (heirs)	17	2	9	S.W. N.W.	43	560	4	59	2	63	0	28	0 5502	
Same		17	2	9	N.W. S.W.	43	224	1	83	6	25	2	11	2 2200	
Stead	Henry	17	2	30	Fraction	3	1.680	13	77	6	483	0	84	0 19446	
Sutton	Richard	17	3	28	W½. S.W.	86	364	2	98	4	72	8	18	2 3894	
Same		17	3	28	pt. E½. S.W.	28	84		68	8	16	8	04	2 898	
Suttle	Benjamin O.	17	2	8	S.E. S.E.	46	250	2	05	0	28	1	12	5 5706	
Sumpter	Simeon	17	2	30	Fraction	2	150	1	23	0	43	1	07	5 1736	

Duplicate of Taxes assessed upon Land & real property

Owners Names		R.	T.	S.	Description	acres	Value
Thomas	Sam	17	2	29	pt. S.W. qr.	24	538
Same		17	2	31	Fraction	1	224
Thomas	Mary ann	17	2	29	S.W. qr.	23	515
Same		17	2	29	S.E. qr.	24	252
Thomas	Jas.	17	2	29	S.W. qr.	15	336
Same		17	2	29	S.E. "	24	252
Thomas	Elizabeth	17	2	29	S.E. "	24	252
Survey	Daniel	17	3	31	S.E. "	58	336
Winters	George	17	2	16	Lot No. 2.	79	560
Webb	Wm.	17	3	33	S.W. N.E.	43	224
Waller	Coleman G.	17	3	33	E½. S.E.	87	532
Same		17	3	33	N.E. S.W.	44	280
Webb	Levi part	17	2	18	Tract S.E.S.W.	10	45
Same		17	2	18	pt. S.E. N.W.	15	168
Young, Glidden & Co.		18	1	1	N.W. qr.	157	1.200
"	"	18	1	1	W½. N.E.	78	560
"	"	18	1	1	E½. S.E.	78	560
"	"	18	1	1	S.W. qr.	151	1.200
"	"	18	3	28	W½. N.W.	85	168
"	"	17	3	28	N.W. N.E.	43	84
"	"	17	3	28	S½. S.E.	85	168
"	"	17	3	29	S.E. N.E.	44	84
"	"	17	3	29	W½. N.E.	86	168
"	"	17	3	29	E½. N.W.	86	168
"	"	17	3	29	W½. S.W.	86	168
"	"	17	3	29	S.W. S.E.	43	84
"	"	17	3	30	W½. N.E.	85	168
"	"	17	3	30	N.E. N.E	43	84
"	"	17	3	30	N.W. S.E.	43	84
"	"	17	3	30	S.E. S.E.	44	84
"	"	17	3	30	N.W. S.W.	43	84
						18.60	19.897

in Perry Tp. Lawrence County, Ohio for 1854.

State Tax	Co. Tax	School House Tax	Delingt. Taxes of 1853	Road Tax	Total Taxes	Remarks
4 41 1				269	4680	
1 83 6				112	1948	
4 22 3				257	4480	
2 06 6				126	2192	
2 75 5				168	2923	
2 06 6				126	2192	
2 06 6				126	2192	
2 75 5		67 2		168	3595	
4 59 2		63 0		280	5502	
1 83 6		44 8		112	2396	
4 36 2	1	06 4		266	5692	
2 29 6		56 0		140	2996	
36 9		12 9		022	520	
1 37 7				084	1461	
9 84 0				600	10440	
4 59 2				280	4872	
4 59 2				280	4872	
9 84 0				600	10440	
1 37 7		33 6		084	1797	
68 8		16 8		042	898	
1 37 7		33 6		084	1797	
68 8		16 8		042	898	
1 37 7		33 6		084	1797	
1 37 7		33 6		084	1797	
1 37 7		33 6		084	1797	
68 8		16 8		042	898	
1 37 7				084	1461	
68 8		16 8		042	898	
68 8				042	730	
68 8		16 8		042	898	
68 8				042	730	
985 36 8	126	28 2	92 01 4 60	075	126373 9	

Duplicate of Taxes assessed upon Personal property in Perry Tp. Lawrence County, Ohio for 1854

Owners Names		Amt.	State Co School & Tp Taxes	School Hos. & other special Taxes	Delinqt. Taxes of 1853	Road Tax	Total Taxes	Remarks
Allen	Daniel	149	1 22 1	16 7		07 4	1 46 2	
Allen	Jas.	375	3 07 5	75 0		18 7	4 01 2	
Allen	William	307	2 51 7	34 5		15 3	3 01 5	
Allen	Runnell	251	2 05 8	28 2		12 5	2 46 5	
Allaway	Charles	40	32 8			02 0	34 8	
Acheson	James	137	1 12 3	27 4		06 8	1 46 5	
Alford	George W.	128	1 04 9	25 6		06 4	1 36 9	
Acheson	Hannah	40	32 8	08 0		02 0	42 8	
Akens	James	217	1 77 9	43 4		10 8	2 32 1	
Bruce	Jackson	74	60 6	08 3		03 7	72 6	
Bruce	George W.	745	6 10 9	83 8		37 2	7 31 9	
Bruce	John	147	1 20 5	16 5		07 3	1 44 3	
Bruce	Amaziah	456	3 73 9	51 3		22 8	4 48 0	
Bishop	Elisha	65	53 3	18 6		03 2	75 1	
Bowman	Frederick	341	2 79 6	38 3		17 0	3 34 9	
Bruce	Vincent Jr.	92	75 4	10 2		04 6	90 2	
Burke	J. M.	345	2 82 9			17 2	3 00 1	
Ballard	Samuel	727	5 96 1			36 3	6 32 4	
Bruce	William	281	2 30 4	31 6		14 0	2 76 0	
Bruce	James	293	2 40 2	32 9		14 6	2 87 7	
Bazell	Elias	817	6 69 9	1 63 4		40 8	8 74 1	
Barnet	Thos.	60	49 2			03 0	52 2	
Ballard	Jesse admr. of Mary	813	6 66 6			40 6	7 07 2	
Bruce	Vincent Sen.	401	2 28 8	45 1		20 0	3 93 9	
Ballard	Jesse	595	4 87 9	66 9		29 7	5 84 5	
Bazell	Wm. H.	365	2 99 3	73 0		18 2	3 90 5	
Branham	Wm. H.	985	8 07 7			49 2	8 56 9	
Ballard	John	302	2 47 6			15 1	2 62 7	
Ballard	Sarah	193	1 58 2			09 6	1 67 8	
Bruce	Alford	245	2 00 9	27 5		12 2	2 40 6	
Barr	Lewis	10	08 2			00 5	08 7	
Bursh	John	362	2 96 8			18 1	3 14 9	
Booton	Stephen	455	3 73 1	1 30 8		22 7	5 26 6	
Ballard	William	268	2 19 7			13 4	2 33 1	
Brubaker	Daniel	1.098	9 00 3	3 15 6		54 9	12 70 8	
Brubaker	Abram	218	1 78 7	62 6		10 9	2 52 2	

Duplicate of Taxes assessed upon Personal property in Perry Tp. Lawrence County, Ohio for 1854.

Owners Names		amt.	State Tax	Co. Tax	Schoolhouse Tax	Redingt. & other special Taxes	Taxes of 1853	Road Tax	Total Taxes	Remarks
Clark	Andrew	200	1	64	0			10	0	1	74	0	
Church	Roswell	249	2	04	1	71	5	12	4	2	88	0	
Chatfield	D. B.	300	2	46	0	86	2	15	0	3	47	2	
Clark	Jas.	34		27	8			01	7		29	5	
Chatfield	Roswell	87		71	3	25	0	04	3	1	00	6	
Crawford	James	66		54	1	07	4	03	3		64	8	
Clay	John M.	726	5	95	3	1	45	2	36	3	7	76	8
Collier	Ambrost	196	1	60	7			09	8	1	70	5	
Clark	William	50		41	0			02	5		43	5	
Chatfield	Seth	66		54	1	18	9	03	3		76	3	
Chatfield	Stephen	108		88	5	31	0	05	4	1	24	9	
Croley	Isaac	214	1	75	4			10	7	1	86	1	
Cassiday	H. S.	75		61	5	21	5	03	7		86	7	
Campbell	John & Co.	480	3	99	3			24	3	4	23	6	
Collier	James	80		65	6	16	0	04	0		85	6	
Davidson	Jonathan	142	1	16	4			07	1	1	23	5	
Davis	William	72		59	0			03	6		62	6	
Edgell	Alexander	225	1	84	5			11	2	1	95	7	
Eduard	Mary	129	1	05	7			06	4	1	12	1	
Evick	John	10		08	2				5		08	7	
Felter	Nicholas	237	1	94	3			11	8	2	06	1	
Fields	Crabtree	411	2	37	0	82	2	20	5	4	39	7	
Ferguson	Abram	256	2	09	9			12	8	2	22	7	
Frazier	Aaron	806	6	60	9	231	7	40	3	9	32	9	
Green	Lydia	1.075	8	81	5			53	7	9	35	2	
Gamon	Jesse	33		27	0			01	6		28	6	
Gamon	William	92		75	4	18	4	04	6		98	4	
Hackwith	Plesant	840	6	88	8			42	0	7	30	8	
Hughes	Dennis	186	1	52	5			09	3	1	61	8	
Hammond	Soloman	562	4	60	8			28	1	4	88	9	

Duplicate of Taxes assessed upon Personal property in Perry Tp., Lawrence County, Ohio for 1854.

Owners Names		Amt.	State Co School & Tp Taxes	Schoolhouse & other special Taxes	Delinqt. Taxes of 1853	Road	Total	Remarks.
Hammond	Robert	120	984			060	1044	
Hughes	Ansalem	103	844			051	895	
Hoffman	N. W.	200	1640	575		100	2315	
Hankins	William	167	1369	187		083	1639	
Hatcher	Charles	280	2296	805		140	3241	
Hatcher	John	173	1418			086	1504	
Hunt	Wm. G.	687	5633	1374		343	7350	
Hastings	Alfred	1.370	11234			685	11919	
Ide	Timothy	1.580	12956	4542		790	18288	
Israel	Wm. P.	7.260	59532			3630	63162	
Johnston	John	1.506	12349			753	13102	
Johnston	John	333	2730	957		166	3853	
Johnson	Bellfield	370	3034			185	3219	
Jenkins	Archibald	173	1418	346		086	1850	
Johnston	T. N.	564	4624			282	4906	
Jenkins	Nathen	132	1082	264		066	1412	
Justice	John	204	1672	408		102	2182	
Justice	William	90	738	180		045	963	
Johnston	Benjamin Jun.	60	492			030	522	
Johnston	Benjamin	9.809	80433			4904	85337	
Kouns	Sam	563	4616	1618		281	6515	
Kouns	Catharine	118	967	339		059	1365	
Keys	Geo. W.	156	1279	312		078	1669	
Lewis	Thos.	285	2337	570		142	3049	
Layne	James. P.	70	574			035	609	
Layne	Soloman	49	401			029	430	
Lawhorn	Jas.	171	1402			085	1487	
Litteral	James	30	246			015	261	
Layne	Wm.	128	1049			064	1113	
McCoy	Sam	1.500	12300			750	13050	

Duplicate of Tapes assessed upon Personal property in Perry Tp Lawrence County, Ohio for 1854.

Owners Names		amt.	State Tax	Co School Tax	School House Tax	Delingt. Tapes	Tapes of 1853	Road	Total	Remarks
McKnight	John T.	450	3 690	1 293				225	5 208	
McCoy	Charles	382	3 132					191	3 323	
Marrison	Sam	52	426					026	452	
Mace	Isaac	10	082					006	087	
Moran	George	37	303		106			018	427	
Melvin	John	402	3 296		804			201	4301	
Matney	Thos.	194	1 590		388			097	2075	
Melvin	ann	42	344					021	365	
McKnight	William	296	2 447					148	2595	
Martin	David	571	4 682					285	4967	
Martin	anamias	142	1 164					071	1235	
McKee	Thomas	99	81 1		284			049	1144	
McCoy	John	1.193	9 782					596	10 378	
McKnight	John	46	377					023	400	
Porter	Jeremiah	492	4 034					246	4280	
Pilgrim	Henry	20	164		057			010	231	
Pendleton	Daniel	77	631					038	669	
Polly	Duglass	58	475					029	504	
Rial	Isaac	132	1082					066	1148	
Ratliff	Richard	61	500					030	530	
Rowe	John	793	6 502	2 279				396	9177	
Ratliff	Wm.	132	1082		264			066	1412	
Russell	George	810	6 642					405	7047	
Reeder	Conrod	154	1 262		442			077	1781	
Ratliff	Squire	241	1 976		482			120	2578	
Snell	Andrew	95	779					047	826	
Steed	Samuel	270	2 214		776			135	3125	
Steed	Henry	181	1 484		520			090	2094	
Steed	aaron	100	820		287			050	1157	
Suttle	Benj. O.	76	623		085			038	746	
Steed	Sylvester	91	746		261			045	1052	
Steed	Joshua	95	779		273			047	1099	

Duplicate of Taxes assessed upon Personal property in Perry Tp. Lawrence County, Ohio for 1854.

Owners Names		Amt.	State Co. School & Tp. Taxes	School hos. & other special Taxes	Delinqt. Taxes of 1853	Road Taxes	Total	Remarks
Steward	Manley	158	1 29 5			07 9	1 37 4	
Steward	William	434	3 55 8			21 7	3 77 5	
Sperry	Sarah S.	922	7 56 0	1 03 7		46 1	9 05 8	
Sampson	Coalby	25	20 5			01 2	21 7	
Turvey	Daniel	42	34 4			02 1	36 5	
Wyatt	Hiram H.	146	1 19 7	41 9		07 3	1 68 9	
Waller	William	42	34 4	08 4		02 1	44 9	
Webb	Baker	62	50 8			03 1	53 9	
Webb	T. T.	277	2 27 1			13 8	2 40 9	
Weaver	Geo. C.	339	2 77 9	97 4		16 9	3 92 2	
Webb	Levi	591	4 84 6	1 69 9		29 5	6 84 0	
Webb	Plesant	178	1 45 9			08 9	1 54 8	
Waller	Coleman G.	641	5 25 6	1 28 2		32 0	6 85 8	
Webb	William	70	57 4	14 0		03 5	74 9	
Winters	George	373	3 05 8	42 1		18 6	3 66 5	
		60.758	498 15 5	49 03 6		30 35 2	577 54 3	

Done

The Taxes of Perry Township, apportioned under their several heads.

State Taxes			County Tax			School Tax			Bridge Tax			Poor Tax			Township Tax			Road Tax			Delinquent Taxes			School house			Total Taxes		
$	c	m	$	c	m	$	c	m	$	c	m	$	c	m	$	c	m	$	c	m	$	c	m	$	c	m	$	c	m
642	31	9	275	78	5	203	55	1	217	12	2	9	04	6	135	70	0	90	42	7	92	01	4	175	31	8	1841	28	2

Duplicate of Taxes assessed upon Land & real property in Rome Township Lawrence County Ohio for 1854.

Owners Names		R	T	S	Description	Acres	Value	State Co. School & Tp. Taxes	School House & other special Taxes	Delinqt. Taxes of 1853.	Road Taxes	Total	Remarks
Anderson	Lewis	15	2	13.19	Lot 701	100	2.268	16 66 9			1 13 4	17 80 3	
Same		15	2	13.19	" 702	100	2.520	18 52 2			1 26 0	19 78 2	
Same		15	2	13.19	" 703	100	1.848	13 58 2			92 4	14 50 6	
Same		15	2	25	" 1297	160	267	1 96 2			13 3	2 09 5	
Same		15	2	24	" 1274	160	267	1 96 2			13 3	2 09 5	
Armstrong	Prudence	15	2	26	S.W½. N.E¼	40	87	63 9			04 3	68 2	
Blore	W. H. C.	15	2	26	N.W. N.W.	40	100	73 5			05 0	78 5	
Barnett	J. W.	15	1	34	W. S.E. N.E.	24	84	61 7	08 4		04 2	74 3	
Bryard	Sam (heirs)	15	1	33	pt. 735 S.E.	1	336	2 46 9	33 6		16 8	2 97 3	
Bryard	Hannah a.	15	1	27	" 734	2	75	55 1	01 5		03 7	66 3	
Bragg	Elias (heirs)	15	1	36	" S½ & N½	351	860	6 32 1	6 66 5	11 18 0	43 0	24 59 6	
Borden	Columbus	15	2	15.21	Lot 687	100	2.000	14 70 0			1 00 0	15 70 0	
Same		15	2	15.21	" 688	100	2.084	15 31 7			1 04 2	16 35 9	
Same		15	2	15.21	" 689	100	1.680	12 34 8			84 0	13 18 8	
Same		15	2	15.21	" 690	100	1.680	12 34 8			84 0	13 18 8	
Same		15	2	15.21	" 691	100	2.084	15 31 7			1 04 2	16 35 9	
Same		15	2	18	" 1270	160	588	4 32 1			29 4	46 15	
Brown	C. C.	15	1	29	" 5 S.W.	130	460	3 38 1	3 56 5		23 0	7 17 6	
Bartram	Wm. P.	15	2	16	" 1 S.	30	1.680	12 34 8			84 0	13 18 8	
Same		15	2	22	" 1283	85	319	2 34 4			15 9	2 50 3	
Same		15	2	22	W. part 1283	75	319	2 34 4			15 9	2 50 3	
Baker	Eliza	15	2	18	" 1269	146	474	3 48 3			23 7	3 72 0	
Burcham	Nathaniel	15	2	26	N.E. N.E.	40	101	74 2			05 0	79 2	South Easterly Cor.
Brown	F. G.	15	1	34	Lot 1329	100	170	1 24 9	17 0		08 5	1 50 4	Martin H. Beckett 96 100 acres.
Same		15	1	33	part 735	¼	37	27 1	03 7		01 8	32 6	
Buffington	Wm.	15	2	14.22	Lot 693	100	2.084	15 31 7			1 04 2	16 35 9	
Brown	William C.	15	1	23	Lot 718	100	1.394	98 78			67 2	10 55 0	
Same		15	1	23	Lot 719 N.E.	30	840	61 74			42 0	6 39 4	
Bay	Thos.	15	2	17	pt. lot 741	7	192	1 41 1			09 6	1 50 7	
Baker	Eliza	15				146	289	? ?					
Creighton	Jas. H.	15	1	33	Lot 736	100	3.024	22 22 6	11 21 4		1 51 2	41 01 2	
Clark	John (heirs)	15	2	15	" 684 S.E	6	336	2 46 9			16 8	26 37	
Same		15	2	15.21	Lot 683 W.	88	1.512	11 11 3			75 6	11 86 9	

Duplicate of Taxes assessed upon Land & real property in Rome Township Lawrence County Ohio for 1854.

Owners Names		R	T	S	Description	acres	Value	State Co School & Tp Taxes	School house & other special Taxes	Delinqt. Taxes of 1853.	Road	Total	Remarks
Chaplin	John (heirs)	15	1	22.28	Lot 728	100	4.022	29 56 1	10 0		2 01 1	31 67 2	
Same		15	1	22.28	" 729	100	2.336	24 51 9			1 66 8	26 18 7	
Cross	Bazil A.	15	1	24	" 713	80	504	3 70 4			25 2	3 95 6	Samuel A. V. & Alphonzo F. Swain
Cherry	William P.	15	2	29	" S.W. qr.	160	319	2 34 4			15 9	2 50 3	
Cobbs	D. G. W.	15	2	36	Lot 1302	160	319	2 34 4			15 9	2 50 3	
Coulter	Adam	15	2	16	" 3 & 4 N.	155	2.016	14 81 7			1 00 8	15 82 5	
Same		15	2	17	" 741	95	336	2 46 9			16 8	2 63 7	
Same	part x	15	2	33	" 1278	160	336	2 46 9			16 8	2 63 7	125 acres west end Jechonia Cooper.
Conden	Jn. D. N.	15	1	35	pt. N.W.	10	17	12 4	01 7		8	14 9	
Same		15	1	35	N.W.	95	150	1 10 2	15 0		07 5	1 32 7	
Crawford	Samuel	15	2	24	1/2. 12.73	80	168	1 23 4			08 4	1 31 8	
Same		15	2	26	S.E. N.E.	40	127	93 3			06 3	99 6	
Same		15	2	26	1/2 S.E.	40	134	98 4			06 7	1 05 1	
Cooper	Bartlet	15	2	23	1279	160	336	2 46 9			16 8	2 63 7	Jechonias Cooper.
Cross	William A.	15	1	23	715	75	252	1 85 2			12 6	1 97 8	
Clark	William	15	2	16	No. 1.	1/3	20	14 7			01 0	15 7	
Darling	Isaac	15	2	15-21	686	100	2.520	18 52 2			1 26 0	19 78 2	
Davidson	James	15	2	24	1275	160	267	1 96 2			13 3	2 09 5	
Same		15	2	21	684 W.	9	50	36 7			02 5	39 2	
Same		15	1	36	N.W.	125	336	2 46 9	2 60 4		16 8	5 24 1	
Ellis	Hiram	15	1	29	Lot No. 6. N.W.	40	285	2 09 4	28 5		14 2	2 52 1	
Estes	John	15	2	26	1/2 E 1/2 S.E.	40	75	55 1			03 7	58 8	
Ewart	Thomas W.	15	2	36	Lot 1301	160	240	1 76 4			72 0	1 88 4	
Fuller	A. T. F.	15	1	22.28	Lot 730	100	3.920	28 81 2	04 0		1 96 0	30 81 2	
Same		15	1	21	Fraction	1	20	14 7			01 0	15 7	
Same		15	2	25	Lot 1299	160	336	2 46 9	2 60 4		16 8	5 24 1	
Foiles	John	15	2	13.19	" 705	100	2.084	15 31 7			1 04 2	16 35 9	
Same		15	2	13.19	" 706	100	1.680	12 34 8			84 0	13 18 8	
Same		15	2	14	" 697 No. 2	5/8	629	4 62 3			31 4	4 93 7	
Foiles	John Jr.	15	2	14	" 697 No. 4	3/8	319	2 34 4			15 9	2 50 3	
Freeman	J. M.	15	2	24	" 1273	160	267	1 96 2			13 3	2 09 5	
Fuller	Stephen S.	15	1	29	" 3 N.S.E.	80	588	4 32 1	4 55 7		29 4	9 17 2	

Duplicate of Taxes assessed upon Land & Real property in Rome Township, Lawrence County, Ohio for 1854.

Owners Names		R	T	S	Description	Acres	Value	State & Schools	Co School Tax	Co & other special Taxes	Delingt. Taxes of 1853	Road Taxes	Total	Remarks
Gillott	Joel G.	15	1	28	721 W. part	17	502	3 68 9		50 2		25 1	4 44 2	
Same		15	1	34	S.E. S.E. N.E.	14	57	41 8		05 7		02 8	50 3	
Same		15	1	34	1329 N.E.	9	74	54 3		07 4		03 7	65 4	
Gillott	H.H.	15	1	22.28	E½. 720	50	1.512	11 11 3				75 6	11 86 9	
Same		15	1	22.28	E½. 721	50	2.016	14 81 7				1 00 8	15 82 5	
Same		15	1	23	S½. 719	50	840	6 17 4				42 0	6 59 4	
Gillott	Sidney	15	1	28	Lot 725 west	38	1.480	10 87 8	1 48 0			74 0	13 09 8	
Gillott	Alanson	15	1	28	" 720+721 W	64	319	2 34 4	2 47 2			15 9	4 97 5	
Same		15	1	30	" 1326+1327	120	319	2 34 4	2 47 2			15 9	4 97 5	
Same		15	1	29	" No.4. S.S.E.	80	504	3 70 4	3 90 6			25 2	7 86 2	
Gardner	C. F.	15	1	18.24	" 707	100	1.512	11 11 3				75 6	11 86 9	
Same		15	1	18.24	" 708	100	1.596	11 73 0				79 8	12 52 8	
Same		15	1	18.24	" 710	100	1.848	13 58 2				92 4	14 50 6	Thomas Gardner.
Gardner	Caleb (heirs)	15	2	31	" 1322	160	267	1 96 2	2 06 9			13 3	4 16 4	
Guthrie	John + Bro.	15	1	27	" 731 W.	84	2.340	17 19 9				1 17 0	18 36 9	
Same		15	1	27	" 731 S. side	16	336	2 46 9				16 8	2 63 7	
Same		15	1	27	" 732	100	2.688	19 75 6				1 34 4	21 10 0	
Gardner	Thos.	15	1	22.28	" 724 pt.	43	1.500	11 02 5				75 0	11 77 5	
Same		15	1	22.28	" 725 E½	50	1.900	13 96 5				95 0	14 91 5	
Same		15	1	22.28	" 726 E½	50	1.500	11 02 5				75 0	11 77 5	
Same		15	1	30	" 1326	100	704	3 70 4	3 90 6			25 2	7 86 2	
Same		15	1	30	" 1327	100	756	5 55 6	5 85 9			37 8	11 79 3	
Same		15	1	22.28	" 727 E.	83	2.688	19 75 6				1 34 4	21 10 0	
Same		15	1	22.28	" 723	100	2.400	17 64 0				1 20 0	18 84 0	
Guthries	Lewis	15	1	22.28	" 722	100	1.680	12 34 8				84 0	13 18 8	
Gardner	C. F.	15	1	24	S. No 7.	3	168	1 23 4				08 4	1 31 8	
Guer or Gruer	Jos. & Wm.	15	2	26	N.W. S.E.	40	90	66 1				04 5	70 6	
Hall	Robt. part x	15	1	33	Lot 738 W.	13	80	5 88		08 0		04 0	70 8	
Same		15	1	33	Lt 739 W.	38	1.680	12 34 8	1 68 0			84 0	14 86 8	
Same		15	1	35	S. W.	50	336	2 46 9		33 6		16 8	2 97 3	
Hall	Wm. D.	15	1	33	Lot 738 E.	62	2.340	17 19 9	2 34 0			1 17 0	20 70 9	
Same		15	1	33	" 739 E.	10	504	3 70 4		50 4		25 2	4 46 0	
Same		15	1	34	E½. Wk. Wk. of 1329	55	212	1 55 8		21 2		10 6	1 87 6	
Same		15	1	27	W½. 733	50	2.160	15 87 6	2 16 0			1 08 0	19 11 6	
Same		15	1	35	Middle lot S.E.	50	168	1 23 4		16 8		08 4	1 48 6	

Duplicate of Taxes assessed upon Land & real property in Rome Township, Lawrence County Ohio for 1854.

Owners Names		R	T	S	Description	acres	Value	State Co School & Tax Taxes	School has. & other special Taxes	Delingt. Taxes of 1853.	Road	Total	Remarks
Hall	John W.	15	1	34	W. pt. 1329	10	34	249	034		017	300	
Same		15	1	27	Lot 733	50	1.680	12348			840	13188	
Haskell	Jas. Jr.	15	1	36	pt. S.E.	77	187	1374	1449		093	2916	
Same		15	2	14	697 N.7.	½	1.049	7710			524	8234	
Same		15	2	28	1291	100	252	1852			126	1978	
Same		15	2	27	1292	80	157	1153			078	1231	
Same		15	2	14	697 N.%.	⅛	58	426			029	455	
Same		15	1	30	pt. 1325	10	184	617	651	533	042	1843	
Same		15	1	30	pt. 1325	30	101	742	782	624	050	2198	
Haskell	James	15	2	13.19	699 No. ½	50	672	4939			336	5275	
Same		15	2	13.19	698	100	1.680	12348			840	13188	
Haskell	O.	15	2	14	697 No. 1	½	461	3388			230	3618	
Same		15	2	13	699	1	335	2462			167	2629	
Howard	Hugh (nig.)	15	2	30	1284	160	319	2344			159	2503	
Howard	Jos. "	15	2	29	W½. N.W.	80	336	2469			168	2637	
Henderson	James	15	2	30	1285	160	336	2469			168	2637	
Hammond	Sally (heirs)	15	2	33	1314	160	267	1962		1547	133	3642	
Jonson	Benjamin	15	1	35	pt. N.W.	17	34	249	034		017	300	Joseph a. Smith.
Same		15	1	35	pt. N.W.	40	67	492	067		033	592	Joseph a. Smith.
Jones	Lewis	15	2	26	S.E. S.W.	41	84	617			042	659	
Judd	John T.	15	1	24	711	97	2.016	14817			1008	15825	
Same		15	1	24	712	100	1.008	7408			504	7912	
Joy	Joseph (heirs)	15	2	14	696 lot 6.	½	370	2709			185	2904	
Jones	John	15	2	26	S.W. S.W.	40	168	1234		2314	084	3632	
Same		15	2	25	1296	160	336	2469		1547	168	4184	
Same		15	2	26	N. S.W.	40	60	441			030	471	
Jones	William	15	2	32	W½ 1319	80	336	2469		3894	168	6511	
Johnson	John	15	1	34	1328 N.E. q.E.	8	504	3704	504		252	4460	
Kimball	Titan	15	1	33	Lot 737	100	3.336	24519	3336		1668	29523	
Kerr	William R.	15	2	36	" 1303	160	267	1962			133	2095	
Knight	Wm. B.	15	2	13.19	" 700	99	2.016	14817			1008	15825	
Same		15	2	13.19	" 700	1	225	1653			112	1765	
Same		15	2	26	S.E. S.E.	40	134	984			667	1051	
Knight	W.M.	15	2	15.21	Lot 685	100	2.688	19756			1344	21100	

Duplicate of Taxes assessed upon Land & real property in Rome Township, Lawrence County, Ohio for 1854.

Owners Names		R	T	S	Description	acres	Value	State Co Taxes	School House Delinqt. Taxes	School Tp Taxes	other special Taxes	Taxes of 1853	Road	Total	Remarks
Kennedy	George W.	15	2	29	W. N.W.	½	17			12	4		8	132	
Same		15	2	30	lot 1287	160	336			246	9		168	2637	
Same		15	2	29	W½. N.E.	80	168			123	4		084	1318	
Same		15	2	29	E½. N.W.	80	100			73	5		050	785	
King	David	15	2	33	1.312	160	226			166	1		113	1774	
Knuckles	William	15	2	17	W. end 1271	106	336			246	9		168	2637	
Lacy	William (heirs)	15	1	29	N½. NE. qr.	80	504			370	4	504	252	4460	
Lewis	Wilson	15	2	35	E½. 1307	80	672			493	9		336	5275	
Same		15	2	34	pt. 1309 md.	40	134			98	4		067	1051	
Lloyd	John	15	2	14	lot 697 No 5	¼	336			246	9		168	2639	
Miller	Abraham	15	2	22	1281	160	285			209	4		142	2236	
Miller	David	15	2	13.19	pt. 699 E.	25	420			308	7		210	3297	
Same		15	2	13.18	" 697 E. No 3	⅜	504			370	4		252	3956	
Same		15	2	13.19	" 699	25	420			308	7		210	3297	
Miller	Jos. heirs	15	2	16	2 pt. E.	40	1.008			740	8		504	7912	Wm. Layne.
Same		15	2	16	2 " S.W.	28	504			370	4		252	3956	
Same		15	2	16	Lot 2 E.	8	300			220	5		150	2355	
Same		15	2	16	pt. S.E.	13	60			44	1		030	471	
Same		15	2	16	" S.W.	5	187			137	4		093	1467	
Miller	Robert	15	2	16	2 pt. 4 W.	33	672			493	9		336	5275	
Miller	Jacob heirs Part	15	2	16	2 " S.W.	55	1.428			1049	5		714	11209	
Miller	Benjamin heirs	15	2	32	E½. 1319	80	252			185	2		126	5085	
Miller	Jas.	15	2	22	1280	160	336			246	9		168	2637	
McDowell	R. M. P.	15	1	22	lot 724 E.	7	670			492	4		335	5259	
McLaughlin	David	15	1	28	" 726	50	1.680			1234	8	1680	840	14868	
McKnight	Julia P.	15	2	21	pt. 684 E.	14	336			246	9		168	7473	
McKnight	John J.	15	2	15.21	" 684 E.	12	336			246	9		168	2637	
Murphey	Horation	15	2	27	1294	160	336			246	9		168	2637	
McVey	James	15	1	29	pt. W. N.W.	40	134			98	4	134	067	1185	
Same		15	1	35	S.E. N.E.	36	289			212	4	289	144	2557	
Mathews	Samel	15	1	30	Lot 1325	90	504			370	4	390	252	7862	
McClure	William	15	2	16	pt. S.E.	⅓	34			24	9		017	266	
Miller	Jos. Jun.	15	2	31	1321	160	402			295	4		201	3155	
Morgan	Harris	15	2	33	1315	160	267			196	2		133	2095	
McCommas	John (heirs)	15	2	28	1291 W.	60	150			110	2		075	1177	
Same		15	2	27	1292	40	84			61	7		042	659	

Duplicate of Taxes assessed upon Land and real property in Rome Township, Lawrence County, Ohio for 1854.

Owners Names		R	T	S	Description	acres	Value	State Tax	School & Tp. Taxes	School has other spec. ial Taxes	Delinq't. Taxes of 1853	Road Taxes	Total	Remarks
Amt. brot. forward								4 41 0	60 0			30 0	5 31 0	
Magee	Ephram	15	1	34	E½. N½. S½.	84	600	1 02 9	1 08 5			07 0	2 18 4	
Marks	Thos.	15	1	36	E½. N.E.	74	140							
Neff	Abraham	15	1	34	N.E. N.E.	53	168	1 23 4	16 8			08 4	1 48 6	
Same		15	1	33	735 N.W.	¼	42	30 8	04 2			02 1	37 1	
Same		15	1	33	735 N.W.	½	504	3 70 4	50 4	1	13 0	25 2	5 59 0	
Same		15	1	33	735 N.W.	½	252	1 85 2	25 2		50 0	12 6	2 73 0	
Nash	James (heirs)	15	1	23	Lot 715	100	336	2 46 9				16 8	2 63 7	
Same		15	1	23	" 716	100	504	3 70 4				25 2	3 95 6	
Same		15	1	23	" 717	100	504	3 70 4				25 2	3 95 6	
Same		15	2	27	" 1295	160	336	2 46 9				16 8	2 63 7	
Pharvey	Jas. (heirs)	15	2	30	1286	160	319	2 34 4				15 9	2 50 3	
		1												
Pierce	John	15	1	33	735 S.	85	2.688	19 75 6	2 68 8			1 34 4	23 78 8	
Same		15	1	27	pt. 734 N.W.	4	134	98 4	13 4			06 7	1 18 5	
Proctor	Jacob	15	1	33	738 N. end.	16	252	1 85 2	25 2			12 6	2 23 0	
Same		15	1	33	739 N. end.	20	521	3 82 9	52 1			26 0	4 61 0	
Same		15	1	34	1328 W.	55	336	2 46 9	33 6			16 8	2 97 3	
Same		15	1	33	738 N.	1	219	1 60 9	21 9			10 9	1 93 7	
Proctor	A.S.	15	1	34	1328 E.	5	504	3 70 4	50 4	1	70 4	25 2	6 16 4	
Same		15	1	34	1328	1	219	1 60 9	21 9			10 9	1 93 7	
Same		15	1	29	N. N.W. N.E.	80	219	1 60 9	21 9			10 9	1 93 7	
Peas	Garnet	15	1	34	N.W. qr.	160	504	3 70 4	50 4			25 2	4 46 0	
Same		15	1	35	pt. E. S.W.	43	84	61 7	08 4			04 2	74 3	
Putnam	Duglas	15	2	23	1276	160	267	1 96 2				13 3	2 09 5	
Same		15	2	28	1288	160	336	2 46 9				16 8	2 63 7	
Same		15	2	28	1289	160	336	2 46 9				16 8	2 63 7	
Same		15	2	28	1290	160	336	2 46 9				16 8	2 63 7	
Pritchard	Elizabeth	15	1	27	E½. 734	48	1.526	11 21 6	1 52 6			76 3	13 50 5	L. D. Marrison.
Palmer	Orbin S.	15	2	36	1.300	160	267	1 96 2				13 3	2 09 5	
Patterson	George	15	2	34	E½. 1.311	80	336	2 46 9				16 8	2 63 7	
Patterson	James	15	2	16	pt. Lot No. 1.	½	34	24 9			44 2	01 7	70 8	
Pittenger	A.A.	15	2	33	W½ 1313	80	120	88 2		1	56 0	06 0	2 50 2	
Proctor	J. & A.S.	15	1	33	pt. Lot 735	2	75	55 1	07 5			03 7	66 3	

Duplicate of Taxes assessed upon Land & real property in Rome Township, Lawrence County, Ohio for 1854.

Owners Names		R	T	S	Discription	acres	Value	State Co Schools Taxes	School house & other special Taxes	Delingt. Taxes of 1853	Road Tax	Total Taxes	Remarks
Radford	William	15	1	29	N2. S. N.E.	80	588	4 32 1	588		294	5 20 3	
Radford	Henry	15	1	28	W½. 724	50	1.533	11 26 7	1 533		766	13 56 6	
Same		15	1	29	4E. pt.	90	238	1 74 9			119	1 86 8	
Same		15	1	28	W. 120. 721	36	360	2 64 6			180	3 18 6	
Same		15	1	28	pt. 725	12	200	1 47 0	200		100	1 77 0	
Rodgers	Moses	15	2	23	1277	160	336	2 46 9			168	2 63 7	
Robinson	Hutson	15	2	27	E. 1293	120	235	1 72 7			117	1 84 4	
Ralph	Elijah	15	2	21	Lot 684 W.	47	316	2 32 2			158	2 48 0	
Same		15	2	15	" 684 E.	8	240	1 76 4			120	1 88 4	
Riffel	George	15	2	26	S.W. S.E.	40	100	74 2			050	79 2	
Radgers	A. J.	15	2	26	S.E. N.W.	40	84	61 7			042	65 9	
Rigney	William	15	2	34	E½. 1309	80	275	2 02 1			137	2 15 8	
Robinson	Wm. G.	15	1	34	Lot 1328	7	500	3 67 5	500	3354	250	7 77 9	
Sanders	C. C.	15	1	34	E. 1328	5	252	1 85 2	1 852		126	3 83 0	
Swain	John C.	15	1	18.24	709	100	2084	15 31 7			1042	16 359	
Sayer	D. F.	15	2	14.20	Lot 692	100	2.856	20 99 1			1428	22 419	
Scarburry	Isaac	15	2	27	1293 W.	40	134	98 4			067	1051	
Same		15	2	33	E½. 1313	80	125	91 8		1625	062	2605	
Shaw	Salem	15	2	12.19	704	100	2.342	17 21 3			1171	18 384	
Same		15	2	25	12 98	159	247	1 81 5	1 914		123	3 852	
Southerland	J. J.	15	1	21	Fraction								
Smith	Abner	15	1	33	pt. 738	10	1.109	8 15 1	1 109		554	9 814	
Same		15	1	33	739	30	900	6 61 5	900		450	7 965	
Stoddart	Stephen	15	2	26	N.E. S.E.	40	84	61 7			042	65 9	
Singer	Lewis	15	1	36	pt. N.W. Cor.	6	18	13 2	139		9	280	
Sutherland	J. J.	15	1	21	Fraction	32	1.079	7 93 0			539	8 469	C. Bowens' heirs.
Skinner	David	15	1	30	Lot 1324	160	336	2 46 9	2 604		168	5 241	
Terry Peters & Layne													
Terley	Cornelius	15	1	35	N.E. N.E.	40	168	1 23 4	168		084	1 486	
Same		15	1	35	pt. W. N.E.	87	125	91 8	125		062	1 105	
Same		15	1	36	pt. E½. N.E.	10	25	18 1	193		012	386	
Thomas	Henry (heirs)	15	1	25	714	25	84	61 7	651	1235	042	2545	
Same		15	1	24	713	20	84	61 7	651	1235	042	2545	

Duplicate of Taxes assessed upon Land & real property in Rome Township Lawrence County Ohio for 1854.

Owners Names			R	T	S	Description	acres	Value	State Tax	School Tax	School house & other special Taxes	Delingt. Taxes of 1853	Road Taxes	Total Taxes	Remarks
Tiernan	John		15	2	14&20	694	100	1680	12 34 8				84 0	13 18 8	
Same			15	2	14&20	695	100	2688	19 75 6				1 34 4	21 10 0	
Same			15	2	14&20	696	100	1256	9 23 1				62 8	9 85 9	
Same			15	2	14&20	697	85	840	6 17 4				42 0	6 59 4	
Tald	Jos.		15	2	17	740	100	504	3 70 4				25 2	3 95 6	
Terry	Jas. C.	part a	15	2	35	1304	160	267	1 96 2				13 3	2 09 5	
Same		" a	15	2	35	1305	160	336	2 46 9				16 8	2 63 7	
Same		" a	15	2	35	1306	160	336	2 46 9				16 8	2 63 7	
Tald	Paul		15	2	17	1271	17	101	74 2				05 0	79 2	
Thomas	Archibald		15	2	34	W½. Cnd. 1309	40	150	1 10 2				07 5	1 17 7	
Varnum	Moses	part	15	2	16	No. 1	621.	324	9 73 1				66 2	10 39 3	16 45/100 Jas. Patterson.
Same			15	2	22	½ 1282	80	300	2 20 5				15 0	2 35 5	Same
Same			15	2	22	N½. 1282	80	300	2 20 5				15 0	2 35 5	
Vernons' (heirs)			15	2	32	Lot 1318	160	399	2 93 2				19 9	3 13 1	
Walton	Thomas		15	1	33	No. 735	10	150	1 10 2		150		07 5	1 32 7	
Same		part	15	1	34	S. 1328	71	1.256	9 23 1	1 256			62 8	11 11 5	Wm. G. Robinson. 13 acres.
Same			15	2	29	E. N.E.	80	134	98 4				06 7	1 05 1	
Same			15	1	35	N. S.E.	60	200	1 47 0		200		10 0	1 77 0	
White	James		15	2	34	1311 W½.	80	336	2 46 9				16 8	2 63 7	
Wilgus	Charles		15	1	34	N. S.W.	25	84	61 7		084		04 2	74 3	
Same			15	1	35	W. S.W.	117	225	1 65 3		225		11 2	1 99 0	
Wardon	J. W.		15	2	17	pt. 741	8	84	61 7				04 2	65 9	
Wallace	Salaforo		15	2	17	1271	40	336	2 46 9			7956	16 8	10 59 3	Alex Dalston.
Walton	G. J.		15	1	34	W. N.E.	65	336	2 46 9		336		16 8	2 97 3	
Same			15	1	34	pt. N.E.	3	17	12 4		017		8	14 9	
White	David		15	2	18	682	100	1.008	7 40 8				50 4	7 91 2	
Same			15	2	18	1269	14	30	220				01 5	23 5	
Walls	David		15	2	34	1308	160	336	2 46 9				16 8	2 63 7	
Same			15	2	35	1307	80	336	2 46 9				16 8	2 63 7	
Ward	Naham		15	2	31	1323	160	267	1 96 2	2069			13 3	4 16 4	
Workman	Robt.		15	2	26	N.W. N.E.	40	84	61 7				04 2	65 9	
Same			15	2	26	S.W. N.W.	40	84	61 7				04 2	65 9	

Duplicate of Taxes assessed upon Land & real property

Owners Names		R	T	S	Description	Acres	Value
Woodard	Jabe	15	2	24	pt. 1273	40	60
Same		15	2	24	" 1273	40	60
Skinner	David C.	15	+	30	Lot 1324	160	336

in Rome Township, Lawrence County, Ohio for 1854.

State Co School Taxes	Schoolhouse & other special Taxes	Delingt. Taxes of 1853	Road Tax	Total Tax	Remarks
44 1			03 0	47 1	
44 1			03 0	47 1	
1.313 12 0	109 96 6	50 30 3	89 30 5	1.562 69 4	

Done.

Duplicate of Tapes assessed upon Land & real property

Owners Names		No. of Lots	What part	No. of feet	Value
Ansell	J. W. & C.	58	Whole		168
Same		59	"		34
"		60	"		168
"		65	"		25
"		64	"		25
"		68	"		25
"		69	"		25
"		70	"		17
"		71	"		15
"		77	"		17
"		78	"		17
"		79	"		17
"		72	"		17
Black	A.	31	"		50
"		27	"		41
"		28	"		41
Bartram	Wm. P.	14	"		41
"	"	52	"		25
"	"	53	"		25
"	"	80	Brick yard		20
Baker & Burns	Journey T. M.	17	Whole		420
		3			336
Campbell	Daniel	61	Whole		34
Clark	John (heirs)	1	"		588
"	" "	2	"		840
"	" "	15	"		58
Collins	A. M.	18	No. 1/2		308
Same		19	Whole		41
Same		47	"		41
Same		48	"		41
Same		49	"		41
Same		50	"		168
Dawson	Martha	20	"		41

in The Town of Millersport, Lawrence County, Ohio for 1854

State Tapes	Co Tapes	School house Tapes	Delingt. Tapes	Tapes of 1853	Road Tapes	Total	Remarks
1	2	3	4		08	4 1 3 1 8	
	2	4	9		01	7 2 6 6	
1	2	3	4		08	4 1 3 1 8	
	1	8	1		01	2 1 9 3	
	1	8	1		01	2 1 9 3	
	1	8	1		01	2 1 9 3	
	1	8	1		01	2 1 9 3	
	1	2	4			8 1 3 2	
	1	1	0			7 1 1 7	
	1	2	4			8 1 3 2	
	1	2	4			8 1 3 2	
	1	2	4			8 1 3 2	
	1	2	4			8 1 3 2	
	3	6	7		02	5 3 9 2	
	3	0	1		02	0 3 2 1	
	3	0	1		02	0 3 2 1	
	3	0	1		02	0 3 2 1	
	1	8	1		01	2 1 9 3	
	1	8	1		01	2 1 9 3	
	1	4	7		01	0 1 5 7	
3	0	8	7		21	0 3 2 9 7	
2	4	6	9		16	8 2 6 3 7	
		2	4	9	01	7 2 6 6	
4	3	2	1		29	4 4 6 1 5	
6	1	7	4		42	0 6 5 9 4	
		4	2	6	02	9 4 5 5	
2	2	6	3	2 8 6	15	4 2 7 0 3	
		3	0	1	02	0 3 2 1	
		3	0	1	02	0 3 2 1	
		3	0	1	02	0 3 2 1	
		3	0	1	02	0 3 2 1	
1	2	3	4		08	4 1 3 1 8	
		3	0	1 4 5 5	02	0 7 7 6	

Duplicate of Taxes assessed upon lots & real property in The Town of Millersport, Lawrence Co Ohio for 1854

Owners Names		No. of lots	What part	No. of Value feet	State Tax	Co School Tax	House Tax	Belinqt. Tax	Special Taxes	Taxes of 1853	Road Taxes	Total Taxes	Remarks
Davidson	James	43	Whole	142	1	04	43				07 1	1 11 4	
Foiles	Daniel	62	Whole	41		30	1				02 0	32 1	
Gibbs	ashley	4	..	336	2	46	9				16 8	2 63 7	
Gibbs	Wm. (heirs)	5	..	672	4	93	9				33 6	5 27 5	
Hull	Hiram D. heirs	75	1/4	4		02	9				2	31	
Hand	Wm. F.	57		23		16	9				01 1	18 0	
Journey	Sam	18	3 1/2	504	3	70	4				25 2	3 95 6	
Knight	a.	54	Whole	580	4	26	3				29 0	4 55 3	
Same		55	..	58		42	6				02 9	45 5	
Knight	Wm.	66	..	168	1	23	4				08 4	1 31 8	
Layne	Nelson	51	Whole	196	1	44	0				09 8	1 53 8	
Lagore	Enoch	67	..	34		24	9				01 7	26 6	
McCown	Sylvester	30	Whole	168	1	23	4				08 4	1 31 8	
McKnight	Mary	16	..	125		91	8				06 2	98 0	
McKnight	ann	56	..	336	2	46	9				16 8	2 63 7	
McKnight	William F.	73	..	336	2	46	9				16 8	2 63 7	
McClure	David	6	..	218	1	60	2				10 9	1 71 1	
Powell	Thos.	50	Whole	125		91	8				06 2	98 0	
Patterson	George W.	9		336	2	46	9				16 8	2 63 7	
Putnam	L. J. P.	45		41		30	1		37	2	02 0	89 3	
Porter	Jeremiah	26		168	1	23	4				08 4	1 31 8	
Ralph	Elijah	74	Whole	504	3	70	4				25 2	3 95 6	
Same		75	..	84		61	7				04 2	63 9	
Same		76	..	84		61	7				04 2	63 9	
Robinson	W. S.	46		34		24	9				01 7	26 4	
Shepard	M. L.	29		168	1	23	4				08 4	1 31 8	

Duplicate of Taxes assessed upon Land & real property

Owners Names		No. of Lots	What part	No. of feet	Value
Swisher	G. W.	44	Whole		672
Same		21	"		34
Glyde	Benjamin	10	"		37
Same		11	"		37
Same		12	"		450
Same		33	"		37
Same		34	"		30
Same		35	"		30
Same		36	"		30
Same		37	"		30
Same		38	"		22
Same		39	"		22
Same		40	"		30
Same		41	"		30
Same		42	"		37
Truesdall	Emely	7	Whole		525
Wilson	Thos.	22	"		125
Same		23	"		41
White	David	24	1/4		36
Same		25	"		112
Total footing of Millersport Town Lots.					11.588

in The Town of Millersport Lawrence Co. Ohio for 1854.

State Co School & other Sp. Taxes	School has special Taxes	Delinqt. Taxes of 1853	Road Taxes	Total	Remarks
4 9 3 9			33 6	5 27 5	
Not on the Duplicate. See transfer book.					
27 1		66 3	01 8	95 2	
27 1		66 3	01 8	95 2	
3 30 7		13 62 4	22 5	17 15 6	
27 1		45 4	01 8	74 3	
22 0		45 4	01 5	68 9	
22 0		45 4	01 5	68 9	
22 0		45 4	01 5	68 9	
22 0		45 4	01 5	68 9	
16 1		45 4	01 1	62 6	
16 1		45 4	01 1	62 6	
22 0		45 4	01 5	68 9	
22 0		45 4	01 5	68 9	
27 1		57 2	01 8	86 1	
3 85 8			26 2	4 12 0	
91 8			06 2	98 0	
30 1			02 0	32 1	
26 4			01 8	28 2	
82 3		IRONTON.	05 6	87 9	
85 11 5		20 92 1	5 77 8	111 81 4	

Duplicate of Taxes assessed upon lots & real property in The Town of Athalia, Lawrence County, Ohio for 1854.

Owners Names		No. of lots	What part	No. of feet	Value	State Co School & Tp Taxes	School House & other special Taxes	Delingt. Taxes of 1853	Road Taxes	Total	Remarks
Aumiller	John	23	W½.		30	220			015	235	
Same		24	Whole		225	1653			112	1765	
Estes	John	1	..		336	2469			168	2637	P. Smick.
Foiles	John	5	..		302	2219			151	2370	
Guthrie	Lewis	2	..		420	3087			210	3297	Henry Knight.
Same		4	..		226	1661			113	1774	
Same		3	..		58	426			029	455	
Haskell	Jas. Jr.	16	..		336	2469			168	2637	
Same		20	..		41	301			020	321	
Same		18	..		41	301			020	321	
Tiernan	John	10	Whole		41	301			020	321	
Same		11	..		34	249			017	266	
Same		12	..		34	249			017	266	
Same		13	..		34	249			017	266	
Same		14	..		34	249			017	266	
Same		15	..		34	249			017	266	
Same		21	..		34	249			017	266	
Same		22	..		28	205			014	219	
Same		25	..		28	205			014	219	
Same		26	..		25	181			012	193	
Tiernan and Daneran		6	..		41	301			020	321	
Same		7	..		41	301			020	321	
Same		8	..		294	2160			147	2307	
Same		9	..		41	301			020	321	
Morren	James	17	..		252	1852			126	1978	
Robinson	N. D.	19	..		34	249			017	266	
					3.044	22356			1518	23874	

Duplicate of Taxes assessed upon Personal property in The Township of Rome, Lawrence County, Ohio, for 1854.

Owners Names		Amt.	State Co. School & Tp Taxes	School hos. & other special Taxes	Delingt. Taxes of 1853	Road Taxes	Total	Remarks.
Anderson	Lewis	1.823	13 39 9			91 1	14 31 0	
Ansell	Michael	57	41 8			02 8	44 6	
Adams	Jesse	100	73 5			05 0	78 5	
Aumiller	John	85	62 4			04 2	66 6	
Ansell	John W. & Co.	1.180	8 67 3			59 0	9 26 3	
Ansell	John W.	39	28 6			01 9	30 5	
Ansell	Lenard	38	27 9			01 9	29 8	
Bowen	Elijah	14	10 2	10 8		7	21 7	
Brgg	James Sen.	38	27 9	29 4		01 9	59 2	
Bradrick	Isaiah A.	160	1 17 6			08 0	1 25 6	
Black	Wilson C.	405	2 97 6			20 2	3 17 8	
Beckett	Lafayette	70	51 4	07 0		03 5	61 9	
Bird	David	158	1 16 1			07 9	1 24 0	
Brown	F. G.	130	95 5	13 0		06 5	1 15 0	
Byard	Hannah	50	36 7	05 0		02 5	44 2	
Bragg	James Jr.	130	95 5	13 0		06 5	1 15 0	
Becket	M. K.	100	73 5			05 0	78 5	
Baker	G. W.	72	52 9			03 6	56 5	
Bowen	Wm.	223	1 63 9	1 72 8		11 1	3 47 8	
Bowen	Columbus	4.215	30 98 0			2 10 7	33 08 7	
Byard	Merrett	244	1 79 3			12 2	1 91 5	
Brown	Ham C.	352	2 58 7			17 6	2 76 3	
Clark	Hester	164	1 20 5			08 2	1 28 7	
Coalter	Adam	620	4 55 7			31 0	4 86 7	
Clark	D. H.	2.638	19 38 9			1 31 9	20 70 8	
Clark	Thos. A.	600	4 41 0			30 0	4 71 0	
Carson	William	301	2 21 2			15 0	2 36 2	
Clark	John (Estate)	6.403	47 06 2			3 20 1	50 26 3	
Cooper	Jackonias	164	1 20 5			08 2	1 28 7	
Chaplin	John (Estate).	10.000	73 50 0			5 00 0	78 50 0	
Carpenter	Wyathe	148	1 08 7			07 4	1 16 1	
Cross	Wm. A.	362	2 66 0			18 1	2 84 1	
Clouninger	L. E.	151	1 10 9			07 5	1 18 4	
footing								

Duplicate of Taxes assessed upon Personal property in Rome Township Lawrence County, Ohio for 1854.

Owners Names		amt.	State Co School & Tp Taxes	School house & other special Taxes	Delingt. Taxes of 1853	Road	Total	Remarks
Cross	B.A.	153	1 12 4			07 6	1 20 0	
Cox	John	155	1 13 9			07 7	1 21 6	
Cooper	Bartlett	40	29 4			02 0	31 4	
Defoor	James M.	60	44 1			03 0	47 1	
Dearmitt	Thos.	203	1 49 2			10 1	1 59 3	
Doolittle	M. L.	88	64 6	68 2		04 4	1 37 2	
Dillon	Samuel	224	1 64 6			11 2	1 75 8	
Dodridge	Josiah	126	92 6			06 3	98 9	
Dodridge	Enoch	118	86 7			05 4	92 6	
Darling	Isaac	1.690	12 42 1			84 5	12 26 6	
Dawson	Downing G.	136	99 9			06 8	1 06 7	
Erret	John	70	51 4			03 5	54 9	
Echart	Henry	91	66 8			04 5	71 3	
Ellis	Hiram	90	66 1			04 5	79 6	
Floyd	Thos.	157	1 15 3			07 8	1 23 1	
Fuller	S. S.	746	5 48 3	5 78 1		37 3	11 63 7	
Farley	Thos.	86	63 2			04 3	67 5	
Foiles	Henry	70	51 4			03 5	54 9	
Foster	Thomas	30	22 0			01 5	23 5	
Foiles	John	533	3 91 7			26 6	4 18 3	
Foiles	Isaiah	300	2 20 5			15 0	2 35 5	
Foiles	Benjamin	400	2 94 0			20 0	3 14 0	
Foiles	Daniel	708	5 20 3			35 4	5 55 7	
Fuller	A. T. F.	416	3 05 7			20 8	3 26 5	
Feeney	John S.	100	73 5			05 0	78 5	
Farley &	Swisher	268	1 96 9			13 4	2 10 3	
Gardner	C. F.	6.039	44 38 6			3 01 9	47 40 5	
Gillett	Wm.	47	34 5	04 7		02 3	41 5	
Gillett	Sidney	189	1 38 9	18 9		09 4	1 67 2	
Footing								

Duplicate of Taxes assessed upon Personal property in Rome Township, Lawrence County, Ohio, for 1854.

Owners Names		Amt.	State Co. School & Lot Taxes	School has. Delinqt. other special Taxes	Taxes of 1853	Road Taxes	Total Taxes	Remarks.
Gardner	Thomas	1.732	12 73 0			86 6	13 59 6	
Gillen	John A.	100	73 5			05 0	78 5	
Gillen	Armstrong	123	90 4 5?			06 0	1 08 8 5?	
Guthre	James	326	2 39 6			16 3	2 55 9	
Guthrie	Lewis	1.292	9 49 6			64 6	10 14 2	
Guthrie	Preston	59	43 3			02 9	46 2	
Guthrie	John	204	1 49 9			10 2	1 60 1	
Gillett	Alanson	334	2 45 4			16 7	2 62 1	
Guthrie	J & Co.	349	2 56 5			17 4	2 73 9	
Guthrie	Robert	36	26 4			01 8	28 2	
Gibbs	Hannah M.	1.125	8 26 8			56 2	8 83 0	
Gillett	H. N.	1.087	7 98 9			54 3	8 53 2	
Gibbs	Ashley	100	73 5			05 0	78 5	
Gibbs	Wm. J. (Estate)	100	73 5			05 0	78 5	
Henderson	James	348	2 55 7			17 4	2 73 1	
Hall	Wm. D.	1.212	8 90 8	1 21 2		60 6	10 72 6	
Haskell	James	354	2 60 1			17 7	2 77 8	
Haskell	James Jr.	10.758	79 07 1			5 37 9	84 45 0	
Howard	Elizabeth	131	96 2			06 5	1 02 7	
Howard	Hugh	90	66 1			04 5	70 6	
Howard	Henry (Estate) (nig.)	304	2 23 4			15 2	2 38 6	
Hall	Carren B.	560	4 11 6			28 0	4 39 6	
Howard	Joseph	371	2 72 6			18 5	2 91 1	
Hall	John W.	231	1 69 7	23 1		11 5	2 04 3	
Hall	Robt.	295	2 16 8	29 5		14 7	2 61 0	
Johnson	Andrew	70	51 4			03 5	54 9	
Judd	L. T.	80	58 8			04 0	62 8	
Johnson	John	302	2 21 9	30 2		15 1	2 67 2	
Journey	Sam	373	2 74 1			18 6	2 92 7	
Johnson	William	147	1 08 0	14 7		07 3	1 30 0	
Judd	Wm. F.	540	3 96 9			27 0	4 23 9	
Jones	Lewis	136	99 9			06 8	1 06 7	
Journey	Wm.	522	3 83 6			26 1	4 09 7	
Judd	John T.	1.946	14 30 3			97 3	15 27 6	

Duplicate of Taxes assessed upon Personal property in Ronne Township, Lawrence County, Ohio for 1854.

Owners Names		Amt.	State Co School Taxes	School Tax other special Taxes	Delingt. Taxes of 1853.	Road Taxes	Total Taxes	Remarks
Knight	H. & P.	150	1 10 2			07 5	1 17 7	
Kennedy	Geo. W.	326	2 39 6			16 3	2 55 9	
Kimball	Titan	1.095	8 04 8	1 09 5		54 7	9 69 0	
Knight &	Coulter	5.100	37 48 5			2 55 0	40 03 5	
Knight	Wm. (Bigs.)	354	2 60 1			17 7	2 77 8	
King	Wm.	96	70 5			04 8	75 3	
Knuckles	William	80	58 8			04 0	62 8	
Knight	Wm. J. (merchant).	1.882	13 83 2			94 1	14 77 3	
Lear	Fredk.	29	21 3			01 4	22 7	
Liggons	John	60	44 1			03 0	47 1	
Lulus	John B.	185	1 35 9			09 2	1 45 1	
Ledmond	Reuben	540	3 96 9			27 0	4 23 9	
Lewis	Wilson B.	783	5 75 5			39 1	6 14 6	
Lewis	Saml.	81	59 5			04 0	63 5	
Lewis	Geo.	88	64 6			04 4	69 0	
Lacy	Elwira	185	1 35 9	1 43 3		09 2	2 88 4	
Lacy	Abraham	25	18 1			01 2	19 3	
Miller	David	258	1 89 6			12 9	2 02 5	
Moran	James	51	37 4			02 5	39 9	
Mathews	John	324	2 38 1	32 4		16 2	2 86 7	
Marks	Thomas	146	1 07 3	1 13 1		07 3	2 27 7	
Miller	Charles	5	03 6			00 2	03 8	
Monahan	J. J.	764	5 63 0			38 3	6 01 3	
Mc Knight	William F.	396	2 91 0			19 8	3 10 8	
Miller	Daniel B.	150	1 10 2			07 5	1 17 7	
Mc Comas	Burrell	90	66 1			04 5	70 6	
Miller	Martha	56	41 1			02 8	43 9	
Mc Comas	Edith	40	29 4			02 0	31 4	
Mc Clure	David	92	67 6			04 6	72 2	
Miller	James	110	80 8			05 5	86 3	
Mann	James	419	3 07 9			20 9	3 28 8	
Murphey	Horatio	461	3 38 8			23 0	3 61 8	
Mc Laughlin	David	281	2 06 5	25 1		14 0	2 48 6	

Footing.

Duplicate of Taxes assessed upon Personal property in Rome Township, Lawrence County, Ohio for 1854.

Owners Names		Amt.	State Co School & Tp. Taxes	School hos. & other special Taxes	Delingt. Taxes of 1853	Road Taxes	Total	Remarks
McDowell	R. M. P.	711	5 22 5			35 5	5 58 0	
Miller	Edmund	190	1 39 6			09 5	1 49 1	
Magee	Ephraim	167	1 22 7	16 7		08 3	1 47 7	
McCown	Sylvester	147	1 08 0			07 3	1 15 3	
Mathews	Sam	10	07 3			5	07 8	
McVey	James	213	1 56 5	21 3		10 6	1 88 4	
Miller	Abraham	268	1 96 9			13 4	2 10 3	
Marks	Reuben	196	1 44 0			09 8	1 53 8	
Magee	Augusta	143	1 05 1			07 1	1 12 2	
McIntyre	J. J.	369	2 71 2	36 9		18 4	3 26 5	
Miller	Isaac	238	1 74 9	23 8		11 9	2 10 6	
Miller	Joseph	165	1 21 2			08 2	1 29 4	
Nash	Thomas	404	2 96 9			20 2	3 17 1	
Nash	Francis	115	84 5			05 7	90 2	
Nealy	Robert	5	03 6			2	03 8	
Neff	Abraham	218	1 62 0	21 8		10 9	1 94 7	
Neff	Henry	10	07 3			5	07 8	
Pinkerman	James	200	1 47 0	1 55 0		10 0	3 12 0	
Pease	Carnet	172	1 26 4	17 2		08 6	1 52 2	
Pierce	John	1.121	8 23 9	1 12 1		56 0	9 92 0	
Pusey	Zadack	156	1 14 6			07 8	1 22 4	
Pritchard	Harvey	235	1 72 7	22 5		11 7	2 07 9	
Pitinger	Ashley	122	89 6			06 1	95 7	
Patterson	George	357	2 62 3			17 8	2 80 1	
Patterson	James	321	2 35 9			16 1	2 52 0	
Robert	John	507	3 72 6			25 3	3 97 9	
Robinson	P. M.	240	1 76 4			12 0	1 88 4	
Robinson	Wm. G.	843	6 19 6	84 3		42 1	7 46 0	
Rolph	Elijah	568	4 17 4			28 4	4 45 8	
Rigney	Wm. Jr.	232	1 70 5			11 6	1 82 1	
Radford	William	491	3 60 8	3 80 5		24 5	7 65 8	
Ribling	Matilda	35	25 7			01 7	27 4	

Duplicate of Taxes assessed upon Personal property in Rome Township, Lawrence County, Ohio for 1854.

Owners Names		Amt.	State & Co. School Tax Taxes	School hos. & other special Taxes	Delingt. Taxes of 1853	Road Tax	Total	Remarks
Radford	Henry	781	5 74 0	78 1		39 0	6 91 1	
Rece	David	223	1 63 9			11 1	1 75 0	
Shaw	Salem	194	1 42 5			09 7	1 52 2	
Scarbury	John	120	88 2			06 0	94 2	
Swisher	G. W.	213	1 56 5			10 6	1 67 1	
Skidmore	Squire	984	7 23 2			49 2	7 72 4	
Sprouce	Robert	20	14 7	020		01 0	17 7	
Sayre	D. F.	2.267	16 66 2			1 13 3	17 79 5	
Swain	John C.	407	2 99 1			20 3	3 19 4	
Swain	S. a. & a. F.	448	3 29 2			22 4	3 51 6	
Sims	Joseph	123	90 4			06 1	96 5	
Smith	Abner	477	3 50 5	47 7		23 8	4 22 0	
Sutherland	John J.	164	1 20 5			08 2	1 28 7	
Shepard	M. L.	165	1 21 2			08 2	1 29 4	
Tolston	Alexander	48	32 2			02 4	37 6	
Thompson	Michael	193	1 41 8	19 3		09 6	1 70 7	
Thomas	Archibald	288	2 11 6			14 4	2 26 0	
Tull	Richard	141	1 03 6			07 0	1 10 6	
Terry	Julius	141	1 03 6			07 0	1 10 6	
Turner	Robert	272	1 99 9	2 10 8		13 6	4 24 3	
Turley	Cornelius	284	2 10 2	28 6		14 3	2 53 1	
Tiernan	John	281	2 06 5			14 0	2 20 5	
Varnum	Leanard	157	1 15 3			07 8	1 23 1	
Varnum	Moses	40	29 4			02 0	31 4	
White	John Jr.	25	18 1			01 2	19 3	
White	David	812	5 96 8			40 6	6 37 4	
White	James	45	33 0			02 2	35 2	
Woodard	Job	155	1 13 9			07 7	1 21 6	
Wheeler	John H.	2.197	16 14 7			1 09 8	17 24 5	
White	David J.	100	73 5			05 0	78 5	

Duplicate of Taxes assessed upon Personal property

Owners Names		Amt.
Workman	Robert	134
Whitney	J. R.	50
Walton	J. a.	123
Walls	Wm.	128
Walls	David	379
Walton	Thomas	260
Webb	Granville	22
White	John son of James.	15
Total footing of Rome.		107.061

in Rome Township, Lawrence County, Ohio for 1854.

State & Co Schools Taxes	School & other special Taxes	Delingt. Taxes of 1853	Road Tax	Total	Remarks
98 4			06 7	1 05 1	
36 7			02 5	39 2	
90 4			06 1	96 5	
94 0			06 4	1 00 4	
2 78 5			18 9	2 97 4	
1 95 5	266		13 3	2 35 4	
16 1			01 1	17 2	
11 0			7	11 7	
786 83 0	28 93 5		53 49 2	869 25 7	

Done.

The Taxes of Rome Township, apportioned under their several Heads.

State Tax			County Tax			Bridge Tax			Poor Tax			Township Tax			Road Tax			School House			Delingt Taxes			Total Taxes		
$	c	m	$	c	m	$	c	m	$	c	m	$	c	m	$	c	m	$	c	m	$	c	m	$	c	m
1066	29	2	4653	10		360	43	7	150	18		3003	64		1509	3		1389	01		71	22	4	2567	63	9

Duplicate of Taxes assessed upon Land & real property in Symmes Township, Lawrence County, Ohio for 1854.

Owners Names		R	T	S	Description		acres	Value	State & Co Taxes	School & other special Taxes	Delinqt. Taxes of 1853	Road Tax	Total	Remarks
Armstrong	J.L.	17	5	14	N.W.	N.W.	42	412	2 61 6			20 1	2 81 7	
Same		17	5	14	N.E.	S.E.	30	224	1 42 2			11 2	1 53 4	
Same		17	5	14	N.E.	qr.	168	1.568	9 95 6			78 4	10 74 0	
Same		17	5	14	E½.	S.W.	84	606	3 84 8			30 3	4 15 1	
Same		17	5	14	W½.	S.E.	84	606	3 84 8			30 3	4 15 1	
Same		17	5	14	S.E.	N.W.	44	90	57 1			04 5	61 6	
Same		17	5	13	S.W.	N.W.	42	196	1 24 4			09 8	1 34 2	
Same		17	5	13	N.W.	S.W.	40	156	99 0			07 8	1 06 8	
Same		17	5	13	N.E.	S.W.	42	112	71 1			05 6	76 7	
Same		17	5	13	N.W.	S.E.	42	112	71 1			05 6	76 7	
Same		17	5	11	S.E.	S.W.	42	112	71 1			05 6	76 7	
Same		17	5	11	W½.	S.E.	84	336	2 13 3			16 8	2 30 1	
Same		17	5	11	N½.	S.W.	84	392	2 48 9			19 6	2 68 5	
Same		17	5	11	S.W.	N.W.	42	95	60 3			04 7	65 0	
Same		17	5	10	N.E.	S.E.	43	140	88 9			07 0	95 9	George Jones.
Same		17	5	10	S.E.	N.E.	43	140	88 9			07 0	95 9	
Same		17	5	10	S.W.	S.E.	43	65	41 2			03 7	44 9	
Same		17	5	13	W½.	N.E.	84	125	79 3			06 2	85 5	
Same		17	5	14	N.E.	N.W.	42	65	41 2			03 2	44 4	
Same		17	5	13	N.E.	N.E.	42	140	88 9			07 0	95 9	
Allen	John	17	5	16	Lot No. 5.		80	140	88 9			07 0	95 9	
Allison	Wm. H.	17	5	17	N.W.	S.W.	42	84	33 3			04 2	57 5	
Same		17	5	19	N.E.	S.W.	42	224	1 42 2			11 2	1 53 4	
Same		17	5	19	N.W.	S.W.	42	84	53 3			04 2	57 5	
Allen	Andrew B.	17	5	26	S.W.	N.E.	42	112	71 1			05 6	76 7	
Baird	Samuel	17	5	32	S.E.	N.W.	43	96	60 9		1 24 8	04 3	1 90 0	
Same		17	5	32	S.W.	N.W.	43	96	60 9		1 24 8	04 3	1 90 0	
Burke	Mary	17	5	35	N. N.W.	N.E.	10	34	21 5			01 7	23 2	
Same		17	5	35	N.E.	N.W.	43	168	1 06 6			08 4	1 15 0	
Same		17	5	26	S.W.	S.W.	42	112	71 1			05 6	76 7	
Burke	Saml.	17	5	34	E½.	S.E.	86	1.172	7 44 2			58 6	8 02 8	
Same		17	5	34	E. N.W.	S.E.	6	56	35 5			02 8	38 3	
Same		17	5	34	E. S.W.	S.E.	2	13	08 2			00 6	08 8	
Same		17	5	35	W½.	S.W.	86	448	2 84 9			22 4	3 07 3	
Same		17	5	35	S.E.	S.W.	43	168	1 06 6			08 4	1 15 0	
Bassett	George	17	5	28	N.W.	S.W.	43	112	71 1			05 6	76 7	
Bandy	Patterson	17	5	10	S.E.	S.E.	43	196	1 24 4			09 8	1 34 2	

Duplicate of Taxes assessed upon Land & real property in Symmes Township, Lawrence County, Ohio for 1854.

Owners Names	R	T	S	Description		acres	Value	State Co School & Tp. Taxes	School Nos. & other special Taxes	Delinqt. Taxes of 1853	Road Taxes	Total Taxes	Remarks
Boggs Hiram	17	5	28	S.W.	S.W.	43	95	60 3			04 7	65 0	
Same	17	5	32	S.E.	N.W.	44	112	71 1			05 6	76 7	
Bandy Andrew	17	5	20	N.W.	N.W.	43	112	71 1			05 6	76 7	
Bandy Andrew J.	17	5	19	S.W.	N.E.	42	157	99 6			07 8	1 07 4	
Bentley A.	17	5	3	N.W.	N.W.	42	84	53 3			04 2	57 5	
Campbell, Peters & Co.	17	5	8	S.E.	N.E.	43	112	71 1			05 6	76 7	
Same	17	5	5	W½.	N.W.	86	224	1 42 2			11 2	1 53 4	
Same	17	5	8	N.W.	S.W.	43	112	71 1			05 6	76 7	
Same	17	5	8	S.W.	S.W.	43	112	71 1			05 6	76 7	
Same	17	5	8	N.E.	N.W.	43	112	71 1			05 6	76 7	
Same	17	5	8	S.W.	N.E.	43	112	71 1			05 6	76 7	
Same	17	5	8	S.E.	N.W.	43	112	71 1			05 6	76 7	
Same	17	5	5	N.E.	N.W.	42	112	71 1			05 6	76 7	
Same	17	5	5	S.E.	N.W.	42	112	71 1			05 6	76 7	
Same	17	5	5	N.W.	N.W.	42	112	71 1			05 6	76 7	
Same	17	5	5	S.W.	N.W.	42	112	71 1			05 6	76 7	
Same	17	5	5	N.E.	S.W.	42	112	71 1			05 6	76 7	
Same	17	5	5	N.E.	S.E.	42	112	71 1			05 6	76 7	
Same	17	5	5	S.E.	N.E.	42	112	71 1			05 6	76 7	
Same	17	5	5	N.W.	N.E.	42	112	71 1			05 6	76 7	
Same	17	5	5	S.W.	N.E.	42	112	71 1			05 6	76 7	
Same	17	5	19	N.E.	N.E.	42	112	71 1			05 6	76 7	
Same	17	5	19	N.E.	S.E.	42	112	71 1			05 6	76 7	
Same	17	5	19	S.E.	S.E.	42	94	59 6			04 7	64 3	
Same	17	5	19	S.E.	S.W.	42	112	71 1			05 6	76 7	
Same	17	5	19	S.W.	S.E.	42	112	71 1			05 6	76 7	
Same	17	5	19	N.W.	S.E.	42	112	71 1			05 6	76 7	
Same	17	5	18	S.E.	N.E.	42	112	71 1			05 6	76 7	
Same	17	5	17	S.W.	S.W.	42	112	71 1			05 6	76 7	
Same	17	5	17	E½.	S.E.	82	124	78 7			06 2	84 9	
Same	17	5	20	S.W.	S.W.	42	75	47 6			03 7	51 3	
Same	17	5	20	N.E.	N.E.	42	112	71 1			05 6	76 7	
Same	17	5	29	W½.	N.W.	85	224	1 42 2			11 2	1 53 4	
Same	17	5	29	N.E.	N.W.	43	96	60 9			04 8	65 7	
Total footing													

Duplicate of Taxes assessed upon Land & Real property in Symmes Township, Lawrence County, Ohio for 1854.

Owners Names	R	T	S	Description		acres	Value	State Tax	Co School Tax	Hos & other special Taxes	Delingt. Taxes of 1853.	Road Tax	Total	Remarks
Campbell, Peters & Co.	17	5	29	W½.	N.E.	85	209	1 32	7			10 4	1 43 1	
Same	17	5	29	N.W.	S.E.	42	96	60	9			04 8	65 7	
Same	17	5	29	W½.	S.W.	83	209	1 32	7			10 4	1 43 1	
Same	17	5	29	S.E.	N.W.	43	96	60	9			04 8	65 7	
Same	17	5	29	N.E.	S.W.	43	96	60	9			04 8	65 7	
Same	17	5	32	S.E.	S.W.	44	150	95	2			07 5	1 02 7	
Same	17	5	6	N.E.	N.E.	42	112	71	1			05 6	76 7	
Same	17	5	6	S.E.	N.E.	42	112	71	1			05 6	76 7	
Same	17	5	6	N.W.	N.E.	42	84	53	3			04 2	57 5	
Same	17	5	6	S.W.	N.E.	42	84	53	3			04 2	57 5	
Same	17	5	18	S.E.	S.W	42	112	71	1			05 6	76 7	
Same	17	5	18	W½.	S.W.	84	168	1 06	6			08 4	1 15 0	
Same	17	5	18	S½.	N.W.	84	224	1 42	2			11 2	1 53 4	
Same	17	5	18	N.W.	S.E.	42	112	71	1			05 6	76 7	
Same	17	5	19	N½.	N.W.	84	224	1 42	2			11 2	1 53 4	
Same	17	5	19	N.W.	N.E.	42	112	71	1			05 6	76 7	
Same	17	5	4	S.E.	S.W.	40	90	57	1			04 5	61 6	
Same	17	5	4	N.E.	S.E	42	94	59	6			04 7	64 3	
Same	17	5	4	N.W.	N.W.	42	94	59	6			04 7	64 3	
Same	17	5	9	N.E.	N.E.	43	96	60	9			04 8	65 7	
Same	17	5	9	N.W.	N.E.	43	96	60	9			04 8	65 7	
Cooper Jeremiah	17	5	22	S½.	N.E.	86	196	1 24	4			09 8	1 34 2	
Same	17	5	22	S.E.	N.W.	43	112	71	1			05 6	76 7	
Same	17	5	24	S.W.	S.W.	42	101	64	1			05 0	69 1	
Same	17	5	23	S½.	N.W.	85	135	85	7			06 7	92 4	
Same	17	5	22	N.E.	N.E.	43	75	47	6			03 7	51 3	
Same	17	5	23	N.W.	N.W.	43	75	47	6			03 7	51 3	
Cooper Johnand James	17	5	23	N.E.	S.W.	42	95	60	3			04 7	65 0	
Same	17	5	23	N.W.	S.E.	42	84	53	3			04 2	57 5	
Cooper David	17	5	23	S.E.	S.W.	42	168	1 06	6	2 18	4	08 4	3 33 4	
Cooper Thomas	17	5	25	S.W.	N.W.	41	140	88	9			07 0	95 9	
Same	17	5	25	N.W.	S.W.	41	140	88	9			07 0	95 9	
Crawleys Able	17	5	10	N.E.	N.E.	43	112	71	1			05 6	76 7	
Same	17	5	3	S.E.	S.E.	42	364	233	6			18 2	2 51 8	

Duplicate of Taxes assessed upon Land & Real property in Symmes Township, Lawrence County, Ohio for 1854.

Owners Names		R	J	S	Description		acres	Value		State & Co. Taxes	School & Tp. Taxes	School Nos. & other special Taxes	Delingt. Taxes of 1853.	Road Tax	Total Tax	Remarks.
Clarkson	Abner	17	5	20	E½.	N.W.	86	560		3	55	6			28	0	3	83	6	Samuel & John Clarkson
Same		17	5	20	S.W.	N.E.	43	252		1	60	0			12	6	1	72	6	Samuel & John Clarkson
Same		17	5	20	S.W.	N.W.	43	224		1	42	2			11	2	1	53	4	Samuel Clarkson
Same		17	5	16	Lot No. 1.		85	364		2	31	1			18	2	2	49	3	John Clarkson
Same		17	5	20	N.E.	S.W.	43	150			95	2			07	5	1	02	7	96 acres to Samuel Clarkson
Cook	Henderson	17	5	35	S.W.	S.E.	43	168		1	06	6			08	4	1	15	0	Samuel & John Clarkson.
Crawley	Allen	17	5	9	S.E.	N.E.	43	168		1	06	6			08	4	1	15	0	
Same		17	5	10	N.W.	N.W.	43	196		1	24	4			09	3	1	33	7	
Same		17	5	4	S.E.	qr.	169	200		1	27	0			10	0	1	37	0	
Crawford	James	17	5	35	N.E.	S.W.	43	168		1	06	6			08	4	1	15	0	
Camp	James M.	17	5	16	Lot No. 3		143	448		2	84	4			22	4	3	06	8	
Same		17	5	15	N.W.	N.W.	43	112			71	1			05	6		76	7	
Crawley	A. J.	17	5	10	N.E.	N.W.	43	140			88	9			07	0		95	9	
Same		17	5	10	N.W.	N.E.	42	90			57	1			04	5		61	6	
Same		17	5	10	S.E.	N.W.	43	224		1	42	2			11	2	1	53	4	
Same		17	5	3	pt. W½.	S.E.	120	200		1	27	0			10	0	1	37	0	
Same		17	5	3	"	E½. S.W.	121	200		1	27	0			10	0	1	37	0	
Cooper	Philip R.	17	5	29	S.E.	S.W.	43	168		1	06	6			08	4	1	15	0	
Same	part	17	5	29	S.W.	S.E.	43	140	20-70		88	9			07	0		95	9	
Same		17	5	32	N.E.	N.W.	44	280		1	77	8			14	0	1	91	8	
Same		17	5	32	N.E.	N.E.	44	95			60	3		1	23	5	04	7	1	88	5
Same		17	5	33	N.W.	N.W.	40	168		1	06	6			08	4	1	15	0	
Clark	Asa	17	5	17	N.W.	S.E.	42	140			88	9			07	0		95	9	
Campbell, Ellison & Co.		17	5	20	S.W.	S.E.	42	112			71	1			05	6		76	7	
Same		17	5	20	S.E.	N.E.	42	94			59	6			04	7		64	3	
Same		17	5	29	N.E.	S.E.	42	94			59	6			04	7		64	3	
Same		17	5	30	S.E.	N.W.	43	112			71	1			05	6		76	7	
Same		17	5	30	S.W.	N.W.	43	112			71	1			05	6		76	7	
Same		17	5	30	N.E.	N.E.	43	112			71	1			05	6		76	7	
Same		17	5	30	S.E.	N.E.	43	112			71	1			05	6		76	7	
Same		17	5	30	S.W.	N.E.	43	112			71	1			05	6		76	7	
Same		17	5	30	N.W.	N.E.	43	112			71	1			05	6		76	7	
Same		17	5	30	N.E.	S.E.	43	96			60	9			04	8		65	7	
Same		17	5	30	S.E.	S.E.	43	96			60	9			04	8		65	7	
Same		17	5	30	N.W.	S.E.	43	112			71	1			05	6		76	7	
Same		17	5	30	S.W.	S.E.	43	96			60	9			04	8		65	7	

Duplicate of Taxes assessed upon Land & real property in Symmes Township, Lawrence County, Ohio for

Owners Names	R	T	S	Description		acres	Value	State Co. Taxes	School Taxes	School house & other special Taxes	Delingt. Taxes of 1853	Road Tax	Total	Remarks
Campbell, Ellison & Co.	17	5	30	N.E.	S.W.	43	112	7	11			05	6	76	7	
Same	17	5	31	S.W.	S.E.	43	112	7	11			05	6	76	7	
Same	17	5	31	N.W.	S.E.	43	112	7	11			05	6	76	6	
Cade John	17	5	18	N.E.	S.E.	41	140	8	89			07	0	95	9	
Carpenter John	17	5	2	N.W.	S.W.	42	140	8	89			07	0	95	9	
Same	17	5	2	pt. W.	N.E. S.W.	21	84	5	33			04	2	57	5	
Crichton James	17	5	3	N.W.	N.E.	42	75	4	76			03	7	51	3	
Campbell John	17	5	30	S.W.	qr.	172	325	20	63			16	2	22	25	
Same	17	5	31	N.W.	..	173	350	22	22			17	5	23	97	
Same	17	5	31	S.W.	..	173	350	22	22			17	5	23	97	
Doughty John	17	5	31	N.E.	N.E.	43	196	12	44			09	8	1	34	2
Same	17	5	32	N.W.	N.W.	44	168	10	66			08	4	1	14	0
Davis David	17	5	4	N.W.	S.W.	42	112	7	11			05	6		76	7
Denny Sarah	17	5	32	N.E.	S.E.	43	98	6	22			04	9		67	1
Same	17	5	32	S.E.	S.E.	44	98	6	22			04	9		67	1
Dickell Frank	17	5	29	S.E.	S.W.	43	123	7	81			06	1		84	8
Same	17	5	32	N.E.	N.W.	43	125	7	93			06	2		85	5
Same	17	5	29	pt. S.W.	S.E.	15	45	2	85			02	2		30	7
Ely Seneca W.	17	5	3	E½.	N.W.	84	150		95	2		07	5	1	02	7
Gellispine Lewis	17	5	24	S.E.	N.W.	33	224	1	42	2		11	2	1	53	4
Same	17	5	24	N.E.	N.W.	43	112		71	1		05	6		76	7
Same	17	5	24	W½.	N.E.	85	336	2	13	3		16	8	2	30	1
Griffith John	17	5	35	E½.	S.E.	86	252	1	60	0		12	6	1	72	6
Same	17	5	36	S.W.	S.W.	43	125		79	3		06	2		85	5
Griffith Fred	17	5	34	W.	N.W. S.W.	37	336	2	13	3		16	8	2	30	1
Same	17	5	34	E½.	S.W.	87	644	4	08	9		32	2	4	41	1
Same	17	5	34	pt. S.W.	S.E.	41	224	1	42	2		11	2	1	53	4
Green Joseph	17	5	2	S½.	N.E.	84	336	2	13	3		16	8	2	30	1
Green Geo. W.	17	5	2	N.E.	S.E.	42	168	1	06	6		08	4	1	15	0
Gardner Delila	17	5	33	N.W.	S.W.	44	84		53	3		04	2		57	5
Same	17	5	33	S.W.	S.W.	44	72		45	7		03	6		49	3
Hobble a. J.	17	5	20	S.E.	S.W.	42	168	1	06	6		08	4	1	15	0

Duplicate of Taxes assessed upon Land & real property in Symmes Township, Lawrence County, Ohio for 1854.

Owners Names		R	T	S	Description		acres	Value	State & School Taxes	Co & Township Taxes	Schoolhouse & other special Taxes	Delingt. Taxes of 1853	Road Tax	Total	Remarks
									Dols cts mills						
Hobble	Sophia	17	5	20	N.W.	S.W.	42	196	1 24 4				09 8	1 34 2	
Handley	Logan	17	5	15	S.W.	N.E.	40	168	1 06 6				08 4	1 15 0	
Same		17	5	15	E½.	N.W.	85	308	1 95 5				15 4	2 10 9	
Same		17	5	15	W½.	S.E.	85	336	2 13 3				16 8	2 30 1	
Same		17	5	15	N.E.	N.E.	42	95	60 3				04 7	65 0	
Same		17	5	16	Lot	No. 4.	163	532	3 37 8				26 6	3 64 4	
Same		17	5	15	N.W.	N.E.	42	70	44 4				03 5	47 9	
Handley	Constantine	17	5	15	S.W.	qr.	170	950	6 03 2				47 5	6 50 7	
Same		17	5	15	S.W.	N.W.	42	84	53 3				04 2	57 5	
Handley	Sam	17	5	26	S.E.	N.E.	42	168	1 06 6				08 4	1 15 0	
Same		17	5	26	S.E.	N.W.	42	168	1 06 6				08 4	1 15 0	
Same		17	5	26	S.W.	qr.	169	784	4 97 8				39 2	5 37 0	
Same		17	5	27	N.E.	N.W.	42	140	88 9				07 0	95 9	
Same		17	5	27	N.E.	S.E.	42	112	71 1				05 6	76 7	
Same		17	5	26	N.E.	N.W.	42	150	95 2				07 5	1 02 7	
Handley	N. K.	17	5	11	N.W.	N.W.	42	112	71 1				05 6	76 7	
Same		17	5	35	S.E.	N.W.	43	112	71 1				05 6	76 7	
Handley	James	17	5	22	N.W.	S.E.	43	75	47 6				03 7	51 3	
Handley	J. H.	17	5	27	N.E.	N.E.	42	140	88 9				07 0	95 9	
Same		17	5	26	N.W.	N.W.	42	168	1 06 6				08 4	1 15 0	
Henderson	Thos.	17	5	32	S.W.	S.W.	44	200	1 27 0				10 0	1 39 0	
Huggins	Washington	17	5	23	S.E.	N.E.	43	125	79 3				06 2	85 5	
Hobbell	David	17	5	6	N.W.	N.W.	42	100	63 5				05 0	68 5	
Same		17	5	6	N.E.	N.W.	42	100	63 5				05 0	68 5	
Irwin	John Thomas	17	5	36	N.E.	S.W.	43	112	71 1				05 6	76 7	
Irwin	George	17	5	36	pt. W.	N.E.	120	1.172	7 44 2				58 6	8 02 8	
Same		17	5	36	W½.	S.E.	82	728	4 62 4				36 4	4 98 6	
Same		17	5	36	S.E.	S.W.	43	112	71 1				05 6	76 7	
Same		17	5	36	E½.	N.W.	83	784	4 97 8				39 2	5 37 0	
Same		17	5	36	W½.	N.W.	83	336	2 13 3				16 8	2 30 1	
Same		17	5	26	N.E.	S.E.	42	112	71 1				05 6	76 7	
Same		17	5	26	S.E.	S.E.	42	101	64 1				05 0	69 0	
Same		17	5	26	S.E.	N.E.	42	72	45 7				03 6	49 3	Thomas Coopers.
Same		17	5	26	N.W.	S.E.	42	94	59 6				04 7	64 3	

Duplicate of Taxes assessed upon Land & real property in Symmes Township, Lawrence County, Ohio for 1854.
State Co School House Delinqt.

Owners Names			R	T	S	Description		acres	Valu	School Taxes	& Tp. & other special Taxes	Taxes of 1853	Road Tax	Total Taxes	Remarks
Drouin	George	part	17	5	25	E½.	S.E.	88	672	4 26 7			33 6	4 60 3	30-150
Same			17	5	25	E½.	N.E.	88	224	1 42 2			11 2	1 53 4	
Same			17	5	25	pt.E.	W.N.E	25	84	53 3			04 2	57 5	
Same			17	5	25	S.W.	S.W.	42	84	53 3			04 2	57 5	
Same			17	5	25	N.E.	S.W.	42	84	53 3			04 2	57 5	
Same			17	5	25	S.E.	N.W.	42	84	53 3			04 2	57 5	
Same			17	5	25	E½.	N.E.	92	672	4 26 7			33 6	4 60 3	
Same			17	5	23	S.W.	S.E.	35	308	1 95 5			15 4	2 10 9	
Jones	Wm.		17	5	3	N.E.	S.E.	42	196	1 24 4			09 8	1 34 2	
Same			17	5	2	N.E.	N.W.	42	95	60 3			04 7	65 0	
Jones	John		17	5	3	N.E.	N.E.	42	112	71 1			05 6	76 7	
Same			17	5	2	S.W.	N.W.	42	112	71 1			05 6	76 7	
Same			17	5	2	N.W.	N.W.	42	140	88 9			07 0	95 9	
Jones	David		17	5	16	pt. Lot No. 5		80	140	88 9			07 0	95 9	
Jones	Sam'l.		17	5	2	S.E.	N.W.	43	168	1 06 6			08 4	1 15 0	
Kelly	John		17	5	29	S.E.	S.E.	40	168	1 06 6			08 4	1 15 0	
Leveay	Moses		17	5	21	N.E.	N.E.	43	112	71 1		1 32 6	05 6	2 09 3	
Same			17	5	21	N.W.	N.E.	43	100	63 5		94 9	05 0	1 63 4	
Same			17	5	21	S.E.	N.E.	43	84	53 3		1 10 5	04 2	1 68 0	
McCartney	Wm.		17	5	34	N.E.	N.W.	43	336	2 13 3			16 8	2 30 1	
Same			17	5	34	pt.W.	N.W.	57	80	3 22 5			25 4	3 47 9	
Same			17	5	34	S.E.	N.W.	43	374	2 37 4			18 7	2 66 1	
Same			17	5	27	S.E.	S.W.	42	168	1 06 6			08 4	1 15 0	
Same			17	5	27	S.W.	S.W.	42	140	88 9			07 0	95 9	
McDonald	Sarah		17	5	11	S.E.	N.W.	42	140	88 9			07 0	95 9	
McDonald	John		17	5	11	S.W.	N.E.	42	112	71 1			05 6	76 7	
McLain	Jas. L.		17	5	32	S.W.	S.E.	43	96	60 9		1 10 5	04 8	1 76 2	
Myers	R.		17	5	17	S.E.	S.W.	42	112	71 1			05 6	76 7	
McGown	Daniel		17	5	19	S.W.	N.W.	42	84	53 3			04 2	57 5	
Miller	Geo.		17	5	15	S.E.	N.E.	42	336	2 13 3			16 8	2 30 1	
Same			17	5	15	E½.	S.E.	84	336	2 13 3			16 8	2 30 1	
Same			17	5	14	S.W.	N.W.	42	168	1 06 6			08 4	1 15 0	

Duplicate of Taxes assessed upon Land & real property in Symmes Township, Lawrence County, Ohio for 1854.

Owners Names	R	T	S	Description	acres	Value	State Tax	Co School Tax	School house & other special Taxes	Delingt. Taxes of 1853	Road Tax	Total Taxes	Remarks
Miller George	17	5	14	W½. S.W.	84	504	3	20	0		25	2 3452	
Same	17	5	14	pt. E½. S.E.	51	336	2	13	3		16	8 2301	
Same	17	5	23	N.E. N.W.	43	95		60	3		04	7 650	
Same	17	5	23	N.E. N.E.	43	140		88	9		07	0 959	
Same	17	5	13	S.W. S.W.	44	336	2	13	3		16	8 2301	
Same	17	5	23	N.W. N.E.	43	213	1	35	2		10	6 1458	
Martin Alfred	17	5	24	S.E. N.E.	44	84		53	3		04	2 575	
Same	17	5	24	N.E. S.E.	44	84		53	3		04	2 575	
Same	17	5	24	N.W. S.E.	44	84		53	3		04	2 575	
McDaniel Michael	17	5	2	pt. S.W. S.E.	21	100		63	5		05	0 685	
Same	17	5	11	" N.W. N.E.	22	168	1	06	6		08	4 1150	
Millirons C.	17	5	23	S.W. S.E.	43	70		44	4		03	5 479	
McHenry Thomas	17	5	3	S.W. N.E.	42	150		95	2		07	5 1027	
McDaniel John	17	5	2	S.E. S.E.	32	140		88	9		07	0 959	
McDaniel Caleb	17	5	2	pt. N.E. S.E.	10	84		53	3		04	2 575	
Same	17	5	2	" E.N.W. S.E.	21	84		53	3		04	2 575	
Nelson Henry	17	5	35	N.E. qr.	151	1.096	6	95	9		54	8 7507	
Norton Charles	17	5	19	S.E. N.W.	42	536	3	40	3		26	8 3671	John Powers.
Same	17	5	19	S.W. S.W.	42	280	1	77	8		14	0 1918	
Same	17	5	30	N.E. N.W.	43	168	1	06	6	1196	08	4 2346	
Neal William	17	5	21	S.W. S.E.	43	280	1	77	8		14	0 1918	
Same	17	5	21	E½. E½. S.W.	43	168	1	06	6		08	4 1150	
Nelson Mary Jane	17	5	9	S.W. N.E.	43	140		88	9		07	0 959	
Prose Jehew W.	17	5	25	p. N.W. N.E. S.E.	33½	1.456	9	24	5		72	8 9973	
Same	17	5	25	" W. N.W. N.E.	30	112		71	1		05	6 767	
Same	17	5	25	N.W. N.W.	42	100		63	5		05	0 685	
Same	17	5	25	N.E. N.W.	42	140		88	9		07	0 959	
Same	17	5	25	pt. W. S.W. N.E.	27	112		71	1		05	6 767	
Same	17	5	24	N.W. S.W.	42	112		71	1		05	6 767	
Same	17	5	24	N.E. S.W.	43	336	2	13	3		16	8 2301	
Same	17	5	24	S.E. S.W.	42	112		71	1		05	6 767	
Same	17	5	24	pt. S.E. N.W.	6	56		35	5		02	8 383	
Same	17	5	24	W½. N.W.	84	448	2	84	4		22	4 3068	
Same	17	5	24	S.W. S.E.	42	280	1	77	8		14	0 1918	
Same	17	5	23	S.E. S.E.	43	112							

Duplicate of Taxes assessed upon Land & real property in Symmes Township, Lawrence County, Ohio for 1854.

Owners Names		R	T	S	Description		acres	Value	State Co. School & Tp. Taxes	School house & other special Taxes	Delinqt. Taxes of 1853.	Road Taxes	Total Taxes	Remarks
Perdue	Anderson	17	5	22	S.W.	S.W.	43	90	57 1			04 5	61 6	
Same		17	5	21	N.E.	S.E.	43	100	63 5			05 0	68 5	
Powers	John	17	5	18	N.E.	N.E.	42	224	1 42 2			11 2	1 53 4	
Same		17	5	17	N.W.	N.W.	42	140	88 9			07 0	95 9	
Same		17	5	17	N.E.	N.W.	42	224	1 42 2			11 2	1 53 4	
Same		17	5	24	N.W.	S.W.	42	112	71 1			05 6	76 7	
Same		17	5	9	N.W.	N.W.	43	224	1 42 2			11 2	1 53 4	
Same		17	5	9	N.E.	N.W.	43	280	1 77 8			14 0	1 91 8	
Same		17	5	8	S.E.	S.W.	43	168	1 06 6			08 4	1 15 0	
Same		17	5	4	S.W.	S.W.	42	140	88 9			07 0	95 9	
Same		17	5	18	S.W.	S.E.	42	150	95 2			07 5	1 02 7	
Prose	Lorenzo B.	17	5	26	N.E.	N.E.	42	84	53 3			04 2	57 5	
Perkins	Joseph	17	5	31	N.W.	N.E.	43	184	1 16 8			09 2	1 26 0	
Payne	Allen	17	5	31	S.E.	S.E.	43	112	71 1		1 26 1	05 6	2 02 8	
Roadabaugh	S. W.	17	5	2	N.E.	N.E.	43	168	1 06 6			08 4	1 15 0	
Ranish	James C.	17	5	8	N.W.	N.W.	43	168	1 06 6			08 4	1 15 0	
Same		17	5	6	S.E.	S.E.	42	224	1 42 2			11 2	1 53 4	
Rodgers	Harris B.	17	5	2	N.W.	N.E.	42	112	71 1			05 6	76 1	
Richendoller	Lewis	17	5	20	N½.	S.E.	85	336	2 13 3			16 8	2 30 1	
Rise	Richard N.	17	5	26	N.W.	N.E.	42	125	79 3			06 2	85 5	
Stewart	Geo. W.	17	5	28	S.E.	S.W.	44	150	95 2			07 5	1 02 7	
Same		17	5	28	S.W.	S.E.	43	140	88 9			07 0	95 9	
Same		17	5	28	N.E.	N.W.	43	150	95 2			07 5	1 02 7	
Same		17	5	28	S.E.	N.W.	43	150	95 2			07 5	1 02 7	
Stewart	Absalem	17	5	27	N.E.	N.W.	42	224	1 42 2			11 2	1 53 4	
Same		17	5	27	N.W.	N.E.	43	84	53 3			04 2	57 5	
Stewart	John C.	17	5	33	S.E.	gr.	176	1200	7 62 0			60 0	8 22 0	
Same		17	5	33	N.W.	N.E.	43	140	88 9			07 0	95 9	
Same		17	5	33	S.E.	S.W.	44	140	88 9			07 0	95 9	
Same		17	5	33	S.W.	N.E.	40	280	1 77 8			14 0	1 91 8	
Same		17	5	33	N.E.	N.W.	44	84	53 3			04 2	57 5	
Same		17	5	33	S.W.	N.W.	44	84	53 3			04 2	57 5	
Same		17	5	33	E½.	N.E.	78	1.672	10 61 7			83 6	11 45 3	

Duplicate of Taxes assessed upon Land & real property in Symmes Township, Lawrence County, Ohio for 1854.

Owners Names		R	T	S	Description		acres	Value	State Co School & Tp. Taxes	School house & other special Taxes	Delinqt. Taxes of 1853	Road Taxes	Total	Remarks
Stewart	John C.	17	5	34	pt. W½.	N.W.	30	112	71 1			05 6	76 7	
Same		17	5	34	N.W.	S.W.	43	280	1 77 8			14 0	1 91 8	
Same		17	5	34	S.W.	S.W.	43	112	71 1			05 6	76 7	
Same		17	5	32	N.W.	N.E.	44	84	53 3			04 2	57 5	
Same		17	5	32	S.W.	N.E.	43	224	1 42 2			11 2	1 53 4	
Same		17	5	28	S.E.	S.E.	43	84	53 3			04 2	57 5	
Same		17	5	28	N.E.	S.E.	43	112	71 1			05 6	76 7	
Same		17	5	28	N.E.	S.W.	43	196	1 24 4			09 8	1 34 2	
Same		17	5	28	N.W.	S.E.	43	112	71 1			05 6	76 7	
Same		17	5	27	N.W.	S.W.	43	168	1 06 6			08 4	1 15 0	
Same		17	5	27	N.E.	S.W.	42	84	53 3			04 2	57 5	
Same		17	5	27	S½.	N.W.	84	538	3 41 6			26 9	3 68 5	
Same		17	5	27	N.W.	S.E.	42	112	71 1			05 6	76 7	
Same		17	5	27	N.W.	N.W.	42	168	1 06 6			08 4	1 15 0	
Same		17	5	27	S.W.	S.E.	42	140	88 9			07 0	95 9	
Same		17	5	21	S.E.	S.E.	43	168	1 06 6			08 4	1 15 0	
Same		17	5	22	N.E.	S.W.	43	67	42 5			03 8	46 3	
Stewart	Calvin M.	17	5	21	N.W.	S.E.	43	90	57 1			04 5	61 6	
Same		17	5	28	N.E.	N.E.	43	280	1 77 8			14 0	1 91 8	
Same		17	5	28	S.E.	N.E.	43	100	63 5			05 0	68 5	
Stewart	Rufus	17	5	32	N.W.	S.E.	44	100	63 5			05 0	68 5	
Shope	William	17	5	4	S.W.	N.E.	42	112	71 1			05 6	76 7	
Same		17	5	16	Lot No. 2.		173	560	3 55 6			28 0	3 83 6	
Stergell	Alvin	17	5	10	E½.	S.W.	86	364	2 31 1			18 2	2 49 3	
Same		17	5	10	pt. E. S.W.	S.W.	13	56	35 5			02 8	38 3	
Same		17	5	10	N.W.	S.E.	43	315	2 00 0			15 7	2 15 7	
Seeley	Willard and Co.	17	5	31	S.W.	N.E.	42	112	71 1			05 6	76 7	
Same		17	5	6	W½.	S.W.	84	224	1 42 2			11 2	1 53 4	
Same		17	5	6	E½.	S.W.	84	224	1 42 2			11 2	1 53 4	
Same		17	5	6	W½.	S.E.	84	224	1 42 2			11 2	1 53 4	
Same		17	5	6	S.E.	N.W.	42	112	71 1			05 6	16 7	
Same		17	5	6	S.W.	N.W.	42	112	71 1			05 6	16 7	
Same		17	5	6	N.E.	S.E.	42	112	71 1			05 6	16 7	
Same		17	5	8	N.E.	N.E.	42	112	71 1			05 6	16 7	
Same		17	5	8	N.W.	S.E.	42	112	71 1			05 6	16 7	

Duplicate of Taxes assessed upon Land & real property in Symmes Township, Lawrence County, Ohio for 1854.

Owners Names	R	T	S	Description		Acres	Value	State & County Taxes	School & other special Taxes	School House Delingt. Taxes of 1853	Road Tax	Total	Remarks.
Seeley Willard and Co.	17	5	8	N.E.	S.E.	42	112	71	1		056	767	
Same	17	5	9	N.E.	S.W.	43	112	71	1		056	767	
Same	17	5	9	S.E.	S.W.	43	112	71	1		056	767	
Same	17	5	9	N.W.	S.W.	43	96	60	9		048	657	
Same	17	5	9	S.W.	S.W.	43	96	60	9		048	657	
Same	17	5	9	S.E.	N.W.	43	112	71	1		056	767	
Same	17	5	9	N.E.	S.E.	43	96	60	9		048	657	
Same	17	5	9	S.E.	S.E.	43	96	60	9		048	657	
Same	17	5	9	N.W.	S.E.	43	96	60	9		048	657	
Same	17	5	9	S.W.	S.E.	43	106	67	3		053	726	
Same	17	5	9	S.W.	N.W.	43	96	60	9		048	657	
Same	17	5	4	N.E.	N.W.	43	112	71	1		056	767	
Same	17	5	4	S.E.	N.W.	43	94	59	6		047	643	
Same	17	5	4	N.W.	N.W.	43	112	71	1		056	767	
Same	17	5	4	S.W.	N.W.	43	94	59	6		047	643	
Same	17	5	10	S.W.	N.W.	43	95	60	3		047	650	
Same	17	5	10	N.W.	S.W.	43	84	53	3		042	575	
Same	17	5	10	S.W.	S.E.	43	72	45	7		036	493	
Same	17	5	4	N.E.	S.E.	42	84	53	3		042	575	
Same	17	5	4	S.E.	N.E.	42	96	60	9		048	657	
Same	17	5	28	N.W.	N.W.	42	94	59	6		047	643	
Same	17	5	28	S.W.	N.W.	42	94	59	6		047	643	
Same	17	5	29	N.E.	N.E.	42	94	59	6		047	643	
Same	17	5	29	S.E.	N.E.	42	94	59	6		047	643	
Same	17	5	17	S.W.	S.E.	42	85	53	3		047	580	
Same	17	5	8	S.W.	N.W.	43	150	95	2		075	1027	
Same	17	5	8	N.E.	S.W.	43	150	95	2		075	1027	
Same	17	5	3	W½.	S.W.	84	150	95	2		075	1027	
Same	17	5	22	N.E.	N.W.	43	75	47	6		037	513	
Same	17	5	22	N.W.	N.E.	43	75	47	6		037	511	
Same	17	5	22	E½.	S.E.	83	150	95	2		075	1027	
Same	17	5	21	S.E.	N.E.	43	60	38	1		030	411	
Same	17	5	22	N.W.	N.W.	43	70	44	4		035	479	
Same	17	5	22	S.W.	S.W.	43	75	47	6		035	511	
Same	17	5	7	S.W.	S.W.	44	100	63	5		050	685	

Duplicate of Taxes assessed upon Land & real property in Symmes Township, Lawrence County, Ohio for 1854.

Owners Names	R	T	S	Description		acres	Value	State Co. School & Tp. Taxes	School has. & other special Taxes	Delinqt. Taxes of 1853	Road Tax	Total	Remarks
Seeley Willard and Co.	17	5	18	N½.	N.W.	84	150	95 2			07 5	1 02 7	
Same	17	5	18	N.W.	N.E.	84	180	1 14 3			09 0	1 23 3	
Same	17	5	7	S.E.	qr.	172	350	2 22 2			17 5	2 39 7	
Same	17	5	7	N.E.	..	172	350	2 22 2			17 5	2 39 7	
Same	17	5	7	N½.	N.W.	84	160	1 01 6			08 0	1 09 6	
Same	17	5	7	S.E.	N.W.	44	100	63 5			05 0	68 5	
Same	17	5	7	N.E.	S.W.	44	100	63 5			05 0	68 5	
Severill Charles	17	5	19	S.E.	N.E.	42	200	1 27 0			10 0	1 37 0	
Thompson Martin W.	17	5	2	S.W.	S.W.	42	84	53 3			04 2	57 5	
Same	17	5	2	pt. N. S.W.	S.E.	20	112	71 1			05 6	76 7	
Same	17	5	2	S.E.	S.W.	42	224	1 42 2			11 2	1 53 4	
Same	17	5	2	E½.	N.E. S.W.	26	84	53 3			04 2	57 5	
Same	17	5	2	W½.	N.W. S.E.	21	56	35 5			02 8	38 3	
Same	17	5	11	N.E.	N.W.	42	280	1 77 8			14 0	1 91 8	
Same	17	5	2	S.E.	S.W.	42	200	1 27 0			10 0	1 37 0	
Thompson Jas. H.	17	5	3	S.W.	N.W.	42	84	53 3			04 2	57 5	
Same	17	5	3	S.E.	S.W.	40	100	63 5			05 0	68 5	
Thompson Geo. W.	17	5	3	N.W.	S.E.	40	150	95 2			07 0	1 02 7	
Thomas Rees P.	17	5	5	S.E.	qr.	169	400	2 54 0			20 0	2 74 0	
Wiseman Allen	17	5	36	pt. E.	S.E.	50	504	3 20 0			25 2	3 45 2	
Same	17	5	36	.. E.	N.E.	50	856	5 43 5			42 8	5 86 3	
Wiseman Abner	17	5	25	N.W.	S.E.	42	84	53 3			04 2	57 5	
Wray Edmond	17	5	11	E½.	S.E.	84	784	4 97 8			39 2	5 37 0	
Same	17	5	13	N.W.	N.W.	42	168	1 06 6			08 4	1 15 0	
Wray John	17	5	11	pt. E½.	N.E.	54	216	1 37 1		2 80 0	10 8	4 27 9	
Wray James	17	5	11	S.E.	N.E.	30	120	76 2		1 56 0	06 0	2 38 2	
Wiseman Sam	17	5	27	S.E.	S.E.	42	112	71 1			05 6	76 7	
Warren Andrew	17	5	21	pt. W of E.	S.W.	44	280	1 77 8			14 0	1 91 8	
Same	17	5	21	S.W.	S.W.	43	140	88 9			07 0	95 9	
Same	17	5	20	S.E.	S.E.	43	95	60 3			04 7	65 0	
Same	17	5	21	N.W.	S.W.	44	200	1 27 0			10 0	1 37 0	
Wiseman Thos.	17	5	30	N.W.	N.W.	43	175	1 11 1			08 7	1 19 8	
Warren John	17	5	35	N.W.	S.E.	43	125	79 3		1 43 0	06 2	2 28 5	

Duplicate of Taxes assessed upon Land & real property

Owners Names		R	T	S	Description		acres	Value
Wiseman	F. L. & Co.	17	5	34	N.E.	qr.	163	1.544
Same		17	5	35	W½.	N.W.	86	560
White	Almon	17	5	27	S.W.	N.E.	42	112
Wray	Wm. G.	17	5	13	N.E.	N.W.	42	75
Yates	Jos.	17	5	18	N.E.	S.W.	42	280
Same		17	5	18	S.W.	N.E.	42	224
Yates	Benjamin	17	5	17	N.E.	N.E.	42	100
Yates	Norris	17	5	8	S½.	S.E.	86	448
Yaple	Alford	17	5	28	N.W.	N.E.	42	112
Same		17	5	28	S.W.	N.E.	42	75
Same		17	5	33	N.E.	S.W.	44	84
Same		17	5	22	N.W.	S.W.	43	67
Same		17	5	22	S.W.	S.E.	43	67
Same		17	5	22	S.W.	N.W.	43	67
Same		17	5	21	N.E.	N.W.	43	100
Same		17	5	21	S.E.	N.W.	43	112
Total footing & Value							20.036	82.635

in Symmes Township, Lawrence County, Ohio for 1854.

State Co. School & Tp. Taxes	School House & other special Taxes	Delingt. Taxes of 1853	Road Tax	Total	Remarks
9 80 4			77 2	10 57 6	
3 55 6			28 0	3 83 6	
71 1			05 6	76 7	
47 6			03 7	51 3	
1 77 8			14 0	1 91 8	
1 42 2			11 2	1 53 4	
63 5			05 0	68 5	
2 84 4			22 4	3 06 8	
71 1			05 6	76 7	
47 6			03 7	51 3	
53 3			04 2	57 5	
42 5			03 3	45 8	
42 5			03 3	45 8	
42 5			03 3	45 8	
63 5			05 0	68 5	
71 1			05 6	76 7	
524 64 7		18 64 7	41 29 7	581 14 5	

Duplicate of Taxes assessed upon Personal property in Symmes Township, Lawrence County, Ohio for 1854.

Owners Names		Amt.	State Co. Taxes	School & other special Taxes	School house Delinqt. Taxes of 1853	Road Tax	Total Taxes	Remarks
Armstrong	J. L.	3.517	22 33 2			1 758	24 09 0	
Aldrich	Horner	235	1 49 2			117	1609	
Allen	A. B	349	2 21 6			179	2395	
Burke	Sam	1.096	6 95 9			548	7 50 7	
Bandy	George	326	2 07 0			163	2 23 3	
Blagg	William	112	71 1			056	767	
Burke	William	1.020	6 47 7			510	6 98 7	
Burke	Mary	78	49 5			039	534	
Boggs	Hiram	388	2 46 3			194	2 65 7	
Brown	andy	68	43 1			034	465	
Blagg	Adam	40	25 4			020	274	
Burke	James	28	17 7			014	191	
Burke	Andrew	25	15 8			012	170	
Bassett	George	44	27 9			022	301	
Broad	John	77	48 9			038	527	
Barley	Jackson	365	2 31 7			18 2	2 49 9	
Cooper	Thomas	341	2 16 5			17 5	2 34 0	
Cade	John	233	1 47 9			11 6	1 59 5	
Cooper	David	271	1 72 0			13 5	1 85 5	
Cooper	Francis	40	25 4			020	274	
Clarkson	Abner	375	2 38 1			18 2	2 56 3	
Cawley	John	45	28 5			020	307	
Cawley	Allen	217	1 37 7			10 8	1 48 5	
Cumpston	H. V.	416	2 64 1			20 8	2 84 9	
Cumpston	Isaac	22	13 9			011	150	
Cooper	Jeremiah	271	1 72 0			13 5	1 85 5	
Campbell	John	25	15 8			012	170	
Clarkson	Sam S.	120	76 2			060	822	
Clarkson	Sam	261	1 65 7			130	1 78 7	
Davis	David	53	33 6			026	362	
Darling	Isaac	584	3 70 8			29 2	4 00 0	
Griffith	Thos.	162	1 02 8			081	1 10 9	

Duplicate of Taxes assessed upon Personal property in Symmes Township, Lawrence County, Ohio for 1854.

Owners Names		Amt.	State Co School & Tp. Taxes	School house & other special Taxes	Delinqt. Taxes of 1853	Road Tax	Total Taxes	Remarks
Griffith	Frederick	367	2 33 0			18 7	2 51 7	
Gaff	Sam	72	45 7			03 6	49 3	
Halterman	Absalum	80	50 8			04 0	54 8	
Handley	James	296	1 85 4			14 8	2 00 2	
Handly	Sam	558	3 54 3			27 9	3 82 2	
Hobble	Wm.	25	15 8			01 2	17 0	
Handley	Logan	350	2 22 2			17 5	2 39 7	
Handley	Constantine	351	2 22 8			17 5	2 40 3	
Handley	N. K.	75	47 6			03 7	51 3	
Hobble	Edward	70	44 4			03 5	47 9	
Hobble	Sophia	95	60 3			04 7	65 0	
Hobble	Jacob	25	15 8			01 2	17 0	
Hobble	Michael	200	1 27 0			10 0	1 37 0	
Handley	Ewell M.	760	4 82 6			38 0	5 20 6	
Irwin	John T.	891	5 65 7			44 5	6 10 2	
Irwin	George	3.361	21 34 2			1 68 0	22 02 2	
Jones	John	429	2 72 4			21 4	2 93 8	
Layne	Wm. F.	102	64 7			05 1	69 8	
Layne &	Stewart	1.728	10 97 2			86 4	11 83 6	
Large	Wm.	87	55 2			04 3	59 5	
Lewis	Lewis	79	50 1			03 9	54 0	
Lambert	Geo.	177	1 12 3			08 8	1 21 1	
McHenry	Francis	82	52 0			04 1	56 1	
McDaniel	Caleb	100	63 5			05 0	68 5	
McDonald	John	108	68 5			05 4	73 9	
McCall	John	30	19 0			01 5	20 5	
McCartney	Eliza	151	95 8			07 5	1 03 3	
McCartney	Wm.	920	5 84 2			46 0	6 30 2	
McLain	Thomas	769	4 88 3			38 4	5 26 7	
Millirons	Ephraim	156	99 0			07 8	1 06 8	

Duplicate of Taxes assessed upon Personal property in Symmes Township, Lawrence County, Ohio for 1854.

Owners Names		Amt.	State Co School & Tp Taxes	School house & other special Taxes	Delinqt. Taxes of 1853	Road Tax	Total	Remarks
Malone	Michael	190	1 20 6			09 5	1 30 1	
McDaniel	M. L. F.	429	2 72 4			21 4	2 93 8	
Miller	Adam	181	1 14 9			09 0	1 23 9	
Miller	George	405	2 57 1			20 2	2 77 3	
Maze	Sam	71	45 0			03 5	48 5	
Neal	Charles	120	76 2			06 0	82 2	
Norton	Charles	164	1 04 1			08 2	1 12 3	
O'Neal	Johnson	45	28 5			02 7	31 2	
Perry	Sam	70	44 4			03 5	47 9	
Powers	John	531	3 37 1			26 5	3 63 6	
Prose	J. W.	1.642	10 43 6			82 1	11 25 7	
Purdy	Smith	50	31 7			02 5	34 2	
Ranish	James C.	117	74 2			05 8	80 0	
Richendoller	Lewis	45	28 5			02 7	31 2	
Roadaubaugh	Sam W.	131	83 1			06 5	89 6	
Rise	William	15	09 5			00 7	10 2	
Rice	Richard N.	67	42 5			03 3	45 8	
Rodgers	John	215	1 36 5			10 7	1 47 2	
Sherritt	Wilson	500	3 17 5			25 0	3 42 5	
Sturgill	William	153	97 1			07 6	1 04 7	
Sturgill	Alvin	225	1 42 8			11 2	1 54 0	
Sanders	John	598	3 79 7			29 9	4 09 6	
Stewart	Absalum	214	1 35 8			10 7	1 46 5	
Stewart	C. M.	414	2 62 8			20 7	2 83 5	
Stewart	Rufas	90	57 1			04 5	61 6	
Shope	William	331	2 10 1			16 5	2 26 6	
Sherritt	John	886	5 62 6			44 3	6 06 9	
Stewart	Geo. W.	246	1 56 2			12 3	1 68 5	
Smith	Wells	32	20 3			01 6	21 9	
Sprinkles	Wilson	130	82 5			06 5	89 0	
Stewart	John C.	1.846	11 72 2			92 3	12 64 5	

Duplicate of Taxes assessed upon Personal property in Symmes Township, Lawrence County, Ohio for 1854.

Owners Names		Amt.	State & Co Schools & Tp. Taxes	School & other special Taxes	Delingt. Taxes of 1853	Road Tax	Total Taxes	Remarks
Thompson	Samuel	30	190			015	205	
Thompson	Harvey	63	400			031	431	
Thompson	Martin	484	3073			242	3315	
Townson	Daniel	71	450			035	485	
Thompson	G. W.	142	901			071	972	
Wiseman	Allen	1.671	10610			835	11445	
Wiseman	L & F.	1.105	7016			552	7568	
Warren	Andrew	212	1346			106	1452	
Weakline	Sam	527	3346			263	3609	
Woolum	Jacob	311	1974			155	2129	
Wray	Edmund	161	1022			080	1102	
Wiseman	Lewis F.	187	1187			093	1280	
Wiseman	W. W.	703	4464			356	4820	
Wiseman	Thomas	86	546			043	589	
William	Israel	210	1333			105	1438	
Wiseman and Null		750	4762			375	5137	
Warren	John	740	4699			370	5069	
Wiseman	Abner	442	2806			221	3027	
Wray	Valentine	233	1479			116	1595	
Yates	Benjamin	170	1079			085	1164	
Yates	Harris	305	1936			152	2088	
Yates	Joseph	528	3352			264	3616	
Total footing and value		42.982	27286 5			2148 7	29435 2	

Done. Ironton.

The Taxes of Symmes Township, apportioned under their several Heads.

State Tax			County Tax			Bridge Tax			Poor Tax			Road Tax			Delinquent Taxes			Total Taxes		
$	c	m	$	c	m	$	c	m	$	c	m	$	c	m	$	c	m	$	c	m
445	94	0	191	10	6	150	74	0	6	28	0	62	78	4	18	64	7	875	49	7

Duplicate of Taxes assessed upon Land & real property in Upper Township, Lawrence County, Ohio for 1854.

Owners Names		R	T	S	Description	acres	Value	State Co. School Taxes	School house & other special Taxes	Delingt. Taxes of 1853	Road Tax	Total	Remarks
Austin	Lydia	19	1	4.2.15	Fraction	213	4.226	32 751			2 11 3	34 864	
Same		19	1	15	"	69	1.200	9 300			600	9900	
austin	Lydia (heirs)	19	1	4.2.15	"	130	3.336	25 854			1 668	27 522	
Adams	E.E.	18	1	26	pt. S.E. qr.	38	896	6 944			448	7 392	
Allen	David	18	1	3	Fraction	½	190	1 472			095	1 567	
Asheraft	Smith	18	1	21	S.E½. S.E.	40	224	1 736			112	1 848	
Andrew	John	18	1	17	Fraction	8	2.24	1 736			112	1 848	
Booner	John	19	1	7	Fraction	10	280	2 170			140	2 310	
Same		19	1	5.7.16	do	88	2.224	17 236			1 112	18 348	
Burgess	James (heirs)	19	1	4.2.15	do	56	1.512	11 718			756	12 474	
Same		19	1	5.7.16	do	43	1.232	9 548			616	10 164	
Bush	S.R.	18	1	18	do	1	168	1 302			084	1 386	
Bing	J.P.	18	1	18	do	2	336	2 604	840		168	3 612	
Burns	John	18	1	3	do	18	84	651			042	693	
Brammer	Joseph	18	1	16	pt. N.E¼.	130	1.344	10 416			672	11 088	
Breading	Wesley	18	1	16	pt. S.E.	97	560	4 340			280	4 620	
Branham	Benjamin	18	1	12	S.W. S.W.	42	212	1 643			106	1 749	
Same		18	1	13	S.E. N.W.	40	212	1 643			106	1 749	
Same		18	1	13	N½. N.W.	80	448	3 472			224	3 696	
Same		18	1	13	S.W. N.E.	40	196	1 519			098	1 617	
Bumgarner	Daniel	19	1	4.2.15	Fraction	100	2.800	21 700			1 400	23 100	
Belcher	Wm.	18	1	25	W½. N.E.	78	224	1 736			112	1 848	
Brammer	Joseph	18	1	12	S.W. N.W.	40	224	1 736			112	1 848	
Branham	B.F.	18	1	13	N.W. N.E.	40	280	2 170			140	2 310	
Blandy	H.&J.	18	1	17	Fraction	21	1.680	13 020			840	13 860	
Same		18	1	17.19	"	¾	448	3 472			224	3 696	
Brammer	Wm.	18	1	18	"	1/16	56	434			028	462	
Blake	Henry heirs.	18	1	27.28	"	20	1.792	13 888			896	14 784	
Bryant	Rachel	18	1	31	pt. S.W.	2	76	589			038	627	
Byrnes	Owen	18	1	3	Fraction	⅛	75	581			037	618	
Campbell	John	19	1	10	E½. S.E.	42	848	6 572			424	6 996	
Callens	James	19	1	5.7	Fraction	33	739	5 727			369	6 096	
Coal Grove	Co.	18	1	31	S.E. qr.	160	728	5 642			364	6 006	

Duplicate of Taxes assessed upon Land & real property in Upper Township, Lawrence County, Ohio for 1854.

Owners Names	R	T	S	Description	acres	Value	State Co. School Tp. Taxes	School Hos. & other spec. ial Taxes	Delingt. Taxes of 1853	Road Taxes	Total Taxes	Remarks
Coal Grove Company	18	1	2	Fraction	365	5.488	42 53 2			2 744	45 27 6	
Collier J.	18	1	5	..	1/10	11	08 5			5	09 0	
Code Peter	19	1	10	..	3	168	1 30 2			084	1 38 6	
Campbell McCullough & Co.	18	1	27	..	26	1.568	12 15 2			784	12 93 6	
Same	18	1	1	S.W¼.	160	448	3 47 2			224	3 69 6	
Same	18	1	1	E½. N.W¼	80	336	2 60 4			168	2 77 2	
Same	18	1	2	S½. N.W.	80	179	1 38 7			089	1 47 6	
Same	18	1	2	W½. S.W.	80	179	1 38 7			089	1 47 6	
Same	18	1	2	N.E. S.W.	40	134	1 03 8			067	1 10 5	
Same	18	1	2	S.E. ¼	160	560	4 34 0			280	4 62 0	
Same	18	1	3	pt. Whole	560	1.456	11 28 4			728	12 01 2	
Same	18	1	4	E½. N.W.	80	134	1 03 8			067	1 10 5	
Same	18	1	4	N.E¼.	160	448	3 47 2			224	3 69 6	
Same	18	1	4	W½. S.E.	80	224	1 73 6			112	1 84 8	
Same	18	1	10	Whole acre	640	1.344	10 41 6			672	11 08 8	
Same	18	1	11	W½. N.W.	160	244	1 73 6			112	1 84 8	
Same	18	1	11	E½. N.E.	80	280	2 17 0			140	2 31 0	
Same	18	1	11	S.E. S.E.	40	112	8 68			056	9 24	
Same	18	1	11	W½. S.E.	80	224	1 73 6			112	1 84 8	
Same	18	1	11	S.W. qr.	160	336	2 60 4			168	2 77 2	
Same	18	1	12	E½. Section	320	784	6 07 6			392	6 46 8	
Same	18	1	12	N½. N.W.	80	448	3 47 2			224	3 69 6	
Same	18	1	12	S.E. N.W.	40	112	8 68			056	9 24	
Same	18	1	12	E½. S.W.	80	224	1 73 6			112	1 84 8	
Same	18	1	13	E½. N.E.	80	224	1 73 6			112	1 84 8	
Same	18	1	13	S.W. S.E.	40	90	6 97			045	7 42	
Same	18	1	13	S.W. qr.	160	336	2 60 4			168	2 77 2	
Same	18	1	14	Whole Section	637	9.460	73 31 5			4 730	78 04 5	
Same	18	1	15	N.E. qr.	160	224	1 73 6			112	1 84 8	
Same	18	1	15	N.E. N.W.	40	90	6 97			045	7 42	
Same	18	1	15	W½. N.W.	80	224	1 73 6			112	1 84 8	
Same	18	1	15	S.W. qr.	160	336	2 60 4			168	2 77 2	
Same	18	1	15	N.W. S.E.	40	90	6 97			045	7 42	
Same	18	1	15	E½. S.E.	80	179	1 38 7			089	1 47 6	

Duplicate of Taxes assessed upon Land & real property in Upper Township, Lawrence County, Ohio for 1854.

Owners Names	R	T	S	Description	acres	Value	State Co. School & Tp. Taxes	School House & other special Taxes	Delingt. Taxes of 1853	Road Tax	Total	Remarks
Campbell McCullough & Co.	18	1	20	E½. N.E.	80	280	2 17 0			14 0	2 31 0	
Same	18	1	21	N.W. qr.	160	448	3 47 2			22 4	3 69 6	
Same	18	1	21	S.W. N.E.	40	168	1 30 2			08 4	1 38 6	
Same	18	1	21	E½. N.E.	80	280	2 17 0			14 0	2 31 0	
Same	18	1	21	N.E. S.E.	40	112	8 6 8			05 6	9 24	
Same	18	1	21	pt. N½. S.W.	31	336	2 60 4			16 8	2 77 2	
Same	18	1	22	S½. Sect.	320	784	2 07 6			39 2	6 46 8	
Same	18	1	22	W½. N.W.	80	336	2 60 4			16 8	2 77 2	
Same	18	1	22	N.E.	160	336	2 60 4			16 8	2 77 2	
Same	18	1	25	W½. Sec.	291	840	6 51 0			42 0	6 93 0	
Same	18	1	25	W½. S.E.	80	280	2 17 0			14 0	2 31 0	
Same	18	1	25	E½. N.E.	80	140	1 08 5			07 0	1 15 5	
Clark Richard H.	18	1	26	Fraction	21	1.000	7 75 0	25 0 0		50 0	10 75 0	
Same	18	1	27	"	9	340	2 63 5	8 5 0		17 0	3 65 0	
Crawford Sam	18	1	3	"	¾	22	1 7 0			01 1	1 8 1	
Same	18	1	3	"	4	280	2 17 0			14 0	2 31 0	
Christial Robert	18	1	36	"	3	200	1 55 0			10 0	1 65 0	
Davisson Nathaniel	19	1	7.16	"	25	672	5 20 8			33 6	5 54 4	
Davisson Jesse	19	1	7	"	53	2.342	18 13 5			1 17 1	19 30 6	
Dearing James	18	1	25	E½. S.E.	73	560	4 34 0			28 0	4 62 0	
Davesen	19	1	7	Fraction	96	2.800	21 70 0			1 40 0	23 10 0	
Davissen Mary	19	1	7	"	35	840	6 51 0			42 0	6 93 0	
Dempsey Samuel W.	19	1	9.14	"	268	5.040	39 06 0			2 52 0	41 58 0	
Same	19	1	10	S.W. N.W.	40	224	1 73 6			11 2	1 84 8	
Dempsey & Co.	18	1	22	E½. N.W.	80	224	1 73 6			11 2	1 84 8	
Same	18	1	2	N.E. N.E.	40	90	6 9 7	2 67 8		04 5	3 42 0	
Same	18	1	2	N½. N.E.	80	179	1 38 7	2 53 5		08 9	4 01 1	
Same	18	1	1	W½. N.W.	80	280	2 17 0	3 78 3		14 0	6 09 3	
Davis Henry	19	1	12	Fraction	⅛	672	5 20 8			33 6	5 54 4	
Davissen R. C.	19	1	1	pt. S.W. ¼.	1/16	196	1 51 9			09 8	1 61 7	
Davissen John	18	1	18	Fraction	1/16	224	1 73 6			11 2	1 84 8	
Eldrige Thomas	18	1	3	Fraction	8	1.200	9 30 0			60 0	9 90 0	
Fisher Frederick	18	1	26	30 Frac.	30	1.200	9 30 0			60 0	9 90 0	

Duplicate of Taxes assessed upon Land & real property in Upper Township, Lawrence County, Ohio for 1854.

Owners Names		R	T	S	Description	acres	Value	State Co. School & Tp. Taxes	School house & other special Taxes	Delingt. Taxes of 1853	Road Tax	Total	Remarks
Golden	Marshall	18	1	16	pt. S½.	69	1.545	11 97 3			77 2	12 74 5	
Gilruth	William	19	1	6	Fraction	2½	84	65 1			04 2	69 3	
Same		19	1	4.8.15	,,	72	1.792	13 88 8			89 6	14 78 4	
Same		19	1	6	,,	5	168	1 30 2			08 4	1 38 6	
George	John S.	18	1	17	,,	8	134	1 03 8		1 30 0	06 7	2 40 5	
Humphries	M.	18	1	13	S.W. N.W.	40	224	1 73 6		4 87 5	11 2	6 72 3	
Heberlin	Jacob	18	1	13	N.E. S.E.	40	224	1 73 6		4 87 5	11 2	6 72 3	
Henry	James heirs	18	1	17	W. S.E. Frac.	45	1.150	8 91 2			57 5	9 48 7	
Same		18	1	16	pt. S.W.	37	896	6 94 4			44 8	7 39 2	
Hamilton	Robert	18	1	6	whole Sect.	640	4.234	32 81 3			2 11 7	34 93 0	
Same		18	1	7	W½. S.E.	80	448	3 47 2			22 4	3 69 6	
Same		19	1	1	S.W. gr.	160	896	6 94 4			44 8	7 39 2	
Same		19	1	1	E½. Sec.	320	1.075	8 33 1			53 7	8 86 8	
Same		19	1	1	W. N.W.	80	168	1 30 2			08 4	1 38 6	
Same		19	1	2	S½. Sect.	320	672	5 20 8			33 6	5 54 4	
Same		18	1	5	W½. N.W.	80	112	86 8			05 6	92 4	
Same		18	1	7	N½. Sec.	320	784	6 07 6			39 2	6 46 8	
Same		18	1	7	S.W. ¼	160	672	5 20 8			33 6	5 54 4	
Same		19	1	11	N.E. ¼	162	784	6 07 6			39 2	6 46 8	
Same		19	1	11	N.W. ¼	160	784	6 07 6			39 2	6 46 8	
Same		19	1	11	pt. S.E. ¼.	135	784	6 07 6			39 2	6 46 8	
Same		19	1	10	N.E. ¼	160	784	6 07 6			39 2	6 46 8	
Same		19	1	10	S.E. N.W.	40	212	1 64 3			10 6	1 74 9	
Same		19	1	3	E½. S.E¼	80	112	1 64 3			10 6	1 74 9	
Harris	Carter	19	1	19	Fraction	1/16	56	43 4			02 8	46 2	
Honley	Christopher	18	1	11	S.E½. S.E½	40	179	1 38 7			08 9	1 47 6	
Hall	Walter	18	1	3	Fraction	9	504	3 90 6		6 56 5	25 2	10 72 3	
Howell	L.	18	1	12	N.E. S.W.	40	168	1 30 2			08 4	1 38 6	
Hand	W. F.	18	1	3	Fraction	¼	100	77 5			05 0	82 5	
Henry	Morris	18	1	17	pt. Tract	5	300	2 32 5		2 27 5	18 0	4 75 0	
Hamilton	R. B.	18	1	18	,,	2	100						
Jones	John H.	18	1	18	,,	½	1.200	9 30 0	3 00 0		60 0	12 90 0	
Joseph	Daniel	19	1	10	,,	3	224	1 73 6			11 2	1 84 8	

Duplicate of Taxes assessed upon Land & real property in Upper Township, Lawrence County, Ohio 1854.

Owners Names		R	T	S	Description	acres	Value	State Co. School & Tp Taxes	Schoolhouse & other special Taxes	Delinqt. Taxes of 1853	Road Tax	Total Taxes	Remarks
Jarvus	Robert	18	1	26.27	Fraction	104	2.912	22 56 8			1 45 6	24 02 4	
Kelley	Joshua	19	1	9.14	"	100	2.632	20 39 8			1 31 6	21 71 4	
Kelley	A. D.	18	1	2	N½. N.W.	80	336	2 60 4			16 8	2 77 2	
Same		18	1	1	N.E. S.E.	40 (30)	280 (230)	2 17 0			14 0	2 31 0	
Same		18	1	1	S.E. N.E.	40	280	2 17 0			14 0	2 31 0	
Kelley	Whitfield	19	1	9.14	Fraction	106	2.800	21 70 0			1 40 0	23 10 0	
Same		19	1	3	"	140	179	1 38 7			08 9	1 47 6	
Kelley	John	19	1	9.14	"	100	2.670	20 69 2			1 33 5	22 02 7	
Kelly	James M.	18	1	17	"	78	1.200	9 30 0	3 00 0		60 0	12 90 0	
Kemp	Geo. N.	18	1	26.27	"	224	12.790	99 12 2	31 97 5		6 39 5	137 49 2	
Kelly	William H.	19	1	9.14	"	94	4.592	35 58 8			2 29 6	37 88 4	
Kerr	Washington	18	1	18	"	2	336	2 60 4	1 34 4		16 8	4 11 6	
Same		18	1	18	"	11	1.344	10 41 6	5 37 6		67 2	16 44 4	
Kelly	Wm. D.	18	1	27	pt. "	40	2.240	17 36 0			1 12 0	18 48 0	
Kelly	Ellen	19	1	10	N½. N.	80	320	2 48 0			16 0	2 64 0	
Langshore	T. J.	18	1	18	Fraction	1	168	1 30 2			08 4	1 38 6	
Lewis	John	18	1	17	"	¼	280	2 17 0			14 0	2 31 0	
Lambert	Wm.	18	1	30	"	45	1.344	10 41 6			67 2	11 08 8	
Same		18	1	26.30	"	203	6.832	52 94 8			3 41 6	56 36 4	
Same		18	1	26	"	49	1.921	14 88 7			96 0	15 84 7	
Same		18	1	18	"	128	11.768	91 20 2	29 42 0		5 88 4	126 50 6	Lot No. 12 John H. Jones 37/100 acres.
Lambert	Jonathan	18	1	18	"	76	5.920	45 88 0			2 96 0	48 84 0	
Same		18	1	18	"	26	874	6 77 3			43 7	7 21 0	
Lambert	Elias	18	1	30	"	87	3.136	24 30 4			1 56 8	25 87 2	
Same		18	1	26.27.29	"	161	7.840	60 76 0			3 92 0	64 68 0	
Same		18	1	26.29	"	13	504 (1800)	3 90 6			25 2	4 15 8	
Lock	Benjamin	19	1	7	"	71	2.434	18 86 3			1 21 7	20 08 0	
Lewellen	George	18	1	2	"	2	140	1 08 5		63 7	07 0	1 79 2	
Lambert	Sam	18	1	30	"	3	224	1 73 6			11 2	1 84 8	
Same		18	1	3	"	2	56	43 4			02 8	46 2	
Long	Adam	19	1	10	p. S.E.¼.	3	280	2 17 0			14 0	2 31 0	
McGurnty	Martin	18	1	11	W½. N.E.	80	280	2 17 0			14 0	2 31 0	
Same		18	1	13	E½. S.E.	80	336	2 60 4			16 8	2 77 2	

Duplicate of Taxes assessed upon Land & real property in Upper Township, Lawrence County, Ohio for 1854.

Owners Names	R	T	S	Description	acres	Value	State Co	School house Delingt.	School & Tp. Taxes	& other spec. ial Taxes	Taxes of 1853	Road Tax	Total Tax	Remarks
Mayhew Elisha heirs	18	1	3	Fraction Right	8	896			6 94 4			44 8	7 39 2	
Same	18	1	3	..	4	134			1 03 8			06 7	1 10 5	
Same	18	1	31	..	15	90			69 7			04 5	74 2	
Same	18	1	31	..	48	672			5 20 8			33 6	5 54 4	
Same	18	1	26 30	..	14	190			1 47 2			09 5	1 56 7	Ezra C. adams.
Means Thomas W.	19	1	14	..	¼	168			1 30 2			08 4	1 38 6	
Same	18	1	17	..	12	400			3 10 0		3 90 0	20 0	7 20 0	
McDonnald John	18	1	3	..	1	300			2 32 5			15 0	2 47 5	
Same	18	1	31	..	24	224			1 73 6			11 2	1 84 8	
Moore Sam	19	1	12	..	1	560			4 34 0			28 0	4 62 0	
Morrison —	18	1	17	..	2	336			2 60 4			16 8	2 77 2	
Moore aaron	18	1	25	pt. W½.	29	75			58 1			03 7	6 18	
Same	18	1	25	.. N.W. N.E.	2	6			04 6			3	04 9	
Nigh Elias	18	1	21	pt. S.W. ¼.	48	1.792			13 88 8	4 48 0		89 6	19 26 4	
Newton John	18	1	3 30	Fraction	250	5.600			43 40 0			2 80 0	46 20 0	½ acre. Peter Leger.
Norris David	18	1	2	S.E. N.E.	40	200			1 55 50			10 0	1 65 0	
Ohio Iron & Coal Co.	18	1	8	Whole	633	1.344			10 41 6			67 2	11 08 8	
Same	18	1	9	..	610	6.720			52 08 0			336 0	55 44 0	
Same	18	1	5	E½. Sec.	312	560			4 24 0			28 0	4 62 0	
Same	18	1	5	S.W½.	156	336			2 60 4			16 8	2 77 2	
Same	18	1	5	E½. N.W.	78	168			1 30 2			08 4	1 38 6	
Same	18	1	4	S.W¼.	160	336			2 60 4			16 8	2 77 2	
Same	18	1	4	E½. S.E.	80	168			1 30 2			08 4	1 38 6	
Same	18	1	4	W½. N.W.	80	168			1 30 2			08 4	1 38 6	
Same	18	1	3	E. N.W.	80	224			1 73 6			11 2	1 84 8	
Same	18	1	7	E½. S.E.	81	672			5 20 8			33 6	5 58 4	
Same	18	1	17	Fraction	6	448			3 47 2			22 4	3 69 6	
Same	18	1	16	..	74	336			2 60 4			16 8	2 77 2	
Same	18	1	15	S.E. N.W.	40	179			1 38 7			08 9	1 47 6	
Same	18	1	15	S.W. S.E.	40	179			1 38 7			08 9	1 47 6	
Same	18	1	17	Fraction	30	336			2 60 4			16 8	2 77 2	
Same	18	1	21	N.E. N.E.	40	179			1 38 7			08 9	1 47 6	
Same	18	1	16	pt. S.E.	80	448			3 47 2			22 4	3 69 6	

Footing.

Duplicate of Taxes assessed upon Land & real property in Upper Township, Lawrence County, Ohio for 1854.

Owners Names	R	T	S	Description	acres	Value	State Co. Taxes	School house & Jp. & other special Taxes	Delingt. Taxes of 1853	Road Taxes	Total	Remarks
Ohio Iron & Coal Company	18	1	17	Fraction	71	1.568	12 15 2		19 50 0	78 4	32436	
Same	18	1	17	..	48	1.008	7 81 2		13 10 4	50 4	21420	
Same	18	1	17	..	9	168	1 30 2		16 90 0	08 4	18286	
Same	18	1	17	..	33	1.396	10 81 9			69 8	11517	
Same	18	1	17	..	7	168	1 30 2			08 4	1386	
Parson S.	18	1	1	S.E. S.E.	39	168	1 30 2			08 4	1386	
Same	18	1	1	W. S.E.	80	392	3 03 8			19 6	3284	
Pierce James	18	1	31	N½. N.W.	80	1.008	7 81 2			50 4	8316	
Paull archibald	18	1	31	N.E.¼.	161	1.072	8 30 8		6 48 7	53 6	15331	
Same	18	1	31	N.E. N.W.	39	280	2 17 0		1 56 0	14 0	3870	
Richey and Rodgers	18	1	26.27	Fraction	80	8.064	62496	20 160		403 2	86688	
Same	18	1	21	E½. S.W.	80	896	6944	2,240		44 8	9632	
Same	18	1	21	W½. S.E.	80	896	6944	2 240		44 8	9632	
Roberts David	18	1	31	pt. S.E.¼	15	504	3 90 6			25 2	4158	
Same	18	1	23	Fract.	5	112	86 8			05 6	924	
Robinson Lot O.	19	1	10	pt. S.E.¼	12	392	3 03 8			19 6	3234	
Rayburn James	18	1	11	E½. N.W.	80	224	1 73 6			11 2	1848	
Same	18	1	2	S.E½. N.W.	40	224	1 73 6			11 2	1848	
Sherman Jesse	18	1	16	pt.	106	672	5 20 8			33 6	5544	
Sparling Daniel	18	1	31	.. S.W.	56	1.200	9 30 0			60 0	9900	
Suiter John	18	1	31	.. ..	40	748	5 79 7		7 33 4	37 4	13505	
Sinton and Means	19	1	1	W½. N.W.	80	112	86 8			05 6	924	
Same	19	1	2	N½. Sect.	320	448	3 47 2			22 4	3696	
Same	19	1	3	E. N.E.	80	112	86 8			05 6	924	
Same	19	1	3	N.W. pt.	93	112	86 8			05 6	924	
Same	19	1	3	W. S.W.	80	112	86 8			05 6	924	
Same	19	1	3	W. S.E.	80	112	86 8			05 6	924	
Same	19	1	9.14	Fract.	1½	2.296	17 79 4			1 14 8	18942	
Smith John K.	18	1	17	..	1	400	3 10 0			20 0	3300	
Swan Gustavus	18	1	1	N.E. N.E.	39	168	1 30 2			08 4	1386	
Same	18	1	1	W. N.E.	80	392	3 03 8			19 6	3234	
Shepard Lewis Forting	18	1	18	Fract.	2	336	2 60 4			16 8	3612	

1854

Duplicate of Taxes assessed upon Land & real property in Upper Township, Lawrence County, Ohio for 1854.

Owners Names		R	T	S	Description	Acres	Value	State Tax School & Tax Taxes	School house & other special Taxes	Delinqt. Taxes of 1853	Road	Total	Remarks
Shepard	Lewis	18	1	18	Fraction	9 (5)	806 (446)	6 24 6	2 01 5		40 3	8 66 4	
Smith	Wm.	18	1	6.7	"	35	1.344	10 41 6			67 2	11 08 8	
Shore	Robert	18	1	3.30	"	19½ (8.2)	1.344 (944)	10 41 6			67 2	11 08 8	
Trumbo	Geo.	19	1	4.815	"	100	2.576	19 96 4			1 28 8	21 25 2	
Same		19	1	4.815	"	72	1.792	13 88 8			89 6	14 78 4	
Trumbo	Geo. J.	19	1	4.815	"	120	2.688	20 83 2			1 34 4	22 17 6	
Tald	Joseph	19	1	3	S.E. S.W.	40	224	1 73 6			11 2	1 84 8	
Tabb	Jackon	19	1	3	Fraction	¼	112	86 8			05 6	92 4	
Vipond	John	18	1	31	pt. S.W.	½	112	86 8			05 6	92 4	
Ward	Shararick	18	1	3.31	Fraction	4¾	404	3 13 1			20 2	3 33 3	
Same		18	1	3	"	4	84	65 1			04 2	69 3	
Warren	Wm.	18	1	3	"	5	560	4 34 0			28 0	4 62 0	
Winters	Thomas	18	1	17	pt. "	2	392	3 03 8			19 6	3 23 4	
Wise	Jeremiah	18	1	30	" N.E.	40	784	6 07 6			39 2	6 46 8	
Walton	J.	18	1	17	Fraction	¼	308	2 38 7			15 4	2 54 0	
Wheeler	Joseph	18	1	17	"	11	152	1 17 8		1 30 0	07 6	2 55 4	
Yingling	Christopher	19	1	10	S.W. ½.	160	2.240	17 36 0			1 12 0	18 48 0	
Same		19	1	10	N. S.E.	79	1.904	14 75 6			95 2	15 70 8	
Total footing of Land & real property							249600	17 36 0			1 12 0	18 48 0	
								1.934 82 4	110 28 0	94 73 3	124 82 5	2.264 66 2	

Duplicate of Taxes assessed upon Personal property in Upper Township, Lawrence County, Ohio for 1854.

Owners Names		amt.	State Co. School & Tp. Taxes	School house & other special Taxes	Delingt. Taxes of 1853	Road Tax	Total	Remarks
Agell	Wade	82	63 5			04 1	67 6	
Austin	Lydia	1.292	10 01 3			44 6	10 65 9	
Aucherman	John Jr.	387	2 99 9			19 3	3 19 2	
Austin	Charles K.	432	3 34 8			21 6	3 56 4	
Aucherman	John Sen.	26	20 1			01 3	21 4	
Adams	E. E.	532	4 12 3			26 6	4 38 9	
Byrne	John	103	79 8			05 1	84 9	
Burgess	Robert C.	271	2 10 0			13 5	2 23 5	
Belcher	William	70	54 2			03 5	57 7	
Bennington	Sam	32	24 8			01 6	26 4	
Breeden	Sarah	161	1 24 7			08 0	1 32 7	
Breeden	Abner	193	1 49 5			09 6	1 59 1	
Ball	Francis	236	1 82 9			11 8	1 94 7	
Belcher	William Jr.	1.165	9 02 8			58 2	9 61 0	
Ball	Harvey	336	2 60 4			16 8	2 77 2	
Brown	Isaac	5.022	38 92 0			2 51 1	41 43 1	
Bratton	Sam E.	304	2 35 6			15 2	2 50 8	
Bratton	Thomas A.	509	3 94 4			25 4	4 19 8	
Boothe	Elisha	10	07 7			5	08 2	
Branham	Jos. F.	238	1 84 4			11 9	1 96 3	
Botton	Henry R.	60	46 5			03 0	49 5	
Branham	Ben. F.	785	6 08 3			39 2	6 47 5	
Branham	Benj.	1.013	7 85 0			50 6	8 35 6	
Branham	James	584	4 52 6			29 2	4 81 8	
Clark	R. H.	1.367	10 59 4	3 41 7		68 3	14 69 4	
Collens	Geo. W.	1.490	11 54 7			74 5	12 29 2	
Clark	Sam	156	1 20 9			07 8	1 28 7	
Christian	John	35	27 1			01 7	28 8	
Christian	Sylvester	1.084	8 40 1			54 2	8 94 3	
Chapman	Wm. H.	42	32 5			02 1	34 6	
Cook	Levi	288	2 23 2			14 4	2 37 6	
Clark	Abraham	722	5 59 5			36 1	5 95 6	
Collens	James	193	1 49 7			09 6	1 59 3	

Duplicate of Taxes assessed upon Personal property in Upper Township, Lawrence County, Ohio for 1854.

Owners Names		Amt.	State Co.	School house Delingt.	School Tp. Taxes	+ other special Taxes	Taxes of 1853	Road Taxes	Total	Remarks
Beacil	Levi	399			3092			199	3291	
Campbell, McCullough and Co.		25,078			19435 4			12539	20689 3	
Coal Grove Company.		3,000			23250			1500	24750	
Delong	Isaac M. C.	185			1433			092	1525	
Davisson	Daniel B.	67			519			033	552	
Donivan	Jeremiah	215			1666			107	1773	
Dalton	A. J.	41			317			020	337	
Davis	John J.	195			1511			097	1608	
Davison	Joel	296			2084			134	2218	
Davisson	Nathaniel	209			1619			104	1723	
Davisson	Andrew J	317			2456			158	2614	
Davisson	Jesse	614			4758			307	5065	
Davisson	Andrew	351			2720			175	2895	
Diggins	John	355			4301			277	4578	
Dering	James M.	882			6835			441	7276	
Dalton	Levi	85			658			042	700	
Dagget	Evan	708			5487			354	5841	
Eldridge	Thomas	2.685			20808			1342	22150	
Ellis	Hiram	20			155			010	165	
Evans	Morgan	25			193			012	205	
Fletcher	C. S.	300			2325			150	2475	
Falwell	Elisha J.	1,101			8532	2852		550	11934	
Falkner	Richard	116			899			058	957	
Fisher	Frederick	400			3100			200	3300	
Farley	James	100			775			050	825	
Faulks	Jacob	40			310			020	330	
Greenlee	Lucy	109			844			054	898	
Griswould	C. H.	750			5812			375	6187	
Golden	Marshall	1.314			10182			657	10840	
Grant	Green	185			1433			092	1525	
Gillen	John	240			1860			120	1980	

Duplicate of Taxes assessed upon Personal property in Upper Township, Lawrence County, Ohio for 1854.

Owners Names		Amt.	State Co. School & Tp. Taxes	School house & other special Taxes	Delingt. Taxes of 1853	Road Taxes	Total	Remarks
Gleason	Lewis	107	82 9			05 3	88 2	
Gard	Jacob	68	52 7			03 4	56 1	
Holliday	John S.	355	2751			17 7	2928	
Henry	Isaiah	321	2487			16 0	2647	
Humphries	Morris	230	1782			11 5	1897	
Hall	Walter	140	1085			07 0	1155	
Howell	John F.	214	1658			10 7	1765	
Hold	Tinsley	385	2983			19 2	3175	
Hunley	Robert Col.	330	2557			16 5	2722	
Hunley	Greenbury	128	99 2			06 4	1056	
Hunley	William	113	87 5			05 6	93 1	
Howell	Charlott	142	1100			07 1	1171	
Henry	Wm. D.	573	4440			28 6	4726	
Haley	A. T.	185	1433			09 2	1525	
Huffman	William	276	2139			13 8	2277	
Harrington	James	215	1666			10 7	1773	
Howell	Benjamin	307	2379			15 3	2532	
Henry	Brice	611	4735			30 5	5040	
Heberlin	Jacob	250	1937			12 5	2062	
Holliday	Andrew	66	51 1			03 3	54 4	
Halliday	Joel	133	1030			06 6	1096	
Iron Rail road Co.		14.894	115428			7447	122875	
Ingle	Wash	860	6665			43 0	7095	
Ingle	William	44	34 1			02 2	36 3	
Justice	B. F.	38	29 4			01 9	31 3	
Johnson	O. N.	84	65 1			04 2	69 3	
Jones	Ira	457	3541			22 8	3769	
Jaynes	Alex H.	809	6269			40 4	6673	
Johnson	Sam C. (Jr.)	485	3758			24 2	4000	
Johnson	Sam C. (sen.)	2.629	20374			1314	21688	
Jarvis	Robert	375	2906			18 7	3093	
Kelly	John	429	3324			21 4	3588	

Duplicate of Taxes assessed upon Personal property in Upper Township, Lawrence County, Ohio for 1854.

Owners Names		amt.	State Co. School & Tp. Taxes	School house & other special Taxes	Delingt. Taxes of 1853	Road Taxes	Total Taxes	Remarks
Kelly	Whitfield	522	4 04 5			26 1	4 30 6	
Kelly	William H.	568	4 40 2			28 4	4 68 6	
Kelly	William H. & Co.	2.000	15 50 0			1 00 0	16 50 0	
Kelly	Whitfield admr.	400	3 10 0			20 0	3 30 0	
Kemp	Geo. N.	2.350	18 21 2	5 87 5		1 17 5	25 26 2	
Keenan	Cornelius	340	2 63 5			17 0	2 80 5	
Kenneda	David	578	4 47 9			28 9	4 76 8	
Kerr	Washington	387	2 99 9	1 54 8		19 3	4 74 0	
Kelly	Joshua	1.218	9 43 9			60 9	10 04 8	
Kelly	Isum	26	20 1			01 3	2 14	
Kelly	Wm. D. Bro.	43.101	334 03 2			21 55 0	355 58 3	
Lock	Benjamin	756	5 85 9			37 8	6 23 7	
Lambert	Richard	275	2 13 1			13 7	2 26 6	
Lambert	Wm. W.	282	2 18 5			14 1	2 32 6	
Long	John	488	3 78 2			24 4	4 02 6	
Layne	Jesse	598	4 63 4			29 9	4 93 3	
Ldgore	Enoch	325	2 51 8			16 2	2 68 0	
Lewisman	Henry	1.080	8 37 0			54 0	8 91 0	
Lambert	Elias	5.112	39 61 8			2 55 6	42 17 4	
Lambert	Jonathan	1.693	13 12 0			84 6	13 96 6	
Layne	John H. A.	63	48 8			03 1	5 19	
Lewis	David J.	335	2 59 6			16 7	2 76 3	
Lambert	Samuel	743	5 75 8			37 1	6 12 9	
Lambert	Josiah	287	2 22 4			14 2	2 36 7	
Lambert	William (admr.)	1.120	8 68 0			50 0	9 24 0	
Lambert	William	5.590	43 32 2	13 97 5		2 79 5	60 09 2	
Means	Thomas W.	27.062	209 73 0			13 53 1	223 26 1	
Martin	Henry	887	6 87 4			44 3	7 31 7	
Mitchell	Andrew	433	3 35 5			21 6	3 57 1	
McConnell	Elijah	107	8 29			05 3	88 2	
Manering	Marshal	446	3 45 6			22 3	3 67 9	
Moore	Ferman	310	2 40 2			15 5	2 55 7	
McKinley	William	86	6 66			04 3	7 09	

Duplicate of Taxes assessed upon Personal property in Upper Township, Lawrence County, Ohio for 1854.

Owners Names		Amt.	State Co. School & Tp. Taxes	School house & other special Taxes	Delinqt. Taxes of 1853	Road Tax	Total	Remarks.
McDonald	John	242	1875			121	1996	
Maines	John	67	519			033	552	
Mayhew	John W.	180	1395			090	1485	
McConnell	Rhoda	126	976			063	1039	
McKnight	Thomas	61	472			030	502	
McGuire	Basil	31	240			015	255	
Moore	Aaron	274	2123			137	2260	
Mayhew	James W.	388	3007			194	3201	
Newton	John	1.078	8354			539	8893	
Norris	David	159	1232			079	1311	
Ohio Iron and Coal Co.		5.702	4419 0			2851	47041	
Polly	P. R.	250	1937			125	2062	
Pierce	James	291	2255			145	2400	
Powell	Thomas	205	1588			102	1690	
Platt	George	185	1433			092	1525	
Pierce	Samuel	108	837			054	891	
Partlow	Henry	462	3580			231	3811	
Pansake	Andrew	188	1457			094	1551	
Parker	Simon	239	1852			119	1971	
Price	Sam Jr.	150	1162			075	1237	
Richardson	William	169	1309			084	1393	
Rodgers	John V.	313	2425			156	2581	
Roof	George	138	1069			069	1138	
Runkle	Isaac R.	55	426			027	453	
Rayburn	James	2.001	15507			1000	16507	
Robinson	Nancy	165	1278			082	1360	
Rayer	Alfred	245	1898			122	2020	
Rodgers	Henry C.	6.138	47569			3069	50638	
Sharp	Peter	1.042	8075			521	8596	
Sharp	John	725	5618			362	5980	
Sloan	Peter P.	190	1472			095	1567	
Sherman	Jesse	106	821			053	874	

Duplicate of Taxes assessed upon Personal property in Upper Township, Lawrence County, Ohio for 1854.

Owners Names		amt.	State Schools	Co. Tax	Schoolhouse & other special Taxes	Delingt. Taxes of 1853	Road Taxes	Total	Remarks
Stockston	W. C.	106		821			053	874	
Spore	Robert	1.672		12958			836	13794	
Sparling	Lettus	334		2588			167	2755	
Strong	A. J. (Guardians)	250		1937			125	2052	
Suitch	John G.	1.256		9734			628	10362	
Sinton and	Means	120.560		934340			60280	994620	
Trumbo	George	1.810		14027			905	14932	
Trumbo	G. J.	805		6238			402	6640	
Trumbo	Ephriam	1.070		8292			535	8827	
Trumbo	Margoret	640		4960			320	5280	
Tald	Joseph	205		1588			102	1690	
Thompson	James	1.950		15112			975	16087	
Tacket	Samuel	210		1627			105	1732	
Tate	Gabril	460		3565			230	3795	
Vaughn	John	440		3410			220	3630	
Vipond	John	593		4595			296	4891	
Wilson	Joseph K.	310		2402			155	2557	
Ward	Jonathan	294		2278			147	2425	
Wise	A.	98		759			049	808	
Willis	William	95		736			047	783	
Wise	Jeremiah	538		4169			269	4438	
Willis	Greenbury	390		3022			195	3217	
Ward	Daniel	221		1712			110	1822	
Willis	Andrew	262		2030			131	2161	
Waddle	Wilson	94		728			047	775	
Ward &	Boothe	3.000		23250			1500	24750	
Wise	Wm.	24		186			012	198	
Yates	James	520		4030			260	4290	
Total footing		345.476		2677366		27667	172699	2877732	

The Taxes of Upper Township, apportioned under their several Heads.

State Tax			County Tax			School Tax			Bridge Tax			Poor Tax			Township Tax			Road			Delingt. Taxes			Total Taxes		
$	c	M	$	c	M	$	c	M	$	c	M	$	c	M	$	c	M	$	c	M	$	c	M	$	c	M
211	27	3	2	91	24	30	137	94	7	7	14	163	29	75	6	843	10	9	297	52	4	94	73	3	5.142	39	4

Duplicate of Taxes assessed upon Land or real property

Owners Names		R	T	S	Description		acres	Value
Adams	Richard	16	1	22	N½.	S.E.	80	403
Same		16	1	22	pt.E.	S.E.	8	40
Adams	Henry O.	16	1	22	N.W.	N.E.	40	134
Arnold	Emely	16	1	7	pt.E½.	N.E.	½	10
Boothe	Daniel	16	1	8	pt.	S.W.	75	1.144
Boothe	Robert	16	1	21	S.W.	S.E.	41	134
Same		16	1	21	pt.E.	S.E.	57	208
Buffington	James	16	1	13	" W.	S.W.	110	184
Same		16	1	14	" S.+E of N.E.		143	336
Same		16	1	15	E.S.E. + S.W.S.E		127	252
Same		16	1	15	N.E.	S.W.	42	69
Same		16	1	23	pt.N.E.	S.E.	7	47
Same		16	1	23	" S.E.	S.E.	55	1.220
Same		16	1	23	" S.E.	N.E.	7	35
Same		16	1	24	25 No. 4		129	4.700
Same		16	1	24	25 " 6		186	4.368
Same		16	1	26	S.W.	N.E.	12	84
Same		16	1	13	S.E.	N.W.	42	127
Same		16	1	13	S.W.	N.W.	43	127
Same		16	1	11	S.W.	N.W.	42	127
Same		16	1	25	pt.	South	1	405
Same		16	1	4	N.E.	S.W.	42	84
Beckett	John	16	1	12	S.E.	N.E.	41	84
Buffington	Jesse	16	1	16	Lot No. 4		10	34
Blammer	Rolen	16	1	12	W.½.	N.E.	82	276
Same		16	1	12	pt.E.	N.W.	58	195
Same		16	1	12	" S.W.	N.W.	10	34
Same		16	1	12	" N.E.	S.W.	19	64
Brammer	John	16	1	12	S.W.	S.W.	38	168
Same		16	1	12	pt.N.W.	S.W.	6	20
Brammer	John L.	16	1	12	pt.S.W.	S.W.	2	17
Brammer	Clark R.	16	1	11	" S.E.	S.E.	16	54
Same		16	1	11	" N.W.	N.E.S.W.	4	20
Same		16	1	14	" N.W.	N.W. N.E.	13	44

in Union Township, Lawrence County, Ohio for 1854.
State Co. School house Delingt.

School Taxes	Jp.	Other special	Taxes	Taxes of 1853	Road Taxes		Total Taxes		Remarks
2	84	1			20	1	3	04 2	
	28	2			02	0		30 2	
	94	4			06	7	1	01 1	
	07	0				5		07 5	
8	06	5			57	2	8	63 7	
	94	4			06	7	1	01 1	
1	46	6			10	4	1	57 0	Jas. R. Buffington.
1	29	7	25	7	09	2	1	64 6	A. J. Buffington. 25 acres.
2	36	8	18	06	16	8	4	34 2	James R. Buffington. 20 acres.
1	77	6			12	6	1	90 2	
	48	6			03	4		52 0	
	33	1			02	3		35 4	James R. Buffington.
8	60	1			61	0	9	21 1	Same
	24	6			01	7		26 5	Same
33	13	5	6	636	2	350	42	12 1	A. J. Buffington
30	79	4	6	115	2	184	39	09 3	Jas. R. Buffington.
	59	2		117		042		751	Jas. R. Buffington.
	89	5				063		958	A. J. Buffington
	89	5				063		958	A. J. Buffington
	89	5	68	2		063	1	640	A. J. Buffington
2	85	5	56	7		202		642	A. J. Buffington
	59	2				042		634	
	59	2				042		634	
	23	9				017		256	
1	94	6				138	2	084	S.E. for 57/100 acres John Ward.
1	37	4				047	1	471	
	23	9				017		256	N.E. for 2 90/100 acres Jno. Ward.
	45	1				032		483	S.E. for 1 70/100 acres Jno. Ward
1	18	4				084	1	268	
	14	1				010		151	
	11	9					8	127	
	38	0				027		407	
	14	1	23	6		010		387	
	31	0	10	7		022		439	

Duplicate of Taxes assessed upon Land & real property in Union Township, Lawrence County, Ohio for 1854.

Owners Names		R	T	S	Description		Acres	Value	State Co. School & Tp. Taxes	School house & other special Taxes	Delingt. Taxes of 1853	Road	Total	Remarks
Beckett	Thomas	16	1	12	N of N.	S.E.	19	40	28 2			02 0	30 2	
Brammer	Edmund	16	1	5	W.	N.E.	72	516	363 7			25 8	389 5	
Same		16	1	5	N.E.	N.E.	42	55	38 7			02 7	41 4	
Bagley	Ranseler	16	1	17	W½.	S.E.	84	288	203 0			14 4	217 4	
Same		16	1	17	S.W.	gr.	169	504	355 3			25 2	380 5	
Brammer	C. G.	16	1	5	S.E.	N.E.	42	84	59 2			04 2	63 4	
Becket	Martin	16	1	6		S.E.	1	212	149 4			10 6	160 0	
Barnet	John H.	16	1	25	No. 3.	S.W.	½	420	296 1			21 0	317 1	
Boothe	Andrew J.	16	1	8	E½.	S.W.	90	600	423 0			30 0	453 0	
Brammer	James O.	16	1	5	pt. W½.	N.E.	12	32	22 5			01 6	24 1	
Brammer	Jesse	16	1	13	N.W.	N.W.	44	127	89 5			06 3	95 8	
Brammer	Edmund Jr.	16	1	11	pt. W.	S.E.	28	126	88 8			06 3	95 1	
Same		16	1	11	" E.	S.W.	10	30	21 1	16 1		01 5	38 7	
Same		16	1	14	" W.	N.E.	10	30	21 1			01 5	22 6	
Crawford	James	16	1	30	S.W.	S.W.	42	112	78 9			05 6	84 5	
Same		16	1	31	S.W. Corner		½	252	177 6			62 6	190 2	Belongs & dg. to Sheets & Kouns.
Camp	James M.	16	1	27	N.W. of E.		33	336	236 8			16 8	253 6	
Crawford	Sam	16	1	10	S.E.	S.W.	41	71	50 0			03 5	53 5	
Same		16	1	32	N.E.	~~S.W.~~	3	10	07 0			00 5	12 5	
Dillon	Stephen	16	1	30	E½.	S.W.	84	168	118 4			08 4	126 8	
Same		16	1	31	Center		235	4.704	3316 3			235 2	3551 5	
Same		16	1	9	S.E.	N.E.	3	10	07 0			5	07 5	
Dillon	Sparrill	16	1	31	pt.	S.W.	36	1.177	829 7			58 8	888 5	
Ellis	Harrison	16	1	10	S.S.W.	S.W.	25	50	35 2			02 5	37 7	
Same		16	1	15	N.W.	N.W.	35	127	89 5			06 3	95 8	
Eaton	Robert	16	1	22	S.W.	N.W.	40	100	70 5			05 0	75 5	
Same		16	1	21	pt. N.E.	S.E.	11	55	38 7			02 7	41 4	
Eaton	William	16	1	21	S.E.	N.E.	41	127	89 5			06 3	95 8	
Same		16	1	21	N. of N.E.	S.E.	13	84	59 2			04 2	63 4	
Same		16	1	21	pt. W.	N.W.	50	168	118 4			08 4	126 8	
Eaton	John P.	16	1	21	" W.	N.E.	33	168	118 4			08 4	126 8	
Same		16	1	16	Lot No. 6.		55	336	236 8			16 8	253 6	

Duplicate of Taxes assessed upon Land & real property in Union Township, Lawrence County, Ohio for 1854.

Owners Names		R	T	S	Description	Acres	Value	State Co. Taxes	School house & Tp & other special Taxes	Public st. Taxes of 1853	Road Taxes	Total	Remarks.
Eaton	John P.	16	1	20	N.E. N.E.	40	127	89 5			06 3	958	
Same		16	1	16	Lot No. 6	6	21	14 8			01 0	158	
Same		16	1	16	" " 4	84	252	1 77 6			12 6	1 90 2	
Fudge	David	16	1	7	pt. N. N.E. N.E.	13	2.07½	14 60 7			1 03 6	15 64 3	
Forgey	Alexander	16	1	2	S.E. S.E.	42	104	73 3	559		05 2	1 34 4	
Same		16	1	11	E½. N.W.	83	168	1 18 4	90 3		08 4	2 17 1	
Same		16	1	11	N.E. gr.	141	1.600	11 28 0			80 0	12080	
Same		16	1	12	N.W. N.W.	41	168	1 18 4			08 4	1 26 8	
Same		16	1	12	N½. S.W. N.W.	25	66	46 5			03 3	49 3	
Same		16	1	12	N.W. N.E. N.W.	23	47	33 1			02 3	354	
Fout	Philip (heirs)	16	1	6	W½. N.W.	84	235	1 65 6			11 7	1 77 3	
Same		16	1	10	S.W. N.E.	41	84	59 2	451		04 2	1 08 5	
Frampton and Gillen		16	1	29	pt. S.S.E. S.E.	20	2.520	17 76 6			1 26 0	19 02 6	15/16 alex & Israel L. Suiter.
Faulkner	William	16	1	22	W½. S.W.	80	580	4 08 9			29 0	4 37 9	
Same		16	1	22	N.E. S.W.	41	128	90 2			06 4	90 0	
Frampton	Martin	16	1	18	E½. N.E.	84	141	99 4			07 0	1 06 4	
Same		16	1	19	S½. S.E.	84	141	99 4			07 0	1 06 4	
Same		16	1	20	E½. N.W.	82	138	97 2			06 9	1 04 1	
Same		16	1	20	W½. N.E.	81	135	95 1			06 7	1 01 8	
Same		16	1	20	S.E. N.E.	40	66	46 5			03 3	49 8	
Same		16	1	20	S.E. gr.	164	270	1 90 3			13 5	2 03 8	
Same		16	1	20	W½. S.W.	81	135	95 1			06 7	1 01 8	
Same		16	1	20	E. S.W.	82	135	95 1			06 7	1 01 8	
Same		16	1	21	E½. N.W.	81	134	94 4			06 7	1 01 1	
Same		16	1	21	E½. S.W.	81	135	95 1			06 7	1 01 8	
Same		16	1	21	N.W. S.E.	40	66	46 5			03 3	49 8	
Same		16	1	27	pt. West	209	1.680	11 84 4			84 0	12 68 4	
Same		16	1	28	Fraction	533	3.360	23 68 8			1 68 0	25 36 8	pt. 16 87/100 a. J. & L. Suiter.
Same		16	1	29	W½. Sect.	339	2.016	14 21 2			1 00 8	15 22 0	
Same		16	1	29	N.E. gr.	159	969	6 83 1			48 4	7 31 5	pt. E½ 24-39a. J. & L. Suiter.
Same		16	1	29	pt. W. S.E.	72	225	1 58 6			11 2	1 69 8	
Same		16	1	33	" E. Fract.	202	2.688	18 95 0			1 34 4	20 29 4	
Same		16	1	19	N.E. S.E.	42	84	59 2			04 2	63 4	
Same		16	1	16	Lot No. 2	134	588	4 14 5			29 4	4 43 9	
Same		16	1	15	N.W. S.W.	42	84	59 2			04 2	63 4	

Duplicate of Taxes assessed upon Land & real property

Owners Names		R	T	S	Description	acres	Value
Frampton	Martin	16	1	19	S.W. N.E.	42	84
Same		16	1	21	N½. S.W.	80	134
Same		16	1	19	S.E. S.W.	42	75
Forsythe	John & Co.	16	1	27	pt. N. of E.	19	84
Same		16	1	27	" E. N.E.	37	235
Francis	Wm. H.	16	1	13	N.E. N.E.	42	84
Farris	Anderson	16	1	3	S.W. N.E.	40	125
Fuson	John W.	16	1	4	pt. N.E. N.E.	6	10
Goodall	austin	16	1	10	N.E. S.E.	40	247
Same		16	1	26	pt. S. S.E.	¼	173
Goodall	Parks	16	1	15	E. N.E.	83	504
Goodall	Henry	16	1	14	E. N.W.	88	295
Same		16	1	3	S.W. N.W.	42	168
Same		16	1	3	N.W. N.W.	37	84
Same		16	1	3	E½. N.W.	84	112
Same		16	1	4	N.E. N.E.	17	34
Same		16	1	4	pt. N.E. N.E.	1	3
Grayham	Jonathan	16	1	11	E. S.W.	73	336
Same		16	1	11	S.W. S.W. N.E.	2	256
Same		16	1	11	pt. W. S.E.	8	40
Same		16	1	11	S.W. N.E.	4	20
Same		16	1	11	N.W. S.W.	42	124
Gardner	Roswell	16	1	4	N.E. N.E.	13	25
Same		16	1	3	N.W. N.W.	5	17
Gum	Jacob	16	1	25	Fraction	½	545
Howell	John	16	1	19	S.W. N.W.	42	84
Holroyd	Wm.	16	1	4	S. N.E.	75	336
Same		16	1	4	pt. N.E. N.E.	3	10
Hardy	Betsey	16	1	4	N.E. S.E.	36	75
Hardy	Wm.	16	1	4	pt. E. S.E. N.E.	11	24
Hollock	Sarah	16	1	16	Lot No. 1	75	168
Hollock	Lewis	16	1	16	" " "	81	336
Hartshorn	Mitchell	16	1	10	N.W. S.E.	41	100

in Union Township, Lawrence County, Ohio for 1854.

State Tax	Co. Tax	Schoolhouse Tax	Delingt. School Tax	Tax of other special Taxes	Taxes of 1853	Road Taxes	Total	Remarks
592						042	634	
944						067	1011	
528						037	565	
592						042	634	
1566						117	1773	
592		117				042	751	
881		671				062	1614	
070						5	075	
1741		1327		2470		123	5661	
1219						086	1305	
3553		2709				252	6514	
2079		1580				147	3806	
1184		903				084	2171	
592		451				042	1085	
789		602				056	1447	
239						017	256	
021						1	022	
2368		1806				168	4342	
1804		1376				128	3308	
282		215				020	517	
140		107				010	258	
874		666				062	1602	
176						012	188	Nelson Cox.
119		091				8	218	
3842		763				272	4877	
592						042	634	
2368						168	2536	
070						5	075	
528				1170		037	1735	
169				234		012	415	
1184				2210		084	3478	
2368						168	2536	
705				537		050	1292	

Duplicate of Taxes assessed upon Land & real property in Union Township, Lawrence County, Ohio for 1854.

Owners Names		R	T	S	Description		Acres	Value	State Co. School & Tp. Taxes	School house & other special Taxes	Delinqt. Taxes of 1853	Road	Total	Remarks
Huff	Francis	16	1	19	N.W.	N.E.	42	125	88 1			06 2	94 3	
Howard	Silas E.	16	1	14	E½.	S.E.	85	127	89 5			06 3	95 8	
Same		16	1	23	pt. N.E. + N.W.		96	600	4 23 0			30 0	4 53 0	
Hamlin	Peter	16	1	15	S.E.	S.W.	42	75	52 8			03 7	56 5	
Hagaman	John	16	1	19	N.E.	N.W.	142	150	1 05 7			07 5	1 13 2	
Same		16	1	18	S.E.	S.W.	42	150	1 05 7			07 5	1 13 2	
Howell	John R.	16	1	19	N.W.	S.E.	42	60	42 3			03 0	45 3	
Jones	John	16	1	22	N.W.	N.W.	40	125	88 1			06 2	94 3	
Keeney	William	16	1	6	E½.	S.W.	84	588	4 14 5			29 4	4 43 9	
Keeney	Jas.	16	1	6	W½.	S.W.	84	336	2 36 8			16 8	2 53 6	
Keeney	John	16	1	7	E½.	S.E.	84	420	2 96 1			21 0	3 17 1	
Keeney	Henry	16	1	7	N.E.	N.W.	42	84	59 2			04 2	63 4	
Kouns	A. P.	16	1	30	E½.	N.W.	84	168	1 18 4			08 4	1 26 8	
Same		16	1	32	W½.	Fraction	165	4.200	29 61 0			2 10 0	31 71 0	
Kimball	Asa	16	1	32	E½.	"	94	2.352	16 58 1			1 17 6	17 75 7	
Same		16	1	33	W½.	"	20	1.176	8 29 0			58 8	8 87 8	
Same		16	1	31	pt. E.	"	111	1.176	8 29 0			58 8	8 87 8	
Same		16	1	30	E½.	Sect.	338	840	5 92 2			42 0	6 34 2	
Keeney	Wm. S.	16	1	7	N.W.	N.E.	40	35	24 6			01 7	26 3	
Same		16	1	6	pt. S.S.W.	S.E.	17	114	80 3			05 7	86 0	
Kerr	Wm.	16	1	16	Lot No. 3.		127	1.680	11 84 4			84 0	12 68 4	
Kouns	Isaac	16	1	19	S.E.	N.W.	42	55	38 7			02 7	41 4	
Same		16	1	19	N.W.	N.W.	42	60	42 3			03 0	45 3	
Langdon	Daniel H.	16	1	6	N.E.	N.E.	42	125	88 1			06 2	94 3	
Lewis	Wallace	16	1	1	pt. S.N.E.	S.E.	37	108	76 1			05 4	81 5	
Same		16	1	1	S.E.	S.E.	42	125	88 1		88 4	06 2	1 82 7	
Laffoon	Anderson	16	1	1	W½	N.E.	84	588	4 14 5			29 4	4 43 9	
Langdon	Sam A.	16	1	7	pt. E½.	N.E.	56	430	3 03 1			21 5	3 24 6	
Langdon	Sam	16	1	5	N.W.	N.W.	42	168	1 18 4			08 4	1 26 8	
Langdon	Wm.	16	1	7	E½.	N.W.	81	410	2 89 0			20 5	3 09 5	
Same		16	1	7	N.W.	S.E.	42	140	98 7			07 0	1 05 9	
Same		16	1	7	S.W.	N.E.	42	141	99 4			07 0	1 06 4	
Same		16	1	7	S.E.	N.W.	42	125	88 1			06 2	94 3	

Duplicate of Taxes assessed upon Land & real property in Union Township, Lawrence County, Ohio for 1854.

Owners Names		R	T	S	Description	Acres	Value	State & School Taxes	Co. & Township Taxes	School house & other special Taxes	Delingt. Taxes of 1853	Road Taxes	Total	Remarks
Langdon	Elisha	16	1	7	pt. E½. N.E.	7	790	5 56 9				39 5	5 96 4	
Langdon	John	16	1	7	W½. S.W.	87	638	4 49 7				31 9	4 81 6	
Langdon	Jas.	16	1	6	N.W. N.E.	35	168	1 18 4				08 4	1 26 8	
Same		16	1	6	N.N.E. N.W.	15	168	1 18 4				08 4	1 26 8	
Langdon	C. G.	16	1	7	S.W. N.W.	38	168	1 18 4				08 4	1 26 8	
Lake	Redmond	16	1	16	pt. No. 2.	9	50	35 2				02 5	37 7	
Same		16	1	16	" No. 6.	57	225	5 58 6				11 2	1 69 8	
Morrison	L. D.	16	1	26	pt. S. S.E.	1	420	2 96 1				21 0	3 17 1	Harvey Pritchard.
Mc Carkle	John	16	1	3	S½. S.E.	84	275	1 93 8	1 47 8			13 7	3 55 3	
Morris	Robt.	16	1	3	N½ S.W. + S.E. S.W.	126	377	2 65 7	2 02 6			18 8	4 87 1	
Same		16	1	4	S.E. S.E.	41	219	1 54 3				10 9	1 65 2	
Marrison	Richard	16	1	6	p. S.E. gr.	133	1.680	11 84 4				84 0	12 68 4	11 4/10 Elisha Langdon. 13½ acres. David Fodge.
Same		16	1	6	pt. S.W. N.E.	49	168	1 18 4				08 4	1 26 8	
Same		16	1	6	pt. E. N.W.	69	368	2 59 4				18 4	2 77 8	
Same		16	1	6	S.E. N.E.	42	125	88 1				06 2	94 3	
Same		16	1	5	S.W. N.W.	42	84	59 2				04 2	63 4	
Millstead	Morton	16	1	15	E½. N.W.	83	212	1 49 4				10 6	1 60 0	
Same		16	1	15	pt. S.E. N.W. N.W.	9	41	28 9				02 0	30 9	
Moore	Robert	16	1	8	N.W. S.E.	42	212	1 49 4				10 6	1 60 0	
Same		16	1	8	S.W. S.E.	41	212	1 49 4				10 6	1 60 0	
Mc Carkle	William	16	1	8	S. pt. N.E.	55	219	1 54 3				10 6	1 65 2	
Same		16	1	8	N.E. S.E.	42	212	1 49 4				10 6	1 60 0	
Same		16	1	8	S.E. S.E.	41	192	1 35 3				09 6	1 44 9	
Same		16	1	9	pt. S.W. S.W.	33	168	1 18 4				08 4	1 26 8	
Same		16	1	17	N.E. N.E.	42	252	1 77 6				12 6	1 90 2	
Same		16	1	17	N.E. N.W.	42	124	87 4				06 2	93 6	
Same		16	1	16	Lot No. 3.	30	168	1 18 4				08 4	1 26 8	
Mc Carkle	Henry	16	1	11	S. S.E. S.E.	26		88 1	67 1					
Same		16	1	14	pt. N.W. N.E.	27	125							
Magee	William	16	1	24.25	710. 3.	126	3.204	22 60 2	4 48 8			1 63 3	28 69 3	
Mc Carkle	Robert	16	1	19	N.W. S.W.	42	60	42 3				03 0	45 3	
Mc Veigh	alfred	16	1	10	W½. N.W.	83	75	52 8	40 3			03 7	96 8	
Mc Carkle	Jane	16	1	19	N.W. S.E.	42	60	42 3				03 0	45 3	
Munsell	Thos.	16	1	4	pt. N.E. N.E.	2	12	08 4				6	09 0	
Same		16	1	4	pt. N.E. N.E.	6	20	14 1				01 0	15 1	

Duplicate of Taxes assessed upon Land & real property in Union Township, Lawrence County, Ohio for 1854.

Owners Names		R	T	S	Description		Acres	Value	State Co. School & Tp. Taxes	School house & other special Taxes	Delingt. Taxes of 1853	Road Tax	Total	Remarks
Munsell	Thomas	16	1	4	N.W.	N.E.	42	75	528			037	565	
Neal	Manoah	16	1	7	E. N.W.	N.E.	1	362	2552			181	2733	Wm. Spears
Neal	B. G.	16	1	6	S.W. S.W.	S.E.	1	212	1494			106	1600	Same
Peters	Zelmon (nig)	16	1	3	N.E.	S.W.	39	74	521			037	558	
Proctor	Jacob	16	1	12	S.W.	S.E.	41	168	1184			084	1268	John Ward.
Same		16	1	13	N.W.	N.E.	42	134	944	187		067	1198	John Ward. N.W. Part. 29 acres.
Same		16	1	25	S.W. corner No 3.		1/2	1.260	8883	1764		630	11277	
Same		16	1	1	S.W.	gr.	168	840	5922			420	6342	
Same		16	1	2	N.E.	N.E.	43	1.680	11844			840	12684	
Same		16	1	2	pt. W.	N.E.	55	168	1184			084	1268	
Same		16	1	1	S.W.	N.W.	46	252	1776			126	1902	
Same		16	1	2	E.	S.E.	95	504	3553			252	3805	
Same		16	1	27	pt. of	S.E.	6	84	592			042	634	
Same		16	1	27	Fraction		7	25	176			012	188	
Proctor	Jand A. S.	16	1	27	—		~~1/2~~	~~212~~	1494			106	1600	
Same		16	1	27	—		~~1/2~~	~~14~~	119			8	127	
Same		16	1	2	W1/2. S.E. & S.E.	S.W. N.E.	115	504	3553			252	3805	
Same		16	1	2	S.E.	N.E.	43	84	592			042	634	
Same		16	1	2	E1/2.	N.W.	85	168	1184			084	1268	
Same		16	1	1	N.W.	N.W.	42	82	578			041	619	
Same		16	1	1	S.E.	N.W.	42	82	578			041	619	
Proctor	A. S.	16	1	25	S.E.	No. 4.	1/2	252	1776	352		126	2254	
Porter	Andrew	16	1	22	N.E.	N.E.	37	168	1184			084	1268	
Pane	Wm. V.	16	1	25	S.E.	No. 4.	1 1/2	504	3353	705		252	4510	
Pigman	Wm.	16	1	15	N.W.	S.E.	40	84	592			042	634	
Porter	Jashua	16	1	14	W1/2.	N.W.	85	336	2368	1806		168	4342	
Same		16	1	14	E1/2.	N.W.	85	261	1840	1402		130	3372	
Russell	Francis	16	1	5	W1/2.	S.E.	85	375	2642			187	2830	
Same		16	1	6	p. S.S.E.	N.E.	1 1/4	375	2642			187	2830	
Same		16	1	15	S.E.	S.W.	42	84	592			042	634	
Same		16	1	6	pt. N. S.W.	S.E.	22	168	1184			084	1268	
Same		16	1	5	N1/2.	S.W.	84	168	1184			084	1268	

Duplicate of Taxes assessed upon Land & real property in Union Township, Lawrence County, Ohio for 1854.

Owners Names		R	T	S	Description		acres	Value	State Co. Taxes	School & other special Taxes	Schoolhouse Delingt. Taxes	Taxes of 1853	Road Taxes	Total	Remarks
Russell	John (heirs)	16	1	21.25	Lot No. 5.		190	4.200	29 61 0	5 88 0			2 10 0	37 59 0	
Reckard	Salmon	16	1	24.25	Lot .. 1.		120	4.704	33 16 3	6 58 5			2 35 2	42 10 0	
Same		16	1	13	N.E.	N.W.	43	84	59 2				04 2	6 34	
Same		16	1	13	S.E.	S.W.	40	66	46 5	09 2			03 3	59 0	
Riley	Archibald	16	1	9	N.W.	N.E.	42	101	71 2				05 0	76 2	
Riley	William	16	1	10	S.E.	N.W.	41	66	46 5	35 4			03 3	85 2	
Riley	Jas.	16	1	9	S.W.	S.E.	42	125	88 1				06 2	94 3	
Rose	Thos.	16	1	16	Lot No. 2.		125	480	3 38 4				24 0	3 62 4	
Singer	Lewis	16	1	1	N. N.E.	S.E.	5	34	23 9				01 7	25 6	
Same		16	1	1	W½.	S.E.	84	504	3 55 3				25 2	3 80 5	
Same		16	1	1	E½.	N.E.	84	282	1 98 8				14 1	2 12 9	
Sumpter	R.	16	1	14	S.	S.W.	25	84	59 2				04 2	6 34	
Same		16	1	14	Same		20	66	46 5				03 3	49 8	
Sites	Cornelius	16	1	8	N.	N.E.	110	840	5 92 2				42 0	6 34 2	
Same		16	1	4	N.W.	S.W.	42	75	52 8				03 7	56 5	
Same		16	1	5	S.E.	S.E.	42	84							
Same		16	1	4	S.W.	S.W.	42	60	42 3				03 0	45 3	
Same		16	1	5	N.E.	S.E.	42	50	35 2				02 5	37 7	
Smith	Abner	16	1	13	S.	N.E.	85	292	2 05 8	40 8			14 6	2 61 2	
Same		16	1	24	N½.	N.E.	40	1.008	7 10 6	1 41 1			50 4	9 02 1	
Smith	Augustus	16	1	26	N.E.	N.W.	12	308	2 17 1				15 4	2 32 5	
Smith	Abraham	16	1	13	E.	S.W.	55	210	1 48 0	29 4			10 5	1 87 9	
Same		16	1	13	S.W.	S.E.	40	267	1 88 2	37 3			13 3	2 38 8	
Smith	Rice	16	1	22	S.E.	N.E.	40	66	46 5				03 3	49 8	
Same		16	1	22	pt. N.E.	N.E.	3	47	33 1				02 3	35 4	
Same		16	1	23	pt.	S.W.	54	300	2 11 5				15 0	2 26 5	
Same		16	1	10	S.W.	S.E.	41	84	59 2	45 1			04 2	1 08 5	
Same		16	1	23	W½.	N.W.	70	315	2 22 0				15 7	2 37 7	
Same		16	1	10	S.E.	S.W.	41	84	59 2				04 2	6 34	
Suitor	Alexander	16	1	22	S.E.	N.E.	40	125	88 1				06 2	94 3	
Same		16	1	26	S.E.	W½.	3	965	6 80 3				48 2	7 28 5	
Smith	Austin	16	1	27	Fractional		34	1.109	7 81 8		4 36 0		55 4	12 73 2	
Same		16	1	27	N.E.		8	35	24 6		20 8		01 7	4 71	
Same		16	1	27	W.	N.E.	5	84	59 2		39 0		04 2	1 02 4	
Same		16	1	27	W.	N.E.	49	210	1 48 0		2 27 5		10 5	3 86 0	

Duplicate of Taxes assessed upon Land & real property in Union Township, Lawrence County, Ohio for 1854.

Owners Names		R	T	S	Description		acres	Value	State Co. School & Tp. Taxes	School house & other special Taxes	Delingt. Taxes of 1853	Road Tax	Total	Remarks
Suitor	Wm. M. (heirs)	16	1	22	S.E.	S.E.	32	107	1754			053	807	
Same		16	1	22	S.W.	S.E.	18	60	423			030	453	
Same		16	1	22	S.E.	S.W.	40	134	944			067	1011	
Same		16	1	23	W.	S.W.	70	840	5922			420	6342	
Same		16	1	26	N.W.	N.W.	22	336	2368			168	2536	
Singer	C. M.	16	1	25	S.E.	No. 4.	1/2	504	3553			252	3805	
Suitor	J. L.	16	1	26	p.E.	S.E.	3	50	352			025	377	
Same		16	1	33	pt.	N.E.	103	840	5922			420	6342	
Same		16	1	23	..	N.E.	37	84	592			042	634	
Same		16	1	23	W.	S.E.	94	1.764	12436			882	13318	
Same		16	1	26	N.E.	N.W.	7	168	1184			084	1268	
Same		16	1	22	S.E.	N.W.	41	125	881			062	943	
Same		16	1	22	N.E.	N.W.	40	125	881			062	943	
Same		16	1	15	S.W.	S.W.	42	152	1071			076	1147	
Spears	Wm.	16	1	17	W.	N.E.	84	267	1882			133	2015	
Same		16	1	17	S.E.	N.W.	42	125	881			062	943	
Same		16	1	18	W.	N.E.	84	235	1656			117	1773	
Same		16	1	17	S.E.	N.E.	42	168	1184			084	1268	
Sanford	William	16	1	27	pt. W.	N.E.	38	420	2961			210	3171	
Scovill	Curtis	16	1	31	W	pt.	140	4.517	31844			2258	34102	
Same		16	1	30	S.W.	N.W.	42	125	881			062	943	
Same		16	1	30	N.W.	S.W.	41	125	881			062	943	
Shute and Kouns		16	1	31			1/2	278	1959			139	2098	
Suitor	Isaac F.	16	1	23	W.	S.W.	36	336	2368			168	2536	
Smith	P. S.	16	1	25	S.E.	No. 4.	1/2	336	2368	470		168	3006	
Shipper	John	16	1	27	Fraction		2	34	239		390	017	646	
Suitor	George	16	1	22	pt. S.	S.E.	28	84	592		1482	042	2116	alex I. Suitor
Same		16	1	11	N 1/2.	S.E.	72	336	2368			168	2536	
Same		16	1	11	S.E.	N.E.	17	57	401			028	429	
Same		16	1	12	N.W.	S.W.	38	168	1184			084	1268	
Same		16	1	11	pt.	N.E.	17	40	282			020	302	
Suitor	Wm. M. Jr.	16	1	26	pt. N.W.	W. N.W.	2	27	190			013	203	
Suitor	Jacob	16	1	26	N.W.	N.W.	13	84	592			042	634	
Stackhouse	Nancy	16	1	18	N.W.	S.W.	42	84	592			042	634	
Same		16	1	18	S.W.	S.W.	42	84	592			042	634	

Duplicate of Taxes assessed upon Land & real property in Union Township, Lawrence County, Ohio for 1854.

Owners Names	R	T	S	Description	Acres	Value	State & Co. School & Tp. Taxes	School house & other special Taxes	Delingt. Taxes of 1853	Road Tax	Total	Remarks
Smith Lewis	16	1	25	Lot No. 3 S.W.	½	336	2 368	470		16 8	3006	
Smith John	16	1	19	N.E. S.W.	42	53	37 3			02 6	399	
Templeton Thomas	16	1	8	N. W.	166	1.399	9 802			69 9	10561	
Templeton Creed	16	1	9	pt. W. S.W.	50	168	1 184			08 4	1268	
Same	16	1	9	N.W.	167	1.344	9 475			67 2	10147	
Same	16	1	9	E½. S.W.	83	110	77 5			05 5	830	
Templeton William	16	1	9	S.E. N.E.	42	105	74 0			05 2	792	
Same	16	1	9	N.E. S.E.	42	105	74 0			05 2	792	
Tucker Joshua	16	1	14	W. S.E.	85	679	4 786			33 9	5125	
Same	16	1	14	E. S.W.	62	312	2 199			15 6	2355	
Thacker Alexander	16	1	5	N.E. N.W.	42	101	71 2			05 0	762	
Same	16	1	5	S.E. N.W.	42	150	1 057		1 482	07 5	2614	
Thompson Michel	16	1	2	N.W. N.W.	42	84	59 2	451		04 2	1085	
Same	16	1	2	S.W. N.W.	42	84	59 2	451		04 2	1085	
Thompson Archibald	16	1	9	N.W. S.E.	42	125	88 1		858	06 2	1801	
Wilks Benjamin	16	1	9	S.E. S.E.	42	84	59 2			04 2	634	
Same	16	1	10	pt. W½. S.W.	60	75	52 8			03 7	565	
Wilgus Charles	16	1	12	E. S.E.	82	168	1 184			08 4	1268	
Same	16	1	12	S. N.E. S.W.	22	40	28 2			02 0	302	
Same	16	1	13	E. S.W.	130	1.008	7 106	1411		50 4	9021	
Same	16	1	24.25	No. 2.	120	4.374	30 836	6123		2187	39146	
Wilson William	16	1	19	E. N.E.	81	232	1 635			11 6	1751	
Whitehead Sam	16	1	29	pt. S.E.	65	1.008	7 106			50 4	7610	
Same	16	1	28	.. S.W.	28	252	1 776			12 6	1902	
Same	16	1	28	.. S.W.	20	200	1 410			10 0	1510	
Ward John	16	1	12	W. N.W. S.E.	22	40	28 2			02 0	302	
Waters Charles	16	1	26	N.E. N.W.	½	924	6 514			46 2	6976	
Same	16	1	15	N.W. N.E.	42	40	28 2	215		02 0	517	
Same	16	1	14	p.W. S.W.	64	278	1 959			13 9	2098	
Same	16	1	23	S.E. S.E. S.W.	5	84	59 2			04 2	634	
Webb Jas.	16	1	16	Lot No. 5.	50	125	88 1			06 2	943	
Wynn William	16	1	26	N.W. N.W.	2	100	70 5			05 0	755	
Wilson Samuel	16	1	19	p.E. N.E.	3	2	14 1			01 0	151	
					16.635	136.415	961 59 6	76 44 9	20 12 9	68 16 0	112 33 4	

Duplicate of Tapes assessed upon Personal property

Owners Names		Amt.
Adams	Josiah	115
Adams	Richard	334
Adams	Jas.	25
Arnold	Drury	150
Adams	Henry	219
Adams	Solomon	150
Ailes	Walker	29
Boothe	Robert b.	800
Becket	John	95
Brammer	Edmond	384
Boothe	Andrew J.	575
Bagley	Ranseley	380
Boothe	Robert	532
Bowen	Geo. H.	271
Bartram	James a.	164
Buffington	Jas.	2.150
Boothe	Martha	110
Bowron	John	64
Brammer	Jesse	77
Barnet	John H.	116
Black	George	16
Black	Wm.	66
Brammer	Rolen	520
Chappman	Calvery	387
Carrathers	Geo.	120
Chafen	Nathan	15
Cradle	Jos.	50
Chapman	Edmond	257
Condmon	S. Redmond	68
Craig	David M.	50
Carter	J. H.	260
Church	Alexr. W.	35
Cornell	ansley	8
Childers	Phebe	90
Collins	Wm.	106

in Union Township, Lawrence County, Ohio for 1854.

State Co Schools Tapes	School house & other special Tapes	Delingt. Tapes of 1853	Road Tapes	Total	Remarks
810			057	867	
2354			167	2521	
176			012	188	
1057			075	1132	
1543			109	1652	
1057			075	1132	
204			014	218	
5640			400	6040	
669			047	716	
2707			192	2899	
4053			287	4340	
2679			190	2869	
3750			266	4016	
1910			135	2045	
1156			082	1238	
15157	3010		1075	19242	
775			055	830	
451			032	483	
542			038	580	
817	162		058	1037	
112			008	120	
465			033	698	
3666			260	3926	
2728	571		193	3462	
846			060	906	
105			7	112	
352			025	377	
1811	359		128	2298	
479	095		034	608	
352			025	377	
1833			130	1963	
246			017	263	
056			4	060	
634	126		045	805	
747	569		053	1369	

Duplicate of Taxes assessed upon Personal property in Union Township, Lawrence County, Ohio for 1854.

State Co. Schoolhouse Delingt.

Owners Names		amt.	School & Tp. Taxes	Other special Taxes	Taxes of 1853	Road Taxes	Total	Remarks
Day	Wm.	114	803			057	860	
Dillon	Jesse	1.275	8988			637	9625	
Dillon	Sparrell	308	2171			154	2325	
Dillon	Stephen	1.092	7698			546	8244	
Duncan	Jos.	150	1057			075	1132	
Dalsbury	Wm.	78	549			039	588	
Ellis	Harmson	75	528			037	565	
Ellis	asa	10	070			5	075	
Elkins	Wm.	23	162			011	173	
Eaton	Robt. J.	692	4878			346	5224	
Emerson	Jas.	412	2904			206	3110	
Eaton	Wm. O.	478	3369			239	3608	
Eaton	John P.	573	4039			286	4325	
Floyd	Jas.	20	141		028	010	179	
Frampton	Martin	9.400	66270			4700	70970	
Forsythe	Robert	600	4230			300	4530	
Forsythe	Alexander	857	6041			428	6469	
Forgey	S.	232	1635	1247		116	2998	
France	Wm. H.	182	1283	254		091	1628	
Fuston	John W.	45	317			022	339	
Frampton	M. M.	2.065	14558			1032	15590	
Falkner	Wm.	268	1889			134	2023	
Frampton	Wm. G.	800	5640			400	6040	
Farris	Jos.	211	1487	1134		105	2726	
Farris	Anderson	180	1269	967		090	2326	
Fudge	David	807	5689			403	6092	
France	Wm.	87	613	121		043	777	
Gillen	Rachell	500	3525			250	3775	
Graham	John H.	84	592	451		042	1085	
Goodall	Henry	371	2615	1994		185	4794	
Goodall	austin	236	1663	1268		118	3049	
Goodall	Jackson	40	282			020	302	
Gum	Jacob	448	3158	627		224	4009	
Graham	Jonathan	109	768	585		054	1407	

Duplicate of Taxes assessed upon Personal property

Owners Names		Amt.
Goodall	Parke	177
Hardy	Lucinda	50
Howard	Allen	87
Hamlin	Jacob	17
Heffner	Asa	52
Hamlin	Thos. W.	45
Heffner	John	189
Hughes	McDowell	50
Henson	Wm.	95
Halroyd	Wm.	172
Hardy	Bartlet	110
Hallock	Lewis	423
Hallock	Nathan	75
Huff	Francis	161
Hardy	William	31
Henderson	Dengess	629
Hughes	Richard B.	13
Harthorn	Mitchell	73
Holland	Stephen	385
Howard	Wm.	45
Henley	Thomas	526
Howard	Martha	53
Howard	Silas C.	357
Hamlin	Peter	401
Harrison	Sperrill	82
Hallock	H. Hiram	58
Johnson	Richard	109
Kimball	Asa	H.158
Kelly	Jas. A.	291
Kelly	Jas.	330
Kinhard	Jos.	18
Keeney	Henry	515
Kimball	A. H.	371
Kerr	Jacob M.	65
Keeney	Wm.	339

in Union Township, Lawrence County, Ohio for 1854.

State Co. School Tax	School house & other special Taxes	Delingt. Taxes of 1853	Road Tax	Total	Remarks
1 24 7	95 1		08 8	2 28 6	
35 2			02 5	37 7	
61 3	46 7		04 3	1 12 3	
11 9			8	12 7	
36 6			02 6	39 2	
31 7			02 2	33 9	
1 33 2			09 4	1 42 6	
35 2			02 5	37 7	
66 9			04 7	71 6	
1 21 2			08 6	1 29 8	
77 5			05 5	83 0	
2 98 2			21 1	3 19 3	
52 8			03 7	56 5	
1 13 5			08 0	1 21 5	
21 8	16 2		01 5	39 5	
4 43 4			31 4	4 74 8	
09 1	01 8		6	11 5	
51 4			03 6	55 0	
2 71 4	53 9		19 2	3 44 5	
45 8			03 2	49 0	
3 70 8			26 3	3 97 1	
37 3			02 6	39 9	
2 51 6			17 8	2 69 4	
2 82 7			20 0	3 02 7	
57 8			04 1	61 9	
40 8			02 9	43 7	
76 8			05 4	82 2	
29 31 3			207 9	31 39 2	
2 05 1			14 5	21 96	
2 32 6			16 5	2 49 1	
12 6			9	13 5	
3 63 0			25 7	3 88 7	
2 61 5			18 5	2 80 0	
45 8			03 2	49 0	
2 38 9			16 9	2 55 8	

Duplicate of Taxes assessed upon Personal property in Union Township, Lawrence County, Ohio for 1854.

Owners Names		Amt.	State Co. School & Tp. Taxes	School house & other special Taxes	Delingt. Taxes of 1853	Road Tax	Total	Remarks
Kerr	Wm.	920	6486			460	6946	
Keeney	John L.	795	5604			397	6001	
Kouns	Isaac	812	5724			406	6130	
Keeney	Jas.	934	6584			467	7051	
Keeney	Wm. S.	329	2319			164	2483	
Keeney	Michael	140	987			070	1057	
Laffoon	Anderson	525	3701			262	3963	
Lewis	Wallis	108	761			054	815	
Lynd	Vincent	400	2820			200	3020	
Lake	Redmond	263	1854			131	1985	
Langdon	Sam A.	244	1720			122	1842	
Langdon	Sam	200	1410			100	1510	
Langdon	Elisha	2.870	20233			1435	21668	
Langdon	David	47	331			023	354	
Langdon	Isaac J.	203	1431			101	1532	
Langdon	Sam Jr.	244	1720			122	1842	
Langdon	Wm.	1.352	9530			676	10207	
Langdon	Elijah G.	200	1410			100	10207	
Langdon	John	128	902			064	966	
McCorkle	Henry	186	1311			093	1404	
Meers	Richard L.	100	705			050	755	
McCorkle	John	76	535	408		038	981	
Morrison	Jas.	46	324			023	347	
Milstead	Newman	60	423			030	453	
Morris	Robert	356	2509	1913		178	4600	
McGunagle	Wm.	74	521			037	558	
Milstead	Morton	364	2566	509		182	3257	
McConnell	Harrison	400	2820			200	3020	
Morrison	Richard	3.132	22080			1566	23646	
McCorkle	Wm. P.	385	2714			192	2906	
McGee	Lewis	900	6345			450	6795	
McGee	Luther E.	309	2178			154	2332	
McGee	Warren	266	1875			133	2008	
Morrison	L. D.	3.394	23927			1697	25624	
Munsell	Thos.	230	1621	1236		115	2972	

Duplicate of Taxes assessed upon Personal property

Owners Names		Amt.
Mague	William	378
Millstead	Richard	158
Miller	Robert	280
Miller	anderson	359
Mcbarkle	Farrest	307
Massie	Moses A.	25
Moore	Robert	760
Newman	Payton	55
Noble	Modison	95
Noble	George	119
Neal	Manoah	6.000
Newman	John	54
Pigman	Wm.	113
Proctor	A. S.	100
Proctor	Jacob	750
Proctor	J and a. S.	9.100
Porter	Elvey	83
Porter	anderson	189
Payne	Wm. V.	476
Porter	Joshua	228
Proctor	Jacob Guard. of Moses Chapin.	550
Russell	Francis admr. of Dan. Boothe.	525
Ratliff	R. H.	30
Riley	Wm.	272
Rose	Thos.	213
Reckard	Wm.	867
Reckard	F. M.	550
Russell	Francis	5.370
Richmond	Wesley	89
Reckard	Salman	2.200
Riley	James	863

in Union Township, Lawrence County, Ohio for 1854.

State Co. School Taxes	School house & other special Taxes	Delingt. Taxes of 1853.	Road Tax	Total Tax	Remarks
2 66 4	529		18 9	3 38 2	
1 11 3			07 9	1 19 2	
1 97 4			14 0	2 11 4	
2 53 0			17 9	2 70 9	
2 16 4			15 3	2 31 7	
17 6			01 2	18 8	
5 35 8			38 0	5 73 8	
35 7			02 7	41 4	
66 9			04 7	71 6	
83 8			05 9	89 7	
42 30 0			3 00 0	45 30 0	
38 0			02 7	40 7	
79 6			05 6	85 2	
70 5	14 0		05 0	89 5	
5 28 7	1 05 0		37 5	6 71 2	
64 15 5	12 74 0		4 55 0	81 44 5	
58 5			04 1	62 6	
1 33 2			09 4	1 42 6	
3 35 5	66 6		23 8	4 25 9	
1 60 7	1 22 5		11 4	2 94 6	
3 87 7			27 5	4 15 2	
3 70 1			26 2	3 96 3	
21 1			01 5	22 6	
1 91 7	1 46 2		13 6	3 51 5	
1 50 1			10 6	1 60 7	
6 11 2	1 21 3		43 3	7 75 8	
3 87 7	77 0		27 5	4 92 2	
37. 85 8			2 68 5	40 54 3	
62 7			04 4	67 1	
15 51 0	3 08 0		1 10 0	19 69 0	
6 08 4			43 1	6 51 5	

Duplicate of Taxes assessed upon Personal property in Union Township, Lawrence County, Ohio, 1854.

Owners Names		Amt.	State Co. School & Tp. Taxes	School house & other special Taxes	Delinqt. Taxes of 1853	Road Taxes	Total	Remarks
Smith	Lewis Jr.	182	1 28 3	25 4		09 1	1 62 8	
Smith	Lewis S.	284	2 00 2			14 2	2 14 4	
Sites	C. W.	665	4 68 8			23 2	5 02 0	
Smith	Augustine	297	2 09 3			14 8	2 24 1	
Sayres	Isaac	16	11 2			8	12 0	
Sayres	Wilson	83	58 5			04 1	62 6	
Sowards	Isaac M.	30	21 1	04 2		01 5	26 8	
Smith	Sam	179	1 26 1			08 9	1 35 0	
Suitor	Martha	267	1 88 2			13 3	2 01 5	
Smith	Wm. P.	32	22 5			01 6	24 1	
Suiter	Isaac F.	222	1 56 5			11 1	1 67 6	
Singer	Lewis	495	3 48 9			24 7	3 73 6	
Suiter	J. L.	1.303	9 18 6			65 1	9 83 7	
Smith	Rice	2.068	14 57 9			1 03 4	15 61 3	
Smith	Wm.	946	6 66 9			47 3	7 14 2	
Scovil	Manoah	300	2 11 5			15 0	2 26 5	
Suitor	Wm. M.	240	1 69 2			12 0	1 81 2	
Suitor	Squire	321	2 26 3			16 0	2 42 3	
Singer	E. M.	693	4 88 5	97 0		34 6	6 20 1	
Suiter	A. J. & J. L. & Co.	1.388	9 78 5			69 4	10 47 9	
Suiter	A. J.	1.342	9 46 1			67 1	10 13 2	
Scovill	Curtis	3.015	21 25 5			1 50 7	22 76 2	
Spears	Henry	30	21 1			01 5	22 6	
Smith	Abraham	221	1 55 8	30 9		11 0	1 97 7	
Sanford	Nathan	72	50 7			03 6	54 3	
Seamonds	Elijah G.	11	07 7			00 5	08 2	
Smith	Joseph A.	20	14 1			01 0	15 1	
Suiter	George	232	1 63 5			11 6	1 75 1	
Thompson	David	17	11 9			8	12 7	
Thompson	Jas.	264	1 86 1			13 2	1 99 3	
Templeton	Thos.	1.075	7 57 8			53 7	8 11 8	
Thacker	Elisha	24	16 9			01 2	18 1	
Thompson	Archibald	216	1 52 2	1 16 1		10 8	2 79 1	
Templeton	Creed F.	880	6 20 4			44 0	6 64 4	
Thacker	Alexander	184	1 29 7			09 2	1 38 9	
Templeton	William	141	99 4			07 0	1 06 4	

Duplicate of Taxes assessed upon Personal property in Union Township, Lawrence County, Ohio for 1854.

Owners Names		Amt.	State Co. School & Tp. Taxes	Schoolhouse & other special Taxes	Delingt. Taxes of 1853	Road Tax	Total	Remarks
Tucker	Joshua	415	2925			207	3132	
Webb	James	204	1438			102	1540	
Walters	Mary	160	1128			080	1208	
Wilgus	William	574	4046			287	5136	
Wilson	Samuel	158	1113			079	1192	
Wilson	Andrew	350	2467			175	2642	
Walters	George	393	2770			196	2966	
Whitehead	John A.	255	1797			127	1924	
Winn	Wm.	237	1670			118	1788	
Willis	Wm. R.	265	1868			132	2000	
Willis	Anna	160	1128			080	1208	
Webb	Elizabeth	80	564			040	604	
Whitley	Geo. W.	187	1318	1005		093	3416	
Wilks	Susan	35	246	188		017	451	
Wilks	Samuel	12	084			6	090	
Wilgus	Charles	10.155	71592	14217		5077	90886	
Whitehead	Samuel	820	5781			410	6191	
Wilson	Wm.	39	274			019	293	
Wilks	Benjamin	262	1847			131	1978	
Waters	Charles E.	2.635	18576			1317	19893	
Ward	John	300	2115			150	2265	
Total footing		129.783	91488 2	61565		64834	104281	

The Taxes of Union Township apportioned under their several Heads

State Tax			County Tax			Bridge Tax			Poor Tax			Township Tax			Road Tax			School House Tax			Delingt. Tax			Total Taxes		
$	c	m	$	c	m	$	c	m	$	c	m	$	c	m	$	c	m	$	c	m	$	c	m	$	c	m
945	00	2	399	08	2	319	43	7	13	30	9	199	64	8	132	99	4	138	01	4	20	12	9	2.167	61	5

Duplicate of Taxes assessed upon Land & real property in Windsor Township, Lawrence County, Ohio for 1854.

Owners Names	R	T	S	Description	Acres	Value	State Co. Taxes	School Taxes	Schools house & other special Taxes	Relingt. Taxes of 1853	Road Taxes	Total	Remarks
Brammer James	16	2	32	S.E. qr.	160	560	4	11	6		28 0	4 39 6	W½. J.a. Brammer.
Same	16	2	33	W½. N.W.	80	392	2	88	1		19 6	3 07 7	
Burcham John (Heirs)	16	2	1	N.E. N.W.	45	224	1	64	6		11 2	1 75 8	
Same	16	2	1	N.W. N.E.	44	95		69	8		04 7	74 5	
Same	16	2	1	S.W. N.W.	44	168	1	23	4		08 4	1 31 8	
Burcham John Jr.	16	2	14	N.E. N.E.	40	308	2	26	3		15 4	2 41 7	
Same	16	2	11	pt. E. S.E.	28	67		49	2		03 3	52 5	
Same	16	2	11	" E½. S.E.	10	84		61	7		04 2	63 9	
Burcham John F.	16	2	12	W½. W½. N.W.	40	112		82	3		05 6	87 9	
Burcham John	16	2	12	W½. S.W. S.W.	20	56		41	1		02 8	43 9	
Burcham Nathaniel	16	2	12	S½. W½. N.W.	40	168	1	23	4		08 4	1 31 8	
Same	16	2	11	S.E. N.E.	40	112		82	3		05 6	87 9	
Same	16	2	11	N.E. S.E.	30	240	1	76	4		12 5	1 88 9	
Same	16	2	13	S.E. N.W.	40	90		66	1		04 5	70 6	
Same	16	2	2	S.E. S.E.	43	100		15	4		01 0	16 4	
Same	16	2	11	N.W. N.E.	40	150		66	1		04 5	70 6	
Burcham Wm. F.	16	2	12	pt. N.W. S.E.	5	21	1	64	6		11 2	1 75 8	
Same	16	2	12	S.E. S.E.	40	90		73	5		05 0	78 5	
Same	16	2	13	N.E. N.E.	25	224	1	10	2		07 5	1 17 7	
Same	16	2	13	N.W. N.E.	37	224	1	64	6		11 2	1 75 8	
Same	16	2	13	N.E. N.W.	25	56		41	1		02 8	43 9	
Brammer Edmund	16	2	18	E½. S.E.	60	560	4	11	6		28 0	4 39 6	
Same	16	2	18	S.E. N.E.	40	168	1	23	4		08 4	1 31 8	
Same	16	2	18	W½. N.E.	80	150	1	10	2		07 5	1 17 7	
Burgess James (Heirs)	16	2	6	S.W. S.W.	75	267	1	96	2		13 3	2 09 5	
Brammer Wm. Jr.	16	2	28	N.W. S.W.	40	224	1	64	6		11 2	1 75 8	
Same	16	2	29	N.E. S.E.	40	95		69	8		04 7	74 5	
Brown William	16	2	13	pt. N.E.	75	504	3	70	4		25 2	3 95 6	
Brackburn Jeremiah	16	2	22	N.W. N.E.	42	224	1	64	6		11 2	1 75 8	
Same	16	2	22	S.W. N.E.	43	140	1	02	9		07 0	1 09 9	
Same	16	2	22	N.E. N.W.	40	112		82	3		05 6	87 9	
Same	16	2	22	S.E. N.W.	40	125		91	8		06 2	98 0	
Brammer John (sen)	16	2	34	S.W. S.E.	40	140	1	02	9		07 0	1 09 9	
Same	16	2	34	S.E. S.W.	40	224	1	64	6		11 2	1 75 8	
Betts Thomas	16	2	8	pt. N.N.W. S.W.	1	6		04	4		3	04 7	
Same	16	2	8	S.W. N.W.	24	84		61	7		04 2	65 9	
Same	16	2	5	S.W. S.W.	41	168	1	23	4		08 4	1 31 8	

Duplicate of Taxes assessed upon Land & real property in Windsor Township, Lawrence County, Ohio for 1854.

Owners Names	R	T	S	Description		Acres	Value	State & Co. Taxes	School Hos. & other special Taxes	Delingt. Taxes of 1853.	Road	Total	Remarks
Betts Thomas	16	2	8	N.W.	N.W.	40	200	1 47 0			10 0	1 57 0	
Same	16	2	8	pt.N.W.	S.W.	16	50	36 7			02 5	39 2	
Brammer John	16	2	28	S.W.	S.W.	40	224	1 64 6			11 2	1 75 8	
Same	16	2	29	S.E.	S.E.	40	112	82 3			05 6	87 9	
Ballaird Stephen	16	2	4	N.E.	S.E.	40	112	82 3			05 6	87 9	
Brammer Charles	16	2	32	S.E.	N.E.	40	112	82 3			05 6	87 9	
Same	16	2	32	N.W.	N.E.	40	75	55 1			03 7	58 8	
Same	16	2	33	S.E.	N.W.	40	100	73 5			05 0	78 5	
Brammer Oliver	16	2	33	N.W.	S.W.	40	84	61 7			04 2	65 9	
Brammer James O.	16	2	32	S.E.	S.W.	40	110	80 8			05 5	86 3	
Brammer C. G.	16	2	20	p.W.	S.W.	2	20	14 7			01 0	15 7	
Corban G.W.	16	2	31	W½.	S.W.	130	224	1 64 6			11 2	1 75 8	Haskin John
Same	16	2	31	W.N.E.	S.W.	12	67	49 2			03 3	52 5	Same
Camp James M.	16	2	30	N.E.	S.W.	61	280	2 05 8			14 0	2 19 8	
Same	16	2	18	N.W.	N.W.	13	67	49 2			03 3	52 5	
Clark Wm. (Hrs.)	16	2	1	N.E.	S.W.	44	112	82 3		1 56 0	05 6	2 43 9	
Same	16	2	1	N.W.	S.E.	44	90	66 1		1 56 0	04 5	2 26 6	
Same	16	2	1	S.E.	S.W.	44	176	1 29 3		2 22 3	08 8	3 60 4	
Clark Wm.	16	2	1	S.W.	S.E.	44	100	73 5			05 0	78 5	
Same	16	2	21	S½ of	N.E.	80	275	2 02 1			13 7	2 15 8	
Same	16	2	2	S.E.	S.W.	43	125	91 8			06 2	98 0	
Capper Ellen	16	2	9	N.W.	N.E.	40	196	1 44 0			09 8	1 53 8	
Clarry Turner	16	2	15	N.W.	S.W.	40	112	92 3			05 6	87 9	
Same	16	2	15	S.W½	S.W.	40	95	69 8			04 7	74 5	J. H. Love
Same	16	2	15	S.E.	S.W.	40	95	69 8			04 7	74 5	" " "
Same	16	2	28	N.E.	S.W.	40	100	73 5			05 0	78 5	
Same	16	2	28	S.E.	S.W.	40	75	55 1			03 7	58 8	
Corn William H.	16	2	2	S.E.	N.W.	43	157	1 15 3			07 8	1 23 1	
Carson Levi	16	2	7	S.E.	N.W.	73	125	91 8			06 2	98 0	
Crawford Samuel	16	2	30	pt.E½.	N.W.	½	10	07 3			00 5	07 8	
Dennison John	16	2	29	pt.W½.	S.W.	27	168	1 23 4			08 4	1 31 8	
Same	16	2	20	N.E.	N.W.	40	140	1 02 9			07 0	1 09 9	
Same	16	2	20	W½.	N.E.	80	196	1 44 0			09 8	1 53 8	
Same	16	2	3	N.E.	S.W.	40	100	73 5			05 0	78 5	

Duplicate of Taxes assessed upon Land & real property in Windsor Township, Lawrence County, Ohio for 1854.

Owners Names		R	T	S	Description	Acres	Value	State Co.	School House	Delingt. School Tax	Tp. & other special Taxes	Taxes of 1853	Road Tax	Total	Remarks
Dillon	Squire	16	2	4	pt. E. N.E. N.W.	21	112			823			056	879	
Same		16	2	4	S.E. N.W.	40	112			823			056	879	
Same		16	2	4	W½. N.E.	80	336			2469			168	2637	
Same		16	2	4	S.W. N.W.	40	112			823			056	879	
Dillon	Seamore	16	2	3	N.W. S.E.	42	252			1852			126	1978	
Dillon	Jeter	16	2	4	N.W. S.W.	40	170			1249			085	1334	
Davidson	Jas.	16	2	20	S.E. S.E.	40	140			1029			070	1099	
Same		16	2	29	N.E. N.E.	40	95			698			047	745	
Same		16	2	31	S.W. N.E.	40	95			698			047	745	
Dillon	Henry	16	2	12	W½. N.E.	80	336			2469			168	2637	
Dillon	Breed	16	2	5	N.E. N.E.	41	84			617			042	659	
Same		16	2	4	pt. W. N.E. N.W.	21	67			492			033	525	
Same		16	2	4	N.W. N.W.	29	112			823			056	879	
Dillon	Wm.	16	2	3	N.E. S.E.	43	224			1646			112	1758	
Same		16	2	2	N.W. N.W.	42	224			1646			112	1758	
Same		16	2	2	N.W. S.W.	43	112			823			056	879	
Same		16	2	2	S.W. N.W.	43	112			823			056	879	
Same		16	2	2	S.W. S.W.	42	112			823			056	879	
Same		16	2	3	S.W. N.E.	42	112			823			056	879	
Same		16	2	3	S.E. N.E.	42	112			823			056	879	
Same		16	2	2	N.E. S.W.	43	125			918			062	980	
Dillon	Vincent	16	2	12	N.W. S.E.	35	95			698			047	745	
Same		16	2	12	E½. S.W.	80	364			2675			182	2857	
Same		16	2	12	N.W. S.W.	40	140			1029			070	1099	
Same		16	2	12	S.W. S.E.	40	112			823			056	879	
Same		16	2	12	N.E. S.E.	40	90			661			045	706	
Same		16	2	12	E½. N.E.	80	224			1646			112	1758	
Same		16	2	12	S.E. N.W.	40	112			823			056	879	
Same		16	2	12	E½. S.W. S.W.	20	56			411			028	439	
Dempsey and	Company	16	2	30	W½. N.W.	92	237			1741			118	1859	
Dillon	Silver	16	2	3	N.W. S.W.	42	95			698			047	705	
Same		16	2	10	S.E. N.E.	40	125			918			065	983	
Denison	Elias	16	2	11	S.E. N.W.	40	84			617			042	559	
Same		16	2	11	N.W. S.E.	38	112			823			056	879	
Same		16	2	11	S.W. N.E.	40	252			1852			126	1978	
Same		16	2	11	S.W. S.E.	4	7			051			3	054	

Duplicate of Taxes assessed upon Land & real property in Windsor Township, Lawrence County, Ohio for 1854.

Owners Names		R	T	S	Description		Acres	Value	State Co. School & Tp. Taxes	School house & other special Taxes	Delingt. Taxes of 1853	Road Tax	Total	Remarks
Dillon	S. J.	16	2	4	S.W.	S.W.	40	100	73 5			05 0	78 5	
Dolbury	Nathan	16	2	16	N.E.	S.W.	40	112	82 3			05 6	87 9	
Dillon	John W.	16	2	3	S.E.	S.E.	42	200	1 47 0			10 0	1 57 0	
Duerfee	John	16	2	27	S.W.	S.E	40	100	73 5			05 0	78 5	
Same		16	2	27	S.E.	S.E.	40	100	73 5			05 0	78 5	
Same		16	2	27	S.E.	S.W.	40	100	73 5			05 0	78 5	
Earls	Bennett	16	2	19	S.E.	S.W.	75	392	2 88 1			19 6	3 07 7	
Same		16	2	30	pt. N.E.	N.W.	10	162	1 19 0			08 1	1 27 1	
Same		16	2	19	E.	S.W.	63	336	2 46 9			16 8	2 63 7	
Same		16	2	19	N.S.W.	S.W.	40	179	1 31 5			08 9	1 40 4	
Earles	Charles (heirs)	16	2	20	W½.	S.W.	78	204	1 49 9			10 2	1 60 1	
Same		16	2	19	pt.	S.E.	34	330	2 42 5			16 5	2 59 0	
Same		16	2	30	E.	S.E.	94	1 000	7 35 0			50 0	7 85 0	
Same		16	2	30	E.	N.W.	2½	25	18 1			01 2	19 3	
Earls	Wm.	16	2	17	N½.	N.W.	80	504	3 70 4			25 2	3 95 6	
Same		16	2	8	S.W.	S.W.	29	95	69 8			04 7	74 5	
Same		16	2	8	W½.	S.E. S.W.	22	159	1 16 8			07 9	1 24 7	
Same		16	2	8	S.N.W.	S.W.	20	95	69 8			04 7	74 5	
Same		16	2	8	W½.	N.E. S.W.	20	28	20 5			01 4	21 9	
Same		16	2	17	N.W.	N.E.	40	75	55 1			03 7	58 8	
Earls	Jeremiah	16	2	19	pt.	S.E.	3/8	5	03 6			00 2	03 8	
Same		16	2	30	" E.	N.E.	3/4	5	03 6			00 2	03 8	
Foster	Daniel	16	2	20	N.E.	S.E.	40	84	61 7			04 2	05 9	
Same		16	2	20	N.W.	S.E.	40	112	82 3			05 6	87 9	
Fuller	Wm.	16	2	22	S.E.	N.E.	40	168	1 23 4			08 4	1 31 8	
Forgey	Hugh (heirs)	16	2	35	S.	N.E.	100	784	5 76 2			39 2	6 15 4	
Same		16	2	35	N.E.	S.E.	20	45	33 0			02 2	35 2	
Same		16	2	35	W½.	S.E.	35	134	98 4			06 7	1 05 1	
Faulkner	John	16	2	16	W.	N.W.	80	336	2 46 9			16 8	2 63 7	
Same		16	2	17	N.E.	S.E.	40	280	2 05 8			14 0	2 19 8	
Same		16	2	17	N.W.	S.E.	40	280	2 05 8			14 0	2 19 8	
Same		16	2	17	S½.	S.W. N.E.	20	67	49 2			03 3	52 5	
Faulkner	Richard	16	2	17	E½.	N.E.	80	448	3 29 2			22 4	3 51 6	
Same		16	2	17	N½.	S.W. N.E.	20	67	49 2			03 3	52 5	
									171 84 8			5 34 3	188 87 5	

Duplicate of Taxes assessed upon Land & real property in Windsor Township, Lawrence County, Ohio for 1854.

Owners Names		R	T	S	Description		Acres	Value	State & Co. Taxes	School house & other special Taxes	Schools Tp. Taxes	Delinqt. Taxes of 1853.	Road Tax	Total	Remarks
Faulkner	Paul	16	2	17	N.E.	S.W.	40	224	1	64	6		11	2	1 758
Same		16	2	15	N.E.	S.W.	40	168	1	23	4		08	4	1 318
Fuller	David	16	2	14	S½.	S.W. S.W.	20	30		22	0		01	5	235
Same		16	2	23	N.W.	N.W.	40	168	1	23	4		08	4	1 318
Same		16	2	22	N.E.	N.E.	40	140	1	02	9		07	0	1 099
Flint	John	16	2	8	N.E.	N.E.	40	84		61	7	1 01 4	04	2	1 673
Faubush	Geo.	16	2	25	S.W.	N.E.	40	112		82	3		05	6	879
Same		16	2	25	N.W.	S.E.	40	95		69	8		04	7	745
Same		16	2	25	N.E.	S.W.	40	84		61	7		04	2	659
Same		16	2	25	S.E.	S.W.	40	84		61	7		04	2	659
Fudge	David	16	2	31	S.E.	N.E.	41	60		44	1		03	0	471
Gibson	Robert	16	2	31	W½.	N.W.	214	644	4	73	3		32	2	5 055
Gaff	James	16	2	3	S.W.	S.W.	42	168	1	23	4		08	4	1 318
Same		16	2	10	S.W.	N.W.	40	100		73	5		05	0	785
Same		16	2	10	N.W.	N.W.	40	75		55	1		03	7	588
Gardner	Rosswell	16	2	33	S.E.	S.E.	40	140	1	02	9		07	0	1 099
Same		16	2	33	N.E.	S.E.	40	374	2	74	8		18	2	2 930
Same		16	2	33	W½.	S.E.	80	196	1	44	0		09	8	1 538
Same		16	2	34	S.W.	S.W.	40	84		61	7		04	2	659
Same		16	2	34	N.W.	S.W.	40	112		82	3		05	6	879
Same		16	2	34	N.E.	S.W.	40	95		69	8		04	7	745
Gossett	Mathias (Sen)	16	2	9	S.W.	S.W.	40	140	1	02	9		07	5	1 104
Gossett	Mathias (Jr.)	16	2	9	N.W.	S.W.	40	140	1	02	9		07	5	1 104
Graham	aaron	16	2	36	N.E.	N.E.	40	224	1	64	6		11	2	1 758
Same		16	2	25	S.E.	S.E.	40	95		69	8		04	7	745
Same		16	2	36	N.W.	N.E.	35	168	1	23	4		08	4	1 318
Griffith	Wm. E.	16	2	23	S.W.	N.W.	40	140	1	02	9		07	5	1 104
Same		16	2	23	E½.	N.W.	80	336	2	46	9		16	8	2 637
Same		16	2	23	W½.	N.E.	80	336	2	46	9		16	8	2 637
Same		16	2	23	N.E.	N.E.	40	95		69	8		04	7	745
Holderby	Wm.	16	2	15	N.W.	N.W.	40	112		82	3		05	6	879
Same		16	2	10	S.W.	S.W.	40	112		82	3		05	6	879
Same		16	2	15	S.E.	N.W.	40	112		82	3		05	6	879

Duplicate of Taxes assessed upon Land & real property

Owners Names		R	T	S	Description		acres	Value
Halderby	Wm.	16	2	15	S.W.	N.W.	40	95
Same		16	2	15	S.W.	N.E.	40	224
Halderby	A.P.	16	2	4	S.E.	S.W.	41	224
Same		16	2	9	E½.	N.W.	80	448
Same		16	2	9	S.W.	N.W.	40	75
Haskins	John	16	2	9	N.W.	S.E.	40	112
Helvenstine	Henry	16	2	16	S.E.	N.E.	40	140
Same		16	2	16	S.E.	N.W.	40	95
Same		16	2	16	N.W.	S.E.	40	168
Hughes	Nancy	16	2	20	S.E.	N.E.	40	140
Halland	Stephen	16	2	3	N.E.	N.W.	40	196
Same		16	2	3	N.W.	N.W.	40	84
Hallenback	Lanson	16	2	17	N.W.	S.W.	40	224
Same		16	2	17	S½.	N.W.	80	448
Same		16	2	17	S.W.	S.E.	40	112
Same		16	2	17	S.E.	S.W.	40	95
Same		16	2	17	S.W.	S.W.	40	84
Henderson	Dingess	16	2	31	N.E.	S.E.	40	224
Same		16	2	31	N.S.E.	S.E.	5	17
Same		16	2	31	N.W.	S.E.	40	196
Henry	Sarah	16	2	32	S.E.	N.W.	40	95
Hays	Enoch	16	2	16	S.E.	S.W.	40	125
Same		16	2	14	S.W.	S.E.	40	168
Hunt	Griffin	16	2	27	N.E.	S.W.	40	217
Same		16	2	27	N.W.	S.W.	40	100
Same		16	2	27	S.W.	S.W.	40	100
Hays	Frederick jr.	16	2	27	S.E.	N.E.	40	84
Same		16	2	28	N.E.	N.E.	40	150
Honshell	Wash.	16	2	1	pt. N.W.	N.W.	4	12
Harmon	David	16	2	27	N.E.	N.W.	40	200
Same		16	2	27	S.E.	N.W.	40	75
Hesson	Saml.	16	2	28	N.W.	N.W.	40	50
Hanson	Amaziah	16	2	8	N.E.	S.E.	40	150
Jones	Wm.	16	2	36	S.W.	N.W.	40	168
Same		16	2	36	N.E.	N.E.	40	168
Same		16	2	36	N.E.	S.W.	40	134

in Windsor Township, Lawrence County, Ohio, for 1854.

State Tax	Co. & School House Tax	Tp. & other Taxes	Delingt. Taxes	Road Taxes	Total Taxes	Remarks
698				047	745	
1646				112	1758	
1646				112	1758	
3292				224	3516	pt. 20 39/100 acres. Isaac Langdon.
551				037	588	
823				056	879	J.J. Langdon. ½ acre.
1029				070	1099	
698				047	745	
1234				084	1318	
1029				070	1099	
1440				098	1538	
617				042	659	
1646				112	1758	
3292				224	3516	
823				056	879	
698				047	745	
617				042	659	
1646				112	1758	
124				008	132	
1440				098	1538	
698				047	745	
918				062	980	
1234				084	1318	
1594				108	1702	
735				050	785	
735				050	785	
617				042	659	
1102				075	1177	
088				006	094	
1470				100	1570	
551				037	588	
367				025	372	
1102				075	1177	Bossett Mathias. Jr.
1234				084	1318	
1234				084	1318	
984				067	1151	

Duplicate of Taxes assessed upon Land & real property in Windsor Township, Lawrence County, Ohio, for 1854.

Owners Names		R	T	S	Description		acres	Value	State Taxes	Co. Taxes	School house Taxes	Delingt. Taxes of 1853	Road Taxes	Total Taxes	Remarks
Jones	Wm.	16	2	36	N.W.	N.E.	5	17	12	4			00	8	13 2
Same		16	2	25	S.W.	S.E.	40	95	69	8			04	5	74 3
Jones	Jas.	16	2	11	pt E.	S.E.	22	67	49	2			03	3	52 5
Same		16	2	11	S.W.	S.W.	40	140	102	9			07	0	1 09 9
Same		16	2	11	S.E.	S.E.	40	112	82	3			05	6	87 9
Same		16	2	11	S.W.	S.E.	36	112	82	3			05	6	87 9
Same		16	2	14	W1/2.	N.E.	80	336	246	9			16	8	2 63 7
Johnson	Bazell	16	2	8	S1/2.	N.W. N.E	20	56	41	1			02	8	43 9
Same		16	2	3	S.E.	S.W.	40	112	82	3			05	6	87 9
Same		16	2	8	S.W.	S.E.	40	112	82	3			05	6	87 9
Same		16	2	8	N.W.	S.E.	40	224	164	6			11	2	1 75 8
Same		16	2	8	S.W.	S.E.	40	56	41	1			02	8	43 9
Same		16	2	8	E1/2.	N.E.S.W.	20	28	20	5			01	4	21 9
Same		16	2	8	pt.E.	S.E.S.W.	20	112	82	3			05	6	87 9
James	Alford	16	2	11	N.E.	S.W.	40	112	82	3			05	6	87 9
Johnson	Elber	16	2	5	S.E.	N.E.	41	95	69	8			04	7	74 5
Same		16	2	6	S.W.	N.E.	40	75	55	1			03	7	58 8
Same		16	2	6	N.W.	S.E.	41	61	44	8			03	0	47 8
Same		16	2	5	N.W.	N.E.	41	51	37	4			02	5	39 9
Johnson	Ezra	16	2	5	S.E.	N.W.	41	140	102	9			07	0	1 09 9
Same		16	2	5	N.E.	N.W.	41	140	102	9			07	0	1 09 9
Same		16	2	5	N.W.	N.W.	41	75	55	1			03	7	58 8
Kingery	Henry	16	2	3	N.E.	N.E.	42	280	205	8			14	0	2 19 8
Kite	Jas. B.	16	2	31	E.	N.W.	65	224	164	6			11	2	1 75 8
King	Alex	16	2	3	N.W.	N.E.	42	200	147	0			10	0	1 57 0
Langdon	Jas.	16	2	31	S.E.	S.W.	40	280	205	8			14	0	2 19 8
Same		16	2	31	pt.E.	S.W.S.W.	16	112	82	3			05	6	87 9
Laffoon	anderson	16	2	36	S.E.	S.E.	40	224	164	6			11	2	1 75 8
Same		16	2	36	S.E.	S.W.	20	45	33	2			02	2	35 2
Same		16	2	36	S.W.	S.E.	40	84	61	7			04	2	65 9
Lagore	Enoch	16	2	18	pt.W.	N.W.	124	560	411	4			28	0	4 39 6
Lewis	Richard B.	16	2	13	N.W.	S.E.	40	280	205	8			14	0	2 19 8
Same		16	2	13	N.E.	S.E.	40	112	82	3			05	6	87 9

Duplicate of Tapes assessed upon Land & real property in Windsor Township, Lawrence County, Ohio for 1854.

Owners Names		R	T	S	Description	acres	Value	State Tax	Co. Tax	School Tapes	School Tp. Tax	Rather Tapes	Delingt. Tapes of 1853	Road Tax	Total Tax	Remarks
Lewis	Richard B.	16	2	13	S.W. S.W. N.E.	5	34			2	4	9		0 1 7	2 6	
Lewis	James J.	16	2	13	S.W. S.E.	40	168			1	2	3	4	0 8 4	1 3 1 8	
Same		16	2	24	N.W. N.E.	40	140			1	0	2	9	0 7 0	1 0 9 9	
Same		16	2	24	S.W. N.E.	40	95				6	9	8	0 4 7	7 4 5	
Same		16	2	24	N.E. N.W.	40	95				6	9	8	0 4 7	7 4 5	
Lewis	Sam D.	16	2	13	S.N.E. N.E.	20	84				6	1	7	0 4 2	6 5 9	
Lewis	Wilson B. (heirs)	16	2	2	W½. N.E.	85	252			1	8	5	2	1 2 6	1 9 7 8	pat. 20 acres. 50
Same		16	2	2	N.E. N.E.	43	150			1	1	0	2	0 7 5	1 1 7 7	
Lucas	John M.	16	2	11	N.W. S.W.	40	112				8	2	3	0 5 6	8 7 9	
Lemby	Saml.	16	2	10	S.W. N.E.	40	112				8	2	3	0 5 6	8 7 9	
Same		16	2	10	S.E. S.E.	40	140			1	0	2	9	0 7 0	1 0 9 9	
Same		16	2	10	N.W. S.E.	40	168			1	2	3	4	0 8 4	1 3 1 8	
Same		16	2	10	S.W. S.E.	40	95				6	9	8	0 4 7	7 4 5	
Same		16	2	10	N.E. S.E.	40	112				8	2	3	0 5 6	8 7 9	
Same		16	2	10	S.E. N.W.	40	75				5	5	1	0 3 7	5 8 8	
Mannon	Moses	16	2	9	N½. S.W. S.E.	20	90				6	6	1	0 4 5	7 0 0	
Same		16	2	9	S.E. S.E.	40	212			1	5	5	8	1 0 6	1 6 6 4	
Marmon	Thos.	16	2	27	N.W. N.W.	40	90				6	6	1	0 4 5	7 0 0	
Same		16	2	29	S.W. S.W.	40	61				4	4	8	0 3 0	4 7 8	
Mannon	Henry	16	2	4	N.E. S.W.	40	95				6	9	8	0 4 7	7 4 3	
Mann	alex (heirs)	16	2	23	N½. S.E.	80	224			1	6	4	6	1 1 2	1 7 5 8	
Same		16	2	22	N.E. S.W.	40	224			1	6	4	6	1 1 2	1 7 5 8	
Mann	Robert	16	2	22	S.E. S.W.	40	168			1	2	3	4	0 8 4	1 3 1 8	
Same		16	2	22	E½. S.E.	80	224			1	6	4	6	1 1 2	1 7 5 8	
Mann	Kinleys	16	2	6	E½. S.E.	81	308			2	2	6	3	1 5 4	2 4 1 7	
Same		16	2	6	S.E. N.E.	40	60				4	4	1	0 3 0	4 7 1	
Mannon	James	16	2	14	N.W. qr.	160	448			3	2	9	2	2 2 4	3 5 1 6	
Same		16	2	15	N.E. N.E.	40	140			1	0	2	9	0 7 0	1 0 9 9	
Same		16	2	15	N.W. N.E.	40	125				9	1	8	0 6 2	9 8 0	
Same		16	2	15	N.E. N.W.	40	125				9	1	8	0 6 2	9 8 0	
Monahon	Edward (heirs)	16	2	18	E½. N.W.	65	448			3	2	9	2	2 2 4	3 5 1 6	allen wilson.
Same		16	2	7	S.E. S.W.	37	334			2	4	6	9	1 6 8	2 6 3 7	Same undivided
Same		16	2	7	N.E. S.W.	73	336			2	4	6	9	1 6 8	2 6 3 7	Same fourth part.
Martin	Welcoms (heirs)	16	2	18	E½. S.W.	80	560			4	1	1	6	2 8 0	4 3 9 6	
Same		16	2	18	S.E. S.E. N.W.	6	25				1	8	1	0 1 2	1 9 3	

Duplicate of Taxes assessed upon Land & real property in Windsor Township, Lawrence County, Ohio for 1854.

Owners Names			R	T	S	Description	acres	Value	State Co. Schools & Tp. Taxes	School house & other Taxes	Delinqt. Taxes of 1853.	Road Tax	Total	Remarks
Martin	Welcom (Heirs)		16	2	7	S.W.	S.W.	73	224	1646			11 2	1758	
Martin	Q.ty	"	16	2	13	W½.	S.W.	214	1.344	9878			67 2	10550	
Same			16	2	19	N.W.	N.W.	72	150	1102			075	1177	
McMahan	Jesse		16	2	3	S.E.	N.W.	42	252	1852			126	1978	
Morrison	Andrew		16	2	29	N.W.	qr.	160	896	6585			448	7033	
Same			16	2	30	S.E.	N.E.	40	336	2469			168	2637	
Murdock	Joseph		16	2	16	S.E.	S.E.	40	168	1234			084	1318	
Same			16	2	32	N.E.	N.W.	40	60	441			030	471	
Same			16	2	32	S.W.	S.W.	40	75	551			037	588	
Same			16	2	32	S½. (E?)	N.W.	43	75	551			037	588	
Same		pt.	16	2	21	N.E.	N.W.	40	300	2205			150	2355	2½ acres. Harrison McConnell. Bal. Thos. Murdock
Murdock	Elijah		16	2	21	S.W.	S.W.	40	58	426			029	455	
Same			16	2	21	S.E.	S.W.	40	125	918			062	980	
Murdock	Pierson		16	2	21	N.W.	N.W.	40	125	918			062	980	
Same			16	2	21	S.W.	N.W.	41	84	617			042	659	
Moore	John D.		16	2	4	S½	S.E.	81	179	1313			089	1404	
Mooney	Jacob		16	2	23	S.W.	S.W.	40	224	1646			112	1758	
Manson	Anthony		16	2	11	N½.	S.W.	80	450	3307			225	3532	
Marshall	Caroline		16	2	16	N.E.	S.E.	40	157	1153			078	1231	William Fuller.
Murdock	Thomas		16	2	20	S.W.	S.E.	40	75	551			037	588	
Same			16	2	21	S.E.	N.W.	40	100	735			050	785	
Merriman	Thomas		16	2	27	S.W.	N.E.	40	75	551			037	588	
Mounts	Stephen		16	2	21	N½.	N.E.	80	300	2205			150	2355	
on twice Murdock	Thos.		16	2	21	S.E.	N.W.	40	100	735			050	785	
Morrison	Richard		16	2	23	S.E.	S.W.	40	140	1029			070	1099	
Null	Margret		16	2	2	S.E.	N.E.	40	112	823			056	879	
Nance	Elijah		16	2	2	S.W.	S.E.	43	112	823			056	879	
Same			16	2	11	N.E.	N.W.	40	112	823			056	879	
Paull	Nimrod		16	2	31	N.W.	N.E.	40	140	1029			070	1099	
Same			16	2	31	pt. E.	S.E.N.W.	13	45	330			022	352	
Same			16	2	30	S.E.	S.W.	78	504	3704			252	3956	
Pembleton	John		16	2	30	S.W.	N.W.	52	224	1646			112	1758	
Same			16	2	30	W½.	S.W.	145	1064	8555			582	9137	
Same			16	2	30	pt. W½.	N.W.	5	15	110			007	117	
Same			16	2	30	E½.	S.W.	3	24	176			012	188	

Duplicate of Taxes assessed upon Land & real property

Owners Names	R	T	S	Description	Acres	Value
Pinkerman Jane	16	2	23	W½. S.E.	80	364
Same	16	2	26	N½. N.W. N.E.	20	34
Same	16	2	23	N.W. N.W.	40	67
Pinkereman John	16	2	23	E½. S.W.	80	252
Pratt Joshua	16	2	30	S.W. N.E.	30	336
Same	16	2	30	S.E. N.W.	120	392
Same	16	2	30	N.E. S.W.	25	252
Same	16	2	30	pt.W. N.E.N.W.	3	11
Same	16	2	19	" S.S.W. S.W.	31	67
Same	16	2	30	" W. N.E. N.W.	20	73
Same	16	2	30	N½. N.E. N.W.	22	100
Pinkerman Wm.	16	2	24	S.E. S.E.	40	125
Same	16	2	24	N.E. N.E.	40	217
Same	16	2	24	S.E. N.E.	40	125
Same	16	2	24	N.E. S.E.	40	168
Perkins Sarah B.	16	2	9	N.E. N.E.	40	168
Pinkerman Elias	16	2	10	N.W. N.E.	47	140
Same	16	2	3	S.W. S.E.	42	125
Pinkerman Charles (Son)	16	2	23	S.E. S.E.	40	125
Same	16	2	24	S.W. S.E.	40	125
Same	16	2	25	N.E. N.W.	40	95
Same	16	2	24	N.W. S.E.	40	100
Same	16	2	24	S½. S.W.	86	280
Same	16	2	25	N.E. S.E.	40	75
Pinkerman Charles (Jr.)	16	2	25	S.E. N.E.	40	84
Perkins Wm. pt.	16	2	9	S.W. N.E.	40	252
Same	16	2	9	S.E. N.E.	40	100
Pinkerman alex	16	2	23	N.E. S.E.	40	125
Same	16	2	23	S.E. N.E.	40	168
Same	16	2	24	N.W. N.W.	40	125
Same	16	2	24	pt. N. S.W.	70	280
Same	16	2	24	S.E. N.W.	40	100
Practor Jacob	16	2	36	S.W. S.W.	40	84
Same	16	2	36	W½. S.E. S.W.	20	45
Same	16	2	35	pt. S.W. S.E.	35	134
Same	16	2	28	S.E. qrs.	160	300
Same	16	2	29	W½. S.E.	80	150

in Windsor Township, Lawrence County, Ohio for 1854.

State & School Taxes	Co. & Tp. Taxes	Schoolhouse & other special Taxes	Delinqt. Taxes of 1853	Road Taxes	Total	Remarks
2 67 5				18 2	2 85 7	
24 9				01 7	26 6	
49 2				03 3	52 5	
1 85 2				12 6	1 97 8	
2 46 9				16 8	2 63 7	
2 88 1				19 6	3 07 7	
1 85 2				12 6	1 97 8	
08 0				00 5	08 5	
49 2				03 3	52 5	
53 6				03 6	57 2	
73 5				05 0	78 5	
91 8				06 2	98 0	
1 59 4				10 8	1 70 2	
91 8				06 2	98 0	
1 23 4				08 4	1 31 8	
1 23 4				08 4	1 31 8	
1 02 9				07 0	1 09 9	
91 8				06 2	98 0	
91 8				06 2	98 0	
91 8				06 2	98 0	
69 8				04 7	74 5	
73 5				05 0	78 5	
2 05 8				14 0	2 19 8	
55 1				03 7	58 8	
61 7				04 2	65 9	
1 85 2				12 6	1 97 8	
73 5				05 0	78 5	
91 8				06 2	98 0	
1 22 4				08 4	1 31 8	
91 8				06 2	98 0	
2 05 8				14 0	2 19 8	
73 5				05 0	78 5	
61 7				04 2	65 9	
33 0				02 2	35 2	
98 4				06 7	1 05 1	
2 20 5				15 0	2 35 5	
1 10 2				07 5	1 17 7	

Duplicate of Taxes assessed upon Land & real property in Windsor Township, Lawrence County, Ohio for 1854.

Owners Names		R	T	S	Description	acres	Value	State Co. & School Taxes	School house & other spec. ial Taxes	Delingt. Taxes of 1853.	Road Taxes	Total	Remarks
Pine	John	16	2	35	S.W. qr.	160	896	6 58 5			44 8	7 03 3	
Same		16	2	35	S.W.S.W.S.E.	10	77	56 5			03 8	60 3	
Perkins	Jackson	16	2	9	N.E. S.E.	40	95	69 8			04 7	74 5	
Perkins	a. J.	16	2	10	N.W. S.W.	40	112	82 3			05 6	87 9	
Pine	Jacob-B.	16	2	34	N.E. N.E.	40	95	69 8			04 7	74 0	
Rucker	Jehu	16	2	16	N½. N.E.	80	420	3 08 7			21 0	3 29 7	
Same		16	2	9	S½. S.W.S.E.	20	90	66 1			04 5	70 6	
Renton	Wm.	16	2	3	S.W. N.W.	42	140	1 02 9			07 0	1 09 9	
Ryan	Mercer	16	2	33	E½. N.E.	80	140	1 02 9			07 0	1 09 9	
Ryan	Jesse	16	2	2	N½. S.E.	85	217	1 59 4			10 8	1 70 2	
Reed	John	16	2	13	E. N.W. N.W.	30	112	82 3			05 6	87 9	
Same		16	2	13	W. N.E. N.W.	15	84	61 7			04 2	65 9	
Same		16	2	13	p.S.W. N.W.	32	140	1 02 9			07 0	1 09 9	
Rucker	Mardica	16	2	28	N.W. N.E.	40	84	61 7			04 2	65 9	
Same		16	2	28	N.E. N.W.	40	125	91 8			06 2	98 0	
Russell	Francis	16	2	17	S.E. S.E.	40	112	82 3			05 6	87 9	
Same		16	2	20	W½. N.W.	80	392	2 88 1			19 6	3 07 7	
Roberts	Plesant	16	2	34	S.E. S.E.	40	85	62 4			04 7	67 1	
Same		16	2	34	S.W. N.E.	40	200	1 47 0			10 0	1 57 0	
Same		16	2	34	N.E. S.E.	40	200	1 47 0			10 0	1 57 0	
Singer	Mark	16	2	35	pt. N.E. N.E.	60	448	3 29 2			22 4	3 51 6	
Same		16	2	35	N.W. qr.	160	784	5 76 2			39 2	6 15 4	
Singer	C. M.	16	2	27	N? S.W. S.E.	40	126	92 6			06 3	98 9	
Sorbards	Isaac (sen.)	16	2	1	W½. S.W.	89	336	2 46 9			16 8	2 63 7	
Sowards	Isaac (Jr.)	16	2	11	N.W. N.W.	40	140	1 02 9			07 0	1 09 9	
Stackhouse	Rebeca	16	2	35	S.E. S.E.	41	72	52 9			03 6	36 5	
Sites	Sylvester	16	2	31	S.W. S.E.	40	168	1 23 4			08 4	1 31 8	
Same		16	2	31	pt. S.E. S.E.	35	84	61 7			04 2	65 9	
Simmons	C. W.	16	2	19	E½. N.W.	145	560	4 11 6			28 0	4 39 6	
Same		16	2	19	N.E. qr.	160	1.272	9 34 9			63 6	9 98 5	
Same		16	2	19	pt. N.E. N.E. SW.	7	39	28 6			01 9	30 5	
Same		16	2	18	W½. S.E.	100	860	6 32 1			43 0	6 75 1	
Same		16	2	30	N.W. N.W. N.E.	10	67	49 2			03 3	52 5	
Same		16	2	19	W. S.E.	125	784	5 76 2			39 2	6 15 4	

Duplicate of Taxes assessed upon Land & real property in Windsor Township, Lawrence County, Ohio for 1854.

Owners Names		R	T	S	Description		acres	Value	State Taxes	Co. Taxes	School house Taxes	Delingt. & other special Taxes	Taxes of 1853.	Road Taxes	Total	Remarks
Shattuck	Simon (heirs)	16	2	7	W½.	N.W.	146	1.200	8	82	0			60	942	
Same		16	2	7	N.W.	S.W.	73	392	2	88	1			19	307	
Stumbo	Wm.	16	2	6	N.W.	S.W.	70	443	3	25	6			22	347	
Same		16	2	6	S.W.	N.W.	29	117		85	9			05	917	
Simpson	Wm.	16	2	10	N.E.	N.E.	40	140	1	02	9			07	1099	
Shimate	Parkson	16	2	12	N.E.	N.W.	40	112		49	2			03	525	
Souards	John	16	2	1	N.W.	N.W.	40	100		73	5			05	785	
Simmons	Robert	16	2	22	N.W.	S.W.	40	95		69	8			04	745	
Same		16	2	21	N.E.	S.E.	40	61		44	8			03	478	
Smith	Hiram	16	2	21	S.W.	S.E.	40	84		61	7			04	659	
Same		16	2	21	S.E.	S.E.	40	140	1	02	9			07	1099	
Spears	Peter	16	2	16	W½.	S.W.	80	140	1	02	9			07	1099	
Smith	Thomas	16	2	1	E½.	N.E.	88	300	2	20	5			15	2355	
Same		16	2	1	S.W.	N.E	44	100		73	5			05	785	
Same		16	2	1	S.E.	N.E.	43	100		73	5			05	785	
Simmons	Michael	16	2	22	S.W.	N.W.	40	200	1	47	0			10	1570	
Thomas	Robert	16	2	27	N.W.	N.E.	40	140	1	02	9			07	1099	
Templeton	Wm.	16	2	29	N.W.	S.W.	35	150	1	10	2		89 7	07	2074	
Thorton	alex M.	16	2	5	W½.	S.E.	82	150	1	10	2			07	1177	
Same		16	2	5	N.E.	S.E.	41	150	1	10	2			07	1177	
Same		16	2	5	S.E.	S.E.	41	95		69	8			04	745	
Same		16	2	8	N½.	N.W. N.E.	20	84		61	7			04	659	
Thompson	Gabriel	16	2	9	N.W.	N.W.	40	58		42	6			02	455	
Same		16	2	9	S.E.	S.W.	40	95		69	8			04	745	
Tagg	James	16	2	2	N.E.	N.W.	43	140	1	02	9			07	1099	
Ullem	Jacob	16	2	10	S.W.	S.E.	40	95		69	8			04	745	
Same		16	2	10	E½.	S.W.	80	200	1	47	0			10	1570	
Neal	Wm.	16	2	16	N½.	S½. N.E.	40	140	1	02	9			07	1099	
Same		16	2	31	N.E.	N.E.	40	95		69	8			04	745	
Same		16	2	32	N.W.	N.W.	40	84		61	7			04	659	
Vincent	Robert	16	2	18	N.E.	N.E. N.W.	4	27		19	8			01	211	
Same		16	2	18	pt. E.	N.W.	1	14		10	2			00	109	undivided ¼ part all of 2 lots
Same		16	2	18	" E.	N.W.	1	14		10	2			00	109	

Duplicate of Taxes assessed upon Land & real property in Windsor Township, Lawrence County, Ohio for 1854.
State Co. Schoolhouse Delingt.

Owners Names		R	T	S	Description		Acres	Value	School Tax	Other special Taxes	Taxes of 1853.	Road Tax	Total	Remarks
Vincent	Robert	16	2	18	S.E.	N.W.	69	560	4 11 6			28 0	4 39 6	
Same		16	2	7	S.E.	S.W.	37	168	1 23 4			08 4	1 31 8	on duplicate twice.
Willis	Thompson	16	2	29	S.S.W.	S.W.	16	84	6 1 7			04 2	6 5 9	
White	James	16	2	13	S.E.	S.E.	40	252	1 85 2			12 6	1 97 8	
White	Benjamin	16	2	1	N.E.	S.E.	44	100	7 3 5			05 0	7 8 5	
Wakefield	E.W.	16	2	25	S.N.W.	S.W.	14	31	2 2 7			01 5	2 4 2	
Same		16	2	25	S.W.	S.W.	40	95	6 9 8			04 7	7 4 5	
Same		16	2	26	pt.S. N½.	S.E.	29	112	8 2 3			05 6	8 7 9	
Same		16	2	26	S½	S.E.	80	1.47½	10 8 1 9			73 6	11 5 5 5	
Same		16	2	26	N.W.	N.W.	40	95	6 9 8			04 7	7 4 5	
Same		16	2	26	N.E.	N.W.	40	72	5 2 9			03 6	5 6 5	
Same		16	2	27	N.E.	N.E.	41	112	8 2 3			05 6	8 7 9	
Same		16	2	27	S.E.	N.E.	40	84	6 1 7			04 2	6 5 9	
Wakefield	B.A.	16	2	26	N½. N½.	S.E.	50	448	3 2 9 2			22 4	3 5 1 6	
Same		16	2	26	E½.	N.E.	80	336	2 4 6 9			16 8	2 6 3 7	
Same		16	2	26	S½.	N.W. N.E.	20	37	2 7 1			01 8	2 8 9	
Same		16	2	25	W½.	N.W.	80	168	1 23 4			08 4	1 31 8	
Same		16	2	25	N.	N.W. S.W.	26	56	4 1 1			02 8	4 3 9	
Walls	Ranson	16	2	15	S.E.	S.E.	40	140	1 0 2 9			07 0	1 09 9	
Same		16	2	15	N.E.	S.E.	40	95	6 9 8			04 7	7 4 5	
Same		16	2	15	S.E.	N.E.	40	75	5 5 1			03 7	5 8 8	
Willis	Greenbury	16	2	30	pt.S.E.	qr.	154	784	5 76 2			39 2	6 15 4	
Wakefield	a.J.	16	2	26	S½.	N.W.	80	179	1 31 5			08 9	1 40 4	
Walton	Thomas	16	2	16	N.E.	N.W.	40	56	4 1 1			02 8	4 3 9	
Wymer	John N.	16	2	4	N.W.	S.E.	40	84	6 1 7			04 2	6 5 9	
Wolf	George F.	16	2	14	N.E.	S.W.	40	100	7 3 5			05 0	7 8 5	
Same		16	2	14	S½.	S.E. N.E.	28	56	4 1 1			02 8	4 3 9	
Same		16	2	14	W½.	S.E.	76	535	3 93 2			26 7	4 19 9	
Same		16	2	14	N.E.	S.E.	40	125	9 1 8			06 2	9 8 0	
Same		16	2	13	N.W.	S.W.	40	100	7 3 5			05 0	7 8 5	
Same		16	2	13	pt.S.W.	S.W.	8	10	0 7 3			00 1	0 7 4	
Same		16	2	13	E½.	S.W.	80	300	2 20 5			15 0	2 35 5	
Same		16	2	14	N½.	S.W. S.W.	20	26	1 9 1			01 3	2 0 4	
Same		16	2	14	S.E.	S.W.	40	196	1 44 0			09 8	1 53 8	

Duplicate of Taxes assessed upon Land & real property

Owners Names		R	T	S	Description	acres	Value
Wolf	George W.	16	2	14	W.S.W.S.E.	4	23
Same		16	2	14	N.W. S.W.	40	146
Wilson	Quincy	16	2	6	pt.N.W. S.W.	5	30
Same		16	2	6	" S.W. N.W.	45	130
Wilgus	Charles	16	2	26	" S. S.W.	70	400
Same		16	2	26	" N. S.W.	95	336
Same		16	2	27	" N.E. S.E.	40	126
Wilson	Samuel	16	2	7	N.E. N.W.	73	75
Weber	Valentine	16	2	28	S.W. N.E.	40	75
Same		16	2	28	3½. N.W.	43	75
Walls	S.P & a.M.	16	2	4	S.E. N.E.	41	224
Walls	Wm. (Heirs)	16	2	4	N.E. N.E.	41	112
Total Footing						30.078	82.985

in Windsor Township, Lawrence County, Ohio for 1854.

State Co. School & Tp. Taxes	School House & other special Taxes	Delingt. Taxes of 1853	Road Taxes	Total	Remarks
169			011	180	
1073			073	1146	
220			010	230	
955			065	1020	
2940		4252	202	7392	
2469		1482	168	4119	
926			063	989	
551			037	588	Joseph C. Wilson.
551			037	588	
551					
1646			112	1758	
823			056	879	
609766		12988	414388	64192	

Duplicate of Taxes assessed upon Personal property in Windsor Township, Lawrence County, Ohio for 1854.

Owners Names		amount	State Co. School Tax Taxes	School house & other special Taxes	Delinqt. Taxes of 1853.	Road Tax	Total	Remarks
Adkins	Jackson	28	20 5			01 4	21 9	
Beller	Daniel	279	2 05 0			13 9	2 18 9	
Brammer	Sarah Jane	81	59 5			04 0	63 5	
Burcham	John	176	1 29 3			08 8	1 38 1	
Brammer	Elijah	862	6 33 5			43 1	6 76 6	
Betts	Alford	143	1 05 1			07 1	1 12 2	
Brammer	James	482	3 54 2			24 1	3 78 3	
Brown	William	510	3 74 8			25 5	4 00 3	
Brammer	J.O.	358	2 63 1			17 9	2 81 0	
Brammer	Charles	173	1 27 1			08 6	1 35 7	
Burcham	James P.	45	33 0			02 2	35 2	
Burcham	Nathaniel	366	2 69 0			18 3	2 87 3	
Brammer	John	164	1 20 5			08 2	1 28 7	
Brammer	John	223	1 63 9			11 1	1 75 0	
Brammer	Edmunds	624	4 58 6			31 2	4 89 8	
Betts	Thomas	262	1 92 5			13 1	2 05 6	
Burcham	John	178	1 30 8			08 9	1 39 7	
Brammer	Wm.	183	1 34 5			09 1	1 43 6	
Blackburn	Jeremiah	539	3 96 1			26 9	4 23 0	
Christian	Allen S.	102	74 9			05 1	80 0	
Carban	S. W.	409	3 00 6			20 4	3 21 0	
Capper	Joshua	133	97 7			06 6	1 04 3	
Carson	Levi	324	2 38 1			16 2	2 54 3	
Clark	John	25	18 1			01 2	19 3	
Clark	Wm.	140	1 02 9			07 0	1 09 9	
Cox	Nelson	405	2 97 6			20 2	3 17 8	
Cooper	Seth	47	34 5			02 3	36 8	
Dillon	S.J.	96	70 5			04 8	75 3	
Dillon	Wm.	893	6 56 3			44 6	7 00 9	
Dunfee	John	159	1 16 8			07 9	1 24 7	
Dillon	Vincent	739	5 43 1			36 9	5 80 0	
Dillon	Grear	58	42 6			02 9	45 5	

Duplicate of Taxes assessed upon Personal property in Windsor Township, Lawrence County, Ohio for 1854.

Owners Names		Amt.	State Tax	Co. School Tp.	School house & other special Taxes	Delinqt. Taxes of 1853	Road	Total	Remarks
Dillon	Squire	570	4 18 9				2 55	4 47 4	
Dillon	Creed	152	1 11 7				07 6	1 19 3	
Dalbury	Nathaniel	85	62 4				04 2	66 6	
Dillon	John W.	7	05 1				3	05 4	
Denison	Nancy	383	2 81 5				19 1	3 00 6	
Denison	John	1.100	8 08 5				55 0	8 63 5	
Dillon	Peter	481	3 53 5				24 0	3 77 5	
Dillon	Semer	95	69 8				04 7	74 5	
Dillon	Michagh	116	85 2				05 8	91 0	
Deen	William	101	74 2				05 0	79 2	
Earles	Richard R.	160	1 17 6				08 0	1 25 6	
Earles	Samuel	207	1 52 1				10 3	1 62 4	
Earles	Bennet	798	5 86 5				39 9	6 26 4	
Earls	Wm.	666	4 89 5				33 3	5 22 8	
Enock	Henry.	641	4 71 1				32 0	5 03 1	
Eastham	Josiah	36	26 4				01 8	28 2	
Earles	Jeremiah	293	2 15 3				14 6	2 29 9	
Earls	Elizabeth	129	94 8				06 4	1 01 2	
Earls	Joel	440	3 23 4				22 0	3 45 4	
Fuller	David	163	1 19 8				08 1	1 27 9	
Fargey	Elizabeth	206	1 51 4				10 3	1 61 7	
Fuller	James	73	53 6				03 6	57 2	
Faulkner	John (sen)	228	1 67 5				11 4	1 78 9	
Faubush	Geo.	69	50 7				03 4	54 1	
Fuller	Wm.	97	71 2				04 8	76 0	
Faulkner	John (jr.)	120	88 2				06 0	94 2	
Gillet	Elisha	385	2 82 9				19 7	3 02 6	
Griffith	John	60	44 1				03 0	47 1	
Goff	James	119	87 4				05 9	93 3	
Gossett	Mathias (jr.)	48	36 0				02 4	38 4	
Gibson	Robert	590	4 33 6				29 5	4 63 1	
Griffin	Wm.	465	3 41 7				23 2	3 64 9	

Duplicate of Taxes assessed upon Personal property in Windsor Township, Lawrence County, Ohio for 1854

Owners Names		Amt.	State Bo. Schools Taxes	School house & other special Taxes	Delingt. Taxes of 1853.	Road Taxes	Total	Remarks
Griffin	Andrew	1.825	13 41 3			91 2	14 32 5	
Griffin	John D.	560	4 11 6			28 0	4 39 6	
Gobset	Mathias (Sen.)	140	1 02 9			07 0	1 09 9	
Grayham	Andrew	254	1 86 6			12 7	1 99 3	
Hues	Reison B.	64	47 0			03 2	50 2	
Haskins	John	86	63 2			04 3	67 5	
Helvenstine	Henry	327	2 40 3			16 3	2 56 6	
Huddeson	James	250	1 83 6			12 5	1 96 2	
Hunt	Griffin	201	1 47 7			10 0	1 57 7	
Holderby	Wm. P.	67	49 2			03 3	52 5	
Harmon	David	89	65 4			04 4	69 8	
Hays	Enoch	180	1 32 3			09 0	1 41 3	
Hollenback	Lanson	596	4 38 0			29 8	4 67 8	
Hays	Frederick	102	74 9			05 1	80 0	
Holderby	Wm.	1.000	7 35 0			50 0	7 85 0	
Hesson	Sam	308	2 26 3			15 4	2 41 7	
Holderby	Abner P.	105	77 1			05 2	82 3	
Johnson	Ezra	98	72 0			04 9	76 9	
Jones	James	565	4 15 2			28 2	4 43 4	
Jones	Wm.	494	3 63 0			24 7	3 87 7	
Johnson	Bazell	301	2 21 2			15 0	2 36 2	
Jones	Jos.	116	85 2			05 8	91 0	
King	Alex	256	1 88 1			12 8	2 00 9	
Kirgera	Henry	260	1 91 1			13 0	2 04 1	
Kelnell	Wm.	30	22 0			01 5	23 5	
Long	John	99	72 7			04 9	77 6	
Lemby	Sam	309	2 27 1			15 4	2 42 5	
Liggins	Washington (nig.)	23	16 9			01 1	18 0	
Lewis	Richard B.	194	1 42 5			09 7	1 52 2	
Lewis	Anderson	155	1 13 9			07 7	1 21 6	
Lewis	James J.	96	70 5			04 8	75 3	
Langdon	James	1.031	7 57 7			51 5	8 09 2	

1854

Duplicate of Taxes assessed upon Personal property

Owners Names		Amt.
Mannon	Jas.	495
Mannon	Moses	256
McMahon	Jesse	356
Murdock	Thos.	124
Mannon	Wm.	16
Murdock	Jos.	484
Mann	Robert	100
McConnell	Willis	34
Morrison	Andrew	1.024
Mann	Kindley	206
Mannon	Anthony	84
Manahan	Mary	141
Martin	Wm. H.	626
Mooney	Jacob	79
Manston	Hervey	159
Manahan	John	532
Manahan	James	25
Mounts	Stephen	168
Markins	Cornelius	656
Manahan	Hiram (heirs)	1.494
Neff	Jacob	195
Neff	Margaret	131
Nance	Elijah	124
Nance	Aaron	66
Porter	Mary	50
Pinkerman	alex	643
Pine	James	242
Pembleton	John	542
Pinkerman	Elias	44
Pine	John	261
Pinkerman	Jane	147
Paul	Sardine	161
Paul	Nimrod	400

in Windsor Township, Lawrence County, Ohio for 1854.

State Taxes	Co. Taxes	School house Taxes	Delinqt. Taxes of 1853.	Road Tax	Total	Remarks
3	63	8		24	7	3	88	5	
1	88	1		12	8	2	00	9	
2	61	6		17	8	2	79	4	
	91	1		06	2		97	3	
	11	7		00	8		12	5	
3	55	7		24	2	3	79	9	
	73	5		05	0		78	5	
	24	9		01	7		26	6	
7	52	6		51	2	8	03	8	
1	51	4		10	3	1	61	7	
	61	7		04	2		65	9	
1	03	6		07	0	1	10	6	
4	60	1		31	3	4	91	4	
	58	0		03	9		61	9	
1	16	8		07	9	1	24	7	
3	91	0		25	6	4	17	6	
	18	1		01	2		19	3	
1	23	4		08	4	1	31	8	
4	82	1		32	8	5	14	9	
10	98	0		74	7	11	72	7	
1	43	3		09	7	1	53	0	
	96	2		06	5	1	02	7	
	91	1		06	2		97	3	
	48	5		03	3		51	8	
	36	7		02	5		39	2	
4	77	6		32	1	5	04	7	
1	77	8		12	1	1	89	9	
3	98	3		27	1	4	25	4	
	32	3		02	2		34	5	
1	91	8		13	0	2	04	8	
1	08	0		07	3	1	15	3	
1	18	3		08	0	1	26	3	
2	94	0		20	0	3	14	0	

Duplicate of Taxes assessed upon Personal property in Windsor Township, Lawrence County, Ohio for 1854.

Owners Names		Amt.	State Co. School & Tp. Taxes	School house & other special Taxes	Delingt. Taxes of 1853.	Road Tax	Total	Remarks
Pembleton	Christian	45	33 0			02 2	35 2	
Perkins	Wm.	252	1 88 1			12 8	2 00 9	
Pinkerman	Wm.	459	3 37 3			22 9	3 60 2	
Pratt	Joshua	630	4 63 0			31 5	4 94 5	
Roberts	Plesant	185	1 35 9			09 2	1 45 1	
Robinson	L. K. & Co.	1.406	10 33 4			70 3	11 03 7	
Reed	John	246	1 80 8			12 3	1 93 1	
Rucker	John	679	4 99 0			33 9	5 32 9	
Robinson	L. K.	741	5 44 6			37 0	5 81 6	
Sowards	Isaac 1st.	188	1 38 1			09 4	1 47 5	
Sowards	Isaac 2nd.	128	94 0			06 4	1 00 4	
Sowards	John	14	10 2			00 7	10 9	
Stephens	John E.	269	1 97 7			13 4	2 11 1	
Suthers	Wm.	143	1 05 1			07 1	1 12 2	
Sites	Elizabeth	51	37 4			02 5	39 9	
Stephens	A. J.	63	46 3			03 1	49 4	
Sites	Sylvester C.	112	82 3			05 6	87 9	
Simmons	Michael	91	66 8			04 5	71 3	
Singer	Mark	284	2 08 7			14 2	2 22 9	
Sowards	John 2nd.	16	11 7			00 8	12 5	
Sowards	George	191	1 40 3			09 5	1 49 8	
Sowards	John	113	83 0			05 6	88 6	
Sowards	Thomas P.	124	91 1			06 2	97 3	
Smith	Thomas	357	2 62 3			17 8	2 80 1	
Simpson	Thomas H.	82	60 2			04 1	64 3	
Stumbo	Wm.	792	5 82 1			39 6	6 21 7	
Smith	Jos.	322	2 36 6			16 1	2 52 7	
Smith	Job C.	587	4 31 4			29 3	4 60 7	
Tembleton	Samuel	150	1 10 2			07 5	1 17 7	
Thompson	Harden	78	57 3			03 9	61 2	
Taylor	Fountain	50	36 7			02 0	38 7	
Thomas	Henry	128	94 0			06 4	1 00 4	

Duplicate of Taxes assessed upon Personal property

Owners Names		Amt.
Thompson	Greenvill	138
Thompson	John	214
Thornton	M.a.	187
Thacker	Reuben	27
Ullem	Jacob	193
Vance	Morris K.	1.145
White	Benjamin	150
Willis	Thornton	170
Wakefield	C. W.	1.116
Wakefield	B.a.	643
Wolf	Wm. M.	289
White	Wm.	114
Willis	Hambleton	136
Walls	Ranson	247
Wilson	Nancy	93
Walls	John B.	53
Wymer	John	79
Wolf	Geo. F.	645
	Total footing.	53.154

in Windsor Township, Lawrence County, O. for 1854

State Co. School Tax	School House Tax	other special Taxes	Delinqt. Taxes of 1853.	Road Tax	Total	Remarks
1014				069	1083	
1572				107	1679	
1374				098	1472	
198				013	211	
1418				096	1514	
8415				572	8987	
1102				075	1177	
1249				085	1334	
8202				558	8760	
4726				321	5047	
2124				144	2268	
837				057	894	
999				068	1067	
1815				123	1938	
683				046	729	
389				026	415	
580				039	619	
4740				322	5062	
39060 3				26540	41714 4	

The Taxes of Windsor Township, apportioned under their several Heads.

State Tax			County Tax			Bridge Tax			Poor Tax			Township Tax			Road Tax			Delingt. Taxes			Total Taxes		
$	c	m	$	c	m	$	c	m	$	c	m	$	c	m	$	c	m	$	c	m	$	c	m
483	29	3	210	76	5	163	36	7	6	80	6	136	13	9	67	97	8	12	98	8	1.081	33	6

Duplicate of Taxes assessed upon Land & real property in Washington Township, Lawrence County, Ohio for 1854.

Owners Names	R	T	S	Description		acres	Value	State Co. School & Tp. Taxes	School house & other special Taxes	Delinqt. Taxes of 1853	Road Tax	Total	Remarks
Allen John M.	18	4	24	E½.	N.E.	78	336	2 21 7			16 8	2 38 5	
Brown Dormer	18	4	13	S.E.	N.W.	40	336	2 21 7			16 8	2 38 5	
Same	18	4	13	N.W.	N.E.	40	336	2 21 7			16 8	2 38 5	
Same	18	4	13	N.E.	S.W.	40	336	2 21 7			16 8	2 38 5	
Same	18	4	13	N.W.	S.E.	40	336	2 21 7			16 8	2 38 5	
Bloom Furnace Co.	18	4	16	N½.	Sect.	320	420	2 77 2			21 0	2 98 2	
Same	18	4	21	S½.	"	320	1.120	7 39 2			56 0	7 95 2	
Same	18	4	21	pt. N.E.	qr.	157	430	2 83 8			21 5	3 05 3	
Same	18	4	21	S½.	N.W.	80	308	2 03 2			16 4	2 18 6	
Same	18	4	28	S½.	S.W.	80	224	1 47 8			11 2	1 59 0	
Same	18	4	28	S½.	S.E.	80	196	1 29 3			09 8	1 39 1	
Same	18	4	28	S.E.	S.E.	40	112	73 9			05 6	79 5	
Same	18	4	22	S.E.	qr.	160	392	2 58 7			19 6	2 78 3	
Same	18	4	22	S.W.	"	160	392	2 58 7			19 6	2 78 3	
Same	18	4	22	S.E.	N.W.	40	140	92 4			07 0	99 4	
Same	18	4	14	W½.	N.W.	80	336	2 21 7			16 8	2 38 5	
Same	18	4	14	W½.	S.W.	80	448	2 95 6			22 4	3 18 0	
Same	18	4	23	E½.	N.E.	80	196	1 29 3			09 8	1 39 1	
Same	18	4	23	N.E.	N.W.	40	179	1 18 1			08 9	1 27 0	
Same	18	4	23	S.W.	qr.	160	448	2 95 6			22 4	3 18 0	
Same	18	4	33	E½.	N.W.	80	364	2 40 2			18 2	2 58 4	
Campbell Peters & Co.	18	4	33	E½	Section	320	846	5 58 3			42 3	6 00 6	
Same	18	4	33	W½.	N.W.	80	846	5 58 3			42 3	6 00 6	
Same	18	4	33	W½.	S.W.	80	846	5 58 3			42 3	6 00 6	
Same	18	4	33	N.E.	S.W.	40	280	1 84 8			14 0	1 98 8	
Same	18	4	34	E½.	Section	320	4.928	32 52 4			2 46 4	34 98 8	
Same	18	4	34	S.W.	qr.	160	2.240	14 78 4			1 12 0	15 90 4	
Same	18	4	34	W½.	N.W.	80	1.792	11 82 7			89 6	12 72 3	
Same	18	4	34	E½.	N.W.	80	1.792	11 82 7			89 6	12 72 3	
Same	18	4	35	N½.	Sect.	320	3.342	22 05 7			1 67 1	23 72 8	
Same	18	4	35	E½.	S.E.	80	423	2 79 1			21 1	3 00 2	
Same	18	4	35	N.W.	S.E.	40	423	2 79 1			21 1	3 00 2	
Same	18	4	35	S½	S.W.	80	846	5 58 3			42 3	6 00 6	

Duplicate of Taxes assessed upon Land & real property in Washington Township, Lawrence County, Ohio for 1854.

Owners Names		R	T	S	Description	acres	Value	State Co. Taxes	School house & other special Taxes	Delingt. Taxes of 1853.	Road Tax	Totals	Remarks
Campbell Peters and Co.		18	4	36	whole Sect.	640	2.540	16 76 4			1 27 0	18 03 4	
Same		18	4	27	" "	640	3.669	24 21 5			1 83 4	26 04 9	
Same		18	4	23	W½. N.E.	80	423	2 79 1			21 1	3 00 2	
Same		18	4	36	N½. Sect.	320	1.270	8 38 2			63 5	9 01 2	
Same		18	4	36	S.W. qr.	160	423	2 79 1			21 1	3 00 2	
Same		18	4	36	N½. S.E.	80	282	1 86 1			14 1	2 00 2	
Same		18	4	36	S.E. S.E.	40	243	2 79 1			21 1	3 00 2	
Same		18	4	23	S½. S.E.	80	423	2 79 1			21 1	3 00 2	
Same		18	4	23	N.W. S.E.	40	282	1 86 1			14 1	2 00 2	
Same		18	4	25	S½. Sect. 29 Sec.	320	1.270	8 38 2			63 5	9 01 7	
Same		18	4	25	S.E. N.W.	40	282	1 86 1			14 1	2 00 2	
Same		18	4	25	W½. N.W.	80	846	5 58 3			42 3	6 00 6	
Same		18	4	24	S.W. S.E.	40	420	2 77 2			21 0	2 98 2	
Same		18	4	24	S½. S.W.	80	564	3 72 2			28 2	4 00 4	
Same		18	4	28	E½. N.E.	80	252	1 66 3			12 6	1 78 9	
Same		18	4	28	N.W. S.E.	40	196	1 29 3			09 8	1 39 1	
Same		18	4	28	N.E. S.W.	40	282	1 86 1			14 1	2 00 2	
Same		18	4	22	N.E. N.W.	40	336	2 21 7			16 8	2 38 5	
Chavous	Wm.	18	4	24	N.W. S.E.	40	336	2 21 7			16 8	2 38 5	
Same		18	4	24	N.E. N.W.	40	336	2 21 7			16 8	2 38 5	
Cook	John	18	4	28	N½. N.W.	80	448	2 95 6			22 4	3 18 0	
Same		18	4	28	N.W. N.E.	40	140	9 24			07 0	99 4	
Same		18	4	28	S.E. N.W.	40	336	2 21 7			16 8	2 38 5	
Cummins	A. J.	18	4	1	S.E. S.W.	40	252	1 66 3			12 6	1 78 9	
Campbell	John	18	4	16	S.E. qr.	160	672	4 43 5			33 6	4 77 1	
Davis	Evan	18	4	4	N.E. N.E.	40	336	2 21 7			16 8	2 38 5	
Davis	Lewis	18	4	1	N.E. N.E.	40	336	2 21 7			16 8	2 38 5	
Davis	David	18	4	13	S.E. N.E.	40	224	1 47 8			11 2	1 59 0	
Same		18	4	13	N.E. S.E.	40	224	1 47 8			11 2	1 59 0	
Davis	John	18	4	13	N.E. N.W.	40	336	2 21 7			16 8	2 38 5	
Evans	Mary	18	4	2	N.E. N.W.	40	336	2 21 7			16 8	2 38 5	
Evans	R.	18	4	2	W½. N.W. N.E.	20	336	2 21 7			16 8	2 38 5	
Edwards	John	18	4	2	S.E. N.W.	40	448	2 95 6			22 4	3 18 0	

1854

Duplicate of Taxes assessed upon Land & real property in Washington Township, Lawrence County, Ohio for 1854.

Owners Names		R	T	S	Description		acres	Value	State Tax	Co. Tax	Schoolhouse & other special Taxes	Delinqt. Taxes of 1853.	Road Tax	Total Tax	Remarks
Farrar	Peters (heirs)	18	4	25	N.E.	N.W.	40	336	2	21	7		1 68	2 38 5	
Ferrel	Nancy	18	4	24	W½.	N.W.	80	672	4	43	5		3 36	4 77 1	
Fox	Charles	18	4	15	N.W.	S.E.	40	3.360	22	17	6		1 68 0	23 85 6	
Same		18	4	15	S.W.	S.E.	40	2.016	13	30	5		1 00 8	14 31 3	
Same		18	4	15	E½.	S.E.	80	3.360	22	17	6		1 68 0	23 85 6	
Same		18	4	15	N.W.	N.W.	40	336	2	21	7		1 68	2 38 5	
Same		18	4	22	pt. N.W.	N.E.	1	224	1	47	8		1 12	1 59 0	
Gregory	D.S.	18	4	15	N½.	Sect.	320	2.016	13	30	5		1 00 8	14 31 3	
Same		18	4	15	E½.	S.W.	80	1.344	8	87	0		67 2	9 54 2	
Same		18	4	9	S½.	Sect.	320	5.376	35	48	1		2 68 8	38 66 9	
Same		18	4	10	S½.	"	320	2.240	14	78	4		1 12 0	15 90 4	
Hand	Wm. J.	18	4	21	pt. E½.	N.E.	3	10		06	6		00 5	07 1	
Hawkins	John	18	4	28	S.W.	N.W.	40	336	2	21	7		1 68	2 38 5	
Same		18	4	28	N.W.	S.W.	40	336	2	21	7		1 68	2 38 5	
Hawkins	Moses	18	4	28	S.W.	N.E.	40	252	1	66	3		1 26	1 78 9	
Hopkins	Owens (heirs)	18	4	2	W½.	N.W.	80	672	4	43	5		3 36	4 70 1	
Howell	Wm.	18	4	13	S.E.	S.E.	40	336	2	21	7		1 68	2 38 5	
Harris	Cornelius	18	4	12	S.E.	S.E.	40	448	2	95	6		2 24	3 18 0	
Jones	Evans (dry ridge)	18	4	25	E½.	N.E.	80	672	4	43	5		3 36	4 77 1	
Jones	John N.	18	4	12	E½.	N.W.	80	672	4	43	5		3 36	4 77 1	
Jenkins	Wm.	18	4	1	N½.	N.W. N.W.	20	448	2	95	6		2 24	3 18 0	
Jones	John A.	18	4	1	N½.	N.W. N.E.	20	336	2	21	7		1 68	2 38 5	
Jones	Isaac	18	4	1	S½.	N.W. N.W.	20	448	2	95	6		2 24	3 18 0	
Same		18	4	1	S.W.	N.W.	40	896	5	91	3		4 48	6 36 1	
Same		18	4	2	S½.	N.E. N.E.	20	448	2	95	6		2 24	3 18 0	
Same		18	4	2	S.E.	N.E.	40	560	3	69	6		2 80	3 97 6	
Jones	Evans	18	4	12	S.W.	S.E.	40	336	2	21	7		1 68	2 38 5	
Jenkins	John	18	4	12	E½.	N.W.	80	504	3	32	6		2 52	3 57 8	
Jenkins	Elizabeth	18	4	22	N.E.	N.W.	40	224	1	47	8		1 12	1 59 0	
Jackson	Wm.	18	4	9	N.W.	N.W.	40	336	2	21	7		1 68	2 38 5	
Jones	Daniel	18	4	13	W½.	S.W.	80	672	4	43	5		3 36	4 77 1	
Jones	John F.	18	4	1	S.E.	N.E.	40	336	2	21	7		1 68	2 38 5	

Duplicate of Taxes Assessed upon Land & real property in Washington Township, Lawrence County, Ohio for 1854.
State Co. Schoolhouse Delinqt.

Owners Names		R	T	S	Description	Acres	Value	School Taxes	Tp. & other special Taxes	Taxes of 1853.	Road Tax	Total Taxes	Remarks
Kimball	Solomon	18	4	35	pt. N.W. S.E.	7	56	3	6	9	0	2 8	3 9 7
Same		18	4	35	S.W. S.E.	40	392	2	5	8	7	1 9 6	2 7 8 3
Kelly	Wm.	18	4	25	W½. N.E.	80	448	2	9	5	6	2 2 4	3 1 8 0
Lewis	Daniel	18	4	1	W½. S.E.	80	336	2	2	1	7	1 6 8	2 3 8 5
Morgan	Stephen	18	4	23	N.W. N.W.	40	224	1	4	7	8	1 1 2	1 5 9 0
Same		18	4	23	S½. N.W.	80	448	2	9	5	6	2 2 4	3 1 8 0
Peters	John & Co.	18	4	24	E½. S.E.	80	705	4	6	5	3	3 5 2	5 0 0 5
Same		18	4	24	N.W. S.W.	40	336	2	2	1	7	1 6 8	2 3 8 5
Same		18	4	13	N½. S.E.	80	448	2	9	5	6	2 2 4	3 1 8 0
Same		18	4	13	S.W. S.E.	40	224	1	4	7	8	1 1 2	1 5 9 0
Same		18	4	13	S.E. S.W.	40	224	1	4	7	8	1 1 2	1 5 9 0
Same		18	4	12	E½. N.E.	80	448	2	9	5	6	2 2 4	3 1 8 0
Same		18	4	12	N.E. S.E.	40	224	1	4	7	8	1 1 2	1 5 9 0
Same		18	4	12	W½. S.W.	80	448	2	9	5	6	2 2 4	3 1 8 0
Same		18	4	1	E½. S.E.	80	336	2	2	1	7	1 6 8	2 3 8 5
Same		18	4	1	S.W. N.E.	40	140		9	2	4	0 7 0	9 9 4
Same		18	4	1	S½. N.W. N.E.	20	84		5	5	4	0 4 2	5 9 6
Same		18	4	1	E½. N.W.	80	448	2	9	5	6	2 2 4	3 1 8 0
Same		18	4	1	N.E. S.W.	40	336	2	2	1	7	1 6 8	2 3 8 5
Same		18	4	2	S.W. qu.	160	1.792	11	8	2	7	8 9 6	1 2 7 2 3
Same	New Structure.	18	4	2	N½. S.E.	80	12.768	84	2	6	8	6 3 8 4	9 0 6 5 2
Same		18	4	2	S.W. S.E.	40	2.240	14	7	8	4	1 1 2 0	1 5 9 0 4
Same		18	4	2	E½ N.W. N.E.	20	224	1	4	7	8	1 1 2	1 5 9 0
Same		18	4	11	whole Section	640	4.200	27	7	2	0	2 1 0 0	2 9 8 2 0
Same		18	4	14	E½. Section	320	1.792	11	8	2	7	8 9 6	1 2 7 2 3
Same		18	4	14	E½. N.W.	80	448	2	9	5	6	2 2 4	3 1 8 0
Same		18	4	14	E½. S.W.	80	448	2	9	5	6	2 2 4	3 1 8 0
Same		18	4	23	N.E. S.E.	40	336	2	2	1	7	1 6 8	2 3 8 5
Same		18	4	3	whole Section	640	5.376	35	4	8	1	2 6 8 8	3 8 1 6 9
Same		18	4	10	N½. Sect.	320	2.016	13	3	0	5	1 0 0 8	1 4 3 1 3
Same		18	4	9	S.E. N.E.	40	268	1	7	6	8	1 3 4	1 9 0 2
Same		18	4	15	W½. S.W.	80	448	2	9	5	6	2 2 4	3 1 8 0
Philips	Joseph	18	4	24	E½. N.W.	80	672	4	4	3	5	3 3 6	4 7 7 1
Same		18	4	24	W½. N.E.	80	672	4	4	3	5	3 3 6	4 7 7 1

1854

Duplicate of Taxes assessed upon Lands & real property

Owners Names		R	T	S	Description	Acres	Value
Robinson	Archibald	18	4	4	W½. Sect.	320	5.376
Same		18	4	4	S.E. qr.	160	2.654
Same		18	4	4	S.E. N.E.	80	1.344
Same		18	4	4	N.W. N.E.	40	672
Same		18	4	9	E½. N.W.	80	1.344
Same		18	4	9	S.W. N.W.	40	672
Same		18	4	9	N.W. N.E.	80	1.344
Same		18	4	9	S.W. N.E.	40	672
Seeley	Willard and Co.	18	4	33	S.E. S.W.	40	392
Same		18	4	36	S.W. S.E.	40	448
Same		18	4	35	N½. S.W.	80	448
Shinar	Henry (heirs)	18	4	1	W½. S.W.	80	560
Same		18	4	2	S.E. S.E.	40	560
Seal	Henry	18	4	2	N½. N.E. N.E.	20	224
Scioto and Hacking Valley rail road.							12.127
Thomas	Daniel	18	4	13	W½. S.W.	80	336
Thomas	Thomas D.	18	4	12	W½. N.E	80	504
Same		18	4	12	N.W. S.E.	40	224
Thomas	Mary	18	4	12	W½. N.W.	80	336
Wolf	Daniel	18	4	16	S.W. qr.	160	560
Same		18	4	21	N.E. N.W.	40	224
Walton	Thomas	18	4	21	N.W. N.W.	40	224
Wood	Hugh	18	4	22	E½. N.E.	80	560
Williams	Daniel	18	4	22	W½. N.E.	80	336
Woods	Isaac	18	4	2	S.W. N.E.	40	448
Total footing and value						15.436	147.448

in Washington Township, Lawrence County, Ohio for 1854

State Co School & other spec. Taxes	School House Taxes	Delinqt. Taxes of 1853	Road Tax	Total	Remarks
35 48 1			2 68 8	38 16 9	
17 51 4			1 32 7	18 84 1	
8 87 0			67 2	9 54 2	
4 43 5			33 6	4 77 1	
8 87 0			67 2	9 54 2	
4 43 5			33 6	4 77 1	
8 87 0			67 2	9 54 2	
4 43 5			33 6	4 77 1	
2 58 7			19 6	2 78 3	
2 95 6			22 4	3 18 0	
2 95 6			22 4	3 18 0	
3 69 6			28 0	3 97 6	
3 69 6			28 0	3 97 6	
1 47 8			11 2	1 59 0	
73 43 8			5 56 3	79 00 1	
2 21 7			16 8	2 38 5	
3 32 6			25 2	3 57 8	
1 47 8			11 2	1 59 0	
2 21 7			16 8	2 38 5	
3 69 6			28 0	3 97 6	
1 47 8			11 2	1 59 0	
1 47 8			11 2	1 59 0	
3 69 6			28 0	3 97 6	
2 21 7			16 8	2 38 5	
2 95 6			22 4	3 18 0	
97 29 0 1			73 70 5	1.046 60 6	

Duplicate of Taxes assessed upon Personal property in Washington Township, Lawrence County, Ohio for 1854.

Owners Names		Amt.	State Co. School & Township Taxes	School house & other special Taxes	Delingt. Taxes of 1853.	Road Tax	Total	Remarks
Andrew	John	345	2 27 7			17 2	2 44 9	
Allen	Levi	116	76 5			05 8	82 3	
Amlin	J. C.	196	1 29 3			09 8	1 39 1	
Allen	John M.	153	1 00 9			07 6	1 08 5	
Adamson	Thomas J.	315	2 07 9			15 7	2 23 6	
Alleten	Hamilton	264	1 74 2			13 2	1 87 4	
Bennet	J. H.	66	43 5			03 3	46 8	
Bowyer	Charles	736	4 85 7			36 8	5 22 5	
Burns	Victory	21	13 8			01 0	14 8	
Brown	Dorsher	30	19 8			01 5	21 3	
Burns	Timothy	15	09 9			00 7	10 6	
Bell	John	165	1 08 9			08 2	1 17 1	
Banner	George	980	6 46 8			49 0	6 95 8	
Black	Joseph	10	06 6			00 5	07 1	
Brooks	James	934	6 16 4			46 7	6 63 1	
Bimpson	Jos.	2.315	15 27 9			1 15 7	16 43 6	
Bradley	James	1.395	9 20 7			69 7	9 90 4	
Bennet	Wm. L.	282	1 86 1			14 1	2 00 2	
Bell	Alphens	130	85 8			06 5	92 3	
Bevely	Reuben	20	13 2			01 0	14 2	
Bradley	David	693	4 57 3			34 6	4 91 9	
Burns	Sam	10	06 6			00 5	07 1	
Burroughs	Almen	495	3 20 7			24 7	3 51 4	
Bevely	Howard	96	63 3			04 8	68 1	
Brown	J. R.	820	5 41 2			41 0	5 82 2	
Barringer	Joseph	275	1 81 5			13 7	1 95 2	
Caldwell	John	50	33 0			02 5	35 5	
Caldwell	Wm.	149	98 3			07 4	1 05 7	
Comer	George	1.135	7 49 1			56 7	8 05 8	
Campbell	Peters & Co.	37.595	248 12 7			18 79 7	266 92 4	
Cook	John	415	27 39			20 7	29 46	
Cummins	A. J.	175	1 15 5			08 7	1 24 2	
Chackler	Frederick	20	13 2			01 0	14 2	
Chavans	Wm.	42	27 7			02 1	29 8	
Cousins	Henry	47	31 0			02 3	33 3	
Calvin	James M.	474	3 12 8			23 7	33 65	

1854

Duplicate of Taxes assessed upon Personal property in Washington Township, Lawrence County, Ohio for 1854.

Owners Names		Amt.	State Tax	Co. Tax	School Tax	House Tax	Delingt. Taxes	Taxes of 1853	Road Tax	Total Tax	Remarks
Cook	Geo. J.	757	4	99	6				37	8	53	74	
Carson	Wm.	25		16	5				01	2		17	7	
Comer	Lewis	50		33	0				02	5		35	5	
Day	J. W.	478	3	15	4				23	9	3	39	3	
Davis	Evan	168	1	10	8				08	4	1	19	2	
Daniel	John	120		79	2				06	0		85	2	
Doughty	Charles	80		52	8				04	0		56	8	
Duce	Wm.	516	3	40	5				25	8	3	66	3	
Davis	David	250	1	65	0				12	5	1	77	5	
Evans	Evan H.	107		70	6				05	3		75	9	
Evans	Maria	155	1	02	3				07	7	1	10	0	
Edwards	John	170	1	12	2				08	5	1	20	7	
Eifort	Wm.	29		19	1				01	4		20	5	
Freeman	James	60		39	6				03	0		42	6	
Fulk	John	581	3	83	4				29	0	4	12	4	
Flemming	Greenwood M.	10		06	6				00	5		07	1	
Fox	Charles	4.043	26	68	3				202	1	28	70	4	
Gregory	D. N.	22		14	5				01	1		15	6	
Gist	Jacob	139		91	7				06	9		98	6	
Gillen	Isaac	100		66	0				05	0		71	0	
Goodfellow	John	130		85	8				06	5		92	3	
Gray	Silas	160	1	05	6				08	0	1	13	6	
Gregory	E. R.	240	1	58	4				12	0	1	70	4	
Harris	Cornelius	105		69	3				05	2		74	5	
Hawkins	John	386	2	54	7				19	3	2	74	0	
Henthorn	James	341	2	25	0				17	0	2	42	0	
Henry	Daniel	155	1	02	3				07	7	1	10	0	
Hawkins	Moses	301	1	98	6				15	0	2	13	6	
Hughey	John	86		56	7				04	3		61	0	
Huse	John	100		66	0				05	0		71	0	
Hours	Geo.	5		03	3				00	2		03	5	

1854

Duplicate of Taxes assessed upon Personal property in Washington Township, Lawrence County, Ohio for 1854.

Owners Names		Amt.	State Co. School & Tp. Taxes	School house & other special Taxes	Delinqt. Taxes of 1853	Road Tax	Total	Remarks
Hook	Michael	20	13 2			01 0	14 2	
Holley	James	82	54 1			04 1	58 2	
Hiblard	W. S.	1.335	881 1			66 7	947 8	
Hopkins	Hannah	128	84 4			06 4	90 8	
Haskins	James	50	33 0			02 5	35 5	
Janes	David E.	392	258 7			19 6	278 3	
Jones	John D.	190	125 4			09 5	134 9	
Jones	John N.	285	188 1			14 2	202 3	
Jones	David S.	177	116 8			08 8	125 6	
Johnson	James	243	160 3			12 1	172 4	
Jones	Isaac	399	263 3			19 9	283 2	
Jenkins	John	238	157 0			11 9	168 9	
Kelly	Jacob	560	369 6			28 0	397 6	
Kinnison	James	482	318 1			24 1	342 2	
Kimball	Solomon	497	328 0			24 8	352 8	
Kiser	Wm.	1.446	954 3			72 3	1026 6	
Kelly	Wm.	1.456	959 6			72 7	1032 3	
Lewis	John W.	205	135 3			10 2	145 5	
Louffin	Jos.	20	13 2			01 0	14 2	
Lenigan	Isaac	15	09 9			00 7	10 6	
Lewis	Eeli	195	128 7			09 7	138 4	
Lewis	Jos.	275	181 5			13 7	195 2	
Lambert	Jeremiah	617	407 2			30 8	438 0	
Morgan	Stephen	331	218 4			16 5	234 9	
McCarty	Henry	25	16 5			01 2	17 7	
Milton	Wm.	20	13 2			01 0	14 2	
Maze	S. D.	133	87 7			06 6	94 3	
Myers	Jacob	207	136 6			10 3	146 9	
Millirons	Jas.	70	46 2			03 5	49 7	
McGhney	Thos.	28	18 4			01 4	19 8	
McKnight	Geo.	110	72 6			05 5	78 1	
McGugin	W. N.	942	621 7			47 1	668 8	

Duplicate of Taxes Assessed upon Personal property in Washington Township, Lawrence County, Ohio for 1854.

Owners Names		Amt.	State Tax	Co. Tax	School House Tax	Delinqt. Taxes of 1853.	Road Tax	Total	Remarks
McKnight	Henry	68	44	8			034	482	
Massey	Henderson	55	36	3			027	390	
McGolon	Daniel	1.622	10	705			811	11516	
Neal	Barney	119	78	5			059	844	
Phillips	Abner	191	1	260			095	1355	
Phillips	Jos.	1.522	10	045			761	10806	
Perkins	Thomas	179	1	181			089	1270	
Peters	John & Co.	29.175	192	555			14587	207142	
Peters	Isaac	502	3	313			251	3564	
Rupe	Jas. M.	1.388	9	160			694	9854	
Rowe	Peter	22		145			011	156	
Retting	Peter	150		990			075	1065	
Ross	Gray	125		825			062	887	
Ross	Jos.	105		693			052	745	
Rolling	Eli	200	1	320			100	1420	
Smith	John	315	2	079			157	2236	
Samp	John	100		660			050	710	
Smith	James	58		382			028	411	
Shope	Timothy	172	1	135			086	1221	
Summers	Wm. M	295	1	947			147	2094	
Shope	James	216	1	425			108	1533	
Slack	Geo. W.	342	2	257			171	2428	
Slago	Henry	780	5	148			390	5538	
Shiff	John	30		198			015	213	
Scioto & Hacking Valley Rail Road		1.296	8	553			648	9201	

1854

Duplicate of Taxes assessed upon Personal property in Washington Township, Lawrence County, Ohio for 1854.

Owners Names		Amt.	State Co. School & Tp. Taxes	School house & other special Taxes	Delinqt. Taxes of 1853.	Road Tax	Total	Remarks
Siminter	Wm. A.	977	6 44 8			48 8	6 93 6	
Stewart	Jacob	327	2 15 8			16 3	2 32 1	
Summers	D. K.	345	2 27 7			17 2	2 44 9	
Skimer	Sylvester	211	1 39 2			10 5	1 49 7	
Seal	Henry	61	40 2			03 0	43 2	
Shumaker	Saml.	727	4 79 8			36 3	5 16 1	
Turner	Joshua	1.041	6 87 0			52 0	7 39 0	
Thomas	Thomas D.	110	72 6			05 5	78 1	
Thomas	Margaret	232	1 53 1			11 6	1 64 7	
Walmon	William	100	66 0			05 0	71 0	
Whitley	Salmon	140	92 4			07 0	99 4	
Wisecup	Thomas	1.000	6 60 0			50 0	7 10 0	
Warmon	Comedore	81	53 4			04 0	57 4	
Wolf	David	294	1 94 0			14 7	2 08 7	
Wolf	Jonathan	46	30 3			02 3	32 6	
Wood	Hugh	469	3 09 5			23 4	3 32 9	
Whitman	H. W.	540	3 56 4			27 0	3 83 4	
Warker	Zadock	65	42 9			03 2	46 1	
Walker	Samuel	897	5 92 0			44 8	6 36 8	
Washburn	Saml.	480	3 16 8			24 0	3 40 8	
Woods	Isaac	492	3 24 7			24 6	3 49 3	
William	David	203	1 33 9			10 1	1 44 0	
Yates	Jas.	1.000	6 60 0			50 0	7 10 0	
Younkine	Jacob	129	85 1			06 4	91 5	
	Total footing	121.013	798 65 1			60 47 3	859 12 4	

The Taxes of Washington Township, apportioned under their several Heads.

State Tax			County Tax			Bridge Tax			Poor Tax			Township Tax			Road Tax			Delingt. Taxes			Total Taxes		
$	c	m	$	c	m	$	c	m	$	c	m	$	c	m	$	c	m	$	c	m	$	c	m
95	29	3	240	59	7	4	33	2	11	7		13	42	1	67	10	8	134	17	8	0	0	0	190	73	0

Duplicate of Taxes assessed upon Land & real property in The Corporation of Ironton, Lawrence County, O, for 1854.

Owners Names	R	T	S	Description	acres	Value	State Co School Tax Taxes	School house & other Taxes	Delingt Taxes of 1853.	Road Tax	Total	Remarks
Blandy Hand F.	18	1	17.19	F	3⅓	3.920	35 47 6	21 56 0		1 96 0	58 99 6	
Campbell John	18	1	17.18	F	27	3.336	30 19 0	18 34 8		1 66 8	50 20 6	
Camp Martha												
Camp James M.	18	1	20	F	1	1.000	9 05 0	5 50 0		50 0	15 05 0	Martha Camp.
Henry Morris	18	1	17	Tract	11	500						
Kelley James M.	18	1	17	Fraction	13	2.210	20 00 0	12 15 5		1 10 5	33 26 0	
Kelley W.M. D.	18	1	19.20	"	100	26.900	243 44 5	147 95 0		13 45 0	404 84 5	Town Lots
Sand	18	1	20	S.E.	50	2.900	26 24 5	15 95 0		1 45 0	43 64 5	
Lewis Dan	18	1	16	pt. W. S.E. F.	3	1.250	11 31 2	6 87 5		62 5	18 81 2	
Ohio Iron and Coal Co.	18	1	20	W½ pt. E¼.	8½	224	2 02 7	1 23 2		11 2	3 37 1	
Same	18	1	19.20	pt. Fraction	15½	100 448	4 05 4	2 46 4		22 4	6 74 2	
Same	18	1	19.20	" "	110	8.428	76 27 3	46 38 4		4 21 4	126 84 1	Cemetery
Same	18	1	19.20	"	34	11.458	103 69 4	63 01 9		5 72 9	172 44 2	
Price Jones & Co.	18	1	19	"	1	4.920	44 52 6	27 06 0		2 46 0	74 04 6	
Peters John	18	1	17	"		585	5 29 4	3 21 7		29 2	8 80 3	
Rodgers James & Co.	18	1	19	"	2	48.920	442 72 6	269 06 0		24 46 0	736 24 6	
Savage and Merrill	18	1	19	"	½	2.240	20 27 2	12 32 0		1 12 0	33 71 2	
Shore John	18	1	19	"	½	672	6 08 1	3 69 6		33 6	10 11 3	
Smith John K.	18	1	19	"	4	6.160	55 74 8	33 88 0		3 08 0	92 70 8	
Willard James O.	18	1	17	"	5	420	3 80 1	23 1 0		21 0	63 21	
Yingling & Kristopher	18	1	19	Fraction	3	1.344	12 16 3	7 59 2		67 2	202 27	
Total footing					380½	127.335						

Duplicate of Taxes assessed upon Lots & real property in The Town of Ironton, Lawrence County, Ohio for 1854.

Owners Names		No. of Lots	What part	No. of ft front	Value	State Co. & School Taxes	School House Delingt. & other Taxes	Taxes of 1853.	Road Tax	Total	Remarks
Argo	Jane	274	Whole		910	8 23 5	5 00 5		455	13 69 5	
Allison	James	103	"		780	7 05 9	4 29 0		390	11 73 9	
Argo	Salomon	147	"		715	6 47 0	3 93 2		357	10 75 9	
Anderson	John	358	"		585	5 29 4	3 21 7		292	8 80 3	
Allison	Thomas	101	"		910	8 23 5	5 00 5		455	13 69 5	
Allen	R.J.	175.176	Parker Street	33	521	4 71 5	2 86 5		260	7 84 0	
Alexander	John	391	Whole		1.300	11 76 5	7 15 0		650	19 56 5	
Same		275	"		1.300	11 76 5	7 15 0		650	19 56 5	
Allison	J.W.	16	Front St. W. End	60	910	8 23 5	5 00 5		455	13 69 5	
Same		17	" " "	60	1.300	11 76 5	7 15 0		650	19 56 5	
Same		18	" " "	60	4.290	38 82 4	23 59 5		2145	64 56 4	
Andre	John	75	pt. S.E.B. Hem St.	17+42	455	4 11 7	2 50 2		227	6 84 6	
Same		75	3 St.	9+14	25	22 6	13 7		012	37 5	
Beatty	Jane	70+71			12.50						
Bradley	John	248	Whole		455	4 11 4	2 50 2		227	6 84 3	
Boyd	Robert	429	"		1.750	15 83 7	9 62 5		875	26 33 7	
Bratton		72	pt.		845	7 64 7	4 64 7		422	12 71 6	
Baxter	Thos.	205.206	pt. 4 Br. + alley N. End	33.88	650	5 58 2	3 57 5		325	9 78 2	
Burgess	James (heirs)	187	Whole		585	5 29 4	3 21 7		292	8 80 3	
Same		188	"		650	5 88 2	3 57 5		335	9 78 2	
Burns	Wm.	140	"		780	7 05 9	4 29 0		390	11 73 9	
Bush	S. R. & Co.	145	"		3.640	39 94 2	20 02 0		1820	54 78 2	
Same		141	"		770	6 96 8	4 23 5		385	11 58 8	
Same		161.162	pt. E. end Buckhorn	44 by 88	520	4 70 6	2 86 0		260	7 82 6	
Same		88	Whole		390	3 52 9	2 14 5		185	5 86 9	
Same		17	pt. E. end 2nd St.	20 by 75	3.150	28 50 7	17 32 5		1575	47 40 7	
Bush	S.R.	179	Whole		650	5 88 2	3 57 5		325	9 78 2	
Same		146	"		1.170	10 58 8	6 43 5		585	17 60 8	
Beaty	Alexander	154	"		780	7 05 9	4 29 0		390	11 73 9	
Breddwell	Sam	167	"		1.300	11 76 5	7 15 0		650	19 56 5	
Briggs	Caleb	200	"		650	5 88 2	3 57 5		325	9 78 2	
Sable		199	E 1/2.	22 by 66	260	2 35 3	1 43 0		130	3 91 3	
Same		72	pt. 2nd. Street		745	6 74 2	4 09 7		372	11 21 1	
Same		202	N.E. corner alley	22 by 44	52	4 70	2 86		026	7 82	
Bertrand	Elizabeth	172	Whole		1.300	11 76 5	7 15 0		650	19 56 5	

Duplicate of Taxes Assessed upon Land & Real property in The Town of Trenton Ohio, for the year 1854.

Owners Names	No. of Lots	Description	No. of feet	Value	State & School Taxes	Co. & other Tax	Schoolhouse. Delinqt. Taxes of 1853	Road Tax	Total Tax	Remarks
Boothe and Butterfield	66.65	pt. N. end 2nd st.	40 by 17	1.690	15 29 4	9 29 5		84 5	25 43 4	
Bishop & Perley	148	19/20.		1.170	10 58 8	6 43 5		58 5	17 60 8	
Beardley B.	70	pt. W. end B. Row	26 by 44	910	8 23 5	5 00 5		45 5	13 69 5	
Do	75	.. ..	24.44	390	3 52 9	2 14 5		19 5	5 86 9	
Bruce Vincent	203	Whole		715	6 47 0	3 93 2		35 7	10 75 9	
Blandy H+F.	405	..								
Same	406	..								
Same	407	..		390	3 52 9	2 14 5		19 5	5 86 9	
Same	450	..		390	3 52 9	2 14 5		19 5	5 86 9	
Same	363	..		97	87 7	53 5		04 8	1 46 0	
Same	364	..		65	58 8	35 7		03 2	9 7 7	
Berry John M.	100	W 1/2		1.040	9 41 2	5 72 0		52 0	15 65 2	
Cole Hand L.	10	1/2 E. end 2nd st.	44 by 82	910	8 23 5	5 00 5		45 5	13 69 5	
Same	70	pt.	26 by 44	950	8 23 5	5 00 5		45 5	13 69 5	
Cole Henrys	11	1/2 S. W. end front st.	44 ft. 81	3.640	32 94 2	20 02 0		1 82 0	54 78 2	
Campbell Peters & Co.	6	Whole		3.640	32 94 2	20 02 0		1 82 0	54 78 2	
Campbell Ellison and Co.	29	..		1.820	16 47 1	10 01 0		91 0	27 39 1	
Same	497	..		12.350	111 76 7	67 92 5		6 17 5	185 86 7	
Same	61.62.63	pt. 18 ft. on 2 st.	87 ft. on 3rd st.	4.550	42 17 7	25 02 5		2 27 5	68 47 7	
Same	53. 54	Whole		2.600	23 53 0	14 30 0		1 30 0	39 13 0	
Crumpston Jacob	34	S. pt. 24 ft. on front st.		1392	12 59 7	7 65 6		69 6	20 94 8	
Crumpston Jas.	34	N. pt. 24		1.851	16 75 1	10 18 0		92 5	27 85 6	
Crawford Hugh	55	pt. 25 feet	82	1.980	17 91 9	10 89 0		92 5	27 85 6	
Same	56	pt. Center St.	22 by 82	260	2 35 3	1 43 0		13 0	3 91 3	
Campbell John	189	whole		1.300	11 76 5	7 15 0		65 0	19 56 5	
Same	125.126	..		2.340	21 17 7	12 87 0		1 17 0	35 21 7	
Same	258	..		520	4 70 6	2 86 0		26 0	7 82 6	
Same	255	..								
Same	256	..								
Same	257	..		6.370	57 64 8	35 03 5		3 18 5	95 86 8	
Same	259	..		585	5 29 4	3 21 7		29 2	8 80 3	
Same	260	..		520	4 70 6	2 86 0		26 0	7 82 6	
Same	14	pt. on 2 Street	21 by 78	1.085	9 81 9	5 96 7		54 2	16 32 8	
Same	72	.. 19 ft. on 2 st.		745	6 74 2	4 09 7		37 2	11 21 1	

Duplicate of Taxes assessed upon Lots & real property in The Town of Ironton, County Lawrence, Ohio for 1854.

Owners Names		No. of Lots	What part	No. of feet front	Value	State & co. School & Tp. Taxes	School House & other Taxes	Delingt. Taxes of 1853	Road Taxes	Total	Remarks
Cochran	D. K.	69	Whole		910	8 23 5	5 00 5		45 5	13 69 5	
Cochran	Thos.	68	"		2.600	23 53 0	14 30 0		1 30 0	39 13 0	
Same		349	"		1.200	10 86 0	6 60 0		60 0	18 06 0	
Clark	George	73	"		3.250	29 41 2	17 87 5		1 62 5	48 91 2	
Campbell	Hiram	264	"								
Same		265	"								
Same		266	"		5.070	45 88 3	27 88 5		2 53 5	76 30 3	
Same		261	"		455	4 11 7	2 50 2		22 7	6 84 6	
Same		262	"		390	3 52 9	2 14 5	6 68 2	19 5	12 57 1	
Same		263	"		551	4 98 6	3 03 0	1 35 2	27 5	9 64 3	
Chester	Jos.	249	"		487	4 40 7	2 67 8		24 3	7 32 8	
Same		250	"		423	3 81 9	2 32 1		21 1	6 35 1	
Same		251	"		1.560	14 11 8	8 58 0		78 0	23 47 8	
Culbertson	Means & Co.	5	"		2.927	26 48 9	16 09 8		1 46 3	44 05 0	
Clarke	John (heirs)	67	pt. on 2nd St.	22	292	2 64 2	1 60 6		14 6	4 39 4	
Same		616.263	" " " 43 "	24	3.250	29 40 2	17 87 5		1 62 5	48 91 2	
Garner	C. H.	139	Whole		2.340	21 17 7	12 87 0		1 17 0	35 21 7	
Cary	B. F.	102	"		1.340	12 12 7	7 37 0		67 0	20 16 7	
Cutler	D. H.	173.174	pt. N. end 4 st.	44 by 88	910	8 23 5	5 00 5		45 5	13 69 5	
Collier	P.	356	Whole		227	2 05 4	1 24 8		11 3	3 41 5	
Child	Enos.	324	"		1.820	16 47 1	10 01 0		91 0	27 39 1	
Same		325	"		325	2 94 1	1 78 7		16 2	4 89 0	
Same		326	"		390	3 52 9	2 14 5		19 5	5 86 9	
Conlan	D.	357	"		260	2 35 3	1 43 0		13 0	3 91 3	
Conlan	M.	362	"		585	5 29 4	3 21 7		61 15 6	8 80 3	
Churchill	J. L.	474	pt. E. en 4 St.	159	910	8 23 5	5 00 5		45 5	13 69 5	
Same		475	" " " "	159	910	8 23 5	5 00 5		45 5	13 69 5	
Campbell	John & others	193	Whole		1.300	11 76 5	7 15 0		65 0	19 56 5	
Campbell	Lewis	433	"		650	5 88 2	3 57 5		32 5	9 78 2	
Clark	Henry	430	"		1.040	9 41 2	5 72 0		52 0	15 65 2	
Dillon	Davis	55 & 56	pt. end 2 st.	50 by 66	2.080	18 82 4	11 44 0		1 04 0	31 30 4	
Same		100	E½	44.66	195	1 76 4	1 07 2		09 7	2 93 3	
Davidson & Frampton		14	pt. 2nd St.	21 by 30 N. side	1.050	9 50 2	5 77 5		52 5	15 80 2	
Dempsey-Rodgers & Allison		1	Whole		3.920	35 47 6	21 56 0		1 96 0	58 99 6	
Same		2	"		2.210	20 00 0	12 15 5		1 10 5	23 26 0	

Duplicate of Taxes assessed upon Lots & real property in The Town of Dronton Lawrence County, this for 1854.

Owners Names		No. of Lots	What part	No. of feet on front	Value	State Co. School Taxes	School house & other special Taxes	Delinqt. Taxes of 1853	Road Taxes	Total Taxes	Remarks
Dempsey, Rogers & Ellison		59	Whole		780	7 05 9	4 29 0		39 0	11 73 9	
Same		60	..		1.300	11 96 5	7 15 0		65 0	19 56 5	
Dolen	Francis	281	..		650	5 88 2	3 57 5		32 5	9 78 2	
Same		279+280	pt. N. End	44	260	2 35 3	1 43 0		13 0	3 91 3	
Daniels	Stephen (heirs)	303	Whole		905	8 19 0	4 97 7		45 2	13 61 9	
Same		304	..		390	3 52 9	2 14 5		19 5	5 86 9	
Dolen	Wm.	282	..		650	5 88 2	3 57 5		32 5	9 78 2	
Davisson	Isaac	112	..		1.170	10 58 8	6 43 5		58 5	17 60 8	
Dougherty	Charles	289	E 1/2		553	5 00 4	3 04 1		27 6	8 32 1	
Same		290	Whole		455	4 11 7	2 50 2		22 7	6 84 6	
Same		291	..		455	4 11 7	2 50 2		22 7	6 84 6	
Delany	B.	401	..		780	7 05 9	4 29 0		39 0	11 73 9	
Duke and	Kingsbury	61.62.63	pt. N. End	21	3.150	28 50 7	17 32 5		157 5	47 40 7	
Delany	J & B.	375.376	Whole		1.300	11 76 5	7 15 0		65 0	19 56 5	
Dundee	Wm.	377	..		650	5 88 2	3 57 5		32 5	9 78 2	
Davis	John	443.444.445	pt.	44 Each	650	5 88 2	3 57 5		32 5	9 78 2	
Davis	Evan	443.444.445	..	44 ..	910	8 23 5	5 00 5		45 5	13 69 5	
Duke	Shepard	276.277.278	S. E 1/2.	66	1.820	16 47 1	10 01 0		91 0	29 39 1	
Davidson	Jos.	110	Whole		1.820	16 47 1	10 00 0		91 0	29 39 1	
Edward	George	209	Who.	100 feet	520	4 70 6	2 86 0		26 0	7 82 6	
Ellison &	Dempsey	12	..		4.900	44 34 5	26 95 0		245 0	73 74 5	
Same		241	..		551	4 98 6	3 03 0		22 5	8 29 1	
Evans	R. O.	91	..		1.105	10 00 0	0 70		65 2	16 72 9	500 add S. end 500 more
Evans	Stephen	175.176	pt. S. End	33	520	4 70 6	2 86 0		26 0	7 82 6	
Evans	J. M.	432	Whole		390	3 52 9	2 14 5		19 5	5 86 9	
Same		431	..		1.172	10 60 6	6 44 6		58 6	17 63 8	
Fraley	Wm. L.	434	Whole		1.172	10 60 6	6 44 6		58 0	17 63 8	
Ferry	Michael	289	E 1/2.	22	551	4 98 6	3 03 0		27 5	8 29 1	
Falvelle	C. J.	313.314	2/3 S.E. end. R.R.	88	2.520	22 80 6	13 86 0		126 0	37 92 6	
Same		312	Whole		392	3 54 7	2 65 6		19 6	5 89 9	
Same		311	..		292	2 64 2	1 60 6		14 6	4 39 4	

Duplicate of Taxes assessed upon Lots & real property in The Town of Ironton, Lawrence County, Ohio for 1854.

Owners Names		No. of Lots	What part	No. of feet	Value	State Co. School & Tp. Taxes	School house & other Taxes	Delingt. Taxes of 1853	Road	Total Taxes	Remarks
Fitzpatrick	John	382	Whole		422	3 81 9	2 32 1		21 1	6 35 1	
Fout	George	224	..		845	6 64 7	4 64 7		42 2	12 71 6	
Feeny	George	288	..		422	3 81 9	2 32 1		21 1	6 35 1	
Ford	Mos.	228.229.230	pt. on 5 street	22	660	5 88 2	3 57 5		32 5	9 78 2	
Gillen	E. F and M.	89	Whole		1.105	10 00 0	6 07 7		55 2	16 62 9	
Same		90	..		1.300 (100)	11 76 5	7 15 0		65 0	19 56 5	
Gillen	E. F.	191	..		910	8 23 5	5 00 5		45 5	13 69 5	
Green and	Murphy	296	..		715	6 47 0	3 93 2	8 16 4	35 7	18 92 3	
Gholston	W. H.	160	..		1.170	10 58 8	6 43 5		58 5	17 60 8	
Gustin & Hays		163.164	pt. N. end. B. Horn St.	44	2.080	18 82 4	11 44 0		1 04 0	31 30 4	John Right & John Hayes.
Glass	Thos.	474.475	1/2 W. end		552 (1280)	4 99 5	3 03 6		27 6	8 30 7	
George	John S.	166	Whole		1.950	17 64 7	10 72 5		97 5	29 34 7	
	& Renshew	85	..		1.300	11 76 5	7 15 0		65 0	19 56 5	
Green	Jane H.	108	..		910	8 23 5	5 00 5		45 5	13 69 5	
Hamilton	R. B.	66 & 65	pt.	20	2.600	23 53 0	14 30 0	28 76 2	1 30 0	67 87 2	
Hall	Walter	84	Whole		910	8 23 5	5 00 5		45 5	13 69 5	75 ft. on Buckhorn N. W. end
Hawey	John	286	..		552	4 99 5	3 03 6		27 6	8 30 7	& Samuel T. Richardson.
Same		285	..		325	2 94 1	1 78 7		16 2	4 89 0	
Hambleton	Joshua	192	..		1.950 (300)	17 64 7	10 72 5		97 5	29 30 7	
Hamilton	James	451.452	N.E. 1/3.	44	820	7 42 1	4 51 0		41 0	12 34 1	
Hamilton	R. B.	4	S 1/2.	22	2.210	20 00 0	12 15 5		1 10 5	33 26 0	
Hibberth	August	52	S. end. 3 St.	27	650	5 88 2	3 57 5		32 5	9 78 2	
Hamilton	Wm.	181	Whole		455 (300)	4 11 7	2 50 2		22 7	6 84 6	
Haley	A. T.	332	..		557	5 04 0	3 06 3		27 8	8 38 1	
Holland	Thomas	352	..		295	2 66 9	1 62 2		14 7	4 43 8	
Hopkins	Howell	402	..		266 (440)	2 40 7	1 46 3		13 3	4 00 3	
Hamilton &	Barr	439	..		920 (600)	8 32 6	5 06 0		46 0	13 84 6	
Howell	Wm.	447	..		650 (100) (600)	5 88 2	3 57 5		32 5	9 78 2	
Howard	Isaac	451.452	S.W. 2/3		195	1 76 4	1 07 2		09 7	2 93 3	
Howell	Wm.	86	Whole		780	7 05 9	4 29 0		39 0	11 73 9	
Hepler	Ann	416			390	3 52 9	2 14 5		19 5	5 86 9	
Iron Railroad Co.		13	Whole		4.620 (5.000)	41 81 1	25 41 0		2 31 0	69 53 1	
Same		19.20	..		6.890	62 35 4	37 89 5		3 44 5	103 69 4	

Duplicate of Taxes assessed upon Lots and real property in The Town of Ironton, Lawrence County, Ohio for 1854.

Owners Names	No. of Lots	Description	No. of feet front	Value	State & School Tp. Taxes	School House & other Taxes	Delinq't. Taxes of 1853	Road Tax	Total	Remarks
Irwin Washington (heirs)	57	Whole		1.300	11 76 5	7 150		650	19 56 5	
Same	56	E½.	22	260	2 353	1 430		130	3 913	
Irwin and Kelly	66+65	pt. 2nd St.		2.080	18 824	11 440		1040	31 304	
Jenkins J.D.	76	Whole		520	4 706	2860		260	7826	
Same	77	..		455	4 117	2502		227	6846	
Same	78	..		7.280	65 884	40040		3640	109564	
Iron Bank	72	S. end	18	871	7 882	4790		435	13107	
Irwin John	240			1.690	15 294	9295		845	25434	
Ironton Rolling Mill Co.	495			65.000	588250	357500		32500	978250	
Same	443.444.445	pt. E end	132 ft. E.	845	7647	4647		422	12716	
Jones Wm.	403.404	pt. W. end	88 ft. 44 by 88	650	5882	3575		325	9782	
Isaminge Philip	446	N½.	22	520	4706	2860		260	7826	
Jones John H.	468	Whole		390	3529	2145		195	5869	
Same	469	..		1.950	17647	10725		975	29347	
Jones Morris	67	pt. Lot	44 by 44	3.900	35295	21450		1950	58695	
Kirker W.W.	10	pt. S.W. corner	220.80	1.300	11765	7150		650	19565	
Same	239	Whole		1.040	9412	5720		520	15652	
Kouns Andrew	17+18	pt. 2 street	20 by 75	3.150	28507	17325		1575	47407	
Kingsbury Charles	121	Whole		1.560	14118	8580		780	23478	
Kelly Isaiah W.	111	..		1.170	10588	6435		585	17608	
Kirker Thos.	123	..		650	5882	3575		325	9782	
Kelly John	127	..		780	7059	4290		320	11739	
Same	210	..		338	3058	1859		169	5086	
Kelly Thos. D.	186	..		975	8823	5362		487	14672	
Kelly Wm. H.	66 x 65	pt. 2 St.	20	2.600	23530	14300		1300	39130	
Kirker J.N.	66+65	.. .. ..	18	1.690	15294	9295		845	25434	
Kelly Wm. D.	182	Whole		1.820	16471	10000		910	27381	
Kellne Edward	279.280	pt. on 6 St.	44	195	1764	1072		097	2933	
Kentner John	347	Whole		520	4706	2860		260	7826	
Keating John	395	..		227	2054	1248		113	3415	
King Barwin & Co.	105	..		1.430	12941	7865	18479	775	40020	
Kelly & Falwell	49.50.51	pt. on N. end	44 Ea	780	7059	4290		390	11739	
Kerhp W.C.R.	228.229.230	.. .. 5 Street	22 by 132	650	5882	3575		325	9782	

Duplicate of Taxes Assessed upon Lots & real property in The Town of Ironton, Lawrence County, Ohio for 1854.

Owners Names	No. of Lots	What part	Acre	Value	State & Co. Taxes	School & Township Taxes	School house & others Taxes	Delinqt. Taxes of 1853	Road Tax	Total Taxes	Remarks
Leet Ralph	190	Whole		1.950	17 64	7 10	72 5		97 5	29 34	
Lewis Dan	470	pt. 4 St. E end	106	1.950	17 64	7 10	72 5		97 5	29 34	
Lyons John C. W.	163. 164	pt. S. E end.	44	780	7 05	9 4	29 0		39 0	11 73	
Lambert Jos.	163. 164	.. center	44	910	8 23	5 5	00 5		45 5	13 69	5 S. Ward
Lanham B. F.	301	Whole		357	3 23	0 1	96 3		17 8	5 37	1
Laroin M.	361	..		552	4 99	5 3	03 6		27 6	8 30	7
Lloyd John	459	..		435	3 93	6 2	39 2		21 7	6 54	5
Moore Wm.	313. 314	N pt. 6 Street	44	585	5 29	4 3	21 7		29 2	8 80	3 Obadiah Chapman
McCaffry Thos.	64+65	pt. center 3 St.	26+66	975	8 82	3 5	36 2	9 77 6	48 7	24 44	8
Marffold R. J.	74	Whole		1.300	11 76	5 7	15 0		65 0	19 56	5
Same	75	pt. Buckhorn St.	9 by 27	130	1 17	6	71 5		06 5	1 95	6
Merrill John P.	113	Whole		910	8 23	5 5	00 5		45 5	13 69	5
Murdock Fand D.	66+65	pt. W. N. W ¼	66 by 66	1.690	15 29	4 9	29 5		84 5	25 43	4
Murdock Thos.	177	Whole		1.625	14 70	6 8	93 7		81 2	24 45	5
Merrill James M.	11	E ½. 2 Street	81	1.820	16 47	1 10	01 0		91 0	27 39	1
Same	238	Who.		422	3 81	9 2	32 1		21 1	6 35	1
Same	246	..		422	3 81	9 2	32 1		21 1	6 35	1
Means Thos. W.	35	..		910	8 23	5 5	00 5		45 5	13 69	5
Same	36	..		6.500	58 82	5 35	75 0		3 25 0	97 82	5
Same	37	..									
Same	38	..									
Same	39	..		1.300 (4.555)	41 22	2 25	05 2		2 27 7	68 55	1
Same	44	S. en Vernon St.	88	585	5 29	4 3	21 7		29 2	8 80	3
Mosley and Barber	159	Whole		1.800	16 29	0 9	90 0		90 0	27 09	0 H. K. Mosley.
Same	158	S ½.	22	195	1 76	4 1	07 2		09 7	29 3	9
Mayhew Elisha (heirs)	299	Whole		300	2 71	5 1	65 0		15 0	4 51	5
Merrill J. M. + Co.	493	..									
Same	489	..									
Same	492	..									
Same	490	..									
Same	491	..		14.300	124 41	5 78	65 0		7 15 0	215 21	5
Same	488	..									
Same	66+65	pt. 2nd St.		2.080	18 82	4 11	44 0		10 40	31 30	4
Same	3	Whole		1.140	10 31	7 6	27 0		5 71	17 15	7

Duplicate of Taxes assessed upon Land & real property in The Town of Ironton, Lawrence County, Ohio for 1854.

Owners Names		No. of Lots	Description	acres	Value	State & Co. Taxes	School House & other Taxes	Delingt. Taxes of 1853	Road Taxes	Total Tax	Remarks
Mc Clure	Sam	254	Whole								
Same		253	E½.		2.340	21 17 7	12 87 0		1 17 0	35 21 7	
Means	James W.	31	Whole								
Same		32	"								
Same		33	"		6.750	61 08 7	38 12 5		3 37 5	101 58 7	
Same		40	"		520	4 70 6	2 86 0		26 0	7 82 6	
Same		41	"		455	4 11 7	2 50 2		22 7	6 84 6	
Same		44	pt. N. end alley		325	2 94 1	1 78 7		16 2	4 89 0	
McQuigg	Nancy	129	Whole		650	5 88 2	3 57 5		32 5	9 78 2	
Miller	Jos.	42	"		3.900	35 29 5	21 45 0		1 95 0	58 69 5	
Mc Carty	Patrick	400	"		780	7 05 9	4 29 0		39 0	11 73 9	
Morris	Jonathan	52	N.W. end Center St.	105	1.950	17 64 7	10 72 5		97 5	29 34 7	
Miller	Henry	63	pt. 3 Street	26 by 44	975	8 82 3	5 36 2		48 7	14 67 2	
Same		70	" 3 "	" " "	97 1000	8 7 7	5 3 3		0 48	1 45 8	
Murdock & Rodgers		161. 162	" 4 "	22 x 88	325	2 94 1	1 78 7		16 2	4 89 0	
Murdock	Drake	168	Whole		1820	16 47 1	10 01 0		91 0	27 39 1	
Mc keon	Patrick	173. 174	pt. 4 Street	44 by 88	195	1 76 4	1 07 2		09 7	2 93 3	
Same		287	Whole		575	5 20 3	3 16 2		28 7	8 65 2	
Mc Carmick	E. b.	329	"		1430	12 94 1	7 86 5		71 5	21 52 1	
Mackey	Mathew	341	"		487	4 40 7	2 67 8		24 3	7 32 8	
Martin	Wm.	372	"		325	2 94 1	1 78 7		16 2	4 89 0	
Mc Joint	James	351	"		260	2 35 3	1 43 0		13 0	3 91 3	
Murphy	James	359	"		455	4 11 7	2 50 2		22 7	6 84 6	
Mc Grew	M. A.	383	"		422	3 81 9	2 32 1		21 1	6 35 1	
Mc Grew	F. A. & M. A.	384	"		1.425	12 89 6	7 83 7		71 2	21 44 5	
Morriss	Thos.	436	"		780	7 05 9	4 29 0		39 0	11 73 9	
McQuigg	Wm.	446	S½. 5 Street	22	520	4 70 6	2 86 0		26 0	7 82 6	
Marsh	John	445	Whole		455	4 11 7	2 50 2		22 7	6 84 6	
Morgan	John	456	"		390 100	3 52 9	2 14 5		19 5	5 86 9	
Morgan	Mordica	462	"		455	4 11 7	2 50 2		22 7	6 84 6	
Mc Carty	Elizabeth	392	Whole		520 150	4 70 6	2 86 0	4 34 2	26 0	12 10 8	
Martin	David	373	"		1.300	11 76 5	7 15 0		65 0	19 56 5	
Mitchell	R. A.	318	E½. " RR St.	22	390	3 52 9	2 14 5		19 5	5 86 9	
Mc Kee	Mrs.	415	Whole		390	3 52 9	2 14 5		19 5	5 86 9	
Mead	Ezra	106	"		970	8 23 5	5 00 5		45 5	13 69 5	

Duplicate of Taxes assessed upon Lots & real property in The Town of Ironton, Ohio, for the year 1854.

Owners Names	No. of Lots	What part	No. of feet	Value	State Co. School & Tax	School house & other Taxes	Delinqt. Taxes of 1853	Road Tax	Total	Remarks
Marcum James	64+65	3rd. Street		1.170	10 58 8	6 43 5		58 5	17 60 8	
Newton John	336	Whole		957	8 66 0	5 26 3		47 8	14 40 1	
Same	337	..		1.792	16 21 7	9 85 6		89 6	26 96 9	
Nipon Jane	114	..		780	7 05 9	4 29 0		39 0	11 73 9	
Nipon David	67	pt. 2nd Street	21 by 44	1.040	9 41 2	5 72 0		52 0	15 65 2	
Same	148	1/20		10	0 90	0 55		0 05	1 50	
Same	75	pt. 3d St.	66 by 44	625	5 65 6	3 43 7		31 2	9 40 5	
Ohio Iron & Coal Co.	14	pt. front St.	77	910	8 23 5	5 00 5		45 5	13 69 5	
Same	15	- - -	122	1.430	12 94 1	7 86 5		71 5	21 52 1	
Same	79	Whole		260	2 35 3	1 43 0		13 0	3 91 3	
Same	80	..		195	1 76 4	1 07 2		09 7	2 93 3	
Same	81	..		195	1 76 4	1 07 2		09 7	2 93 3	
Same	82	..		195	1 76 4	1 07 2		09 7	2 93 3	
Same	83	..		195	1 76 4	1 07 2		09 7	2 93 3	
Same	230	2/3 N.E. Center St.	88	422	3 81 9	2 32 1		21 1	6 35 1	
Same	470	pt. W. end Extra	106	162	1 46 6	89 1		08 1	2 43 8	
Same	21	Whole		1.300	11 76 5	7 15 0		65 0	19 56 5	
Same	22	..		1.300	11 76 5	7 15 0		65 0	19 56 5	
Same	23	..		1.300	11 76 5	7 15 0		65 0	19 56 5	
Same	24	..		1.820	16 47 1	10 01 0		91 0	27 39 1	
Same	25	..		1.820	16 47 1	10 01 0		91 0	27 39 1	
Same	26	..		1.300	11 76 5	7 15 0		65 0	19 56 5	
Same	27	..		1.300	11 76 5	7 15 0		65 0	19 56 5	
Same	28	..		1.300	11 76 5	7 15 0		65 0	19 56 5	
Same	30	..		1.560	14 11 8	8 58 0		78 0	23 47 8	
Same	43	..		650	5 88 2	3 57 5		32 5	9 78 2	
Same	45	..		520	4 70 6	2 86 0		26 0	7 82 6	
Same	46	..		520	4 70 6	2 86 0		26 0	7 82 6	
Same	47	..		2.072	18 75 1	11 39 6		103 6	31 18 3	
Same	48	..		950						
Same	49	..	88	455	4 11 7	2 50 2		22 7	6 84 6	
Same	50	2/3 ..	88	357	3 23 0	1 96 3		17 8	5 37 1	
Same	51	2/3 ..	88	390	3 52 9	2 14 5		19 5	5 86 9	

Duplicate of Taxes Assessed upon Lots & real property in The Town of Ironton, Lawrence County Ohio for 1854.

Owners Names	No. of Lots	What part	No. of feet	Value	State Co. School & Tp. Taxes	School house & other Taxes	Delinqt Taxes of 1853.	Road	Total	Remarks
Ohio Iron and Coal Co.	58	Whole		780	7059	4290		390	11739	
	92	..		390	3529	2145		195	5869	
	94	..		520	4706	2860		260	7826	
	95	..		520	4706	2860		260	7826	
	96	..		200 add 650	5882	3575		325	9782	
	97	..		520	4706	2860		260	7826	
	98	..		390	3329	2145		195	5869	
	99	..		455	4117	2502		227	6846	
	104	..		500 added 520	4706	2860		260	7826	
	107	..		325	2941	1787		162	4890	
	115	..		390	3529	2145		195	5869	
	116	..		325	2941	1787		162	4890	
	117	..		357	3230	1963		178	5371	
	118	..		357	3230	1963		178	5371	
E½	122	..		390	3529	2145		195	5869	C. Kingsbury.
	124	..		650 755	6836	4152		377	11361	
	128	..		300 520	4706	2860		260	7826	
	130	..		1.420	12851	7810		710	21371	
	131	..		520	4706	2860		260	7826	
	132	..		650	4706	2860		260	7826	
	133	..		575	5203	3162		287	8652	
	134	..		520	4706	2860		260	7826	
	135	..		520	4706	2860		260	7826	
	151	..		520	4706	2860		260	7826	
	152	..		455	4117	2502		227	6846	
	183	..		650	5882	3575		325	9782	
	184	..		520	4706	2860		260	7826	
	185	..		552	4995	3036		276	8307	
	194	..		650	5882	3575		325	9782	
	200	..		455	4117	2502		227	6846	
	202	⅔ S. end St. Vernon	88	260	2353	1430		130	3913	
	205.206	S½.	66 by 88	455	4117	2502		227	6846	
	207	Whole		390	3529	2145		195	5869	
	208	..		325	2941	1787		162	4890	
1854	211	..		912	8253	5016		456	13725	

Duplicate of Taxes assessed upon Lots & real property in Ironton, Lawrence County, Ohio, for 1854.

Owners Names	No. of Lots	Description	No. of feet	Value	State Co. Schools & Tp Taxes	School house & other Taxes	Delingt. Taxes of 1853	Road Tax	Total Tax	Remarks
Ohio Iron and Coal Co.	212	Whole		390	3529	2105		195	5869	
	213	"		390	3529	2105		195	5869	
	214	E½.	22	195	1764	1072		097	2933	
	216	Whole								
	217	"								
	218	"		2.597	23502	14283		1298	39083	
	219	S½.		390	3529	2145		195	5869	
	220	Whole		292	2642	1606		146	4394	
	221	"		260	2353	1430		130	3913	
	222	"		390	3529	2145		195	5869	
	225	"		455	4117	2502		227	6846	
	227	"		390	3529	2145		195	5869	
	228	"		292	2642	1606		146	4394	
	233	"		422	3819	2321		211	6351	
	237	"		455	4117	2502		227	6846	
	242	"		650	5882	3575		325	9782	
	243	S½.		390	3529	2145		195	5869	
	244	S½.		390	3529	2145		195	5869	
	245	S½.		390	3529	2145		195	5869	
	273	Whole		390	3529	2145		195	5869	
	279	⅓ S. end.	44							
	280	" " "	44	195	1764	1072		097	2933	
	284	Whole		260	2353	1430		130	3913	
	293	"		325	2941	1787		162	4890	
	297	"		325	2941	1787		162	4890	
	302	"		455	4117	2502		227	6846	
	306	"		260	2353	1430		130	3913	
	307	"		260	2353	1430		130	3913	
	308	"		325	2941	1787		162	4890	
	309	"		325	2941	1787		162	4890	
	310	"		260	2353	1430		130	3913	
	315	"								
	316	"		2.845	25747	15647		1422	42816	
	317	"		390	3529	2145		195	5869	
	319	"		292	2642	1606		146	4394	
	320	"		325	2941	1787		162	4890	

Duplicate of Taxes Assessed upon Lots & real property.

Owners Names	No. of Lots	What part	No. of feet	Value
Ohio Iron and Coal Co.	327	Whole		390
	328	"		325
	330	"		292
	339	"		357
	340	"		260
	343	"		292
	344	"		357
	345	"		325
	346	"		260
	348	"		860
	350	"		325
	354	"		195
	173	pt.		990
	355	Whole		195
	360	"		162 200
	365	"		65 200
	366	"		78 120
	369	"		195
	370	"		195
	378	"		422
	381	"		610
	393	"		760
	396	"		592
	403	192 Middle		
	404	192 ft. "		835
	410	Whole		650
	417	"		325
	418	"		325
	419	"		390
	426	2/3 S. end		765
	487	Whole		357
	438	"		292 600
	440	"		292 200
	441	"		292
	442	"		292
	448	"		390

in The Journal of Ironton, Lawrence County, Ohio for 1854.

State Co School & Tp. Taxes	School house & other Taxes	Delingt. Taxes of 1853	Road Taxes	Total Taxes	Remarks
3529	2145		195	5869	
2941	1787		162	4890	
2642	1606		146	4394	
3230	1963		178	5371	
2353	1430		130	3913	
2642	1606		146	4394	
3230	1960		178	5371	
2941	1787		162	4890	
2353	1430		130	3913	
7783	4730		430	12943	
2941	1787		162	4890	
1764	1072		097	2933	
8959	5445		495	14899	
1764	1072		097	2933	
1466	891		081	2438	
588	357		032	977	
705	429		039	1173	
1764	1072		097	2933	
1764	1072		097	2933	
3819	2321	2717	211	9068	
5520	3355		305	9180	
6878	4180		380	11438	
5357	3256		296	8909	
7556	4592		417	12565	
5882	3575		325	9782	
2941	1787		162	4890	
2941	1787		162	4890	
3529	2145		195	5869	
6923	4207		382	11512	
3230	1963		178	5371	
2642	1606		146	4394	
2642	1606		146	4394	
2642	1606		146	4394	
2642	1606		146	4394	
3529	2145		195	5869	

Duplicate of Taxes assessed upon Lots & real property

Owners Names	No. of Lots	What part	No. of feet	Value
Ohio Iron and Coal Co.	464	Whole		422
	465	"		357
	466	"		357
	467	"		357
	487	"		260
	486	"		292
	485	"		162
	484	"		162
	483	"		162
	482	"		162
	476	"		520
	477	"		390
	478	"		325
	479	"		130
	480	"		130
	481	"		130
	494	"		5.050
	496	"		2.310
	471	"		390
	472	"		390
	473	"		855
	554	2 addition		125
	553	2 "		150
	552	" "		1.500
	546	" "		400
	547	" "		300
	548	" "		300
	549	" "		150
	550	" "		100
	551	" "		150
	540	" "		250
	541	" "		325
	542	" "		1.025
	543	" "		1.025
	544	" "		425

in The Town of Ironton, Lawrence County, Ohio, for 1854.

State & Co. School Taxes	Schoolhouse & other Taxes	Delingt. Taxes of 1853	Road Taxes	Total	Remarks
3819	2321		211	6351	
3230	1963		178	5371	
3230	1963		178	5371	
3230	1963		178	5371	
2353	1430		130	3913	
2642	1606		146	4394	
1466	891		081	2438	
1466	891		081	2438	
1466	891		081	2438	
1466	891		081	2438	
4706	2860		260	7826	
3529	2145		195	5869	
2941	1787		162	4890	
1176	715		065	1956	
1176	715		065	1956	
1176	715		065	1956	
45702	27775		2525	76002	
20905	12705		1155	34765	
3529	2145		195	5869	
3529	2145		195	5869	
7737	4702		427	12866	
1131	657		062	1880	
1357	825		075	2257	
13575	8250		750	22575	
3620	2200		200	6020	
2715	1650		150	4515	
2715	1650		150	4515	
1357	825		075	2257	
905	550		050	1505	
1357	825		075	2257	
2262	1375		125	3762	
2941	1787		162	4890	
9276	5637		512	15425	
9276	5637		512	15425	
3846	2337		212	6395	

Duplicate of Taxes Assessed upon Lots & real property in The Town of Ironton, Lawrence County Ohio for 1854.

Owners Names	No. of Lots	Description	No. of feet	Value	State Co. School & Tp. Taxes	School house & other Taxes	Delingt. Taxes of 1853	Road Tax	Total Tax	Remarks
Ohio Iron and Coal Co.	545	Whole		325	2941	1787		162	4890	
Same	534	"		300	2715	1650		150	4515	
"	535	"		225	2036	1237		112	3385	
"	536	2addition		225	2036	1237		112	3385	
"	537	"		225	2036	1237		112	3385	
"	538	"		200	1810	1100		100	3010	
"	539	"		300	2715	1650		150	4515	
"	533	"		400	3620	2200		200	6020	
"	532	"		300	2715	1650		150	4515	
"	531	"		400	3620	2200		200	6020	
"	530	"		500	4525	2750		250	7525	
"	529	"		300	2715	1650		150	4515	
"	528	"		300	2715	1650		150	4515	
"	527	"		225	2036	1237		112	3385	
"	526	"		500	4525	2750		250	7525	
"	525	"		400	3620	2200		200	6020	
"	524	"		400	3620	2200		200	6020	
"	523	"		200 (400)	1810	1100		100	3010	
"	522	"		275 (400)	2488	1512		137	4137	
"	521	"		300	2715	1650		150	4515	
"	520	"		200	1810	1100		100	3010	
"	519	"		1.200	10860	6600		600	18060	
"	518	"		300	2715	1650		150	4515	
"	517	"		175	1583	962		087	2632	
"	516	"		275	2488	1512		137	4137	
"	515	"		125	1131	687		062	1880	
"	514	"		350	3167	1925		175	5267	
"	513	"		350	3167	1925		175	5267	
"	512	"		200	1810	1100		100	3010	
"	511	"		100	905	550		050	1505	
"	510	"		150	1357	825		075	2255	
"	509	"		25	226	137		012	375	
"	508	"		25	226	137		012	375	
"	507	"		50	452	275	1352	025	2104	
"	506	"		250	2262	1375	1625	125	3387	
"	505	"		150	1357	825	2171	075	4428	

Duplicate of Taxes assessed upon Lots & real property

Owners Names	No. of Lots	What part	No. of feet	Value
Ohio Iron and Coal Co.	504	2 addition		200
" " " " "	503	" "		200
	502	" "		150
	501	" "		400
	500	" "		75
	499	" "		25
	498	" "		50
	612	" "		150
	613	" "		100
	614	" "		100
	615	" "		200
	616	" "		200
	617	" "		300
	618	" "		300
	619	" "		200
	620	" "		225
	621	" "		225
	626	" "		200
	625	" "		325
	600	" "		425
	601	" "		225
	602	" "		250
	603	" "		250
	604	" "		225
	605	" "		300
	599	" "		325
	598	" "		225
	597	" "		250
	596	" "		250
	595	" "		1.200
	594	" "		300
	593	" "		300
	592	" "		200
	591	" "		600
	590	" "		225
	589	" "		200

in The Town of Ironton, Lawrence County Ohio, for 1854.

State & Co. School & Tp. Taxes	School house & other Taxes	Delingt. Taxes of 1853.	Road Tax	Total	Remarks
1810	1100		100	3010	
1810	1100		100	3010	
1357	825		075	2257	
3620	2200		200	6020	
678	412		037	1127	
226	137		012	375	
452	275		025	752	
1357	825		075	2257	
905	550		050	1505	
905	550		050	1505	
1810	1100		100	3010	
1810	1100		100	3010	
2715	1650		150	4515	
2715	1650		150	4515	
1810	1100		100	3015	
2036	1237		112	3385	
2036	1237		112	3385	
1810	1100		100	3010	
2945	1787		162	4890	
3846	2337		212	6395	
2036	1237		112	3385	
2262	1375		125	3762	
2262	1375		125	3762	
2036	1237		112	3385	
2715	1650		150	4515	
2941	1787		162	4890	
2036	1237		162	4890	
2262	1375		125	3762	
2262	1375		125	3762	
10860	6600		600	18060	
2715	1650		150	4515	
2715	1650		150	4515	
1810	1100		100	3010	
5430	3300		300	9030	
2036	1237		112	3385	
1810	1100		100	3010	

Duplicate of Taxes Assessed upon Lots & real property in The Town of Ironton Lawrence County Ohio for 1854.

Owners Names	No. of Lots	What part	No. of feet	Value	State Co. School & Tp. Taxes	School house & other Taxes	Relinq't Taxes of 1853	Road Taxes	Total	Remarks
Ohio Iron and Coal Co.	588	1st addition		200	1810	1100		100	3010	
" " " " "	606	" "		300	2715	1650		150	4515	
	607	" "		200	1810	1100		100	3010	
	608	" "		225	2036	1237		112	3385	
	609	" "		225	2036	1237		112	3385	
	610	" "		175	1583	962		087	2632	
	611	" "		150	1357	825		075	2257	
	576	" "		300	2715	1650		150	4515	
	577	" "		200 (500)	1810	1100		100	3010	
	578	" "		225	2036	1237		112	3385	
	579	" "		225	2036	1237		112	3385	
	580	" "		200	1810	1100		100	3010	
	581	" "		300	2715	1650		150	4515	
	582	" "		300	2715	1650		150	4515	
	583	" "		200	1810	1100		100	3010	
	584	" "		225	2036	1237		112	3385	
	585	" "		200	1810	1100		100	3010	
	586	" "		175	1583	962		087	2632	
	587	" "		225	2036	1237		112	3385	
	573	New addition								
	574	Middle Third								
	575	" "		300	2715	1650		150	4515	
	573	New addition								
	574	" "								
	575	E. & W 1/3.		750	6787	4125		375	11287	
	572	New addition		125	1131	687		062	1880	
	571	" "		100	905	550		050	1505	
	570	" "		150	1357	825		075	2257	
	569	" "		150	1357	825		075	2257	
	568	" "		100	905	550		050	1505	
	567	" "		125	1131	687		062	1800	
	566	" "		125	1131	687		062	1800	
	565	" "		100	905	550		050	1501	
	564	" "		150	1357	825		075	2257	
	563	" "		150	1357	825		075	2257	
	562	" "		100	905	550		050	1501	

1854

Duplicate of Taxes assessed upon Lots & real property

Owners Names	No. of Lots	What part	No. of feet	Value
Ohio Iron and Coal Co.	561	New addition		125
	560	" "		125
	559	" "		100
	558	" "		150
	557	" "		150
	556	" "		100
	555	" "		125
	692	" "		350
	691	" "		250
	690	" "		550
	689	" "		500
	688	" "	100	250
	687	" "		350
	693	" "		350
	694	" "		250
	695	" "	200	250
	696	" "		250
	697	" "		250
	698	" "		350
	699	" "		350
	700	" "		250
	701	" "		250
	702	" "		250
	703	" "		250
	704	" "		350
	675	" "		350
	676	" "		350
	677	" "		250
	678	" "		250
	679	" "		250
	680	" "		350
	681	" "		350
	682	" "	400	250
	683	" "		250
	684	" "		250
	685	" "		250

in The Town of Trenton, Lawrence County Ohio for 1854.

State Co. School Taxes	Township & other Taxes	School house & other Taxes	Delinqt. Taxes of 1853	Road Tax	Total	Remarks
1 13 1		68 7		06 2	1 88 0	
1 13 1		68 7		06 2	1 88 0	
90 5		55 0		05 0	1 50 5	
1 35 7		82 5		07 5	2 25 7	
1 35 7		82 5		07 5	2 25 7	
90 5		55 0		05 0	1 50 5	
1 13 1		68 7		06 2	1 88 0	
3 16 7		192 5		17 5	5 26 7	
2 26 2		137 5		12 5	3 76 2	
4 97 7		302 5		27 5	8 27 7	
4 52 5		275 0		25 0	7 52 5	
2 26 2		137 5		12 5	3 76 2	
3 16 7		192 5		17 5	5 26 7	
3 16 7		192 5		17 5	5 26 7	
2 26 2		137 5		12 5	3 76 2	
2 26 2		137 5		12 5	3 76 2	
2 26 2		137 5		12 5	3 76 2	
3 16 7		192 5		17 5	5 26 7	
3 16 7		192 5		17 5	5 26 7	
2 26 2		137 5		12 5	3 76 2	
2 26 2		137 5		12 5	3 76 2	
2 26 2		137 5		12 5	3 76 2	
2 26 2		137 5		12 5	3 76 2	
3 16 7		192 5		17 5	5 26 7	
3 16 7		192 5		17 5	5 26 7	
3 16 7		192 5		17 5	5 26 7	
2 26 2		137 5		12 5	3 76 2	
2 26 2		137 5		12 5	3 76 2	
2 26 2		137 5		12 5	3 76 2	
2 26 2		137 5		12 5	3 76 2	
3 16 7		192 5		17 5	5 26 7	
3 16 7		192 5		17 5	5 26 7	
2 26 2		137 5		12 5	3 76 2	
2 26 2		137 5		12 5	3 76 2	
2 26 2		137 5		12 5	3 76 2	
2 26 2		137 5		12 5	3 76 2	

Duplicate of Taxes assessed upon Lots & real property

Owners Names	No. of Lots	What part	No. of fut	Value
Ohio Iron and Coal Co.	686	New addition		350
	674	" "		325
	673			225
	672			225
	671			225
	670			225
	669			325
	668			500
	667			225
	666			225
	665			225
	664			225
	663			325
	662			325
	661			225
	660			225
	659			225
	658			225
	657			325
	656			325
	639			225
	640			150
	641			150
	642			150
	643			150
	644			225
	645			200
	646			125
	647			100
	648			100
	649			100
	650			150
	651			200
	652			125
	653			125
	654			100
	655			100

in The Town of Ironton, Lawrence County, Ohio, for 1854.

State Co. School Taxes	School house & other Taxes	Delingt. Taxes of 1853	Road Tax	Total	Remarks
3167	1925		175	5267	
2941	1787		162	4890	
2036	1237		112	3385	
2036	1237		112	3385	
2036	1237		112	3385	
2036	1237		112	3385	
2941	1787		162	4890	
4525	2750		250	7525	
2036	1237		112	3385	
2036	1237		112	3385	
2036	1237		112	3385	
2036	1237		112	3385	
2941	1787		162	4890	
2941	1787		162	4890	
2036	1237		112	3385	
2036	1237		112	3385	
2941	1787		162	4890	
2941	1787		162	4890	
2036	1237		112	3385	
1357	825		075	2237	
1357	825		075	2237	
1357	825		075	2237	
1357	825		075	2237	
2036	1237		112	3385	
1810	1100		100	3010	
1131	687		062	1880	
905	550		050	1505	
905	550		050	1505	
905	550		050	1505	
1357	825		075	2257	
1810	1100		100	3010	
1131	687		062	1880	
1131	687		062	1880	
905	550		050	1505	
905	550		050	1505	

Duplicate of Taxes assessed upon Lots & real property in The Town of Ironton, Ohio, for 1854.

Owners Names	No. of Lots	What part	No. of feet	Value	State Co. & School Tax. Taxes	School house & other Taxes	Delingt. Taxes of 1853	Road Taxes	Total	Remarks
Ohio Iron and Coal Co.	656	New addition		200	1810	1100		100	3010	
	624	" "		150	1357	825		075	2257	
	625	" "		100	905	550		050	1505	
	626	" "		100	905	550		050	1505	
S	627	" "		100	905	550		050	1505	
	628	" "		100	905	550		050	1505	
	629	" "		150	1357	825		075	2257	
	775	" "		200	1810	1100		100	3010	
	776	" "		125	1131	687		062	1880	
	777	" "		125	1131	687		062	1880	
	778	" "		125	1131	687		062	1880	
	779	" "		150	1357	825		075	2257	
a	780	" "		225	2036	1237		112	2385	
	781	" "		225	2036	1237		112	2385	
	782	" "		125	1131	687		062	1880	
	783	" "		125	1131	687		062	1880	
	784	" "		175	1583	962		087	2632	
	785	" "		200	1810	1100		100	3010	
	786	" "		500	4525	2750		250	7525	
	756	" "		2.400	21720	13200		1200	36120	
m	757	" "		2.400	21720	13200		1200	36120	
	758	" "		2.400	21720	13200		1200	36120	
	759	" "		2.400	21720	13200		1200	36120	
	760	" "		3.200	28900	17600		1600	48100	
	761	" "		4.800	43440	26400		2400	72240	
	755	" "		425	3846	2337		212	6395	
	754	" "		350	3167	1925		175	5267	
	753	" "		700	6335	3850		350	10535	
	752	" "		350	3167	1925		175	5267	
e	751	" "		350	3167	1925		175	5267	
	750	" "		425	3846	2337		212	6395	
	749	" "		425	3846	2337		212	6395	
	748	" "		350	3167	1925		175	5267	
	747	" "		350	3167	1925		175	5267	
	746	" "		350	3167	1925		175	5267	
	745	" "		350	3167	1925		175	5267	

1854

Duplicate of Taxes assessed upon Lots & real property.

Owners Names	No. of Lots	What part	No. of feet	Value
Ohio Iron and Coal Co.	744	New add.		425
	743	" "		425
	742	" "		350
	741	" "		350
	740	" "		350
	739	" "		350
	738	" "		400
	737	" "		325
	736	" "		250
	735	" "		250
	734	" "		250
	733	" "		250
	732	" "		350
	731	" "		300
	730	" "		225
	729	" "		225
	728	" "		225
	727	" "		225
	726	" "		300
	725	" "		300
	724	" "		225
	723	" "		225
	722	" "		225
	721	" "		225
	720	" "		325
	705	" "		375 275 add
	706	" "		375 100 add
	707	" "		275
	708	" "		275
	709	" "		275
	710	" "		700
	711	" "		375
	712	" "		325
	713	" "		800
	714	" "		1.300
	715	" "		
	716	" "		850

in The Town of Ironton, Lawrence County, Ohio for 1854.

State Tax	Co. School Tax	Jp. Tax	School house & other Taxes	Delingt. Taxes of 1853	Road Tax	Total	Remarks
3	84	6	2 33 7		21 2	6 39 5	
3	84	6	2 33 7		21 2	6 39 5	
3	16	7	1 92 5		17 5	5 26 7	
3	16	7	1 92 5		17 5	5 26 7	
3	16	7	1 92 5		17 5	5 26 7	
3	16	7	1 92 5		17 5	5 26 7	
3	62	0	2 20 0		20 0	6 02 0	
2	94	1	1 78 7		16 2	4 89 0	
2	26	2	1 37 5		12 5	3 76 2	
2	26	2	1 37 5		12 5	3 76 2	
2	26	2	1 37 5		12 5	3 76 2	
2	26	2	1 37 5		12 5	3 76 2	
3	16	7	1 92 5		17 5	5 26 7	
2	71	5	1 65 0		15 0	4 51 5	
2	03	6	1 23 7		11 2	3 38 5	
2	03	6	1 23 7		11 2	3 38 5	
2	03	6	1 23 7		11 2	3 38 5	
2	71	5	1 65 0		15 0	4 51 5	
2	71	5	1 65 0		15 0	4 51 5	
2	03	6	1 23 7		11 2	3 38 5	
2	03	6	1 23 7		11 2	3 38 5	
2	03	6	1 23 7		11 2	3 38 5	
2	03	6	1 23 7		11 2	3 38 5	
2	03	6	1 23 7		11 2	3 38 5	
3	39	3	2 06 2		18 7	5 64 2	
3	39	3	2 06 2		18 7	5 64 2	
2	48	8	1 51 2		13 7	4 13 7	
2	48	8	1 51 2		13 7	4 13 7	
2	48	8	1 51 2		13 7	4 13 7	
6	33	5	3 85 0		35 0	10 53 5	
3	39	3	2 06 2		18 7	5 64 2	
2	94	1	1 78 7		16 2	4 89 0	
7	20	0	4 40 0		40 0	12 04 0	
11	76	5	7 15 0		65 0	19 56 5	
76	9	2	46 7 5		42 5	12 79 2	

Duplicate of Taxes Assessed upon Lots & real property

Owners Names	No. of Lots	What part	No. of feet	Value	
Ohio Iron and Coal Co.	630	W. add.		150	
	631	" "		100	
	632	" "		100	
	633	" "		100	
	634	" "		100	
S	635	" "		150	
	636	" "		150	
	637	" "		100	
	638	" "		100	
	831	" "		500 (1000 add.)	
	832	" "		400 (400 add.)	
	833	" "		400	
a	834	" "		400	
	835	" "		400	
	836	" "		700	
	837	" "		500 (700 add.)	
	838	" "		400 add house	
	839	" "		400	
	840	" "		400	
	841	" "		400 (1000 add)	
	842	" "		500	
m	843	" "		500 (600 add)	
	844	" "		400	
	845	" "		400	
	846	" "		400	
	847	" "		400	
	848	" "		500	
	825	" "		500	
	826	" "		500	
	827	" "		400	
	828	" "		400 (400 add 600 + 1000)	
e	829	" "		400	
	830	" "		500	
	849	" "		500	
	850	" "		400	
	851	" "		400	

in The Town of Ironton, Ohio, for the year 1854.

State Co. School Taxes	Schoolhouse & other Taxes	Delinq't Taxes of 1853	Road Taxes	Total Tax	Remarks
1357	825		075	2251	
905	550		050	1505	
905	550		050	1505	
905	550		050	1505	
905	550		050	1505	
1357	825		075	2251	
1357	825		050	1505	
955	550		050	1505	
955	550		050	1505	
4525	2750		250	7525	
3620	2200		200	6020	
3620	2200		200	6020	
3620	2200		200	6020	
3620	2200		200	6020	
6335	3850		350	10535	
4525	2750		250	7525	
3620	2200		200	6020	
3620	2200		200	6020	
3620	2200		200	6020	
3620	2200		200	6020	
4525	2750		250	7525	
4525	2750		250	7525	
3620	2200		200	6020	
3620	2200		200	6020	
3620	2200		200	6020	
3620	2200		200	6020	
4525	2750		250	7525	
4525	2750		250	7525	
4525	2750		250	7525	
3620	2200		200	6020	
3620	2200		200	6020	
3620	2200		200	6020	
4525	2750		250	7525	
4525	2750		250	7525	
3620	2200		200	6020	
3620	2200		200	6020	

Duplicate of Taxes assessed upon Lots & real property

Owners Names	No. of Lots	What part	No. of feet	Value
Ohio Iron and Coal Co.	852	N. Addition		400
	853	" "		400
	854	" "		400
	855	" "		500
	818	" "		500
	819	" "		400
	820	" "		400
	821	" "		400
	822	" "		400
	823	" "		400
	824	" "		500 add
	856	" "		475
	857	" "		375
	858	" "		375
	859	" "		375
	860	" "		375
	812	" "		450
	813	" "		360
	814	" "		360
	815	" "		360
	816	" "		360
	817	" "		450
	883	" "		600
	882	" "		500
	881	" "		500
	880	" "		500
	879	" "		500
	878	" "		700
	877	" "		700
	876	" "		500
	875	" "		500
	874	" "		500
	873	" "		500
	872	" "		700
	871	" "		700

in The Town of Ironton, Ohio, for 1854.

State & Co. Taxes	School & Tp. Taxes	School House & other Taxes	Delinqt. Taxes of 1853	Road Tax	Total	Remarks
3620	2200			200	6020	
3620	2200			200	6020	
3620	2200			200	6020	
4525	2750			250	7525	
4525	2750			250	7525	
3620	2200			200	6020	
3620	2200			200	6020	
3620	2200			200	6020	
3620	2200			200	6020	
3620	2200			200	6020	
4525	2750			250	7525	
4298	2612			237	7147	
3393	2062			187	5642	
3393	2062			187	5642	
3393	2062			187	5642	
3393	2062			187	5642	
4072	2475			223	6772	
3258	1980			180	5418	
3258	1980			180	5418	
3258	1980			180	5418	
3258	1980			180	5418	
4072	2475			225	6772	
5430	3300			300	9030	
4525	2750			250	7525	
4525	2750			250	7525	
4525	2750			250	7525	
4525	2750			250	7525	
6335	3850			350	10535	
6335	3850			350	10535	
4525	2750			250	7525	
4525	2750			250	7525	
4525	2750			250	7525	
4525	2750			250	7525	
6335	3850			350	10535	
6335	3850			350	10535	

Duplicate of Taxes assessed upon Lots & real property

Owners Names		No. of Lots	What part	No. of feet	Value
Ohio Iron and Coal Co.		870			500
		869			500
		868			500
		867			500
		866			500
		865			700
		864			600
	S	863			500
		862			500
		861			600
		787			800
		788			400
		789			400
		790			400
		791			400
		792			1.200 (600 add)
	A	793			500
		794			400 (1050 add)
		795			400
		796			500 (900)
		797			1.600
		798			1.000 (1100)
		799			500
		800			400
	M	801			400
		802			400
		803			400
		804			400
		805			500
		806			500
		807			400
		808			400
		809			400
	E	810			400
		811			500
		762			200

in The Town of Dronton, Lawrence County O. for 1854.

State Co. School & Tp. Taxes	School house & other Taxes	Delinq't. Taxes of 1853	Road Tax	Total	Remarks
4525	2750		250	7525	
4525	2750		250	7525	
4525	2750		250	7525	
4525	2750		250	7525	
4525	2750		250	7525	
6335	3850		350	10535	
5430	3300		300	9030	
4525	2750		250	7525	
4525	2750		250	7525	
5430	3300		300	9030	
7240	4400		400	12040	
3620	2200		200	6020	
3620	2200		200	6020	
3620	2200		200	6020	
3620	2200		200	6020	
10860	6600		600	18060	
4525	2750		250	7525	
3620	2200		200	6020	
3620	2200		200	6020	
4525	2750		250	7525	
14480	8800		800	24080	
9050	5500		500	15050	
4525	2750		250	7525	
3620	2200		200	6020	
3620	2200		200	6020	
3620	2200		200	6020	
3620	2200		200	6020	
3620	2200		200	6020	
4525	2750		250	7525	
4525	2750		250	7525	
3620	2200		200	6020	
3620	2200		200	6020	
3620	2200		200	6020	
3620	2200		200	6020	
4525	2750		250	7525	
1810	1100		100	3010	

Duplicate of Taps assessed upon Lots & real property

Owners Names		No. of Lots	Description	No. of feet	Value
Ohio Iron and Coal Co.		763	New addition		150
		764	" "		150
		765	" "		150
		766	" "		150
		767	" "		100
		768	" "		200
		769	" "		125
		770	" "		125
		771	" "		125
		772	" "		125
		773	" "		125
		774	" "		175
O'Neal	Wm.	155	Whole		1.300
O'Neal	Thos.	156	"		455
Peters	Sam	234	Whole		390
Peters	John	423.424425	"		7.150
Same		422	"		390
Same		421	"		325
Same		420	"		390
Same		390	"		357
Same		389	"		325
Same		388	"		650
Same		387	"		325
Same		386	"		325
Same		385	"		390
Same		371	"		520
Proctor	Thos.	119	"		390
Same		120	"		1.300
Powell	Ellis	72	pt.		871
Pritchard	Richard	461	Whole		260
Pritchard	David	460	"		460
Pritchard	John	458	"		325
Pugh	Thos.	449	"		1.560

in The Town of Ironton, Lawrence County, O. for 1854.

State Co. School Taxes	School House & other Taxes	Delinqt. Taxes of 1853	Road Taxes	Total	Remarks
1357	825		075	2257	
1357	825		075	2257	
1357	825		075	2257	
1357	825		075	2257	
905	550		050	1505	
1810	1100		100	3010	
1131	687		062	1880	
1131	687		062	1880	
1131	687		062	1880	
1131	687		062	1880	
1131	687		062	1880	
1583	962		087	2632	
11765	7150		650	19565	
4108	2502		227	6837	
3529	2145		195	5869	
64700	39325		3575	107600	
3529	2145		195	5869	
2941	1787		162	4890	
3529	2145		195	5869	
3230	1963		178	3371	
2941	1787		162	4890	
5882	3575		325	9782	
2941	1787		162	4890	
2941	1787		162	4890	
3529	2145		195	5869	
4706	2860		260	7826	
3529	2145		195	5869	
11765	7150		650	19565	
7882	4790		435	13107	
2353	1430		130	3913	
4163	2530		230	6923	
2941	1787		162	4890	
14118	8580		780	23478	

Duplicate of Taxes assessed upon Lots & real property in The Town of Ironton, Ohio, Lawrence County, O. for 1854.

Owners Names		No. of Lot	Description	No. of feet	Value	State Co. School & Tp. Taxes	Schoolhouse & other Taxes	Delinqt. Taxes of 1853	Road Tax	Total Taxes	Remarks
Parker	Hiram W.	226	Whole		780	7059	4290		390	11739	
Pugh	John	411	..		590	5339	3245		295	8879	
Prose	J. H.	426	1/3 N. end		260	2353	1430		130	3913	
Price	Levi	305	Whole		750	6787	4125		375	11287	
Richey	Allen J.	198	Whole		2.860	25883	15730		1430	43043	
Same		333	..		1.357	12280	7463		678	20421	
Same		199	N½. ..		260	2353	1430		130	3913	
Same		202	pt. N.W. corner	22 by 44	195	1764	1072		097	2933	
Same		331	whole		650	5882	3575	4485	325	14267	
Radgers	H. C.	169	..								
Same		170	E½.		2.600	23530	14300		1300	39130	
Same		170	W½.								
Same		171	whole		2.080	18824	11440		1040	31304	
Same		18	pt. R.R. St.	40 by 102	9.060	81993	49830		4530	136353	
Same		16.17	pt.		1.910	17285	10505		955	28745	
Radgers	Parkerson & Co.	7	whole								
Same		8	N½.		2.210	20000	12155	15040	1105	48311	
Same		8	S½.		14.310	129505	78705		7155	215365	
Same		9	whole								
Rust	David	394	..		780	7059	4290		390	11739	
Richard	Saml.	235	..								
Same		236	..		2.340	21177	12870		1170	35217	
Razor	John	338	..		585	5294	3217		292	8803	
Richards	Wm.	368	..		195	1764	1072		097	2933	
Rodgers	Jas. & Co.	408.409	..		585	5294	3217		292	8803	
Same		412.413	..		5.600	50680	30800		2800	84280	
Richards	J. L.	443.444.445	W. end	47	390	3529	2145	5434	195	11303	
Roadamour	Jonas S.	428	Whole		1.170	10588	6435	16900	585	34508	
Ring	Lawrence	150	..		1.560	14118	8580		780	23478	
Ross	Thos.	137 & 138	pt. middle Lawrence	22 by 80	460	4163	2530		230	6923	
Raine	J.	205 & 206	.. 4 street	33.88	780	7059	4290		390	11739	
Russell	Samuel	157	Whole		1.040	9412	5720		520	15652	
Same		158	East ?? 1/2 E at Side	22	195	1764	1072		097	2933	

Duplicate of Taxes assessed upon Lots & real property in The Town of Ironton, Ohio for 1854

Owners Names		No. of Lots	What part	No. of feet	Value	State Co. School & Tp. Taxes	School house & other Taxes	Delinqt. Taxes of 1853	Road Tax	Total	Remarks
Scott	U. B.	142	Whole		780	7 05 9	4 29 0		39 0	11 73 9	
Same		87	"		1.040	9 41 2	5 72 0		52 0	15 65 2	
~~Seeley, Willard & Co.~~		~~4~~	~~N½~~	~~22~~	~~2.210~~	20 00 0	12 15 5		1 10 5	33 26 0	
Smith	Bird	318	S½.	22	520	4 76 0	2 86 0		26 0	7 82 6	
Serrot	Peter	67	pt. 2nd.	20 by 44.	260	2 35 3	1 43 0		13 0	3 91 3	
Sloan	James M.	435	Whole		780	7 05 9	4 29 4		39 0	11 73 9	
Silverman & Brother		66 by 65	pt. S. end	17	1.950	17 64 7	10 72 5		97 5	29 34 7	
Shephepard	A. O.	72	" 2 house		1.690	15 29 4	9 29 5		84 5	25 43 4	
Same		204	whole		390	3 52 9	2 14 5		19 5	5 86 9	
Same		195 + 196	"		2.860 (500 add)	28 88 3	15 73 0		1 43 0	43 04 3	
Same		175 + 176	N. end. Laurence St.		2.470	22 35 3	13 58 5		1 23 5	37 17 3	
Same		14. 75	pt. 2nd St.		1.675	15 15 8	9 21 2		83 7	25 20 7	
Stearn	John	333. 334	whole		1.690	15 29 4	9 29 5		84 5	25 43 4	
Shank	Jos.	300	"		650 (150)	5 88 2	3 57 5		32 5	9 78 2	
Smythe	James	295	"		520	4 70 6	2 86 0		26 0	7 82 6	
Same		294	"		910	8 23 5	5 00 5		45 5	13 69 5	
Same		298	"		260	2 35 3	1 43 0		13 0	3 91 3	
St. Clair	Wm.	276. 277. 278	N. W. end ½	66	1.170	10 58 8	6 43 5		58 5	17 60 8	
Savage	Benjamin	71	whole		1.300	10 76 5	7 15 0		65 0	19 56 5	
Sloat	John	379 + 380	"		910	8 23 5	5 00 5		45 5	13 69 5	
Sullivan	Jenny	353	"		195	1 76 4	1 07 2		09 7	2 93 3	
Steece	Archibald	215	"								
Same		214	S½.	22	2.340	21 17 7	12 87 0	34 37 2	1 17 0	69 58 9	
Sheridane	Patrick	283	Whole		951	8 60 6	5 23 0		47 5	14 31 1	
Stimson	R. M.	197	"		1.300	11 76 5	7 15 0		65 0	19 56 5	
Sullivan	James	247	"		780	7 05 9	4 29 0		39 0	11 73 9	
Thompson	Amaziah	109	"		1.430	12 94 1	7 86 5		71 5	21 52 1	
Thomas	M. F.	367	"		227	2 05 4	1 24 8		11 3	3 41 5	
Thomas	Rees J.	453	"		780	7 05 9	4 29 0		39 0	11 73 9	
Thomas	David	454	"		520	4 70 6	2 86 0		26 0	7 82 6	
Thompson	Thos.	138	N. E. end	44 by 60	325	2 94 1	1 78 7		16 2	4 89 0	
Thomas	David J.	403. 404	E. end on 6 St.	44 by 88	704	6 37 1	3 87 2		35 2	10 59 5	
Urick	James	149	whole		1.040	9 41 2	5 72 0		52 0	15 65 2	

Duplicate of Taxes assessed upon Lots & real property in The Town of Ironton, Lawrence County, Ohio for 1854.

Owners Names		No. of Lots	What part	No. of feet	Value	State Co. School & Tp. Taxes	School house & other Taxes	Delinqt. Taxes of 1853	Road Tax	Total	Remarks
Voglesong & Buckhanon		136	Whole		1.820	16071	10010		910	27391	
Welch	G. G.	292	Whole.		325	2941	1787		162	4890	
White	Stephen	451+452	S.E½.		1.040	9412	5720		520	15652	
Willard	James O.	267.268.269	Whole		7.150	64707	39325		3575	107607	
Same		270	"		552	4995	3036		276	8307	
Same		271	"		390	3529	2145		195	5869	
Same		272	"		455	4117	2502		227	6846	
Same		4	"		2.210	??					
Wood	Elizabeth	165	"		780	7059	4290		390	11739	
Ward	John	10	S.E¼.	22 by 80	1.170	10588	6435		585	17608	
Wait	David	143	whole		1.630	14751	8965		815	24531	
Same		144	"		650	5882	3575		325	9782	
Same		75	pt. S.E. corner	8 by 42	195	1764	1072		097	2933	
Same		427	whole		910	8235	5005		455	13695	
Ward	Sherrick	67	pt. Center		1.560	14118	8580		780	23478	
Wilson	Wm.	253	W½.	22							
Same		252	whole		1.630	14751	8965		815	24531	
Winkler	Mrs.	153	"		910	8235	5005		455	13695	
William	William	137+138	pt. W.	146 ft.	1.950	16647	10725	27060	975	56407	
Same		463	Whole		1.820	16471	10010		910	27391	
Williams	Ebenezer	414	"		1.857	16805	10213		928	27946	
Wood	Samuel	397	"		910	8235	5005		455	13695	
Same		398	"		227	2054	1248		113	3415	
Same		399	"		227	2054	1248		113	3415	
Wood	S. H.	223	"		650	5882	3575		325	9782	
Wilson	Wm. F.	178	"		2.470	22353	13585		1235	37173	
Weber	C. B.	173+174	⅓ S. end	44 by 44	1.820	16471	10010		910	27391	
Williams		161+162	pt. 4 St.	22	520	4706	2860		260	7826	
Wheeler	Jos.	342	Whole		780	7059	4290		390	11739	
Winters	Thos.	180			1.560 (100 add)	14118	8580		780	23478	
Young	Dan	137	pt. 4 Street	22 by 60	162	1466	891		081	2438	
Total footing					774.195	7006251	6257944	217191	38717 4	11868460	

Duplicate of Tapes assessed upon Lots & real property

Owners Names	No. of Lots	Description	No. of feet	Value
Ashcraft Smith	28	Whole		1.820
Same	29	"		195
"	30	"		227
"	36	"		110
"	92	"		197
"	93	"		104
"	96	"		130
"	97	"		162
"	98	"		227
"	99	"		162
"	100	"		162
"	101	"		130
"	150	"		97
"	152	"		97
"	153	"		78
"	154	"		84
"	155	"		234
"	147	"		104
"	194	"		110
"	195	"		97
"	196	"		117
Austin & Christopher F.	94	"		104
Same	95	"		97
Bruce John	32	"		330
Same	45	"		162
Benet E.S.	63	2/3		135
Broome John	149			130
Blake Henry's	6	Whole		172
Same	8	"		172
Same	7	"		172
Same	11	"		172
Same	12	"		172
Same	13	"		172
Same	14	"		172

in The Town of East Ironton, Lawrence County, Ohio for the year 1854

State Co. School & Tp. & other Taxes	School house special Taxes	Delinqt. Taxes of 1853	Road Taxes	Total	Remarks
16 47 1	1001 0		910	2739 1	
1764	1072		097	2933	
2054	1248		113	3415	
995	605		055	1655	
1782	1083		098	2963	Jos. Leolier.
941	572		052	1565	
1176	715		065	1956	
1466	891		081	2438	
2054	1248		113	3415	
1466	891		081	2438	
1466	891	325	081	2763	
1176	715	260	065	2216	
877	533		048	1458	
877	533		048	1458	
705	429		039	1173	
760	462		042	1264	
2117	1287		117	3521	
941	572		052	1565	
995	605		055	1655	
877	533		048	1458	
1058	643		058	1759	
941	572		052	1565	
877	533		048	1458	
2984	1815		165	4966	
1466	891		081	2438	
1221	742		067	2030	
1176	715		065	1956	
1556	946		086	2588	
1556	946		086	2588	
1556	946		086	2588	
1556	946		086	2588	
1556	946		086	2588	
1556	946		086	2588	
1556	946		086	2588	

Duplicate of Taxes assessed upon Lots & real property

Owners Names	No. of Lots	What part	No. of feet	Value
Blake Henry	17	Whole		175
Same	18	"		182
Same	23	"		182
Same	24	"		182
Same	25	"		182
Same	26	"		182
Same	27	"		208
Same	40	"		156
Same	41	1/3		44
Same	42	1/3		44
Same	43	Whole		143
Same	44	"		130
Same	46	"		162
Same	47	"		130
Same	48	"		143
Same	49	"		143
Same	50	"		130
Same	52	"		162
Same	53	"		130
Same	54	"		143
Same	55	"		143
Same	56	"		130
Same	57	"		173
Same	59	"		130
Same	60	"		221
Same	61	"		143
Same	62	"		156
Same	64	"		195
Same	65	"		156
Same	67	"		227
Same	68	"		195
Same	69	"		208
Same	70	"		208
Same	71	"		195
Same	72	"		227

in The Town of Trenton, Lawrence County, Ohio, for the year 1854.

State & School Taxes	Schoolhouse & other Taxes	Delinqt. Taxes of 1853	Road Taxes	Total Taxes	Remarks
1 58 3	96 2		08 7	2 63 2	
1 60 7	1 00 1		09 1	2 73 9	
1 60 7	1 00 1		09 1	2 73 9	
1 60 7	1 00 1		09 1	2 73 9	
1 60 7	1 00 1		09 1	2 73 9	
1 60 7	1 00 1		09 1	2 73 9	
1 88 2	1 14 4		10 4	3 13 0	
1 41 1	85 8		07 8	2 34 7	
39 8	24 2		02 2	66 2	
39 8	24 2		02 2	66 2	
1 29 4	78 6		07 1	2 15 1	
1 17 6	71 5		06 5	1 95 6	
1 46 6	89 1		08 1	2 43 8	
1 17 6	71 5		06 5	1 95 6	
1 29 4	78 6		07 1	2 15 1	
1 29 4	78 6		07 1	2 15 1	
1 17 6	71 5		06 5	1 95 6	
1 46 6	89 1		08 1	2 43 8	
1 17 6	71 5		06 5	1 95 6	
1 29 4	78 6		01 1	2 15 1	
1 29 4	78 6		01 1	2 15 1	
1 17 6	71 5		06 5	1 95 6	
1 56 5	95 1		08 6	2 60 2	
1 17 6	71 5		06 5	1 95 6	
2 00 0	1 21 5		11 0	3 32 5	
1 29 4	78 6		07 1	2 15 1	
1 41 1	85 8		07 8	2 34 7	
1 76 4	1 07 0		09 7	2 93 3	
1 41 1	85 8		07 8	2 34 7	
2 05 4	1 24 8		11 3	3 41 5	
1 76 4	1 07 2		09 7	2 93 3	
1 88 2	1 14 4		10 4	3 13 0	
1 88 2	1 14 4		10 4	3 13 0	
1 76 4	1 07 2		09 7	2 93 3	
2 05 4	1 24 8		11 3	3 41 5	

Duplicate of Taxes assessed upon Lots & real property in The Town of Ironton, Lawrence County, Ohio for the year 1854.

Owners Names	No. of Lots	What part	No. of feet	Value	State Co. School & Tp. Taxes	School house & other Taxes	Delinqt. Taxes of 1853	Road Tax	Total Tax	Remarks
Blake Henry	73	Whole		227	2054	1248		113	3415	
Same	74	..		195	2054	1248		113	3415	
Same	75	..		208	1764	1072		097	2933	
Same	76	..		208	1882	1144		104	3130	
Same	77	..		182	1882	1144		104	3130	
Same	78	..		208	1647	1001		091	2739	
Same	79	..		208	1882	1144		104	3130	
Same	80	..		182	1882	1144		104	3130	
Same	81	..		188	1647	1001		091	2739	
Same	82	..		188	1701	1034		094	2829	
Same	83	..		182	1701	1034		094	2829	
Same	84	..		195	1647	1001		091	2739	
Same	85	..		195	1764	1072		097	2933	
Same	86	..		175	1764	1072		097	2933	
Same	87	..		182	1583	962		087	2632	
Same	88	..		182	1647	1001		091	2739	
Same	89	..		162	1647	1001		091	2739	
Same	90	..		182	1529	929		084	2542	
Same	103	..		162	1647	1002		091	2739	
Same	104	..		130	1460	891		081	2438	
Same	105	..		145	1176	715		065	1956	
Same	106	..		145	1312	797		072	2181	
Same	107	..		130	1312	797		072	2181	
Same	108	..		145	1176	715		065	1956	
Same	109	..		169	1312	797		072	2181	
Same	110	..		145	1529	929		084	2542	
Same	111	..		145	1312	797		072	2181	
Same	112	..		149	1312	797		072	2181	
Same	113	..		145	1348	819		014	2741	
Same	114	..		169	1312	797		072	2181	
Same	115	..		169	1529	929		084	2542	
Same	116	..		145	1529	929		084	2542	
Same	117	..		149	1312	727		072	2181	
Same	118	..		149	1348	819		074	2241	
Same	119	..		145	1312	797		072	2181	

Duplicate of Taxes Assessed upon Lots & real property

Owners Names	No. of Lots	What part	No. of feet	Value
Blake Henry	120	Whole		175
" "	121	"		175
" "	122	"		149
" "	123	"		156
" "	124	"		156
" "	125	"		156
" "	127	"		130
" "	128	"		130
" "	129	"		130
" "	130	"		175
" "	131	"		130
" "	132	"		130
" "	133	"		162
" "	134	"		162
" "	135	"		156
" "	136	"		175
" "	137	"		162
" "	138	"		130
" "	139	"		143
" "	140	"		143
" "	141	"		130
" "	142	"		162
" "	143	"		162
" "	144	"		130
" "	145	"		143
" "	158	"		208
" "	159	"		195
" "	160	"		71
" "	161	"		71
" "	162	"		65
" "	163	"		91
" "	164	"		91
" "	165	"		78
" "	166	"		84
" "	167	"		84
" "	168	"		78

in The Town of Ironton, Lawrence County, Ohio for the year 1854.

State & Co. Taxes	School & Tp. Taxes	Schoolhouse & other Taxes	Delinqt. Taxes of 1853	Road Tax	Total	Remarks
1 58 3	96 2			08 7	2632	
1 58 3	96 2			08 7	2632	
1 34 8	81 9			07 4	2241	
1 41 1	85 8			07 8	2347	
1 41 1	85 8			07 8	2347	
1 41 1	85 8			07 8	2347	
1 17 6	71 5			06 5	1956	
1 17 6	71 5			06 5	1956	
1 17 6	71 5			06 5	1956	
1 17 6	71 5			06 5	1956	
1 58 3	96 2			08 7	2632	
1 17 6	71 5			06 5	1956	
1 17 6	71 5			06 5	1956	
1 46 6	89 1			08 1	2438	
1 46 6	89 1			08 1	2438	
1 58 3	96 2			08 7	2632	
1 46 6	89 1			08 1	2438	
1 17 6	71 5			06 5	1956	
1 29 4	78 6			07 1	2151	
1 29 4	78 6			07 1	2151	
1 17 6	71 5			06 5	1956	
1 46 6	89 1			08 1	2438	
1 46 6	89 1			08 1	2438	
1 17 6	71 5			06 5	1956	
1 29 4	78 6			07 1	2151	
1 88 2	1 14 4			10 4	3130	
1 76 4	1 07 2			09 7	2933	
64 2	39 0			03 5	1067	
64 2	39 0			03 5	1067	
58 8	35 7			03 2	977	
82 3	50 0			04 5	1368	
82 3	50 0			04 5	1368	
70 5	42 9			03 9	1173	
76 0	46 2			04 2	1264	
76 0	46 2			04 2	1264	
70 5	42 9			03 9	1173	

Duplicate of Taxes assessed upon Lots & real property

Owners Names		No. of Lots	Discription	No. of feet	Value
Blake	Henry	169	What		97
Same		170	"		97
"		171	"		78
"		172	"		78
"		173	"		84
"		174	"		78
"		175	"		97
"		176	"		120
"		177	"		104
"		178	"		130
"		179	"		130
"		180	"		104
"		181	"		120
"		182	"		120
"		183	"		104
"		184	"		130
"		185	"		130
"		186	"		104
"		187	"		120
"		188	"		120
"		189	"		104
"		190	"		130
Buhr	J. & J. H.	10	"		650
Clark	R. H.	4	"		780
Same		15	"		172
Same		5	1/5		20
Clark	Abraham	191	1/2		50
Same		193	1/2		45
Dearing	James M.	21	Whole		260
Dearman	Mary	46	"		130
Grubb	Wm.	33	.		227

in The Town of East Trenton, Ohio for the year 1854.

State & Co. School & Tp. Taxes	School house & other Taxes	Delinqt. Taxes of 1853	Road Tax	Total	Remarks
87 7	53 3		048	1 458	
87 7	533		048	1 458	
70 5	429		039	1 173	
70 5	429		039	1 173	
760	462		042	1 264	
70 5	429		039	1 173	
87 7	533		048	1 458	
1086	660		060	1806	
94 1	572		052	1525	
1176	715		065	1956	
1176	715		065	1956	
94 1	572		052	1565	
1086	660		060	1806	
1086	660		060	1806	
94 1	572		052	1565	
1176	715		065	1956	
1176	715		065	1956	
94 1	572		052	1565	
1086	660		060	1806	
1086	660		060	1806	
94 1	572		052	1525	
1176	715		065	1956	
5882	3575	260	325	10042	
7059	4290		390	11739	
1556	946		086	2588	
181	110		010	301	
452	275		025	752	
407	247		022	676	
2353	1430		130	3913	
1176	715		065	1956	
2054	1248		113	3415	

Duplicate of Taxes assessed upon Lots & real property in The East Trenton, Lawrence County, Ohio for the year 1854.

Owners Names		No. of Lots	Description	No. of feet	Value	State & Co. Taxes	School house & other Taxes	Delingt. Taxes of 1853	Road Tax	Total	Remarks
Heaberlin	Jacob	22	Whole		195	1764	1072		097	2933	
Howells	S & F.	148	"		455	4117	2502		227	6846	
Hand	Wm. F.	63	1/3		65	588	357		032	977	
Jones	Frank	91	Whole		130	1176	715		065	1956	
Kelly	Allen D.	1	Whole		172	1556	946		086	2588	
Same		2	"		172	1556	946		086	2588	
Same		3	"		172	1556	946		086	2588	
Same		66	"		169	1529	929		084	2542	
Kilpatrick	Samuel	37	"		120	1086	660		060	1806	
Same		38	"		97	877	533		048	1458	
Same		39	"		520	4706	2860		260	7826	
Middleton	James	9	"		650	5882	3575		325	9782	
Nixon	David	58	1/2		43	389	236		021	646	
Porter	James	16	Whole		1.040	9412	5720		520	15652	
Same		51	"		462	4181	2541		231	6953	
Same		35	"		97	877	533		048	1458	
Same		102	"		260	2353	1430		130	3913	
Roof	George	192	1/2	80	40	362	220		020	602	
Spriggs	Singleton	126	Whole		825	7466	4537		412	12415	
Studley	John	58	2/4		130	1176	715		065	1956	
Smith	Geo. W.	191	W 1/2.	80	350 50	452	275		025	752	
Same		192	" 1/2.	80	40	362	220		020	602	
Same		193	" 1/2	80	45	407	247		022	676	
Sherredan	Bennet	151	Whole		104	941	572		052	1565	
Shumats	John	157	"		97	877	533		048	1458	
Shumate	Charles	156	"		78	705	429		039	1173	
Shealer	Michal	31	"		227	2054	1248		113	3415	
Tucher	Ernst	41	2/3		88	796	484		044	1324	
Same		42	2/3		88	796	484		044	1324	

1854

Duplicate of Taxes assessed upon Lots of real property

Owners Names	No. of Lots	What part	No. of feet	Value
Tielman Charles	5	7/8		152
Ward John	19	Whole		182
Same	20	W½.	22	91
Willis Hamilton	34	Whole		130
Whiton Wm. H.	20	E½.	22	91
Total footings				35.316

in The Town of East Droutons, Lawrence County for the year 1854.

State & Co. Schools & Tp. Taxes	School House & other Taxes	Delingt. Taxes of 1853	Road Tax	Total	Remarks
1 37 5	83 6		07 6	22 87	
1 64 7	1 00 1		09 1	27 39	
82 3	50 0		04 5	13 68	
1 17 6	71 5		06 5	19 56	
82 3	50 0		04 5	13 68	
319 52 5	194 20 1	84 5	77 62 0	532 19 1	

Duplicate of Taxes assessed upon Lots & real property

in The Town of Ironton, Lawrence County Ohio for the year 1854

Owners Names		No. of Lots	What part	No. of feet	Value	State & Co. School Tax Taxes	School house & other Taxes	Duling. Taxes of 1853	Road Tax	Total Tax	Remarks
Briggs	Caleb	6	What		325	2941	1787		162	4890	
Bailey	James	47	..		162	1466	891		081	2438	
Same		48	..		162	1466	891		081	2438	
Boyd	Robert	44	..		520	4706	2860		260	7826	
Bode	Henry	59	..		390	3529	2145		195	5869	
Brammer	G. M.	17	E. end Union	66	162	1466	891		081	2438	
Burditt	Samuel	28	Whole		422	3819	2321		211	6351	
Beets	Samuel	49	..		390	3529	2145	3123	195	8992	
Cloninger	Lewis C.	29	W. end	44	65	588	357		032	977	
Same		1	Whole		650	5882	3575		325	9782	
Collier	James A.	65	..		195	1764	1072		097	2933	
Campbell	John	12	..		357	3230	1963		178	5371	
Davis	Jos.	51	alley E. end	41	26	235	143	1417	013	1808	
Same		50	E. end	41	130	1176	715		065	1956	
Davisson	R. B.	8	Whole		260	2353	1430		130	3913	U. J. Roach
Davis	John	50	pt. pearl St. #3.	50	195	1764	1072		097	2933	
Davisson	D.	52	Whole		292	2642	1606		146	4394	
Davisson	D. B.	17	E. end Union St.	66	130	1176	715		065	1956	
Davidson	James	23	1/13		15	135	082		007	224	
Golden	Wm.	46	Whole		267	2371	1441		131	3943	
Same		55	..		312	2823	1716		156	4695	
Henry	Wilson	29	S 1/2.		52	470	286		026	782	
Howald	Wm. & Jas.	33 & 34	2/3 E. end #3rd pearl		520	4706	2860		260	7826	
Hornbuckle	Joshua	45	Whole		325	2941	1787		162	4890	
Same		60	..		19	171	104		009	284	
Hawey	David	62	3/4		268	2425	1474		134	4033	
Hanzsche	John G.	57	Whole		130	1176	715		065	1956	
Same		58	..		455	4117	2502		227	6846	
Jonas	Edward	38	Whole		520	4706	2860		260	7826	
Same		54	..		162	1466	891		081	2438	
Kirk	Joseph	51	pt. center		26	235	143		013	391	
Same		50	.. pearl St.		195	1764	1072		097	2933	

Duplicate of Tapes assessed upon Lots & real property in The Town of Ironton, Lawrence County, Ohio for the year 1854.

Owners Names		No. of Lots	What part	No. of feet	Value	State & Co. School Tapes	Schoolhouse & other Tapes	Tapes of 1853	Road Tax	Total	Remarks
Lewis	Wm.	26	What		227	2054	1248		113	3415	
Same		27	"		227 2345	2054	1248		113	3415	
Lambert	Wm.	7	"		325	2941	1787		162	4890	
Langshore & Rigby		35	"		195	1764	1072	3393	097	6326	Isiah Lucas.
Same		36	"		162	1466	891	2691	081	5129	Same
Merrill	Jas. M.	31	"		390	3529	2145	4758	195	10627	
McGowan	James	43	"		65	588	357		032	977	
Miller	Peter	60	"		97	877	533		048	1458	
Same		61	"		487 1387	4407	2678		243	7328	
Miller	Henry	18	"		260	2353	1430		130	3913	
Miller	Joseph	20	"		760	6878	4180		380	11438	
Same		21	"		260	2353	1430		130	3913	
Same		22	"		325	2941	1787		162	4890	
Mueling	John	24	"		520	4706	2860		260	7826	
Marcum	James	63	1/8		10	090	055		005	150	
Nucler	Henry	19	Whole		260	2353	1430		130	3913	
Nixon	David	62	1/4		90	814	495		045	1354	David Haney.
O'Neal	le Charles	63	7/8		420	3801	2310		210	6321	
Same		64	Whole		325	2941	1787	4182	162	9072	
Parson	Wm. H.	51	W. end 3 St.	50	97	877	533		048	1458	
Quigley	John	32	24/25		260	2353	1430		130	3913	
Rice	Thos. H.	4	Whole		880	7964	4840	5434	440	18678	Adam Keye
Same		5	"		292	2642	1606	5434	146	9828	Same
Ross	Thos.	39	"		162	1466	891		081	2438	
Same		40	"		195	1764	1072		097	2933	
Robinson	Wm.	41. 42	1/3 E. end 3 St.	44 by 88	650	5882	3575		325	9782	
Roach	Griffin J.	67	Whole		19	171	104		009	284	
Smith	James	56	Whole		130	1176	715		065	1956	
Stover	Joel	37	"		520	4706	2860		260	7826	
Shore	George	13	"		260	2353	1430		130	3913	
Same		14	"		780	7059	4290		390	11739	

Duplicate of Taxes assessed upon Lots & real property

Owners Names		No. of Lots	What part	No. of feet	Value
Smith	Wm.	53	Whole		227
Sterling	Erastus	30	"		162
Same		29	pt. 3 street	44by44	97
Sarnals	William	3	Whole		500
Spicer	Wm.	2	W½.	66by44	162
Thomas	Richard	25			227
Tucker	Ernst	41+42	⅓ W. end. 3 St.		715
Thompson	Thos.	11	Whole		492
Watkins	Wm.	23	12/13		275
Williams	John	15	Whole		360
Same		16	"		292
Willis	E.	2	¼ E end	44by66	162
Ward	Jos. G.	9	Whole		292
Ward	Shederick	10	"		910
Wait	David	33+34	⅓ W. end part 35	44by88	260
Williard	James O.	32	½ 5		12

Kellys Addition to West Dronton.

Buckingham	Alex	81	Whole		60
Same		82	"		135
Same		83	"		135
Brammer	Josiah	89	"		200
Burket	David K.	96	"		175
Brammer	William & James	97	"		250
Same		98	"		20
Bathan	John	117	"		300
Same		118	"		250
Free	Phebe	91	"		200
Same		92	"		200
Cook	Christian	99	"		10
Same		100	"		240

in The Town of West Dronton, Lawrence County Ohio for the year 1854.

State & Co. School & Tp. Taxes	School house & other Taxes	Delingt. Taxes of 1853	Road	Total	Remarks
2 05 4	1 24 8		11 3	3 41 5	
1 46 6	89 1		08 1	2 43 8	
87 7	53 3		04 8	1 45 8	
4 52 5	2 75 0		25 0	7 52 5	
1 46 6	89 1	2 71 7	08 1	5 15 5	
2 05 4	1 24 8		11 3	3 41 5	
6 46 0	3 93 2		35 7	10 75 9	
4 45 2	2 70 6		24 6	7 40 4	
2 48 8	1 51 2		13 7	4 13 7	
3 25 8	1 98 0		18 0	5 41 8	
2 64 2	1 60 6		14 6	4 39 4	
1 46 6	89 1	2 71 7	08 1	5 15 5	
2 64 2	1 60 6		14 6	4 39 4	
8 23 5	5 00 5		45 5	13 69 5	
2 35 3	1 43 0		13 0	3 91 3	
10 8	06 6		00 6	1 80	
207 11 7	125 87 6	35 86 6	11 43 1	380 29 0	
54 3	33 0		03 0	90 3	
1 22 1	74 2		06 7	20 30	
1 22 1	74 2		06 7	20 30	
1 81 0	1 10 0		10 0	30 10	
1 58 3	96 2		08 7	26 32	
2 26 2	1 37 5		12 5	37 62	
18 1	11 0		01 0	3 01	
2 71 5	1 65 0		15 0	45 15	
2 26 2	1 37 5		12 5	37 62	
1 81 0	1 10 0		10 0	30 10	
1 81 0	1 10 0		10 0	30 10	
09 0	05 5		00 5	1 50	
2 17 2	1 32 0		12 0	36 12	

Duplicate of Taxes assessed upon Lots & real property

Owners Names		No. of Lots	What part	No. of feet	Value
Charles	Edwards	114	Whole		200
Davisson	Issac	94	"		200
Davis	John W.	111	"		225
Evans	J. D.	101	"		200
Edwards	John	119	"		250
Felile	Pat	95	"		350
Golden	Wm.	93	"		225
Hanzsche	John G.	69	"		100
Same		70	"		125
Henry	Wm. D.	71	"		150
Hughes	Samuel	88	"		250
Hicks	James	109	"		200
Jones	Daniel	74			150
Kelly	James M.	72			100
Same		73			150
Same		84			150
Same		102			200
Same		103			225
Same		104			225
Same		105			200
Same		106			200
Same		107			230
Same		112			225
Same		115			250
Same		116			5
Knuchouse	Jos.	77			125
King	Wm.	86			160
Long	Marts	78			450
Lewis	John	121			100
Meeling	Charles	80			175

in The Kelly addition to West Ironton, Lawrence Co. O. for 1854.

State Co. Schools Taxes	Sch. house & other Taxes	Delinqt. Taxes 1853	Road Tax	Total	Remarks
1810	1100		100	3010	
1810	1100		100	3010	
2036	1237		112	3385	
1810	1100		100	3010	
2262	1375		125	3762	
3167	1925		175	5267	
2036	1237		112	3385	
905	550		050	1505	
1131	687		062	1880	
1357	825		075	2257	
2262	1375		125	3762	
1810	1100		100	3010	
1357	825		075	2257	
905	550		050	1505	
1357	825		075	2257	
1357	825		075	2257	
1810	1100		100	3010	
2036	1237		112	3385	
2036	1237		112	3385	
1810	1100		100	3010	
1810	1100		100	3010	
2081	1265		115	3461	
2036	1237		112	3385	
2262	1375		125	3762	
045	027		002	074	
1131	687		062	1880	
1448	880		080	2408	
4072	2475		225	6772	
905	550		050	1505	
1583	962		087	2632	

Duplicate of Taxes Assessed upon Lots & real property in Kellys addition to West Ironton Lawrence Co. O. for the year 1854.

Owners Names		No. of Lots	What part	No. of feet	Value	State Co. Schools & Tp. Taxes	School house & other Taxes	Delingt. Taxes of 1853	Road Tax	Total	Remarks
Mathers	John	108	Whole		250 200	2262	1375		125	3762	
Smith	James	68	Whole		10	090	055		005	150	
Sloan	James M.	79	..		125	1131	687		062	1880	
Swift	William	76	..		175 135	1583	962		087	2632	
Thomas	David J.	90	..		230 135	2081	1265		115	3461	
Todd	James L.	120	..		250	2262	1375		125	3762	
Waters	David	85	..		275	2488	1512		137	4137	
Wilson	Bryson	87	..		150	1357	825		075	2257	
Williams	J.	110	..		200	1810	1100		100	3010	
Warner	John	113	..		525	4751	2887		262	7900	
						93289	56697		5147	155133	
Means addition to the Town of Ironton											
Blandy	Hond F.	1	Whole		8.700	78935	47850		4350	130935	
Same		2	..		600	5430	3300		300	9030	
Cowtney	Edmond	3	..		150	1357	825		075	2257	
Same		6	..		550	4977	3025		275	8277	
Kirker	W. W.	29	..		200	1810	1100		100	3010	
Means	J. W. Heirs	4	..		250	2262	1375		125	3760	
Same		5	..		325	2941	1787		162	4890	
Same		10	..		325	2941	1787		162	4890	
Same		11	..		250	2262	1375		125	3762	
Same		16	..		250	2262	1375		125	3762	
Same		17	..		250	2262	1375		125	3762	
Same		27	..		325	2941	1787		162	4890	
Same		23	..		325	2941	1787		162	4890	
Same		24	..		200	3810	1100		100	3010	
Same		25	..		275	2488	1512		137	4137	
Same		26	..		50	452	275		025	752	
Same		18	..		150	1357	825		075	2257	
Same		21	..		200	1810	1100		100	3010	

Duplicate of Taxes Assessed upon Lots & real property in The Means addition to Irontown, L. C. O. for 1854.

Owners Names	No. of Lots	What part	No. of feet	Value	State Co. School & Tp. Taxes	School house & other Taxes	Delinqt. Taxes of 1853	Road Taxes	Total	Remarks
Means J. W. (heirs)	15	Whole		150	1 35 7	82 5		07 5	2 25 7	
Same	12	..		150	1 35 7	82 5		07 5	2 25 7	
Same	9	..		250	2 26 2	1 37 5		12 5	3 76 2	
Same	27	..		250	2 26 2	1 37 5		12 5	3 76 2	
Same	28	..		50	45 2	27 5		02 5	75 2	
Same	7	..		75	67 8	41 2		03 7	1 12 7	
Same	8	..		225	2 03 6	1 23 7		11 2	3 38 5	
Same	13	..		125	1 13 1	68 7		06 2	1 88 0	
Same	14	..		125	1 13 1	68 7		06 2	1 88 0	
Same	19	..		125	1 13 1	68 7		06 2	1 88 0	
Same	20	..		200	1 81 0	1 10 0		10 0	3 01 0	
Total footing of the Means addition				15.100	136 64 5	83 04 5		7 54 5	227 23 5	

Duplicate of Taxes Assessed upon Personal property in Upper Township, Lawrence County, Ohio for the year 1854.

Owners Names		Amt.	State Tax	School House District. School Tp. Taxes	& other Taxes	Taxes of 1853	Road Taxes	Total Tax	Remarks
Andre	John	809	7 32 1	4 44 9			40 4	12 17 4	
Allen	Robert	174	1 57 4	95 7			08 7	26 18	
Allison	James W. agent for Ironton House	2.035	18 46 6	11 19 2			1 01 7	30 67 5	
Allison	James W.	60	54 3	33 0			03 0	90 3	
Argo	Solomon	5	04 5	02 7			00 2	07 4	
Alexander	John	395	3 57 4	2 17 2			19 2	59 43	
Allison	Thomas	687	6 21 7	3 77 8			34 3	10 33 8	
Ackley	Geo. K.	200	1 81 0	1 10 0			10 0	30 1 0	
Ashcraft	Smith	1.000	9 05 0	5 50 0			50 0	150 50	
Allison	James	578	4 68 7	2 84 0			25 0	77 95	
Beach	John B.	275	2 48 8	1 57 2			13 7	41 37	
Berry	H. M. & J. M.	1.050	9 50 2	5 77 5			52 5	158 02	
Betts	Isaac	260	2 35 3	1 43 0			13 0	39 13	
Boyd	Robt.	662	5 99 1	3 64 1			33 1	99 63	
Blentingler	John	468	4 23 5	2 57 4			23 4	70 43	
Bles	Wm. M.	100	90 5	55 0			05 0	150 5	
Brice	David	70	63 3	38 5			03 5	105 3	
Beaty	Samuel	278	2 51 5	1 52 9			13 9	41 83	
Buckhannan	G. F.	50	45 2	27 5			02 5	7 52	
Briggs	Caleb	515	4 66 4	2 83 2			25 7	77 49	
Bush	John	150	1 35 7	82 5			07 5	22 57	
Browning	Samuel	627	5 67 4	3 44 8			31 3	94 35	
Bing	J. P.	1.003	9 07 7	5 51 6			50 1	150 94	
Barber	Joseph L.	150	1 35 7	82 5			07 5	22 57	
Bradley	John	487	4 40 7	2 67 8			24 3	73 28	
Breadstell	Samuel	220	1 99 1	1 21 0			11 0	33 11	
Bush	Horace	350	3 16 7	1 92 5			17 5	52 67	
Baxter	Thomas	202	1 82 8	1 11 1			10 1	30 40	
Blandy	Henry	1.050	9 50 2	5 77 5			52 5	158 02	
Biddle	Daniel	15	13 5	08 2			00 7	2 24	
Bertrand	Elizabeth	590	5 33 9	3 24 5			29 5	88 79	
Blentinger & Bro.		534	4 83 2	2 93 7			26 7	80 36	
Bramner	Josiah	300	2 71 5	1 65 0			15 0	45 15	
Burns	James	200	1 81 0	1 10 0			10 0	30 10	
Bush	S. R.	102	92 3	56 1			05 1	15 35	
Bush	S. R. & Co.	10,215	92 44 5	56 18 2			5 20 7	153 73 4	

1854

Duplicate of Taxes assessed upon personal property, Money & Credits in the Corporation of Trenton in upper Township, Law. Co. O. for the year 1854.

Owners Names	Amt.	State Co. School & Lp. Taxes	School house & other Taxes	Delinqt. Taxes of 1853	Road Tax	Total	Remarks
Berry John	675	6 10 8	3 71 2		33 7	10 15 7	
Buckingham Alex	575	5 20 3	3 16 2		28 7	8 65 2	
Beardsley B.	121	1 09 5	66 5		06 0	1 82 0	
Bode Henry	60	54 3	33 0		03 0	90 3	
Branham John	304	2 75 1	1 67 2		15 2	4 57 5	
Beaty & Warren	801	7 24 9	4 40 5		40 0	12 05 4	
Blandy H & F.	7.670	69 41 3	42 18 5		3 83 5	115 43 3	
Churchill John	140	1 26 7	77 0		07 0	2 10 7	
Campbell Hiram	2.063	18 67 0	11 34 6		1 03 1	31 04 7	
Campbell John Trustee of John Bratton.	1.175	10 63 3	6 46 2		58 7	17 68 2	
Camp James M.	230	2 08 1	1 26 5		11 5	3 46 1	
Cary Anias	218	1 97 2	1 19 9		10 9	3 28 0	
Cory B. F.	420	3 80 1	2 31 0		21 0	6 32 1	
Clarke John E. Exr. of J. W. Means	3.128	28 30 8	17 20 4		1 56 4	47 07 6	
Campbell Lewis	184	1 66 5	1 01 2		09 2	2 76 9	
Clark D. H.	677	6 12 6	3 72 3		33 8	10 18 7	
Cronin J & Sons.	1.025	9 27 6	5 63 7		51 2	15 42 5	
Campbell John	9.500	85 97 5	52 25 0		4 75 0	142 97 5	
Clark R. H.	371	3 35 7	2 04 0		18 5	5 58 2	
Carner Calvin	60	54 3	33 0		03 0	90 3	
Claybaugh Jacob	102	92 3	56 1		05 1	1 53 5	
Clark Henry J.	29	26 2	15 9		01 4	43 5	
Cawley James	216	1 95 4	1 18 8		10 8	2 25 0	
Chapman Obidiah	512	4 63 3	2 81 6		25 6	7 70 5	
Cochran D. K.	289	2 61 5	1 58 9		14 4	4 34 8	
Collier J. A.	220	1 99 1	1 21 0		11 0	3 31 1	
Campbell Ellison & Co.	18.570	168 05 8	102 13 5		9 28 5	279 47 8	
Calvin S. P.	250	2 26 2	1 37 5		12 5	3 76 2	
Clark A. B.	250	2 26 2	1 37 5		12 5	3 76 2	
Camey A. Wayne	470	4 25 3	2 58 5		23 5	7 07 3	
Childs Enos	175	1 58 3	96 2		08 7	2 63 2	
Cole H & L.	1.765	15 97 3	9 70 7		88 2	26 56 2	
Churchill J. L.	99	89 5	54 4		04 9	1 48 8	
Cole James	300	2 71 5	1 65 0		15 0	4 51 5	

Duplicate of Taxes assessed upon personal property in the

Owners Names		Amt.
barnes	J.W.	510
blark	George	295
bollier	Joseph	304
bhester	Joseph	222
blark	M. T.	202
blark &	Russell	500
blarkson	Henry	50
burvy	Silas H.	50
butler	Hubbard	50
bampbell &	Hight	1.615
barney	James T. F.	50
banoty	August	33
breighton	J. H.	112
Davisson	John J.	70
Duke	Shepard admr. of John Birchel	680
Dean	W. W.	75
Dovel	Isaac	40
Davidson	Jos. (Cap.)	925
Davidson	Jacob C.	580
Davis	C. M.	56
Delaney	Barney	78
Duke	Shepard	250
Dempsey	Paull & Co.	10,000
Davis	C. G.	18
Davis	J. J.	1.800
Davisson	John	133
Davisson	Joseph J.	62
Davis	Henry	1.545
Davisson	Isaac	425
Duke	John S.	250
Davidson	J. J.	390
Dillon	Davis	2.458
Davidson &	Dillon	1.000
Davisson	John T.	60
Dolen	William	45

corporation in Ironton, in Upper Township, Lawrence Co. O. for the year 1854.

State & School Tax	School house & other Taxes	Delingt. Taxes of 1853	Road Tax	Total	Remarks
4615	2805		255	7675	
2669	1622		147	4438	
2751	1672		152	4575	
2009	1221		111	3341	
1828	1111		101	3040	
4525	2750		250	7525	
452	275		025	752	
452	275		025	752	
452	275		025	752	
14615	8882		807	24304	
452	275		025	752	
298	181		016	495	
1013	616		056	1685	
633	385		035	1053	
6154	3740		340	10234	
678	412		037	1127	
362	220		020	602	
8371	5087		462	13920	
5249	3190		290	8729	
506	308		028	842	
705	429		039	1173	
2262	1375		125	3762	
90500	55000		5000	150500	
162	099		009	270	
16290	9900		900	27090	
1203	731		066	2000	
561	341		031	933	
13982	8947		773	23251	
3846	2337		212	6391	
2262	1375		125	3762	
3529	2145		195	5869	
22244	13519		1229	36992	
9050	5500		500	15050	
543	330		030	903	
407	247		022	674	

Duplicate of Taxes assessed upon personal property in the Corporation of Ironton, in Lawrence County Ohio, for the year 1854.

Owners Names		Amt.	State Co. School & Tp. Taxes	School house & other Taxes	Delinqt. Taxes of 1853	Road Tax	Total	Remarks
Dils	Wm. S.	153	1 38 4	84 1		07 6	2 30 1	
Davisson	Isaac cxr. of Jane Davisson.	220	1 99 1	1 21 0		11 0	3 31 1	
Daniel	Sophia	185	1 67 4	1 01 7		09 2	2 78 3	
Davis	Moses W.	150	1 35 7	82 5		07 5	2 25 7	
Doherty	Charles	25	22 6	13 7		01 2	37 5	
Dolen	Francis	140	1 26 7	77 0		07 0	2 10 7	
Dempsey &	Co.	275	2 48 8	1 51 2		13 7	4 13 7	
Dover	F.	352	3 18 5	1 93 6		17 6	5 29 7	
Drew &	William	6.000	54 30 0	33 00 0		3 00 0	90 30 0	
Delany	James	82	74 2	45 1		04 1	1 23 4	
Duke &	Kingsbury	11.250	101 81 2	61 87 5		5 62 5	169 31 2	
Davisson	Isaac admr. S. Davisson	52	47 0	28 6		02 6	78 2	
Davey	T. N.	590	5 33 9	3 24 5		29 5	8 87 9	
Evans	Thomas D.	50	45 2	27 5		02 5	75 2	
Ellison	Cyrus	1.894	17 14 0	10 41 7		94 7	28 50 4	
Evans	Stephen	127	1 14 9	69 8		06 3	1 91 0	
Eakins	J. M.	1.465	13 25 8	8 05 7		73 2	22 04 7	
Etna Insurance Co.		379 (Geo. W. Willard agent.)	3 42 9	2 08 4		18 9	5 70 2	
Furguson &	Elsas	8.000	72 40 0	44 00 0		4 00 0	120 40 0	
Furguson	J. M.	550	4 97 7	3 02 5		27 5	8 27 7	
Fraley	Wm. C.	2.055	18 59 7	11 30 2		1 02 7	30 92 6	
Fauble	Jacob	20	18 1	11 0		01 0	30 1	
Fort	Denton	719	6 50 6	3 95 4		35 9	10 81 9	
Griffith	Gideon	115	1 04 0	63 2		05 7	1 72 9	
Golden	Fletcher	460	4 16 3	2 53 0		23 0	6 92 3	
Gholson	Sarah	40	36 2	22 0		02 0	60 2	
George	John S.	1.039	9 40 2	5 71 4		51 9	15 63 5	
Gholson	Wm. H.	300	2 71 5	1 65 0		15 0	4 51 5	
Graham	Alex	204	1 84 6	1 12 2		10 2	3 07 0	
Gillen &	Bro.	1.800	16 29 0	9 90 0		90 0	27 09 0	
Greenwood &	Leroux	705	6 38 0	3 87 7		35 2	10 60 9	
Glass	Thos.	295	2 66 9	1 62 2		14 7	4 43 8	
Glidden	M. C.	345	3 12 2	1 89 7		17 2	5 19 1	

Duplicate of Taxes assessed upon personal property Moneys & Credits

Owners Names		Amt.	
Gillen	Martin	100	
Golden	Wm.	121	
Geppart &	Renshaw	826	
Gillen	E. J.	1.226	
Grubb	Daniel	30	
Hambleton	Joshua	560	
Hamilton	G. W.	64	
Hays	John	127	
Hamilton	James	45	
Hooper	James R.	1.030	
Hamilton	Wm.	15	
Hawey	David	55	
Harris	J. B. b.	360	
Hangsche	John G.	1.000	
Hawley	E. G. admr. of	Mary Burgess	402
Hamilton	J. Milton	100	
Harper	E. W.	1.505	
Henry	Wilson	40	
Henry	Marriss	452	
Hawey	David	100	
Hogan	Jerry	150	
Hawley	E. G.	270	
Hawley	E. G.	1.260	admr. of H. W. Moore
Harnbockle	Joshua	71	
Hopkins	M. b.	643	
Hein	Conrod	135	
Hall	Cumston & Co.	300	
Hurd	E.	169	
Huffman	Michald	100	
Harriss &	Killian	500	
Howell	Wm.	150	
Hartford	Insurance & Co.	258	H. L. Neal. agent)
Ironton	Rolling Mill	45.500	
Isminger	Philip	191	
Irwin	Mary	50	

Corporations of Ironton in Upper Township, Lawrence Co. Ohio for 1854.

State Co. School & Tp Taxes	School house & other Taxes	Delingt. Taxes of 1853	Road Taxes	Total	Remarks
905	550		050	1505	
1095	665		060	1820	
7475	4543		413	12431	
11095	6743		613	18451	
271	165		015	451	
5068	3080		280	8428	
579	352		032	963	
1149	698		063	1910	
407	247		022	676	
9321	5665		515	15501	
135	082		007	224	
497	302		027	826	
3258	1980		180	5418	
9050	5500		500	15050	
3638	2211		201	6050	
905	550		050	1505	
13620	8277		752	22649	
362	220		020	602	
4090	2486		226	6802	
905	550		050	1505	
1357	825		075	2257	
2443	1485		135	4063	
11403	6930		630	18963	
642	390		035	1067	
5819	3536		321	9676	
1221	742		067	2030	
2715	1650		150	4515	
1529	929		084	2542	
905	550		050	1505	
4525	2750		250	7525	
1357	825		075	2257	
2334	1419		129	3882	
411775	250250		22750	684775	
1728	1050		095	2873	
452	275		025	752	

Duplicate of Taxes assessed upon personal property in the

Owners Names		amt.
Irwin	John	800
Jones	William	30
Jenkins	John D.	382
Jameson	Jeremiah	200
James	Joshua	50
Jones	Dan	70
Jordan	E. W.	950
Jones	Morris	2.500
Iron rail road		22.340
Iron Bank		132.685
Kouns	A. P.	340
Kemp	W. C. R.	1.046
Kelly	Mary	3.121
Keating	Loftus	32
Kelly	Wm D.	4.907
Keefe	Adam	50
Kelly	John admr.	329
Kelly	John	358
Kirker	W. W.	200
Kingsbury	Charles	275
Kirk	Joseph W.	67
Kelly &	Branham	4.833
Kirker &	George	9.726
Kirker	Thos.	142
Kirk	Thomas	50
Kouns	Benjamin	175
Kelly	James M.	6.624
Kouns	Georgl L.	215
Kinnear	alex	131
Kelly	Isaiah W.	610
Kouns	John	195
Kouns	A. P. & Son	8.896
Loutenschlaeger	Henry	20

Corporation of Ironton, in Upper Township, Law. Co. O. for 1854.

State & Co. Taxes	School & Tp. Taxes	School house & other Taxes	Delingt. Taxes of 1853	Road Taxes	Total Taxes	Remarks
7	24 0	4 40 0		40 0	120 4 0	
	27 1	21 65		01 65	4 51	
3	45 7	21 01		19 1	5 74 9	
1	81 0	11 00		10 0	3 01 0	
	45 2	27 5		02 5	7 52	
	63 3	38 5		03 5	10 53	
8	59 7	52 25		47 5	14 29 7	
22	62 5	13 75 0		1 25 0	37 62 5	
202	17 7	122 87 0		11 17 0	336 21 7	
120	79 9	72 97 67		66 34 2	199 69 08	
	30 7 7	18 70		17 0	5 11 7	
	9 46 6	5 75 3		52 3	15 74 2	
28	24 5	17 16 5		1 56 0	46 97 0	
	28 9	17 6		01 6	4 81	
44	40 0	26 98 8		2 45 3	73 84 9	
	45 2	27 5		02 5	7 52	
	29 7 7	18 09		16 4	49 50	
	3 23 9	19 69		17 9	5 38 7	
1	81 0	11 00		10 0	3 01 0	
2	48 8	15 12		13 7	4 13 7	
	60 6	36 8		03 3	10 07	
43	73 8	26 58 1		2 41 6	72 73 5	
88	02 0	53 49 3		4 86 3	146 37 6	
1	28 5	78 1		07 1	2 13 7	
	45 2	27 5		02 5	7 52	
1	58 3	96 2		08 7	26 32	
59	94 7	36 43 2		3 31 2	99 69 1	
1	94 5	1 18 2		10 7	3 23 4	
1	18 5	72 0		06 5	1 97 0	
5	52 0	33 55		30 5	9 18 0	
1	76 4	1 07 2		09 7	2 93 3	
80	50 8	48 92 8		4 44 3	133 88 4	
	18 1	04 0		01 0	3 01	

Duplicate of Taxes Assessed upon personal property in the corporation of Ironton, Lawrence County, Ohio for 1854

Owners Names	Amt.	State & Co. School Taxes	Schoolhouse & other Taxes	Delingt. Taxes of 1853	Road Tax	Total	Remarks
Lewis Dan J.	280	2 53 4	1 54 0		140	4 21 4	
Leete Ralp	1.540	13 93 7	8 47 0		770	23 17 7	
Lewis Wm.	70	63 3	38 5		035	10 53	
Langshore F.J.	140	1 26 7	77 0		070	21 07	
Lutz Lib	150	1 35 7	82 5		075	22 57	
Lewis James	185	1 67 4	1 01 7		092	27 83	
Lanhorn Wm. M. ???	60	54 3	33 0		030	9 03	
Lanegan Thos.	75	67 8	41 2		037	11 27	
Lyons J.W.C.	215	1 94 5	1 18 2		107	32 34	
Ldir Jacob	420	38 01	23 10		210	63 21	
McCaslin Wm.	50	45 2	27 5		025	7 52	
Mackey Mathew	103	93 2	56 6		051	15 49	
McGirk Wm.	181	1 63 8	99 5		090	27 23	
McFanon James	310	2 80 5	1 70 5		155	46 65	
Merrill John P.	127	1 14 9	69 8		063	19 10	
Murphy James	22	19 9	12 1		011	3 31	
Miller Eli	160	1 44 8	88 0		080	24 08	
McElroy Robert	107	96 8	58 8		053	16 09	
Morris J.P.	2.400	21 72 0	13 20 0		1 200	36 12 0	
Myers Jacob	125	1 13 1	68 7		062	18 80	
Morford Rebecca	66	59 7	36 3		033	9 93	
Murdock Thos.	384	34 75	21 12		192	57 79	
McCarty Thos.	45	40 7	24 7		022	6 76	
Merrill J.M. & Co.	16.500	149 32 5	90 75 0		8 250	248 32 5	
McKeon Patrick	425	38 46	23 37		212	63 95	
Merrill J.M.	530	47 96	29 15		265	79 76	
McJoint James	37	33 4	20 3		018	5 55	
Meeling John	5	04 5	02 7		002	0 74	
Mitchell John	90	81 4	49 5		045	13 54	
Montgomery E.	2.000	18 10 4	11 00 0		1 060	30 10 0	
McGrew Moses A.	485	43 89	26 67		242	72 98	
McGrew F.A.	1.505	136 20	82 77		753	226 49	
McGinley Robert	34	3 07	1 87		017	5 91	
Moore Wm.	147	1 33 0	80 8		073	22 11	
Merrill & Irwin	1.500	13 57 5	8 25 0		150	225 75	
McCarty Patrick	74	6 69	4 07		037	1 113	

Duplicate of Taxes Assessed upon personal property in the

Owners Names		Amt.
Murphy &	Larry	800
Marcumb	James	1.817
Mitchell	R.A.	84
McClure	Samuel	435
Murdock	Drake	290
Moore	C.A.	2.000
McCarty	John	22
McMahan	John	60
Morley &	Barber	10.190
Murphy	Mathew	150
McClellin	addison	296
Middeton	James	255
Mitchell	Samuel	94
Mee	David	78
McCoort	Peter	380
Nigh	Elias	1.171
Neal	Henry S.	350
Newton	John Jr.	428
Nigh &	Johnson	239
Nixon	David	1.058
Nixon	Wm.	1.223
Newberger	George	2.000
O'Neil	Thomas	412
O'Neil	Charles	20
Ohio Dront	Coal Co.	41.587
O'Neil	Wm.	278
Osborne	J.R.	75
Price Jones &	Co.	321
Peters	John	2.830
Parker	H.W.	50
Parton	James	616
Price	Levi	25

Corporation of Trenton Ohio for the year 1854.

State Co. Schools Tp. Taxes	School house & other Taxes	Delingt. Taxes of 1853	Road Taxes	Total	Remarks
7 24 0	4 40 0		40 0	12 00 0	
16 44 3	9 99 3		90 8	27 34 4	
76 0	46 2		04 2	1 26 4	
3 93 6	2 39 2		21 7	6 54 5	
2 62 6	1 59 5		14 5	4 36 4	
18 10 0	11 00 0		100 0	30 10 0	
19 9	12 1		01 1	3 31 0	
5 43	3 30		03 0	9 03	
92 21 9	56 04 5		509 5	153 35 9	
1 35 7	82 5		07 5	2 25 7	
2 67 8	1 62 8		14 8	4 45 4	
2 30 7	1 40 2		12 7	3 88 6	
8 5 0	5 17		04 7	1 41 4	
7 0 5	4 29		03 9	1 17 3	
34 39	20 90		19 0	57 19	
10 59 7	6 44 0		58 5	17 62 2	
3 16 7	1 92 5		17 5	5 26 7	
3 87 3	2 35 4		21 4	6 44 1	
2 16 2	1 31 4		11 9	3 59 5	
9 57 4	5 81 9		52 9	15 92 2	
11 06 8	6 72 6		61 1	18 40 5	
18 10 0	11 00 0		100 0	30 10 0	
3 72 8	2 26 6		20 6	6 20 0	
18 1	11 0		01 0	3 01	
376 36 2	228 72 8		2079	628 88 3	
25 15	15 29		13 9	4 18 3	
6 78	4 12		03 4	1 12 7	
29 05	17 65		16 0	48 30	
256 11	155 65		141 5	425 91	
4 52	2 75		02 5	7 52	
55 74	33 98		30 8	92 80	
2 26	1 37		01 2	3 75	

Duplicate of Taxes assessed upon personal property in the Corporation of Ironton, this, for the year 1854.

Owners Names		amt.	State & Co. Schools	Tp. Schools	School House & other Taxes	Delinqt. Taxes of 1853	Road Tax	Total	Remarks
Powell	W. H.	145	1	31	2	7	97	2	181	
Proctor	Thomas	400	3	62	0	2	00	6	020	
Pratt	Joshua	71		64	2		39	0	067	
Paull	Geo. W.	1.100	9	95	5	6	05	0	1655	
Peters	James & Co.	10.960	99	18	8	60	28	0	16494	8
Peters	Samuel	430	3	89	1	2	36	5	647	5
Prose	Jacob H.	175	1	58	3		96	2	263	2
Rust	James	339	3	06	7	1	86	4	169	510	0
Rust	Wm. H.	160	1	44	8		88	0	080	240	8
Richey	Hamilton	130	1	17	6		71	5	065	195	6
Rus	David	300	2	71	5	1	65	0	150	451	5
Richard	D. W.	1.235	11	17	6	6	79	2	617	1858	5
Roach	Griffin	2.168	19	62	0	11	92	4	1084	3262	8
Roadamour	Jonas S.	778		70	4	0	42	7	9	389	117	0	8
Rodgers	H. C. & Co.	16.950	153	39	7	93	22	5	8475	25509	7
Rodgers	James & Co.	19.756	178	79	1	108	65	8	9878	29732	7
Rodgers	Geo. P.	1.387	12	55	2	7	62	8	693	2087	3
Rodse	Oliver	840		76	0	2	46	2	420	1264	2
Richey &	Merrill	2.563	23	19	5	14	09	6	1281	3857	2
Roberts	R. W.	95		85	9		52	2	047	142	8
Ross	Thomas	71		64	2		39	0	035	106	7
Richey	J. Allen	13.302	120	38	3	73	16	1	6651	20019	5
Raine	John	420	3	80	1	2	31	0	210	632	1
Richards	John L.	21		19	0		11	5	010		31	5
Richey	Geo.	385	3	48	4	2	11	7	192	579	3
Richards	Samuel	275	2	48	8	1	51	2	137	413	7
Rodgers	Murdock & Co.	3.050	27	60	2	16	77	5	1525	45902	
Shepard	A. O.	8.790	79	54	9	48	34	5	4395	132289	
Sharpe	James	37		33	4		20	3	018		55	5
Smith	Wm. (son of Bird)	20		18	1		11	0	010		30	1
Shepard	Lewis	1.863	16	86	0	10	24	6	931	28037	
Stimson	Rodney M.	55		49	7		30	2	027		82	6
Simmons	C. W. Guard. of S. H. Shadduck	250	2	26	2	1	37	5	125	376	2
Simmons	C. W.	1.295	11	71	9	7	12	2	647	19488	

286

287

Duplicate of Tapes Assessed upon personal property in the Corporation of Ironton, Lawrence County, Ohio for 1854.

Owners Names		Amt.	State & Co. School & Tp. Tapes	School house & other Tapes	Delingt. Tapes of 1853	Road Tapes	Total Tapes	Remarks
Stein	Henry	370	3348	2035		185	5568	
Shore	John R.	156	1411	858		078	2347	
Shore	George S.	110	995	605		053	1655	
Silverman and Bro.		2.160	19548	11880		1084	32508	
Smith	Hamilton	342	3095	1881		171	5147	
Smith	John H.	6.431	58200	35370		3213	96785	
Sloat	John	50	452	275		025	752	
Spriggs	Singleton	102	923	561		051	1535	
Spider	Wm.	201	1819	1105		100	3024	
Starn	Wm.	124	1122	682		062	1866	
St. Clair	Wm.	411	3719	2260		205	6184	
Smith	Bird	291	2633	1600		145	4378	
Savage	Benjamin	6.520	59006	35864		3260	98126	
Smith	Geo. W.	754	6823	4147		377	11347	
Stimson & Parker		1.200	10860	6600		600	18060	
Spock	Daniel	225	2036	1237		112	3385	
Silverman	Alcan & Co.	3.675	33258	20212		1837	55307	
Sechler	D. M.	200	1810	1100		100	3010	
Sanford	John	115	1040	632		057	1729	
Stilard	John	250	2262	1375		125	3762	
Shore	John W.	25	226	137		012	375	
Stomps	Barnet	83	751	456		041	1248	
Stonehill	Joseph	1.306	11819	7183		653	19653	
Schench	Joslph	55	497	302		027	826	
Smith	James	220	2081	1210		110	3401	
Shoap	John	82	742	451		041	1234	
Sayre	John	40	362	220		020	602	
Schuyler	J. C. & D.	450	4072	2475		225	6772	
Scott	Uriah	379	3429	2084		189	5702	
Scott Bro. & Co.		1.605	14525	9827		802	24154	
Smith	Wm. (Son of John H.)	113	1022	621		056	1699	
Sloan	James M.	255	2307	1402		127	3836	
Stover	Joel	321	2905	1765		160	4830	
Sprangle	Joseph	100	905	550		050	1505	
Scott	Perry	365	3303	2007		182	5492	
Sherman	James A.	19	171	104		009	284	

Duplicate of Taxes assessed upon personal property in the Corporation of Ironton, Lawrence County, Ohio for 1854.

Owners Names		Amt.	State Co. School & Tp. Taxes	School house & other Taxes	Delinqt. Taxes of 1853	Road Tax	Total	Remarks
Sample	G. W.	1.600	14 48 0	8 80 0		80 0	24 08 0	
St. John	Ralp	80	72 4	44 0		04 0	1 20 4	
Sours	Wm.	70	63 3	38 5		03 5	1 05 3	
Sloan	E. C.	200	1 81 0	1 10 0		10 0	3 01 0	
Smith	Charles	77	69 6	42 3		03 8	1 15 7	
Smith	N. B.	130	1 17 6	71 5		06 5	1 95 6	
Thomas	David J.	665	6 01 8	3 65 7		33 2	10 00 7	
Terry	James C.	1.702	15 40 3	9 36 1		85 1	25 61 5	
Tyson	Jacob	125	1 13 1	68 7		06 2	1 88 0	
Thomas	David	170	1 53 8	93 5		08 5	2 55 8	
Thompson	Amaziah	821	7 43 0	4 51 5		41 0	12 35 5	
Thompson	Thomas	86	77 8	47 3		04 3	1 29 4	
Thomas	Rees	202	1 82 8	1 11 1		10 1	3 04 0	
Thomas	Richard	25	22 6	13 7		01 2	37 5	
Thomas	Wm.	183	1 65 6	1 00 6		09 1	2 75 3	
Urick	James B.	880	7 96 4	4 84 0		44 0	13 24 4	
Voglesong &	Buckhannon	1.200	10 86 0	6 60 0		60 0	18 36 0	
Voglesong	D. W.	50	45 2	27 5		02 5	75 2	
Vout	George	75	67 8	41 2		03 7	1 12 7	
White	Stephen	540	4 88 7	2 97 0		27 0	8 12 7	
Ward	Shederick	7.505	67 92 0	41 27 7		3 75 2	112 94 9	
Ward	S. (Guard. of E. Smith)	225	2 03 6	1 23 7		11 2	3 38 5	
Ward	S. " " S & M. Smith)	400	3 62 0	2 20 0		20 0	6 02 0	
Ward	S. " " Jas. Smith)	200	1 81 0	1 10 0		10 0	3 01 0	
Ward	S. " " A. J. Smith)	200	1 81 0	1 10 0		10 0	3 01 0	
Ward	S & Co.	7.000	63 35 0	38 50 0		3 50 0	105 35 0	
Ward	Edward	2.931	26 52 5	16 12 0		1 46 5	44 11 0	
Wait	David	1.502	13 59 3	8 26 1		15 1	22 60 5	
Wise	H & Bro.	3.037	27 48 4	16 74 3		1 51 8	45 70 5	
Williams	John W.	50	45 2	27 5		02 5	75 2	
Wilson	David	64	57 9	35 2		03 2	96 3	
Willard	James O.	1.890	17 10 4	10 39 5		94 5	28 44 4	

Duplicate of Taxes assessed upon Personal property in the Corporation of Ironton, Upper Tp. Lawrence Co. O, for 1854.

Owners Names		amt.	State Co. School Tp. Taxes	School house & other Taxes	Delinqt. Taxes of 1853	Road Tax	Total	Remarks
Williams	William	455	4 11 7	2 50 2		22 7	6 84 6	
Weber	Charles B.	700	6 33 5	3 85 0		35 0	10 53 5	
Wilson	Wm. F.	1.211	10 95 9	6 66 0		60 5	18 22 4	
Willis	Alfred	20	1 81	1 10		0 10	3 01	
Wilkinson	J.A.	500	4 52 5	2 75 0		25 0	7 52 5	
Wilson	Henry	50	45 2	27 5		0 25	7 52	
Wilson &	Richardson	750	6 78 7	4 12 5		37 5	11 28 7	
Wheeler	Melisse	400	3 62 0	2 20 0		20 0	6 02 0	
Wilson	Wm.	150	1 35 7	82 5		07 5	2 25 7	
Walker	Wm.	163	1 47 5	89 6		08 1	2 45 2	
Winters	Thomas	654	5 91 8	3 59 7		32 7	9 84 2	
Williams	Wm.	1.100	9 95 5	6 05 0		55 0	16 55 5	
Williams	D. B.	25	22 6	13 7		01 2	37 5	
Welch	Wm.	125	1 13 1	68 7		6 20	1 88 0	
White	D.A.	1.150	10 40 7	6 32 5		57 5	17 30 7	
Wheeler	Joseph	491	4 44 3	2 70 0		24 5	7 38 8	
Walton	John	110	99 5	60 5		05 5	1 65 5	
Williams	Michael	50	45 2	27 5		02 5	7 52	
Wright	F.S. & Co.	1.741	15 75 6	9 57 5		87 0	26 21 0	
Wood	J. N.	800	7 24 0	4 40 0		40 0	12 04 0	
Walker	James	80	72 4	44 0		04 0	1 20 4	
Welch	Thomas	200	18 1 0	1 10 0		10 0	3 01 0	
Willard	Geo. W.	1.850	16 74 2	10 17 5		92 5	27 84 2	
White	Caroline	500	4 52 5	2 75 0		25 0	7 52 5	
Willard	James O. admr. of H. Blake	10.000	90 50 0	55 0		5 00 0	150 50 0	
Willard	James O. " " H.S. Willard	16.483	149 17 1	90 65 6		8 24 1	248 06 8	
Yard &	Calvin	1.300	11 76 5	7 15 0		65 0	19 56 5	
Yard	Wm.	1.877	16 98 6	10 32 3		93 8	28 24 7	
Young	Dan	185	1 67 4	1 01 7		09 2	2 78 3	
	Total footing	699.780	6332 95 4	3848 72 5		349 81 6	10531 49 5	
	Extra Bank Tax	50.303	455 21 0	276 65 0		25 15 0	757 01 0	
		750.083	6788 16 4	4125 37 5		374 96 6	(11288 50 5	

289

Taxes of Stranton, apportioned under their several heads.

State Tax			County Tax			School Tax			Bridge Tax			Poor Tax			Township Tax			School house Tax			Corporation Tax			Road Tax			Delinqt. Taxes		
$	c	m	$	c	m	$	c	m	$	c	m	$	c	m	$	c	m	$	c	m	$	c	m	$	c	m	$	c	m
6,077	16	6	2567	81	7	4279	69	5	2054	25	3	85	59	3	427	96	9	5135	63	4	4279	69	5	855	93	9	253	90	2

Total Taxes		
$	c	m
26017	66	3

290

291

Duplicate of Taxes assessed upon Land & real property, in the Corporation of Hanging Rock, Lawrence County Ohio for 1854.

Owners Names		R	T	S	Description	No. of acres	Value	State & Co. School Taxes	School House & other Taxes	Delingt. Taxes of 1853	Road Taxes	Total	Remarks
Burkley	Hurmon	19	1	10	Fraction	11½	448	4726	1344		224	6294	
Burgess	James (heirs)	19	1	10	Fraction	⅛	560	5908	1680		280	7868	
Burkley	Hurmon	19	1	10	"	⅛	280	2954	840		140	3934	
Cumston	J.	19	1	13	Fraction	¼	448	4726	1346		224	6294	
Campbell	Ellison & Co	19	1	13	"	1¼	672	7089	2016		336	9441	
Hamilton	Robert	19	1	11	pt. S.E. S.W. pt. S.W. S.E.	63	18.416	194288	55248		9208	258744	
Same		18	1	18	Fraction	156	8960	94528	26880		4480	125888	126.88.06
Same		19	1	12	E.P. Fraction	15	6.440	67942	19320		3220	90482	to be remitted.
Hall	Robert	19	1	13	F	½	952	10043	2856		476	13375	
Hall	H.	19	1	13	"	½	224	2363	672		112	3147	
Hidron	Frederick	19	1	13	"	⅛	200	2110	600		100	2810	
Johnson	abraham	19	1	13	F.	83/100	448	4726	1344		224	6294	
Kyle	John	19	1	11	F.	10½	1.512	159511	45536		7562	212483	
Same		19	1	11	"	24	1.200	126600	36000		6000	168600	
Same		19	1	10	"	10	392	41355	10076		1965	55507	
Same		19	1	10	"	2	336	3544	1008		168	4720	
Rodgers	James	19	1	11.12	pt. S.W.	29	3.584	378111	107522		17925	503555	
Hemstead	Samuel	19	1	11.12	F.	4	14.896	1571522	446888		74488	2092888	
Same		19	1	11	" W.	30	4.920	519062	147600		24600	691262	
Oaks	Joshua & others	19	1	11	F.	1	224	2363	672		112	3747	
Same		19	1	13	"	¼	426	4494	1278		213	5985	
Same		19	1	13	"	1/10	168	1772	504		084	2360	
Yingling	Christopher	19	1	13	"	16	544	5739	1632		272	7643	
							66.250	6989302	1987502		33125	9308805	

Duplicate of Taxes assessed upon the Lots and real property in the Town of Hanging Rock, La. Co. Ohio for the year 1854.

Owners Names		No. of Lots	Description	No. of feet	Value	State Co. School & Tp. Taxes	School House & other Taxes	Delinqt. Taxes of 1853	Road Tax	Total Tax	Remarks
Bayless	James	52	Whole		227	2 39 4	68 1		11 3	3 18 8	
Blaumire	Lewis	37	..		520	5 48 6	1 56 0		26 0	7 30 6	
Brownstead	Ernst	18	..								
Same		19	..		1.040	10 97 2	3 12 0		52 0	14 61 2	
Bolus	Thos.	35	..		487	5 13 7	1 46 1		24 3	6 84 1	
Burk	Wm.	93	..		65	68 5	19 5	1 87 2	03 2	2 78 4	
Bickell	Aaron	40	..		65	68 5	19 5		03 2	91 2	
Same		41	..		65	68 5	19 5		03 2	91 2	
Same		42	..		1.560	16 45 8	4 68 0		78 0	21 91 8	
Boyd	Robert	92	E½.	½ Lot	32	33 7	09 6		01 6	44 9	
Blaumire	Henry	45	Whole		260	2 74 3	78 0		13 0	3 65 3	
Bardwell	A.	60	..								
Same		61	..		1.430	15 08 6	4 29 0		71 5	20 09 1	
Clark	Anderson	22	½		230	2 42 6	69 0		11 5	3 23 1	
Same		101	Whole		520	5 48 6	1 56 0		26 0	7 30 6	
Conly	John	108	..		260	2 74 3	78 0		13 0	3 65 3	
Curry	G. D.	69	..		52	54 8	15 6		02 6	73 0	
Cook	Joseph	104	..		52	54 8	15 6		02 6	73 0	
Same		109	..		292	3 08 0	87 6		14 6	4 10 2	
Carnahan	James	110	..		39	41 1	11 7		01 9	54 7	
Crossley	Simeon	9	..		650	6 85 7	1 95 0		32 5	9 13 2	
Cannon	Wesley	100	..		195	2 05 7	58 5		09 7	2 73 9	
Coon	A. F.	20	..		130	1 37 1	39 0		06 5	1 82 6	
Cook	Christopher	43	..		325	3 42 8	97 5		16 2	4 56 5	
Cook	Wm.	1	..		520	5 48 6	1 56 0		26 0	7 30 6	
Same		2	..		130	1 37 1	39 0		06 5	1 82 6	
Clark	Joel	15	W½.		65	68 5	19 5		03 2	91 2	
Desterdeck	Geo.	4	Whole		260	2 74 3	78 0		13 0	3 65 3	
Same		75	..		78	82 2	23 4		03 9	1 09 5	
Same		78	..		78	82 2	23 4		03 9	1 09 5	
Dissner	Wm.	44	..		260	2 74 3	78 0		13 0	3 65 3	
Fox	Arthur	67	Whole		52	54 8	15 6		02 6	73 0	
Same		76	..		162	1 70 9	48 6		08 1	2 27 6	

Duplicate of Taxes Assessed upon Lots & real property in the Corporation of Hanging Rock, Lawrence Co. O., for 1854.

Owners Names	No. of Lots	What part	No. of feet	Value	State Co. School Tax	Schoolhouse & other Taxes	Delingt. Taxes 1%	Road Tax	Total Tax	Remarks
Griffith Benjamin	58	Whole		65	685	195		032	912	
Griffith J. J.	21	"		130	1371	390		065	1826	
Herdman Philip	113	Whole		195	2057	585		097	2739	
Herdman Wm.	3	"		390	4114	1170		195	5479	
Huffman Lewis	34	"		390	4114	1170		195	5479	
Huffman Isabella Mrs.	55	"		325	3428	975		162	4565	
Hopkins John	94	"		65	685	195		032	912	
Hamilton Robert	6	"		13	137	039		006	182	
Same	10	"		650	6857	1950		325	9132	
Same	15	E½		65	685	195		032	912	
Same	28	Whole		26	274	078		013	365	
Same	19	"		130	1371	390		065	1826	
Same	29	"		26	274	078		013	365	
Same	30	"		11	116	033		005	154	
Same	31	"		13	137	039		006	182	
Same	33	"		11	116	033		005	154	
Same	62	"		65	685	195		032	912	
Same	63	"		65	685	195		032	912	
Same	64	"		65	685	195		032	912	
Same	65	"		65	685	195		032	912	
Same	70	"		39	411	117		019	547	
Same	73	"		39	411	117		019	547	
Same	74	"		32	337	096		016	449	
Same	79	"		39	411	117		019	547	
Same	80	"		65	685	195		032	912	
Same	84	"		45	474	135		022	631	
Same	85	"		52	548	156		026	730	
Same	86	"		39	411	117		019	547	
Same	87	"		39	411	117		019	547	
Same	88	"		39	411	117		019	547	
Same	89	"		52	548	156		026	730	
Same	95	"		52	548	156		026	730	
Same	96	"		39	411	117		019	547	
Same	97	"		39	411	117		019	547	

294

Duplicate of Tapes assessed upon Lots & real property in the Town of Hanging Rocks, Lawrence Co. O. for the year 1854.

Owners Names		No. of Lots	What part	No. of feet	Value	State Co. School Tp. Taxes	School house & other Taxes	Delinqt. Taxes of 1853	Road Tax	Total	Remarks
Hamilton	Robert	97	Whole		59	548	156		026	730	
Same		98	"		52	685	195		032	912	
Same		108	"		65	474	135		022	631	
Same		106	"		45	548	156		026	730	
Same		107	"		52	685	195		032	912	
Same		115	"		65	548	156		026	730	
Same		116	"		52	474	135		022	631	
Same		117	"		45	548	156		026	730	
Same		118	"		52	411	117		019	547	
Same		112	"		39	411	117		019	547	
Same		122	"		39	685	195		032	912	
Same		91	"		65	685	195		032	912	
Same		112	"		65	3428	975		162	4565	
Same		5	"		325	685	195		032	912	
Hempstead	Samuel B.	81	"		65	685	195		029	912	
Same		82	"		65	2057	585		097	2739	
Hudson	Johnson	54	"		195	337	096		016	449	
Hall	Levi	71	W½.		32						
Jones	David	92	W½.		195	2057	585		097	2739	
Same		36	Whole		390	4114	1170		195	5479	
Same		71	E½.		150	1582	450		075	2007	
Jackson	Joseph	15	E½.		400	4220	1200		020	5620	
Keifer	Charles	66	N½.		325	3428	975		162	4565	
Kreiner	Andrew	66	S½.		162	1709	486		081	2274	
Hyle	John	77	Whole		195	2057	585		097	2739	
Same		72	"		65	685	195		032	912	
McMasters	John	102	Whole		195	2057	585		097	2739	
Same		103	"		39	411	117		019	547	
Martin	James	46	⅓ E. Side		260	2743	780		130	3653	
Same		99	Whole		325	3428	975		162	4565	
Same		49	"		130	1371	390		065	1826	
Same		50	"		910	9600	2730		455	12785	

295

Duplicate of Taxes assessed upon Land & real property in the Corporation of Hanging Rock, Lawrence Co. O. for the year 1854

Owners Names		No. of Lots	What part	No. of feet	Value	State Co. School Taxes	School House & other Taxes	Dividing Taxes of 1853	Road Tax	Total	Remarks
Martin	James	51	Whole		705	7 437	2 115		352	9904	
Same		53	"		910	9 600	2 730		455	12785	
Martin	Thos.	25	"		130	1 371	390		065	1826	
Same		24	"		39	411	117		019	547	
Millirons	William	83	"		130	1 371	390		065	1826	
Miles	J. H.	38	"		325	3 428	975		162	4565	
Same		39	"		32	337	096		016	449	
Metzer	Mathias	120	"		39	411	117		019	547	
Same		119	E½.		20	211	060		010	281	
Peebles	Joseph S.	46	2/3 W. Side		520	5 486	1560		260	7306	
Same		47			718	7 574	2154		359	10087	
Same		23			65	685	195		032	912	
Same		48			718	7 574	2154		359	10087	
Same		22			230	2 426	690		115	3231	
Peebles	Wood & Co. R 19. T 12. 11		pt. S.E. qr.	1½ acres	3.900	41 145	11 700		1950	54795	
Rider	Nicholas	17	Whole		390	411 4	1170		195	5479	
Same		16	"		380	4009	1140		190	5339	
Robinson	John	7	"		65	685	195		032	912	
Same		8	"		390	411 4	1170		195	5479	
Robinson	L.D.	59	"		195	2057	585		097	2739	
Rees		111	"		195	2057	585		097	2739	
Sherwood	F.	32	Whole		32	337	096		016	449	
Whitlock	Frederick	114	Whole		39	411	117		019	547	
Same		119	W½.		20	211	060		010	281	
Wood	Robert	12	"		2.600	27 420	7800		1300	36520	
Same		13	"		130	1371	390		065	1826	
Same		14	"		130	1371	390		065	1826	
Same		11	"		357	3766	1071		178	5015	
Winderbaum	Benjamin	56	"		91	960	273		045	1278	
Same		57	"		65	685	195		032	912	
Young	Wm.	68			910	9600	2730		455	12785	
Young	John	90			65	685	195		032	912	
					33.069						

296

Duplicate of Tapes assessed upon Land & real property in The Town of Iron Rock, Lawrence Co. Ohio for 1854.

Owners Names	No. of Lots	What part	No. of feet	Value	State Co. School Tapes	School house & other Tapes	Delingt. Tapes of 1853	Road Tap	Total	Remarks
Bartles David	20	Whole		32	337	096		016	449	
Davidson Henry	21	"		455	4800	1365		227	6392	
Cartwright Jesse	6	"		292	3080	876		146	4102	
Hall Robert	10	W½		13	137	039	1794	006	1976	
Hall Levi	2	Whole		260	2743	780		130	3653	
Same	3	"		95	1002	285		047	1334	
Same	4	"		65	685	195		032	912	
Same	9	"		220	2321	660		110	3091	
Same	5	"		650	6857	1950		325	9132	
Kelly John	10	E½		130	1371	390		065	1826	
Spivey John	11	Whole		19	200	057		009	266	
Same	12	"		19	200	057		009	266	
Worthington & Charles	23			650	6857	1950		325	9132	
Yingling & Christian	1			130	1371	390		065	1826	
Same	8			19	200	057		009	266	
Same	13			19	200	057		009	266	
Same	14			19	200	057		009	266	
Same	15			19	200	057		009	266	
Same	16			19	200	057		009	266	
Same	17			32	337	096		016	449	
Same	19			32	337	096		016	449	
Same	22			32	337	096		016	449	
Same	24			32	337	096		016	449	
Yingling William	7			19	200	057		009	266	
Same	18			32	337	096		016	449	
				3304						

Duplicate of Taxes assessed upon personal property in The Corporation of Hanging Rock, Lawrence County, Ohio, for the year 1854.

Owners Names		Amt.	State & Co. School & Sp. Taxes	School house & other Taxes	Delingt. Taxes of 1853	Road Taxes	Total	Remarks
Atkinson	L.A.	331	3 49 2	99 3		16 5	4 65 0	
Andrews	Cyrus	25	26 3	07 5		01 2	35 0	
Beckley	James	78	8 2 2	23 4		03 9	1 09 5	
Berkely	James H.	277	29 2 2	83 1		13 8	3 89 1	
Bickll	C. B.	337	35 5 5	10 1 1		16 8	4 73 4	
Bickle	A. & C. B.	820	86 5 1	24 6 0		41 0	11 52 1	
Bickle	Aaron	77	8 1 2	23 1		03 8	1 08 1	
Burden	Andrew	150	1 58 2	45 0		07 5	2 10 7	
Burgess	Paull	200	2 11 0	60 0		10 0	2 81 0	
Bloomyer	Henry	113	1 19 2	33 9		05 6	1 58 7	
Baidwell	A.	997	10 51 8	29 9 1		49 8	14 00 7	
Brett	James	40	4 2 2	12 0		02 0	5 6 2	
Brainard	B. H.	540	56 9 7	1 62 0		27 0	7 58 7	
Bloomyer	Lewis	30	3 1 6	09 0		01 5	4 2 1	
Baylis	James	108	11 3 9	32 4		05 4	1 51 7	
Coats	John	32	3 3 7	09 6		01 6	4 4 9	
Clinefelter	Thomas R.	500	5 27 5	1 50 0		25 0	7 02 5	
Cook	Joseph	55	5 8 0	1 6 5		02 7	7 7 2	
Conly	John	400	4 22 0	1 20 0		20 0	5 62 0	
Cook	Christian	28	2 9 5	08 4		01 4	3 9 3	
Canaan	Wisley	275	2 90 1	82 5		13 7	3 86 3	
Coon	A. J.	1.089	11 48 8	32 6 7		54 4	15 29 9	
Clark	Anderson	450	4 74 7	1 35 0		22 5	6 32 2	
Clark	Joel	172	1 81 4	51 6		08 6	3 41 6	
Crossley	Simon	313	3 30 2	93 9		15 6	4 39 7	
Cook	Wm.	204	2 15 2	61 2		10 2	2 86 6	
Coon &	Meredith	3.660	38 61 3	10 98 0		183 0	51 42 3	
Coles	Samuel	370	3 90 3	1 11 0		18 5	4 19 8	
Clark	Henry	270	2 84 8	81 0		13 5	3 79 3	
Driggs	Daniel	120	1 26 6	36 0		06 0	1 68 6	
Dettmoor	Wm.	53	5 5 9	15 9		02 6	7 4 4	
Davisson	R. & R. C.	1.800	18 99 4	5 40 0		90 0	25 29 0	
Davisson	R. C.	396	4 17 7	1 18 8		19 8	5 56 3	

Duplicate of Taxes assessed upon personal property in the Corporation of Hanging Rock, Lawrence County, Ohio for 1854

Owners Names		Amt.	State Co. School Tax	School House & other Taxes	Taxes of 1853	Road Taxes	Total	Remarks
Davis	John	27	28 4	08 1		01 3	3 7 8	
Davis	Frederick	150	1 58 2	45 0		07 5	2 10 7	
Dasler	William	629	6 63 5	1 88 7		31 4	8 83 6	
Esplin	Henry	178	1 87 7	53 4		08 9	25 0 0	
Fox	Patrick	34	3 5 8	10 2		01 7	4 7 7	
Frazier	Wm	310	3 27 0	93 0		15 5	43 5 5	
Grimshaw	Wm	101	1 06 5	30 3		05 0	1 41 8	
Guildford	Edward J.	93	98 1	27 9		04 6	1 30 6	
Goudy	Pulaski	101	1 06 5	30 3		05 0	1 41 8	
Hollingsworth	John	326	3 43 9	97 8		16 3	45 8 0	
Hall	Zachariah	431	4 54 7	1 29 3		21 5	60 5 5	
Heidman	Philip	29	3 0 5	08 7		01 4	4 0 6	
Hopkins	John C.	272	28 7 9	81 6		13 6	3 89 1	
Hempstead &	Johnson	5.567	58 73 1	16 70 1		2 78 3	78 21 5	
Haskinson	M.J.	154	1 62 4	46 2		07 7	21 6 3	
Hall	Robert	2.817	29 71 9	8 45 1		1 40 8	39 57 8	
Heidron	Frederick	553	5 83 4	1 65 9		27 6	7 76 9	
Hempstead	Samuel B.	9.855	103 97 0	29 56 5		4 92 7	138 46 2	
Hagshead	C. P.	218	2 29 9	65 4		10 9	30 6 2	
Hyatt	John R.	379	3 99 8	1 13 7		18 9	53 2 4	
Hovercate	Fredericks	300	3 16 5	90 0		15 0	4 21 5	
Henderson	Thomas	179	1 88 8	53 7		08 9	25 1 4	
Herdman	Wm	96	1 01 2	28 8		04 9	1 34 8	
Hamilton &	Martin	5.800	61 19 0	17 40 0		2 90 0	81 49 0	
Hamilton	Peebles & Coles	6.767	71 39 1	20 30 1		3 38 9	95 07 5	
Jackson	Joseph	14	14 7	04 2		00 7	1 9 6	
Jackman	Solon S.	115	1 21 3	34 5		05 7	1 61 5	
Johnson &	Tyle	7.500	79 12 5	22 50 0		3 75 0	105 37 5	
Tyle	John	2.054	21 66 9	6 16 2		1 02 7	28 85 8	

Duplicate of Taxes Assessed upon personal property in The Corporation of Hanging Rock, Lawrence Co. O. for 1854.

Owners Names		Amt.	State School Taxes	Co. School & other Taxes	Delinqt. Taxes of 1853	Road Taxes	Total	Remarks
Kincaid	John	79	83 3	23 7		03 9	1 10 9	
Kromer	Andrew	45	41 4	13 5		02 2	63 1	
Keifer	Charles	30	31 4	09 0		01 5	42 1	
Long	Adam	89	93 8	26 7		04 4	1 24 9	
Millirons	Wm.	60	63 3	18 0		03 0	84 3	
Mondle	Christopher	950	100 22	285 0		47 5	133 47	
McCaner	Hugh	90	94 9	27 0		04 5	1 26 4	
Miles	James H.	112	118 1	33 6		05 6	1 57 3	
Meredith	Thomas	132	139 2	39 6		06 6	1 85 4	
Martin	James	235	247 9	70 5		11 7	330 1	
Martin	Thomas	835	880 9	250 5		41 7	11 73 1	
Pringle	John	910	960 0	273 0		45 5	1 27 85	
Peebles Wood & Co.		8.000	84 40 0	24 00 0		4 00 0	112 40 0	
Robinson	Lot A.	1.200	1266 0	360 0		60 0	1 68 60	
Rodgers	James	1.605	1693 2	481 5		80 2	225 49	
Robinson	John	223	235 2	66 9		11 1	31 32	
Sweeny	James	135	142 4	40 5		06 7	189 6	
Smith	David	120	126 6	36 0		06 0	168 6	
Sherowith	Francis	2.000	210 0	600 0		100 0	28 10 0	
Worthington	Charles	1.981	208 9	594 3		99 0	27 83 2	
Waller	Jacob	40	42 2	12 0		02 0	5 62	
Wood	Robert	850	896 7	255 0		42 5	1 19 42	
Yingling	Christian	515	543 3	154 5		25 7	7 23 5	
Yingling	Wm.	839	885 1	251 7		41 9	1 17 87	
Young	Wm.	300	316 5	90 0		15 0	42 15	
	Total footing	80.734	851 71 9	242 20 2		40 34 8	1.134 26 9	

300

The Taxes of Hanging Rock, Corporation apportioned under their several Heads.

State Tax			County Tax			School Tax			Bridge Tax			Poor Tax			Township Tax			Road Tax			Corporation Tax			Delingt Taxes			Total Taxes		
$	c	M	$	c	M	$	c	M	$	c	M	$	c	M	$	c	M	$	c	M	$	c	M	$	c	M	$	c	M
650	90	3	274	96	9	733	41	2	220	02	3	9	16	7	45	93	8	91	62	2	550	07	4	3	66	4	25	79	67	2

1854

Arlilee Messer
W. P. A. District No. 3.
1936.

McM Automatic Closing Metal Hinge Record Books

DISTINCTIVE FEATURES

1. **McM Automatic Closing:** The closing of either cover automatically engages and locks the studs—which prevents closing the book with sheets not locked.
2. **McM All Steel Reinforced Back:** The all steel back is reinforced with steel tie plates, electrically welded. The construction of this book is such that the working parts are not affected by the hardest usage. The backbone is beaded with aluminum at top and bottom and the entire back is then padded with heavy corduroy. This eliminates the possibility of the metal back cutting through the binding material.
3. **McM Metal Rim Covers (optional):** The covers are protected against wear by Monel metal rims which are rust proof, and eliminate the necessity of canvas jackets.
4. **McM Washable Leather Covers:** Red leather books are bound in the finest quality heavy red Russia cowhide, which can be washed with water to remove dirt or ink stains. Canvas jackets are not necessary and the handsome, durable red leather with the Monel metal rim is attractive in appearance and will give maximum service.
5. **McM Metal Hinge:** This type of construction prevents the covers from sagging at the hinge and strengthens the book at the point of greatest wear. The metal hinge will wear indefinitely while fabric or leather hinges deteriorate rapidly. Should cover become damaged it is a simple matter to withdraw the hinge rod and attach new covers. This eliminates the necessity of sending the entire record to a book binder for repairs.
6. **McM Flat Opening:** The construction of this device allows a maximum flat writing surface, or reference position, at any point in the book.
7. **McM Angular Metal Fly Leaves:** These are supplied with or without attached posts. Style D (with posts attached) are used to facilitate insertion or removal of sheets when several forms are used in one book, and are furnished with screw posts for permanent sealing. Style E fly leaves (without posts attached) are furnished with separate locking posts.
8. **McM Automatic Key Lock (optional):** May be supplied with automatic lock so that closing of cover automatically locks book, requiring key to open. This feature prevents sheets from being removed or inserted, before book is sealed, except by person possessing key.
9. **McM Signatured Sheets (optional):** Furnished unless otherwise specified (without additional cost) with McM Weston signatured sheets. These sheets are Byron Weston No. 1 Linen Ledger with the McM watermark in addition to the Byron Weston watermark. Supplied only as a complete set for a McM cover. Have a distinctive signature printed from hand cut type in the binding edge. This signature is never duplicated so it is impossible to remove or insert a sheet in a McM signatured record book without the change being readily detected.

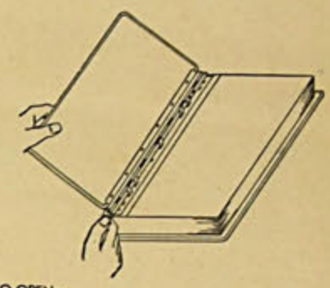

TO OPEN—

Lift Top Cover with left hand and pull out locking slide as far as possible (see cut). Always lift cover before pulling out locking slide. This operation applies to either the front or back of the book.



TO CLOSE—

A—With cover held upright in left hand, push the outside edge of sheets with right hand until posts are in proper positions in metal (see cut).

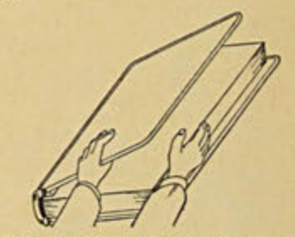

B—Keeping the right hand on the outside edge of the sheets close cover (see cut). By closing the cover the sheets are locked in the book automatically.

FLY LEAF STYLE
E

1854



1854